Wisconsin: 2000

Summary Population and Housing Characteristics

Issued November 2002

PHC-1-51

2000 Census of Population and Housing



U S C E N S U S B U R E A U

Helping You Make Informed Decisions • 1902-2002

U.S. Department of Commerce
Economics and Statistics Administration
U.S. CENSUS BUREAU

United States Census 2000

Wisconsin: 2000

Issued November 2002

PHC-1-51

Summary Population and Housing Characteristics

2000 Census of Population and Housing



U.S. Department of Commerce
Donald L. Evans,
Secretary

Samuel W. Bodman,
Deputy Secretary

Economics and Statistics Administration
Kathleen B. Cooper,
Under Secretary for
Economic Affairs

U.S. CENSUS BUREAU
Charles Louis Kincannon,
Director

SUGGESTED CITATION

U.S. Census Bureau,
2000 Census of
Population and Housing,
Summary Population and Housing Characteristics,
PHC-1-51, Wisconsin
Washington, DC, 2002

ECONOMICS
AND STATISTICS
ADMINISTRATION

Economics and Statistics Administration

Kathleen B. Cooper,
Under Secretary
for Economic Affairs

U.S. CENSUS BUREAU

Charles Louis Kincannon,
Director

Vacant,
Deputy Director and
Chief Operating Officer

Nancy A. Potok,
Principal Associate Director
and Chief Financial Officer

Vacant,
Principal Associate
Director for Programs

Preston Jay Waite,
Associate Director
for Decennial Census

Nancy M. Gordon,
Associate Director
for Demographic Programs

Cynthia Z.F. Clark,
Associate Director
for Methodology and
Standards

Marvin D. Raines,
Associate Director
for Field Operations

Arnold A. Jackson,
Assistant Director
for Decennial Census

For sale by Superintendent of Documents, U.S. Government Printing Office
Internet: bookstore.gpo.gov; Phone: toll-free 1-866-512-1800; DC area 202-512-1800; Fax: 202-512-2250; Mail: Stop SSOP
Washington, DC 20402-0001

CONTENTS

List of Statistical Tables v
How to Use This Report I–1
Table Finding Guide II–1
User Notes III–1
Statistical Tables (For a detailed list of statistical tables, see page v) 1

Appendixes

A Geographic Terms and Concepts A–1
B Definitions of Subject Characteristics B–1
C Data Collection and Processing Procedures C–1
D Questionnaire D–1
E Data Products and User Assistance E–1
F Maps F–1
G Accuracy of the Data G–1
H Acknowledgments H–1

LIST OF STATISTICAL TABLES

Table no.	Title	Page
1.	**Age and Sex: 2000** State, County, County Subdivision, Place	2
2.	**Age and Sex: 2000** State, County, Place and County Subdivision	48
3.	**Race and Hispanic or Latino: 2000** State, County, County Subdivision, Place	98
4.	**Race and Hispanic or Latino: 2000** State, County, Place and County Subdivision	144
5.	**Population for Selected Categories of Race: 2000** State, County, County Subdivision, Place	196
6.	**Population for Selected Categories of Race: 2000** State, County, Place and County Subdivision	219
7.	**Households and Families: 2000** State, County, County Subdivision, Place	244
8.	**Households and Families: 2000** State, County, Place and County Subdivision	267
9.	**Household Relationship and Group Quarters Population: 2000** State, County, County Subdivision, Place	293
10.	**Household Relationship and Group Quarters Population: 2000** State, County, Place and County Subdivision	316
11.	**Housing Occupancy and Tenure: 2000** State, County, County Subdivision, Place	341
12.	**Housing Occupancy and Tenure: 2000** State, County, Place and County Subdivision	364
13.	**Occupied Housing Units (Households) by Race and Hispanic or Latino Origin of Householder: 2000** State, County, County Subdivision, Place	389
14.	**Occupied Housing Units (Households) by Race and Hispanic or Latino Origin of Householder: 2000** State, County, Place and County Subdivision	412
15.	**Land Area and Population Density: 2000** State, County, County Subdivision, Place	438
16.	**Land Area and Population Density: 2000** State, County, Place and County Subdivision	449
17.	**Age and Sex for the American Indian and Alaska Native Population (One Race): 2000** American Indian Area, County	462
18.	**Race and Hispanic or Latino: 2000** American Indian Area, County	466
19.	**Population for Selected Categories of Race: 2000** American Indian Area, County	470

20. Households and Families With American Indian and Alaska Native Householder (One Race): 2000 . . . . . **472**
American Indian Area, County

21. Household Relationship and Group Quarters Population for the American Indian and Alaska Native Population (One Race): 2000 . . . . . **474**
American Indian Area, County

22. Housing Occupancy and Tenure: 2000 . . . . . **476**
American Indian Area, County

23. Occupied Housing Units (Households) by Race and Hispanic or Latino Origin of Householder: 2000 . . . . . **478**
American Indian Area, County

24. Land Area and Population Density: 2000 . . . . . **480**
American Indian Area, County

How to Use This Census Report

CONTENTS

	Page
Introduction	I–1
How to Find Geographic Areas and Subject Matter Data	I–2
How to Use the Statistical Tables	I–2
Graphics	I–4
User Notes	I–4
Appendixes	I–5

INTRODUCTION

Data from Census 2000 are presented in three printed report series:

1. PHC-1, *Summary Population and Housing Characteristics*
2. PHC-2, *Summary Social, Economic, and Housing Characteristics*
3. PHC-3, *Population and Housing Unit Counts*

The data from Census 2000 were derived from a limited number of basic questions asked of the entire population and about every housing unit (referred to as the 100-percent questions, found on the "short form"), and from additional questions asked of a sample of the population and housing units (referred to as the sample questions, found on the "long form"). Appendix D presents facsimiles of the questionnaire pages used to collect the data included in this report.

The PHC-1, *Summary Population and Housing Characteristics,* report series provides data based on the 100-percent questions. The subjects are age, Hispanic or Latino origin, household relationship, race, sex, tenure (owner- or renter-occupied), and vacancy characteristics. Land area measurements and population density also are provided. This series is similar to the 1990 census CPH-1 series.

The PHC-2, *Summary Social, Economic, and Housing Characteristics,* report series provides sample data based on both the 100-percent and the sample questions. Sample subjects include place of birth; residence in 1995; language; educational attainment and school enrollment; veteran status; disability status; employment status; journey to work; work status, earnings, income, and poverty status in 1999; physical housing characteristics; units in structure; fuel and equipment characteristics; owner and renter household characteristics, such as year owner moved into unit; home value; contract and gross rent; and mortgage and rental cost characteristics. This series is similar to the 1990 census CPH-5 series.

The PHC-3, *Population and Housing Unit Counts,* report series provides Census 2000 and historical comparisons of the 100-percent population and housing unit counts. It provides land and water area measurements, and population density. The user notes section documents geographic changes over the past decade. This series is similar to the 1990 census CPH-2 series.

In each series, there is one report for each state, the District of Columbia, and Puerto Rico, plus a United States summary report. Many tables in the United States summary reports include data for Puerto Rico. See Appendix E for detailed information about additional Census 2000 data products and release media.

HOW TO FIND GEOGRAPHIC AREAS AND SUBJECT MATTER DATA

This report includes a table finding guide to assist the user in locating those statistical tables that contain the desired data. The table finding guide lists alphabetically, by geographic area, the subjects shown in this report. To determine which tables in this report show data for a particular topic, find the subject in the lefthand column of the table finding guide and then look across the columns using the headings at the top for the desired type of geographic area. Figure I–1 is an example of a table finding guide.

The table finding guide does not include cross-classifications of subject-matter items. Additional information to locate data within specific reports is provided in the headnote at the top of the table finding guide and in the footnotes at the bottom of the guide.

Figure I–1.

Table Finding Guide

SUBJECTS BY TYPE OF GEOGRAPHIC AREA AND TABLE NUMBER

Subjects covered in this report are shown on the left side, and types of geographic areas are shown at the top. Table numbers shown in bold indicate that either all or part of the table is presented for the American Indian and Alaska Native population in American Indian and Alaska Native areas, or for the Native Hawaiian and Other Pacific Islander population in Hawaiian home lands. For a description of area classifications, see Appendix A. For definitions and explanations of subject characteristics, see Appendix B.

Subject	The state[1]	County[2]	Place: By county and county subdivision	Place: Alphabetically for the state	County subdivision: By county	County subdivision: Alphabetically for the state[3]	American Indian and Alaska Native Area[4]	Hawaiian home land[5]
POPULATION CHARACTERISTICS								
Age	1, 2	1, 2	1	2	1	2	**17**	**25**
Average family size	7, 8	7, 8	7	8	7	8	**20**	**28**
Average household size	7, 8	7, 8	7	8	7	8	**20**	**28**
Families and family characteristics	7, 8	7, 8	7	8	7	8	**20**	**28**
Group quarters population	9, 10	9, 10	9	10	9	10	**21**	**29**
Hispanic or Latino	3, 4	3, 4	3	4	3	4	18	26
Households and household characteristics	7, 8, 9, 10	7, 8, 9, 10	7, 9	8, 10	7, 9	8, 10	**20, 21**	**28, 29**
Nonfamily households	7, 8	7, 8	7	8	7	8	**20**	**28**
Population density	15, 16	15, 16	15	16	15	16	24	32
Race	3, 4, 5, 6	3, 4, 5, 6	3, 5	4, 6	3, 5	4, 6	18, 19	26, 27
Relationship to householder	9, 10	9, 10	9	10	9	10	**21**	**29**
Sex	1, 2	1, 2	1	2	1	2	**17**	**25**
HOUSING CHARACTERISTICS								
Hispanic or Latino origin of householder	13, 14	13, 14	13	14	13	14	**23**	**31**
Average household size	11, 12	11, 12	11	12	11	12	22	30
Occupancy characteristics	11, 12	11, 12	11	12	11	12	22	30
Race of householder	13, 14	13, 14	13	14	13	14	**23**	**31**
Tenure	11, 12	11, 12	11	12	11	12	22	30
Vacancy characteristics	11, 12	11, 12	11	12	11	12	22	30
GEOGRAPHIC CHARACTERISTICS								
Land area	15, 16	15, 16	15	16	15	16	24	32
Population density	15, 16	15, 16	15	16	15	16	24	32

[1]State, District of Columbia, or Puerto Rico.
[2]Parish in Louisiana; borough, census area, city and borough, and municipality in Alaska; and municipio in Puerto Rico; in Maryland, Missouri, Nevada, and Virginia, one or more cities are independent of counties and are treated as statistical equivalents of counties; the entire District of Columbia, which has no counties, is treated as a county equivalent.
[3]County subdivisions within the state are shown alphabetically with places for the following 12 states: Connecticut, Maine, Massachusetts, Michigan, Minnesota, New Hampshire, New Jersey, New York, Pennsylvania, Rhode Island, Vermont, and Wisconsin.
[4]American Indian and Alaska Native areas include state and federal American Indian reservations; Oklahoma tribal statistical areas (OTSAs); tribal designated statistical areas (TDSAs) (federal areas); state designated American Indian statistical areas (SDAISAs) (state areas); Alaska Native village statistical areas (ANVSAs) (Alaska); and Alaska Native Regional Corporations (ANRCs) (Alaska).
[5]Tables for these areas appear only in the report for Hawaii.

HOW TO USE THE STATISTICAL TABLES

Parts of a Statistical Table

The census data included in printed reports are arranged in tables. Each table includes four major parts: (1) heading, (2) boxhead, (3) stub, and (4) data field. A typical census report table is illustrated in Figure I–2.

The heading consists of the table number, title, and headnote. The table number indicates the position of the table within the report, while the title is a brief statement indicating the subjects and time reference of the data presented in the table. The headnote is enclosed in brackets and is located under the title. It contains statements that qualify, explain, or provide information pertaining to the entire table.

The boxhead is under the heading. This portion of the table, which contains the individual column heads or captions, describes the data in each vertical column. In the boxhead of many tables, a spanner appears across and above two or more column heads or across two or more lower spanners. The purpose of a spanner is to classify or qualify items below it or separate the table into identifiable blocks in terms of major aspects of the data.

Figure I–2.

PARTS OF A STATISTICAL TABLE



Table 6. **Population for Selected Categories of Race: 2000**

[For information on confidentiality protection, nonsampling error, and definitions, see text]

State County Place and [In Selected States] County Subdivision	Selected combinations of two races: White, Black or African American	White, American Indian and Alaska Native	White, Asian	Black or African American, American Indian and Alaska native	Race alone or in combination with one or more other races: White	Black or African American	American Indian and Alaska Native	Asian	Native Hawaiian and Other Pacific Islander	Some other race
The State	**6 356**	**17 566**	**4 772**	**2 326**	**3 190 953**	**1 168 998**	**44 449**	**39 458**	**4 288**	**38 201**
COUNTY										
Autauga County	41	188	77	13	35 589	7 549	410	297	32	223
Baldwin County	155	725	151	37	123 709	14 722	1 614	760	89	1 066
Barbour County	34	56	15	19	15 026	13 550	221	143	41	313
Bibb County	16	55	8	9	16 576	4 651	115	25	4	178
Blount County	58	277	41	11	48 987	1 081	585	133	26	1 179
Bullock County	10	20	-	10	9 005	8 613	84	32	3	94
Butler County	21	23	7	10	12 558	8 773	84	47	3	26
Calhoun County	195	410	131	40	89 475	21 142	939	855	151	867
Chambers County	38	75	15	25	22 433	14 030	161	101	16	77
Cherokee County	34	95	17	5	22 451	1 381	178	67	22	113
Chilton County	34	137	21	9	34 579	4 259	269	113	15	657
Choctaw County	19	23	2	3	8 832	7 066	53	11	7	28
Clarke County	28	38	9	21	15 685	12 065	128	62	14	65
Clay County	14	72	5	1	11 884	2 259	122	23	8	79
Cleburne County	11	65	10	1	13 485	536	111	33	3	67
Coffee County	108	266	106	45	34 239	9 234	737	575	100	524
Colbert County	98	233	28	25	45 238	9 313	478	188	42	256
Conecuh County	12	42	11	5	7 883	6 160	79	31	11	20
Coosa County	6	46	5	10	7 893	4 197	100	13	4	111
Covington County	27	129	26	5	32 656	4 688	323	95	12	99
Crenshaw County	25	47	4	2	10 189	3 424	105	24	5	39
Cullman County	60	442	55	1	75 743	829	809	224	51	671
Dale County	155	317	174	53	37 494	10 309	721	803	164	869
Dallas County	55	47	9	20	16 665	20 472	138	201	49	145
DeKalb County	48	286	34	8	64 452	1 154	868	302	59	2 413
Elmore County	102	335	84	37	51 338	11 514	1 248	382	52	413
Escambia County	64	295	32	19	25 143	11 822	1 441	160	32	319
Etowah County	172	396	86	33	86 588	15 464	628	569	84	966
Fayette County	20	41	6	2	16 160	2 237	83	37	3	74
Franklin County	39	129	14	-	26 270	1 368	233	64	46	1 551
Geneva County	13	113	15	6	22 611	2 772	316	53	16	186
Greene County	7	5	-	-	1 918	8 032	18	17	8	16
Hale County	21	16	1	13	6 910	10 193	65	47	24	72
Henry County	24	45	18	8	10 813	5 308	90	34	7	183
Houston County	145	296	82	54	65 558	22 119	724	689	63	525
Jackson County	79	854	34	18	50 591	2 125	1 835	178	28	267
Jefferson County	811	1 452	635	419	388 697	262 636	3 555	7 159	611	5 340
Lamar County	22	35	2	4	13 887	1 934	64	14	3	86
Lauderdale County	126	322	51	19	76 390	8 942	583	386	40	407
Lawrence County	53	931	18	25	28 102	4 736	2 839	61	6	146
Lee County	180	349	180	29	86 172	26 388	720	2 165	119	757
Limestone County	112	285	48	16	55 579	8 900	622	302	39	855
Lowndes County	9	4	5	11	3 516	9 829	42	31	13	19
Macon County	38	15	5	51	3 440	20 560	118	129	26	57
Madison County	756	1 978	745	324	203 733	64 636	4 668	6 282	494	2 550
Marengo County	32	101	20	16	19 779	11 732	79	103	35	60
Marion County	13	101	30	6	32 775	1 753	210	151	35	160
Marshall County	130	400	67	6	77 620	1 373	679	290	78	2 920
Mobile County	557	1 292	510	326	250 515	134 861	4 573	6 526	398	2 600
Monroe County	47	85	6	14	14 210	9 819	338	81	9	63
Montgomery County	367	375	411	158	110 684	109 558	1 226	2 931	331	1 243
Morgan County	226	665	73	37	95 698	12 813	1 543	646	118	1 703
Perry County	8	9	2	2	3 694	8 157	24	30	30	27
Pickens County	27	47	9	9	11 810	9 064	85	58	26	65
Pike County	41	162	21	68	18 287	10 988	450	155	34	140
Randolph County	29	68	7	2	17 223	5 017	117	64	6	100
Russell County	78	154	63	27	28 610	20 525	387	313	110	423
St. Clair County	72	343	49	5	58 816	5 354	607	172	30	327
Shelby County	137	381	217	15	129 620	10 798	888	1 757	63	1 242
Sumter County	18	9	1	22	3 873	10 887	45	29	17	39
Talladega County	149	188	48	31	54 317	25 578	427	247	69	324
Tallapoosa County	51	86	6	11	30 654	10 610	223	103	24	108
Tuscaloosa County	209	434	163	73	113 445	46 780	957	1 624	172	1 246
Walker County	73	239	47	10	65 756	4 467	462	206	28	438
Washington County	17	89	11	5	11 885	4 908	1 399	27	18	18
Wilcox County	4	8	1	6	3 639	9 494	34	22	6	16
Winston County	11	126	13	-	24 388	110	243	53	17	265
PLACE										
Abbeville city, Henry County	6	2	2	-	1 703	1 203	2	4	-	90
Adamsville city, Jefferson County	8	13	3	6	3 790	1 147	39	11	2	10
Addison town, Winston County	-	1	-	-	720	1	2	1	-	-
Akron town, Hale County	-	-	-	1	95	426	1	2	3	2
Alabaster city, Shelby County	25	62	31	2	19 983	2 287	141	187	12	177
Albertville city, Marshall County	31	64	9	2	15 040	406	143	62	45	1 793
Alexander City city, Tallapoosa County	14	17	3	1	10 637	4 285	39	61	16	50
Alexandria CDP, Calhoun County	9	5	5	-	3 284	371	17	28	5	11
Aliceville city, Pickens County	7	4	-	5	840	1 723	12	11	3	-
Allgood town, Blount County	-	2	-	-	548	2	5	-	-	94
Altoona town	-	9	1	-	949	25	10	1	-	9
Blount County (part)	-	-	-	-	15	-	-	-	-	-
Etowah County (part)	-	9	1	-	934	25	10	1	-	9

16 Alabama — Summary Population and Housing Characteristics, U.S. Census Bureau, Census 2000

The stub is located at the left edge of the table. It includes a listing of line or row captions or descriptions. At the top of the stub is the stubhead. The stubhead is considered to be an extension of the table title and usually shows generic geographic area designations and restrictions.

In the stub, several features are used to help the user better understand the contents of the table. Usually, a block of data lines is preceded by a sidehead. The sidehead, similar to a spanner, describes and classifies the stub entries following it. The use of indentation in a stub indicates the relationship of one data line to another. Indented data lines represent subcategories that, in most instances, sum to a total. Occasionally in tables, it is desirable to show one or more single-line subcategories that do not sum to the total.

The data field is that part of the statistical table that contains the data. It extends from the bottom of the boxhead to the bottom of the table and from the right of the stub to the right edge of the page.

Both geographic and subject-matter terms appear in tables. It is important to read the definitions of the terms used in the tables because census terms often are defined in special ways that reflect the manner in which the questions were asked and the data were tabulated. Definitions of geographic terms are provided in Appendix A. Census tables often include derived measures such as medians, means, percentages, and ratios. These and other subject-matter terms are defined in Appendix B.

Symbols and Geographic Abbreviations

The following symbols are used in the tables and explanations of subjects covered in Census 2000 reports:

- A dash "-" represents zero or a derived measure that rounds to less than 0.1.
- (X) means not applicable. In the 1990 and earlier decennial census reports, three dots "..." meant not applicable.
- (NA) means not available.

- The superscript prefix "r" indicates that the count has been revised since the publication of the 1990 census reports, or that the area was erroneously omitted or not shown in the correct geographic relationship in the 1990 census reports. This symbol appears only in the Census 2000 PHC-3, *Population and Housing Unit Counts,* report series.
- A dagger "†" next to the name of a geographic area indicates that there has been a geographic change (for example, an annexation or detachment, a new incorporation, or a name change) since the information was published for the 1990 census for that area. This symbol appears only in the Census 2000 PHC-3, *Population and Housing Unit Counts*, report series. The geographic change information for the entities in a state is shown in the "User Notes" section of the Census 2000 PHC-3 report for that state.
- A plus sign "+" is appended to the lower bound of the highest interval when the median falls in the upper interval of an open-ended distribution. A minus sign "-" is appended to the upper bound of the lowest interval when the median falls in the lowest interval of an open-ended distribution. For more information on medians, see the section on "Derived Measures" in Appendix B.
- A minus sign "-" preceding a figure denotes decrease. The minus sign appears only in the Census 2000 PHC-3, *Population and Housing Unit Counts,* report series.

The following geographic abbreviations and terms may be used in the tables in this report:

- A "(part)" next to the name of a geographic area in a hierarchical presentation indicates that the geographic entity is located only partially in the superior geographic entity. For example, a "(part)" next to a place name in a county subdivision-place hierarchy indicates that the place is located in more than one county subdivision. (Places also may be "split" by county, congressional district, urban/rural, metropolitan area, voting district, and other geographic boundaries, depending on the presentation.) Other geographic entities also can be "split" by a higher level entity. The exception is a tabulation block, which is unique within all geographic entities in census products.
- ANVSA is Alaska Native village statistical area.
- ANRC is Alaska Native Regional Corporation.
- CCD is census county division.
- CDP is census designated place.
- CMSA is consolidated metropolitan statistical area.
- MA is metropolitan area.
- MSA is metropolitan statistical area.
- OTSA is Oklahoma tribal statistical area.
- PMSA is primary metropolitan statistical area.
- SDAISA is state designated American Indian statistical area.
- TDSA is tribal designated statistical area.
- UT is unorganized territory.

GRAPHICS

Charts, statistical maps, and other graphic summaries are included in some Census 2000 reports.

USER NOTES

User notes include corrections, errata, and related explanatory information. This section appears directly before the statistical tables in census reports. It presents information about unique characteristics of the report and changes or corrections made too late to be reflected in the text or tables themselves. However, sometimes this information becomes available too late to be

reflected even in the user notes. Census 2000 user updates are available on the Census Bureau's Internet site at www.census.gov/main/www/cen2000.html. To receive notification of user notes, subscribe to the Census Product Update (http://www.census.gov/mp/www/cpu.html), a biweekly e-mail newsletter available from the Customer Services Center of the Marketing Services Office at the U.S. Census Bureau, or contact the Customer Services Center directly on 301-763-INFO (4636) or at webmaster@census.gov.

APPENDIXES

Appendix A, Geographic Terms and Concepts. Provides definitions of the types of geographic areas and related information used in census products.

Appendix B, Definitions of Subject Characteristics. Contains definitions for the subject-matter terms used in census products, including explanations of derived measures, limitations of the data, and comparability with previous censuses. The subjects are listed alphabetically. Population characteristics are defined first, followed by the definitions of the housing subjects.

Appendix C, Collection and Processing Procedures. Explains the enumeration and residence rules used in counting the population and housing units in the United States and Puerto Rico. It also describes the major components of the operational plan for Census 2000, and includes a glossary of terms.

Appendix D, Questionnaire Facsimile. Presents a facsimile of the Census 2000 questionnaire used to collect the data in this report.

Appendix E, Data Products and User Assistance. Summarizes the Census 2000 data products by describing the information available in printed reports and through electronic media such as CD-ROM, DVD, and the Internet. It also describes Census 2000 maps and other geographic products, reference materials, and sources of assistance.

Appendix F, Maps. Contains maps depicting the geographic areas shown in this report.

Appendix G, Accuracy of the Data. Provides information on confidentiality of the data, imputation of housing unit status and population counts, sources of errors in the data, and editing of unacceptable data.

Appendix H, Acknowledgments. Lists many of the U.S. Census Bureau staff who participated in the various activities of Census 2000.

Table Finding Guide

SUBJECTS BY TYPE OF GEOGRAPHIC AREA AND TABLE NUMBER

Subjects covered in this guide are shown on the left side, and types of geographic areas are shown at the top. Table numbers shown in bold indicate that either all or part of the table is presented for the American Indian and Alaska Native population in American Indian and Alaska Native areas, or for the Native Hawaiian and Other Pacific Islander population in Hawaiian home lands. For a description of area classifications, see Appendix A. For definitions and explanations of subject characteristics, see Appendix B.

Subject	The state[1]	County[2]	Place: By county and county subdivision	Place: Alphabetically for the state	County subdivision: By county	County subdivision: Alphabetically for the state[3]	American Indian and Alaska Native area[4]	Hawaiian home land[5]
POPULATION CHARACTERISTICS								
Age	1, 2	1, 2	1	2	1	2	**17**	**25**
Average family size	7, 8	7, 8	7	8	7	8	**20**	**28**
Average household size	7, 8	7, 8	7	8	7	8	**20**	**28**
Families and family characteristics	7, 8	7, 8	7	8	7	8	**20**	**28**
Group quarters population	9, 10	9, 10	9	10	9	10	**21**	**29**
Hispanic or Latino	3, 4	3, 4	3	4	3	4	18	26
Households and household characteristics	7, 8, 9, 10	7, 8, 9, 10	7, 9	8, 10	7, 9	8, 10	**20, 21**	**28, 29**
Nonfamily households	7, 8	7, 8	7	8	7	8	**20**	**28**
Population density	15, 16	15, 16	15	16	15	16	24	32
Race	3, 4, 5, 6	3, 4, 5, 6	3, 5	4, 6	3, 5	4, 6	18, 19	26, 27
Relationship to householder	9, 10	9, 10	9	10	9	10	**21**	**29**
Sex	1, 2	1, 2	1	2	1	2	**17**	**25**
HOUSING CHARACTERISTICS								
Average household size by tenure	11, 12	11, 12	11	12	11	12	22	30
Hispanic or Latino origin of householder	13, 14	13, 14	13	14	13	14	**23**	**31**
Occupancy characteristics	11, 12	11, 12	11	12	11	12	22	30
Race of householder	13, 14	13, 14	13	14	13	14	**23**	**31**
Tenure	11, 12	11, 12	11	12	11	12	22	30
Vacancy characteristics	11, 12	11, 12	11	12	11	12	22	30
GEOGRAPHIC CHARACTERISTICS								
Land area	15, 16	15, 16	15	16	15	16	24	32
Population density	15, 16	15, 16	15	16	15	16	24	32

[1]State, District of Columbia, or Puerto Rico.

[2]Parish in Louisiana; city and borough, municipality, borough, or census area in Alaska; and municipio in Puerto Rico; in Maryland, Missouri, Nevada, and Virginia, one or more cities are independent of counties and are treated as statistical equivalents of counties; the entire District of Columbia, which has no counties, is treated as a county equivalent.

[3]County subdivisions within the state are shown alphabetically with places for the following 12 states: Connecticut, Maine, Massachusetts, Michigan, Minnesota, New Hampshire, New Jersey, New York, Pennsylvania, Rhode Island, Vermont, and Wisconsin.

[4]American Indian and Alaska Native areas include state and federal American Indian reservations; Oklahoma tribal statistical areas (OTSAs); tribal designated statistical areas (TDSAs) (federal areas); state designated American Indian statistical areas (SDAISAs) (state areas); Alaska Native village statistical areas (ANVSAs); and Alaska Native Regional Corporations (ANRCs).

[5]Tables for these areas appear only in the report for Hawaii.

User Notes

Additional information concerning this Census 2000 product and its source file, Summary File 1, may become available after this report is published. This information, called Notes and Errata, is available in portable document format (PDF) on the U.S. Census Bureau's Internet site at http://www.census.gov/main/www/cen2000.html. To receive notification of user notes, subscribe to the Census Product Update (http://www.census.gov/mp/www/cpu.html), a biweekly e-mail newsletter available from the Customer Services Center of the Marketing Services Office at the U.S. Census Bureau, or contact the Customer Services Center directly on 301-763-INFO (4636) or at webmaster@census.gov.

ADDITIONAL DEFINITIONS AND EXPLANATIONS OF THE DATA

User Note 1

The user should note that there are limitations to many of these data. Please refer to the text provided with this report for further explanations on the limitations of the data.

STATISTICAL TABLES

Table 1. **Age and Sex: 2000**

[For information on confidentiality protection, nonsampling error, and definitions, see text]

State County County Subdivision Place	Total population	Median age	Age: Under 5 years	5 to 17 years	18 to 20 years	21 to 24 years	25 to 34 years	35 to 44 years	45 to 54 years	55 to 59 years	60 to 64 years
The State	**5 363 675**	**36.0**	**342 340**	**1 026 416**	**243 886**	**276 743**	**706 168**	**875 522**	**732 306**	**252 742**	**204 999**
Adams County	18 643	44.5	893	2 990	511	538	1 725	2 797	2 575	1 294	1 417
Adams city	1 914	38.7	140	360	62	71	214	276	203	61	84
Adams town	1 267	42.4	63	204	35	57	130	212	176	80	94
Big Flats town	946	45.1	36	167	23	27	69	150	145	73	63
Colburn town	181	47.8	7	19	4	9	18	29	19	15	24
Dell Prairie town	1 415	41.0	83	238	53	34	145	238	232	83	111
Easton town	1 194	39.1	82	236	30	41	133	166	146	84	84
Friendship village	698	39.7	26	142	34	15	81	112	59	40	33
Jackson town	926	46.8	31	153	28	24	67	136	138	66	77
Leola town	265	45.3	7	45	7	7	23	41	44	25	17
Lincoln town	311	44.9	11	47	8	15	23	52	63	19	15
Monroe town	363	52.6	13	39	5	13	24	55	46	44	37
New Chester town	864	40.9	49	138	31	32	81	156	127	45	52
New Haven town	657	41.5	35	103	20	15	84	107	77	44	40
Preston town	1 360	44.4	59	252	37	20	122	206	175	104	112
Quincy town	1 181	53.8	39	127	25	24	75	167	154	94	103
Richfield town	144	48.0	8	19	3	5	14	15	32	9	8
Rome town	2 656	51.0	105	353	51	53	196	346	394	235	282
Springville town	1 167	42.7	58	189	26	40	137	171	157	83	93
Strongs Prairie town	1 115	47.5	41	155	29	36	88	156	181	90	88
Wisconsin Dells city (part)	19	41.8	-	4	-	-	1	6	7	-	-
Ashland County	16 866	36.9	1 067	3 217	988	894	1 841	2 512	2 168	829	666
Agenda town	513	42.3	20	90	22	15	46	93	85	26	27
Ashland city	8 620	36.4	496	1 421	706	624	926	1 202	1 059	382	291
Ashland town	603	38.2	37	114	34	34	65	82	98	38	27
Butternut village	407	36.8	26	72	15	19	59	53	53	15	11
Chippewa town	433	40.4	30	91	10	7	48	67	64	20	19
Gingles town	640	36.1	39	155	12	15	70	127	99	42	29
Gordon town	357	44.3	24	64	9	6	24	58	49	28	19
Jacobs town	835	40.0	47	165	25	26	93	125	107	46	47
La Pointe town	246	45.8	16	31	1	6	25	35	49	15	20
Marengo town	362	34.9	31	85	9	12	45	53	51	19	16
Mellen city	845	42.6	44	130	31	29	89	132	94	50	40
Morse town	515	38.7	30	96	14	12	72	91	70	36	27
Peeksville town	176	43.3	4	37	8	6	12	28	45	10	4
Sanborn town	1 272	29.2	115	378	50	47	146	210	147	56	50
Odanah CDP	254	31.0	22	71	12	10	30	39	30	11	11
Shanagolden town	150	40.7	10	27	5	2	17	26	17	7	10
White River town	892	26.8	98	261	37	34	104	130	81	39	29
Barron County	44 963	38.8	2 544	8 836	1 869	1 756	4 922	7 126	6 181	2 371	1 984
Almena village	720	32.0	51	164	30	32	114	115	62	28	24
Almena town	910	42.3	34	158	38	22	96	142	139	74	65
Arland town	670	33.4	66	133	27	28	93	91	84	41	23
Barron city	3 248	38.0	182	580	166	154	412	452	374	168	102
Barron town	1 014	38.2	52	230	50	30	99	144	152	60	46
Bear Lake town	587	40.2	25	118	21	15	53	124	92	33	21
Cameron village	1 546	35.9	107	294	69	78	207	248	199	72	51
Cedar Lake town	944	45.5	34	148	32	26	69	153	168	52	70
Chetek city	2 180	42.6	128	355	76	81	223	306	229	133	91
Chetek town	1 686	46.4	61	262	60	48	102	252	320	121	129
Clinton town	920	35.3	58	219	40	45	95	136	116	50	41
Crystal Lake town	778	40.6	38	144	28	27	87	131	99	57	36
Cumberland city	2 280	43.2	102	411	77	90	209	315	307	116	99
Cumberland town	942	40.6	47	190	27	28	85	168	131	52	50
Dallas village	356	45.5	13	61	11	10	33	48	44	25	17
Dallas town	604	35.8	41	120	25	26	86	88	97	29	18
Dovre town	680	35.8	39	148	33	36	74	107	115	38	26
Doyle town	498	36.8	19	132	23	15	46	102	60	19	22
Haugen village	287	38.2	12	65	7	5	43	53	35	8	5
Lakeland town	963	41.3	38	211	26	22	89	172	184	50	59
Maple Grove town	968	36.4	60	247	39	24	86	193	132	43	52
Maple Plain town	876	39.5	42	206	30	19	86	145	130	63	59
New Auburn village (part)	15	41.5	1	4	-	2	-	3	2	1	1
Oak Grove town	911	35.3	73	192	44	34	107	161	132	44	28
Prairie Farm village	508	42.3	21	92	15	20	62	61	79	19	21
Prairie Farm town	603	36.8	50	133	23	13	61	116	85	30	37
Prairie Lake town	1 369	40.4	68	280	46	35	127	244	199	91	74
Rice Lake city	8 320	38.4	492	1 464	419	424	983	1 210	996	388	319
Rice Lake town	3 026	37.3	199	619	121	113	347	520	462	157	121
Sioux Creek town	689	32.1	48	169	32	37	82	105	94	29	29
Stanfold town	669	38.2	39	144	15	16	90	111	82	34	26
Stanley town	2 229	37.8	129	475	99	68	263	410	359	121	92
Sumner town	598	36.1	36	135	24	23	69	113	92	23	24
Turtle Lake village (part)	1 000	38.4	57	197	52	49	96	159	132	33	48
Turtle Lake town	622	35.8	31	157	11	32	71	104	101	33	25
Vance Creek town	747	35.3	51	179	33	29	77	124	97	36	33
Bayfield County	15 013	42.1	794	2 906	429	367	1 401	2 379	2 452	994	827
Barksdale town	801	40.3	51	154	25	26	84	122	144	66	40
Barnes town	610	52.8	17	87	9	10	35	76	88	57	70
Bayfield city	611	45.4	25	103	20	22	52	79	103	46	53
Bayfield town	625	44.4	31	109	14	17	61	87	125	55	41
Bayview town	491	44.1	23	95	9	11	44	73	88	47	20
Bell town	230	49.6	9	25	2	5	26	32	43	14	23
Cable town	836	42.4	47	138	13	14	91	161	134	53	51
Clover town	211	48.3	9	31	1	2	20	32	30	18	21
Delta town	235	46.1	14	28	7	-	15	45	34	15	15
Drummond town	541	44.1	24	101	15	10	40	90	93	26	24
Eileen town	640	40.2	32	129	17	13	71	107	120	32	20
Grandview town	483	46.5	23	71	14	11	49	60	75	46	27
Hughes town	408	42.0	33	63	7	13	35	70	52	39	29
Iron River town	1 059	46.0	60	151	32	32	89	154	161	72	64

Table 1. **Age and Sex: 2000**—Con.

[For information on confidentiality protection, nonsampling error, and definitions, see text]

Age—Con.			Age and sex						Percent of total population		
			All ages		18 years and over		65 years and over				**State** **County** **County Subdivision** **Place**
65 to 74 years	75 to 84 years	85 years and over	Female	Males per 100 females	Total	Female	Total	Female	Under 18 years	65 years and over	
355 307	**251 621**	**95 625**	**2 714 634**	**97.6**	**3 994 919**	**2 047 583**	**702 553**	**411 043**	**25.5**	**13.1**	**The State**
2 396	1 180	327	9 187	102.9	14 760	7 334	3 903	1 982	20.8	20.9	Adams County
168	153	122	1 055	81.4	1 414	804	443	285	26.1	23.1	Adams city
124	74	18	625	102.7	1 000	496	216	109	21.1	17.0	Adams town
141	44	8	452	109.3	743	352	193	91	21.5	20.4	Big Flats town
30	7	-	81	123.5	155	72	37	14	14.4	20.4	Colburn town
125	64	9	681	107.8	1 094	539	198	100	22.7	14.0	Dell Prairie town
122	60	10	586	103.8	876	436	192	92	26.6	16.1	Easton town
74	66	16	340	105.3	530	253	156	90	24.1	22.3	Friendship village
125	66	15	452	104.9	742	359	206	95	19.9	22.2	Jackson town
21	23	5	130	103.8	213	107	49	25	19.6	18.5	Leola town
33	16	9	141	120.6	253	121	58	31	18.6	18.6	Lincoln town
58	20	9	185	96.2	311	155	87	43	14.3	24.0	Monroe town
107	37	9	410	110.7	677	318	153	73	21.6	17.7	New Chester town
76	45	11	335	96.1	519	258	132	72	21.0	20.1	New Haven town
174	80	19	650	109.2	1 049	513	273	128	22.9	20.1	Preston town
224	131	18	593	99.2	1 015	520	373	195	14.1	31.6	Quincy town
25	3	3	62	132.3	117	53	31	10	18.8	21.5	Richfield town
476	150	15	1 306	103.4	2 198	1 072	641	298	17.2	24.1	Rome town
137	61	15	562	107.7	920	453	213	104	21.2	18.3	Springville town
155	80	16	531	110.0	919	445	251	127	17.6	22.5	Strongs Prairie town
1	-	-	10	90.0	15	8	1	-	21.1	5.3	Wisconsin Dells city (part)
1 231	1 005	448	8 559	97.1	12 582	6 583	2 684	1 601	25.4	15.9	Ashland County
53	25	11	237	116.5	403	194	89	46	21.4	17.3	Agenda town
599	608	306	4 508	91.2	6 703	3 628	1 513	955	22.2	17.6	Ashland city
35	29	10	294	105.1	452	225	74	38	25.0	12.3	Ashland town
30	41	13	211	92.9	309	168	84	61	24.1	20.6	Butternut village
46	25	6	209	107.2	312	146	77	39	27.9	17.8	Chippewa town
26	26	-	314	103.8	446	219	52	28	30.3	8.1	Gingles town
46	25	5	164	117.7	269	126	76	34	24.6	21.3	Gordon town
83	55	16	408	104.7	623	318	154	82	25.4	18.4	Jacobs town
36	11	1	112	119.6	199	92	48	21	19.1	19.5	La Pointe town
20	13	8	177	104.5	246	121	41	21	32.0	11.3	Marengo town
92	72	42	426	98.4	671	350	206	127	20.6	24.4	Mellen city
44	21	2	259	98.8	389	194	67	32	24.5	13.0	Morse town
14	5	3	87	102.3	135	64	22	10	23.3	12.5	Peeksville town
48	17	8	640	98.8	779	417	73	46	38.8	5.7	Sanborn town
12	6	-	139	82.7	161	98	18	14	36.6	7.1	Odanah CDP
18	8	3	68	120.6	113	53	29	16	24.7	19.3	Shanagolden town
41	24	14	445	100.4	533	268	79	45	40.2	8.9	White River town
3 651	2 660	1 063	22 689	98.2	33 583	17 135	7 374	4 199	25.3	16.4	Barron County
55	33	12	360	100.0	505	261	100	57	29.9	13.9	Almena village
93	41	8	434	109.7	718	334	142	68	21.1	15.6	Almena town
42	29	13	346	93.6	471	236	84	48	29.7	12.5	Arland town
258	254	146	1 679	93.4	2 486	1 312	658	427	23.5	20.3	Barron city
63	51	37	513	97.7	732	375	151	86	27.8	14.9	Barron town
55	25	5	295	99.0	444	213	85	40	24.4	14.5	Bear Lake town
110	81	30	787	96.4	1 145	596	221	127	25.9	14.3	Cameron village
123	61	8	448	110.7	762	373	192	89	19.3	20.3	Cedar Lake town
233	211	114	1 130	92.9	1 697	900	558	335	22.2	25.6	Chetek city
183	111	37	823	104.9	1 363	660	331	163	19.2	19.6	Chetek town
78	32	10	447	105.8	643	319	120	62	30.1	13.0	Clinton town
74	48	9	387	101.0	596	295	131	65	23.4	16.8	Crystal Lake town
212	244	98	1 201	89.8	1 767	970	554	336	22.5	24.3	Cumberland city
104	54	6	437	115.6	705	339	164	87	25.2	17.4	Cumberland town
25	31	38	185	92.4	282	147	94	57	20.8	26.4	Dallas village
38	31	5	290	108.3	443	213	74	32	26.7	12.3	Dallas town
30	25	9	323	110.5	493	230	64	28	27.5	9.4	Dovre town
33	19	8	242	105.8	347	166	60	29	30.3	12.0	Doyle town
29	19	6	136	111.0	210	99	54	31	26.8	18.8	Haugen village
62	45	5	461	108.9	714	342	112	48	25.9	11.6	Lakeland town
50	32	10	475	103.8	661	317	92	48	31.7	9.5	Maple Grove town
55	31	10	438	100.0	628	316	96	49	28.3	11.0	Maple Plain town
1	-	-	6	150.0	10	4	1	-	33.3	6.7	New Auburn village (part)
64	28	4	442	106.1	646	307	96	50	29.1	10.5	Oak Grove town
48	34	36	264	92.4	395	208	118	78	22.2	23.2	Prairie Farm village
34	19	2	287	110.1	420	205	55	24	30.3	9.1	Prairie Farm town
119	72	14	681	101.0	1 021	506	205	110	25.4	15.0	Prairie Lake town
711	629	285	4 430	87.8	6 364	3 483	1 625	1 041	23.5	19.5	Rice Lake city
215	119	33	1 523	98.7	2 208	1 096	367	203	27.0	12.1	Rice Lake town
40	18	6	333	106.9	472	230	64	29	31.5	9.3	Sioux Creek town
71	28	13	334	100.3	486	240	112	56	27.4	16.7	Stanfold town
146	59	8	1 097	103.2	1 625	803	213	101	27.1	9.6	Stanley town
36	19	4	277	115.9	427	202	59	25	28.6	9.9	Sumner town
74	77	26	523	91.2	746	393	177	101	25.4	17.7	Turtle Lake village (part)
36	20	1	296	110.1	434	202	57	27	30.2	9.2	Turtle Lake town
51	30	7	359	108.1	517	243	88	42	30.8	11.8	Vance Creek town
1 341	836	287	7 423	102.2	11 313	5 636	2 464	1 280	24.6	16.4	Bayfield County
44	34	11	404	98.3	596	297	89	48	25.6	11.1	Barksdale town
114	38	9	296	106.1	506	244	161	67	17.0	26.4	Barnes town
52	36	20	322	89.8	483	260	108	60	20.9	17.7	Bayfield city
56	29	-	302	107.0	485	233	85	35	22.4	13.6	Bayfield town
51	26	4	236	108.1	373	179	81	43	24.0	16.5	Bayview town
34	13	4	112	105.4	196	96	51	28	14.8	22.2	Bell town
70	53	11	408	104.9	651	319	134	76	22.1	16.0	Cable town
26	14	7	101	108.9	171	84	47	23	19.0	22.3	Clover town
42	17	3	105	123.8	193	87	62	26	17.9	26.4	Delta town
75	29	14	281	92.5	416	210	118	59	23.1	21.8	Drummond town
55	41	3	310	106.5	479	235	99	54	25.2	15.5	Eileen town
68	35	4	233	107.3	389	191	107	53	19.5	22.2	Grandview town
33	26	8	195	109.2	312	148	67	28	23.5	16.4	Hughes town
138	79	27	533	98.7	848	433	244	128	19.9	23.0	Iron River town

Table 1. **Age and Sex: 2000**—Con.

[For information on confidentiality protection, nonsampling error, and definitions, see text]

State County County Subdivision Place	Total population	Median age	Age: Under 5 years	5 to 17 years	18 to 20 years	21 to 24 years	25 to 34 years	35 to 44 years	45 to 54 years	55 to 59 years	60 to 64 years
Bayfield County—Con.											
Kelly town	377	37.4	28	90	7	11	45	55	61	14	16
Keystone town	369	41.9	24	61	10	7	46	49	59	23	21
Lincoln town	293	42.5	12	55	11	7	25	46	47	25	17
Mason village	72	37.0	6	17	2	1	5	14	11	3	1
Mason town	326	38.5	18	84	12	8	27	59	48	18	11
Namakagon town	285	58.6	7	21	2	2	17	33	40	29	42
Orienta town	101	46.6	2	13	2	1	9	20	20	10	8
Oulu town	540	34.5	42	132	22	15	61	86	93	17	13
Pilsen town	203	43.9	5	37	11	4	16	38	32	16	11
Port Wing town	420	46.2	17	73	17	7	28	58	87	27	27
Russell town	1 216	30.4	105	337	51	42	146	195	147	73	46
Tripp town	209	34.4	16	48	3	5	35	41	24	11	7
Washburn city	2 280	40.5	94	513	76	65	190	399	383	106	86
Washburn town	541	41.5	20	140	18	6	39	98	110	36	23
Brown County	226 778	34.2	15 653	43 470	10 557	13 184	33 506	38 769	30 280	9 629	7 516
Allouez village	15 443	37.6	808	2 612	612	780	2 276	2 519	2 131	796	641
Ashwaubenon village	17 634	36.3	1 013	3 446	655	960	2 424	3 028	2 542	889	724
Bellevue town	11 828	32.9	900	2 284	418	723	2 015	2 250	1 617	452	317
Bellevue Town CDP	11 828	32.9	900	2 284	418	723	2 015	2 250	1 617	452	317
Denmark village	1 958	35.6	129	406	81	83	257	325	257	76	45
De Pere city	20 559	32.5	1 401	3 640	1 465	1 572	3 026	3 311	2 462	736	608
Eaton town	1 414	34.2	82	352	44	58	191	309	174	46	51
Glenmore town	1 187	33.1	100	277	53	47	153	212	176	43	28
Green Bay city	102 313	33.2	7 359	18 673	4 990	6 883	16 074	16 349	12 766	3 985	3 192
Green Bay town	1 772	37.0	114	365	66	55	219	335	263	86	92
Hobart town	5 090	38.9	314	1 204	164	130	409	899	1 014	346	227
Oneida CDP (part)	485	35.1	35	127	14	13	53	65	57	26	22
Holland town	1 339	34.0	103	324	53	59	160	262	161	68	41
Howard village (part)	13 546	33.8	982	2 789	487	673	2 114	2 594	1 920	565	407
Humboldt town	1 338	35.9	80	298	53	68	153	240	200	66	52
Lawrence town	1 548	36.5	114	342	39	38	182	314	241	89	68
Ledgeview town	3 363	35.2	263	744	95	125	436	669	473	148	131
Morrison town	1 651	35.2	117	362	60	63	219	276	254	77	54
New Denmark town	1 482	37.2	95	329	54	52	153	277	230	93	66
Pittsfield town	2 433	37.5	148	559	64	70	256	470	437	118	107
Pulaski village (part)	3 013	34.0	202	641	156	169	393	526	328	90	85
Rockland town	1 522	35.4	106	384	55	37	167	331	217	64	47
Scott town	3 712	33.1	215	639	459	163	500	638	505	191	124
Suamico town	8 686	36.2	656	1 912	278	228	1 072	1 945	1 444	437	271
Wrightstown village	1 934	31.3	181	429	73	74	359	340	189	79	74
Wrightstown town	2 013	33.2	171	459	83	74	298	350	279	89	64
Buffalo County	13 804	39.2	800	2 661	455	494	1 612	2 202	1 938	694	635
Alma city	942	42.8	44	142	43	29	104	136	112	53	53
Alma town	377	39.0	19	89	11	6	31	82	52	11	23
Belvidere town	442	43.7	27	70	11	13	44	73	68	32	32
Buffalo town	667	41.1	32	125	18	22	77	104	115	42	39
Buffalo City city	1 040	42.7	62	172	24	35	107	173	168	54	61
Canton town	304	35.9	20	80	10	9	27	65	43	11	5
Cochrane village	435	41.9	27	69	11	7	58	71	54	9	22
Cross town	366	33.5	24	88	12	12	53	55	56	16	17
Dover town	484	31.1	39	134	15	23	58	81	53	20	15
Fountain City city	983	39.1	53	141	35	61	154	129	137	45	36
Gilmanton town	470	36.8	24	110	11	9	66	73	56	21	28
Glencoe town	478	37.2	40	98	14	17	54	88	79	23	24
Lincoln town	187	44.4	5	30	4	9	13	35	33	13	8
Maxville town	325	33.4	18	80	17	14	39	54	48	15	12
Milton town	517	41.7	24	94	15	14	55	81	93	39	25
Modena town	318	41.4	20	56	12	8	26	63	45	22	19
Mondovi city	2 634	40.3	150	468	93	119	295	359	315	118	100
Mondovi town	449	34.1	25	111	16	12	68	80	63	21	18
Montana town	306	35.3	26	73	8	7	37	64	36	14	12
Naples town	584	38.6	39	131	18	11	57	108	95	28	19
Nelson village	395	38.9	12	82	14	16	57	49	57	20	20
Nelson town	586	41.6	33	99	17	24	72	92	92	49	31
Waumandee town	515	34.9	37	119	26	17	60	87	68	18	16
Burnett County	15 674	44.1	765	2 700	495	443	1 423	2 211	2 284	1 056	1 119
Anderson town	372	40.8	20	78	7	7	44	62	68	19	15
Blaine town	224	50.5	9	35	4	5	15	31	23	16	21
Daniels town	665	44.6	30	106	21	14	55	110	107	40	48
Dewey town	565	40.1	44	112	24	20	44	84	83	35	42
Grantsburg village	1 369	38.9	81	280	65	37	150	183	156	65	64
Grantsburg town	967	38.1	50	218	33	32	110	165	171	56	44
Jackson town	765	54.3	22	95	18	18	47	72	117	59	93
La Follette town	511	44.8	20	87	16	20	51	64	71	37	38
Lincoln town	286	44.3	6	47	12	6	20	54	67	24	11
Meenon town	1 172	42.1	59	198	34	44	124	176	184	75	63
Oakland town	778	49.8	25	95	13	12	60	106	128	67	88
Roosevelt town	197	46.8	7	35	6	2	13	31	41	19	9
Rusk town	420	43.8	22	70	13	11	39	60	62	41	35
Sand Lake town	556	40.4	30	118	19	18	50	75	73	30	42
Scott town	590	58.8	12	60	7	9	26	58	70	71	85
Siren village	988	41.9	64	155	28	38	100	143	86	65	43
Siren town	873	45.4	40	151	20	22	76	123	134	55	72
Swiss town	815	42.7	38	147	27	27	78	118	105	54	62
Trade Lake town	871	44.0	46	145	36	25	59	132	150	56	58
Union town	351	56.2	10	32	5	4	29	37	56	38	51
Webb Lake town	381	54.8	12	51	8	4	29	41	46	37	41
Webster village	653	40.4	41	122	25	27	61	86	64	28	20
West Marshland town	331	36.2	19	70	18	9	43	52	52	17	24
Wood River town	974	40.3	58	193	36	32	100	148	170	52	50

Table 1. **Age and Sex: 2000**—Con.

[For information on confidentiality protection, nonsampling error, and definitions, see text]

Age—Con.			Age and sex						Percent of total population		State County County Subdivision Place
			All ages		18 years and over		65 years and over				
65 to 74 years	75 to 84 years	85 years and over	Female	Males per 100 females	Total	Female	Total	Female	Under 18 years	65 years and over	
											Bayfield County—Con.
32	13	5	175	115.4	259	125	50	21	31.3	13.3	Kelly town
40	25	4	181	103.9	284	139	69	39	23.0	18.7	Keystone town
21	22	5	142	106.3	226	110	48	20	22.9	16.4	Lincoln town
8	4	-	36	100.0	49	25	12	8	31.9	16.7	Mason village
26	11	4	151	115.9	224	107	41	22	31.3	12.6	Mason town
55	27	10	140	103.6	257	130	92	48	9.8	32.3	Namakagon town
7	8	1	48	110.4	86	39	16	10	14.9	15.8	Orienta town
25	27	7	273	97.8	366	179	59	33	32.2	10.9	Oulu town
17	14	2	103	97.1	161	79	33	15	20.7	16.3	Pilsen town
40	25	14	202	107.9	330	163	79	40	21.4	18.8	Port Wing town
35	29	10	600	102.7	774	387	74	37	36.3	6.1	Russell town
12	5	2	95	120.0	145	65	19	7	30.6	9.1	Tripp town
134	139	95	1 186	92.2	1 673	883	368	228	26.6	16.1	Washburn city
31	17	3	253	113.8	381	189	51	24	29.6	9.4	Washburn town
12 281	8 600	3 333	114 015	98.9	167 655	85 126	24 214	14 463	26.1	10.7	Brown County
1 151	782	335	7 167	115.5	12 023	5 531	2 268	1 311	22.1	14.7	Allouez village
950	590	413	9 081	94.2	13 175	6 900	1 953	1 174	25.3	11.1	Ashwaubenon village
516	269	67	5 970	98.1	8 644	4 386	852	486	26.9	7.2	Bellevue town
516	269	67	5 970	98.1	8 644	4 386	852	486	26.9	7.2	Bellevue Town CDP
112	138	49	1 017	92.5	1 423	759	299	196	27.3	15.3	Denmark village
1 131	865	342	10 617	93.6	15 518	8 184	2 338	1 429	24.5	11.4	De Pere city
64	33	10	675	109.5	980	472	107	54	30.7	7.6	Eaton town
65	31	2	578	105.4	810	398	98	48	31.8	8.3	Glenmore town
5 783	4 535	1 724	51 880	97.2	76 281	39 159	12 042	7 436	25.4	11.8	Green Bay city
113	53	11	854	107.5	1 293	621	177	78	27.0	10.0	Green Bay town
271	83	29	2 586	96.8	3 572	1 819	383	210	29.8	7.5	Hobart town
42	20	11	271	79.0	323	189	73	49	33.4	15.1	Oneida CDP (part)
70	27	11	649	106.3	912	434	108	56	31.9	8.1	Holland town
604	320	91	6 890	96.6	9 775	5 020	1 015	601	27.8	7.5	Howard village (part)
80	38	10	635	110.7	960	460	128	70	28.3	9.6	Humboldt town
76	40	5	758	104.2	1 092	539	121	63	29.5	7.8	Lawrence town
150	104	25	1 638	105.3	2 356	1 152	279	157	29.9	8.3	Ledgeview town
105	53	11	812	103.3	1 172	566	169	87	29.0	10.2	Morrison town
88	39	6	711	108.4	1 058	510	133	69	28.6	9.0	New Denmark town
120	70	14	1 182	105.8	1 726	851	204	104	29.1	8.4	Pittsfield town
167	185	71	1 503	100.5	2 170	1 118	423	246	28.0	14.0	Pulaski village (part)
73	31	10	761	100.0	1 032	504	114	58	32.2	7.5	Rockland town
164	92	22	1 898	95.6	2 858	1 441	278	145	23.0	7.5	Scott town
283	121	39	4 224	105.6	6 118	2 993	443	229	29.6	5.1	Suamico town
73	46	17	948	104.0	1 324	649	136	75	31.5	7.0	Wrightstown village
72	55	19	981	105.2	1 383	660	146	81	31.3	7.3	Wrightstown town
1 228	785	300	6 878	100.7	10 343	5 136	2 313	1 294	25.1	16.8	Buffalo County
130	66	30	475	98.3	756	382	226	125	19.7	24.0	Alma city
41	9	3	178	111.8	269	126	53	21	28.6	14.1	Alma town
47	22	3	204	116.7	345	160	72	33	21.9	16.3	Belvidere town
68	20	5	318	109.7	510	240	93	42	23.5	13.9	Buffalo town
110	57	17	516	101.6	806	411	184	106	22.5	17.7	Buffalo City city
22	11	1	146	108.2	204	91	34	16	32.9	11.2	Canton town
55	40	12	221	96.8	339	173	107	64	22.1	24.6	Cochrane village
19	12	2	182	101.1	254	123	33	16	30.6	9.0	Cross town
22	21	3	215	125.1	311	136	46	21	35.7	9.5	Dover town
79	60	53	485	102.7	789	389	192	124	19.7	19.5	Fountain City city
39	28	5	233	101.7	336	157	72	35	28.5	15.3	Gilmanton town
29	10	2	226	111.5	340	160	41	20	28.9	8.6	Glencoe town
17	18	2	90	107.8	152	72	37	21	18.7	19.8	Lincoln town
18	6	4	157	107.0	227	105	28	12	30.2	8.6	Maxville town
47	25	5	255	102.7	399	189	77	35	22.8	14.9	Milton town
28	13	6	154	106.5	242	115	47	26	23.9	14.8	Modena town
252	243	122	1 420	85.5	2 016	1 117	617	399	23.5	23.4	Mondovi city
29	5	1	229	96.1	313	149	35	13	30.3	7.8	Mondovi town
14	13	2	157	94.9	207	98	29	16	32.4	9.5	Montana town
48	26	4	295	98.0	414	202	78	35	29.1	13.4	Naples town
30	31	7	193	104.7	301	150	68	42	23.8	17.2	Nelson village
52	20	5	273	114.7	454	212	77	35	22.5	13.1	Nelson town
32	29	6	256	101.2	359	179	67	37	30.3	13.0	Waumandee town
1 844	977	357	7 777	101.5	12 209	6 094	3 178	1 636	22.1	20.3	Burnett County
38	11	3	173	115.0	274	128	52	29	26.3	14.0	Anderson town
41	17	7	114	96.5	180	92	65	32	19.6	29.0	Blaine town
78	38	18	324	105.2	529	259	134	65	20.5	20.2	Daniels town
48	25	4	285	98.2	409	203	77	34	27.6	13.6	Dewey town
95	119	74	734	86.5	1 008	554	288	184	26.4	21.0	Grantsburg village
50	27	11	480	101.5	699	346	88	43	27.7	9.1	Grantsburg town
165	52	7	371	106.2	648	313	224	101	15.3	29.3	Jackson town
69	28	10	258	98.1	404	208	107	55	20.9	20.9	La Follette town
21	13	5	143	100.0	233	118	39	20	18.5	13.6	Lincoln town
141	61	13	541	116.6	915	423	215	99	21.9	18.3	Meenon town
121	51	12	372	109.1	658	316	184	80	15.4	23.7	Oakland town
20	12	2	92	114.1	155	76	34	16	21.3	17.3	Roosevelt town
38	25	4	210	100.0	328	161	67	32	21.9	16.0	Rusk town
57	30	14	286	94.4	408	207	101	48	26.6	18.2	Sand Lake town
134	42	16	299	97.3	518	259	192	88	12.2	32.5	Scott town
99	97	70	520	90.0	769	404	266	165	22.2	26.9	Siren village
119	52	9	420	107.9	682	331	180	87	21.9	20.6	Siren town
101	40	18	406	100.7	630	326	159	80	22.7	19.5	Swiss town
97	52	15	403	116.1	680	324	164	84	21.9	18.8	Trade Lake town
58	23	8	173	102.9	309	151	89	41	12.0	25.4	Union town
82	21	9	166	129.5	318	150	112	53	16.5	29.4	Webb Lake town
80	79	20	371	76.0	490	280	179	114	25.0	27.4	Webster village
12	15	-	164	101.8	242	119	27	16	26.9	8.2	West Marshland town
80	47	8	472	106.4	723	346	135	70	25.8	13.9	Wood River town

Table 1. **Age and Sex: 2000**—Con.

[For information on confidentiality protection, nonsampling error, and definitions, see text]

State County County Subdivision Place	Total population	Median age	Age: Under 5 years	5 to 17 years	18 to 20 years	21 to 24 years	25 to 34 years	35 to 44 years	45 to 54 years	55 to 59 years	60 to 64 years
Calumet County	40 631	35.2	2 846	8 773	1 423	1 517	5 586	7 426	5 483	1 820	1 387
Appleton city (part)	10 974	32.3	866	2 658	428	416	1 644	2 189	1 470	380	253
Brillion city	2 937	36.1	173	600	95	145	400	454	385	135	122
Brillion town	1 438	34.6	107	319	56	50	200	263	188	68	42
Brothertown town	1 404	36.7	74	309	50	58	165	254	196	69	68
Charlestown town	789	39.8	46	163	23	26	80	127	146	42	34
Chilton city	3 708	36.9	241	657	144	180	523	583	447	132	124
Chilton town	1 130	34.0	71	293	50	45	128	210	137	38	46
Harrison town	5 756	34.6	514	1 270	137	144	856	1 206	775	267	151
Hilbert village	1 089	36.5	75	221	45	51	129	175	129	59	60
Kiel city (part)	321	35.1	20	50	10	17	63	50	40	12	18
Menasha city (part)	688	31.7	69	148	23	22	138	166	74	19	6
New Holstein city	3 301	41.0	156	592	106	110	389	482	446	187	153
New Holstein town	1 457	38.6	72	294	54	57	162	238	255	88	66
Potter village	223	32.3	20	43	9	7	45	30	16	7	12
Rantoul town	841	33.7	40	244	29	26	95	170	91	48	29
Sherwood village	1 550	36.1	140	283	42	43	232	298	228	89	62
Stockbridge village	649	37.4	29	125	27	32	77	113	86	39	42
Stockbridge town	1 383	39.7	74	281	59	38	138	240	242	70	61
Woodville town	993	35.4	59	223	36	50	122	178	132	71	38
Chippewa County	55 195	37.6	3 451	11 151	2 043	2 218	6 444	9 128	7 801	2 676	2 246
Anson town	1 881	38.7	100	373	70	55	207	373	298	96	94
Arthur town	710	37.1	35	168	25	17	78	138	108	25	33
Auburn town	580	34.3	35	123	21	28	91	94	86	25	20
Birch Creek town	520	45.3	21	81	15	16	52	73	90	39	31
Bloomer city	3 347	38.8	203	600	118	154	402	488	417	143	133
Bloomer town	926	35.5	67	215	38	34	104	152	149	52	22
Boyd village	680	36.7	36	153	15	26	87	109	85	31	21
Cadott village	1 345	37.5	93	270	60	74	135	201	139	46	63
Chippewa Falls city	12 925	37.3	833	2 289	504	709	1 695	1 951	1 598	552	475
Cleveland town	900	35.0	74	201	28	26	121	155	138	40	39
Colburn town	727	39.0	46	167	19	28	61	116	105	44	33
Cooks Valley town	632	33.8	32	153	25	33	88	113	88	25	24
Cornell city	1 466	39.1	82	306	39	47	167	196	175	67	68
Delmar town	941	35.5	50	250	43	24	99	156	123	48	39
Eagle Point town	3 049	41.8	147	587	95	73	249	541	452	158	171
Eau Claire city (part)	1 910	32.0	152	462	80	91	242	272	285	83	66
Edson town	966	33.4	74	251	40	38	95	163	120	55	37
Estella town	469	36.5	25	106	22	10	61	68	82	30	19
Goetz town	695	35.3	41	182	13	29	80	132	103	27	30
Hallie town	4 703	35.2	296	1 029	187	205	619	871	691	228	156
Howard town	648	36.3	40	136	34	24	78	124	98	30	19
Lafayette town	5 199	38.8	338	1 042	160	157	568	1 003	849	288	201
Lake Wissota CDP	2 458	39.1	176	443	81	92	288	431	392	155	100
Lake Holcombe town	1 010	43.4	52	188	27	27	102	137	159	69	77
New Auburn village (part)	547	34.8	49	119	15	15	77	78	73	23	30
Ruby town	446	35.5	36	113	18	16	34	90	56	24	13
Sampson town	816	39.7	55	145	29	30	83	137	119	52	42
Sigel town	825	36.9	45	189	34	25	98	122	151	49	28
Stanley city	1 898	41.6	124	324	80	73	194	236	227	85	77
Tilden town	1 185	35.7	79	263	63	41	131	218	176	51	52
Wheaton town	2 366	37.7	150	467	93	70	274	441	411	147	100
Woodmohr town	883	39.3	41	199	33	23	72	180	150	44	33
Clark County	33 557	35.9	2 555	7 483	1 307	1 272	3 779	5 017	4 012	1 464	1 295
Abbotsford city (part)	1 412	40.2	83	250	37	58	177	206	137	76	67
Beaver town	854	25.7	110	238	37	38	114	127	87	28	16
Butler town	88	42.3	5	13	8	1	10	15	17	2	4
Colby city (part)	1 156	40.4	61	232	45	32	125	165	122	55	38
Colby town	908	31.3	85	245	36	29	94	154	105	32	35
Curtiss village	198	29.1	24	46	7	6	43	18	14	4	6
Dewhurst town	321	50.0	5	44	10	7	19	47	57	39	19
Dorchester village (part)	823	35.3	79	138	36	39	117	140	68	31	31
Eaton town	665	32.1	62	195	19	22	54	118	91	19	18
Foster town	95	49.6	2	6	2	4	10	12	20	11	5
Fremont town	1 190	30.1	109	288	65	62	150	192	137	45	40
Grant town	920	34.8	72	217	35	34	104	141	125	36	31
Granton village	406	33.0	39	85	19	20	54	55	43	14	19
Green Grove town	902	41.3	66	181	20	36	82	114	95	35	39
Greenwood city	1 079	37.9	64	191	44	37	150	157	109	53	39
Hendren town	513	40.6	36	109	17	7	39	89	77	22	23
Hewett town	314	40.1	15	55	6	10	41	60	54	15	12
Hixon town	740	32.4	65	200	28	17	87	105	96	20	21
Hoard town	594	31.8	49	179	24	18	64	92	55	18	25
Levis town	504	36.8	26	116	25	20	49	73	71	34	27
Longwood town	698	34.4	61	177	33	23	60	87	94	46	27
Loyal city	1 308	37.4	99	241	45	42	183	171	119	60	69
Loyal town	787	26.6	78	221	43	37	100	100	84	38	25
Lynn town	834	29.2	82	226	34	43	85	129	93	37	26
Mayville town	919	33.2	70	219	49	47	96	147	116	34	36
Mead town	290	39.3	25	54	9	5	37	30	44	25	18
Mentor town	570	39.1	39	111	21	24	54	101	81	23	35
Neillsville city	2 731	40.3	158	533	95	96	291	369	297	96	119
Owen city	936	41.1	56	162	42	43	90	134	109	47	37
Pine Valley town	1 121	39.0	55	249	40	32	122	184	163	68	54
Reseburg town	740	25.2	75	220	34	39	72	98	100	20	11
Seif town	212	43.8	17	29	4	10	26	26	36	9	13
Sherman town	831	29.9	84	221	26	29	124	136	92	39	26
Sherwood town	252	39.8	22	43	6	8	22	47	32	9	7
Thorp city	1 536	42.0	97	257	51	62	165	196	173	57	51
Thorp town	730	34.8	64	171	31	27	73	126	94	36	25
Unity town	745	32.1	65	176	26	36	99	123	91	34	31
Unity village (part)	163	32.8	10	37	8	6	24	28	25	4	6
Warner town	627	34.6	53	167	18	18	60	105	83	34	22
Washburn town	304	38.0	22	68	6	7	29	57	43	9	9

Table 1. **Age and Sex: 2000**—Con.

[For information on confidentiality protection, nonsampling error, and definitions, see text]

Age—Con.			Age and sex						Percent of total population		
			All ages		18 years and over		65 years and over				**State** **County** **County Subdivision** **Place**
65 to 74 years	75 to 84 years	85 years and over	Female	Males per 100 females	Total	Female	Total	Female	Under 18 years	65 years and over	
2 307	1 571	492	20 320	100.0	29 012	14 576	4 370	2 474	28.6	10.8	Calumet County
401	229	40	5 573	96.9	7 450	3 823	670	373	32.1	6.1	Appleton city (part)
199	171	58	1 501	95.7	2 164	1 120	428	254	26.3	14.6	Brillion city
87	49	9	708	103.1	1 012	489	145	76	29.6	10.1	Brillion town
92	61	8	670	109.6	1 021	466	161	82	27.3	11.5	Brothertown town
56	36	10	376	109.8	580	276	102	51	26.5	12.9	Charlestown town
285	270	122	1 867	98.6	2 810	1 448	677	430	24.2	18.3	Chilton city
65	40	7	570	98.2	766	370	112	54	32.2	9.9	Chilton town
293	116	27	2 839	102.7	3 972	1 959	436	225	31.0	7.6	Harrison town
74	52	19	548	98.7	793	407	145	82	27.2	13.3	Hilbert village
27	12	2	162	98.1	251	129	41	24	21.8	12.8	Kiel city (part)
19	4	-	334	106.0	471	245	23	14	31.5	3.3	Menasha city (part)
274	268	138	1 711	92.9	2 553	1 353	680	420	22.7	20.6	New Holstein city
103	55	13	725	101.0	1 091	534	171	93	25.1	11.7	New Holstein town
20	12	2	116	92.2	160	85	34	21	28.3	15.2	Potter village
51	18	-	412	104.1	557	269	69	34	33.8	8.2	Rantoul town
79	50	4	768	101.8	1 127	559	133	72	27.3	8.6	Sherwood village
41	31	7	315	106.0	495	234	79	41	23.7	12.2	Stockbridge village
98	68	14	657	110.5	1 028	479	180	87	25.7	13.0	Stockbridge town
43	29	12	468	112.2	711	331	84	41	28.4	8.5	Woodville town
4 099	2 799	1 139	27 727	99.1	40 593	20 715	8 037	4 596	26.5	14.6	Chippewa County
136	67	12	899	109.2	1 408	676	215	104	25.1	11.4	Anson town
38	32	13	331	114.5	507	242	83	40	28.6	11.7	Arthur town
33	20	4	273	112.5	422	199	57	26	27.2	9.8	Auburn town
67	28	7	253	105.5	418	202	102	49	19.6	19.6	Birch Creek town
307	274	108	1 777	88.4	2 544	1 387	689	432	24.0	20.6	Bloomer city
60	26	7	450	105.8	644	319	93	46	30.5	10.0	Bloomer town
44	54	19	335	103.0	491	251	117	68	27.8	17.2	Boyd village
127	99	38	686	96.1	982	526	264	152	27.0	19.6	Cadott village
1 039	853	427	6 821	89.5	9 803	5 294	2 319	1 481	24.2	17.9	Chippewa Falls city
44	27	7	414	117.4	625	298	78	43	30.6	8.7	Cleveland town
67	37	4	347	109.5	514	245	108	49	29.3	14.9	Colburn town
24	20	7	296	113.5	447	213	51	29	29.3	8.1	Cooks Valley town
137	130	52	765	91.6	1 078	597	319	198	26.5	21.8	Cornell city
59	37	13	456	106.4	641	306	109	58	31.9	11.6	Delmar town
248	183	145	1 528	99.5	2 315	1 168	576	318	24.1	18.9	Eagle Point town
114	52	11	968	97.3	1 296	657	177	97	32.1	9.3	Eau Claire city (part)
67	20	6	476	102.9	641	324	93	43	33.6	9.6	Edson town
26	18	2	230	103.9	338	159	46	25	27.9	9.8	Estella town
34	23	1	327	112.5	472	225	58	26	32.1	8.3	Goetz town
287	115	19	2 295	104.9	3 378	1 631	421	211	28.2	9.0	Hallie town
38	24	3	307	111.1	472	226	65	29	27.2	10.0	Howard town
365	195	33	2 541	104.6	3 819	1 897	593	302	26.5	11.4	Lafayette town
184	98	18	1 214	102.5	1 839	917	300	159	25.2	12.2	Lake Wissota CDP
102	51	19	508	98.8	770	387	172	86	23.8	17.0	Lake Holcombe town
34	29	5	274	99.6	379	190	68	34	30.7	12.4	New Auburn village (part)
29	15	2	217	105.5	297	139	46	20	33.4	10.3	Ruby town
72	44	8	390	109.2	616	294	124	61	24.5	15.2	Sampson town
49	28	7	383	115.4	591	276	84	36	28.4	10.2	Sigel town
176	186	116	1 030	84.3	1 450	809	478	309	23.6	25.2	Stanley city
70	27	14	564	110.1	843	405	111	60	28.9	9.4	Tilden town
139	54	20	1 157	104.5	1 749	858	213	107	26.1	9.0	Wheaton town
67	31	10	429	105.8	643	315	108	57	27.2	12.2	Woodmohr town
2 562	1 982	829	16 738	100.5	23 519	11 837	5 373	3 026	29.9	16.0	Clark County
134	139	48	711	98.6	1 079	558	321	192	23.6	22.7	Abbotsford city (part)
37	21	1	381	124.1	506	228	59	26	40.7	6.9	Beaver town
7	5	1	45	95.6	70	33	13	7	20.5	14.8	Butler town
95	112	74	628	84.1	863	487	281	187	25.3	24.3	Colby city (part)
43	40	10	443	105.0	578	279	93	48	36.3	10.2	Colby town
18	9	3	95	108.4	128	60	30	16	35.4	15.2	Curtiss village
47	25	2	153	109.8	272	129	74	37	15.3	23.1	Dewhurst town
67	47	30	415	98.3	606	313	144	82	26.4	17.5	Dorchester village (part)
37	28	2	312	113.1	408	194	67	32	38.6	10.1	Eaton town
8	13	2	46	106.5	87	43	23	11	8.4	24.2	Foster town
60	34	8	572	108.0	793	394	102	48	33.4	8.6	Fremont town
81	36	8	448	105.4	631	304	125	66	31.4	13.6	Grant town
25	28	5	196	107.1	282	144	58	34	30.5	14.3	Granton village
80	89	65	460	96.1	655	333	234	131	27.4	25.9	Green Grove town
116	85	34	557	93.7	824	425	235	136	23.6	21.8	Greenwood city
37	46	11	242	112.0	368	179	94	53	28.3	18.3	Hendren town
34	9	3	155	102.6	244	119	46	24	22.3	14.6	Hewett town
59	35	7	360	105.6	475	240	101	48	35.8	13.6	Hixon town
32	30	8	292	103.4	366	168	70	38	38.4	11.8	Hoard town
35	16	12	224	125.0	362	164	63	35	28.2	12.5	Levis town
55	27	8	337	107.1	460	218	90	47	34.1	12.9	Longwood town
140	99	40	689	89.8	968	520	279	168	26.0	21.3	Loyal city
40	17	4	379	107.7	488	226	61	30	38.0	7.8	Loyal town
49	24	6	419	99.0	526	268	79	46	36.9	9.5	Lynn town
59	36	10	450	104.2	630	304	105	50	31.4	11.4	Mayville town
22	15	6	134	116.4	211	96	43	21	27.2	14.8	Mead town
42	34	5	277	105.8	420	203	81	36	26.3	14.2	Mentor town
237	251	189	1 467	86.2	2 040	1 138	677	444	25.3	24.8	Neillsville city
88	89	39	492	90.2	718	385	216	127	23.3	23.1	Owen city
94	47	13	557	101.3	817	392	154	76	27.1	13.7	Pine Valley town
45	21	5	373	98.4	445	213	71	31	39.9	9.6	Reseburg town
19	18	5	102	107.8	166	79	42	24	21.7	19.8	Seif town
29	18	7	408	103.7	526	258	54	27	36.7	6.5	Sherman town
38	14	4	125	101.6	187	91	56	28	25.8	22.2	Sherwood town
145	195	87	845	81.8	1 182	660	427	276	23.0	27.8	Thorp city
55	20	8	334	118.6	495	225	83	34	32.2	11.4	Thorp town
36	22	6	354	110.5	504	241	64	28	32.3	8.6	Unity town
3	10	2	76	114.5	116	54	15	7	28.8	9.2	Unity village (part)
36	22	9	311	101.6	407	197	67	36	35.1	10.7	Warner town
39	13	2	143	112.6	214	100	54	25	29.6	17.8	Washburn town

Table 1. **Age and Sex: 2000**—Con.

[For information on confidentiality protection, nonsampling error, and definitions, see text]

State County County Subdivision Place	Total population	Median age	Age: Under 5 years	5 to 17 years	18 to 20 years	21 to 24 years	25 to 34 years	35 to 44 years	45 to 54 years	55 to 59 years	60 to 64 years
Clark County—Con.											
Weston town	638	37.7	33	143	26	20	69	114	91	26	29
Withee village	508	39.6	35	87	11	19	76	69	61	22	24
Withee town	885	27.5	80	249	43	45	82	117	112	34	35
Worden town	657	29.4	62	180	35	19	81	103	80	22	16
York town	853	34.3	56	214	51	38	76	140	119	46	29
Columbia County	52 468	38.0	3 218	10 003	1 709	2 016	6 671	9 000	7 472	2 624	2 188
Arlington village	484	37.2	44	82	9	21	61	89	66	29	22
Arlington town	848	39.2	52	181	32	23	72	166	159	53	36
Caledonia town	1 171	41.2	56	227	36	27	124	200	221	62	68
Lake Wisconsin CDP (part)	30	60.5	-	2	1	-	-	2	6	3	6
Cambria village	792	35.1	59	179	31	32	94	127	100	31	23
Columbus city (part)	4 443	37.6	281	871	128	167	578	751	530	176	192
Columbus town	711	36.8	47	144	28	22	93	124	88	43	28
Courtland town	463	39.4	32	82	13	21	52	74	72	32	22
Dekorra town	2 350	40.2	114	440	66	67	244	458	440	153	114
Lake Wisconsin CDP (part)	778	41.9	31	119	21	16	83	153	151	56	51
Doylestown village	328	34.3	27	75	9	8	51	68	27	11	6
Fall River village	1 097	33.2	84	239	27	56	177	200	126	40	30
Fort Winnebago town	855	40.6	32	179	26	11	82	167	157	57	52
Fountain Prairie town	810	38.3	55	157	28	16	105	145	118	58	39
Friesland village	298	37.5	15	70	7	15	32	50	37	11	11
Hampden town	563	40.7	35	101	16	15	59	95	110	31	27
Leeds town	813	39.6	40	161	27	23	89	165	132	34	34
Lewiston town	1 187	41.1	63	213	35	34	132	209	226	64	60
Lodi city	2 882	36.5	209	558	71	97	427	493	359	132	92
Lodi town	2 791	38.3	189	498	86	77	341	522	466	172	139
Lake Wisconsin CDP (part)	1 808	38.1	124	308	43	54	240	345	285	115	102
Lowville town	987	40.8	55	177	36	27	103	177	173	67	47
Marcellon town	1 024	38.6	46	232	39	34	109	165	193	47	61
Newport town	681	40.5	30	138	13	20	66	128	87	43	39
Otsego town	757	37.4	37	165	32	24	85	139	131	42	21
Pacific town	2 518	42.7	144	416	69	71	263	397	390	165	179
Pardeeville village	1 982	35.8	140	390	56	105	278	331	204	89	79
Portage city	9 728	35.5	578	1 686	431	601	1 491	1 588	1 213	380	280
Poynette village	2 266	33.9	165	479	69	93	373	398	275	83	71
Randolph village (part)	523	34.9	37	107	24	27	67	79	54	15	21
Randolph town	699	34.0	55	175	23	23	85	101	76	37	33
Rio village	938	38.2	55	182	31	31	111	199	121	32	20
Scott town	791	31.0	80	215	27	20	90	128	93	39	23
Springvale town	550	38.2	40	118	16	12	56	103	87	26	24
West Point town	1 634	42.4	100	292	37	22	172	260	288	125	92
Lake Wisconsin CDP (part)	822	42.1	45	151	21	10	81	138	166	67	42
Wisconsin Dells city (part)	2 293	40.6	83	423	79	101	273	346	321	114	96
Wyocena village	668	43.3	44	86	15	26	87	92	76	28	22
Wyocena town	1 543	42.0	95	265	37	47	149	266	256	103	85
Crawford County	17 243	38.9	1 022	3 490	782	623	1 789	2 516	2 504	959	805
Bell Center village	116	40.5	6	25	2	2	17	13	21	7	5
Bridgeport town	946	37.4	66	216	20	31	100	169	134	64	43
Clayton town	956	39.8	58	193	33	26	105	144	169	60	44
De Soto village (part)	118	35.7	9	24	5	-	19	15	13	6	11
Eastman village	437	34.5	32	107	13	22	49	67	51	17	18
Eastman town	790	37.6	59	166	31	26	85	123	126	46	35
Ferryville village	174	53.5	3	19	4	4	9	21	33	23	20
Freeman town	719	44.4	49	114	18	20	57	111	115	68	38
Gays Mills village	625	39.9	42	127	27	13	62	95	89	29	26
Haney town	330	42.5	14	70	11	11	25	46	53	30	23
Lynxville village	176	45.0	11	20	3	8	17	29	35	18	10
Marietta town	510	40.8	22	116	25	8	46	79	90	35	20
Mount Sterling village	215	44.0	9	47	5	3	18	36	24	8	9
Prairie du Chien city	6 018	38.1	340	1 119	411	273	638	824	774	272	264
Prairie du Chien town	1 076	39.3	70	213	28	42	108	167	186	59	54
Scott town	503	40.6	26	104	18	20	44	69	90	39	39
Seneca town	893	37.5	38	236	30	24	89	125	119	65	49
Soldiers Grove village	653	42.9	31	130	18	7	73	84	78	27	15
Steuben village	177	31.3	17	40	9	7	30	23	16	7	7
Utica town	674	42.1	24	141	29	26	51	101	126	39	45
Wauzeka village	768	30.6	68	189	31	36	109	116	97	20	14
Wauzeka town	369	39.1	28	74	11	14	38	59	65	20	16
Dane County	426 526	33.2	25 818	70 437	27 119	33 768	68 386	70 108	60 220	18 225	12 576
Albion town	1 823	38.8	80	368	62	58	213	361	288	96	80
Belleville village (part)	1 795	35.0	119	387	47	58	285	340	232	59	54
Berry town	1 084	41.7	58	214	31	24	103	192	223	84	55
Black Earth village	1 320	37.5	77	265	35	45	181	232	167	72	45
Black Earth town	449	40.4	27	86	13	9	51	73	84	38	19
Blooming Grove town	1 768	39.8	85	321	55	72	183	371	338	110	70
Blue Mounds village	708	34.9	82	121	11	14	129	149	110	20	13
Blue Mounds town	842	39.3	45	213	22	13	74	166	139	46	39
Bristol town	2 698	35.8	205	585	80	73	364	546	479	112	105
Brooklyn village (part)	502	32.1	52	108	14	14	106	97	65	8	7
Burke town	2 990	38.3	168	549	95	109	378	592	588	184	114
Cambridge village (part)	1 014	40.6	58	185	26	27	118	176	148	44	26
Christiana town	1 313	38.5	74	283	58	49	127	246	194	79	63
Cottage Grove village	4 059	31.4	442	859	86	142	872	837	412	99	68
Cottage Grove town	3 839	38.1	241	866	117	86	373	807	746	229	131
Cross Plains village	3 084	34.3	217	663	99	123	474	611	431	122	84
Cross Plains town	1 419	39.4	86	320	30	30	134	250	236	90	68
Dane village	799	31.0	86	166	22	61	137	158	59	31	28
Dane town	968	36.6	65	217	32	33	111	178	139	65	26
Deerfield village	1 971	32.5	159	449	69	81	312	377	229	69	47
Deerfield town	1 470	37.6	85	306	41	43	171	323	260	69	45
DeForest village	7 368	32.6	632	1 663	217	249	1 274	1 394	952	222	171
Dunkirk town	2 053	38.9	118	419	62	62	219	412	347	128	110

Table 1. **Age and Sex: 2000**—Con.

[For information on confidentiality protection, nonsampling error, and definitions, see text]

Age—Con.			Age and sex						Percent of total population		
			All ages		18 years and over		65 years and over				**State** **County** **County Subdivision** **Place**
65 to 74 years	75 to 84 years	85 years and over	Female	Males per 100 females	Total	Female	Total	Female	Under 18 years	65 years and over	
											Clark County—Con.
52	24	11	302	111.3	462	223	87	41	27.6	13.6	Weston town
45	46	13	261	94.6	386	208	104	61	24.0	20.5	Withee village
50	30	8	437	102.5	556	268	88	44	37.2	9.9	Withee town
38	18	3	318	106.6	415	192	59	25	36.8	9.0	Worden town
54	25	5	413	106.5	583	284	84	43	31.7	9.8	York town
3 783	2 690	1 094	26 020	101.6	39 247	19 585	7 567	4 409	25.2	14.4	Columbia County
31	22	8	249	94.4	358	189	61	39	26.0	12.6	Arlington village
39	26	9	391	116.9	615	289	74	33	27.5	8.7	Arlington town
86	55	9	562	108.4	888	414	150	62	24.2	12.8	Caledonia town
8	2	-	17	76.5	28	16	10	5	6.7	33.3	Lake Wisconsin CDP (part)
50	50	16	408	94.1	554	288	116	74	30.1	14.6	Cambria village
305	321	143	2 328	90.9	3 291	1 760	769	491	25.9	17.3	Columbus city (part)
47	30	17	337	111.0	520	256	94	52	26.9	13.2	Columbus town
37	18	8	205	125.9	349	155	63	30	24.6	13.6	Courtland town
155	84	15	1 103	113.1	1 796	838	254	120	23.6	10.8	Dekorra town
57	35	5	362	114.9	628	297	97	42	19.3	12.5	Lake Wisconsin CDP (part)
25	18	3	166	97.6	226	118	46	32	31.1	14.0	Doylestown village
63	36	19	557	96.9	774	399	118	71	29.4	10.8	Fall River village
51	33	8	425	101.2	644	317	92	49	24.7	10.8	Fort Winnebago town
52	31	6	393	106.1	598	294	89	51	26.2	11.0	Fountain Prairie town
26	20	4	158	88.6	213	107	50	31	28.5	16.8	Friesland village
44	19	11	279	101.8	427	204	74	32	24.2	13.1	Hampden town
65	34	9	385	111.2	612	295	108	55	24.7	13.3	Leeds town
85	44	22	566	109.7	911	430	151	73	23.3	12.7	Lewiston town
168	157	119	1 515	90.2	2 115	1 125	444	303	26.6	15.4	Lodi city
199	87	15	1 353	106.3	2 104	1 028	301	142	24.6	10.8	Lodi town
128	53	11	882	105.0	1 376	674	192	89	23.9	10.6	Lake Wisconsin CDP (part)
68	40	17	481	105.2	755	371	125	73	23.5	12.7	Lowville town
59	29	10	494	107.3	746	370	98	53	27.1	9.6	Marcellon town
76	27	14	351	94.0	513	270	117	64	24.7	17.2	Newport town
47	29	5	382	98.2	555	287	81	46	26.7	10.7	Otsego town
268	142	14	1 254	100.8	1 958	997	424	216	22.2	16.8	Pacific town
169	100	41	983	101.6	1 452	764	310	195	26.7	15.6	Pardeeville village
635	579	266	4 720	106.1	7 464	3 576	1 480	935	23.3	15.2	Portage city
132	92	36	1 113	103.6	1 622	812	260	160	28.4	11.5	Poynette village
49	33	10	270	93.7	379	205	92	53	27.5	17.6	Randolph village (part)
56	30	5	345	102.6	469	224	91	44	32.9	13.0	Randolph town
81	54	21	480	95.4	701	360	156	94	25.3	16.6	Rio village
40	23	13	386	104.9	496	232	76	42	37.3	9.6	Scott town
47	16	5	253	117.4	392	185	68	31	28.7	12.4	Springvale town
132	90	24	797	105.0	1 242	604	246	124	24.0	15.1	West Point town
55	36	10	389	111.3	626	296	101	46	23.8	12.3	Lake Wisconsin CDP (part)
202	160	95	1 221	87.8	1 787	958	457	294	22.1	19.9	Wisconsin Dells city (part)
52	76	64	348	92.0	538	283	192	125	19.5	28.7	Wyocena village
142	85	13	762	102.5	1 183	581	240	120	23.3	15.6	Wyocena town
1 389	997	367	8 526	102.2	12 731	6 388	2 753	1 558	26.2	16.0	Crawford County
5	13	-	56	107.1	85	42	18	9	26.7	15.5	Bell Center village
62	30	11	467	102.6	664	336	103	56	29.8	10.9	Bridgeport town
79	37	8	465	105.6	705	341	124	56	26.3	13.0	Clayton town
10	6	-	61	93.4	85	44	16	8	28.0	13.6	De Soto village (part)
30	27	4	222	96.8	298	150	61	32	31.8	14.0	Eastman village
61	26	6	384	105.7	565	267	93	40	28.5	11.8	Eastman town
22	10	6	85	104.7	152	75	38	20	12.6	21.8	Ferryville village
78	43	8	353	103.7	556	276	129	68	22.7	17.9	Freeman town
65	40	10	342	82.7	456	254	115	76	27.0	18.4	Gays Mills village
32	11	4	146	126.0	246	112	47	22	25.5	14.2	Haney town
18	7	-	85	107.1	145	73	25	14	17.6	14.2	Lynxville village
37	28	4	243	109.9	372	179	69	39	27.1	13.5	Marietta town
17	25	14	103	108.7	159	80	56	29	26.0	26.0	Mount Sterling village
474	431	198	3 001	100.5	4 559	2 311	1 103	688	24.2	18.3	Prairie du Chien city
96	44	9	517	108.1	793	401	149	77	26.3	13.8	Prairie du Chien town
30	20	4	253	98.8	373	187	54	21	25.8	10.7	Scott town
70	36	12	426	109.6	619	297	118	58	30.7	13.2	Seneca town
57	77	56	352	85.5	492	276	190	119	24.7	29.1	Soldiers Grove village
14	7	-	89	98.9	120	58	21	12	32.2	11.9	Steuben village
57	27	8	321	110.0	509	240	92	43	24.5	13.6	Utica town
41	43	4	388	97.9	511	262	88	48	33.5	11.5	Wauzeka village
34	9	1	167	121.0	267	127	44	23	27.6	11.9	Wauzeka town
20 211	14 255	5 403	215 506	97.9	330 271	168 546	39 869	23 623	22.6	9.3	Dane County
123	73	21	900	102.6	1 375	670	217	120	24.6	11.9	Albion town
110	80	24	921	94.9	1 289	669	214	134	28.2	11.9	Belleville village (part)
59	35	6	529	104.9	812	399	100	56	25.1	9.2	Berry town
69	84	48	679	94.4	978	517	201	133	25.9	15.2	Black Earth village
31	11	7	206	118.0	336	155	49	23	25.2	10.9	Black Earth town
101	48	14	891	98.4	1 362	685	163	90	23.0	9.2	Blooming Grove town
41	14	4	357	98.3	505	251	59	28	28.7	8.3	Blue Mounds village
55	27	3	418	101.4	584	285	85	44	30.6	10.1	Blue Mounds town
115	23	11	1 292	108.8	1 908	911	149	70	29.3	5.5	Bristol town
16	11	4	249	101.6	342	172	31	16	31.9	6.2	Brooklyn village (part)
126	65	22	1 471	103.3	2 273	1 124	213	113	24.0	7.1	Burke town
89	76	41	530	91.3	771	415	206	123	24.0	20.3	Cambridge village (part)
94	34	12	610	115.2	956	461	140	67	27.2	10.7	Christiana town
111	84	47	2 004	102.5	2 758	1 398	242	156	32.1	6.0	Cottage Grove village
169	60	14	1 886	103.6	2 732	1 340	243	117	28.8	6.3	Cottage Grove town
146	83	31	1 554	98.5	2 204	1 122	260	143	28.5	8.4	Cross Plains village
112	49	14	703	101.8	1 013	491	175	89	28.6	12.3	Cross Plains town
28	20	3	395	102.3	547	271	51	31	31.5	6.4	Dane village
59	37	6	470	106.0	686	334	102	53	29.1	10.5	Dane town
94	69	16	979	101.3	1 363	674	179	107	30.8	9.1	Deerfield village
79	35	13	666	120.7	1 079	463	127	58	26.6	8.6	Deerfield town
299	225	70	3 822	92.8	5 073	2 642	594	369	31.1	8.1	DeForest village
110	52	14	996	106.1	1 516	751	176	94	26.2	8.6	Dunkirk town

Table 1. **Age and Sex: 2000**—Con.

[For information on confidentiality protection, nonsampling error, and definitions, see text]

State County County Subdivision Place	Total population	Median age	Age: Under 5 years	5 to 17 years	18 to 20 years	21 to 24 years	25 to 34 years	35 to 44 years	45 to 54 years	55 to 59 years	60 to 64 years
Dane County—Con.											
Dunn town	5 270	41.2	285	939	151	123	550	1 018	1 077	425	228
Edgerton city (part)	42	37.0	-	9	1	3	5	7	9	4	2
Fitchburg city	20 501	31.3	1 449	3 450	702	1 854	4 139	3 482	3 031	845	496
McFarland village	6 416	37.1	412	1 465	195	189	727	1 324	1 120	279	196
Madison city	208 054	30.6	10 815	26 446	20 240	24 248	37 054	29 925	26 553	7 941	5 648
Madison town	7 005	27.8	482	826	560	1 032	1 773	950	731	197	130
Maple Bluff village	1 358	44.8	86	240	28	31	85	216	291	89	49
Marshall village	3 432	32.5	300	752	114	114	587	557	376	162	112
Mazomanie village	1 485	35.6	100	305	48	50	222	259	224	64	45
Mazomanie town	1 185	37.6	73	248	35	31	141	250	200	56	55
Medina town	1 235	38.0	87	252	37	43	130	221	236	63	40
Middleton city	15 770	36.2	882	2 702	459	920	2 624	2 594	2 680	787	504
Middleton town	4 594	39.5	270	1 104	127	93	352	906	1 011	278	125
Monona city	8 018	41.3	364	1 280	241	303	1 014	1 298	1 316	436	356
Montrose town	1 134	38.8	68	242	30	28	104	224	226	53	50
Mount Horeb village	5 860	34.0	491	1 196	153	243	938	1 054	687	195	140
Oregon village	7 514	34.2	634	1 655	194	249	1 164	1 432	1 063	280	186
Oregon town	3 148	38.8	169	814	82	47	251	693	634	194	85
Perry town	670	40.3	39	132	12	9	63	159	123	42	27
Pleasant Springs town	3 053	39.8	194	599	106	68	261	618	568	212	129
Primrose town	682	39.6	45	118	21	20	78	124	120	45	30
Rockdale village	214	38.3	13	43	5	5	23	42	37	9	14
Roxbury town	1 700	37.5	129	353	43	40	203	333	257	103	71
Rutland town	1 887	38.6	139	377	52	34	200	418	370	91	63
Shorewood Hills village	1 732	46.8	67	392	23	32	91	199	379	148	105
Springdale town	1 530	40.1	86	329	41	27	126	343	248	111	72
Springfield town	2 762	37.9	163	667	89	64	264	518	525	169	95
Stoughton city	12 354	35.2	966	2 525	359	434	1 845	2 183	1 492	455	326
Sun Prairie city	20 369	32.9	1 666	4 146	738	1 019	3 347	3 521	2 660	808	566
Sun Prairie town	2 308	36.9	181	453	74	63	280	469	382	136	95
Vermont town	839	40.4	44	182	24	18	66	179	166	55	20
Verona city	7 052	36.5	443	1 771	179	195	747	1 462	1 132	245	179
Verona town	2 153	42.6	113	442	52	44	162	373	413	144	121
Vienna town	1 294	36.8	86	256	41	53	150	249	225	76	54
Waunakee village	8 995	34.6	668	2 219	286	283	1 096	1 912	1 142	306	228
Westport town	3 586	43.1	158	587	72	98	410	569	619	285	249
Windsor town	5 286	36.7	344	1 169	158	174	636	1 024	926	315	192
Windsor CDP	2 533	35.8	191	494	69	102	365	454	421	162	102
York town	703	39.0	46	139	23	12	89	115	105	46	25
Dodge County	85 897	37.0	5 098	16 165	3 195	3 909	11 746	15 018	11 341	3 958	3 481
Ashippun town	2 308	37.4	163	429	74	76	314	426	335	130	125
Beaver Dam city	15 169	37.3	1 017	2 770	525	713	2 048	2 401	1 933	680	581
Beaver Dam town	3 440	39.1	241	691	105	86	373	592	590	204	161
Brownsville village	570	36.1	46	106	20	23	80	112	64	26	29
Burnett town	919	37.9	61	184	36	27	104	161	146	53	41
Calamus town	1 005	39.4	70	163	32	45	120	179	153	63	53
Chester town	960	34.7	37	158	31	76	188	197	100	40	34
Clyman village	388	35.8	29	78	13	18	50	81	36	17	14
Clyman town	849	35.9	54	187	41	25	103	146	128	38	41
Columbus city (part)	36	30.5	-	13	2	-	5	6	5	1	-
Elba town	1 086	39.2	54	233	40	32	119	192	200	58	58
Emmet town	1 221	37.4	70	273	45	45	126	254	170	65	68
Fox Lake city	1 454	38.0	81	264	48	75	192	219	189	61	68
Fox Lake town	2 402	36.1	21	214	85	251	562	540	301	117	107
Hartford city (part)	10	40.5	-	3	-	1	-	3	1	-	-
Herman town	1 207	35.5	69	290	47	53	135	211	165	66	37
Horicon city	3 775	36.3	240	763	158	164	490	652	537	162	130
Hubbard town	1 643	40.0	73	319	55	53	154	317	240	116	104
Hustisford village	1 135	36.1	93	206	35	43	166	181	134	53	47
Hustisford town	1 379	39.8	67	287	49	53	127	253	246	73	60
Iron Ridge village	998	30.5	88	251	37	48	158	176	100	28	28
Juneau city	2 485	39.5	134	386	99	122	328	381	300	113	108
Kekoskee village	169	42.1	7	30	8	4	17	31	23	12	8
Lebanon town	1 664	38.4	82	354	60	41	193	289	234	97	75
Leroy town	1 116	36.8	53	252	43	46	121	203	141	57	60
Lomira village	2 233	32.2	172	482	78	122	372	355	232	76	70
Lomira town	1 228	35.8	85	278	45	30	157	220	163	61	57
Lowell village	366	34.0	41	70	8	13	58	60	41	16	22
Lowell town	1 169	37.1	76	223	46	49	142	235	152	57	59
Mayville city	4 902	37.8	277	988	168	175	604	883	593	189	170
Neosho village	593	33.6	55	124	25	31	75	116	86	21	17
Oak Grove town	1 126	39.0	65	214	46	31	128	202	177	55	64
Portland town	1 106	37.2	74	234	35	37	123	245	153	54	41
Randolph village (part)	1 346	39.1	82	263	51	57	145	197	143	54	65
Reeseville village	703	34.5	48	142	34	26	108	125	78	31	28
Rubicon town	2 005	36.3	116	494	81	70	205	377	340	71	79
Shields town	554	38.8	23	132	20	15	48	101	83	45	31
Theresa village	1 252	36.1	78	247	49	34	199	223	132	65	45
Theresa town	1 080	37.3	71	228	47	43	114	201	171	56	55
Trenton town	1 301	38.9	77	275	52	34	140	244	201	79	60
Watertown city (part)	8 063	38.0	473	1 549	256	360	1 043	1 267	936	337	283
Waupun city (part)	7 436	34.0	333	953	389	610	1 596	1 369	859	243	199
Westford town	1 400	40.7	73	242	48	32	155	271	214	84	64
Williamstown town	646	40.5	29	123	29	20	61	124	116	34	35
Door County	27 961	42.9	1 277	4 895	838	857	2 694	4 413	4 375	1 788	1 589
Baileys Harbor town	1 003	47.0	24	147	16	39	89	153	159	77	86
Brussels town	1 112	36.3	72	233	39	44	141	202	171	54	43
Clay Banks town	410	42.3	22	80	7	6	44	59	68	25	16
Egg Harbor village	250	55.0	2	23	5	6	15	31	43	32	17
Egg Harbor town	1 194	42.6	56	207	33	35	101	224	186	97	84
Ephraim village	353	52.8	21	46	3	6	21	41	55	30	31
Forestville village	429	40.6	15	82	16	14	50	73	63	20	22
Forestville town	1 086	37.3	70	231	42	44	110	211	158	52	41

Table 1. **Age and Sex: 2000**—Con.

[For information on confidentiality protection, nonsampling error, and definitions, see text]

Age—Con.			Age and sex						Percent of total population		**State** **County** **County Subdivision** **Place**
			All ages		18 years and over		65 years and over				
65 to 74 years	75 to 84 years	85 years and over	Female	Males per 100 females	Total	Female	Total	Female	Under 18 years	65 years and over	
											Dane County—Con.
315	127	32	2 564	105.5	4 046	1 990	474	240	23.2	9.0	Dunn town
1	-	1	22	90.9	33	16	2	1	21.4	4.8	Edgerton city (part)
571	343	139	9 868	107.8	15 602	7 538	1 053	603	23.9	5.1	Fitchburg city
272	189	48	3 198	100.6	4 539	2 313	509	304	29.3	7.9	McFarland village
9 508	7 025	2 651	105 806	96.6	170 793	87 593	19 184	11 705	17.9	9.2	Madison city
176	112	36	3 198	119.0	5 697	2 577	324	185	18.7	4.6	Madison town
132	88	23	703	93.2	1 032	539	243	133	24.0	17.9	Maple Bluff village
167	137	54	1 725	99.0	2 380	1 233	358	199	30.7	10.4	Marshall village
89	66	13	729	103.7	1 080	552	168	97	27.3	11.3	Mazomanie village
52	36	8	599	97.8	864	429	96	49	27.1	8.1	Mazomanie town
70	45	11	606	103.8	896	433	126	57	27.4	10.2	Medina town
740	642	236	8 211	92.1	12 186	6 461	1 618	954	22.7	10.3	Middleton city
197	93	38	2 300	99.7	3 220	1 639	328	168	29.9	7.1	Middleton town
740	529	141	4 193	91.2	6 374	3 388	1 410	854	20.5	17.6	Monona city
80	24	5	559	102.9	824	403	109	51	27.3	9.6	Montrose town
284	316	163	3 063	91.3	4 173	2 234	763	479	28.8	13.0	Mount Horeb village
311	247	99	3 862	94.6	5 225	2 767	657	413	30.5	8.7	Oregon village
121	46	12	1 546	103.6	2 165	1 070	179	85	31.2	5.7	Oregon town
39	21	4	327	104.9	499	241	64	30	25.5	9.6	Perry town
179	100	19	1 504	103.0	2 260	1 105	298	149	26.0	9.8	Pleasant Springs town
47	25	9	314	117.2	519	239	81	36	23.9	11.9	Primrose town
14	5	4	104	105.8	158	83	23	11	26.2	10.7	Rockdale village
93	60	15	805	111.2	1 218	584	168	83	28.4	9.9	Roxbury town
94	40	9	917	105.8	1 371	661	143	66	27.3	7.6	Rutland town
155	105	36	874	98.2	1 273	649	296	147	26.5	17.1	Shorewood Hills village
90	46	11	747	104.8	1 115	549	147	70	27.1	9.6	Springdale town
135	47	26	1 345	105.4	1 932	924	208	97	30.1	7.5	Springfield town
673	698	398	6 524	89.4	8 863	4 758	1 769	1 138	28.3	14.3	Stoughton city
925	701	272	10 565	92.8	14 557	7 701	1 898	1 169	28.5	9.3	Sun Prairie city
112	46	17	1 091	111.5	1 674	802	175	83	27.5	7.6	Sun Prairie town
57	23	5	406	106.7	613	305	85	41	26.9	10.1	Vermont town
293	278	128	3 641	93.7	4 838	2 556	699	434	31.4	9.9	Verona city
170	89	30	1 052	104.7	1 598	793	289	151	25.8	13.4	Verona town
65	32	7	634	104.1	952	462	104	51	26.4	8.0	Vienna town
370	295	190	4 618	94.8	6 108	3 211	855	541	32.1	9.5	Waunakee village
348	162	29	1 755	104.3	2 841	1 408	539	284	20.8	15.0	Westport town
237	78	33	2 662	98.6	3 773	1 892	348	181	28.6	6.6	Windsor town
123	35	15	1 274	98.8	1 848	924	173	92	27.0	6.8	Windsor CDP
53	44	6	341	106.2	518	248	103	50	26.3	14.7	York town
5 812	4 364	1 810	40 955	109.7	64 634	30 664	11 986	6 895	24.8	14.0	Dodge County
120	92	24	1 113	107.4	1 716	815	236	120	25.6	10.2	Ashippun town
1 097	994	410	7 851	93.2	11 382	5 999	2 501	1 556	25.0	16.5	Beaver Dam city
242	130	25	1 700	102.4	2 508	1 249	397	190	27.1	11.5	Beaver Dam town
40	17	7	279	104.3	418	209	64	37	26.7	11.2	Brownsville village
63	34	9	442	107.9	674	327	106	58	26.7	11.5	Burnett town
76	36	15	490	105.1	772	367	127	61	23.2	12.6	Calamus town
64	30	5	354	171.2	765	256	99	51	20.3	10.3	Chester town
32	13	7	180	115.6	281	135	52	24	27.6	13.4	Clyman village
54	28	4	406	109.1	608	296	86	42	28.4	10.1	Clyman town
-	1	3	17	111.8	23	11	4	3	36.1	11.1	Columbus city (part)
53	34	13	529	105.3	799	389	100	56	26.4	9.2	Elba town
73	26	6	583	109.4	878	417	105	53	28.1	8.6	Emmet town
113	101	43	736	97.6	1 109	561	257	147	23.7	17.7	Fox Lake city
114	71	19	550	336.7	2 167	438	204	94	9.8	8.5	Fox Lake town
2	-	-	4	150.0	7	3	2	1	30.0	20.0	Hartford city (part)
78	45	11	565	113.6	848	394	134	68	29.7	11.1	Herman town
237	175	67	1 901	98.6	2 772	1 405	479	277	26.6	12.7	Horicon city
123	73	16	790	108.0	1 251	601	212	105	23.9	12.9	Hubbard town
88	60	29	577	96.7	836	423	177	102	26.3	15.6	Hustisford village
112	42	10	685	101.3	1 025	504	164	83	25.7	11.9	Hustisford town
41	31	12	499	100.0	659	334	84	51	34.0	8.4	Iron Ridge village
194	205	115	1 243	99.9	1 965	983	514	322	20.9	20.7	Juneau city
15	12	2	72	134.7	132	55	29	13	21.9	17.2	Kekoskee village
137	88	14	822	102.4	1 228	612	239	130	26.2	14.4	Lebanon town
78	48	14	535	108.6	811	388	140	72	27.3	12.5	Leroy town
107	110	57	1 116	100.1	1 579	811	274	171	29.3	12.3	Lomira village
86	39	7	569	115.8	865	400	132	60	29.6	10.7	Lomira town
20	13	4	179	104.5	255	125	37	19	30.3	10.1	Lowell village
77	43	10	556	110.3	870	401	130	58	25.6	11.1	Lowell town
378	336	141	2 464	98.9	3 637	1 877	855	511	25.8	17.4	Mayville city
23	12	8	297	99.7	414	205	43	26	30.2	7.3	Neosho village
80	50	14	542	107.7	847	403	144	70	24.8	12.8	Oak Grove town
72	33	5	522	111.9	798	387	110	57	27.8	9.9	Portland town
105	103	81	696	93.4	1 001	544	289	192	25.6	21.5	Randolph village (part)
47	29	7	339	107.4	513	258	83	47	27.0	11.8	Reeseville village
113	45	14	968	107.1	1 395	661	172	87	30.4	8.6	Rubicon town
38	13	5	259	113.9	399	183	56	21	28.0	10.1	Shields town
107	62	11	628	99.4	927	467	180	91	26.0	14.4	Theresa village
51	37	6	526	105.3	781	376	94	45	27.7	8.7	Theresa town
99	30	10	612	112.6	949	448	139	63	27.1	10.7	Trenton town
558	623	378	4 151	94.2	6 041	3 192	1 559	981	25.1	19.3	Watertown city (part)
414	315	156	2 621	183.7	6 150	2 007	885	544	17.3	11.9	Waupun city (part)
142	67	8	675	107.4	1 085	516	217	96	22.5	15.5	Westford town
49	18	8	312	107.1	494	232	75	40	23.5	11.6	Williamstown town
2 756	1 789	690	14 188	97.1	21 789	11 200	5 235	3 022	22.1	18.7	Door County
130	64	19	504	99.0	832	423	213	106	17.0	21.2	Baileys Harbor town
56	42	15	551	101.8	807	400	113	69	27.4	10.2	Brussels town
43	29	11	199	106.0	308	156	83	44	24.9	20.2	Clay Banks town
42	25	9	143	74.8	225	129	76	46	10.0	30.4	Egg Harbor village
115	46	10	600	99.0	931	460	171	91	22.0	14.3	Egg Harbor town
65	30	4	190	85.8	286	158	99	54	19.0	28.0	Ephraim village
33	27	14	218	96.8	332	171	74	50	22.6	17.2	Forestville village
78	36	13	516	110.5	785	373	127	66	27.7	11.7	Forestville town

Table 1. **Age and Sex: 2000**—Con.

[For information on confidentiality protection, nonsampling error, and definitions, see text]

State County County Subdivision Place	Total population	Median age	Age: Under 5 years	5 to 17 years	18 to 20 years	21 to 24 years	25 to 34 years	35 to 44 years	45 to 54 years	55 to 59 years	60 to 64 years
Door County—Con.											
Gardner town	1 197	41.5	55	206	28	39	137	208	190	87	74
Gibraltar town	1 063	48.5	41	130	34	18	79	151	217	93	95
Jacksonport town	738	43.4	24	149	20	11	62	125	111	59	48
Liberty Grove town	1 858	49.1	78	278	36	31	136	247	297	168	147
Nasewaupee town	1 873	43.3	67	326	62	50	180	322	335	120	103
Sevastopol town	2 667	43.3	105	503	65	66	222	456	430	181	183
Sister Bay village	886	61.4	18	79	15	18	51	68	110	72	46
Sturgeon Bay city	9 437	40.3	507	1 712	340	373	1 060	1 447	1 372	466	399
Sturgeon Bay town	865	43.8	27	147	34	20	65	168	161	46	50
Union town	880	38.2	50	180	33	27	98	145	127	50	61
Washington town	660	48.7	23	136	10	10	33	82	122	59	43
Douglas County	43 287	37.7	2 543	7 659	2 153	2 296	5 240	6 874	6 350	2 133	1 748
Amnicon town	1 074	34.9	67	266	44	28	134	193	166	53	42
Bennett town	622	37.2	45	144	24	12	64	107	97	25	32
Brule town	591	39.3	35	125	16	8	68	98	98	31	27
Cloverland town	247	38.3	12	59	6	12	20	45	42	12	5
Dairyland town	186	48.2	5	20	3	5	17	25	47	16	13
Gordon town	645	44.6	24	103	11	21	59	110	109	41	43
Hawthorne town	1 045	38.6	68	220	27	28	94	198	152	37	38
Highland town	245	52.2	4	33	4	5	17	41	37	18	28
Lake Nebagamon village	1 015	42.3	59	200	13	28	102	163	172	67	60
Lakeside town	609	38.1	44	118	25	12	75	115	89	36	22
Maple town	649	39.0	41	112	14	17	95	101	108	44	27
Oakland town	1 144	39.9	64	224	49	38	113	223	207	63	44
Oliver village	358	37.1	24	84	14	8	37	76	57	12	14
Parkland town	1 240	38.6	67	251	47	41	136	221	206	78	41
Poplar village	552	39.3	37	125	15	6	52	104	71	50	19
Solon Springs village	576	42.6	31	92	10	31	71	75	87	36	35
Solon Springs town	807	41.2	50	141	28	23	71	139	107	63	54
Summit town	1 042	39.4	44	213	30	28	117	214	173	68	43
Superior city	27 368	35.9	1 651	4 560	1 678	1 840	3 579	4 047	3 743	1 162	994
Superior village	500	43.1	31	74	18	24	41	86	88	27	28
Superior town	2 058	39.8	116	420	72	56	202	394	389	131	73
Wascott town	714	50.6	24	75	5	25	76	99	105	63	66
Dunn County	39 858	30.6	2 285	7 020	3 829	4 081	4 817	5 444	4 988	1 689	1 230
Boyceville village	1 043	33.8	72	235	38	45	153	142	121	46	35
Colfax village	1 136	40.0	70	205	39	33	131	160	125	60	49
Colfax town	909	35.3	47	213	31	43	117	174	151	36	19
Downing village	257	35.3	20	45	10	17	36	39	41	11	7
Dunn town	1 492	34.7	81	359	54	67	191	260	207	69	58
Eau Galle town	797	37.9	48	158	24	27	97	127	100	59	36
Elk Mound village	785	30.8	68	160	37	50	150	110	104	29	11
Elk Mound town	1 121	31.3	89	273	34	60	179	185	153	56	27
Grant town	426	37.8	29	91	18	15	46	70	77	20	24
Hay River town	546	36.3	42	120	21	17	67	83	84	27	25
Knapp village	421	38.9	31	68	16	22	51	76	52	24	24
Lucas town	658	34.9	53	124	26	30	97	107	109	29	24
Menomonie city	14 937	23.2	674	1 645	2 916	3 118	1 705	1 350	1 163	377	304
Menomonie town	3 174	36.0	191	777	104	109	359	524	520	182	119
Tainter Lake CDP (part)	120	35.0	6	42	-	1	11	30	16	4	4
New Haven town	656	36.6	40	151	33	23	67	111	88	27	32
Otter Creek town	474	36.3	35	115	15	10	57	82	77	31	15
Peru town	247	33.6	26	54	10	11	25	39	33	11	9
Red Cedar town	1 673	36.3	120	359	64	60	202	297	275	92	42
Tainter Lake CDP (part)	120	40.0	8	19	5	4	12	24	18	11	5
Ridgeland village	265	40.5	18	53	4	6	28	33	26	8	11
Rock Creek town	793	35.0	55	156	32	29	125	117	141	40	21
Sand Creek town	586	39.8	34	105	20	22	70	94	94	31	28
Sheridan town	483	37.3	23	113	22	14	50	80	89	30	17
Sherman town	748	38.6	44	154	34	26	74	114	130	45	34
Tainter Lake CDP (part)	59	50.3	-	13	-	2	2	7	16	6	1
Spring Brook town	1 320	36.2	76	303	46	40	168	227	226	60	44
Stanton town	715	35.5	43	170	27	31	80	135	106	41	24
Tainter town	2 116	40.2	109	394	75	84	223	367	403	139	96
Tainter Lake CDP (part)	1 790	41.4	90	306	58	78	184	302	354	127	87
Tiffany town	633	37.2	41	135	29	27	70	98	102	40	22
Weston town	630	34.2	60	132	14	16	103	95	82	29	32
Wheeler village	317	35.7	18	58	12	12	50	55	36	13	14
Wilson town	500	40.4	28	95	24	17	46	93	73	27	27
Eau Claire County	93 142	32.4	5 565	16 255	7 636	8 302	11 768	13 147	12 158	3 943	2 973
Altoona city	6 698	36.1	456	1 170	260	372	976	991	822	325	255
Augusta city	1 460	39.6	83	282	48	62	152	206	170	65	58
Bridge Creek town	1 844	30.3	185	502	63	65	218	256	198	106	85
Brunswick town	1 598	40.6	77	290	56	61	173	286	301	97	64
Clear Creek town	712	37.2	45	143	20	17	95	127	111	37	30
Drammen town	800	39.3	50	172	22	10	92	130	138	50	38
Eau Claire city (part)	59 794	29.4	3 422	9 322	6 402	7 077	7 919	7 644	7 117	2 145	1 555
Fairchild village	564	37.4	40	117	16	24	67	84	48	28	21
Fairchild town	351	34.9	20	99	17	12	28	55	43	18	12
Fall Creek village	1 236	39.4	68	258	35	35	120	205	161	50	43
Lincoln town	1 080	34.5	65	277	36	29	138	196	167	52	41
Ludington town	998	37.6	58	204	42	34	124	171	169	50	41
Otter Creek town	531	33.1	35	129	26	18	76	88	70	22	20
Pleasant Valley town	2 681	37.8	179	623	78	60	244	542	470	170	101
Seymour town	2 978	39.1	169	608	91	75	316	574	523	164	146
Seymour CDP	1 474	41.6	65	263	46	48	157	249	277	87	84
Union town	2 402	37.6	148	479	90	95	274	420	367	128	139
Washington town	6 995	38.1	434	1 491	311	241	704	1 107	1 233	409	308
Wilson town	420	35.0	31	89	23	15	52	65	50	27	16

Table 1. **Age and Sex: 2000**—Con.

[For information on confidentiality protection, nonsampling error, and definitions, see text]

Age—Con.			Age and sex						Percent of total population		
			All ages		18 years and over		65 years and over				**State** **County** **County Subdivision** **Place**
65 to 74 years	75 to 84 years	85 years and over	Female	Males per 100 females	Total	Female	Total	Female	Under 18 years	65 years and over	
											Door County—Con.
100	61	12	575	108.2	936	442	173	85	21.8	14.5	Gardner town
136	56	13	524	102.9	892	437	205	96	16.1	19.3	Gibraltar town
78	41	10	351	110.3	565	279	129	70	23.4	17.5	Jacksonport town
262	145	33	961	93.3	1 502	790	440	236	19.2	23.7	Liberty Grove town
203	82	23	910	105.8	1 480	737	308	170	21.0	16.4	Nasewaupee town
285	138	33	1 319	102.2	2 059	1 021	456	234	22.8	17.1	Sevastopol town
142	151	116	510	73.7	789	467	409	274	10.9	46.2	Sister Bay village
760	690	311	4 905	92.4	7 218	3 839	1 761	1 120	23.5	18.7	Sturgeon Bay city
84	51	12	437	97.9	691	339	147	72	20.1	17.0	Sturgeon Bay town
62	36	11	434	102.8	650	316	109	55	26.1	12.4	Union town
82	39	21	341	93.5	501	263	142	84	24.1	21.5	Washington town
3 036	2 383	872	21 955	97.2	33 085	17 023	6 291	3 724	23.6	14.5	Douglas County
43	32	6	529	103.0	741	374	81	47	31.0	7.5	Amnicon town
47	21	4	303	105.3	433	209	72	35	30.4	11.6	Bennett town
59	21	5	288	105.2	431	210	85	46	27.1	14.4	Brule town
16	11	7	121	104.1	176	88	34	19	28.7	13.8	Cloverland town
19	12	4	86	116.3	161	73	35	18	13.4	18.8	Dairyland town
84	29	11	308	109.4	518	244	124	59	19.7	19.2	Gordon town
62	76	45	530	97.2	757	391	183	111	27.6	17.5	Hawthorne town
49	6	3	114	114.9	208	97	58	26	15.1	23.7	Highland town
80	60	11	498	103.8	756	370	151	78	25.5	14.9	Lake Nebagamon village
35	31	7	297	105.1	447	221	73	45	26.6	12.0	Lakeside town
50	31	9	316	105.4	496	236	90	45	23.6	13.9	Maple town
83	28	8	549	108.4	856	409	119	61	25.2	10.4	Oakland town
23	8	1	174	105.7	250	124	32	14	30.2	8.9	Oliver village
95	51	6	617	101.0	922	456	152	73	25.6	12.3	Parkland town
39	27	7	276	100.0	390	195	73	37	29.3	13.2	Poplar village
49	41	18	301	91.4	453	242	108	63	21.4	18.8	Solon Springs village
84	34	13	375	115.2	616	297	131	58	23.7	16.2	Solon Springs town
70	32	10	475	119.4	785	365	112	53	24.7	10.7	Summit town
1 748	1 694	672	14 228	92.4	21 157	11 206	4 114	2 602	22.7	15.0	Superior city
54	27	2	257	94.6	395	199	83	47	21.0	16.6	Superior village
133	60	12	1 002	105.4	1 522	755	205	100	26.0	10.0	Superior town
114	51	11	311	129.6	615	262	176	87	13.9	24.6	Wascott town
2 231	1 569	675	19 764	101.7	30 553	15 110	4 475	2 530	23.3	11.2	Dunn County
74	63	19	561	85.9	736	394	156	92	29.4	15.0	Boyceville village
108	105	51	606	87.5	861	465	264	161	24.2	23.2	Colfax village
52	19	7	440	106.6	649	305	78	39	28.6	8.6	Colfax town
17	14	-	118	117.8	192	84	31	14	25.3	12.1	Downing village
79	53	14	690	116.2	1 052	497	146	78	29.5	9.8	Dunn town
69	37	15	388	105.4	591	281	121	64	25.8	15.2	Eau Galle town
33	28	5	412	90.5	557	283	66	34	29.0	8.4	Elk Mound village
35	21	9	556	101.6	759	372	65	33	32.3	5.8	Elk Mound town
22	9	5	200	113.0	306	142	36	17	28.2	8.5	Grant town
33	22	5	276	97.8	384	185	60	28	29.7	11.0	Hay River town
29	18	10	216	94.9	322	165	57	35	23.5	13.5	Knapp village
40	16	3	304	116.4	481	221	59	31	26.9	9.0	Lucas town
668	636	381	7 501	99.1	12 618	6 354	1 685	1 067	15.5	11.3	Menomonie city
191	74	24	1 593	99.2	2 206	1 094	289	150	30.5	9.1	Menomonie town
6	-	-	61	96.7	72	35	6	2	40.0	5.0	Tainter Lake CDP (part)
45	31	8	327	100.6	465	226	84	42	29.1	12.8	New Haven town
21	16	-	234	102.6	324	158	37	17	31.6	7.8	Otter Creek town
15	9	5	117	111.1	167	80	29	16	32.4	11.7	Peru town
92	56	14	833	100.8	1 194	590	162	89	28.6	9.7	Red Cedar town
9	4	1	60	100.0	93	45	14	9	22.5	11.7	Tainter Lake CDP (part)
42	19	17	144	84.0	194	109	78	47	26.8	29.4	Ridgeland village
47	24	6	393	101.8	582	280	77	41	26.6	9.7	Rock Creek town
36	40	12	283	107.1	447	221	88	51	23.7	15.0	Sand Creek town
23	18	4	229	110.9	347	159	45	21	28.2	9.3	Sheridan town
54	32	7	371	101.6	550	269	93	45	26.5	12.4	Sherman town
8	4	-	31	90.3	46	21	12	5	22.0	20.3	Tainter Lake CDP (part)
87	38	5	628	110.2	941	456	130	64	28.7	9.8	Spring Brook town
31	17	10	345	107.2	502	240	58	31	29.8	8.1	Stanton town
136	73	17	1 000	111.6	1 613	759	226	101	23.8	10.7	Tainter town
120	68	16	853	109.8	1 394	663	204	91	22.1	11.4	Tainter Lake CDP (part)
40	23	6	301	110.3	457	218	69	34	27.8	10.9	Tiffany town
43	20	4	309	103.9	438	211	67	32	30.5	10.6	Weston town
28	14	7	150	111.3	241	118	49	24	24.0	15.5	Wheeler village
41	24	5	239	109.2	377	174	70	32	24.6	14.0	Wilson town
5 472	4 324	1 599	48 049	93.8	71 322	37 414	11 395	6 858	23.4	12.2	Eau Claire County
446	395	230	3 521	90.2	5 072	2 757	1 071	679	24.3	16.0	Altoona city
141	112	81	792	84.3	1 095	600	334	212	25.0	22.9	Augusta city
105	52	9	909	102.9	1 157	574	166	72	37.3	9.0	Bridge Creek town
119	65	9	783	104.1	1 231	608	193	97	23.0	12.1	Brunswick town
59	23	5	321	121.8	524	247	87	41	26.4	12.2	Clear Creek town
63	26	9	376	112.8	578	272	98	47	27.8	12.3	Drammen town
3 306	2 861	1 024	31 394	90.5	47 050	25 089	7 191	4 490	21.3	12.0	Eau Claire city (part)
46	48	25	282	100.0	407	199	119	64	27.8	21.1	Fairchild village
22	15	10	170	106.5	232	114	47	23	33.9	13.4	Fairchild town
103	98	60	653	89.3	910	506	261	167	26.4	21.1	Fall Creek village
47	27	5	527	104.9	738	354	79	38	31.7	7.3	Lincoln town
68	30	7	483	106.6	736	364	105	56	26.3	10.5	Ludington town
29	16	2	253	109.9	367	179	47	27	30.9	8.9	Otter Creek town
135	60	19	1 288	108.2	1 879	912	214	102	29.9	8.0	Pleasant Valley town
175	117	20	1 424	109.1	2 201	1 071	312	158	26.1	10.5	Seymour town
104	81	13	702	110.0	1 146	555	198	104	22.3	13.4	Seymour CDP
165	86	11	1 178	103.9	1 775	868	262	134	26.1	10.9	Union town
417	271	69	3 506	99.5	5 070	2 566	757	429	27.5	10.8	Washington town
26	22	4	189	122.2	300	134	52	22	28.6	12.4	Wilson town

Table 1. **Age and Sex: 2000**—Con.

[For information on confidentiality protection, nonsampling error, and definitions, see text]

State County County Subdivision Place	Total population	Median age	Age: Under 5 years	5 to 17 years	18 to 20 years	21 to 24 years	25 to 34 years	35 to 44 years	45 to 54 years	55 to 59 years	60 to 64 years
Florence County	5 088	41.9	230	934	144	125	520	857	754	309	326
Aurora town	1 186	39.1	61	238	33	35	139	216	173	67	61
Commonwealth town	419	39.6	18	82	14	13	39	86	53	29	21
Fence town	231	42.8	6	43	7	3	27	41	32	14	16
Fern town	153	46.4	9	25	2	1	12	21	32	10	12
Florence town	2 319	42.4	104	421	68	54	242	367	325	149	146
Homestead town	378	42.4	13	73	11	10	32	72	75	15	26
Long Lake town	197	51.3	9	21	5	8	6	32	35	12	22
Tipler town	205	49.2	10	31	4	1	23	22	29	13	22
Fond du Lac County	97 296	36.9	5 851	18 638	4 516	4 616	12 213	15 724	13 518	4 683	3 595
Alto town	1 103	34.1	79	282	57	29	116	218	109	46	47
Ashford town	1 773	38.0	82	365	69	64	203	356	289	89	61
Auburn town	2 075	37.3	121	429	77	66	250	405	317	110	97
Brandon village	912	34.3	70	201	24	37	137	157	108	29	29
Byron town	1 550	37.9	76	347	62	66	164	237	281	94	67
Calumet town	1 514	40.7	58	288	66	76	152	223	230	100	82
Campbellsport village	1 913	37.8	127	301	65	98	278	291	178	64	72
Eden village	687	33.5	56	153	16	29	111	108	68	32	20
Eden town	979	37.8	47	212	48	23	119	180	154	45	39
Eldorado town	1 447	36.9	75	307	66	61	158	236	245	104	61
Empire town	2 620	40.1	122	629	80	67	200	502	467	169	120
Fairwater village	350	37.6	23	61	12	15	48	62	41	21	12
Fond du Lac city	42 203	35.7	2 753	7 441	2 060	2 441	5 948	6 471	5 509	1 784	1 326
Fond du Lac town	2 027	41.6	86	417	61	59	186	316	370	135	104
Forest town	1 108	37.3	59	249	52	25	135	190	187	41	37
Friendship town	2 406	37.9	137	451	80	89	331	382	358	146	101
Lamartine town	1 616	38.7	76	338	72	51	180	279	299	93	58
Marshfield town	1 118	39.0	46	240	47	38	97	214	162	63	48
Metomen town	709	36.6	48	164	28	18	80	126	102	27	25
Mount Calvary village	956	38.0	34	287	44	28	67	86	81	47	34
North Fond du Lac village	4 557	35.4	308	890	188	191	670	744	646	226	157
Oakfield village	1 012	35.8	67	221	36	35	130	170	140	59	37
Oakfield town	767	35.6	39	194	34	25	83	129	121	35	35
Osceola town	1 802	40.0	67	362	83	56	179	358	292	92	83
Ripon city	6 828	39.7	413	1 176	220	304	813	1 080	898	326	294
Ripon town	2 001	22.5	103	275	465	235	158	237	230	81	62
Rosendale village	923	33.6	75	196	38	46	123	157	136	36	36
Rosendale town	783	37.1	44	162	28	24	99	154	102	33	39
St. Cloud village	497	35.6	33	101	23	24	62	82	60	18	18
Springvale town	727	38.2	51	149	24	24	71	137	101	37	40
Taycheedah town	3 666	40.1	194	780	120	101	328	655	625	256	169
Waupun city (part)	3 282	38.4	191	660	121	127	386	523	422	173	126
Waupun town	1 385	36.9	91	310	50	44	151	259	190	72	59
Forest County	10 024	39.9	574	1 962	419	359	1 016	1 379	1 236	553	596
Alvin town	186	58.0	3	17	3	3	12	23	19	18	24
Argonne town	532	35.0	31	116	31	28	60	96	62	18	20
Armstrong Creek town	463	45.6	21	87	10	7	42	62	72	22	28
Blackwell town	347	20.9	7	64	106	33	12	16	22	11	6
Caswell town	102	39.5	1	29	2	-	7	27	15	-	5
Crandon city	1 961	37.1	122	400	76	90	229	248	242	76	89
Crandon town	614	37.9	33	132	20	18	71	114	84	22	34
Freedom town	376	47.8	14	63	7	9	37	42	59	36	36
Hiles town	404	57.8	7	40	8	4	18	36	68	35	49
Laona town	1 367	39.7	89	268	40	40	148	208	176	75	66
Lincoln town	1 005	39.9	68	196	32	34	104	134	105	77	66
Nashville town	1 157	39.8	76	225	31	40	124	159	144	79	83
Popple River town	79	54.5	-	7	2	3	5	8	15	2	10
Ross town	167	52.8	4	17	7	10	10	13	26	10	15
Wabeno town	1 264	35.7	98	301	44	40	137	193	127	72	65
Grant County	49 597	35.9	2 576	9 192	3 819	3 446	5 190	7 096	6 261	2 272	2 160
Bagley village	339	50.3	16	42	10	6	33	40	51	25	36
Beetown town	734	37.5	52	159	22	22	77	119	111	36	41
Bloomington village	701	41.8	30	134	27	21	74	100	89	32	42
Bloomington town	399	34.3	21	120	17	11	36	75	37	14	21
Blue River village	429	37.8	28	79	21	20	51	62	59	16	24
Boscobel city	3 047	35.8	204	553	115	188	434	464	352	107	91
Boscobel town	433	44.4	8	78	23	8	32	71	78	32	19
Cassville village	1 085	42.4	45	217	29	28	99	149	153	48	57
Cassville town	487	37.9	26	115	15	14	57	80	64	29	27
Castle Rock town	314	40.2	15	66	12	7	26	61	49	13	19
Clifton town	304	33.6	14	84	11	14	34	60	33	13	11
Cuba City city (part)	1 945	40.3	95	362	70	80	214	287	219	92	87
Dickeyville village	1 043	37.8	84	173	32	53	134	146	145	55	59
Ellenboro town	608	33.0	38	168	20	22	75	102	94	22	18
Fennimore city	2 387	39.8	114	439	136	88	256	359	259	96	125
Fennimore town	599	36.6	41	133	30	28	53	102	89	36	22
Glen Haven town	490	39.2	23	112	12	17	51	76	57	32	29
Harrison town	497	38.2	24	112	16	20	52	90	91	29	22
Hazel Green village (part)	1 171	37.3	82	222	46	41	149	189	152	63	61
Hazel Green town	1 043	41.3	63	205	33	34	93	140	120	47	57
Hickory Grove town	443	34.9	29	112	23	20	38	71	80	21	13
Jamestown town	2 077	38.8	108	454	83	76	213	336	322	126	122
Lancaster city	4 070	39.9	231	724	187	179	438	583	534	186	173
Liberty town	552	33.9	52	129	20	16	65	91	68	28	29
Lima town	721	33.4	56	173	33	28	89	117	99	33	31
Little Grant town	257	36.5	16	54	8	18	29	48	36	10	14
Livingston village (part)	584	40.1	30	102	20	26	71	98	59	31	42
Marion town	517	32.5	41	112	24	21	77	81	64	15	27
Millville town	147	41.6	6	25	5	4	11	30	23	13	11
Montfort village (part)	603	35.4	30	156	33	19	58	105	75	19	17
Mount Hope village	186	39.3	14	28	6	11	26	26	26	6	14
Mount Hope town	225	39.8	11	46	8	7	19	46	32	18	11
Mount Ida town	523	38.2	40	105	25	24	57	71	97	29	19

Table 1. **Age and Sex: 2000**—Con.

[For information on confidentiality protection, nonsampling error, and definitions, see text]

Age—Con.			Age and sex						Percent of total population		
			All ages		18 years and over		65 years and over				**State** **County** **County Subdivision** **Place**
65 to 74 years	75 to 84 years	85 years and over	Female	Males per 100 females	Total	Female	Total	Female	Under 18 years	65 years and over	
480	289	120	2 491	104.3	3 924	1 947	889	463	22.9	17.5	Florence County
90	62	11	583	103.4	887	437	163	91	25.2	13.7	Aurora town
41	20	3	204	105.4	319	155	64	28	23.9	15.3	Commonwealth town
31	8	3	104	122.1	182	84	42	18	21.2	18.2	Fence town
19	7	3	70	118.6	119	53	29	12	22.2	19.0	Fern town
213	138	92	1 159	100.1	1 794	926	443	251	22.6	19.1	Florence town
33	16	2	186	103.2	292	138	51	21	22.8	13.5	Homestead town
31	10	6	89	121.3	167	79	47	20	15.2	23.9	Long Lake town
22	28	-	96	113.5	164	75	50	22	20.0	24.4	Tipler town
6 775	5 048	2 119	49 819	95.3	72 807	37 877	13 942	8 351	25.2	14.3	Fond du Lac County
76	41	3	526	109.7	742	347	120	57	32.7	10.9	Alto town
132	53	10	872	103.3	1 326	643	195	99	25.2	11.0	Ashford town
130	59	14	1 003	106.9	1 525	739	203	103	26.5	9.8	Auburn town
61	48	11	489	86.5	641	342	120	78	29.7	13.2	Brandon village
100	46	10	764	102.9	1 127	542	156	72	27.3	10.1	Byron town
149	66	24	722	109.7	1 168	545	239	124	22.9	15.8	Calumet town
166	150	123	1 057	81.0	1 485	853	439	330	22.4	22.9	Campbellsport village
67	18	9	339	102.7	478	241	94	45	30.4	13.7	Eden village
60	41	11	461	112.4	720	338	112	56	26.5	11.4	Eden town
83	45	6	710	103.8	1 065	520	134	64	26.4	9.3	Eldorado town
169	81	14	1 294	102.5	1 869	927	264	128	28.7	10.1	Empire town
32	14	9	175	100.0	266	134	55	31	24.0	15.7	Fairwater village
2 756	2 511	1 203	22 366	88.7	32 009	17 388	6 470	4 122	24.2	15.3	Fond du Lac city
191	84	18	983	106.2	1 524	731	293	140	24.8	14.5	Fond du Lac town
85	42	6	530	109.1	800	369	133	65	27.8	12.0	Forest town
195	119	17	1 182	103.6	1 818	894	331	178	24.4	13.8	Friendship town
98	63	9	772	109.3	1 202	564	170	77	25.6	10.5	Lamartine town
64	61	38	555	101.4	832	419	163	97	25.6	14.6	Marshfield town
63	22	6	347	104.3	497	245	91	49	29.9	12.8	Metomen town
74	101	73	384	149.0	635	329	248	164	33.6	25.9	Mount Calvary village
300	184	53	2 343	94.5	3 359	1 754	537	320	26.3	11.8	North Fond du Lac village
58	40	19	511	98.0	724	360	117	68	28.5	11.6	Oakfield village
44	24	4	361	112.5	534	250	72	39	30.4	9.4	Oakfield town
135	76	19	849	112.2	1 373	643	230	119	23.8	12.8	Osceola town
564	491	249	3 651	87.0	5 239	2 843	1 304	823	23.3	19.1	Ripon city
93	46	16	984	103.4	1 623	791	155	80	18.9	7.7	Ripon town
40	31	9	474	94.7	652	330	80	41	29.4	8.7	Rosendale village
50	36	12	386	102.8	577	281	98	51	26.3	12.5	Rosendale town
39	31	6	260	91.2	363	184	76	45	27.0	15.3	St. Cloud village
51	33	9	347	109.5	527	253	93	48	27.5	12.8	Springvale town
274	128	36	1 797	104.0	2 692	1 328	438	215	26.6	11.9	Taycheedah town
272	211	70	1 667	96.9	2 431	1 278	553	345	25.9	16.8	Waupun city (part)
104	52	3	658	110.5	984	472	159	78	29.0	11.5	Waupun town
1 076	617	237	5 008	100.2	7 488	3 763	1 930	1 045	25.3	19.3	Forest County
39	19	6	91	104.4	166	79	64	29	10.8	34.4	Alvin town
40	25	5	250	112.8	385	179	70	39	27.6	13.2	Argonne town
53	42	17	223	107.6	355	174	112	60	23.3	24.2	Armstrong Creek town
17	18	35	121	186.8	276	102	70	47	20.5	20.2	Blackwell town
6	7	3	49	108.2	72	34	16	8	29.4	15.7	Caswell town
169	146	74	1 074	82.6	1 439	792	389	248	26.6	19.8	Crandon city
58	21	7	297	106.7	449	213	86	42	26.9	14.0	Crandon town
52	17	4	182	106.6	299	137	73	34	20.5	19.4	Freedom town
88	40	11	192	110.4	357	172	139	74	11.6	34.4	Hiles town
144	88	25	709	92.8	1 010	528	257	141	26.1	18.8	Laona town
123	56	10	502	100.2	741	376	189	89	26.3	18.8	Lincoln town
119	65	12	559	107.0	856	430	196	100	26.0	16.9	Nashville town
19	8	-	40	97.5	72	34	27	11	8.9	34.2	Popple River town
40	8	7	74	125.7	146	64	55	21	12.6	32.9	Ross town
109	57	21	645	96.0	865	449	187	102	31.6	14.8	Wabeno town
3 758	2 692	1 135	24 433	103.0	37 829	18 728	7 585	4 484	23.7	15.3	Grant County
50	22	8	174	94.8	281	145	80	41	17.1	23.6	Bagley village
71	20	4	356	106.2	523	253	95	49	28.7	12.9	Beetown town
70	59	23	360	94.7	537	275	152	90	23.4	21.7	Bloomington village
28	19	-	196	103.6	258	126	47	28	35.3	11.8	Bloomington town
40	22	7	207	107.2	322	161	69	40	24.9	16.1	Blue River village
218	215	106	1 539	98.0	2 290	1 170	539	342	24.8	17.7	Boscobel city
45	29	10	211	105.2	347	170	84	47	19.9	19.4	Boscobel town
134	100	26	569	90.7	823	440	260	164	24.1	24.0	Cassville village
39	18	3	230	111.7	346	163	60	26	29.0	12.3	Cassville town
24	20	2	159	97.5	233	112	46	22	25.8	14.6	Castle Rock town
22	7	1	152	100.0	206	96	30	16	32.2	9.9	Clifton town
183	168	88	1 000	94.5	1 488	788	439	277	23.5	22.6	Cuba City city (part)
110	37	15	529	97.2	786	401	162	91	24.6	15.5	Dickeyville village
30	14	5	292	108.2	402	193	49	26	33.9	8.1	Ellenboro town
200	210	105	1 249	91.1	1 834	1 001	515	322	23.2	21.6	Fennimore city
42	19	4	282	112.4	425	199	65	32	29.0	10.9	Fennimore town
52	22	7	238	105.9	355	172	81	44	27.6	16.5	Glen Haven town
27	12	2	241	106.2	361	171	41	20	27.4	8.2	Harrison town
82	53	31	619	89.2	867	458	166	99	26.0	14.2	Hazel Green village (part)
87	111	53	602	73.3	775	469	251	204	25.7	24.1	Hazel Green town
24	9	3	204	117.2	302	133	36	16	31.8	8.1	Hickory Grove town
153	64	20	1 024	102.8	1 515	747	237	114	27.1	11.4	Jamestown town
380	322	133	2 150	89.3	3 115	1 666	835	518	23.5	20.5	Lancaster city
33	16	5	261	111.5	371	181	54	23	32.8	9.8	Liberty town
40	18	4	350	106.0	492	241	62	30	31.8	8.6	Lima town
15	7	2	125	105.6	187	91	24	12	27.2	9.3	Little Grant town
42	46	17	306	90.8	452	241	105	66	22.6	18.0	Livingston village (part)
39	10	6	238	117.2	364	173	55	20	29.6	10.6	Marion town
15	3	1	71	107.0	116	54	19	7	21.1	12.9	Millville town
58	27	6	309	95.1	417	225	91	58	30.8	15.1	Montfort village (part)
13	10	6	92	102.2	144	70	29	18	22.6	15.6	Mount Hope village
17	7	3	109	106.4	168	77	27	14	25.3	12.0	Mount Hope town
32	19	5	249	110.0	378	180	56	24	27.7	10.7	Mount Ida town

Table 1. **Age and Sex: 2000**—Con.

[For information on confidentiality protection, nonsampling error, and definitions, see text]

State County County Subdivision Place	Total population	Median age	Age: Under 5 years	5 to 17 years	18 to 20 years	21 to 24 years	25 to 34 years	35 to 44 years	45 to 54 years	55 to 59 years	60 to 64 years
Grant County—Con.											
Muscoda village (part)	1 357	40.5	82	231	51	49	186	174	178	68	51
Muscoda town	674	36.3	33	151	37	24	74	105	108	34	36
North Lancaster town	515	37.2	20	155	19	11	39	106	93	16	15
Paris town	754	35.9	52	167	35	14	97	123	138	35	32
Patch Grove village	166	33.7	17	28	4	9	28	17	16	13	9
Patch Grove town	390	37.1	15	102	15	13	39	81	55	17	10
Platteville city	9 989	23.0	319	1 116	2 228	1 902	834	919	859	316	266
Platteville town	1 343	37.8	69	299	63	55	126	211	202	91	72
Potosi village	711	38.2	40	131	27	32	88	101	92	37	36
Potosi town	831	36.7	53	184	29	29	101	139	112	63	46
Smelser town	756	39.4	47	163	22	28	75	132	113	43	38
South Lancaster town	808	40.6	29	161	32	35	75	123	111	48	38
Tennyson village	370	40.4	20	79	12	9	33	62	45	15	28
Waterloo town	557	39.2	27	104	25	24	58	87	96	43	32
Watterstown town	362	39.9	20	82	17	15	16	74	62	13	16
Wingville town	394	33.3	28	113	8	13	46	58	56	12	14
Woodman village	96	46.5	1	16	5	2	3	20	16	6	4
Woodman town	194	42.0	4	44	11	8	11	32	29	8	11
Wyalusing town	370	44.3	13	73	7	3	40	57	63	22	15
Green County	33 647	37.9	2 143	6 765	1 074	1 180	4 074	5 748	4 776	1 611	1 330
Adams town	464	35.2	39	93	17	16	65	83	73	13	22
Albany village	1 191	35.6	62	269	47	56	148	186	178	51	52
Albany town	775	38.3	52	152	23	27	96	118	143	57	29
Belleville village (part)	113	38.8	10	21	2	3	14	14	16	7	7
Brodhead city	3 180	36.3	212	637	102	133	445	467	382	156	119
Brooklyn village (part)	414	35.4	27	89	15	11	62	92	54	11	7
Brooklyn town	944	38.1	56	203	34	24	101	199	152	65	28
Browntown village	252	41.2	13	50	3	6	23	44	41	18	9
Cadiz town	863	39.0	45	182	27	32	96	160	146	42	31
Clarno town	1 079	38.2	64	229	35	42	109	201	170	57	48
Decatur town	1 688	36.2	129	365	48	55	207	312	233	98	66
Exeter town	1 261	35.3	105	237	37	31	213	259	184	54	41
Jefferson town	1 212	36.2	75	291	47	38	127	224	177	54	47
Jordan town	577	37.7	28	143	21	23	49	109	98	26	21
Monroe city	10 843	38.9	662	1 997	371	442	1 327	1 695	1 438	474	423
Monroe town	1 142	42.4	50	232	37	20	87	204	175	58	57
Monticello village	1 146	38.7	74	205	36	51	139	183	166	69	47
Mount Pleasant town	547	35.2	39	133	13	19	68	90	83	21	27
New Glarus village	2 111	39.6	134	390	52	66	262	363	231	76	71
New Glarus town	943	36.9	77	214	18	20	101	189	174	52	31
Spring Grove town	861	36.5	50	203	36	18	105	159	124	41	51
Sylvester town	809	39.0	46	193	18	10	69	167	127	47	43
Washington town	627	36.2	61	106	21	24	86	100	103	30	25
York town	605	38.5	33	131	14	13	75	130	108	34	28
Green Lake County	19 105	40.9	1 078	3 536	635	622	1 985	3 030	2 699	1 062	864
Berlin city (part)	5 222	38.4	319	993	181	207	650	808	693	236	190
Berlin town	1 145	39.6	63	246	40	28	103	223	153	74	43
Brooklyn town	1 904	43.7	94	327	53	39	164	326	355	130	86
Green Lake city	1 100	44.8	51	153	27	38	116	169	173	60	62
Green Lake town	1 258	48.4	44	172	39	30	98	171	199	109	93
Kingston village	288	39.3	8	60	14	7	32	54	34	13	12
Kingston town	900	32.4	86	225	44	36	87	133	105	39	29
Mackford town	585	36.5	38	130	22	20	61	122	77	27	31
Manchester town	848	32.6	65	218	23	37	102	126	107	43	26
Markesan city	1 396	39.1	88	255	48	60	172	202	158	73	59
Marquette village	169	48.2	5	30	5	3	12	23	22	17	10
Marquette town	481	39.4	34	77	24	17	48	81	67	28	22
Princeton city	1 504	44.9	79	238	44	54	138	201	170	65	68
Princeton town	1 540	44.0	72	267	42	25	121	272	243	100	89
St. Marie town	341	42.6	13	70	12	6	20	62	61	25	23
Seneca town	424	39.7	19	75	17	15	61	57	82	23	21
Iowa County	22 780	37.1	1 468	4 703	734	770	2 883	4 048	3 286	1 004	845
Arena village	685	32.3	51	156	22	25	120	121	88	18	19
Arena town	1 444	39.1	78	275	44	51	159	283	280	79	64
Avoca village	608	37.1	34	119	26	22	80	88	87	24	26
Barneveld village	1 088	31.7	92	242	39	31	217	216	112	23	22
Blanchardville village (part)	146	39.5	5	26	6	3	20	26	22	9	4
Brigham town	908	39.2	45	192	24	24	96	197	147	61	36
Clyde town	322	42.1	18	60	13	6	35	55	66	11	12
Cobb village	442	38.3	32	81	17	16	55	66	52	15	20
Dodgeville city	4 220	36.9	296	792	114	153	606	724	520	162	156
Dodgeville town	1 407	38.8	83	319	42	35	127	255	220	93	72
Eden town	397	34.8	30	102	14	5	49	69	65	17	9
Highland village	855	36.5	49	155	39	56	109	125	107	25	32
Highland town	797	38.5	42	187	22	19	72	158	129	36	28
Hollandale village	283	39.8	11	53	9	7	37	46	46	12	7
Linden village	615	30.5	54	140	30	27	104	108	56	15	23
Linden town	873	40.5	38	189	27	22	75	157	126	50	26
Livingston village (part)	13	19.5	1	5	1	-	2	1	1	-	2
Mifflin town	617	35.1	45	171	16	11	64	114	99	30	16
Mineral Point city	2 617	38.4	167	474	77	125	322	433	339	116	100
Mineral Point town	867	34.8	74	198	23	34	108	129	158	37	34
Montfort village (part)	60	46.0	1	14	3	-	3	8	16	4	5
Moscow town	594	39.1	28	140	20	14	52	122	109	38	19
Muscoda village (part)	96	27.7	9	21	8	6	19	17	8	2	2
Pulaski town	381	37.3	22	88	18	8	36	69	64	20	16
Rewey village	311	29.9	31	71	19	12	48	45	30	13	6
Ridgeway village	689	35.6	49	131	29	27	99	139	87	28	29
Ridgeway town	581	38.0	36	131	11	12	65	120	105	22	27
Waldwick town	500	38.3	27	103	16	12	71	75	74	24	21
Wyoming town	364	41.8	20	68	5	7	33	82	73	20	12

Table 1. **Age and Sex: 2000**—Con.

[For information on confidentiality protection, nonsampling error, and definitions, see text]

Age—Con.			Age and sex						Percent of total population		
			All ages		18 years and over		65 years and over				**State** **County** **County Subdivision** **Place**
65 to 74 years	75 to 84 years	85 years and over	Female	Males per 100 females	Total	Female	Total	Female	Under 18 years	65 years and over	
											Grant County—Con.
111	114	62	697	94.7	1 044	551	287	185	23.1	21.1	Muscoda village (part)
35	26	11	320	110.6	490	233	72	40	27.3	10.7	Muscoda town
23	13	5	244	111.1	340	163	41	20	34.0	8.0	North Lancaster town
35	19	7	364	107.1	535	256	61	33	29.0	8.1	Paris town
10	14	1	81	104.9	121	56	25	15	27.1	15.1	Patch Grove village
30	13	-	183	113.1	273	122	43	23	30.0	11.0	Patch Grove town
561	440	229	4 554	119.3	8 554	3 878	1 230	771	14.4	12.3	Platteville city
88	50	17	659	103.8	975	483	155	73	27.4	11.5	Platteville town
60	48	19	359	98.1	540	274	127	73	24.1	17.9	Potosi village
58	13	4	388	114.2	594	275	75	35	28.5	9.0	Potosi town
52	36	7	380	98.9	546	268	95	48	27.8	12.6	Smelser town
53	60	43	399	102.5	618	308	156	91	23.5	19.3	South Lancaster town
41	18	8	182	103.3	271	136	67	38	26.8	18.1	Tennyson village
40	20	1	259	115.1	426	206	61	30	23.5	11.0	Waterloo town
28	16	3	169	114.2	260	124	47	21	28.2	13.0	Watterstown town
31	12	3	179	120.1	253	110	46	19	35.8	11.7	Wingville town
13	10	-	49	95.9	79	39	23	13	17.7	24.0	Woodman village
25	10	1	90	115.6	146	69	36	18	24.7	18.6	Woodman town
49	25	3	184	101.1	284	135	77	38	23.2	20.8	Wyalusing town
2 371	1 834	741	17 089	96.9	24 739	12 739	4 946	2 970	26.5	14.7	Green County
33	9	1	223	108.1	332	153	43	19	28.4	9.3	Adams town
72	62	8	606	96.5	860	435	142	89	27.8	11.9	Albany village
36	28	14	358	116.5	571	272	78	41	26.3	10.1	Albany town
3	10	6	59	91.5	82	42	19	11	27.4	16.8	Belleville village (part)
226	209	92	1 655	92.1	2 331	1 233	527	326	26.7	16.6	Brodhead city
15	25	6	200	107.0	298	141	46	25	28.0	11.1	Brooklyn village (part)
43	30	9	449	110.2	685	333	82	45	27.4	8.7	Brooklyn town
26	14	5	128	96.9	189	98	45	24	25.0	17.9	Browntown village
68	25	9	416	107.5	636	313	102	61	26.3	11.8	Cadiz town
69	45	10	534	102.1	786	380	124	60	27.2	11.5	Clarno town
105	58	12	826	104.4	1 194	583	175	89	29.3	10.4	Decatur town
66	27	7	600	110.2	919	444	100	49	27.1	7.9	Exeter town
73	52	7	608	99.3	846	420	132	72	30.2	10.9	Jefferson town
32	25	2	272	112.1	406	191	59	29	29.6	10.2	Jordan town
920	776	318	5 705	90.1	8 184	4 408	2 014	1 291	24.5	18.6	Monroe city
91	55	76	595	91.9	860	452	222	136	24.7	19.4	Monroe town
78	67	31	582	96.9	867	449	176	108	24.3	15.4	Monticello village
39	14	1	264	107.2	375	178	54	24	31.4	9.9	Mount Pleasant town
158	198	110	1 119	88.7	1 587	875	466	309	24.8	22.1	New Glarus village
42	22	3	467	101.9	652	323	67	31	30.9	7.1	New Glarus town
45	22	7	421	104.5	608	299	74	36	29.4	8.6	Spring Grove town
65	22	2	402	101.2	570	282	89	42	29.5	11.0	Sylvester town
45	24	2	307	104.2	460	222	71	36	26.6	11.3	Washington town
21	15	3	293	106.5	441	213	39	17	27.1	6.4	York town
1 768	1 286	540	9 698	97.0	14 491	7 425	3 594	2 086	24.2	18.8	Green Lake County
385	369	191	2 719	92.1	3 910	2 075	945	597	25.1	18.1	Berlin city (part)
112	53	7	580	97.4	836	416	172	92	27.0	15.0	Berlin town
209	93	28	939	102.8	1 483	748	330	171	22.1	17.3	Brooklyn town
119	98	34	549	100.4	896	460	251	152	18.5	22.8	Green Lake city
185	100	18	625	101.3	1 042	520	303	164	17.2	24.1	Green Lake town
27	25	2	146	97.3	220	113	54	32	23.6	18.8	Kingston village
60	41	15	466	93.1	589	289	116	61	34.6	12.9	Kingston town
37	14	6	280	108.9	417	199	57	30	28.7	9.7	Mackford town
52	40	9	424	100.0	565	271	101	52	33.4	11.9	Manchester town
133	103	45	717	94.7	1 053	551	281	158	24.6	20.1	Markesan city
26	10	6	79	113.9	134	64	42	23	20.7	24.9	Marquette village
52	26	5	246	95.5	370	190	83	40	23.1	17.3	Marquette town
132	172	143	840	79.0	1 187	674	447	306	21.1	29.7	Princeton city
183	106	20	730	111.0	1 201	578	309	151	22.0	20.1	Princeton town
29	15	5	164	107.9	258	122	49	28	24.3	14.4	St. Marie town
27	21	6	194	118.6	330	155	54	29	22.2	12.7	Seneca town
1 566	1 098	375	11 430	99.3	16 609	8 401	3 039	1 714	27.1	13.3	Iowa County
37	23	5	332	106.3	478	235	65	38	30.2	9.5	Arena village
87	37	7	708	104.0	1 091	534	131	67	24.4	9.1	Arena town
59	34	9	314	93.6	455	236	102	60	25.2	16.8	Avoca village
50	25	19	525	107.2	754	377	94	55	30.7	8.6	Barneveld village
6	13	6	70	108.6	115	54	25	15	21.2	17.1	Blanchardville village (part)
51	32	3	433	109.7	671	317	86	43	26.1	9.5	Brigham town
26	15	5	153	110.5	244	115	46	23	24.2	14.3	Clyde town
41	38	9	209	111.5	329	162	88	49	25.6	19.9	Cobb village
316	266	115	2 229	89.3	3 132	1 693	697	420	25.8	16.5	Dodgeville city
96	58	7	695	102.4	1 005	491	161	86	28.6	11.4	Dodgeville town
25	10	2	185	114.6	265	124	37	19	33.2	9.3	Eden town
79	66	13	436	96.1	651	342	158	94	23.9	18.5	Highland village
65	34	5	380	109.7	568	267	104	45	28.7	13.0	Highland town
24	20	11	141	100.7	219	111	55	33	22.6	19.4	Hollandale village
31	23	4	313	96.5	421	210	58	33	31.5	9.4	Linden village
60	58	45	431	102.6	646	327	163	95	26.0	18.7	Linden town
-	-	-	6	116.7	7	4	-	-	46.2	-	Livingston village (part)
36	14	1	311	98.4	401	191	51	24	35.0	8.3	Mifflin town
190	194	80	1 374	90.5	1 976	1 061	464	287	24.5	17.7	Mineral Point city
45	23	4	426	103.5	595	284	72	32	31.4	8.3	Mineral Point town
2	4	-	30	100.0	45	22	6	3	25.0	10.0	Montfort village (part)
37	12	3	286	107.7	426	199	52	23	28.3	8.8	Moscow town
3	1	-	52	84.6	66	37	4	2	31.3	4.2	Muscoda village (part)
24	14	2	183	108.2	271	134	40	23	28.9	10.5	Pulaski town
25	8	3	163	90.8	209	110	36	21	32.8	11.6	Rewey village
39	24	8	342	101.5	509	255	71	36	26.1	10.3	Ridgeway village
36	11	5	291	99.7	414	201	52	28	28.7	9.0	Ridgeway town
50	23	4	236	111.9	370	178	77	38	26.0	15.4	Waldwick town
26	18	-	176	106.8	276	130	44	22	24.2	12.1	Wyoming town

Table 1. **Age and Sex: 2000**—Con.

[For information on confidentiality protection, nonsampling error, and definitions, see text]

State County County Subdivision Place	Total population	Median age	Age: Under 5 years	5 to 17 years	18 to 20 years	21 to 24 years	25 to 34 years	35 to 44 years	45 to 54 years	55 to 59 years	60 to 64 years
Iron County	6 861	45.0	274	1 060	207	199	619	1 075	976	432	428
Anderson town	61	43.3	4	9	-	2	6	14	7	4	4
Carey town	191	40.5	7	42	10	-	13	39	18	11	9
Gurney town	158	39.4	11	29	4	3	16	29	28	11	11
Hurley city	1 818	42.7	72	258	75	81	207	283	219	65	75
Kimball town	540	43.6	21	100	25	16	37	89	98	35	35
Knight town	284	42.7	17	44	8	15	29	41	37	23	15
Mercer town	1 732	49.7	56	234	32	30	130	262	253	156	137
Montreal city	838	39.8	50	156	23	28	94	139	127	35	33
Oma town	355	49.2	12	61	6	4	21	46	64	34	40
Pence town	198	43.0	7	39	5	2	21	30	21	9	13
Saxon town	350	41.4	14	62	9	14	32	66	51	22	18
Sherman town	336	59.2	3	26	10	4	13	37	53	27	38
Jackson County	19 100	37.6	1 078	3 525	733	954	2 513	3 097	2 510	1 002	844
Adams town	1 208	42.3	44	216	43	38	116	212	198	81	78
Albion town	1 093	38.0	69	238	34	30	108	223	154	55	62
Alma town	983	36.3	65	208	37	35	122	154	156	48	48
Alma Center village	446	39.4	21	83	10	22	45	80	53	18	14
Bear Bluff town	128	34.0	6	35	7	2	17	21	12	11	5
Black River Falls city	3 618	41.9	205	546	147	174	408	469	478	162	132
Brockway town	2 580	30.9	128	355	115	302	635	447	261	84	72
City Point town	189	46.5	7	27	5	7	20	28	24	20	10
Cleveland town	438	40.9	25	90	11	12	48	71	65	30	19
Curran town	366	35.8	34	79	8	14	43	72	39	25	7
Franklin town	325	42.6	7	66	16	12	25	60	52	26	17
Garden Valley town	406	36.3	24	93	12	17	47	75	55	23	20
Garfield town	529	35.5	32	109	26	19	74	108	71	31	21
Hixton village	446	40.8	34	70	11	16	66	56	50	19	22
Hixton town	611	33.2	43	136	30	25	84	104	81	28	20
Irving town	602	36.3	37	142	22	18	71	115	80	24	25
Knapp town	275	39.5	14	46	10	8	37	48	39	9	18
Komensky town	462	23.1	32	124	40	53	52	62	41	19	11
Manchester town	680	40.2	32	132	19	18	96	99	91	58	56
Melrose village	529	39.7	21	116	18	12	60	81	58	26	14
Melrose town	402	39.0	26	82	13	6	42	93	51	24	18
Merrillan village	585	39.3	37	98	24	24	77	73	81	40	32
Millston town	136	50.0	5	18	1	4	11	19	22	16	7
North Bend town	397	39.2	29	68	16	12	51	63	67	22	29
Northfield town	586	45.2	28	82	19	19	53	89	95	50	32
Springfield town	567	34.4	38	148	18	30	55	95	79	27	26
Taylor village	513	36.1	35	118	21	25	50	80	57	26	29
Jefferson County	74 021	36.6	4 695	13 962	2 935	3 370	10 042	12 457	10 429	3 702	3 070
Aztalan town	1 447	38.5	79	293	47	37	164	261	240	83	69
Cambridge village (part)	87	29.9	15	10	4	4	22	9	10	-	4
Cold Spring town	766	39.2	42	150	23	23	97	130	134	57	34
Concord town	2 023	39.2	133	354	53	73	239	366	321	144	102
Farmington town	1 498	37.1	97	295	51	45	182	274	202	109	83
Helenville CDP (part)	4	65.0	-	-	-	-	1	-	1	-	-
Fort Atkinson city	11 621	36.5	754	2 062	424	579	1 677	1 910	1 573	490	472
Hebron town	1 135	37.2	71	255	39	39	113	233	182	50	46
Hebron CDP	243	35.2	16	57	7	11	29	44	30	8	11
Rome CDP (part)	-	-	-	-	-	-	-	-	-	-	-
Ixonia town	2 902	38.4	168	570	100	119	317	508	488	196	153
Ixonia CDP	642	34.0	50	130	23	28	100	112	79	26	32
Lake Lac La Belle CDP	833	39.3	51	162	20	27	89	143	140	68	52
Jefferson city	7 338	36.2	435	1 235	323	393	1 129	1 172	876	313	284
Jefferson town	2 265	40.9	108	366	60	83	283	390	376	163	118
Helenville CDP (part)	221	31.6	18	57	5	10	34	30	35	14	2
Rome CDP (part)	6	47.5	-	-	-	1	-	-	3	-	-
Johnson Creek village	1 581	31.9	114	307	57	98	296	252	204	53	50
Koshkonong town	3 395	39.9	170	690	124	95	332	610	615	222	161
Lake Koshkonong CDP (part)	657	42.3	38	115	22	18	60	106	121	69	37
Lake Mills city	4 843	36.0	350	965	129	192	705	797	655	202	148
Lake Mills town	1 936	40.2	116	390	50	57	202	318	329	126	94
Milford town	1 055	40.0	44	225	34	36	93	184	172	61	56
Oakland town	3 135	39.5	186	609	92	82	351	589	534	170	146
Lake Ripley CDP	1 603	39.5	95	306	38	38	182	310	271	84	66
Palmyra village	1 766	34.9	119	359	76	70	263	314	205	86	71
Palmyra town	1 145	39.1	74	182	46	46	145	188	176	87	55
Sullivan village	688	34.5	45	108	27	41	132	138	81	24	21
Sullivan town	2 124	38.0	112	417	65	72	268	403	325	130	109
Rome CDP (part)	568	38.7	28	108	19	22	66	109	82	37	26
Sumner town	904	42.6	31	149	35	28	89	155	154	61	56
Lake Koshkonong CDP (part)	562	42.2	19	87	19	17	64	92	90	38	36
Waterloo city	3 259	34.5	214	675	128	147	493	579	420	148	85
Waterloo town	832	38.8	48	170	22	26	75	165	149	44	36
Watertown city (part)	13 535	33.0	987	2 602	810	798	2 005	2 083	1 629	533	467
Watertown town	1 876	38.6	115	350	68	77	211	298	312	119	117
Whitewater city (part)	865	26.6	68	174	48	110	159	131	67	31	33
Juneau County	24 316	39.4	1 429	4 753	813	864	2 632	3 838	3 275	1 374	1 260
Armenia town	707	38.4	33	153	28	17	78	124	92	48	38
Camp Douglas village	592	33.8	49	126	15	20	106	74	63	24	28
Clearfield town	737	41.9	39	128	21	21	71	131	108	71	48
Cutler town	282	41.5	16	51	7	8	32	45	44	11	12
Elroy city	1 578	39.1	95	315	50	71	167	255	201	55	50
Finley town	84	41.8	8	15	-	3	5	13	11	7	7
Fountain town	582	42.2	25	109	17	14	52	93	83	48	28
Germantown town	1 174	49.1	53	151	28	27	106	148	170	117	111
Hustler village	113	55.3	3	18	3	-	7	13	12	3	5
Kildare town	557	41.6	25	100	16	28	46	106	97	25	43
Kingston town	58	38.0	5	10	2	1	6	9	11	2	5
Lemonweir town	1 763	38.7	99	351	64	63	183	329	244	100	94
Lindina town	730	38.0	42	180	17	18	70	112	102	48	32

Table 1. **Age and Sex: 2000**—Con.

[For information on confidentiality protection, nonsampling error, and definitions, see text]

Age—Con.			Age and sex						Percent of total population		
			All ages		18 years and over		65 years and over				**State** **County** **County Subdivision** **Place**
65 to 74 years	75 to 84 years	85 years and over	Female	Males per 100 females	Total	Female	Total	Female	Under 18 years	65 years and over	
805	573	213	3 499	96.1	5 527	2 808	1 591	905	19.4	23.2	Iron County
9	1	1	30	103.3	48	24	11	5	21.3	18.0	Anderson town
23	11	8	90	112.2	142	64	42	18	25.7	22.0	Carey town
12	3	1	74	113.5	118	59	16	8	25.3	10.1	Gurney town
165	199	119	956	90.2	1 488	799	483	318	18.2	26.6	Hurley city
41	32	11	267	102.2	419	203	84	52	22.4	15.6	Kimball town
25	17	13	142	100.0	223	113	55	32	21.5	19.4	Knight town
265	152	25	858	101.9	1 442	715	442	221	16.7	25.5	Mercer town
68	72	13	447	87.5	632	327	153	93	24.6	18.3	Montreal city
50	14	3	182	95.1	282	137	67	32	20.6	18.9	Oma town
31	16	4	107	85.0	152	79	51	29	23.2	25.8	Pence town
32	20	10	181	93.4	274	140	62	36	21.7	17.7	Saxon town
84	36	5	165	103.6	307	148	125	61	8.6	37.2	Sherman town
1 426	1 011	407	8 902	114.6	14 497	6 702	2 844	1 596	24.1	14.9	Jackson County
103	56	23	566	113.4	948	452	182	92	21.5	15.1	Adams town
81	29	10	545	100.6	786	382	120	56	28.1	11.0	Albion town
61	41	8	455	116.0	710	321	110	60	27.8	11.2	Alma town
51	39	10	234	90.6	342	179	100	62	23.3	22.4	Alma Center village
5	5	2	62	106.5	87	40	12	7	32.0	9.4	Bear Bluff town
333	345	219	1 934	87.1	2 867	1 581	897	576	20.8	24.8	Black River Falls city
99	67	15	832	210.1	2 097	590	181	105	18.7	7.0	Brockway town
19	18	4	96	96.9	155	75	41	21	18.0	21.7	City Point town
39	19	9	205	113.7	323	151	67	37	26.3	15.3	Cleveland town
23	16	6	167	119.2	253	118	45	23	30.9	12.3	Curran town
25	14	5	147	121.1	252	114	44	17	22.5	13.5	Franklin town
31	8	1	191	112.6	289	131	40	18	28.8	9.9	Garden Valley town
27	9	2	242	118.6	388	167	38	16	26.7	7.2	Garfield town
46	39	17	220	102.7	342	168	102	54	23.3	22.9	Hixton village
38	19	3	284	115.1	432	205	60	26	29.3	9.8	Hixton town
38	26	4	280	115.0	423	201	68	33	29.7	11.3	Irving town
26	16	4	130	111.5	215	104	46	22	21.8	16.7	Knapp town
12	14	2	185	149.7	306	111	28	16	33.8	6.1	Komensky town
53	23	3	335	103.0	516	254	79	40	24.1	11.6	Manchester town
62	47	14	266	98.9	392	216	123	78	25.9	23.3	Melrose village
26	18	3	191	110.5	294	136	47	27	26.9	11.7	Melrose town
46	37	16	292	100.3	450	234	99	59	23.1	16.9	Merrillan village
20	11	2	65	109.2	113	52	33	18	16.9	24.3	Millston town
24	14	2	195	103.6	300	142	40	19	24.4	10.1	North Bend town
73	36	10	270	117.0	476	212	119	49	18.8	20.3	Northfield town
24	22	5	258	119.8	381	185	51	24	32.8	9.0	Springfield town
41	23	8	255	101.2	360	181	72	41	29.8	14.0	Taylor village
4 752	3 366	1 241	37 309	98.4	55 364	28 138	9 359	5 429	25.2	12.6	Jefferson County
98	55	21	720	101.0	1 075	529	174	86	25.7	12.0	Aztalan town
5	3	1	45	93.3	62	35	9	5	28.7	10.3	Cambridge village (part)
50	18	8	368	108.2	574	272	76	35	25.1	9.9	Cold Spring town
147	74	17	992	103.9	1 536	750	238	121	24.1	11.8	Concord town
97	51	12	732	104.6	1 106	534	160	79	26.2	10.7	Farmington town
-	1	1	1	300.0	4	1	2	1	-	50.0	Helenville CDP (part)
776	605	299	6 009	93.4	8 805	4 620	1 680	1 049	24.2	14.5	Fort Atkinson city
61	36	10	572	98.4	809	409	107	62	28.7	9.4	Hebron town
16	11	3	116	109.5	170	86	30	18	30.0	12.3	Hebron CDP
-	-	-	-	(X)	-	-	-	-	(X)	(X)	Rome CDP (part)
168	96	19	1 410	105.8	2 164	1 049	283	146	25.4	9.8	Ixonia town
35	24	3	305	110.5	462	225	62	28	28.0	9.7	Ixonia CDP
51	26	4	417	99.8	620	306	81	42	25.6	9.7	Lake Lac La Belle CDP
505	435	238	3 699	98.4	5 668	2 911	1 178	755	22.8	16.1	Jefferson city
180	119	19	1 118	102.6	1 791	882	318	165	20.9	14.0	Jefferson town
10	6	-	113	95.6	146	72	16	11	33.9	7.2	Helenville CDP (part)
1	1	-	3	100.0	6	3	2	1	-	33.3	Rome CDP (part)
86	56	8	799	97.9	1 160	588	150	82	26.6	9.5	Johnson Creek village
198	137	41	1 660	104.5	2 535	1 256	376	202	25.3	11.1	Koshkonong town
46	20	5	325	102.2	504	247	71	35	23.3	10.8	Lake Koshkonong CDP (part)
341	230	129	2 510	92.9	3 528	1 846	700	429	27.2	14.5	Lake Mills city
127	102	25	951	103.6	1 430	708	254	131	26.1	13.1	Lake Mills town
94	48	8	502	110.2	786	366	150	77	25.5	14.2	Milford town
190	154	32	1 588	97.4	2 340	1 176	376	193	25.4	12.0	Oakland town
110	84	19	824	94.5	1 202	603	213	113	25.0	13.3	Lake Ripley CDP
107	75	21	903	95.6	1 288	658	203	118	27.1	11.5	Palmyra village
87	47	12	573	99.8	889	450	146	73	22.4	12.8	Palmyra town
29	31	11	336	104.8	535	256	71	48	22.2	10.3	Sullivan village
130	77	16	1 046	103.1	1 595	787	223	113	24.9	10.5	Sullivan town
40	27	4	283	100.7	432	213	71	36	23.9	12.5	Rome CDP (part)
85	45	16	426	112.2	724	354	146	78	19.9	16.2	Sumner town
59	29	12	261	115.3	456	217	100	49	18.9	17.8	Lake Koshkonong CDP (part)
186	134	50	1 640	98.7	2 370	1 204	370	229	27.3	11.4	Waterloo city
54	33	10	396	110.1	614	292	97	44	26.2	11.7	Waterloo town
794	622	205	6 990	93.6	9 946	5 224	1 621	991	26.5	12.0	Watertown city (part)
133	66	10	915	105.0	1 411	675	209	97	24.8	11.1	Watertown town
24	17	3	409	111.5	623	307	44	21	28.0	5.1	Whitewater city (part)
2 134	1 437	507	12 154	100.1	18 134	9 188	4 078	2 247	25.4	16.8	Juneau County
74	20	2	314	125.2	521	239	96	42	26.3	13.6	Armenia town
47	32	8	296	100.0	417	214	87	49	29.6	14.7	Camp Douglas village
58	36	5	351	110.0	570	278	99	45	22.7	13.4	Clearfield town
31	24	1	141	100.0	215	108	56	30	23.8	19.9	Cutler town
134	108	77	808	95.3	1 168	621	319	204	26.0	20.2	Elroy city
9	3	3	45	86.7	61	30	15	5	27.4	17.9	Finley town
43	37	33	290	100.7	448	224	113	71	23.0	19.4	Fountain town
169	79	15	565	107.8	970	466	263	122	17.4	22.4	Germantown town
20	15	14	55	105.5	92	49	49	28	18.6	43.4	Hustler village
47	21	3	261	113.4	432	200	71	31	22.4	12.7	Kildare town
3	2	2	25	132.0	43	21	7	3	25.9	12.1	Kingston town
136	77	23	872	102.2	1 313	652	236	119	25.5	13.4	Lemonweir town
64	36	9	360	102.8	508	255	109	55	30.4	14.9	Lindina town

Table 1. **Age and Sex: 2000**—Con.

[For information on confidentiality protection, nonsampling error, and definitions, see text]

State County County Subdivision Place	Total population	Median age	Age: Under 5 years	5 to 17 years	18 to 20 years	21 to 24 years	25 to 34 years	35 to 44 years	45 to 54 years	55 to 59 years	60 to 64 years
Juneau County—Con.											
Lisbon town	1 020	39.5	40	244	31	25	90	187	143	59	61
Lyndon town	1 217	35.4	91	266	41	54	151	195	182	77	54
Lyndon Station village	458	42.8	27	77	14	12	42	79	69	21	25
Marion town	433	45.4	16	70	13	14	42	59	73	46	36
Mauston city	3 740	38.4	237	668	166	155	457	556	429	155	134
Necedah village	888	33.9	87	184	28	43	117	140	107	28	47
Necedah town	2 156	38.1	131	487	68	61	246	295	279	147	106
New Lisbon city	1 436	38.3	98	251	62	61	171	217	184	75	66
Orange town	549	42.0	27	104	17	17	43	90	76	41	38
Plymouth town	639	42.2	31	127	19	20	45	103	105	38	50
Seven Mile Creek town	369	37.6	18	84	11	12	45	66	42	22	23
Summit town	623	39.5	30	143	12	20	53	110	102	31	26
Union Center village	214	43.3	13	33	3	3	26	39	32	7	15
Wonewoc village	834	38.9	56	139	41	37	98	115	85	35	40
Wonewoc town	783	38.8	35	169	19	39	77	135	129	33	38
Kenosha County	149 577	34.8	10 367	30 135	6 645	7 360	20 815	26 061	19 257	6 649	5 119
Brighton town	1 450	39.2	70	319	58	38	137	297	243	75	72
Bristol town	4 538	38.6	243	931	144	176	497	831	704	261	182
Lake Shangrila CDP (part)	264	38.0	20	55	5	2	38	43	47	12	5
Genoa City village (part)	-	-	-	-	-	-	-	-	-	-	-
Kenosha city	90 352	33.6	6 800	17 798	4 160	5 002	13 541	14 884	10 624	3 651	2 886
Paddock Lake village	3 012	34.5	174	727	121	116	394	621	433	105	81
Paris town	1 473	39.8	88	279	45	37	164	275	200	90	88
Pleasant Prairie village	16 136	37.0	1 002	3 387	500	568	2 010	3 042	2 457	844	611
Randall town	2 929	38.3	174	646	103	71	316	561	449	167	105
Powers Lake CDP (part)	931	37.0	63	189	31	25	122	164	128	49	35
Salem town	9 871	34.9	690	2 234	322	349	1 364	2 048	1 318	430	304
Camp Lake CDP	3 255	33.5	252	755	90	116	514	661	416	116	92
Lake Shangrila CDP (part)	541	37.4	18	119	16	22	71	100	78	39	19
Silver Lake village	2 341	35.0	158	556	74	69	312	448	321	98	68
Somers town	9 059	36.0	464	1 490	803	606	1 035	1 550	1 284	476	380
Twin Lakes village	5 124	36.4	323	1 064	177	199	681	870	690	258	236
Wheatland town	3 292	37.1	181	704	138	129	364	634	534	194	106
Powers Lake CDP (part)	74	35.8	3	16	2	2	11	19	11	2	-
Kewaunee County	20 187	37.5	1 193	4 024	768	846	2 437	3 248	2 768	1 009	817
Ahnapee town	977	40.5	27	206	48	32	75	188	163	49	48
Algoma city	3 357	41.8	177	530	113	133	401	488	442	164	162
Carlton town	1 000	38.4	56	198	39	32	123	175	134	58	54
Casco village	572	35.6	41	114	22	19	82	93	58	26	23
Casco town	1 153	36.5	73	255	51	51	117	198	191	51	34
Franklin town	997	36.0	64	221	38	40	119	170	146	66	34
Kewaunee city	2 806	41.4	148	507	100	115	286	429	369	138	103
Lincoln town	957	36.1	54	219	38	35	113	152	146	46	28
Luxemburg village	1 935	32.0	165	380	68	101	365	270	198	64	56
Luxemburg town	1 402	33.4	96	344	54	63	186	233	190	75	43
Montpelier town	1 371	35.6	90	287	55	69	167	234	209	64	42
Pierce town	897	38.4	47	201	28	23	98	143	154	62	48
Red River town	1 476	37.4	77	298	62	77	159	248	196	77	72
West Kewaunee town	1 287	37.0	78	264	52	56	146	227	172	69	70
La Crosse County	107 120	33.5	6 361	18 900	8 135	8 545	13 690	15 764	14 044	4 523	3 718
Bangor village	1 400	34.7	115	288	44	39	222	214	154	47	53
Bangor town	583	39.6	39	117	18	23	52	117	96	26	19
Barre town	1 014	32.9	79	259	34	26	151	162	137	50	41
Burns town	979	36.6	59	210	37	33	126	152	167	59	30
Campbell town	4 410	40.0	238	810	180	192	486	718	801	257	215
French Island CDP	4 410	40.0	238	810	180	192	486	718	801	257	215
Farmington town	1 733	38.5	96	345	58	59	199	317	293	79	89
Greenfield town	1 538	35.2	139	320	42	49	213	269	225	65	67
Hamilton town	2 301	38.6	141	499	89	51	242	391	359	142	92
Holland town	3 042	35.2	208	741	111	89	365	618	509	133	92
Brice Prairie CDP (part)	-	-	-	-	-	-	-	-	-	-	-
Holmen village	6 200	31.3	533	1 428	204	301	1 029	1 055	761	240	186
La Crosse city	51 818	30.1	2 496	7 266	6 224	6 414	6 516	6 410	5 340	1 794	1 657
Medary town	1 463	38.8	93	315	53	50	149	250	283	95	65
Onalaska city	14 839	35.5	1 015	2 868	545	763	2 115	2 317	2 305	750	491
Onalaska town	5 210	35.7	386	1 175	193	154	638	1 009	928	260	173
Brice Prairie CDP (part)	1 804	34.6	149	377	62	52	278	347	291	83	52
Rockland village (part)	625	34.5	49	135	24	18	92	111	90	22	25
Shelby town	4 687	41.9	235	1 019	124	110	352	752	951	301	266
Washington town	738	40.9	38	144	22	20	62	133	91	25	30
West Salem village	4 540	34.0	402	961	133	154	681	769	554	178	127
Lafayette County	16 137	38.1	957	3 432	619	607	1 691	2 706	2 104	727	741
Argyle village	823	39.1	50	162	24	27	87	149	87	37	38
Argyle town	479	40.5	24	97	19	6	45	88	56	21	29
Belmont village	871	41.1	47	160	32	40	92	124	106	41	45
Belmont town	676	34.2	34	168	18	36	92	115	92	31	24
Benton village	976	37.2	66	195	32	47	107	147	152	54	43
Benton town	469	35.8	20	118	19	18	48	81	69	31	22
Blanchard town	261	37.1	18	53	6	11	29	56	32	9	10
Blanchardville village (part)	660	38.0	36	134	25	20	84	110	85	26	21
Cuba City city (part)	211	38.9	12	51	4	11	16	34	28	16	10
Darlington city	2 418	39.8	141	472	85	96	250	350	289	91	106
Darlington town	757	38.6	36	192	30	16	60	143	93	32	37
Elk Grove town	463	29.8	38	128	26	16	46	83	67	10	11
Fayette town	366	35.9	25	78	17	12	45	59	44	15	21
Gratiot village	252	38.3	15	57	13	6	27	45	30	14	11
Gratiot town	653	37.8	38	137	33	23	61	123	100	24	28
Hazel Green village (part)	12	30.5	1	-	1	3	2	4	1	-	-
Kendall town	320	36.0	20	75	16	20	28	48	47	11	22
Lamont town	267	39.1	12	59	11	7	35	45	29	21	15
Monticello town	148	37.3	10	30	8	11	13	23	24	5	5

Table 1. **Age and Sex: 2000**—Con.

[For information on confidentiality protection, nonsampling error, and definitions, see text]

Age—Con.			Age and sex						Percent of total population		
			All ages		18 years and over		65 years and over				**State** **County** **County Subdivision** **Place**
65 to 74 years	75 to 84 years	85 years and over	Female	Males per 100 females	Total	Female	Total	Female	Under 18 years	65 years and over	
											Juneau County—Con.
82	47	11	506	101.6	736	363	140	72	27.8	13.7	Lisbon town
63	37	6	592	105.6	860	420	106	52	29.3	8.7	Lyndon town
45	36	11	234	95.7	354	181	92	46	22.7	20.1	Lyndon Station village
37	20	7	214	102.3	347	177	64	35	19.9	14.8	Marion town
306	350	127	1 988	88.1	2 835	1 563	783	508	24.2	20.9	Mauston city
46	49	12	459	93.5	617	323	107	65	30.5	12.0	Necedah village
194	112	30	1 051	105.1	1 538	738	336	153	28.7	15.6	Necedah town
140	71	40	737	94.8	1 087	569	251	151	24.3	17.5	New Lisbon city
63	27	6	270	103.3	418	196	96	43	23.9	17.5	Orange town
61	33	7	300	113.0	481	226	101	47	24.7	15.8	Plymouth town
24	16	6	176	109.7	267	133	46	25	27.6	12.5	Seven Mile Creek town
68	22	6	293	112.6	450	211	96	41	27.8	15.4	Summit town
29	11	3	110	94.5	168	90	43	28	21.5	20.1	Union Center village
70	86	32	455	83.3	639	345	188	119	23.4	22.5	Wonewoc village
71	30	8	386	102.8	579	296	109	58	26.1	13.9	Wonewoc town
8 791	6 209	2 169	75 428	98.3	109 075	55 848	17 169	10 293	27.1	11.5	Kenosha County
87	46	8	699	107.4	1 061	510	141	75	26.8	9.7	Brighton town
300	209	60	2 305	96.9	3 364	1 743	569	341	25.9	12.5	Bristol town
16	17	4	128	106.3	189	93	37	21	28.4	14.0	Lake Shangrila CDP (part)
-	-	-	-	(X)	-	-	-	-	(X)	(X)	Genoa City village (part)
5 358	4 132	1 516	45 930	96.7	65 754	34 032	11 006	6 751	27.2	12.2	Kenosha city
142	79	19	1 468	105.2	2 111	1 044	240	139	29.9	8.0	Paddock Lake village
138	55	14	741	98.8	1 106	546	207	106	24.9	14.1	Paris town
897	570	248	8 123	98.6	11 747	5 973	1 715	1 044	27.2	10.6	Pleasant Prairie village
184	126	27	1 453	101.6	2 109	1 061	337	183	28.0	11.5	Randall town
68	43	14	460	102.4	679	345	125	74	27.1	13.4	Powers Lake CDP (part)
483	256	73	4 865	102.9	6 947	3 477	812	457	29.6	8.2	Salem town
144	82	17	1 610	102.2	2 248	1 130	243	139	30.9	7.5	Camp Lake CDP
35	16	8	260	108.1	404	198	59	31	25.3	10.9	Lake Shangrila CDP (part)
118	86	33	1 166	100.8	1 627	834	237	149	30.5	10.1	Silver Lake village
558	353	60	4 491	101.7	7 105	3 531	971	520	21.6	10.7	Somers town
345	204	77	2 578	98.8	3 737	1 889	626	353	27.1	12.2	Twin Lakes village
181	93	34	1 609	104.6	2 407	1 208	308	175	26.9	9.4	Wheatland town
6	1	1	36	105.6	55	29	8	4	25.7	10.8	Powers Lake CDP (part)
1 429	1 184	464	10 061	100.6	14 970	7 532	3 077	1 765	25.8	15.2	Kewaunee County
74	57	10	481	103.1	744	363	141	74	23.8	14.4	Ahnapee town
301	292	154	1 777	88.9	2 650	1 422	747	468	21.1	22.3	Algoma city
78	44	9	480	108.3	746	355	131	71	25.4	13.1	Carlton town
39	43	12	295	93.9	417	218	94	63	27.1	16.4	Casco village
75	46	11	564	104.4	825	402	132	64	28.4	11.4	Casco town
50	41	8	469	112.6	712	328	99	50	28.6	9.9	Franklin town
227	251	133	1 433	95.8	2 151	1 124	611	367	23.3	21.8	Kewaunee city
63	51	12	465	105.8	684	330	126	73	28.5	13.2	Lincoln town
112	111	45	974	98.7	1 390	734	268	156	28.2	13.9	Luxemburg village
64	47	7	697	101.1	962	481	118	65	31.4	8.4	Luxemburg town
81	57	16	653	110.0	994	472	154	79	27.5	11.2	Montpelier town
60	31	2	431	108.1	649	310	93	41	27.6	10.4	Pierce town
135	51	24	719	105.3	1 101	541	210	114	25.4	14.2	Red River town
70	62	21	623	106.6	945	452	153	80	26.6	11.9	West Kewaunee town
6 621	4 905	1 914	55 194	94.1	81 859	42 925	13 440	8 013	23.6	12.5	La Crosse County
96	96	32	702	99.4	997	511	224	127	28.8	16.0	Bangor village
42	28	6	292	99.7	427	212	76	41	26.8	13.0	Bangor town
49	19	7	515	96.9	676	334	75	36	33.3	7.4	Barre town
63	35	8	452	116.6	710	335	106	52	27.5	10.8	Burns town
327	162	24	2 193	101.1	3 362	1 679	513	273	23.8	11.6	Campbell town
327	162	24	2 193	101.1	3 362	1 679	513	273	23.8	11.6	French Island CDP
117	68	13	824	110.3	1 292	627	198	99	25.4	11.4	Farmington town
96	47	6	745	106.4	1 079	524	149	69	29.8	9.7	Greenfield town
164	90	41	1 131	103.4	1 661	794	295	138	27.8	12.8	Hamilton town
118	47	11	1 490	104.2	2 093	1 025	176	85	31.2	5.8	Holland town
-	-	-	-	(X)	-	-	-	-	(X)	(X)	Brice Prairie CDP (part)
250	163	50	3 148	97.0	4 239	2 184	463	257	31.6	7.5	Holmen village
3 403	2 973	1 325	27 422	89.0	42 056	22 663	7 701	4 856	18.8	14.9	La Crosse city
64	32	14	716	104.3	1 055	514	110	58	27.9	7.5	Medary town
923	579	168	7 658	93.8	10 956	5 766	1 670	968	26.2	11.3	Onalaska city
196	83	15	2 550	104.3	3 649	1 795	294	140	30.0	5.6	Onalaska town
72	33	8	874	106.4	1 278	631	113	55	29.2	6.3	Brice Prairie CDP (part)
36	14	9	291	114.8	441	198	59	25	29.4	9.4	Rockland village (part)
371	178	28	2 333	100.9	3 433	1 748	577	303	26.8	12.3	Shelby town
54	59	60	411	79.6	556	313	173	127	24.7	23.4	Washington town
252	232	97	2 321	95.6	3 177	1 703	581	359	30.0	12.8	West Salem village
1 347	875	331	8 077	99.8	11 748	5 932	2 553	1 452	27.2	15.8	Lafayette County
79	54	29	405	103.2	611	307	162	91	25.8	19.7	Argyle village
53	39	2	219	118.7	358	170	94	47	25.3	19.6	Argyle town
86	74	24	454	91.9	664	356	184	109	23.8	21.1	Belmont village
36	26	4	327	106.7	474	224	66	36	29.9	9.8	Belmont town
75	38	20	507	92.5	715	379	133	78	26.7	13.6	Benton village
30	10	3	218	115.1	331	153	43	21	29.4	9.2	Benton town
23	11	3	132	97.7	190	92	37	16	27.2	14.2	Blanchard town
60	40	19	336	96.4	490	254	119	74	25.8	18.0	Blanchardville village (part)
14	13	2	109	93.6	148	79	29	16	29.9	13.7	Cuba City city (part)
241	202	95	1 294	86.9	1 805	989	538	340	25.4	22.2	Darlington city
59	37	22	371	104.0	529	272	118	66	30.1	15.6	Darlington town
23	10	5	209	121.5	297	129	38	18	35.9	8.2	Elk Grove town
34	11	5	171	114.0	263	120	50	25	28.1	13.7	Fayette town
18	14	2	123	104.9	180	95	34	19	28.6	13.5	Gratiot village
51	27	8	318	105.3	478	227	86	39	26.8	13.2	Gratiot town
-	-	-	4	200.0	11	4	-	-	8.3	-	Hazel Green village (part)
21	10	2	168	90.5	225	111	33	13	29.7	10.3	Kendall town
21	7	5	124	115.3	196	90	33	16	26.6	12.4	Lamont town
16	2	1	74	100.0	108	52	19	9	27.0	12.8	Monticello town

Table 1. **Age and Sex: 2000**—Con.

[For information on confidentiality protection, nonsampling error, and definitions, see text]

State County County Subdivision Place	Total population	Median age	Age: Under 5 years	5 to 17 years	18 to 20 years	21 to 24 years	25 to 34 years	35 to 44 years	45 to 54 years	55 to 59 years	60 to 64 years
Lafayette County—Con.											
New Diggings town	473	38.5	32	103	19	12	40	96	64	20	25
Seymour town	363	31.5	27	107	10	10	44	65	41	14	13
Shullsburg city	1 246	40.1	74	229	48	50	131	202	150	57	60
Shullsburg town	364	37.0	21	74	13	19	45	53	50	12	18
South Wayne village	484	38.8	27	103	16	17	51	94	53	12	17
Wayne town	496	38.0	27	111	23	19	50	86	83	23	28
White Oak Springs town	97	32.8	7	22	8	2	10	15	14	9	2
Willow Springs town	632	37.3	43	119	35	33	69	88	95	42	40
Wiota town	900	38.8	56	198	28	19	84	180	123	49	40
Langlade County	20 740	40.5	1 121	3 936	651	693	2 203	3 193	2 808	1 102	1 125
Ackley town	510	39.6	22	92	15	15	62	95	73	32	21
Ainsworth town	571	48.5	19	78	13	14	54	76	100	48	45
Antigo city	8 560	38.9	535	1 567	316	382	1 015	1 187	1 050	345	351
Antigo town	1 487	41.1	73	311	44	41	122	251	228	87	94
Elcho town	1 317	51.2	42	195	27	30	103	167	170	90	142
Evergreen town	468	41.8	30	98	9	10	38	73	69	30	34
Langlade town	472	47.4	19	68	10	6	39	81	60	41	40
Neva town	994	38.9	55	223	23	24	99	185	133	56	52
Norwood town	918	37.2	49	222	22	29	109	155	135	42	38
Parrish town	108	41.5	4	20	2	5	16	10	18	6	4
Peck town	354	40.6	9	75	16	8	37	53	56	16	28
Polar town	995	37.3	52	246	36	17	106	192	131	48	44
Price town	243	38.9	20	45	5	7	28	43	30	23	11
Rolling town	1 452	36.1	94	304	51	67	178	274	207	75	44
Summit town	168	41.5	7	34	9	3	10	32	28	11	4
Upham town	689	49.7	29	80	14	12	73	88	120	54	71
Vilas town	249	38.6	12	49	9	8	33	37	35	16	21
White Lake village	329	40.9	18	72	12	3	30	46	42	21	17
Wolf River town	856	45.6	32	157	18	12	51	148	123	61	64
Lincoln County	29 641	38.9	1 703	5 838	990	1 053	3 453	4 843	3 859	1 599	1 451
Birch town	801	17.6	29	409	35	12	54	77	89	22	22
Bradley town	2 573	44.9	106	431	64	41	240	410	355	215	191
Corning town	826	37.5	49	172	28	25	107	150	108	52	39
Harding town	334	39.1	23	63	11	13	30	64	57	14	21
Harrison town	793	41.4	48	149	19	12	70	155	107	58	51
King town	842	45.2	31	125	19	17	82	143	114	63	78
Merrill city	10 146	37.3	657	1 906	380	479	1 321	1 465	1 102	426	411
Merrill town	2 979	38.7	169	605	99	72	329	569	479	185	148
Pine River town	1 877	37.0	121	385	57	66	233	367	282	110	85
Rock Falls town	598	41.7	31	105	14	24	68	99	109	45	28
Russell town	693	38.0	36	154	22	18	81	125	105	40	38
Schley town	909	38.3	54	161	34	37	123	192	121	39	44
Scott town	1 287	37.3	71	254	52	51	167	244	179	67	71
Skanawan town	354	40.6	16	71	13	15	30	67	62	11	20
Somo town	121	47.6	3	17	4	3	6	20	26	6	8
Tomahawk city	3 770	39.2	224	724	112	151	446	577	441	176	148
Tomahawk town	439	43.7	20	68	19	10	38	79	74	43	26
Wilson town	299	47.5	15	39	8	7	28	40	49	27	22
Manitowoc County	82 887	38.3	4 846	16 255	3 120	3 216	9 728	13 615	11 547	4 186	3 371
Cato town	1 616	35.7	96	358	78	60	189	305	212	91	62
Centerville town	713	38.4	42	168	35	19	62	116	117	40	27
Cleveland village	1 361	36.8	96	248	50	47	198	235	211	67	55
Cooperstown town	1 403	37.2	85	332	48	40	147	275	242	87	40
Eaton town	761	36.6	45	162	33	30	86	144	109	49	27
Francis Creek village	681	35.2	48	140	27	36	88	112	87	35	16
Franklin town	1 293	37.8	77	283	46	38	140	257	193	77	59
Gibson town	1 352	37.3	80	306	49	48	139	262	228	61	64
Kellnersville village	374	35.5	25	75	10	18	57	64	37	12	10
Kiel city (part)	3 129	36.0	213	627	116	126	433	500	370	136	103
Kossuth town	2 033	38.4	108	438	70	58	217	385	341	131	73
Liberty town	1 287	39.0	64	292	43	35	126	218	220	79	54
Manitowoc city	34 053	38.6	2 097	6 117	1 299	1 484	4 160	5 343	4 401	1 550	1 338
Manitowoc town	1 073	40.9	38	202	39	38	123	172	155	81	73
Manitowoc Rapids town	2 520	43.7	87	479	106	63	172	405	434	142	128
Maple Grove town	852	34.7	50	206	31	41	103	157	120	42	27
Maribel village	264	35.5	24	55	8	6	36	47	32	14	8
Meeme town	1 538	37.0	90	335	76	39	172	267	224	73	58
Mishicot village	1 422	39.1	69	285	52	51	161	211	177	91	76
Mishicot town	1 409	35.5	88	350	52	34	168	257	220	66	44
Newton town	2 241	39.2	113	461	90	67	232	392	403	116	99
Reedsville village	1 187	37.0	69	218	54	60	153	177	164	56	46
Rockland town	896	36.2	47	190	29	35	125	154	136	57	38
St. Nazianz village	749	34.6	66	145	26	28	114	107	86	36	29
Schleswig town	1 900	38.8	103	419	51	50	188	345	323	112	88
Two Creeks town	551	36.4	36	144	11	12	55	109	65	20	30
Two Rivers city	12 639	38.2	691	2 540	457	523	1 469	1 999	1 660	633	539
Two Rivers town	1 912	42.6	72	342	81	50	157	343	359	156	104
Valders village	948	32.7	78	196	28	49	153	139	114	41	31
Whitelaw village	730	36.0	49	142	25	31	105	118	107	35	25
Marathon County	125 834	36.3	8 098	25 618	5 033	5 291	16 347	20 823	17 471	6 048	4 784
Abbotsford city (part)	544	38.6	37	86	25	19	75	89	53	15	18
Athens village	1 095	36.1	83	210	44	49	142	156	119	46	46
Bergen town	615	39.3	41	101	26	12	70	113	93	52	29
Berlin town	887	37.8	48	196	32	22	104	166	125	51	37
Bern town	562	32.8	35	142	29	26	67	77	74	29	13
Bevent town	1 126	36.6	64	224	48	43	153	196	157	48	60
Birnamwood village (part)	10	27.0	-	5	-	-	-	3	1	-	-
Brighton town	611	31.5	56	144	33	22	77	111	81	19	18
Brokaw village	107	35.3	9	10	4	12	18	15	9	5	7
Cassel town	847	34.7	54	210	34	32	98	144	117	40	16
Cleveland town	1 160	35.1	76	244	47	53	158	200	155	70	42

Table 1. **Age and Sex: 2000**—Con.

[For information on confidentiality protection, nonsampling error, and definitions, see text]

Age—Con.			Age and sex						Percent of total population		
			All ages		18 years and over		65 years and over				**State** **County** **County Subdivision** **Place**
65 to 74 years	75 to 84 years	85 years and over	Female	Males per 100 females	Total	Female	Total	Female	Under 18 years	65 years and over	
											Lafayette County—Con.
34	21	7	225	110.2	338	162	62	37	28.5	13.1	New Diggings town
20	9	3	172	111.0	229	104	32	14	36.9	8.8	Seymour town
127	85	33	660	88.8	943	507	245	161	24.3	19.7	Shullsburg city
41	15	3	171	112.9	269	130	59	32	26.1	16.2	Shullsburg town
49	41	4	247	96.0	354	183	94	56	26.9	19.4	South Wayne village
29	13	4	227	118.5	358	168	46	21	27.8	9.3	Wayne town
3	2	3	47	106.4	68	33	8	2	29.9	8.2	White Oak Springs town
45	18	5	301	110.0	470	216	68	29	25.6	10.8	Willow Springs town
59	46	18	464	94.0	646	326	123	67	28.2	13.7	Wiota town
1 956	1 410	542	10 449	98.5	15 683	8 019	3 908	2 222	24.4	18.8	Langlade County
34	34	15	249	104.8	396	195	83	48	22.4	16.3	Ackley town
87	33	4	279	104.7	474	228	124	57	17.0	21.7	Ainsworth town
726	718	368	4 530	89.0	6 458	3 520	1 812	1 151	24.6	21.2	Antigo city
137	79	20	731	103.4	1 103	538	236	128	25.8	15.9	Antigo town
196	125	30	653	101.7	1 080	538	351	185	18.0	26.7	Elcho town
50	23	4	219	113.7	340	161	77	35	27.4	16.5	Evergreen town
81	24	3	224	110.7	385	187	108	55	18.4	22.9	Langlade town
79	49	16	484	105.4	716	348	144	68	28.0	14.5	Neva town
67	37	13	438	109.6	647	318	117	62	29.5	12.7	Norwood town
11	8	4	56	92.9	84	42	23	12	22.2	21.3	Parrish town
35	17	4	178	98.9	270	130	56	27	23.7	15.8	Peck town
72	37	14	492	102.2	697	338	123	60	29.9	12.4	Polar town
19	10	2	126	92.9	178	91	31	15	26.7	12.8	Price town
96	54	8	691	110.1	1 054	512	158	78	27.4	10.9	Rolling town
24	3	3	72	133.3	127	54	30	12	24.4	17.9	Summit town
86	53	9	328	110.1	580	279	148	77	15.8	21.5	Upham town
16	12	1	127	96.1	188	90	29	15	24.5	11.6	Vilas town
38	25	5	164	100.6	239	124	68	36	27.4	20.7	White Lake village
102	69	19	408	109.8	667	326	190	101	22.1	22.2	Wolf River town
2 434	1 650	768	14 831	99.9	22 100	11 330	4 852	2 801	25.4	16.4	Lincoln County
39	12	1	220	264.1	363	161	52	22	54.7	6.5	Birch town
316	161	43	1 242	107.2	2 036	997	520	256	20.9	20.2	Bradley town
52	35	9	398	107.5	605	293	96	51	26.8	11.6	Corning town
21	13	4	158	111.4	248	124	38	16	25.7	11.4	Harding town
80	29	15	378	109.8	596	292	124	58	24.8	15.6	Harrison town
112	46	12	411	104.9	686	339	170	84	18.5	20.2	King town
810	744	445	5 346	89.8	7 583	4 113	1 999	1 298	25.3	19.7	Merrill city
192	103	29	1 469	102.8	2 205	1 103	324	172	26.0	10.9	Merrill town
101	58	12	905	107.4	1 371	660	171	84	27.0	9.1	Pine River town
51	21	3	303	97.4	462	225	75	39	22.7	12.5	Rock Falls town
41	20	13	336	106.3	503	246	74	34	27.4	10.7	Russell town
58	38	8	432	110.4	694	319	104	47	23.7	11.4	Schley town
85	40	6	635	102.7	962	472	131	67	25.3	10.2	Scott town
38	9	2	172	105.8	267	126	49	23	24.6	13.8	Skanawan town
15	9	4	60	101.7	101	51	28	13	16.5	23.1	Somo town
339	276	156	1 996	88.9	2 822	1 509	771	477	25.1	20.5	Tomahawk city
42	15	5	217	102.3	351	178	62	29	20.0	14.1	Tomahawk town
42	21	1	153	95.4	245	122	64	31	18.1	21.4	Wilson town
6 389	4 806	1 808	41 827	98.2	61 786	31 513	13 003	7 709	25.5	15.7	Manitowoc County
110	46	9	784	106.1	1 162	557	165	86	28.1	10.2	Cato town
43	36	8	329	116.7	503	234	87	43	29.5	12.2	Centerville town
78	60	16	656	107.5	1 017	494	154	88	25.3	11.3	Cleveland village
56	39	12	665	111.0	986	465	107	46	29.7	7.6	Cooperstown town
40	29	7	354	115.0	554	257	76	38	27.2	10.0	Eaton town
43	35	14	341	99.7	493	249	92	50	27.6	13.5	Francis Creek village
65	46	12	624	107.2	933	445	123	59	27.8	9.5	Franklin town
65	38	12	624	116.7	966	445	115	55	28.6	8.5	Gibson town
28	26	12	199	87.9	274	146	66	42	26.7	17.6	Kellnersville village
241	193	71	1 637	91.1	2 289	1 207	505	304	26.8	16.1	Kiel city (part)
117	77	18	973	108.9	1 487	699	212	110	26.9	10.4	Kossuth town
88	59	9	625	105.9	931	446	156	71	27.7	12.1	Liberty town
2 784	2 470	1 010	17 564	93.9	25 839	13 534	6 264	3 850	24.1	18.4	Manitowoc city
84	57	11	545	96.9	833	419	152	87	22.4	14.2	Manitowoc town
239	165	100	1 350	86.7	1 954	1 077	504	355	22.5	20.0	Manitowoc Rapids town
51	17	7	396	115.2	596	271	75	36	30.0	8.8	Maple Grove town
19	12	3	138	91.3	185	102	34	21	29.9	12.9	Maribel village
114	74	16	752	104.5	1 113	545	204	111	27.6	13.3	Meeme town
141	78	30	704	102.0	1 068	527	249	132	24.9	17.5	Mishicot village
75	46	9	682	106.6	971	466	130	68	31.1	9.2	Mishicot town
169	83	16	1 090	105.6	1 667	806	268	147	25.6	12.0	Newton town
99	66	25	586	102.6	900	460	190	120	24.2	16.0	Reedsville village
47	35	3	428	109.3	659	315	85	44	26.5	9.5	Rockland town
69	29	14	369	103.0	538	259	112	63	28.2	15.0	St. Nazianz village
151	53	17	951	99.8	1 378	682	221	111	27.5	11.6	Schleswig town
33	29	7	263	109.5	371	175	69	37	32.7	12.5	Two Creeks town
1 094	758	276	6 427	96.7	9 408	4 900	2 128	1 285	25.6	16.8	Two Rivers city
151	75	22	917	108.5	1 498	721	248	127	21.7	13.0	Two Rivers town
51	46	22	492	92.7	674	339	119	69	28.9	12.6	Valders village
44	29	20	362	101.7	539	271	93	54	26.2	12.7	Whitelaw village
8 075	6 057	2 189	63 060	99.5	92 118	46 668	16 321	9 458	26.8	13.0	Marathon County
35	47	45	271	100.7	421	217	127	77	22.6	23.3	Abbotsford city (part)
91	72	37	565	93.8	802	413	200	123	26.8	18.3	Athens village
40	29	9	286	115.0	473	226	78	40	23.1	12.7	Bergen town
62	38	6	439	102.1	643	316	106	56	27.5	12.0	Berlin town
41	24	5	272	106.6	385	185	70	31	31.5	12.5	Bern town
77	42	14	538	109.3	838	400	133	62	25.6	11.8	Bevent town
-	1	-	7	42.9	5	3	1	1	50.0	10.0	Birnamwood village (part)
25	19	6	297	105.7	411	185	50	21	32.7	8.2	Brighton town
4	5	9	53	101.9	88	42	18	13	17.8	16.8	Brokaw village
51	42	9	403	110.2	583	281	102	53	31.2	12.0	Cassel town
65	39	11	559	107.5	840	402	115	59	27.6	9.9	Cleveland town

Table 1. **Age and Sex: 2000**—Con.

[For information on confidentiality protection, nonsampling error, and definitions, see text]

State County County Subdivision Place	Total population	Median age	Age: Under 5 years	5 to 17 years	18 to 20 years	21 to 24 years	25 to 34 years	35 to 44 years	45 to 54 years	55 to 59 years	60 to 64 years
Marathon County—Con.											
Colby city (part)	460	39.1	32	81	16	16	62	59	54	14	16
Day town	1 023	36.1	76	188	48	46	135	167	170	53	29
Dorchester village (part)	4	26.0	-	2	-	-	-	2	-	-	-
Easton town	1 062	37.9	64	214	39	20	135	197	172	48	48
Eau Pleine town	750	36.0	57	150	25	23	102	133	98	33	33
Edgar village	1 386	35.3	90	282	53	62	199	226	171	59	51
Elderon village	189	38.7	9	38	4	5	24	37	25	11	9
Elderon town	567	40.5	29	109	13	14	66	100	98	31	32
Emmet town	842	34.7	74	182	30	33	105	144	116	39	25
Fenwood village	174	32.5	9	35	15	16	13	32	23	2	1
Frankfort town	651	36.0	40	153	31	21	68	119	75	50	27
Franzen town	505	36.8	28	112	15	22	62	76	69	23	22
Green Valley town	514	39.5	31	86	23	14	65	86	76	28	36
Guenther town	302	37.8	11	61	10	4	47	59	39	20	12
Halsey town	645	31.2	68	150	31	15	90	110	91	18	18
Hamburg town	910	32.4	69	236	33	30	130	169	89	39	30
Harrison town	418	34.5	29	96	12	15	62	75	47	20	18
Hatley village	476	30.8	38	87	14	35	95	71	39	21	18
Hewitt town	545	39.3	27	108	18	21	62	105	87	32	23
Holton town	907	34.0	60	233	30	46	98	155	108	44	39
Hull town	773	35.9	52	184	34	27	83	135	104	42	34
Johnson town	993	30.5	88	268	36	35	125	149	107	52	40
Knowlton town	1 688	39.3	73	306	57	58	215	339	280	110	81
Kronenwetter town	5 369	35.7	375	1 152	213	168	703	1 036	859	322	179
Evergreen CDP	3 611	34.1	264	842	145	115	491	683	600	199	104
McMillan town	1 790	38.7	87	450	71	30	145	347	336	104	77
Maine town	2 407	38.9	113	519	95	75	228	433	401	148	105
Marathon town	1 085	36.9	68	253	45	24	111	206	179	52	40
Marathon City village	1 640	35.8	98	336	63	69	225	270	233	66	60
Marshfield city (part)	417	40.6	14	75	20	10	50	67	59	15	17
Mosinee city	4 063	35.1	264	803	141	190	629	594	503	150	171
Mosinee town	2 146	35.7	143	464	60	69	302	406	361	101	83
Norrie town	967	36.4	57	223	33	39	109	174	152	34	35
Plover town	686	33.3	57	163	26	18	96	110	97	31	17
Reid town	1 191	35.8	79	239	40	38	179	219	171	57	49
Rib Falls town	907	35.6	56	200	40	28	125	161	128	29	45
Rib Mountain town	7 556	38.0	498	1 600	253	194	834	1 413	1 271	448	307
Rib Mountain CDP (part)	6 006	38.8	378	1 213	199	153	648	1 101	1 004	377	273
Rietbrock town	927	33.4	73	224	41	31	117	157	104	43	42
Ringle town	1 408	37.7	85	319	58	35	134	284	232	86	56
Rothschild village	4 970	38.4	274	1 039	174	165	573	857	788	263	223
Schofield city	2 117	37.1	118	333	87	109	348	321	277	113	83
Spencer village	1 932	36.6	113	382	94	97	230	343	243	67	76
Spencer town	1 341	34.6	108	288	59	46	183	268	162	68	52
Stettin town	2 191	40.3	111	431	81	79	205	364	374	176	110
Rib Mountain CDP (part)	53	32.3	5	12	2	4	6	8	5	1	3
Stratford village	1 523	33.8	118	294	58	71	247	237	182	63	45
Texas town	1 703	39.2	73	351	81	59	162	327	291	91	75
Unity village (part)	205	41.5	8	44	3	11	11	43	29	13	7
Wausau city	38 426	36.5	2 394	7 362	1 709	1 961	4 977	5 586	4 821	1 679	1 355
Wausau town	2 214	40.5	86	451	88	73	228	380	399	146	98
Weston village	12 079	32.2	994	2 440	444	689	2 052	1 971	1 525	469	391
Weston town	514	37.8	29	109	19	14	54	113	72	13	31
Wien town	712	37.4	48	141	28	31	85	121	100	37	27
Marinette County	43 384	40.5	2 222	7 979	1 914	1 588	4 304	6 911	6 089	2 509	2 241
Amberg town	854	45.8	31	138	32	12	48	147	135	55	70
Athelstane town	601	48.9	27	86	20	16	32	90	85	60	66
Beaver town	1 123	41.4	58	212	35	19	123	181	161	81	60
Beecher town	783	42.3	51	133	20	20	81	119	121	51	56
Coleman village	716	41.7	36	135	22	24	75	110	104	35	27
Crivitz village	998	41.3	61	170	29	36	114	136	107	45	49
Dunbar town	1 303	21.3	32	162	415	213	84	90	97	60	39
Goodman town	820	45.4	31	122	30	25	79	116	123	61	43
Grover town	1 729	37.8	97	366	72	69	175	299	239	96	72
Lake town	1 064	41.6	42	206	40	27	84	209	171	60	67
Marinette city	11 749	38.8	640	2 143	509	513	1 395	1 785	1 570	541	458
Middle Inlet town	831	46.4	31	127	29	16	50	135	130	68	69
Niagara city	1 880	38.6	98	405	62	60	205	314	196	93	96
Niagara town	924	38.3	39	227	32	20	89	190	141	45	31
Pembine town	1 036	41.9	40	215	37	34	82	176	146	49	53
Peshtigo city	3 357	39.7	204	619	114	126	369	532	371	168	144
Peshtigo town	3 819	41.4	201	694	141	99	337	704	679	215	193
Porterfield town	1 991	39.8	114	384	66	49	216	383	322	132	92
Pound village	355	34.5	15	82	15	17	51	67	46	18	7
Pound town	1 367	37.5	95	295	50	56	131	231	200	68	61
Silver Cliff town	529	46.4	29	95	13	9	34	76	68	55	63
Stephenson town	3 065	48.5	120	450	70	58	227	448	497	276	286
Wagner town	722	39.9	40	143	22	23	62	124	116	48	33
Wausaukee village	572	39.6	31	119	17	24	59	72	74	26	25
Wausaukee town	1 196	42.9	59	251	22	23	102	177	190	103	81
Marquette County	15 832	40.9	765	2 570	482	581	1 955	2 627	2 167	873	916
Buffalo town	1 085	38.1	53	223	35	36	145	178	167	60	38
Crystal Lake town	513	53.7	18	63	11	9	47	67	46	41	58
Douglas town	768	41.4	43	140	14	15	89	127	109	43	43
Endeavor village	440	29.6	39	114	26	11	64	78	51	10	11
Harris town	729	42.8	37	128	30	22	63	102	97	61	55
Mecan town	726	47.4	29	95	19	22	61	96	96	58	58
Montello city	1 397	40.3	86	245	50	55	145	222	151	66	65
Montello town	1 043	45.5	43	172	26	33	84	156	153	78	67
Moundville town	574	38.3	36	131	17	16	57	98	75	23	29
Neshkoro village	453	43.8	24	72	13	13	44	69	72	18	17
Neshkoro town	595	49.6	22	85	15	10	42	84	86	46	58
Newton town	550	40.8	29	94	21	22	61	80	93	29	33

Table 1. **Age and Sex: 2000**—Con.

[For information on confidentiality protection, nonsampling error, and definitions, see text]

Age—Con.			Age and sex						Percent of total population		
			All ages		18 years and over		65 years and over				**State** **County** **County Subdivision** **Place**
65 to 74 years	75 to 84 years	85 years and over	Female	Males per 100 females	Total	Female	Total	Female	Under 18 years	65 years and over	
											Marathon County—Con.
42	45	23	235	95.7	347	177	110	61	24.6	23.9	Colby city (part)
49	51	11	489	109.2	759	361	111	64	25.8	10.9	Day town
-	-	-	3	33.3	2	1	-	-	50.0	-	Dorchester village (part)
76	39	10	499	112.8	784	371	125	61	26.2	11.8	Easton town
64	26	6	364	106.0	543	262	96	48	27.6	12.8	Eau Pleine town
80	92	21	699	98.3	1 014	516	193	116	26.8	13.9	Edgar village
17	9	1	89	112.4	142	72	27	15	24.9	14.3	Elderon village
44	27	4	271	109.2	429	200	75	40	24.3	13.2	Elderon town
48	37	9	399	111.0	586	275	94	51	30.4	11.2	Emmet town
14	13	1	85	104.7	130	63	28	14	25.3	16.1	Fenwood village
41	22	4	297	119.2	458	209	67	29	29.6	10.3	Frankfort town
40	32	4	244	107.0	365	175	76	41	27.7	15.0	Franzen town
42	22	5	237	116.9	397	177	69	36	22.8	13.4	Green Valley town
17	17	5	134	125.4	230	98	39	20	23.8	12.9	Guenther town
32	20	2	314	105.4	427	209	54	30	33.8	8.4	Halsey town
62	19	4	452	101.3	605	292	85	40	33.5	9.3	Hamburg town
27	13	4	188	122.3	293	130	44	18	29.9	10.5	Harrison town
26	28	4	233	104.3	351	171	58	33	26.3	12.2	Hatley village
36	21	5	254	114.6	410	197	62	30	24.8	11.4	Hewitt town
53	38	3	426	112.9	614	291	94	50	32.3	10.4	Holton town
52	22	4	364	112.4	537	249	78	37	30.5	10.1	Hull town
51	31	11	497	99.8	637	318	93	45	35.9	9.4	Johnson town
97	61	11	804	110.0	1 309	616	169	84	22.5	10.0	Knowlton town
206	114	42	2 623	104.7	3 842	1 900	362	194	28.4	6.7	Kronenwetter town
102	44	22	1 767	104.4	2 505	1 235	168	90	30.6	4.7	Evergreen CDP
79	50	14	888	101.6	1 253	621	143	68	30.0	8.0	McMillan town
165	101	24	1 192	101.9	1 775	879	290	154	26.3	12.0	Maine town
67	37	3	521	108.3	764	371	107	54	29.6	9.9	Marathon town
105	84	31	852	92.5	1 206	622	220	125	26.5	13.4	Marathon City village
55	30	5	199	109.5	328	158	90	50	21.3	21.6	Marshfield city (part)
284	232	102	2 084	95.0	2 996	1 579	618	388	26.3	15.2	Mosinee city
84	49	24	1 068	100.9	1 539	749	157	83	28.3	7.3	Mosinee town
65	39	7	454	113.0	687	329	111	55	29.0	11.5	Norrie town
44	19	8	336	104.2	466	229	71	34	32.1	10.3	Plover town
64	46	10	574	107.5	873	425	120	60	26.7	10.1	Reid town
59	29	7	440	106.1	651	306	95	51	28.2	10.5	Rib Falls town
435	241	62	3 749	101.5	5 458	2 738	738	392	27.8	9.8	Rib Mountain town
385	219	56	2 965	102.6	4 415	2 222	660	353	26.5	11.0	Rib Mountain CDP (part)
56	32	7	440	110.7	630	292	95	40	32.0	10.2	Rietbrock town
82	26	11	704	100.0	1 004	493	119	60	28.7	8.5	Ringle town
307	239	68	2 496	99.1	3 657	1 876	614	344	26.4	12.4	Rothschild village
168	128	32	1 046	102.4	1 666	818	328	184	21.3	15.5	Schofield city
131	119	37	991	95.0	1 437	758	287	174	25.6	14.9	Spencer village
75	29	3	657	104.1	945	450	107	52	29.5	8.0	Spencer town
152	94	14	1 055	107.7	1 649	810	260	141	24.7	11.9	Stettin town
7	-	-	23	130.4	36	16	7	4	32.1	13.2	Rib Mountain CDP (part)
89	75	44	772	97.3	1 111	566	208	135	27.1	13.7	Stratford village
108	70	15	832	104.7	1 279	625	193	106	24.9	11.3	Texas town
18	12	6	105	95.2	153	81	36	22	25.4	17.6	Unity village (part)
2 813	2 624	1 145	19 965	92.5	28 670	15 229	6 582	4 136	25.4	17.1	Wausau city
172	73	20	1 070	106.9	1 677	820	265	147	24.3	12.0	Wausau town
596	373	135	6 091	98.3	8 645	4 401	1 104	625	28.4	9.1	Weston village
42	14	4	253	103.2	376	196	60	33	26.8	11.7	Weston town
53	35	6	336	111.9	523	247	94	52	26.5	13.2	Wien town
3 761	2 707	1 159	21 969	97.5	33 183	17 019	7 627	4 363	23.5	17.6	Marinette County
121	49	16	410	108.3	685	322	186	88	19.8	21.8	Amberg town
87	23	9	296	103.0	488	236	119	52	18.8	19.8	Athelstane town
93	73	27	541	107.6	853	418	193	99	24.0	17.2	Beaver town
83	42	6	395	98.2	599	294	131	63	23.5	16.7	Beecher town
58	64	26	366	95.6	545	289	148	89	23.9	20.7	Coleman village
85	90	76	554	80.1	767	435	251	171	23.1	25.2	Crivitz village
74	27	10	687	89.7	1 109	597	111	52	14.9	8.5	Dunbar town
99	83	8	391	109.7	667	328	190	104	18.7	23.2	Goodman town
125	90	29	837	106.6	1 266	619	244	126	26.8	14.1	Grover town
92	53	13	516	106.2	816	395	158	78	23.3	14.8	Lake town
882	873	440	6 207	89.3	8 966	4 844	2 195	1 440	23.7	18.7	Marinette city
116	46	14	409	103.2	673	328	176	77	19.0	21.2	Middle Inlet town
147	127	77	986	90.7	1 377	746	351	223	26.8	18.7	Niagara city
72	27	11	443	108.6	658	319	110	54	28.8	11.9	Niagara town
128	65	11	510	103.1	781	383	204	108	24.6	19.7	Pembine town
275	281	154	1 788	87.8	2 534	1 377	710	457	24.5	21.1	Peshtigo city
271	179	106	1 908	100.2	2 924	1 464	556	303	23.4	14.6	Peshtigo town
153	67	13	964	106.5	1 493	722	233	114	25.0	11.7	Porterfield town
12	22	3	174	104.0	258	130	37	21	27.3	10.4	Pound village
103	61	16	647	111.3	977	466	180	89	28.5	13.2	Pound town
61	26	-	247	114.2	405	192	87	38	23.4	16.4	Silver Cliff town
375	210	48	1 447	111.8	2 495	1 188	633	292	18.6	20.7	Stephenson town
72	27	12	343	110.5	539	255	111	54	25.3	15.4	Wagner town
53	50	22	310	84.5	422	240	125	80	26.2	21.9	Wausaukee village
124	52	12	593	101.7	886	432	188	91	25.9	15.7	Wausaukee town
1 703	929	264	7 232	118.9	12 497	5 587	2 896	1 505	21.1	18.3	Marquette County
84	53	13	527	105.9	809	394	150	80	25.4	13.8	Buffalo town
103	44	6	241	112.9	432	210	153	74	15.8	29.8	Crystal Lake town
86	54	5	381	101.6	585	276	145	72	23.8	18.9	Douglas town
22	12	2	223	97.3	287	150	36	17	34.8	8.2	Endeavor village
82	48	4	362	101.4	564	280	134	69	22.6	18.4	Harris town
121	55	16	354	105.1	602	298	192	95	17.1	26.4	Mecan town
130	136	46	714	95.7	1 066	545	312	187	23.7	22.3	Montello city
132	72	27	521	100.2	828	414	231	117	20.6	22.1	Montello town
59	22	11	286	100.7	407	197	92	48	29.1	16.0	Moundville town
56	38	17	228	98.7	357	182	111	59	21.2	24.5	Neshkoro village
96	43	8	298	99.7	488	245	147	74	18.0	24.7	Neshkoro town
60	22	6	273	101.5	427	211	88	45	22.4	16.0	Newton town

Table 1. **Age and Sex: 2000**—Con.

[For information on confidentiality protection, nonsampling error, and definitions, see text]

State County County Subdivision Place	Total population	Median age	Age: Under 5 years	5 to 17 years	18 to 20 years	21 to 24 years	25 to 34 years	35 to 44 years	45 to 54 years	55 to 59 years	60 to 64 years
Marquette County—Con.											
Oxford village	536	36.0	32	117	20	27	65	80	66	8	24
Oxford town	859	40.6	38	173	28	23	90	154	130	66	38
Packwaukee town	2 574	38.7	59	192	60	162	607	563	368	112	124
Shields town	456	45.2	15	77	16	14	33	71	63	29	37
Springfield town	628	45.5	22	103	21	14	35	112	104	50	56
Westfield village	1 217	35.5	97	240	41	66	154	171	148	36	59
Westfield town	689	43.4	43	106	19	11	69	119	92	39	46
Menominee County	4 562	27.7	434	1 342	203	178	504	624	464	213	214
Menominee town	4 562	27.7	434	1 342	203	178	504	624	464	213	214
Keshena CDP	1 394	20.4	167	476	68	61	183	181	101	48	35
Legend Lake CDP	1 533	37.8	102	367	60	52	123	212	202	102	113
Middle Village CDP (part)	44	35.0	5	10	3	1	3	7	5	1	2
Neopit CDP	839	24.7	82	273	35	31	113	120	76	34	27
Zoar CDP	124	20.3	14	41	9	4	10	19	15	4	2
Milwaukee County	940 164	33.7	67 141	180 684	43 078	55 231	141 130	143 417	118 257	38 037	31 504
Bayside village (part)	4 415	46.5	223	796	106	68	274	618	842	316	262
Brown Deer village	12 170	42.2	575	1 813	361	499	1 491	1 928	1 869	743	624
Cudahy city	18 429	37.7	1 176	3 066	643	832	2 664	3 111	2 375	864	793
Fox Point village	7 012	43.5	415	1 261	274	154	510	1 098	1 172	389	334
Franklin city	29 494	37.9	1 663	5 239	1 184	1 284	3 859	5 797	4 983	1 453	1 112
Glendale city	13 367	45.6	578	2 014	306	411	1 393	1 839	2 136	757	624
Greendale village	14 405	43.6	727	2 495	414	447	1 325	2 090	2 163	957	894
Greenfield city	35 476	41.7	1 591	5 112	1 120	1 742	4 641	5 384	5 106	1 887	1 625
Hales Corners village	7 765	41.0	353	1 362	233	324	886	1 294	1 156	408	316
Milwaukee city (part)	596 974	30.6	47 545	123 439	32 231	40 618	94 451	85 792	68 351	21 586	17 838
Oak Creek city	28 456	34.5	1 912	5 195	1 093	1 558	4 758	5 314	3 887	1 248	972
River Hills village	1 631	45.7	56	344	43	36	114	193	356	141	107
St. Francis city	8 662	40.0	383	1 292	347	425	1 171	1 507	1 260	410	318
Shorewood village	13 763	37.8	668	2 219	382	771	2 261	2 117	2 205	677	465
South Milwaukee city	21 256	38.1	1 295	3 795	764	938	2 724	3 723	2 823	847	818
Wauwatosa city	47 271	39.1	3 053	7 961	1 056	1 525	6 845	7 889	6 736	1 968	1 647
West Allis city	61 254	37.8	3 560	9 607	2 083	3 090	9 399	10 378	7 872	2 565	2 136
West Milwaukee village	4 201	36.1	249	626	166	265	716	746	538	166	145
Whitefish Bay village	14 163	38.2	1 119	3 048	272	244	1 648	2 599	2 427	655	474
Monroe County	40 899	36.8	2 739	8 759	1 531	1 610	4 718	6 509	5 716	2 021	1 606
Adrian town	682	35.9	39	177	32	16	65	149	109	25	19
Angelo town	1 268	37.3	76	285	42	40	149	228	190	60	60
Byron town	1 394	36.5	97	325	52	36	165	222	206	84	81
Cashton village	1 005	36.3	76	203	27	38	142	148	108	47	36
Clifton town	693	25.8	90	191	34	29	69	90	70	31	28
Glendale town	579	41.7	24	126	21	15	43	101	97	29	29
Grant town	483	40.0	34	92	13	20	46	85	88	23	30
Greenfield town	626	41.3	22	147	16	10	52	109	118	38	33
Jefferson town	800	27.1	79	245	31	30	90	116	86	29	22
Kendall village	469	38.9	32	82	25	17	48	80	64	18	17
Lafayette town	318	37.7	21	47	12	16	44	68	47	23	13
La Grange town	1 761	38.6	101	381	53	53	189	309	315	105	63
Leon town	858	37.3	49	199	25	28	99	161	123	56	35
Lincoln town	827	37.2	59	174	25	26	87	166	106	53	38
Little Falls town	1 334	39.0	72	281	46	42	139	227	215	75	66
Melvina village	93	34.9	5	26	2	3	11	17	9	4	4
New Lyme town	141	39.9	5	25	3	5	17	29	22	11	1
Norwalk village	653	29.5	49	145	32	47	107	86	51	18	19
Oakdale village	297	34.7	19	62	6	14	50	56	29	16	11
Oakdale town	679	36.4	37	166	24	27	63	137	97	31	22
Portland town	686	37.2	53	144	16	27	82	92	96	36	31
Ridgeville town	491	34.9	38	113	23	19	54	83	72	20	15
Rockland village (part)	3	54.5	-	-	-	-	1	-	1	1	-
Scott town	117	36.8	5	29	5	5	12	19	16	7	4
Sheldon town	682	24.1	77	205	40	25	78	96	61	31	29
Sparta city	8 648	36.6	558	1 683	337	447	1 115	1 270	1 117	415	339
Sparta town	2 750	40.3	142	578	106	67	250	447	487	174	112
Tomah city	8 419	37.9	557	1 613	307	369	977	1 251	1 198	367	289
Tomah town	1 194	37.2	73	273	44	32	129	213	177	58	45
Warrens village	286	36.4	18	58	16	13	30	46	37	11	14
Wellington town	544	34.5	43	135	22	13	64	81	69	27	29
Wells town	529	35.8	31	120	23	19	67	83	83	30	23
Wilton village	519	33.9	43	104	23	29	65	77	66	20	15
Wilton town	925	23.9	111	286	43	29	106	135	70	39	27
Wyeville village	146	37.4	4	39	5	4	13	32	16	9	7
Oconto County	35 634	38.8	2 026	7 134	1 122	1 163	4 064	6 177	4 872	1 923	1 765
Abrams town	1 757	37.2	123	343	54	68	223	361	278	90	68
Bagley town	333	40.5	18	60	14	11	38	41	50	24	24
Brazeau town	1 408	44.5	61	240	37	32	134	208	159	101	118
Breed town	657	42.7	29	131	9	18	55	110	82	42	58
Chase town	2 082	33.4	182	514	57	57	304	427	256	72	66
Doty town	249	52.6	2	27	4	1	11	32	63	15	30
Gillett city	1 256	37.1	78	260	38	33	165	194	125	58	55
Gillett town	1 085	38.4	53	235	41	34	111	173	166	67	58
How town	563	38.8	29	131	18	17	58	97	78	34	27
Lakewood town	875	51.0	33	131	14	12	72	101	120	68	79
Lena village	510	35.2	43	90	13	32	74	79	54	20	20
Lena town	769	37.6	37	170	28	21	89	163	85	41	36
Little River town	1 065	38.9	52	236	44	36	100	181	160	67	43
Little Suamico town	3 877	35.4	260	902	131	99	510	859	616	193	93
Maple Valley town	670	40.2	34	124	22	23	79	115	87	47	28
Morgan town	882	37.9	47	187	32	35	90	161	154	50	23
Mountain town	860	44.9	28	157	26	26	71	123	112	49	77
Oconto city	4 708	36.9	281	932	188	224	597	714	574	218	195
Oconto town	1 251	37.8	70	289	39	42	131	215	199	71	56
Oconto Falls city	2 843	37.4	187	563	83	107	378	437	330	112	97

Table 1. **Age and Sex: 2000**—Con.

[For information on confidentiality protection, nonsampling error, and definitions, see text]

Age—Con.			Age and sex						Percent of total population		
			All ages		18 years and over		65 years and over				**State** **County** **County Subdivision** **Place**
65 to 74 years	75 to 84 years	85 years and over	Female	Males per 100 females	Total	Female	Total	Female	Under 18 years	65 years and over	
											Marquette County—Con.
41	40	16	285	88.1	387	199	97	57	27.8	18.1	Oxford village
82	31	6	410	109.5	648	311	119	60	24.6	13.9	Oxford town
236	75	16	636	304.7	2 323	511	327	149	9.8	12.7	Packwaukee town
72	24	5	217	110.1	364	171	101	44	20.2	22.1	Shields town
73	28	10	302	107.9	503	243	111	53	19.9	17.7	Springfield town
82	89	34	627	94.1	880	481	205	127	27.7	16.8	Westfield village
86	43	16	347	98.6	540	269	145	78	21.6	21.0	Westfield town
275	98	13	2 312	97.3	2 786	1 449	386	199	38.9	8.5	Menominee County
275	98	13	2 312	97.3	2 786	1 449	386	199	38.9	8.5	Menominee town
55	15	4	693	101.2	751	396	74	43	46.1	5.3	Keshena CDP
146	50	4	794	93.1	1 064	548	200	93	30.6	13.0	Legend Lake CDP
4	3	-	20	120.0	29	13	7	4	34.1	15.9	Middle Village CDP (part)
25	22	1	434	93.3	484	253	48	30	42.3	5.7	Neopit CDP
3	2	1	63	96.8	69	38	6	5	44.4	4.8	Zoar CDP
59 920	45 253	16 512	489 590	92.0	692 339	367 999	121 685	74 593	26.4	12.9	Milwaukee County
459	361	90	2 312	91.0	3 396	1 807	910	489	23.1	20.6	Bayside village (part)
1 198	736	333	6 375	90.9	9 782	5 225	2 267	1 382	19.6	18.6	Brown Deer village
1 513	1 103	289	9 420	95.6	14 187	7 356	2 905	1 742	23.0	15.8	Cudahy city
678	551	176	3 692	89.9	5 336	2 886	1 405	830	23.9	20.0	Fox Point village
1 769	947	204	14 100	109.2	22 592	10 756	2 920	1 640	23.4	9.9	Franklin city
1 405	1 271	633	7 159	86.7	10 775	5 907	3 309	2 041	19.4	24.8	Glendale city
1 582	1 006	305	7 619	89.1	11 183	6 047	2 893	1 678	22.4	20.1	Greendale village
3 315	2 899	1 054	18 835	88.4	28 773	15 577	7 268	4 610	18.9	20.5	Greenfield city
683	541	209	4 064	91.1	6 050	3 219	1 433	891	22.1	18.5	Hales Corners village
33 015	23 727	8 381	311 611	91.6	425 990	227 523	65 123	39 904	28.6	10.9	Milwaukee city (part)
1 514	790	215	14 276	99.3	21 349	10 790	2 519	1 448	25.0	8.9	Oak Creek city
152	71	18	812	100.9	1 231	618	241	115	24.5	14.8	River Hills village
749	610	190	4 418	96.1	6 987	3 625	1 549	965	19.3	17.9	St. Francis city
968	744	286	7 435	85.1	10 876	6 030	1 998	1 257	21.0	14.5	Shorewood village
1 723	1 324	482	10 931	94.5	16 166	8 425	3 529	2 122	23.9	16.6	South Milwaukee city
3 506	3 332	1 753	25 371	86.3	36 257	19 930	8 591	5 518	23.3	18.2	Wauwatosa city
4 580	4 339	1 645	31 735	93.0	48 087	25 307	10 564	6 634	21.5	17.2	West Allis city
267	250	67	2 062	103.7	3 326	1 632	584	345	20.8	13.9	West Milwaukee village
844	651	182	7 363	92.4	9 996	5 339	1 677	982	29.4	11.8	Whitefish Bay village
2 815	2 115	760	20 294	101.5	29 401	14 733	5 690	3 196	28.1	13.9	Monroe County
33	16	2	322	111.8	466	221	51	29	31.7	7.5	Adrian town
79	53	6	617	105.5	907	450	138	68	28.5	10.9	Angelo town
77	39	10	669	108.4	972	477	126	60	30.3	9.0	Byron town
89	64	27	520	93.3	726	386	180	103	27.8	17.9	Cashton village
35	24	2	323	114.6	412	186	61	20	40.5	8.8	Clifton town
54	38	2	271	113.7	429	205	94	46	25.9	16.2	Glendale town
22	17	13	240	101.3	357	174	52	27	26.1	10.8	Grant town
46	26	9	308	103.2	457	226	81	43	27.0	12.9	Greenfield town
38	27	7	379	111.1	476	228	72	32	40.5	9.0	Jefferson town
38	31	17	240	95.4	355	178	86	52	24.3	18.3	Kendall village
12	13	2	139	128.8	250	104	27	14	21.4	8.5	Lafayette town
120	65	7	860	104.8	1 279	637	192	103	27.4	10.9	La Grange town
50	28	5	419	104.8	610	297	83	40	28.9	9.7	Leon town
60	21	12	398	107.8	594	281	93	45	28.2	11.2	Lincoln town
113	50	8	635	110.1	981	468	171	86	26.5	12.8	Little Falls town
8	1	3	50	86.0	62	33	12	7	33.3	12.9	Melvina village
11	12	-	64	120.3	111	52	23	12	21.3	16.3	New Lyme town
34	42	23	306	113.4	459	208	99	61	29.7	15.2	Norwalk village
28	5	1	144	106.3	216	103	34	18	27.3	11.4	Oakdale village
56	16	3	316	114.9	476	231	75	36	29.9	11.0	Oakdale town
56	48	5	323	112.4	489	231	109	57	28.7	15.9	Portland town
34	17	3	228	115.4	340	161	54	25	30.8	11.0	Ridgeville town
-	-	-	1	200.0	3	1	-	-	-	-	Rockland village (part)
8	6	1	59	98.3	83	42	15	6	29.1	12.8	Scott town
20	15	5	328	107.9	400	197	40	21	41.3	5.9	Sheldon town
569	546	252	4 491	92.6	6 407	3 377	1 367	860	25.9	15.8	Sparta city
178	135	74	1 377	99.7	2 030	1 013	387	204	26.2	14.1	Sparta town
663	607	221	4 255	97.9	6 249	3 201	1 491	867	25.8	17.7	Tomah city
93	52	5	591	102.0	848	425	150	81	29.0	12.6	Tomah town
28	12	3	146	95.9	210	108	43	29	26.6	15.0	Warrens village
40	17	4	271	100.7	366	168	61	27	32.7	11.2	Wellington town
34	12	4	250	111.6	378	178	50	21	28.5	9.5	Wells town
36	26	15	247	110.1	372	181	77	51	28.3	14.8	Wilton village
46	29	4	436	112.2	528	250	79	36	42.9	8.5	Wilton town
7	5	5	71	105.6	103	55	17	9	29.5	11.6	Wyeville village
2 840	1 895	653	17 699	101.3	26 474	13 260	5 388	2 926	25.7	15.1	Oconto County
82	56	11	842	108.7	1 291	629	149	75	26.5	8.5	Abrams town
29	19	5	153	117.6	255	124	53	29	23.4	15.9	Bagley town
178	114	26	696	102.3	1 107	544	318	151	21.4	22.6	Brazeau town
83	32	8	326	101.5	497	242	123	58	24.4	18.7	Breed town
84	50	13	1 006	107.0	1 386	668	147	70	33.4	7.1	Chase town
34	28	2	118	111.0	220	109	64	31	11.6	25.7	Doty town
97	101	52	664	89.2	918	499	250	159	26.9	19.9	Gillett city
69	61	17	531	104.3	797	396	147	84	26.5	13.5	Gillett town
54	18	2	263	114.1	403	191	74	37	28.4	13.1	How town
155	80	10	422	107.3	711	351	245	117	18.7	28.0	Lakewood town
38	30	17	243	109.9	377	184	85	45	26.1	16.7	Lena village
50	34	15	362	112.4	562	263	99	48	26.9	12.9	Lena town
80	49	17	517	106.0	777	375	146	75	27.0	13.7	Little River town
120	71	23	1 894	104.7	2 715	1 333	214	119	30.0	5.5	Little Suamico town
59	48	4	327	104.9	512	253	111	62	23.6	16.6	Maple Valley town
58	39	6	442	99.5	648	320	103	58	26.5	11.7	Morgan town
111	64	16	432	99.1	675	339	191	95	21.5	22.2	Mountain town
326	310	149	2 449	92.2	3 495	1 849	785	494	25.8	16.7	Oconto city
95	38	6	604	107.1	892	425	139	59	28.7	11.1	Oconto town
211	215	123	1 490	90.8	2 093	1 131	549	344	26.4	19.3	Oconto Falls city

Table 1. **Age and Sex: 2000**—Con.

[For information on confidentiality protection, nonsampling error, and definitions, see text]

State County County Subdivision Place	Total population	Median age	Age: Under 5 years	5 to 17 years	18 to 20 years	21 to 24 years	25 to 34 years	35 to 44 years	45 to 54 years	55 to 59 years	60 to 64 years
Oconto County—Con.											
Oconto Falls town	1 139	38.5	60	225	44	37	130	208	179	71	57
Pensaukee town	1 214	38.6	66	221	42	34	144	248	198	64	59
Pulaski village (part)	2	30.5	-	-	-	-	2	-	-	-	-
Riverview town	829	55.1	16	80	14	12	50	103	139	70	101
Spruce town	871	40.4	48	171	22	28	88	150	83	49	53
Stiles town	1 465	38.6	77	311	34	48	158	327	189	82	83
Suring village	605	42.3	30	107	21	31	54	86	59	25	25
Townsend town	963	52.6	22	141	21	18	56	116	144	88	103
Underhill town	846	39.3	60	156	32	27	92	148	133	35	33
Oneida County	36 776	42.4	1 739	6 464	1 048	1 043	3 754	5 976	5 401	2 284	2 183
Cassian town	962	45.2	35	152	22	21	90	159	150	78	80
Crescent town	2 071	40.4	89	442	61	50	182	386	333	125	116
Enterprise town	274	44.5	9	39	2	8	27	53	33	19	28
Hazelhurst town	1 267	45.7	46	220	31	26	85	209	254	81	91
Lake Tomahawk town	1 160	42.8	30	162	31	49	157	187	163	71	78
Little Rice town	314	43.9	7	51	11	9	29	56	40	23	33
Lynne town	210	46.4	10	25	6	3	14	41	24	13	20
Minocqua town	4 859	47.1	205	749	112	93	387	730	732	336	326
Monico town	364	37.2	18	99	11	7	35	87	46	13	13
Newbold town	2 710	42.8	127	489	56	62	272	460	453	209	191
Nokomis town	1 363	42.4	60	250	25	26	146	230	203	99	90
Pelican town	2 902	40.1	167	565	83	82	306	529	414	188	176
Piehl town	93	42.2	6	13	3	3	8	22	14	5	9
Pine Lake town	2 720	40.2	128	488	105	94	305	485	456	173	156
Rhinelander city	7 735	38.9	455	1 356	299	346	971	1 174	934	319	298
Schoepke town	352	46.6	12	52	8	11	23	59	52	22	24
Stella town	633	39.3	32	130	23	16	70	102	89	51	41
Sugar Camp town	1 781	41.9	85	338	46	45	179	285	262	130	116
Three Lakes town	2 339	46.6	84	420	50	47	174	340	332	165	143
Woodboro town	685	44.1	27	99	15	15	75	122	136	47	38
Woodruff town	1 982	45.1	107	325	48	30	219	260	281	117	116
Outagamie County	160 971	34.4	11 124	33 403	6 518	7 775	23 161	28 113	20 924	7 087	5 281
Appleton city (part)	58 301	34.2	3 876	11 613	2 704	3 155	8 530	9 727	7 488	2 400	1 771
Bear Creek village	415	33.1	27	90	25	20	63	58	61	15	18
Black Creek village	1 192	33.9	89	202	60	66	196	179	149	53	41
Black Creek town	1 268	36.3	84	249	63	54	152	238	193	66	58
Bovina town	1 130	36.4	68	240	34	37	145	229	144	66	54
Buchanan town	5 827	32.5	602	1 426	138	150	928	1 293	647	201	135
Center town	3 163	38.3	190	666	134	90	307	625	565	195	124
Cicero town	1 092	33.9	68	258	39	55	149	178	149	56	33
Combined Locks village	2 422	35.6	189	484	61	86	363	403	293	130	163
Dale town	2 288	35.7	185	504	65	56	303	466	356	116	78
Deer Creek town	682	34.7	35	152	36	31	91	120	82	41	27
Ellington town	2 535	35.0	199	593	69	89	315	494	356	141	87
Freedom town	5 241	33.4	433	1 139	208	222	799	1 007	682	226	154
Grand Chute town	18 392	35.2	1 031	3 273	825	1 231	2 788	2 945	2 609	886	662
Greenville town	6 844	33.8	610	1 613	174	183	1 022	1 457	899	321	207
Hortonia town	1 063	37.4	59	231	32	32	120	227	158	71	39
Hortonville village	2 357	33.7	169	532	79	100	351	387	323	116	51
Howard village (part)	-	-	-	-	-	-	-	-	-	-	-
Kaukauna city	12 983	35.1	845	2 755	494	619	1 755	2 209	1 602	507	412
Kaukauna town	1 142	36.1	77	278	43	31	122	226	159	56	41
Kimberly village	6 146	35.4	374	1 214	197	262	977	1 051	662	258	230
Liberty town	834	34.7	60	197	31	26	107	144	110	40	48
Little Chute village	10 476	32.9	785	2 265	388	514	1 613	1 747	1 337	410	327
Maine town	831	37.8	47	164	37	33	103	131	142	41	40
Maple Creek town	687	35.3	54	147	26	25	87	116	103	29	24
New London city (part)	1 467	33.6	109	262	74	105	218	257	150	53	36
Nichols village	307	30.9	21	73	13	12	54	66	31	10	7
Oneida town	4 001	33.1	293	1 037	178	149	467	688	554	219	122
Oneida CDP (part)	585	31.3	46	169	27	17	66	99	72	31	17
Osborn town	1 029	34.6	89	240	39	23	132	201	150	62	28
Seymour city	3 335	34.3	218	714	123	181	472	545	322	118	120
Seymour town	1 216	35.4	85	287	48	31	148	233	159	64	46
Shiocton village	954	32.6	80	187	33	59	155	200	92	34	29
Vandenbroek town	1 351	37.4	73	318	48	48	129	266	197	86	69
Ozaukee County	82 317	38.9	5 069	16 862	2 865	2 759	8 435	14 614	13 207	4 713	3 436
Bayside village (part)	103	46.9	5	25	1	2	3	10	26	7	2
Belgium village	1 678	31.9	166	367	41	73	305	301	173	62	42
Belgium town	1 513	39.2	84	324	54	43	151	280	243	57	78
Cedarburg city	10 908	39.0	754	2 215	273	272	1 203	2 009	1 636	529	421
Cedarburg town	5 744	41.1	287	1 327	167	101	382	1 069	1 027	387	301
Fredonia village	1 934	32.7	167	406	74	88	304	348	267	84	50
Fredonia town	2 903	23.5	120	421	601	346	236	413	371	136	77
Grafton village	10 312	37.3	661	2 054	335	391	1 310	1 932	1 452	579	390
Grafton town	4 132	40.7	235	784	105	138	413	746	758	315	215
Mequon city	21 823	42.5	1 202	4 922	509	404	1 303	3 694	4 217	1 553	1 046
Newburg village (part)	92	36.5	6	14	1	8	15	20	9	4	1
Port Washington city	10 467	36.0	722	1 977	361	492	1 480	1 846	1 382	486	389
Port Washington town	1 631	39.8	86	343	52	48	143	315	245	73	69
Saukville village	4 068	33.2	321	799	160	225	660	757	587	147	120
Saukville town	1 755	39.8	94	371	56	41	146	350	306	106	87
Thiensville village	3 254	42.9	159	513	75	87	381	524	508	188	148
Pepin County	7 213	38.7	426	1 483	317	254	778	1 093	978	336	333
Albany town	620	28.3	69	166	25	26	85	79	78	23	27
Durand city	1 968	41.1	99	390	86	68	201	279	237	77	77
Durand town	694	34.0	43	180	34	20	82	125	87	22	35
Frankfort town	362	38.3	17	65	20	15	44	76	51	14	17
Lima town	716	30.9	57	170	50	40	77	97	99	28	19
Pepin village	878	47.8	31	121	25	31	88	104	137	49	44
Pepin town	580	42.1	27	118	17	19	44	94	101	38	37

Table 1. **Age and Sex: 2000**—Con.

[For information on confidentiality protection, nonsampling error, and definitions, see text]

Age—Con.			Age and sex						Percent of total population		State County County Subdivision Place
			All ages		18 years and over		65 years and over				
65 to 74 years	75 to 84 years	85 years and over	Female	Males per 100 females	Total	Female	Total	Female	Under 18 years	65 years and over	
											Oconto County—Con.
78	42	8	574	98.4	854	425	128	67	25.0	11.2	Oconto Falls town
77	53	8	586	107.2	927	438	138	65	23.6	11.4	Pensaukee town
-	-	-	1	100.0	2	1	-	-	-	-	Pulaski village (part)
171	65	8	392	111.5	733	355	244	112	11.6	29.4	Riverview town
95	64	20	432	101.6	652	323	179	96	25.1	20.6	Spruce town
95	47	14	722	102.9	1 077	528	156	83	26.5	10.6	Stiles town
54	64	49	336	80.1	468	263	167	110	22.6	27.6	Suring village
177	65	12	472	104.0	800	400	254	123	16.9	26.4	Townsend town
80	38	12	403	109.9	630	302	130	60	25.5	15.4	Underhill town
3 939	2 160	785	18 466	99.2	28 573	14 479	6 884	3 749	22.3	18.7	Oneida County
127	38	10	461	108.7	775	374	175	81	19.4	18.2	Cassian town
196	73	18	1 025	102.0	1 540	775	287	146	25.6	13.9	Crescent town
41	13	2	125	119.2	226	101	56	23	17.5	20.4	Enterprise town
141	65	18	618	105.0	1 001	490	224	108	21.0	17.7	Hazelhurst town
144	71	17	519	123.5	968	423	232	117	16.6	20.0	Lake Tomahawk town
38	14	3	144	118.1	256	116	55	23	18.5	17.5	Little Rice town
39	14	1	98	114.3	175	82	54	26	16.7	25.7	Lynne town
720	372	97	2 425	100.4	3 905	1 976	1 189	625	19.6	24.5	Minocqua town
22	8	5	179	103.4	247	122	35	15	32.1	9.6	Monico town
275	89	27	1 331	103.6	2 094	1 025	391	186	22.7	14.4	Newbold town
161	54	19	683	99.6	1 053	526	234	118	22.7	17.2	Nokomis town
230	121	41	1 421	104.2	2 170	1 088	392	199	25.2	13.5	Pelican town
6	3	1	45	106.7	74	37	10	6	20.4	10.8	Piehl town
221	94	15	1 297	109.7	2 104	997	330	178	22.6	12.1	Pine Lake town
638	593	352	4 201	84.1	5 924	3 286	1 583	1 023	23.4	20.5	Rhinelander city
61	22	6	166	112.0	288	141	89	44	18.2	25.3	Schoepke town
52	22	5	318	99.1	471	242	79	41	25.6	12.5	Stella town
199	83	13	885	101.2	1 358	668	295	148	23.8	16.6	Sugar Camp town
337	205	42	1 137	105.7	1 835	899	584	296	21.5	25.0	Three Lakes town
73	34	4	334	105.1	559	273	111	56	18.4	16.2	Woodboro town
218	172	89	1 054	88.0	1 550	838	479	290	21.8	24.2	Woodruff town
8 926	6 297	2 362	80 686	99.5	116 444	59 129	17 585	10 356	27.7	10.9	Outagamie County
3 454	2 524	1 059	29 588	97.0	42 812	22 066	7 037	4 288	26.6	12.1	Appleton city (part)
16	16	6	206	101.5	298	145	38	21	28.2	9.2	Bear Creek village
62	72	23	630	89.2	901	477	157	96	24.4	13.2	Black Creek village
74	27	10	600	111.3	935	439	111	54	26.3	8.8	Black Creek town
72	33	8	521	116.9	822	380	113	47	27.3	10.0	Bovina town
206	69	32	2 914	100.0	3 799	1 904	307	162	34.8	5.3	Buchanan town
157	88	22	1 510	109.5	2 307	1 105	267	133	27.1	8.4	Center town
57	41	9	511	113.7	766	363	107	58	29.9	9.8	Cicero town
191	53	6	1 204	101.2	1 749	880	250	128	27.8	10.3	Combined Locks village
90	52	17	1 131	102.3	1 599	772	159	73	30.1	6.9	Dale town
43	21	3	310	120.0	495	226	67	27	27.4	9.8	Deer Creek town
125	50	17	1 208	109.9	1 743	828	192	95	31.2	7.6	Ellington town
213	128	30	2 563	104.5	3 669	1 794	371	204	30.0	7.1	Freedom town
1 045	845	252	9 234	99.2	14 088	7 164	2 142	1 296	23.4	11.6	Grand Chute town
230	97	31	3 321	106.1	4 621	2 271	358	177	32.5	5.2	Greenville town
55	27	12	523	103.3	773	380	94	50	27.3	8.8	Hortonia town
144	85	20	1 222	92.9	1 656	864	249	148	29.7	10.6	Hortonville village
-	-	-	-	(X)	-	-	-	-	(X)	(X)	Howard village (part)
792	666	327	6 590	97.0	9 383	4 827	1 785	1 088	27.7	13.7	Kaukauna city
52	34	23	569	100.7	787	397	109	63	31.1	9.5	Kaukauna town
480	363	78	3 127	96.5	4 558	2 357	921	550	25.8	15.0	Kimberly village
37	29	5	396	110.6	577	267	71	30	30.8	8.5	Liberty town
566	386	138	5 348	95.9	7 426	3 843	1 090	636	29.1	10.4	Little Chute village
53	31	9	376	121.0	620	284	93	50	25.4	11.2	Maine town
36	28	12	326	110.7	486	245	76	41	29.3	11.1	Maple Creek town
83	85	35	724	102.6	1 096	546	203	120	25.3	13.8	New London city (part)
8	11	1	139	120.9	213	101	20	14	30.6	6.5	Nichols village
173	97	24	1 971	103.0	2 671	1 355	294	164	33.2	7.3	Oneida town
20	16	5	296	97.6	370	190	41	21	36.8	7.0	Oneida CDP (part)
32	26	7	494	108.3	700	342	65	39	32.0	6.3	Osborn town
197	200	125	1 736	92.1	2 403	1 273	522	333	27.9	15.7	Seymour city
66	44	5	600	102.7	844	422	115	58	30.6	9.5	Seymour town
43	34	8	459	107.8	687	337	85	52	28.0	8.9	Shiocton village
74	35	8	635	112.8	960	475	117	61	28.9	8.7	Vandenbroek town
5 648	3 529	1 180	41 725	97.3	60 386	31 127	10 357	5 886	26.6	12.6	Ozaukee County
10	12	-	50	106.0	73	34	22	10	29.1	21.4	Bayside village (part)
90	47	11	834	101.2	1 145	574	148	84	31.8	8.8	Belgium village
100	77	22	724	109.0	1 105	526	199	98	27.0	13.2	Belgium town
822	563	211	5 695	91.5	7 939	4 231	1 596	970	27.2	14.6	Cedarburg city
367	170	159	2 882	99.3	4 130	2 110	696	387	28.1	12.1	Cedarburg town
81	51	14	979	97.5	1 361	691	146	80	29.6	7.5	Fredonia village
107	62	13	1 494	94.3	2 362	1 240	182	95	18.6	6.3	Fredonia town
647	443	118	5 248	96.5	7 597	3 922	1 208	700	26.3	11.7	Grafton village
267	127	29	2 020	104.6	3 113	1 547	423	211	24.7	10.2	Grafton town
1 699	1 009	265	11 056	97.4	15 699	8 101	2 973	1 626	28.1	13.6	Mequon city
8	6	-	47	95.7	72	39	14	9	21.7	15.2	Newburg village (part)
689	454	189	5 282	98.2	7 768	3 959	1 332	789	25.8	12.7	Port Washington city
124	94	39	828	97.0	1 202	620	257	160	26.3	15.8	Port Washington town
166	97	29	1 998	103.6	2 948	1 470	292	166	27.5	7.2	Saukville village
120	66	12	844	107.9	1 290	638	198	101	26.5	11.3	Saukville town
351	251	69	1 744	86.6	2 582	1 425	671	400	20.7	20.6	Thiensville village
561	448	206	3 587	101.1	5 304	2 650	1 215	684	26.5	16.8	Pepin County
29	13	-	299	107.4	385	187	42	18	37.9	6.8	Albany town
175	178	101	1 034	90.3	1 479	789	454	281	24.8	23.1	Durand city
33	25	8	356	94.9	471	241	66	38	32.1	9.5	Durand town
27	15	1	164	120.7	280	128	43	17	22.7	11.9	Frankfort town
50	25	4	353	102.8	489	232	79	35	31.7	11.0	Lima town
90	93	65	451	94.7	726	378	248	152	17.3	28.2	Pepin village
50	29	6	289	100.7	435	211	85	44	25.0	14.7	Pepin town

Table 1. **Age and Sex: 2000**—Con.

[For information on confidentiality protection, nonsampling error, and definitions, see text]

State County County Subdivision Place	Total population	Median age	Age: Under 5 years	5 to 17 years	18 to 20 years	21 to 24 years	25 to 34 years	35 to 44 years	45 to 54 years	55 to 59 years	60 to 64 years
Pepin County—Con.											
Stockholm village	97	52.1	3	12	2	4	4	10	24	5	12
Stockholm town	75	51.5	1	12	1	1	7	7	16	9	4
Waterville town	859	37.9	53	170	44	21	104	161	90	44	40
Waubeek town	364	37.8	26	79	13	9	42	61	58	27	21
Pierce County	36 804	32.1	2 110	6 887	3 369	2 878	4 457	5 894	4 900	1 536	1 234
Bay City village	465	39.7	33	76	9	26	67	63	69	29	33
Clifton town	1 657	36.2	116	396	63	50	160	358	291	75	53
Diamond Bluff town	479	39.9	28	85	20	18	48	92	97	26	21
Ellsworth village	2 909	36.4	202	515	124	154	392	437	370	123	134
Ellsworth town	1 064	36.4	69	234	50	31	110	216	183	46	30
Elmwood village	841	41.3	41	147	28	29	99	115	99	42	40
El Paso town	690	35.7	36	166	32	24	79	127	109	19	24
Gilman town	772	38.0	54	148	33	27	82	159	110	45	32
Hartland town	814	35.5	55	168	27	36	116	134	114	48	33
Isabelle town	315	35.1	21	65	10	6	55	59	48	15	13
Maiden Rock village	121	37.5	6	24	7	4	14	21	17	7	7
Maiden Rock town	589	41.8	23	127	25	17	36	109	107	32	25
Martell town	1 070	36.1	57	239	45	28	136	249	159	46	34
Oak Grove town	1 522	36.1	120	368	49	35	156	323	230	75	48
Plum City village	574	41.0	33	115	15	23	46	93	62	9	31
Prescott city	3 764	34.5	256	739	152	201	567	668	487	160	124
River Falls city (part)	10 242	22.5	470	1 293	2 336	1 814	1 248	1 093	958	271	194
River Falls town	2 304	36.8	109	549	82	112	235	444	421	122	87
Rock Elm town	504	35.2	25	118	26	22	59	79	69	20	21
Salem town	505	35.9	33	108	16	18	70	76	80	31	32
Spring Lake town	550	37.0	32	125	19	17	66	97	75	35	24
Spring Valley village (part)	1 187	37.9	76	244	44	54	130	175	158	48	40
Trenton town	1 737	36.9	97	349	61	67	236	312	263	90	66
Trimbelle town	1 511	36.1	96	325	70	47	192	282	229	89	64
Union town	618	37.3	22	164	26	18	58	113	95	33	24
Polk County	41 319	38.7	2 427	8 408	1 365	1 415	4 633	6 794	5 947	2 156	1 927
Alden town	2 615	38.4	158	547	98	67	276	519	441	170	109
Amery city	2 845	44.6	160	469	76	116	302	312	336	135	153
Apple River town	1 067	38.9	69	210	33	24	121	184	156	79	66
Balsam Lake village	950	45.5	50	123	27	47	100	120	141	54	53
Balsam Lake town	1 384	38.8	100	283	35	30	151	251	216	92	82
Beaver town	753	40.2	45	137	15	24	91	113	140	45	49
Black Brook town	1 208	35.6	76	302	45	34	138	233	173	53	47
Bone Lake town	710	39.8	36	150	22	14	73	115	108	43	42
Centuria village	865	34.6	59	182	33	34	131	129	109	33	24
Clam Falls town	547	44.0	21	87	20	20	40	97	86	30	37
Clayton village	507	29.8	43	119	18	31	83	84	47	15	18
Clayton town	912	39.4	50	188	31	19	102	147	157	62	44
Clear Lake village	1 051	39.4	58	199	46	43	115	161	122	40	35
Clear Lake town	800	35.4	43	186	37	30	98	147	113	47	27
Dresser village	732	35.1	51	139	20	37	118	117	87	38	37
Eureka town	1 338	38.6	82	276	48	48	139	242	203	81	66
Farmington town	1 625	34.4	98	428	71	49	186	310	247	74	46
Frederic village	1 262	43.6	69	221	31	49	120	162	135	40	38
Garfield town	1 443	37.4	74	328	43	60	160	241	207	93	81
Georgetown town	1 004	45.8	39	189	29	19	103	110	156	81	88
Johnstown town	520	41.7	23	114	20	14	50	63	78	37	45
Laketown town	918	40.9	45	190	27	25	89	150	177	55	41
Lincoln town	2 304	40.3	111	485	84	59	230	383	356	146	143
Lorain town	328	38.4	14	82	11	11	30	50	42	21	17
Luck village	1 210	40.0	51	243	33	51	128	192	135	32	48
Luck town	881	39.8	60	184	28	31	62	158	154	53	41
McKinley town	328	44.0	16	63	8	8	28	51	63	17	21
Milltown village	888	39.9	51	149	29	38	112	130	106	21	43
Milltown town	1 146	40.4	58	243	39	24	114	181	206	71	59
Osceola village	2 421	32.8	181	495	99	139	377	419	258	84	62
Osceola town	2 085	35.5	163	469	67	47	279	423	313	86	65
St. Croix Falls city	2 033	40.7	119	369	50	91	216	314	280	92	79
St. Croix Falls town	1 119	39.2	68	228	39	36	117	209	179	57	49
Sterling town	724	37.2	40	162	17	27	87	143	93	47	33
Turtle Lake village (part)	65	21.5	8	16	8	3	7	6	6	-	-
West Sweden town	731	41.1	38	153	28	16	60	128	121	32	39
Portage County	67 182	33.0	3 964	12 213	5 217	5 671	8 322	10 261	8 945	2 894	2 341
Alban town	897	38.1	48	198	31	31	99	151	116	42	43
Almond village	459	36.3	26	94	25	22	50	58	62	25	24
Almond town	679	38.8	46	134	18	22	82	109	121	47	23
Amherst village	964	34.5	72	213	38	38	128	147	124	38	47
Amherst town	1 435	39.3	74	300	54	37	169	212	293	60	56
Amherst Junction village	305	30.2	24	70	10	25	57	49	31	10	8
Belmont town	623	40.1	37	114	21	25	55	119	101	32	39
Buena Vista town	1 187	36.0	74	262	60	35	132	229	203	43	43
Carson town	1 299	38.0	74	266	61	37	144	229	216	67	61
Dewey town	975	37.1	63	174	47	39	138	168	161	63	29
Eau Pleine town	931	39.3	45	202	31	28	101	164	148	37	42
Grant town	2 020	37.2	117	463	47	55	233	424	284	116	107
Hull town	5 493	37.5	314	1 211	189	191	598	1 018	924	327	249
Junction City village	440	32.8	36	104	18	16	56	82	45	15	12
Lanark town	1 449	37.3	115	291	40	34	180	266	223	63	56
Linwood town	1 111	37.1	83	225	37	46	126	205	166	57	46
Milladore village (part)	-	-	-	-	-	-	-	-	-	-	-
Nelsonville village	191	33.5	19	36	1	10	37	27	24	9	7
New Hope town	736	41.0	40	149	29	11	61	143	126	36	32
Park Ridge village	488	47.9	18	82	12	7	27	79	75	36	33
Pine Grove town	904	35.8	48	211	34	47	101	162	126	41	36
Plover village	10 520	32.9	786	2 245	416	610	1 519	1 857	1 584	501	319
Plover town	2 415	36.3	136	534	80	95	308	459	396	118	104
Rosholt village	518	31.3	39	120	21	25	81	80	57	8	17

Table 1. **Age and Sex: 2000**—Con.

[For information on confidentiality protection, nonsampling error, and definitions, see text]

Age—Con.			Age and sex						Percent of total population		
			All ages		18 years and over		65 years and over				**State** **County** **County Subdivision** **Place**
65 to 74 years	75 to 84 years	85 years and over	Female	Males per 100 females	Total	Female	Total	Female	Under 18 years	65 years and over	
											Pepin County—Con.
14	6	1	44	120.5	82	37	21	11	15.5	21.6	Stockholm village
11	5	1	40	87.5	62	32	17	8	17.3	22.7	Stockholm town
70	46	16	394	118.0	636	292	132	65	26.0	15.4	Waterville town
12	13	3	163	123.3	259	123	28	15	28.8	7.7	Waubeek town
1 783	1 279	477	18 653	97.3	27 807	14 316	3 539	1 984	24.4	9.6	Pierce County
33	24	3	217	114.3	356	166	60	31	23.4	12.9	Bay City village
64	26	5	784	111.4	1 145	542	95	53	30.9	5.7	Clifton town
29	10	5	227	111.0	366	171	44	22	23.6	9.2	Diamond Bluff town
176	179	103	1 501	93.8	2 192	1 179	458	298	24.6	15.7	Ellsworth village
53	35	7	519	105.0	761	362	95	54	28.5	8.9	Ellsworth town
77	74	50	453	85.7	653	361	201	128	22.4	23.9	Elmwood village
38	32	4	329	109.7	488	227	74	39	29.3	10.7	El Paso town
41	36	5	374	106.4	570	274	82	40	26.2	10.6	Gilman town
43	34	6	408	99.5	591	293	83	49	27.4	10.2	Hartland town
15	7	1	146	115.8	229	109	23	9	27.3	7.3	Isabelle town
5	8	1	59	105.1	91	49	14	7	24.8	11.6	Maiden Rock village
44	33	11	276	113.4	439	208	88	43	25.5	14.9	Maiden Rock town
34	39	4	534	100.4	774	378	77	34	27.7	7.2	Martell town
78	34	6	741	105.4	1 034	513	118	55	32.1	7.8	Oak Grove town
49	57	41	302	90.1	426	234	147	91	25.8	25.6	Plum City village
216	129	65	1 893	98.8	2 769	1 412	410	234	26.4	10.9	Prescott city
298	204	63	5 561	84.2	8 479	4 681	565	332	17.2	5.5	River Falls city (part)
87	52	4	1 135	103.0	1 646	803	143	67	28.6	6.2	River Falls town
39	19	7	245	105.7	361	171	65	31	28.4	12.9	Rock Elm town
24	15	2	247	104.5	364	181	41	21	27.9	8.1	Salem town
35	22	3	258	113.2	393	192	60	33	28.5	10.9	Spring Lake town
72	88	58	613	93.6	867	469	218	137	27.0	18.4	Spring Valley village (part)
123	61	12	838	107.3	1 291	631	196	92	25.7	11.3	Trenton town
79	34	4	708	113.4	1 090	511	117	53	27.9	7.7	Trimbelle town
31	27	7	285	116.8	432	199	65	31	30.1	10.5	Union town
3 111	2 223	913	20 669	99.9	30 484	15 355	6 247	3 544	26.2	15.1	Polk County
131	76	23	1 258	107.9	1 910	896	230	109	27.0	8.8	Alden town
267	324	195	1 604	77.4	2 216	1 285	786	533	22.1	27.6	Amery city
80	39	6	513	108.0	788	384	125	57	26.1	11.7	Apple River town
108	89	38	462	105.6	777	380	235	130	18.2	24.7	Balsam Lake village
91	48	5	662	109.1	1 001	476	144	62	27.7	10.4	Balsam Lake town
52	39	3	361	108.6	571	276	94	47	24.2	12.5	Beaver town
76	23	8	576	109.7	830	401	107	56	31.3	8.9	Black Brook town
78	24	5	353	101.1	524	264	107	52	26.2	15.1	Bone Lake town
62	40	29	449	92.7	624	323	131	78	27.9	15.1	Centuria village
54	44	11	272	101.1	439	211	109	58	19.7	19.9	Clam Falls town
26	18	5	262	93.5	345	177	49	32	32.0	9.7	Clayton village
68	38	6	427	113.6	674	312	112	53	26.1	12.3	Clayton town
94	93	45	551	90.7	794	422	232	137	24.5	22.1	Clear Lake village
38	24	10	373	114.5	571	259	72	38	28.6	9.0	Clear Lake town
44	26	18	372	96.8	542	272	88	47	26.0	12.0	Dresser village
93	46	14	639	109.4	980	468	153	74	26.8	11.4	Eureka town
61	46	9	799	103.4	1 099	543	116	56	32.4	7.1	Farmington town
122	179	96	705	79.0	972	571	397	274	23.0	31.5	Frederic village
100	54	2	698	106.7	1 041	496	156	69	27.9	10.8	Garfield town
124	50	16	481	108.7	776	382	190	98	22.7	18.9	Georgetown town
49	20	7	248	109.7	383	181	76	39	26.3	14.6	Johnstown town
62	45	12	462	98.7	683	339	119	63	25.6	13.0	Laketown town
201	84	22	1 135	103.0	1 708	842	307	150	25.9	13.3	Lincoln town
29	19	2	157	108.9	232	109	50	25	29.3	15.2	Lorain town
97	121	79	654	85.0	916	507	297	193	24.3	24.5	Luck village
66	33	11	417	111.3	637	302	110	53	27.7	12.5	Luck town
39	13	1	146	124.7	249	116	53	25	24.1	16.2	McKinley town
102	86	21	480	85.0	688	370	209	124	22.5	23.5	Milltown village
94	45	12	546	109.9	845	401	151	73	26.3	13.2	Milltown town
126	115	66	1 258	92.4	1 745	927	307	199	27.9	12.7	Osceola village
119	46	8	1 011	106.2	1 453	712	173	91	30.3	8.3	Osceola town
160	163	100	1 079	88.4	1 545	839	423	282	24.0	20.8	St. Croix Falls city
79	44	14	519	115.6	823	387	137	63	26.5	12.2	St. Croix Falls town
46	24	5	344	110.5	522	238	75	36	27.9	10.4	Sterling town
4	6	1	34	91.2	41	21	11	6	36.9	16.9	Turtle Lake village (part)
69	39	8	362	101.9	540	266	116	62	26.1	15.9	West Sweden town
3 791	2 565	998	33 692	99.4	51 005	25 912	7 354	4 266	24.1	10.9	Portage County
78	40	20	424	111.6	651	312	138	71	27.4	15.4	Alban town
34	26	13	238	92.9	339	186	73	47	26.1	15.9	Almond village
41	30	6	326	108.3	499	240	77	36	26.5	11.3	Almond town
44	57	18	487	97.9	679	360	119	81	29.6	12.3	Amherst village
76	50	54	692	107.4	1 061	528	180	104	26.1	12.5	Amherst town
10	8	3	147	107.5	211	103	21	11	30.8	6.9	Amherst Junction village
50	29	1	295	111.2	472	227	80	38	24.2	12.8	Belmont town
64	32	10	568	109.0	851	410	106	56	28.3	8.9	Buena Vista town
84	50	10	619	109.9	959	458	144	73	26.2	11.1	Carson town
55	32	6	470	107.4	738	346	93	48	24.3	9.5	Dewey town
82	40	11	444	109.7	684	319	133	70	26.5	14.3	Eau Pleine town
120	42	12	954	111.7	1 440	683	174	76	28.7	8.6	Grant town
299	143	30	2 681	104.9	3 968	1 939	472	236	27.8	8.6	Hull town
21	22	13	225	95.6	300	159	56	36	31.8	12.7	Junction City village
103	61	17	703	106.1	1 043	502	181	87	28.0	12.5	Lanark town
77	37	6	547	103.1	803	391	120	64	27.7	10.8	Linwood town
-	-	-	-	(X)	-	-	-	-	(X)	(X)	Milladore village (part)
8	8	5	101	89.1	136	72	21	12	28.8	11.0	Nelsonville village
59	42	8	355	107.3	547	273	109	55	25.7	14.8	New Hope town
71	39	9	245	99.2	388	201	119	67	20.5	24.4	Park Ridge village
48	45	5	436	107.3	645	312	98	54	28.7	10.8	Pine Grove town
385	242	56	5 303	98.4	7 489	3 802	683	385	28.8	6.5	Plover village
121	53	11	1 168	106.8	1 745	859	185	87	27.7	7.7	Plover town
25	30	15	255	103.1	359	180	70	38	30.7	13.5	Rosholt village

Table 1. **Age and Sex: 2000**—Con.

[For information on confidentiality protection, nonsampling error, and definitions, see text]

State County County Subdivision Place	Total population	Median age	Age: Under 5 years	5 to 17 years	18 to 20 years	21 to 24 years	25 to 34 years	35 to 44 years	45 to 54 years	55 to 59 years	60 to 64 years
Portage County—Con.											
Sharon town	1 936	38.2	115	360	81	90	231	321	330	114	68
Stevens Point city	24 551	25.6	1 236	3 242	3 650	3 916	3 096	2 743	2 312	718	658
Stockton town	2 896	35.9	183	659	119	114	340	538	473	157	87
Whiting village	1 760	46.2	96	254	47	65	173	222	224	114	95
Price County	15 822	41.7	770	3 000	455	461	1 619	2 465	2 356	880	835
Catawba village	149	44.2	7	20	5	5	17	26	28	5	5
Catawba town	283	36.4	18	64	5	8	34	54	33	14	16
Eisenstein town	669	43.0	25	126	17	8	66	116	101	42	47
Elk town	1 183	44.3	55	199	33	31	107	181	212	77	68
Emery town	325	40.2	22	60	17	12	29	50	71	8	7
Fifield town	989	44.4	33	174	30	17	89	159	169	76	69
Flambeau town	535	39.7	29	121	16	14	51	90	94	31	24
Georgetown town	164	44.8	6	30	8	5	13	21	30	13	7
Hackett town	202	41.0	10	45	8	3	16	43	26	3	7
Harmony town	211	47.8	8	31	2	9	19	27	44	13	12
Hill town	364	39.5	34	63	10	16	35	61	54	23	18
Kennan village	171	38.5	11	30	6	6	27	19	30	5	8
Kennan town	378	36.8	22	94	11	8	46	64	43	15	16
Knox town	399	42.8	14	69	7	15	52	56	56	33	26
Lake town	1 319	43.0	54	260	28	22	120	226	211	105	70
Ogema town	882	39.2	55	181	25	47	84	136	105	51	48
Park Falls city	2 793	42.3	132	521	93	79	268	410	366	137	120
Phillips city	1 675	42.1	81	300	52	71	180	224	232	53	79
Prentice village	626	39.4	32	126	20	19	77	94	88	32	28
Prentice town	479	39.9	26	92	12	18	56	72	77	27	29
Spirit town	315	43.6	15	51	12	7	26	53	53	27	26
Worcester town	1 711	39.9	81	343	38	41	207	283	233	90	105
Racine County	188 831	36.1	13 220	37 731	7 301	8 314	24 531	32 004	26 267	9 105	7 125
Burlington city (part)	9 936	34.8	702	2 062	375	515	1 348	1 581	1 197	432	340
Burlington town	6 384	38.3	395	1 250	218	225	733	1 111	1 042	365	293
Bohners Lake CDP	1 952	35.1	148	411	62	64	287	344	291	78	77
Browns Lake CDP	1 933	40.4	98	351	64	70	206	350	311	130	102
Caledonia town	23 614	38.2	1 602	4 530	728	811	2 849	4 241	3 878	1 394	1 041
Franksville CDP (part)	1 573	35.8	125	320	39	45	232	317	215	102	57
Dover town	3 908	36.4	188	827	126	142	549	849	593	181	118
Eagle Lake CDP	1 320	34.8	69	320	49	44	183	277	194	51	37
Elmwood Park village	474	48.1	18	66	11	17	35	64	95	55	29
Mount Pleasant town	23 142	42.7	1 240	3 922	771	845	2 248	3 456	3 780	1 415	1 131
Franksville CDP (part)	216	35.7	15	40	11	9	31	33	37	8	11
North Bay village	260	41.7	18	64	7	1	11	45	53	15	13
Norway town	7 600	36.6	555	1 679	221	179	936	1 635	1 128	341	288
Wind Lake CDP	5 202	36.4	374	1 158	162	137	628	1 137	776	230	189
Racine city	81 855	33.1	6 565	16 965	3 707	4 356	11 682	12 837	9 840	3 255	2 623
Raymond town	3 516	39.1	205	731	118	94	349	691	494	238	179
Rochester village	1 149	35.4	74	277	48	38	129	254	171	45	35
Rochester town	2 254	37.2	127	516	101	61	215	438	400	120	80
Sturtevant village	5 287	33.5	283	775	255	425	1 056	1 096	654	234	157
Union Grove village	4 322	34.1	284	952	168	216	617	773	490	188	126
Waterford village	4 048	35.4	303	845	107	125	616	707	513	159	185
Waterford town	5 938	36.6	421	1 272	195	153	716	1 278	943	308	198
Waterford North CDP	4 761	36.5	355	1 007	138	113	603	1 044	769	240	158
Wind Point village	1 853	46.6	81	355	39	23	84	287	404	157	132
Yorkville town	3 291	39.8	159	643	106	88	358	661	592	203	157
Richland County	17 924	39.2	1 004	3 508	808	701	1 885	2 686	2 525	912	811
Akan town	444	40.2	25	96	15	13	39	71	58	31	26
Bloom town	487	39.9	19	91	33	17	52	75	81	17	20
Boaz village	137	40.2	9	20	5	9	12	29	16	7	10
Buena Vista town	1 575	36.5	91	333	64	65	190	262	247	71	81
Cazenovia village (part)	326	39.7	18	52	9	18	38	52	30	19	23
Dayton town	723	40.0	40	151	29	20	66	110	121	46	39
Eagle town	593	40.3	33	125	18	19	55	100	95	39	30
Forest town	390	40.1	23	84	11	20	26	68	71	21	11
Henrietta town	479	44.3	16	92	12	14	37	76	81	19	33
Ithaca town	648	38.9	41	122	23	35	67	99	93	30	28
Lone Rock village	929	34.1	69	188	47	31	150	157	103	39	46
Marshall town	600	37.6	35	146	25	13	61	97	85	27	27
Orion town	628	38.4	34	134	24	15	69	101	81	45	33
Richland town	1 364	42.9	66	265	62	40	114	176	209	82	66
Richland Center city	5 114	39.9	272	832	307	248	590	649	641	235	164
Richwood town	618	40.0	28	135	21	17	63	102	89	44	28
Rockbridge town	721	40.8	42	179	16	15	53	118	114	36	49
Sylvan town	547	36.4	42	124	26	18	54	84	74	28	20
Viola village (part)	422	43.7	18	67	13	28	33	63	68	16	21
Westford town	594	36.0	41	150	28	25	49	105	75	32	30
Willow town	493	37.4	32	104	18	16	60	78	79	26	22
Yuba village	92	37.0	10	18	2	5	7	14	14	2	4
Rock County	152 307	35.9	10 263	30 103	6 072	7 038	20 606	24 810	20 645	7 326	6 049
Avon town	586	39.1	27	142	20	12	57	89	106	36	29
Beloit city	35 775	32.7	2 746	7 149	1 974	2 139	5 038	5 174	4 240	1 453	1 229
Beloit town	7 038	42.3	317	1 324	253	207	639	1 110	1 198	411	395
Bradford town	1 007	37.3	72	192	37	27	138	165	165	64	44
Center town	1 005	39.0	58	192	35	28	105	216	161	50	42
Clinton village	2 162	34.8	148	494	91	86	266	331	283	81	64
Clinton town	893	37.2	44	195	40	41	92	143	175	40	37
Edgerton city (part)	4 891	35.4	322	991	157	224	720	813	619	176	172
Evansville city	4 039	34.1	327	848	136	148	619	734	433	122	125
Footville village	788	37.6	44	153	26	44	96	130	111	38	36
Fulton town	3 158	40.9	172	578	94	88	323	554	550	239	148
Harmony town	2 351	38.1	125	567	83	64	201	452	436	152	96
Janesville city	59 498	35.3	4 176	11 407	2 055	2 866	8 957	9 636	7 582	2 815	2 336
Janesville town	3 750	39.5	178	654	172	155	421	724	610	205	160

Table 1. **Age and Sex: 2000**—Con.

[For information on confidentiality protection, nonsampling error, and definitions, see text]

Age—Con.			Age and sex						Percent of total population		
			All ages		18 years and over		65 years and over				**State** **County** **County Subdivision** **Place**
65 to 74 years	75 to 84 years	85 years and over	Female	Males per 100 females	Total	Female	Total	Female	Under 18 years	65 years and over	
											Portage County—Con.
126	76	24	954	102.9	1 461	717	226	115	24.5	11.7	Sharon town
1 405	1 094	481	12 739	92.7	20 073	10 558	2 980	1 887	18.2	12.1	Stevens Point city
133	72	21	1 368	111.7	2 054	984	226	111	29.1	7.8	Stockton town
172	165	133	948	85.7	1 410	791	470	321	19.9	26.7	Whiting village
1 449	1 051	481	7 873	101.0	12 052	6 056	2 981	1 671	23.8	18.8	Price County
13	13	5	71	109.9	122	56	31	15	18.1	20.8	Catawba village
17	14	6	135	109.6	201	96	37	22	29.0	13.1	Catawba town
90	25	6	306	118.6	518	243	121	54	22.6	18.1	Eisenstein town
124	82	14	596	98.5	929	472	220	109	21.5	18.6	Elk town
34	11	4	148	119.6	243	113	49	26	25.2	15.1	Emery town
106	54	13	484	104.3	782	383	173	90	20.9	17.5	Fifield town
33	29	3	256	109.0	385	190	65	37	28.0	12.1	Flambeau town
15	11	5	80	105.0	128	58	31	15	22.0	18.9	Georgetown town
19	18	4	98	106.1	147	72	41	20	27.2	20.3	Hackett town
23	17	6	96	119.8	172	78	46	22	18.5	21.8	Harmony town
28	19	3	164	122.0	267	126	50	26	26.6	13.7	Hill town
15	12	2	81	111.1	130	58	29	14	24.0	17.0	Kennan village
35	19	5	183	106.6	262	119	59	27	30.7	15.6	Kennan town
32	34	5	189	111.1	316	147	71	38	20.8	17.8	Knox town
118	85	20	648	103.5	1 005	493	223	114	23.8	16.9	Lake town
78	42	30	442	99.5	646	323	150	86	26.8	17.0	Ogema town
247	247	173	1 482	88.5	2 140	1 146	667	420	23.4	23.9	Park Falls city
128	151	124	911	83.9	1 294	719	403	269	22.7	24.1	Phillips city
52	39	19	315	98.7	468	252	110	71	25.2	17.6	Prentice village
40	22	8	228	110.1	361	174	70	31	24.6	14.6	Prentice town
27	12	6	148	112.8	249	121	45	18	21.0	14.3	Spirit town
175	95	20	812	110.7	1 287	617	290	147	24.8	16.9	Worcester town
12 006	8 381	2 846	95 374	98.0	137 880	70 540	23 233	13 637	27.0	12.3	Racine County
639	539	206	5 163	92.4	7 172	3 823	1 384	876	27.8	13.9	Burlington city (part)
425	260	67	3 190	100.1	4 739	2 387	752	415	25.8	11.8	Burlington town
109	71	10	972	100.8	1 393	697	190	107	28.6	9.7	Bohners Lake CDP
138	78	35	958	101.8	1 484	741	251	139	23.2	13.0	Browns Lake CDP
1 417	807	316	11 817	99.8	17 482	8 839	2 540	1 427	26.0	10.8	Caledonia town
73	38	10	777	102.4	1 128	558	121	69	28.3	7.7	Franksville CDP (part)
187	119	29	2 054	90.3	2 893	1 500	335	179	26.0	8.6	Dover town
53	37	6	661	99.7	931	463	96	55	29.5	7.3	Eagle Lake CDP
32	38	14	237	100.0	390	203	84	49	17.7	17.7	Elmwood Park village
2 157	1 632	545	12 032	92.3	17 980	9 521	4 334	2 550	22.3	18.7	Mount Pleasant town
12	8	1	109	98.2	161	85	21	10	25.5	9.7	Franksville CDP (part)
16	15	2	130	100.0	178	91	33	18	31.5	12.7	North Bay village
378	216	44	3 737	103.4	5 366	2 645	638	335	29.4	8.4	Norway town
250	133	28	2 552	103.8	3 670	1 810	411	218	29.5	7.9	Wind Lake CDP
4 906	3 776	1 343	41 986	95.0	58 325	30 509	10 025	6 062	28.7	12.2	Racine city
249	135	33	1 739	102.2	2 580	1 285	417	211	26.6	11.9	Raymond town
46	24	8	551	108.5	798	398	78	53	30.5	6.8	Rochester village
113	65	18	1 121	101.1	1 611	794	196	99	28.5	8.7	Rochester town
202	118	32	1 888	180.0	4 229	1 384	352	196	20.0	6.7	Sturtevant village
252	169	87	2 264	90.9	3 086	1 645	508	328	28.6	11.8	Union Grove village
310	140	38	2 052	97.3	2 900	1 476	488	272	28.4	12.1	Waterford village
270	152	32	2 850	108.4	4 245	2 078	454	239	28.5	7.6	Waterford town
191	115	28	2 280	108.8	3 399	1 664	334	179	28.6	7.0	Waterford North CDP
192	82	17	944	96.3	1 417	736	291	162	23.5	15.7	Wind Point village
215	94	15	1 619	103.3	2 489	1 226	324	166	24.4	9.8	Yorkville town
1 509	1 135	440	9 042	98.2	13 412	6 880	3 084	1 815	25.2	17.2	Richland County
38	28	4	217	104.6	323	152	70	34	27.3	15.8	Akan town
48	24	10	235	107.2	377	183	82	44	22.6	16.8	Bloom town
15	2	3	70	95.7	108	57	20	11	21.2	14.6	Boaz village
87	59	25	758	107.8	1 151	558	171	88	26.9	10.9	Buena Vista town
29	31	7	164	98.8	256	126	67	41	21.5	20.6	Cazenovia village (part)
54	39	8	350	106.6	532	251	101	52	26.4	14.0	Dayton town
53	21	5	291	103.8	435	215	79	38	26.6	13.3	Eagle town
40	13	2	189	106.3	283	134	55	26	27.4	14.1	Forest town
62	30	7	231	107.4	371	174	99	45	22.5	20.7	Henrietta town
67	36	7	316	105.1	485	236	110	58	25.2	17.0	Ithaca town
49	37	13	481	93.1	672	359	99	61	27.7	10.7	Lone Rock village
51	26	7	282	112.8	419	207	84	43	30.2	14.0	Marshall town
54	30	8	301	108.6	460	224	92	47	26.8	14.6	Orion town
110	108	66	702	94.3	1 033	533	284	171	24.3	20.8	Richland town
459	495	222	2 773	84.4	4 010	2 243	1 176	785	21.6	23.0	Richland Center city
53	31	7	289	113.8	455	217	91	46	26.4	14.7	Richwood town
58	34	7	342	110.8	500	249	99	54	30.7	13.7	Rockbridge town
53	19	5	265	106.4	381	189	77	41	30.3	14.1	Sylvan town
41	38	16	226	86.7	337	186	95	60	20.1	22.5	Viola village (part)
41	15	3	284	109.2	403	185	59	29	32.2	9.9	Westford town
39	12	7	228	116.2	357	169	58	32	27.6	11.8	Willow town
8	7	1	48	91.7	64	33	16	9	30.4	17.4	Yuba village
10 198	6 645	2 552	77 327	97.0	111 941	57 685	19 395	11 370	26.5	12.7	Rock County
46	19	3	284	106.3	417	199	68	29	28.8	11.6	Avon town
2 256	1 703	674	18 627	92.1	25 880	13 826	4 633	2 887	27.7	13.0	Beloit city
671	428	85	3 554	98.0	5 397	2 749	1 184	651	23.3	16.8	Beloit town
63	32	8	484	108.1	743	365	103	54	26.2	10.2	Bradford town
81	30	7	492	104.3	755	364	118	59	24.9	11.7	Center town
118	121	79	1 137	90.1	1 520	830	318	211	29.7	14.7	Clinton village
46	34	6	418	113.6	654	316	86	49	26.8	9.6	Clinton town
307	261	129	2 488	96.6	3 578	1 866	697	439	26.8	14.3	Edgerton city (part)
221	202	124	2 109	91.5	2 864	1 538	547	350	29.1	13.5	Evansville city
58	30	22	406	94.1	591	307	110	59	25.0	14.0	Footville village
274	108	30	1 526	106.9	2 408	1 176	412	219	23.7	13.0	Fulton town
126	41	8	1 135	107.1	1 659	816	175	95	29.4	7.4	Harmony town
4 062	2 613	993	30 425	95.6	43 915	22 797	7 668	4 530	26.2	12.9	Janesville city
232	146	93	1 715	118.7	2 918	1 324	471	259	22.2	12.6	Janesville town

Table 1. **Age and Sex: 2000**—Con.

[For information on confidentiality protection, nonsampling error, and definitions, see text]

State County County Subdivision Place	Total population	Median age	Age: Under 5 years	5 to 17 years	18 to 20 years	21 to 24 years	25 to 34 years	35 to 44 years	45 to 54 years	55 to 59 years	60 to 64 years
Rock County—Con.											
Johnstown town	802	40.2	32	189	22	18	69	158	125	54	38
La Prairie town	929	40.4	44	209	32	19	75	184	146	55	53
Lima town	1 312	38.4	73	267	47	49	153	238	201	74	63
Magnolia town	854	34.4	75	190	31	50	92	154	131	38	31
Milton city	5 132	34.3	350	1 065	204	235	763	863	679	192	172
Milton town	2 844	38.3	153	595	102	100	299	548	511	175	111
Newark town	1 571	41.6	80	311	49	36	118	288	298	119	90
Orfordville village	1 272	32.9	76	318	43	56	175	212	158	50	49
Plymouth town	1 270	38.3	87	244	40	40	145	222	222	74	51
Porter town	925	39.5	59	179	22	36	91	175	142	51	41
Rock town	3 338	37.4	208	606	114	148	456	553	504	205	176
Spring Valley town	813	38.6	40	190	42	17	67	158	138	49	38
Turtle town	2 444	42.2	111	465	77	60	228	401	418	214	143
Union town	1 860	37.9	119	389	74	45	203	385	303	94	80
Rusk County	15 347	40.0	829	2 974	604	606	1 572	2 237	2 113	822	758
Atlanta town	627	38.6	23	164	14	16	63	109	95	30	39
Big Bend town	402	50.8	7	58	5	15	29	54	63	45	40
Big Falls town	107	42.1	4	17	4	2	17	16	20	8	6
Bruce village	787	45.5	40	127	16	31	88	85	90	53	42
Cedar Rapids town	37	37.3	-	13	3	1	1	7	9	-	-
Conrath village	98	34.0	6	28	4	3	9	17	13	2	1
Dewey town	523	43.4	25	108	12	10	49	70	81	30	32
Flambeau town	1 067	39.1	46	238	41	25	103	228	152	61	39
Glen Flora village	93	43.3	5	14	5	6	8	13	13	-	9
Grant town	767	39.6	32	181	23	20	69	129	122	49	37
Grow town	473	35.0	35	122	15	18	46	61	76	17	18
Hawkins village	317	42.1	13	48	13	21	31	48	42	17	19
Hawkins town	170	45.9	6	27	7	9	8	20	40	12	6
Hubbard town	168	44.0	6	29	6	10	13	22	28	14	8
Ingram village	76	36.3	6	15	4	3	8	15	6	3	5
Ladysmith city	3 932	37.2	250	646	248	280	432	501	433	151	151
Lawrence town	240	31.3	19	53	15	13	30	41	27	12	8
Marshall town	683	31.2	61	205	22	15	83	98	64	21	20
Murry town	275	45.6	15	43	7	6	28	36	45	22	14
Richland town	206	38.7	10	49	11	5	14	36	30	13	10
Rusk town	475	46.9	19	80	10	6	31	76	81	47	35
Sheldon village	256	42.0	12	50	10	5	30	33	48	15	8
South Fork town	120	46.2	5	16	3	5	12	16	20	7	4
Strickland town	300	41.7	15	53	7	17	26	49	57	17	13
Stubbs town	587	42.4	16	126	18	3	57	94	86	31	46
Thornapple town	811	39.6	48	165	20	23	94	128	120	49	30
Tony village	105	36.3	12	13	3	6	18	10	13	5	7
True town	291	38.6	18	57	13	14	32	49	44	11	15
Washington town	312	49.7	11	45	7	4	21	37	60	21	30
Weyerhaeuser village	353	44.2	17	55	13	6	49	42	40	11	19
Wilkinson town	66	33.0	4	19	2	-	10	8	16	1	2
Willard town	539	41.8	38	92	19	6	60	75	67	39	38
Wilson town	84	43.4	5	18	4	2	3	14	12	8	7
St. Croix County	63 155	35.0	4 423	13 194	2 264	2 896	8 844	11 505	8 918	2 889	2 001
Baldwin village	2 667	35.4	198	445	101	167	408	366	289	108	82
Baldwin town	903	39.0	38	206	39	35	72	189	161	43	35
Cady town	710	36.5	45	151	29	27	76	128	104	51	18
Cylon town	629	37.3	44	124	15	31	78	102	104	37	35
Deer Park village	227	35.8	16	41	8	5	42	32	26	11	9
Eau Galle town	882	37.8	43	212	28	20	96	161	129	60	38
Emerald town	691	35.3	50	152	30	19	90	126	108	37	28
Erin Prairie town	658	36.6	39	150	30	22	69	140	92	43	22
Forest town	590	36.8	38	131	19	23	69	100	81	30	32
Glenwood town	755	34.9	40	204	30	11	94	143	96	29	26
Glenwood City city	1 183	35.7	74	264	40	60	140	175	141	41	29
Hammond village	1 153	33.9	74	232	49	61	179	191	157	34	20
Hammond town	947	37.1	49	240	36	28	83	169	161	50	32
Hudson city	8 775	33.3	662	1 485	259	565	1 677	1 376	1 105	374	271
Hudson town	6 213	34.2	471	1 590	206	164	780	1 350	1 029	296	151
Kinnickinnic town	1 400	37.0	90	319	56	45	127	272	278	73	37
New Richmond city	6 310	34.5	451	1 209	262	339	938	1 007	742	220	189
North Hudson village	3 463	34.6	265	672	113	158	546	649	533	184	126
Pleasant Valley town	430	34.0	34	101	16	17	53	75	70	15	12
Richmond town	1 556	35.1	105	371	55	62	183	302	250	57	49
River Falls city (part)	2 318	37.9	126	361	86	170	322	331	250	76	84
Roberts village	969	31.8	62	179	49	63	173	169	129	54	27
Rush River town	498	38.7	28	111	22	12	45	110	63	29	17
St. Joseph town	3 436	37.4	240	765	92	78	378	780	582	181	130
Somerset village	1 556	27.4	145	324	70	138	302	270	141	28	31
Somerset town	2 644	36.0	183	585	79	85	338	540	420	144	84
Springfield town	808	38.0	35	185	32	35	76	160	126	47	27
Spring Valley village (part)	2	67.0	-	-	-	-	-	-	-	-	-
Stanton town	1 003	36.0	66	217	44	44	114	182	154	53	43
Star Prairie village	574	32.1	48	113	27	38	91	110	48	27	23
Star Prairie town	2 944	31.9	196	670	128	141	483	536	408	126	84
Troy town	3 661	36.5	277	825	128	106	402	771	610	218	134
Warren town	1 320	35.9	84	329	47	45	127	289	210	67	40
Wilson village	176	36.5	17	27	3	8	27	30	18	9	7
Woodville village	1 104	33.7	90	204	36	74	166	174	103	37	29
Sauk County	55 225	37.3	3 567	10 804	1 971	2 136	7 101	9 061	7 641	2 726	2 225
Baraboo city	10 711	35.8	722	1 944	423	519	1 614	1 652	1 333	441	378
Baraboo town	1 828	38.7	106	390	64	63	186	327	319	123	61
Bear Creek town	497	37.9	16	120	18	14	51	98	88	15	17
Cazenovia village (part)	-	-	-	-	-	-	-	-	-	-	-
Dellona town	1 199	37.7	91	239	37	42	138	217	201	60	64
Delton town	2 024	36.9	133	413	80	70	248	332	330	134	83
Excelsior town	1 410	41.8	70	263	41	52	138	239	267	103	72

Table 1. **Age and Sex: 2000**—Con.

[For information on confidentiality protection, nonsampling error, and definitions, see text]

Age—Con.			Age and sex						Percent of total population		
			All ages		18 years and over		65 years and over				**State** **County** **County Subdivision** **Place**
65 to 74 years	75 to 84 years	85 years and over	Female	Males per 100 females	Total	Female	Total	Female	Under 18 years	65 years and over	
											Rock County—Con.
49	37	11	388	106.7	581	270	97	46	27.6	12.1	Johnstown town
66	35	11	447	107.8	676	327	112	55	27.2	12.1	La Prairie town
97	41	9	628	108.9	972	454	147	76	25.9	11.2	Lima town
43	17	2	427	100.0	589	294	62	31	31.0	7.3	Magnolia town
312	202	95	2 616	96.2	3 717	1 950	609	371	27.6	11.9	Milton city
155	79	16	1 389	104.8	2 096	1 004	250	125	26.3	8.8	Milton town
112	54	16	761	106.4	1 180	583	182	88	24.9	11.6	Newark town
65	49	21	654	94.5	878	455	135	75	31.0	10.6	Orfordville village
90	42	13	630	101.6	939	456	145	78	26.1	11.4	Plymouth town
69	44	16	447	106.9	687	322	129	61	25.7	13.9	Porter town
255	87	26	1 634	104.3	2 524	1 229	368	189	24.4	11.0	Rock town
44	24	6	396	105.3	583	285	74	34	28.3	9.1	Spring Valley town
183	109	35	1 205	102.8	1 868	922	327	167	23.6	13.4	Turtle town
97	57	14	905	105.5	1 352	661	168	83	27.3	9.0	Union town
1 400	1 021	411	7 733	98.5	11 544	5 848	2 832	1 609	24.8	18.5	Rusk County
46	21	7	301	108.3	440	208	74	34	29.8	11.8	Atlanta town
50	32	4	188	113.8	337	154	86	39	16.2	21.4	Big Bend town
8	4	1	51	109.8	86	40	13	6	19.6	12.1	Big Falls town
106	75	34	424	85.6	620	342	215	135	21.2	27.3	Bruce village
2	-	1	22	68.2	24	13	3	2	35.1	8.1	Cedar Rapids town
5	7	3	46	113.0	64	30	15	6	34.7	15.3	Conrath village
62	30	14	260	101.2	390	195	106	53	25.4	20.3	Dewey town
71	51	12	528	102.1	783	393	134	69	26.6	12.6	Flambeau town
10	4	6	48	93.8	74	40	20	13	20.4	21.5	Glen Flora village
54	46	5	374	105.1	554	263	105	54	27.8	13.7	Grant town
27	33	5	229	106.6	316	153	65	35	33.2	13.7	Grow town
35	25	5	154	105.8	256	127	65	33	19.2	20.5	Hawkins village
18	15	2	77	120.8	137	66	35	17	19.4	20.6	Hawkins town
19	12	1	77	118.2	133	61	32	13	20.8	19.0	Hubbard town
7	3	1	38	100.0	55	27	11	7	27.6	14.5	Ingram village
324	302	214	2 098	87.4	3 036	1 656	840	562	22.8	21.4	Ladysmith city
13	8	1	113	112.4	168	79	22	12	30.0	9.2	Lawrence town
50	35	9	350	95.1	417	207	94	52	38.9	13.8	Marshall town
31	21	7	136	102.2	217	107	59	32	21.1	21.5	Murry town
17	8	3	102	102.0	147	69	28	14	28.6	13.6	Richland town
51	29	10	225	111.1	376	178	90	49	20.8	18.9	Rusk town
22	13	10	141	81.6	194	105	45	24	24.2	17.6	Sheldon village
15	14	3	59	103.4	99	48	32	17	17.5	26.7	South Fork town
26	18	2	140	114.3	232	104	46	18	22.7	15.3	Strickland town
65	39	6	279	110.4	445	215	110	54	24.2	18.7	Stubbs town
76	47	11	403	101.2	598	297	134	68	26.3	16.5	Thornapple town
12	4	2	59	78.0	80	43	18	13	23.8	17.1	Tony village
12	21	5	131	122.1	216	102	38	18	25.8	13.1	True town
46	26	4	147	112.2	256	121	76	36	17.9	24.4	Washington town
47	39	15	195	81.0	281	153	101	62	20.4	28.6	Weyerhaeuser village
3	1	-	31	112.9	43	17	4	1	34.8	6.1	Wilkinson town
62	35	8	268	101.1	409	207	105	57	24.1	19.5	Willard town
8	3	-	39	115.4	61	28	11	4	27.4	13.1	Wilson town
3 172	2 072	977	31 547	100.2	45 538	22 939	6 221	3 651	27.9	9.9	St. Croix County
209	203	91	1 397	90.9	2 024	1 069	503	318	24.1	18.9	Baldwin village
56	23	6	459	96.7	659	332	85	47	27.0	9.4	Baldwin town
51	24	6	345	105.8	514	248	81	41	27.6	11.4	Cady town
38	19	2	290	116.9	461	217	59	25	26.7	9.4	Cylon town
23	12	2	118	92.4	170	81	37	19	25.1	16.3	Deer Park village
64	28	3	423	108.5	627	296	95	46	28.9	10.8	Eau Galle town
28	19	4	335	106.3	489	233	51	22	29.2	7.4	Emerald town
28	18	5	324	103.1	469	222	51	28	28.7	7.8	Erin Prairie town
38	27	2	272	116.9	421	201	67	33	28.6	11.4	Forest town
51	24	7	351	115.1	511	234	82	45	32.3	10.9	Glenwood town
84	85	50	625	89.3	845	462	219	157	28.6	18.5	Glenwood City city
58	56	42	612	88.4	847	449	156	103	26.5	13.5	Hammond village
61	31	7	458	106.8	658	313	99	45	30.5	10.5	Hammond town
472	324	205	4 535	93.5	6 628	3 502	1 001	635	24.5	11.4	Hudson city
126	37	13	3 025	105.4	4 152	2 029	176	86	33.2	2.8	Hudson town
65	33	5	706	98.3	991	496	103	54	29.2	7.4	Kinnickinnic town
373	408	172	3 292	91.7	4 650	2 473	953	607	26.3	15.1	New Richmond city
136	60	21	1 709	102.6	2 526	1 255	217	105	27.1	6.3	North Hudson village
25	11	1	212	102.8	295	146	37	16	31.4	8.6	Pleasant Valley town
83	30	9	757	105.5	1 080	532	122	61	30.6	7.8	Richmond town
133	183	196	1 284	80.5	1 831	1 045	512	356	21.0	22.1	River Falls city (part)
35	23	6	485	99.8	728	363	64	41	24.9	6.6	Roberts village
44	14	3	239	108.4	359	173	61	31	27.9	12.2	Rush River town
152	46	12	1 625	111.4	2 431	1 171	210	94	29.2	6.1	St. Joseph town
55	38	14	805	93.3	1 087	558	107	69	30.1	6.9	Somerset village
123	57	6	1 263	109.3	1 876	895	186	96	29.0	7.0	Somerset town
59	24	2	386	109.3	588	279	85	44	27.2	10.5	Springfield town
2	-	-	1	100.0	2	1	2	1	-	100.0	Spring Valley village (part)
63	20	3	494	103.0	720	342	86	44	28.2	8.6	Stanton town
35	9	5	289	98.6	413	204	49	26	28.0	8.5	Star Prairie village
124	41	7	1 371	114.7	2 078	951	172	89	29.4	5.8	Star Prairie town
134	49	7	1 777	106.0	2 559	1 243	190	90	30.1	5.2	Troy town
55	21	6	634	108.2	907	433	82	38	31.3	6.2	Warren town
17	11	2	83	112.0	132	69	30	16	25.0	17.0	Wilson village
72	64	55	566	95.1	810	422	191	123	26.6	17.3	Woodville village
3 880	2 946	1 167	27 933	97.7	40 854	20 924	7 993	4 645	26.0	14.5	Sauk County
692	667	326	5 551	93.0	8 045	4 234	1 685	1 082	24.9	15.7	Baraboo city
97	69	23	932	96.1	1 332	671	189	104	27.1	10.3	Baraboo town
40	15	5	232	114.2	361	174	60	28	27.4	12.1	Bear Creek town
-	-	-	-	(X)	-	-	-	-	(X)	(X)	Cazenovia village (part)
78	25	7	585	105.0	869	425	110	50	27.5	9.2	Dellona town
136	56	9	994	103.6	1 478	721	201	95	27.0	9.9	Delton town
105	49	11	666	111.7	1 077	517	165	81	23.6	11.7	Excelsior town

Table 1. **Age and Sex: 2000**—Con.

[For information on confidentiality protection, nonsampling error, and definitions, see text]

State County County Subdivision Place	Total population	Median age	Age: Under 5 years	5 to 17 years	18 to 20 years	21 to 24 years	25 to 34 years	35 to 44 years	45 to 54 years	55 to 59 years	60 to 64 years
Sauk County—Con.											
Fairfield town	1 023	39.1	59	202	28	22	122	180	171	72	54
Franklin town	696	37.0	48	155	20	15	77	139	99	39	26
Freedom town	416	40.4	27	73	12	8	45	83	92	26	19
Greenfield town	911	38.4	68	161	35	30	113	176	144	44	44
Honey Creek town	736	37.6	48	150	28	26	82	145	112	31	21
Ironton village	250	32.3	17	63	13	4	37	46	23	7	11
Ironton town	650	36.7	34	180	25	24	48	108	109	30	20
Lake Delton village	1 982	44.6	100	234	71	98	231	269	315	135	116
La Valle village	326	38.0	30	48	12	11	56	48	28	15	14
La Valle town	1 203	42.3	69	236	49	35	92	184	166	73	79
Lime Ridge village	169	38.3	9	31	3	8	22	33	15	3	13
Loganville village	276	36.4	16	52	7	13	42	54	36	15	9
Merrimac village	416	40.7	17	86	17	6	39	75	66	24	18
Merrimac town	868	46.8	36	119	17	19	81	129	183	70	70
Lake Wisconsin CDP (part)	55	52.4	-	5	1	1	3	7	13	7	6
North Freedom village	649	33.2	53	146	24	22	98	106	73	27	20
Plain village	792	39.1	66	142	16	26	85	132	100	34	34
Prairie du Sac village	3 231	34.7	227	670	101	151	483	553	425	128	90
Prairie du Sac town	1 138	39.1	49	251	26	31	135	216	191	76	47
Reedsburg city	7 827	34.9	593	1 500	302	364	1 171	1 203	827	323	278
Reedsburg town	1 236	43.3	58	225	39	33	116	180	190	85	45
Rock Springs village	425	35.7	24	87	22	17	53	78	54	19	14
Sauk City village	3 109	38.4	184	567	114	118	381	548	360	119	119
Spring Green village	1 444	38.8	89	279	47	38	179	234	194	63	58
Spring Green town	1 585	38.2	82	347	39	44	189	276	250	90	75
Sumpter town	1 021	34.0	80	193	41	49	161	150	136	39	37
Troy town	773	37.6	53	165	29	31	77	139	125	38	31
Washington town	904	32.9	75	232	43	27	95	130	134	46	33
West Baraboo village	1 248	34.3	74	291	45	43	185	210	156	53	45
Westfield town	611	36.7	45	143	26	16	62	96	85	37	31
Winfield town	752	38.3	39	160	31	25	84	138	123	43	37
Wisconsin Dells city (part)	106	37.5	6	16	3	5	19	15	22	8	3
Woodland town	783	35.1	54	231	23	17	66	123	99	38	39
Sawyer County	16 196	42.1	891	3 010	488	484	1 529	2 459	2 376	1 059	996
Bass Lake town	2 244	37.4	149	529	74	59	222	358	312	137	125
Chief Lake CDP (part)	339	32.6	22	96	18	11	29	61	39	8	11
Little Round Lake CDP (part)	369	19.9	51	118	16	14	47	54	33	12	10
Reserve CDP (part)	11	38.5	-	5	-	-	-	3	1	1	-
Couderay village	96	41.0	4	17	4	7	8	12	15	4	8
Couderay town	469	33.5	31	114	25	21	50	68	65	20	17
Reserve CDP (part)	317	29.3	24	84	22	20	35	41	41	12	8
Draper town	171	53.6	1	24	3	1	5	29	26	18	21
Edgewater town	586	46.7	21	99	13	11	34	98	98	48	58
Exeland village	212	44.0	12	39	8	5	15	29	33	10	15
Hayward city	2 129	40.2	164	317	75	110	254	288	271	95	79
Hayward town	3 279	39.1	195	740	103	90	310	524	448	183	156
Chief Lake CDP (part)	246	35.7	14	63	10	13	21	46	27	13	11
Little Round Lake CDP (part)	579	21.1	81	179	28	30	89	71	49	10	11
Hunter town	765	44.6	37	123	17	25	79	106	111	54	76
Chief Lake CDP (part)	40	52.0	-	10	-	-	3	2	6	4	8
Little Round Lake CDP (part)	-	-	-	-	-	-	-	-	-	-	-
New Post CDP (part)	327	35.9	24	63	11	14	43	53	32	21	29
Lenroot town	1 165	42.1	55	217	34	30	128	174	207	91	69
Meadowbrook town	146	41.5	7	23	8	5	14	27	28	9	7
Meteor town	170	37.6	14	42	3	1	10	37	24	12	9
Ojibwa town	267	45.1	15	42	6	3	21	46	51	18	15
Radisson village	222	41.0	9	45	6	10	24	33	26	11	10
Radisson town	465	45.5	11	97	16	7	39	59	76	27	32
New Post CDP (part)	40	51.0	1	3	2	-	-	3	13	3	4
Reserve CDP (part)	-	-	-	-	-	-	-	-	-	-	-
Round Lake town	962	48.2	43	144	17	15	73	141	176	87	95
Sand Lake town	774	49.1	36	107	24	27	55	101	116	64	52
Reserve CDP (part)	108	39.0	10	22	2	5	11	20	15	6	3
Spider Lake town	391	52.9	5	44	1	3	21	72	63	34	34
Weirgor town	370	44.3	15	58	11	9	37	57	50	35	24
Winter village	344	40.3	20	63	9	14	43	42	38	17	17
Winter town	969	45.3	47	126	31	31	87	158	142	85	77
Shawano County	40 664	38.5	2 500	7 933	1 316	1 485	4 830	6 367	5 200	2 265	1 921
Almon town	591	38.6	36	122	29	24	50	109	65	37	35
Angelica town	1 635	34.4	134	344	45	56	261	251	216	83	57
Aniwa village	272	36.3	16	46	9	18	42	40	25	20	11
Aniwa town	586	36.5	36	148	15	16	68	104	78	29	22
Bartelme town	700	33.3	47	168	32	41	82	96	81	24	36
Belle Plaine town	1 867	44.7	75	294	49	66	154	308	318	152	107
Birnamwood village (part)	785	37.0	60	167	23	31	87	115	76	32	30
Birnamwood town	711	35.0	36	161	26	28	105	123	87	34	38
Bonduel village	1 416	34.5	109	262	40	73	236	192	132	74	53
Bowler village	343	33.9	30	84	19	11	34	52	43	11	15
Cecil village	466	42.8	28	64	23	21	51	63	56	27	30
Eland village	251	36.3	9	74	2	7	24	56	31	7	9
Fairbanks town	687	38.6	48	155	24	22	49	126	82	45	33
Germania town	339	44.6	9	63	12	7	35	46	52	32	27
Grant town	974	38.4	49	209	35	43	101	159	129	58	40
Green Valley town	1 024	37.6	66	230	37	24	114	191	129	54	43
Gresham village	575	34.1	37	135	17	25	85	75	39	35	32
Hartland town	825	33.9	69	187	28	30	118	118	103	32	37
Herman town	741	38.1	48	155	27	15	83	106	126	47	31
Hutchins town	539	36.2	35	116	25	17	66	96	58	38	26
Lessor town	1 112	33.0	85	257	37	43	181	200	119	56	30
Maple Grove town	1 045	37.0	70	212	42	36	126	186	144	50	41
Marion city (part)	1	43.5	-	-	-	-	-	1	-	-	-
Mattoon village	466	36.2	27	106	19	25	49	79	57	16	24
Morris town	485	38.6	29	94	14	25	55	81	62	31	29

Table 1. **Age and Sex: 2000**—Con.

[For information on confidentiality protection, nonsampling error, and definitions, see text]

Age—Con.			Age and sex						Percent of total population		State County County Subdivision Place
			All ages		18 years and over		65 years and over				
65 to 74 years	75 to 84 years	85 years and over	Female	Males per 100 females	Total	Female	Total	Female	Under 18 years	65 years and over	
											Sauk County—Con.
68	36	9	493	107.5	762	369	113	57	25.5	11.0	Fairfield town
44	30	4	333	109.0	493	234	78	39	29.2	11.2	Franklin town
15	13	3	200	108.0	316	146	31	16	24.0	7.5	Freedom town
57	34	5	458	98.9	682	334	96	45	25.1	10.5	Greenfield town
54	36	3	339	117.1	538	259	93	45	26.9	12.6	Honey Creek town
18	9	2	123	103.3	170	81	29	15	32.0	11.6	Ironton village
38	27	7	316	105.7	436	215	72	39	32.9	11.1	Ironton town
225	128	60	1 060	87.0	1 648	888	413	248	16.9	20.8	Lake Delton village
34	19	11	174	87.4	248	131	64	40	23.9	19.6	La Valle village
149	61	10	583	106.3	898	431	220	99	25.4	18.3	La Valle town
21	11	-	78	116.7	129	63	32	15	23.7	18.9	Lime Ridge village
11	18	3	141	95.7	208	108	32	18	24.6	11.6	Loganville village
43	20	5	217	91.7	313	160	68	36	24.8	16.3	Merrimac village
86	49	9	419	107.2	713	348	144	68	17.9	16.6	Merrimac town
8	4	-	24	129.2	50	22	12	3	9.1	21.8	Lake Wisconsin CDP (part)
45	23	12	320	102.8	450	233	80	45	30.7	12.3	North Freedom village
85	57	15	392	102.0	584	297	157	90	26.3	19.8	Plain village
180	174	49	1 647	96.2	2 334	1 214	403	245	27.8	12.5	Prairie du Sac village
57	51	8	550	106.9	838	404	116	61	26.4	10.2	Prairie du Sac town
546	501	219	4 059	92.8	5 734	3 060	1 266	801	26.7	16.2	Reedsburg city
100	101	64	629	96.5	953	483	265	153	22.9	21.4	Reedsburg town
26	27	4	215	97.7	314	159	57	31	26.1	13.4	Rock Springs village
242	238	119	1 616	92.4	2 358	1 259	599	369	24.2	19.3	Sauk City village
91	114	58	759	90.3	1 076	588	263	176	25.5	18.2	Spring Green village
114	57	22	794	99.6	1 156	581	193	100	27.1	12.2	Spring Green town
71	41	23	510	100.2	748	377	135	76	26.7	13.2	Sumpter town
43	32	10	383	101.8	555	268	85	43	28.2	11.0	Troy town
45	34	10	441	105.0	597	290	89	47	34.0	9.8	Washington town
60	59	27	625	99.7	883	439	146	79	29.2	11.7	West Baraboo village
50	19	1	283	115.9	423	203	70	32	30.8	11.5	Westfield town
47	21	4	371	102.7	553	264	72	32	26.5	9.6	Winfield town
2	3	4	56	89.3	84	44	9	3	20.8	8.5	Wisconsin Dells city (part)
65	22	6	389	101.3	498	252	93	42	36.4	11.9	Woodland town
1 656	907	341	8 027	101.8	12 295	6 117	2 904	1 524	24.1	17.9	Sawyer County
174	83	22	1 145	96.0	1 566	804	279	144	30.2	12.4	Bass Lake town
29	14	1	177	91.5	221	116	44	24	34.8	13.0	Chief Lake CDP (part)
7	5	2	197	87.3	200	112	14	6	45.8	3.8	Little Round Lake CDP (part)
1	-	-	4	175.0	6	3	1	1	45.5	9.1	Reserve CDP (part)
9	6	2	42	128.6	75	34	17	6	21.9	17.7	Couderay village
31	24	3	242	93.8	324	165	58	34	30.9	12.4	Couderay town
15	14	1	163	94.5	209	109	30	17	34.1	9.5	Reserve CDP (part)
28	11	4	75	128.0	146	66	43	18	14.6	25.1	Draper town
77	23	6	279	110.0	466	220	106	48	20.5	18.1	Edgewater town
23	18	5	110	92.7	161	88	46	28	24.1	21.7	Exeland village
202	169	105	1 131	88.2	1 648	906	476	307	22.6	22.4	Hayward city
297	155	78	1 657	97.9	2 344	1 204	530	287	28.5	16.2	Hayward town
20	6	2	117	110.3	169	76	28	14	31.3	11.4	Chief Lake CDP (part)
17	14	-	302	91.7	319	175	31	19	44.9	5.4	Little Round Lake CDP (part)
100	29	8	374	104.5	605	289	137	65	20.9	17.9	Hunter town
6	1	-	23	73.9	30	17	7	3	25.0	17.5	Chief Lake CDP (part)
-	-	-	-	(X)	-	-	-	-	(X)	(X)	Little Round Lake CDP (part)
25	9	3	155	111.0	240	111	37	21	26.6	11.3	New Post CDP (part)
100	46	14	560	108.0	893	424	160	78	23.3	13.7	Lenroot town
9	8	1	73	100.0	116	54	18	10	20.5	12.3	Meadowbrook town
11	6	1	77	120.8	114	46	18	6	32.9	10.6	Meteor town
27	20	3	125	113.6	210	98	50	22	21.3	18.7	Ojibwa town
27	20	1	117	89.7	168	84	48	22	24.3	21.6	Radisson village
51	37	13	229	103.1	357	180	101	54	23.2	21.7	Radisson town
6	4	1	18	122.2	36	17	11	4	10.0	27.5	New Post CDP (part)
-	-	-	-	(X)	-	-	-	-	(X)	(X)	Reserve CDP (part)
128	27	16	455	111.4	775	371	171	83	19.4	17.8	Round Lake town
110	64	18	365	112.1	631	300	192	91	18.5	24.8	Sand Lake town
10	3	1	50	116.0	76	39	14	7	29.6	13.0	Reserve CDP (part)
74	28	12	189	106.9	342	161	114	54	12.5	29.2	Spider Lake town
38	25	11	176	110.2	297	137	74	37	19.7	20.0	Weirgor town
28	48	5	163	111.0	261	129	81	43	24.1	23.5	Winter village
112	60	13	443	118.7	796	357	185	87	17.9	19.1	Winter town
3 434	2 498	915	20 353	99.8	30 231	15 297	6 847	3 839	25.7	16.8	Shawano County
46	28	10	279	111.8	433	208	84	38	26.7	14.2	Almon town
114	61	13	784	108.5	1 157	557	188	94	29.2	11.5	Angelica town
26	15	4	129	110.9	210	96	45	19	22.8	16.5	Aniwa village
46	22	2	273	114.7	402	192	70	32	31.4	11.9	Aniwa town
39	39	15	357	96.1	485	248	93	51	30.7	13.3	Bartelme town
164	139	41	927	101.4	1 498	751	344	199	19.8	18.4	Belle Plaine town
71	66	27	413	90.1	558	306	164	101	28.9	20.9	Birnamwood village (part)
48	22	3	344	106.7	514	252	73	38	27.7	10.3	Birnamwood town
119	85	41	719	96.9	1 045	542	245	147	26.2	17.3	Bonduel village
22	13	9	190	80.5	229	126	44	23	33.2	12.8	Bowler village
53	35	15	237	96.6	374	188	103	51	19.7	22.1	Cecil village
17	14	1	122	105.7	168	82	32	17	33.1	12.7	Eland village
55	39	9	340	102.1	484	227	103	48	29.5	15.0	Fairbanks town
35	16	5	161	110.6	267	124	56	25	21.2	16.5	Germania town
93	44	14	463	110.4	716	340	151	75	26.5	15.5	Grant town
74	47	15	498	105.6	728	353	136	78	28.9	13.3	Green Valley town
43	36	16	304	89.1	403	216	95	58	29.9	16.5	Gresham village
61	38	4	402	105.2	569	268	103	45	31.0	12.5	Hartland town
60	29	14	370	100.3	538	269	103	54	27.4	13.9	Herman town
35	22	5	269	100.4	388	191	62	31	28.0	11.5	Hutchins town
56	39	9	533	108.6	770	360	104	54	30.8	9.4	Lessor town
74	53	11	519	101.3	763	370	138	71	27.0	13.2	Maple Grove town
-	-	-	-	(X)	1	-	-	-	-	-	Marion city (part)
28	25	11	241	93.4	333	173	64	40	28.5	13.7	Mattoon village
33	27	5	227	113.7	362	166	65	31	25.4	13.4	Morris town

Table 1. **Age and Sex: 2000**—Con.

[For information on confidentiality protection, nonsampling error, and definitions, see text]

State County County Subdivision Place	Total population	Median age	Age: Under 5 years	5 to 17 years	18 to 20 years	21 to 24 years	25 to 34 years	35 to 44 years	45 to 54 years	55 to 59 years	60 to 64 years
Shawano County—Con.											
Navarino town	422	41.5	18	79	14	11	37	90	73	23	23
Pella town	877	41.9	32	175	26	26	88	149	145	71	50
Pulaski village (part)	45	25.5	4	17	-	1	10	4	6	1	1
Red Springs town	981	34.7	80	241	32	34	108	140	123	55	43
Middle Village CDP (part)	307	22.2	44	95	8	18	42	39	31	4	5
Richmond town	1 719	39.9	100	325	44	45	212	267	274	125	88
Seneca town	567	37.5	35	114	19	21	65	97	81	25	18
Shawano city	8 298	38.3	536	1 459	296	362	1 082	1 215	950	370	325
Tigerton village	764	39.5	42	136	21	27	103	112	91	37	32
Washington town	1 903	45.7	81	314	57	39	144	291	280	153	141
Waukechon town	928	38.1	52	212	25	30	96	182	124	46	41
Wescott town	3 653	43.6	192	558	89	121	396	558	522	271	237
Wittenberg village	1 177	39.8	89	203	38	38	131	160	107	33	40
Wittenberg town	894	34.4	51	247	26	26	102	129	116	31	46
Sheboygan County	112 646	36.8	7 213	21 562	4 446	5 035	14 676	18 905	15 456	5 309	4 312
Adell village	517	34.9	21	113	20	31	75	69	68	33	21
Cascade village	666	36.7	46	126	21	27	85	121	87	27	30
Cedar Grove village	1 887	35.8	170	390	72	60	228	305	239	68	66
Elkhart Lake village	1 021	43.3	46	138	42	51	101	157	186	85	53
Glenbeulah village	378	36.9	22	69	18	9	54	73	52	18	16
Greenbush town	2 773	32.6	102	345	177	281	625	633	324	93	57
Herman town	2 044	30.0	96	320	303	197	236	284	249	94	68
Holland town	2 360	40.1	142	501	100	58	199	412	425	152	122
Howards Grove village	2 792	36.2	186	630	86	91	330	513	450	114	91
Kohler village	1 926	39.8	133	421	42	22	193	336	318	127	93
Lima town	2 948	39.1	179	581	101	89	300	544	492	169	118
Lyndon town	1 468	40.2	71	303	55	48	131	264	282	84	77
Mitchell town	1 132	39.9	65	218	39	34	110	204	210	71	52
Mosel town	839	42.2	35	161	34	15	70	146	154	76	50
Oostburg village	2 660	34.5	203	584	90	103	374	422	290	104	87
Plymouth city	7 781	37.1	510	1 505	267	348	1 006	1 311	1 007	318	257
Plymouth town	3 115	41.5	152	635	112	86	233	562	587	205	134
Random Lake village	1 551	37.0	74	344	69	53	182	313	193	57	67
Rhine town	2 244	39.8	125	426	89	68	212	430	457	126	100
Russell town	399	37.2	31	82	10	13	47	81	45	22	15
Scott town	1 804	37.4	111	385	62	59	213	331	276	90	75
Sheboygan city	50 792	35.4	3 566	9 457	1 997	2 658	7 408	7 815	5 989	2 105	1 785
Sheboygan town	5 874	37.7	376	1 256	168	145	704	1 109	968	350	240
Sheboygan Falls city	6 772	38.6	396	1 223	216	287	873	1 165	954	299	283
Sheboygan Falls town	1 706	40.4	79	292	77	59	175	325	272	107	100
Sherman town	1 520	37.6	92	331	65	42	167	295	224	79	75
Waldo village	450	35.4	36	85	14	17	70	86	54	21	21
Wilson town	3 227	41.5	148	641	100	84	275	599	604	215	159
Taylor County	19 680	37.4	1 148	4 184	720	777	2 276	3 302	2 551	866	864
Aurora town	386	36.8	24	92	18	19	30	53	66	20	9
Browning town	850	35.1	52	194	29	45	104	175	97	29	52
Chelsea town	719	37.9	52	137	26	33	88	132	101	26	33
Cleveland town	262	39.2	13	66	7	2	24	45	29	15	17
Deer Creek town	733	34.2	46	186	28	20	95	126	97	42	26
Ford town	276	37.2	15	59	11	10	35	45	39	14	14
Gilman village	474	44.3	20	74	15	17	54	61	60	24	16
Goodrich town	487	36.7	31	109	26	10	55	87	74	24	13
Greenwood town	642	38.2	27	142	22	20	60	125	79	30	47
Grover town	233	39.6	16	37	8	8	24	47	33	10	13
Hammel town	735	36.3	35	167	25	35	89	134	125	35	35
Holway town	854	30.3	63	214	48	45	119	143	89	35	24
Jump River town	311	40.7	15	68	14	4	26	58	48	16	16
Little Black town	1 148	35.9	71	278	34	35	139	208	169	54	38
Lublin village	110	49.0	5	10	2	4	11	15	17	7	11
McKinley town	418	33.8	36	108	16	7	52	67	42	13	24
Maplehurst town	359	35.1	29	73	15	15	47	51	56	19	16
Medford city	4 350	39.3	245	763	163	213	546	634	501	162	171
Medford town	2 216	37.0	129	513	78	67	236	474	285	101	104
Molitor town	263	39.5	12	54	8	11	28	45	38	13	24
Pershing town	180	41.3	13	37	9	6	15	26	18	8	11
Rib Lake village	878	41.3	37	164	28	43	93	103	110	37	45
Rib Lake town	768	38.6	38	171	19	26	86	124	114	34	30
Roosevelt town	444	39.3	23	100	20	18	37	63	64	25	17
Stetsonville village	563	35.1	46	113	18	23	80	87	62	21	24
Taft town	361	37.1	19	105	14	15	20	72	40	15	7
Westboro town	660	37.0	36	150	19	26	83	102	98	37	27
Trempealeau County	27 010	38.3	1 663	5 181	885	989	3 317	4 300	3 688	1 401	1 151
Albion town	595	37.6	41	127	20	12	76	96	92	39	24
Arcadia city	2 402	36.6	167	390	69	125	390	353	243	124	107
Arcadia town	1 555	38.2	89	349	58	47	154	298	234	92	54
Blair city	1 273	42.3	81	195	48	43	156	155	127	57	48
Burnside town	529	36.9	32	110	16	28	59	94	68	29	14
Caledonia town	759	33.7	55	193	30	22	95	148	113	30	15
Chimney Rock town	276	35.3	13	63	12	11	37	50	49	14	4
Dodge town	414	37.3	18	95	20	11	53	64	61	19	23
Eleva village	635	37.5	35	114	20	25	94	88	71	27	37
Ettrick village	521	37.9	30	87	24	23	71	86	51	17	21
Ettrick town	1 284	40.2	71	246	37	47	136	194	229	101	69
Gale town	1 426	40.3	77	276	35	42	139	258	237	86	72
Galesville city	1 427	39.7	91	259	51	66	159	205	189	78	51
Hale town	988	36.6	70	207	26	32	122	172	153	51	46
Independence city	1 244	39.9	68	204	54	54	154	182	145	52	52
Lincoln town	829	37.5	55	148	19	31	115	166	131	49	45
Osseo city	1 669	38.8	101	298	54	76	223	220	190	48	74
Pigeon town	894	33.6	67	220	31	37	108	111	148	54	44
Pigeon Falls village	388	51.8	21	52	13	6	31	38	41	16	22
Preston town	951	35.9	63	225	36	33	99	155	139	55	36

Table 1. **Age and Sex: 2000**—Con.

[For information on confidentiality protection, nonsampling error, and definitions, see text]

Age—Con.			Age and sex						Percent of total population		
			All ages		18 years and over		65 years and over				**State** **County** **County Subdivision** **Place**
65 to 74 years	75 to 84 years	85 years and over	Female	Males per 100 females	Total	Female	Total	Female	Under 18 years	65 years and over	
											Shawano County—Con.
37	12	5	210	101.0	325	163	54	29	23.0	12.8	Navarino town
75	31	9	434	102.1	670	336	115	63	23.6	13.1	Pella town
1	-	-	25	80.0	24	13	1	1	46.7	2.2	Pulaski village (part)
90	31	4	490	100.2	660	331	125	64	32.7	12.7	Red Springs town
15	4	2	164	87.2	168	91	21	12	45.3	6.8	Middle Village CDP (part)
135	92	12	828	107.6	1 294	638	239	121	24.7	13.9	Richmond town
55	30	7	297	90.9	418	214	92	42	26.3	16.2	Seneca town
653	712	338	4 344	91.0	6 303	3 372	1 703	1 079	24.0	20.5	Shawano city
61	76	26	417	83.2	586	319	163	107	23.3	21.3	Tigerton village
248	138	17	929	104.8	1 508	741	403	209	20.8	21.2	Washington town
63	45	12	442	110.0	664	315	120	65	28.4	12.9	Waukechon town
430	230	49	1 809	101.9	2 903	1 462	709	363	20.5	19.4	Wescott town
100	112	126	627	87.7	885	495	338	212	24.8	28.7	Wittenberg village
74	35	11	400	123.5	596	293	120	64	33.3	13.4	Wittenberg town
7 594	5 840	2 298	56 143	100.6	83 871	41 959	15 732	9 180	25.5	14.0	Sheboygan County
30	29	7	254	103.5	383	187	66	40	25.9	12.8	Adell village
48	40	8	329	102.4	494	254	96	58	25.8	14.4	Cascade village
157	113	19	952	98.2	1 327	683	289	165	29.7	15.3	Cedar Grove village
75	58	29	521	96.0	837	427	162	93	18.0	15.9	Elkhart Lake village
24	19	4	186	103.2	287	144	47	24	24.1	12.4	Glenbeulah village
83	42	11	743	273.2	2 326	538	136	72	16.1	4.9	Greenbush town
104	62	31	957	113.6	1 628	751	197	110	20.4	9.6	Herman town
161	73	15	1 172	101.4	1 717	841	249	132	27.2	10.6	Holland town
154	113	34	1 404	98.9	1 976	1 009	301	170	29.2	10.8	Howards Grove village
130	84	27	1 002	92.2	1 372	711	241	136	28.8	12.5	Kohler village
203	129	43	1 451	103.2	2 188	1 083	375	198	25.8	12.7	Lima town
97	47	9	689	113.1	1 094	510	153	65	25.5	10.4	Lyndon town
83	42	4	548	106.6	849	407	129	65	25.0	11.4	Mitchell town
42	47	9	413	103.1	643	309	98	52	23.4	11.7	Mosel town
204	161	38	1 330	100.0	1 873	959	403	229	29.6	15.2	Oostburg village
543	487	222	4 033	92.9	5 766	3 004	1 252	760	25.9	16.1	Plymouth city
196	134	79	1 553	100.6	2 328	1 187	409	240	25.3	13.1	Plymouth town
121	64	14	775	100.1	1 133	562	199	111	27.0	12.8	Random Lake village
117	82	12	1 095	104.9	1 693	819	211	108	24.6	9.4	Rhine town
32	19	2	179	122.9	286	132	53	24	28.3	13.3	Russell town
119	70	13	869	107.6	1 308	617	202	100	27.5	11.2	Scott town
3 514	3 155	1 343	25 918	96.0	37 769	19 499	8 012	4 895	25.6	15.8	Sheboygan city
359	161	38	2 879	104.0	4 242	2 100	558	285	27.8	9.5	Sheboygan town
500	341	235	3 529	91.9	5 153	2 696	1 076	641	23.9	15.9	Sheboygan Falls city
134	69	17	837	103.8	1 335	647	220	109	21.7	12.9	Sheboygan Falls town
95	47	8	744	104.3	1 097	529	150	73	27.8	9.9	Sherman town
28	14	4	228	97.4	329	164	46	23	26.9	10.2	Waldo village
241	138	23	1 553	107.8	2 438	1 190	402	202	24.4	12.5	Wilson town
1 445	1 080	467	9 714	102.6	14 348	7 160	2 992	1 670	27.1	15.2	Taylor County
27	25	3	186	107.5	270	134	55	28	30.1	14.2	Aurora town
46	23	4	394	115.7	604	290	73	33	28.9	8.6	Browning town
44	33	14	367	95.9	530	261	91	51	26.3	12.7	Chelsea town
27	14	3	127	106.3	183	83	44	21	30.2	16.8	Cleveland town
44	22	1	352	108.2	501	238	67	31	31.7	9.1	Deer Creek town
17	14	3	130	112.3	202	96	34	20	26.8	12.3	Ford town
48	52	33	237	100.0	380	198	133	80	19.8	28.1	Gilman village
27	23	8	230	111.7	347	163	58	30	28.7	11.9	Goodrich town
58	30	2	298	115.4	473	223	90	44	26.3	14.0	Greenwood town
19	12	6	115	102.6	180	89	37	18	22.7	15.9	Grover town
38	12	5	353	108.2	533	249	55	23	27.5	7.5	Hammel town
35	28	11	414	106.3	577	279	74	39	32.4	8.7	Holway town
23	16	7	151	106.0	228	106	46	25	26.7	14.8	Jump River town
85	28	9	542	111.8	799	373	122	58	30.4	10.6	Little Black town
12	10	6	56	96.4	95	52	28	19	13.6	25.5	Lublin village
31	18	4	206	102.9	274	138	53	31	34.4	12.7	McKinley town
20	13	5	164	118.9	257	123	38	19	28.4	10.6	Maplehurst town
395	342	215	2 277	91.0	3 342	1 791	952	591	23.2	21.9	Medford city
127	83	19	1 078	105.6	1 574	773	229	111	29.0	10.3	Medford town
19	11	-	123	113.8	197	98	30	15	25.1	11.4	Molitor town
23	12	2	86	109.3	130	59	37	18	27.8	20.6	Pershing town
72	88	58	470	86.8	677	372	218	137	22.9	24.8	Rib Lake village
66	47	13	355	116.3	559	266	126	61	27.2	16.4	Rib Lake town
43	26	8	209	112.4	321	151	77	36	27.7	17.3	Roosevelt town
38	41	10	297	89.6	404	215	89	56	28.2	15.8	Stetsonville village
31	19	4	172	109.9	237	108	54	28	34.3	15.0	Taft town
30	38	14	325	103.1	474	232	82	47	28.2	12.4	Westboro town
2 030	1 691	714	13 484	100.3	20 166	10 146	4 435	2 552	25.3	16.4	Trempealeau County
34	27	7	297	100.3	427	210	68	33	28.2	11.4	Albion town
167	175	92	1 240	93.7	1 845	975	434	282	23.2	18.1	Arcadia city
104	58	18	732	112.4	1 117	527	180	80	28.2	11.6	Arcadia town
106	183	74	688	85.0	997	537	363	228	21.7	28.5	Blair city
45	27	7	246	115.0	387	174	79	39	26.8	14.9	Burnside town
38	19	1	369	105.7	511	247	58	34	32.7	7.6	Caledonia town
15	7	1	126	119.0	200	90	23	10	27.5	8.3	Chimney Rock town
33	16	1	212	95.3	301	154	50	25	27.3	12.1	Dodge town
60	46	18	320	98.4	486	253	124	77	23.5	19.5	Eleva village
48	47	16	280	86.1	404	214	111	75	22.5	21.3	Ettrick village
88	52	14	624	105.8	967	469	154	78	24.7	12.0	Ettrick town
104	75	25	701	103.4	1 073	527	204	110	24.8	14.3	Gale town
102	94	82	762	87.3	1 077	595	278	182	24.5	19.5	Galesville city
52	42	15	474	108.4	711	333	109	53	28.0	11.0	Hale town
130	105	44	618	101.3	972	493	279	152	21.9	22.4	Independence city
41	23	6	363	128.4	626	271	70	34	24.5	8.4	Lincoln town
158	148	79	891	87.3	1 270	697	385	233	23.9	23.1	Osseo city
40	25	9	441	102.7	607	294	74	36	32.1	8.3	Pigeon town
49	63	36	208	86.5	315	169	148	86	18.8	38.1	Pigeon Falls village
60	38	12	458	107.6	663	323	110	56	30.3	11.6	Preston town

Table 1. **Age and Sex: 2000**—Con.

[For information on confidentiality protection, nonsampling error, and definitions, see text]

State County County Subdivision Place	Total population	Median age	Age: Under 5 years	5 to 17 years	18 to 20 years	21 to 24 years	25 to 34 years	35 to 44 years	45 to 54 years	55 to 59 years	60 to 64 years
Trempealeau County—Con.											
Strum village	1 001	40.1	72	182	35	22	100	176	103	39	36
Sumner town	806	37.9	52	176	24	20	81	143	127	51	32
Trempealeau village	1 319	37.9	89	207	29	51	225	205	195	61	54
Trempealeau town	1 618	38.9	85	324	60	47	173	302	266	88	91
Unity town	556	36.6	40	123	13	18	70	104	76	42	19
Whitehall city	1 651	40.0	80	311	51	60	197	237	210	82	61
Vernon County	28 056	39.1	1 835	5 861	977	920	2 816	4 275	3 854	1 487	1 262
Bergen town	1 317	40.1	64	275	53	32	123	248	229	83	58
Chaseburg village	306	37.2	24	53	8	11	47	45	31	16	21
Christiana town	871	39.2	48	203	29	25	64	168	135	38	59
Clinton town	1 354	19.5	217	418	69	70	173	134	95	40	29
Coon town	683	40.0	38	145	16	16	65	122	114	42	30
Coon Valley village	714	42.3	34	126	16	18	102	100	79	50	38
De Soto village (part)	248	47.0	11	39	7	4	20	32	43	24	21
Forest town	583	36.3	36	141	25	21	57	94	91	34	17
Franklin town	923	34.9	73	240	22	22	106	155	121	52	37
Genoa village	263	43.6	18	44	10	5	26	32	36	21	18
Genoa town	705	38.3	56	128	19	24	85	121	98	47	40
Greenwood town	770	23.6	58	240	60	32	56	121	87	33	27
Hamburg town	848	37.8	63	172	28	20	103	145	142	44	28
Harmony town	739	35.6	57	182	23	27	72	133	104	38	19
Hillsboro city	1 302	43.2	72	204	40	52	141	173	161	57	44
Hillsboro town	766	39.6	50	170	31	22	58	125	116	36	33
Jefferson town	974	37.9	54	219	24	28	115	150	163	48	56
Kickapoo town	566	38.7	42	130	14	14	61	74	78	36	41
La Farge village	775	40.8	35	164	31	30	73	98	112	40	38
Liberty town	167	44.2	6	29	3	2	12	34	29	17	8
Ontario village	476	44.4	26	76	18	19	44	60	64	24	27
Readstown village	395	42.6	17	66	17	13	41	55	59	18	21
Stark town	349	45.1	21	63	12	10	23	45	72	33	23
Sterling town	713	35.3	61	190	25	18	60	115	108	29	24
Stoddard village	815	39.0	62	122	29	27	128	120	110	46	22
Union town	531	35.7	31	166	16	16	33	98	66	34	20
Viola village (part)	245	41.3	6	56	6	9	25	37	24	17	14
Viroqua city	4 335	43.6	235	693	153	171	402	608	531	214	191
Viroqua town	1 560	42.6	71	318	45	55	120	246	255	84	86
Webster town	676	33.4	62	180	31	14	64	102	105	29	20
Westby city	2 045	38.9	127	385	61	69	244	323	202	95	92
Wheatland town	533	47.4	28	78	12	11	30	75	114	49	36
Whitestown town	509	34.5	32	146	24	13	43	87	80	19	24
Vilas County	21 033	45.8	896	3 449	536	509	1 853	3 012	2 986	1 474	1 524
Arbor Vitae town	3 153	43.9	130	527	74	85	312	519	430	196	196
Boulder Junction town	958	49.6	36	131	15	21	70	124	158	74	83
Cloverland town	919	49.7	29	125	13	17	83	126	130	88	87
Conover town	1 137	44.5	36	213	28	12	105	180	167	81	83
Eagle River city	1 443	42.5	62	218	65	53	169	197	146	75	76
Lac du Flambeau town	3 004	37.3	213	683	96	116	304	386	346	178	178
Lac du Flambeau CDP	1 646	26.3	170	467	68	87	206	243	146	78	46
Land O'Lakes town	882	48.6	34	131	24	14	69	109	148	68	63
Lincoln town	2 579	45.1	114	410	76	62	214	408	413	166	167
Manitowish Waters town	646	51.1	14	90	9	9	40	99	97	45	53
Phelps town	1 350	49.3	46	202	40	19	92	189	203	100	83
Plum Lake town	486	48.1	14	82	6	7	28	76	102	31	30
Presque Isle town	513	56.5	12	59	5	5	34	52	78	46	63
St. Germain town	1 932	50.0	97	259	29	43	194	238	246	165	178
Washington town	1 577	45.4	50	271	43	32	115	262	236	117	142
Winchester town	454	53.4	9	48	13	14	24	47	86	44	42
Walworth County	93 759	35.1	5 527	17 127	6 519	6 412	11 203	14 638	12 289	4 456	3 654
Bloomfield town	5 537	35.8	368	1 215	167	182	750	1 035	755	250	179
Pell Lake CDP	2 988	35.0	216	654	80	100	442	582	377	121	78
Powers Lake CDP (part)	495	33.1	30	126	22	17	71	97	66	16	11
Burlington city (part)	-	-	-	-	-	-	-	-	-	-	-
Darien village	1 572	31.4	143	370	63	82	213	275	205	60	52
Darien town	1 747	38.4	116	328	54	85	205	299	264	112	94
Delavan city	7 956	32.6	617	1 695	337	479	1 133	1 249	866	328	260
Delavan town	4 559	38.4	260	873	155	149	579	772	656	268	227
Delavan Lake CDP (part)	2 272	38.1	136	442	79	67	290	371	302	138	108
East Troy village	3 564	34.9	283	710	110	144	543	607	444	138	112
East Troy town	3 830	39.8	210	718	141	135	394	687	667	245	228
Potter Lake CDP	1 099	39.6	59	209	41	32	110	227	186	75	63
Elkhorn city	7 305	33.5	549	1 493	271	365	1 148	1 203	855	276	209
Fontana-on-Geneva Lake village	1 754	45.5	85	268	48	37	167	257	272	139	126
Geneva town	4 099	42.0	204	736	111	113	417	699	655	235	254
Como CDP	1 870	39.9	88	327	59	65	236	325	253	110	98
Genoa City village (part)	1 949	29.9	215	447	60	79	354	344	193	68	45
Lafayette town	2 251	40.7	91	400	100	95	236	397	321	104	79
La Grange town	2 444	40.5	124	469	63	60	263	460	389	162	152
Lake Geneva city	7 148	36.5	423	1 218	265	433	1 086	1 051	1 009	331	261
Linn town	2 194	41.9	129	367	54	58	266	336	356	161	124
Lyons town	3 440	38.8	204	703	98	115	362	622	538	190	153
Mukwonago village (part)	-	-	-	-	-	-	-	-	-	-	-
Richmond town	1 835	39.7	111	349	53	46	207	341	317	113	77
Sharon village	1 549	32.4	127	358	68	68	212	272	208	56	43
Sharon town	912	41.3	36	202	24	24	64	183	154	47	47
Spring Prairie town	2 089	38.8	110	455	74	80	180	416	383	132	80
Sugar Creek town	3 331	37.6	223	724	86	71	405	610	514	192	152
Troy town	2 328	39.3	128	473	84	82	217	421	436	153	83
Walworth village	2 304	37.1	137	482	76	86	280	372	280	96	86
Walworth town	1 676	41.0	79	334	55	54	148	285	252	105	93
Delavan Lake CDP (part)	80	35.5	5	15	6	1	12	17	12	3	5

Table 1. **Age and Sex: 2000**—Con.

[For information on confidentiality protection, nonsampling error, and definitions, see text]

Age—Con.			Age and sex						Percent of total population		State County County Subdivision Place
			All ages		18 years and over		65 years and over				
65 to 74 years	75 to 84 years	85 years and over	Female	Males per 100 females	Total	Female	Total	Female	Under 18 years	65 years and over	
											Trempealeau County—Con.
85	106	45	502	99.4	747	369	236	132	25.4	23.6	Strum village
61	31	8	399	102.0	578	291	100	55	28.3	12.4	Sumner town
117	75	11	659	100.2	1 023	520	203	115	22.4	15.4	Trempealeau village
112	54	16	762	112.3	1 209	573	182	92	25.3	11.2	Trempealeau town
34	15	2	254	118.9	393	176	51	24	29.3	9.2	Unity town
147	140	75	858	92.4	1 260	665	362	231	23.7	21.9	Whitehall city
2 296	1 760	713	14 189	97.7	20 360	10 410	4 769	2 780	27.4	17.0	Vernon County
97	40	15	631	108.7	978	474	152	74	25.7	11.5	Bergen town
23	20	7	143	114.0	229	110	50	29	25.2	16.3	Chaseburg village
58	32	12	418	108.4	620	293	102	53	28.8	11.7	Christiana town
72	33	4	644	110.2	719	358	109	58	46.9	8.1	Clinton town
49	39	7	332	105.7	500	238	95	47	26.8	13.9	Coon town
69	52	30	348	105.2	554	281	151	83	22.4	21.1	Coon Valley village
18	23	6	132	87.9	198	106	47	24	20.2	19.0	De Soto village (part)
35	25	7	290	101.0	406	200	67	39	30.4	11.5	Forest town
57	29	9	441	109.3	610	289	95	43	33.9	10.3	Franklin town
35	14	4	134	96.3	201	107	53	30	23.6	20.2	Genoa village
56	29	2	348	102.6	521	252	87	45	26.1	12.3	Genoa town
29	22	5	376	104.8	472	231	56	29	38.7	7.3	Greenwood town
67	32	4	400	112.0	613	285	103	49	27.7	12.1	Hamburg town
49	29	6	368	100.8	500	243	84	41	32.3	11.4	Harmony town
121	168	69	716	81.8	1 026	579	358	237	21.2	27.5	Hillsboro city
76	42	7	375	104.3	546	271	125	67	28.7	16.3	Hillsboro town
64	42	11	459	112.2	701	323	117	60	28.0	12.0	Jefferson town
44	27	5	268	111.2	394	189	76	32	30.4	13.4	Kickapoo town
67	68	19	397	95.2	576	293	154	83	25.7	19.9	La Farge village
13	9	5	84	98.8	132	65	27	15	21.0	16.2	Liberty town
55	51	12	246	93.5	374	194	118	66	21.4	24.8	Ontario village
32	37	19	213	85.4	312	173	88	63	21.0	22.3	Readstown village
30	13	4	170	105.3	265	123	47	21	24.1	13.5	Stark town
43	35	5	338	110.9	462	222	83	43	35.2	11.6	Sterling town
93	41	15	418	95.0	631	330	149	92	22.6	18.3	Stoddard village
26	23	2	280	89.6	334	168	51	26	37.1	9.6	Union town
21	19	11	120	104.2	183	94	51	30	25.3	20.8	Viola village (part)
457	434	246	2 373	82.7	3 407	1 916	1 137	759	21.4	26.2	Viroqua city
117	115	48	785	98.7	1 171	584	280	161	24.9	17.9	Viroqua town
46	20	3	329	105.5	434	211	69	34	35.8	10.2	Webster town
192	153	102	1 105	85.1	1 533	845	447	274	25.0	21.9	Westby city
59	33	8	260	105.0	427	210	100	49	19.9	18.8	Wheatland town
26	11	4	248	105.2	331	153	41	24	35.0	8.1	Whitestown town
2 751	1 561	482	10 564	99.1	16 688	8 525	4 794	2 535	20.7	22.8	Vilas County
398	241	45	1 574	100.3	2 496	1 263	684	351	20.8	21.7	Arbor Vitae town
142	79	25	471	103.4	791	390	246	111	17.4	25.7	Boulder Junction town
152	58	11	470	95.5	765	393	221	117	16.8	24.0	Cloverland town
141	73	18	555	104.9	888	436	232	120	21.9	20.4	Conover town
137	151	94	791	82.4	1 163	658	382	249	19.4	26.5	Eagle River city
298	145	61	1 509	99.1	2 108	1 106	504	268	29.8	16.8	Lac du Flambeau town
96	30	9	821	100.5	1 009	531	135	72	38.7	8.2	Lac du Flambeau CDP
127	72	23	448	96.9	717	366	222	120	18.7	25.2	Land O'Lakes town
324	190	35	1 269	103.2	2 055	1 039	549	286	20.3	21.3	Lincoln town
112	61	17	303	113.2	542	267	190	101	16.1	29.4	Manitowish Waters town
199	110	67	691	95.4	1 102	576	376	216	18.4	27.9	Phelps town
67	35	8	243	100.0	390	197	110	56	19.8	22.6	Plum Lake town
97	60	2	255	101.2	442	217	159	76	13.8	31.0	Presque Isle town
297	142	44	974	98.4	1 576	801	483	247	18.4	25.0	St. Germain town
181	109	19	783	101.4	1 256	614	309	152	20.4	19.6	Washington town
79	35	13	228	99.1	397	202	127	65	12.6	28.0	Winchester town
6 045	4 165	1 724	47 133	98.9	71 105	36 060	11 934	6 928	24.2	12.7	Walworth County
338	234	64	2 788	98.6	3 954	1 994	636	365	28.6	11.5	Bloomfield town
165	139	34	1 483	101.5	2 118	1 057	338	203	29.1	11.3	Pell Lake CDP
19	12	8	260	90.4	339	183	39	25	31.5	7.9	Powers Lake CDP (part)
-	-	-	-	(X)	-	-	-	-	(X)	(X)	Burlington city (part)
51	40	18	777	102.3	1 059	529	109	71	32.6	6.9	Darien village
103	72	15	826	111.5	1 303	614	190	96	25.4	10.9	Darien town
429	404	159	4 073	95.3	5 644	2 922	992	625	29.1	12.5	Delavan city
388	184	48	2 240	103.5	3 426	1 705	620	337	24.9	13.6	Delavan town
206	110	23	1 125	102.0	1 694	845	339	187	25.4	14.9	Delavan Lake CDP (part)
208	196	69	1 831	94.6	2 571	1 338	473	292	27.9	13.3	East Troy village
242	130	33	1 876	104.2	2 902	1 414	405	200	24.2	10.6	East Troy town
65	27	5	521	110.9	831	402	97	43	24.4	8.8	Potter Lake CDP
437	367	132	3 817	91.4	5 263	2 807	936	591	28.0	12.8	Elkhorn city
213	116	26	878	99.8	1 401	706	355	193	20.1	20.2	Fontana-on-Geneva Lake village
379	228	68	2 012	103.7	3 159	1 562	675	359	22.9	16.5	Geneva town
168	108	33	916	104.1	1 455	719	309	170	22.2	16.5	Como CDP
72	51	21	968	101.3	1 287	649	144	75	34.0	7.4	Genoa City village (part)
144	150	134	1 047	115.0	1 760	805	428	270	21.8	19.0	Lafayette town
190	85	27	1 209	102.2	1 851	918	302	154	24.3	12.4	La Grange town
574	381	116	3 669	94.8	5 507	2 859	1 071	648	23.0	15.0	Lake Geneva city
218	100	25	1 056	107.8	1 698	826	343	184	22.6	15.6	Linn town
225	147	83	1 722	99.8	2 533	1 281	455	262	26.4	13.2	Lyons town
-	-	-	-	(X)	-	-	-	-	(X)	(X)	Mukwonago village (part)
133	69	19	901	103.7	1 375	680	221	113	25.1	12.0	Richmond town
88	37	12	765	102.5	1 064	521	137	76	31.3	8.8	Sharon village
76	46	9	441	106.8	674	334	131	71	26.1	14.4	Sharon town
103	57	19	1 024	104.0	1 524	742	179	89	27.0	8.6	Spring Prairie town
197	114	43	1 615	106.3	2 384	1 161	354	175	28.4	10.6	Sugar Creek town
162	73	16	1 145	103.3	1 727	843	251	119	25.8	10.8	Troy town
139	147	123	1 208	90.7	1 685	919	409	277	26.9	17.8	Walworth village
131	96	44	850	97.2	1 263	657	271	159	24.6	16.2	Walworth town
2	1	1	39	105.1	60	32	4	3	25.0	5.0	Delavan Lake CDP (part)

Table 1. **Age and Sex: 2000**—Con.

[For information on confidentiality protection, nonsampling error, and definitions, see text]

State County County Subdivision Place	Total population	Median age	Age: Under 5 years	5 to 17 years	18 to 20 years	21 to 24 years	25 to 34 years	35 to 44 years	45 to 54 years	55 to 59 years	60 to 64 years
Walworth County—Con.											
Whitewater city (part)	12 572	21.8	359	1 055	3 796	3 193	975	848	720	238	233
Whitewater town	1 399	44.0	59	232	51	31	144	207	252	107	89
Williams Bay village	2 415	41.4	137	453	55	66	255	390	328	150	116
Washburn County	16 036	42.1	824	2 991	493	445	1 511	2 452	2 379	1 066	908
Barronett town	405	37.9	23	72	20	11	49	61	79	29	11
Bashaw town	921	40.8	50	200	34	26	67	185	164	39	33
Bass Lake town	535	36.1	41	119	15	17	70	90	54	46	26
Beaver Brook town	643	39.9	35	128	26	13	67	104	112	48	28
Birchwood village	518	41.3	28	102	14	16	44	87	63	25	24
Birchwood town	453	47.9	17	64	14	14	34	63	69	48	54
Brooklyn town	281	42.7	11	52	3	5	29	52	37	36	13
Casey town	466	47.5	22	62	7	7	27	79	79	33	32
Chicog town	268	52.3	10	23	6	5	31	25	48	32	28
Crystal town	323	40.1	10	68	16	12	28	58	41	19	16
Evergreen town	1 076	40.5	52	253	28	22	95	180	175	53	65
Frog Creek town	160	34.3	8	39	1	4	31	21	28	8	9
Gull Lake town	158	44.7	7	24	3	7	10	29	23	18	13
Long Lake town	737	42.2	34	166	15	12	47	129	106	61	41
Madge town	454	51.9	17	52	5	8	35	60	76	44	56
Minong village	531	38.4	44	95	19	20	69	70	57	33	25
Minong town	858	50.1	36	115	15	19	77	97	154	74	76
Sarona town	382	41.1	22	71	12	15	32	70	71	13	16
Shell Lake city	1 309	47.0	56	196	37	57	123	142	165	88	58
Spooner city	2 653	40.7	149	489	100	91	273	371	344	114	117
Spooner town	677	41.8	34	140	22	16	62	103	116	45	45
Springbrook town	536	41.0	17	116	17	10	47	101	75	40	23
Stinnett town	263	35.7	22	56	15	6	29	58	24	14	11
Stone Lake town	544	41.5	36	92	22	10	59	82	61	36	49
Trego town	885	40.2	43	197	27	22	76	135	158	70	39
Washington County	117 493	36.6	7 970	23 360	4 024	4 407	15 425	21 639	17 021	5 946	4 489
Addison town	3 341	35.9	212	752	122	111	414	698	502	149	100
Barton town	2 546	39.6	121	534	113	69	222	485	493	190	113
Erin town	3 664	39.3	238	745	102	81	339	788	662	219	162
Farmington town	3 239	37.6	188	700	105	101	355	679	523	189	124
Germantown village	18 260	36.4	1 327	3 618	544	618	2 456	3 698	2 659	975	651
Germantown town	278	37.3	19	65	11	10	22	57	48	11	4
Hartford city (part)	10 895	33.4	841	2 163	387	557	1 820	1 837	1 151	380	369
Hartford town	4 031	37.5	239	889	140	103	457	826	649	217	173
Jackson village	4 938	33.1	445	907	116	188	1 029	891	529	211	154
Jackson town	3 516	38.2	221	768	117	99	330	681	569	216	202
Kewaskum village	3 274	33.1	222	674	139	167	532	507	395	136	108
Kewaskum town	1 119	38.7	68	212	47	38	125	201	177	58	58
Milwaukee city (part)	-	-	-	-	-	-	-	-	-	-	-
Newburg village (part)	1 027	32.6	107	212	34	32	162	226	113	38	26
Polk town	3 938	39.3	218	840	140	122	325	799	672	230	182
Richfield town	10 373	39.3	609	2 150	356	274	879	2 137	1 953	712	462
Slinger village	3 901	35.6	254	790	127	162	568	699	529	164	131
Trenton town	4 440	38.9	260	923	192	129	445	820	784	259	218
Wayne town	1 727	36.4	105	355	67	56	231	329	271	103	63
West Bend city	28 152	35.3	2 031	5 147	1 043	1 377	4 340	4 429	3 544	1 221	953
West Bend town	4 834	42.5	245	916	122	113	374	852	798	268	236
Waukesha County	360 767	38.1	23 096	71 807	11 741	12 844	42 266	65 173	56 475	19 511	14 420
Big Bend village	1 278	36.8	76	293	43	47	132	252	205	67	48
Brookfield city	38 649	42.5	2 072	8 289	941	821	2 617	6 340	6 548	2 283	1 930
Brookfield town	6 390	44.4	368	1 037	124	148	615	967	890	353	308
Butler village	1 881	40.9	82	284	47	69	288	292	219	86	72
Chenequa village	583	47.6	25	108	15	12	45	66	120	60	37
Delafield city	6 472	38.7	430	1 293	175	192	747	1 184	1 075	401	276
Delafield town	7 820	38.6	488	2 047	249	187	509	1 424	1 585	524	294
Dousman village	1 584	35.4	106	332	53	68	226	288	173	56	39
Eagle village	1 707	32.8	164	376	49	56	311	338	200	58	43
Eagle town	3 117	36.9	226	678	103	77	366	664	527	164	108
Elm Grove village	6 249	45.7	320	1 239	123	104	330	936	1 026	403	360
Genesee town	7 284	38.7	437	1 715	241	198	557	1 544	1 379	465	277
Hartland village	7 905	34.1	550	1 795	287	333	1 100	1 547	1 146	317	240
Lac La Belle village	329	43.9	22	53	10	5	25	56	63	36	23
Lannon village	1 009	39.8	52	179	31	29	126	175	163	65	53
Lisbon town	9 359	38.6	620	1 975	317	234	883	1 833	1 505	585	425
Menomonee Falls village	32 647	39.2	2 161	6 001	838	923	3 881	6 069	4 449	1 657	1 544
Merton village	1 926	34.5	140	557	57	40	189	445	283	93	47
Merton town	7 988	38.3	483	1 961	232	188	678	1 601	1 352	473	334
Milwaukee city (part)	-	-	-	-	-	-	-	-	-	-	-
Mukwonago village (part)	6 162	33.9	434	1 139	239	368	995	985	876	262	190
Mukwonago town	6 868	36.7	426	1 729	266	177	631	1 497	1 275	386	178
Muskego city	21 397	37.5	1 431	4 456	637	671	2 499	4 238	3 417	1 127	788
Nashotah village	1 266	37.8	91	294	44	21	128	238	225	66	46
New Berlin city	38 220	39.8	2 275	7 198	1 134	1 315	4 120	6 963	6 392	2 203	1 777
North Prairie village	1 571	36.3	98	371	51	62	173	342	258	80	54
Oconomowoc city	12 382	38.0	781	2 276	406	489	1 644	2 008	1 624	598	464
Oconomowoc town	7 451	39.7	402	1 490	242	221	721	1 467	1 345	499	331
Okauchee Lake CDP	3 916	39.8	211	739	117	104	420	787	735	280	172
Oconomowoc Lake village	564	44.5	21	121	19	5	32	90	108	54	50
Ottawa town	3 758	41.1	206	787	125	93	290	709	709	254	155
Pewaukee city	11 783	40.4	669	2 049	301	385	1 357	2 125	2 201	833	594
Pewaukee village	8 170	35.5	578	1 232	229	349	1 603	1 445	1 059	386	297
Summit town	4 999	39.6	286	1 098	139	114	455	956	893	325	201
Sussex village	8 828	34.1	799	1 790	261	350	1 382	1 820	1 096	337	262
Vernon town	7 227	39.4	346	1 683	291	215	556	1 364	1 564	519	277
Wales village	2 523	37.3	151	614	102	83	228	504	503	146	87
Waukesha city	64 825	33.4	4 792	11 212	3 024	3 972	11 160	10 653	8 450	2 755	1 913
Waukesha town	8 596	38.8	488	2 056	296	223	667	1 748	1 572	535	298

Table 1. **Age and Sex: 2000**—Con.

[For information on confidentiality protection, nonsampling error, and definitions, see text]

Age—Con.			Age and sex						Percent of total population		State County County Subdivision Place
			All ages		18 years and over		65 years and over				
65 to 74 years	75 to 84 years	85 years and over	Female	Males per 100 females	Total	Female	Total	Female	Under 18 years	65 years and over	
											Walworth County—Con.
431	416	308	6 459	94.6	11 158	5 764	1 155	750	11.2	9.2	Whitewater city (part)
135	76	16	677	106.6	1 108	541	227	107	20.8	16.2	Whitewater town
239	149	77	1 259	91.8	1 825	969	465	270	24.4	19.3	Williams Bay village
1 556	1 036	375	7 965	101.3	12 221	6 164	2 967	1 620	23.8	18.5	Washburn County
24	23	3	187	116.6	310	145	50	22	23.5	12.3	Barronett town
72	44	7	448	105.6	671	325	123	59	27.1	13.4	Bashaw town
38	16	3	251	113.1	375	178	57	30	29.9	10.7	Bass Lake town
44	29	9	303	112.2	480	234	82	39	25.3	12.8	Beaver Brook town
55	41	19	261	98.5	388	204	115	66	25.1	22.2	Birchwood village
56	17	3	213	112.7	372	176	76	31	17.9	16.8	Birchwood town
29	12	2	144	95.1	218	113	43	22	22.4	15.3	Brooklyn town
80	32	6	220	111.8	382	180	118	56	18.0	25.3	Casey town
42	17	1	128	109.4	235	111	60	27	12.3	22.4	Chicog town
34	8	13	163	98.2	245	117	55	28	24.1	17.0	Crystal town
81	60	12	517	108.1	771	381	153	80	28.3	14.2	Evergreen town
6	5	-	74	116.2	113	55	11	6	29.4	6.9	Frog Creek town
15	9	-	65	143.1	127	53	24	12	19.6	15.2	Gull Lake town
74	42	10	358	105.9	537	261	126	63	27.1	17.1	Long Lake town
58	39	4	224	102.7	385	186	101	52	15.2	22.2	Madge town
52	32	15	271	95.9	392	204	99	58	26.2	18.6	Minong village
138	50	7	426	101.4	707	346	195	86	17.6	22.7	Minong town
33	20	7	178	114.6	289	137	60	31	24.3	15.7	Sarona town
154	151	82	713	83.6	1 057	576	387	241	19.3	29.6	Shell Lake city
216	247	142	1 427	85.9	2 015	1 133	605	392	24.0	22.8	Spooner city
54	31	9	317	113.6	503	244	94	46	25.7	13.9	Spooner town
60	29	1	243	120.6	403	190	90	49	24.8	16.8	Springbrook town
17	8	3	130	102.3	185	93	28	14	29.7	10.6	Stinnett town
53	38	6	262	107.6	416	202	97	50	23.5	17.8	Stone Lake town
71	36	11	442	100.2	645	320	118	60	27.1	13.3	Trego town
6 896	4 651	1 665	58 885	99.5	86 163	43 732	13 212	7 662	26.7	11.2	Washington County
172	84	25	1 611	107.4	2 377	1 150	281	158	28.9	8.4	Addison town
136	46	24	1 207	110.9	1 891	914	206	103	25.7	8.1	Barton town
195	113	20	1 790	104.7	2 681	1 311	328	166	26.8	9.0	Erin town
183	73	19	1 584	104.5	2 351	1 138	275	128	27.4	8.5	Farmington town
1 045	547	122	9 265	97.1	13 315	6 888	1 714	1 002	27.1	9.4	Germantown village
19	10	2	140	98.6	194	98	31	16	30.2	11.2	Germantown town
666	517	207	5 483	98.7	7 891	4 021	1 390	847	27.6	12.8	Hartford city (part)
222	94	22	1 990	102.6	2 903	1 402	338	174	28.0	8.4	Hartford town
250	176	42	2 476	99.4	3 586	1 833	468	268	27.4	9.5	Jackson village
197	93	23	1 729	103.4	2 527	1 252	313	152	28.1	8.9	Jackson town
177	155	62	1 659	97.3	2 378	1 221	394	232	27.4	12.0	Kewaskum village
81	44	10	548	104.2	839	411	135	70	25.0	12.1	Kewaskum town
-	-	-	-	(X)	-	-	-	-	(X)	(X)	Milwaukee city (part)
48	23	6	504	103.8	708	350	77	39	31.1	7.5	Newburg village (part)
241	144	25	1 921	105.0	2 880	1 401	410	208	26.9	10.4	Polk town
576	215	50	5 020	106.6	7 614	3 722	841	429	26.6	8.1	Richfield town
219	186	72	1 980	97.0	2 857	1 464	477	298	26.8	12.2	Slinger village
258	129	23	2 101	111.3	3 257	1 564	410	197	26.6	9.2	Trenton town
85	54	8	853	102.5	1 267	625	147	74	26.6	8.5	Wayne town
1 813	1 643	611	14 578	93.1	20 974	11 062	4 067	2 542	25.5	14.4	West Bend city
313	305	292	2 446	97.6	3 673	1 905	910	559	24.0	18.8	West Bend town
23 454	14 533	5 447	183 283	96.8	265 864	136 775	43 434	25 243	26.3	12.0	Waukesha County
60	40	15	619	106.5	909	438	115	64	28.9	9.0	Big Bend village
3 715	2 320	773	19 951	93.7	28 288	14 825	6 808	3 847	26.8	17.6	Brookfield city
697	658	225	3 421	86.8	4 985	2 731	1 580	999	22.0	24.7	Brookfield town
192	195	55	991	89.8	1 515	814	442	291	19.5	23.5	Butler village
57	27	11	288	102.4	450	223	95	49	22.8	16.3	Chenequa village
369	254	76	3 260	98.5	4 749	2 457	699	399	26.6	10.8	Delafield city
328	117	68	3 686	112.2	5 285	2 631	513	261	32.4	6.6	Delafield town
68	69	106	829	91.1	1 146	613	243	155	27.7	15.3	Dousman village
62	42	8	859	98.7	1 167	592	112	66	31.6	6.6	Eagle village
125	64	15	1 583	96.9	2 213	1 099	204	111	29.0	6.5	Eagle town
724	529	155	3 298	89.5	4 690	2 522	1 408	837	24.9	22.5	Elm Grove village
320	122	29	3 591	102.8	5 132	2 541	471	234	29.5	6.5	Genesee town
318	220	52	4 082	93.7	5 560	2 886	590	368	29.7	7.5	Hartland village
28	7	1	172	91.3	254	133	36	21	22.8	10.9	Lac La Belle village
81	53	2	479	110.6	778	381	136	74	22.9	13.5	Lannon village
634	271	77	4 689	99.6	6 764	3 424	982	519	27.7	10.5	Lisbon town
2 912	1 613	599	16 858	93.7	24 485	12 830	5 124	2 968	25.0	15.7	Menomonee Falls village
46	19	10	944	104.0	1 229	606	75	39	36.2	3.9	Merton village
456	189	41	3 889	105.4	5 544	2 735	686	342	30.6	8.6	Merton town
-	-	-	-	(X)	-	-	-	-	(X)	(X)	Milwaukee city (part)
308	227	139	3 156	95.2	4 589	2 385	674	442	25.5	10.9	Mukwonago village (part)
205	89	9	3 372	103.7	4 713	2 322	303	140	31.4	4.4	Mukwonago town
1 071	710	352	10 810	97.9	15 510	7 903	2 133	1 244	27.5	10.0	Muskego city
65	34	14	644	96.6	881	457	113	64	30.4	8.9	Nashotah village
2 896	1 479	468	19 414	96.9	28 747	14 714	4 843	2 698	24.8	12.7	New Berlin city
56	20	6	789	99.1	1 102	548	82	45	29.9	5.2	North Prairie village
862	818	412	6 525	89.8	9 325	5 000	2 092	1 366	24.7	16.9	Oconomowoc city
420	255	58	3 658	103.7	5 559	2 713	733	378	25.4	9.8	Oconomowoc town
200	121	30	1 879	108.4	2 966	1 421	351	177	24.3	9.0	Okauchee Lake CDP
48	12	4	272	107.4	422	210	64	30	25.2	11.3	Oconomowoc Lake village
206	160	64	1 878	100.1	2 765	1 384	430	234	26.4	11.4	Ottawa town
815	364	90	5 906	99.5	9 065	4 573	1 269	653	23.1	10.8	Pewaukee city
523	319	150	4 291	90.4	6 360	3 408	992	624	22.2	12.1	Pewaukee village
311	157	64	2 464	102.9	3 615	1 807	532	299	27.7	10.6	Summit town
402	249	80	4 504	96.0	6 239	3 220	731	445	29.3	8.3	Sussex village
274	111	27	3 470	108.3	5 198	2 546	412	196	28.1	5.7	Vernon town
75	23	7	1 240	103.5	1 758	873	105	45	30.3	4.2	Wales village
3 254	2 494	1 146	33 142	95.6	48 821	25 188	6 894	4 341	24.7	10.6	Waukesha city
471	203	39	4 259	101.8	6 052	3 043	713	355	29.6	8.3	Waukesha town

Table 1. **Age and Sex: 2000**—Con.

[For information on confidentiality protection, nonsampling error, and definitions, see text]

State County County Subdivision Place	Total population	Median age	Age: Under 5 years	5 to 17 years	18 to 20 years	21 to 24 years	25 to 34 years	35 to 44 years	45 to 54 years	55 to 59 years	60 to 64 years
Waupaca County	51 731	38.5	3 119	10 158	1 804	1 878	6 010	8 396	6 999	2 577	2 164
Bear Creek town	838	35.4	53	191	36	33	100	154	95	40	28
Big Falls village	85	43.2	5	17	-	2	12	12	12	6	4
Caledonia town	1 466	37.6	91	336	57	50	134	308	216	78	85
Clintonville city	4 736	38.9	278	883	183	199	569	683	521	182	197
Dayton town	2 734	38.5	162	555	89	86	336	387	425	180	115
Chain O' Lakes-King CDP (part)	735	43.6	41	115	28	30	76	88	110	70	33
Dupont town	741	33.7	55	195	30	21	88	118	93	34	29
Embarrass village	399	39.4	24	72	13	13	45	71	45	34	14
Farmington town	4 148	46.2	182	675	91	95	343	617	629	193	206
Chain O' Lakes-King CDP (part)	1 480	68.3	26	110	16	22	58	117	166	70	87
Fremont village	666	40.7	35	91	30	26	91	107	97	34	34
Fremont town	632	41.1	34	119	29	19	36	129	94	41	30
Harrison town	509	41.1	22	98	16	11	42	99	64	38	32
Helvetia town	649	41.8	47	108	11	26	70	96	95	59	43
Iola village	1 298	42.1	73	221	34	32	158	174	149	73	53
Iola town	818	41.8	42	164	11	15	75	156	134	53	47
Larrabee town	1 301	39.4	75	283	52	31	128	222	208	74	73
Lebanon town	1 648	35.6	105	387	54	56	200	330	218	83	69
Lind town	1 381	39.0	77	275	38	44	172	236	218	98	48
Little Wolf town	1 445	37.0	76	342	50	37	180	259	224	61	50
Manawa city	1 330	36.6	83	281	43	43	178	189	136	51	42
Marion city (part)	1 296	40.6	66	209	52	50	170	171	167	60	56
Matteson town	956	37.5	62	214	30	30	100	190	137	53	49
Mukwa town	2 773	38.1	162	618	96	78	276	567	477	143	115
New London city (part)	5 618	35.9	405	1 029	231	276	802	866	679	228	188
Ogdensburg village	224	37.6	13	45	6	10	26	50	28	8	12
Royalton town	1 523	39.9	73	315	59	47	149	259	233	87	67
St. Lawrence town	740	41.0	46	142	37	25	58	118	117	50	45
Scandinavia village	349	34.9	27	76	11	10	52	61	28	15	19
Scandinavia town	1 075	39.9	61	219	35	20	121	165	186	72	61
Union town	804	37.3	45	169	32	32	102	150	108	58	19
Waupaca city	5 676	36.5	381	1 059	215	325	734	801	649	190	178
Waupaca town	1 155	37.6	85	240	37	37	127	202	180	70	51
Weyauwega city	1 806	37.3	121	336	62	75	236	288	192	82	67
Weyauwega town	627	37.8	36	147	25	14	61	115	100	27	27
Wyoming town	285	40.1	17	47	9	10	39	46	45	22	11
Waushara County	23 154	42.1	1 162	4 282	682	714	2 197	3 576	3 293	1 349	1 444
Aurora town	971	37.6	51	202	31	34	122	163	153	63	43
Berlin city (part)	83	35.5	8	13	1	3	15	19	9	6	-
Bloomfield town	1 018	40.1	57	196	35	33	97	200	151	68	56
Coloma village	461	39.1	37	74	14	18	67	58	55	23	20
Coloma town	748	48.2	20	128	16	17	61	93	119	52	52
Dakota town	1 259	39.8	78	257	33	48	115	205	168	76	70
Deerfield town	629	44.1	18	119	11	5	49	119	87	36	66
Hancock village	463	40.9	21	103	9	11	48	64	63	21	30
Hancock town	531	42.8	21	113	13	9	44	79	88	37	46
Leon town	1 281	45.4	68	199	27	31	105	202	243	90	84
Lohrville village	408	42.5	21	75	9	14	39	61	56	29	22
Marion town	2 065	48.4	78	318	43	50	139	308	297	141	191
Mount Morris town	1 092	47.2	43	178	29	26	70	158	179	75	102
Oasis town	405	39.4	16	94	16	12	28	71	50	30	25
Plainfield village	899	34.5	60	200	32	49	115	140	103	38	27
Plainfield town	533	36.8	23	127	17	23	63	79	80	27	27
Poysippi town	972	38.7	53	187	29	34	126	163	134	43	50
Redgranite village	1 040	39.3	57	202	39	42	114	142	117	50	48
Richford town	588	37.2	42	155	25	18	40	99	71	27	30
Rose town	595	44.0	26	96	17	20	42	108	107	40	40
Saxeville town	974	42.6	53	170	26	14	120	143	152	68	61
Springwater town	1 389	48.7	43	224	36	27	99	194	199	105	113
Warren town	675	40.3	39	126	17	28	70	106	97	41	42
Wautoma city	1 998	38.8	116	364	90	98	231	278	225	58	68
Wautoma town	1 312	43.4	71	224	39	34	108	220	203	72	88
Wild Rose village	765	43.2	42	138	28	16	70	104	87	33	43
Winnebago County	156 763	35.4	9 364	27 979	8 603	9 890	21 459	26 136	20 832	7 060	5 777
Algoma town	5 702	37.1	423	1 338	172	100	590	1 167	974	278	182
Appleton city (part)	812	31.4	92	106	30	70	159	63	51	15	9
Black Wolf town	2 330	43.2	104	423	67	41	205	395	439	188	129
Clayton town	2 974	38.7	206	600	109	65	260	662	465	175	130
Menasha city (part)	15 643	34.2	1 080	2 890	571	948	2 548	2 635	1 930	622	511
Menasha town	15 858	36.9	971	2 864	608	843	2 129	2 785	2 357	820	730
Neenah city	24 507	35.4	1 701	5 048	814	1 052	3 485	4 366	3 233	991	761
Neenah town	2 657	40.6	124	579	78	58	207	530	449	201	141
Nekimi town	1 419	39.7	60	285	57	42	163	245	250	96	63
Nepeuskun town	689	38.5	48	138	22	26	66	131	102	28	31
Omro city	3 177	37.0	209	624	92	108	432	511	407	173	112
Omro town	1 875	38.8	99	401	54	49	195	358	288	132	86
Oshkosh city	62 916	32.4	3 421	9 624	5 415	6 000	9 341	9 372	7 205	2 316	1 985
Oshkosh town	3 234	40.5	156	499	106	149	416	549	564	225	210
Poygan town	1 037	40.2	48	207	35	22	110	162	155	79	62
Rushford town	1 471	37.5	108	265	47	57	183	255	231	86	66
Utica town	1 168	41.3	58	239	30	27	95	243	185	76	63
Vinland town	1 849	40.5	94	378	51	44	176	333	342	114	111
Winchester town	1 676	38.1	99	341	57	46	185	326	263	93	72
Winneconne village	2 401	39.1	109	541	81	74	220	450	347	121	97
Winneconne town	2 145	41.8	108	390	73	42	186	395	386	138	125
Wolf River town	1 223	44.7	46	199	34	27	108	203	209	93	101
Wood County	75 555	38.0	4 634	14 751	2 820	3 005	9 026	12 425	10 415	3 681	3 202
Arpin village	337	36.8	18	72	10	8	46	67	37	8	9
Arpin town	786	35.0	54	187	25	33	94	147	118	43	26
Auburndale village	738	35.5	42	144	30	40	106	127	99	28	33
Auburndale town	829	36.4	45	174	31	25	115	152	95	39	36
Biron village	915	43.3	57	141	20	38	92	138	106	49	55

Table 1. **Age and Sex: 2000**—Con.

[For information on confidentiality protection, nonsampling error, and definitions, see text]

Age—Con.			Age and sex						Percent of total population		
			All ages		18 years and over		65 years and over				**State** **County** **County Subdivision** **Place**
65 to 74 years	75 to 84 years	85 years and over	Female	Males per 100 females	Total	Female	Total	Female	Under 18 years	65 years and over	
4 012	3 262	1 352	25 832	100.3	38 454	19 382	8 626	4 807	25.7	16.7	Waupaca County
74	28	6	400	109.5	594	280	108	49	29.1	12.9	Bear Creek town
11	3	1	39	117.9	63	28	15	10	25.9	17.6	Big Falls village
78	24	9	690	112.5	1 039	515	111	55	29.1	7.6	Caledonia town
410	414	217	2 527	87.4	3 575	1 951	1 041	661	24.5	22.0	Clintonville city
261	117	21	1 360	101.0	2 017	1 006	399	205	26.2	14.6	Dayton town
87	50	7	379	93.9	579	299	144	73	21.2	19.6	Chain O' Lakes-King CDP (part)
39	34	5	359	106.4	491	226	78	36	33.7	10.5	Dupont town
45	18	5	191	108.9	303	144	68	34	24.1	17.0	Embarrass village
471	493	153	1 831	126.5	3 291	1 444	1 117	378	20.7	26.9	Farmington town
291	386	131	515	187.4	1 344	456	808	219	9.2	54.6	Chain O' Lakes-King CDP (part)
53	54	14	331	101.2	540	265	121	69	18.9	18.2	Fremont village
56	41	4	311	103.2	479	232	101	43	24.2	16.0	Fremont town
48	24	15	241	111.2	389	183	87	43	23.6	17.1	Harrison town
45	38	11	311	108.7	494	234	94	46	23.9	14.5	Helvetia town
110	146	75	710	82.8	1 004	563	331	206	22.7	25.5	Iola village
76	30	15	417	96.2	612	300	121	58	25.2	14.8	Iola town
96	51	8	633	105.5	943	455	155	72	27.5	11.9	Larrabee town
82	59	5	784	110.2	1 156	545	146	69	29.9	8.9	Lebanon town
109	58	8	666	107.4	1 029	494	175	89	25.5	12.7	Lind town
106	50	10	699	106.7	1 027	495	166	88	28.9	11.5	Little Wolf town
105	123	56	696	91.1	966	511	284	178	27.4	21.4	Manawa city
133	125	37	681	90.3	1 021	544	295	186	21.2	22.8	Marion city (part)
48	37	6	479	99.6	680	340	91	49	28.9	9.5	Matteson town
156	70	15	1 359	104.0	1 993	969	241	127	28.1	8.7	Mukwa town
367	344	203	2 881	95.0	4 184	2 215	914	600	25.5	16.3	New London city (part)
16	5	5	117	91.5	166	84	26	18	25.9	11.6	Ogdensburg village
122	82	30	749	103.3	1 135	562	234	133	25.5	15.4	Royalton town
53	40	9	351	110.8	552	258	102	48	25.4	13.8	St. Lawrence town
20	25	5	178	96.1	246	128	50	30	29.5	14.3	Scandinavia village
88	39	8	514	109.1	795	386	135	71	26.0	12.6	Scandinavia town
53	31	5	393	104.6	590	286	89	50	26.6	11.1	Union town
411	444	289	3 016	88.2	4 236	2 291	1 144	755	25.4	20.2	Waupaca city
73	43	10	545	111.9	830	405	126	67	28.1	10.9	Waupaca town
131	138	78	936	92.9	1 349	719	347	226	25.3	19.2	Weyauwega city
46	20	9	309	102.9	444	222	75	39	29.2	12.0	Weyauwega town
20	14	5	128	122.7	221	102	39	19	22.5	13.7	Wyoming town
2 484	1 454	517	11 485	101.6	17 710	8 907	4 455	2 408	23.5	19.2	Waushara County
54	46	9	456	112.9	718	344	109	54	26.1	11.2	Aurora town
2	3	4	41	102.4	62	33	9	7	25.3	10.8	Berlin city (part)
81	41	3	481	111.6	765	369	125	60	24.9	12.3	Bloomfield town
33	43	19	228	102.2	350	178	95	58	24.1	20.6	Coloma village
94	67	29	379	97.4	600	311	190	106	19.8	25.4	Coloma town
121	73	15	607	107.4	924	460	209	97	26.6	16.6	Dakota town
77	32	10	310	102.9	492	247	119	57	21.8	18.9	Deerfield town
54	28	11	247	87.4	339	173	93	52	26.8	20.1	Hancock village
48	27	6	253	109.9	397	194	81	37	25.2	15.3	Hancock town
139	80	13	629	103.7	1 014	504	232	119	20.8	18.1	Leon town
42	35	5	202	102.0	312	152	82	41	23.5	20.1	Lohrville village
330	141	29	1 022	102.1	1 669	836	500	250	19.2	24.2	Marion town
156	71	5	531	105.6	871	429	232	109	20.2	21.2	Mount Morris town
42	17	4	203	99.5	295	147	63	35	27.2	15.6	Oasis town
77	44	14	456	97.1	639	330	135	85	28.9	15.0	Plainfield village
46	12	9	247	115.8	383	183	67	35	28.1	12.6	Plainfield town
74	55	24	494	96.8	732	370	153	91	24.7	15.7	Poysippi town
116	83	30	551	88.7	781	418	229	145	24.9	22.0	Redgranite village
54	21	6	287	104.9	391	193	81	42	33.5	13.8	Richford town
56	35	8	279	113.3	473	221	99	47	20.5	16.6	Rose town
111	43	13	474	105.5	751	368	167	80	22.9	17.1	Saxeville town
222	106	21	682	103.7	1 122	557	349	176	19.2	25.1	Springwater town
66	31	12	340	98.5	510	248	109	55	24.4	16.1	Warren town
172	173	125	1 008	98.2	1 518	801	470	299	24.0	23.5	Wautoma city
138	80	35	661	98.5	1 017	510	253	133	22.5	19.3	Wautoma town
79	67	58	417	83.5	585	331	204	138	23.5	26.7	Wild Rose village
9 862	6 997	2 804	78 614	99.4	119 420	60 373	19 663	11 596	23.8	12.5	Winnebago County
321	132	25	2 843	100.6	3 941	1 988	478	248	30.9	8.4	Algoma town
22	82	113	478	69.9	614	380	217	167	24.4	26.7	Appleton city (part)
227	90	22	1 130	106.2	1 803	871	339	165	22.6	14.5	Black Wolf town
196	82	24	1 467	102.7	2 168	1 064	302	151	27.1	10.2	Clayton town
962	719	227	7 969	96.3	11 673	6 034	1 908	1 132	25.4	12.2	Menasha city (part)
961	578	212	7 946	99.6	12 023	6 082	1 751	963	24.2	11.0	Menasha town
1 480	1 162	414	12 595	94.6	17 758	9 258	3 056	1 830	27.5	12.5	Neenah city
199	82	9	1 341	98.1	1 954	966	290	149	26.5	10.9	Neenah town
104	42	12	693	104.8	1 074	519	158	84	24.3	11.1	Nekimi town
63	30	4	337	104.5	503	245	97	49	27.0	14.1	Nepeuskun town
217	200	92	1 624	95.6	2 344	1 226	509	310	26.2	16.0	Omro city
118	83	12	907	106.7	1 375	669	213	111	26.7	11.4	Omro town
3 748	3 045	1 444	31 467	99.9	49 871	25 097	8 237	5 128	20.7	13.1	Oshkosh city
240	99	21	1 460	121.5	2 579	1 143	360	186	20.3	11.1	Oshkosh town
91	53	13	491	111.2	782	371	157	77	24.6	15.1	Poygan town
87	59	27	711	106.9	1 098	536	173	89	25.4	11.8	Rushford town
93	48	11	565	106.7	871	440	152	84	25.4	13.0	Utica town
120	75	11	918	101.4	1 377	674	206	97	25.5	11.1	Vinland town
107	69	18	825	103.2	1 236	617	194	102	26.3	11.6	Winchester town
189	122	50	1 215	97.6	1 751	914	361	210	27.1	15.0	Winneconne village
193	86	23	1 056	103.1	1 647	813	302	161	23.2	14.1	Winneconne town
124	59	20	576	112.3	978	466	203	103	20.0	16.6	Wolf River town
5 522	4 324	1 750	38 525	96.1	56 170	29 104	11 596	6 877	25.7	15.3	Wood County
32	21	9	170	98.2	247	128	62	38	26.7	18.4	Arpin village
30	23	6	380	106.8	545	254	59	26	30.7	7.5	Arpin town
42	37	10	358	106.1	552	271	89	54	25.2	12.1	Auburndale village
61	46	10	384	115.9	610	290	117	55	26.4	14.1	Auburndale town
90	82	47	475	92.6	717	382	219	130	21.6	23.9	Biron village

Table 1. **Age and Sex: 2000**—Con.

[For information on confidentiality protection, nonsampling error, and definitions, see text]

State **County** **County Subdivision** **Place**	Total population	Median age	Age								
			Under 5 years	5 to 17 years	18 to 20 years	21 to 24 years	25 to 34 years	35 to 44 years	45 to 54 years	55 to 59 years	60 to 64 years
Wood County—Con.											
Cameron town	510	41.0	30	88	19	17	50	95	83	38	30
Cary town	398	41.8	19	75	11	10	43	59	57	34	21
Cranmoor town	175	38.3	7	39	8	6	17	34	27	6	7
Dexter town	379	38.7	20	76	12	11	47	69	52	30	17
Grand Rapids town	7 801	38.4	464	1 765	225	184	802	1 498	1 319	500	378
Lake Wazeecha CDP	2 659	37.7	159	601	78	78	269	539	420	159	122
Hansen town	707	38.0	37	154	32	30	70	126	99	41	27
Hewitt village	670	35.6	46	168	15	13	81	137	118	15	17
Hiles town	188	37.7	11	52	5	2	14	40	27	4	7
Lincoln town	1 554	38.3	92	378	65	37	133	307	243	73	70
Marshfield city (part)	18 383	38.7	1 103	3 107	733	894	2 371	2 832	2 559	831	696
Marshfield town	811	38.5	42	170	36	27	79	156	137	41	30
Milladore village (part)	268	36.0	13	48	20	18	32	41	32	11	9
Milladore town	706	36.3	48	142	30	34	86	135	95	26	28
Nekoosa city	2 590	36.6	173	543	106	96	313	392	290	118	125
Pittsville city	866	34.5	64	189	39	34	112	155	93	32	43
Port Edwards village	1 944	40.1	94	425	70	49	193	278	227	111	72
Port Edwards town	1 446	36.2	92	352	51	37	162	263	192	86	67
Remington town	305	41.3	16	54	8	13	36	45	34	14	33
Richfield town	1 523	36.2	105	318	51	48	207	236	209	64	50
Rock town	856	36.9	42	204	34	22	93	168	122	56	33
Rudolph village	423	37.4	32	78	10	18	59	67	52	27	16
Rudolph town	1 161	38.9	67	236	51	39	119	185	184	57	64
Saratoga town	5 383	38.5	303	1 114	212	172	548	1 037	888	325	243
Seneca town	1 202	36.9	75	271	48	36	126	229	159	64	60
Sherry town	809	35.4	55	194	31	39	80	168	107	30	30
Sigel town	1 130	40.1	58	215	44	38	126	170	173	73	70
Vesper village	541	39.1	36	99	11	26	73	84	80	23	23
Wisconsin Rapids city	18 435	37.6	1 238	3 321	693	879	2 417	2 653	2 176	742	740
Wood town	786	38.9	36	158	34	32	84	135	126	42	37

Table 1. **Age and Sex: 2000**—Con.

[For information on confidentiality protection, nonsampling error, and definitions, see text]

Age—Con.			Age and sex						Percent of total population		**State** **County** **County Subdivision** **Place**
			All ages		18 years and over		65 years and over				
65 to 74 years	75 to 84 years	85 years and over	Female	Males per 100 females	Total	Female	Total	Female	Under 18 years	65 years and over	
											Wood County—Con.
36	20	4	255	100.0	392	194	60	32	23.1	11.8	Cameron town
39	25	5	196	103.1	304	148	69	36	23.6	17.3	Cary town
10	13	1	86	103.5	129	64	24	14	26.3	13.7	Cranmoor town
23	18	4	176	115.3	283	132	45	23	25.3	11.9	Dexter town
422	196	48	3 857	102.3	5 572	2 768	666	338	28.6	8.5	Grand Rapids town
155	67	12	1 299	104.7	1 899	946	234	120	28.6	8.8	Lake Wazeecha CDP
51	32	8	338	109.2	516	244	91	47	27.0	12.9	Hansen town
28	19	13	357	87.7	456	238	60	34	31.9	9.0	Hewitt village
15	11	-	89	111.2	125	60	26	12	33.5	13.8	Hiles town
80	65	11	733	112.0	1 084	525	156	74	30.2	10.0	Lincoln town
1 349	1 332	576	9 686	89.8	14 173	7 649	3 257	2 053	22.9	17.7	Marshfield city (part)
49	34	10	393	106.4	599	298	93	50	26.1	11.5	Marshfield town
21	18	5	125	114.4	207	97	44	22	22.8	16.4	Milladore village (part)
46	29	7	320	120.6	516	244	82	40	26.9	11.6	Milladore town
198	168	68	1 373	88.6	1 874	1 021	434	279	27.6	16.8	Nekoosa city
44	35	26	431	100.9	613	311	105	61	29.2	12.1	Pittsville city
188	148	89	996	95.2	1 425	760	425	260	26.7	21.9	Port Edwards village
84	51	9	711	103.4	1 002	495	144	78	30.7	10.0	Port Edwards town
25	22	5	151	102.0	235	114	52	24	23.0	17.0	Remington town
73	80	82	780	95.3	1 100	548	235	134	27.8	15.4	Richfield town
42	27	13	424	101.9	610	299	82	45	28.7	9.6	Rock town
33	25	6	222	90.5	313	168	64	37	26.0	15.1	Rudolph village
89	56	14	570	103.7	858	419	159	81	26.1	13.7	Rudolph town
367	138	36	2 606	106.6	3 966	1 935	541	278	26.3	10.1	Saratoga town
90	38	6	589	104.1	856	424	134	63	28.8	11.1	Seneca town
53	20	2	397	103.8	560	272	75	41	30.8	9.3	Sherry town
95	56	12	544	107.7	857	410	163	80	24.2	14.4	Sigel town
32	36	18	284	90.5	406	214	86	53	25.0	15.9	Vesper village
1 617	1 375	584	9 699	90.1	13 876	7 454	3 576	2 235	24.7	19.4	Wisconsin Rapids city
68	28	6	370	112.4	592	274	102	50	24.7	13.0	Wood town

Table 2. **Age and Sex: 2000**

[For information on confidentiality protection, nonsampling error, and definitions, see text]

State County Place and County Subdivision	Total population	Median age	Age: Under 5 years	5 to 17 years	18 to 20 years	21 to 24 years	25 to 34 years	35 to 44 years	45 to 54 years	55 to 59 years	60 to 64 years
The State	**5 363 675**	**36.0**	**342 340**	**1 026 416**	**243 886**	**276 743**	**706 168**	**875 522**	**732 306**	**252 742**	**204 999**
COUNTY											
Adams County	18 643	44.5	893	2 990	511	538	1 725	2 797	2 575	1 294	1 417
Ashland County	16 866	36.9	1 067	3 217	988	894	1 841	2 512	2 168	829	666
Barron County	44 963	38.8	2 544	8 836	1 869	1 756	4 922	7 126	6 181	2 371	1 984
Bayfield County	15 013	42.1	794	2 906	429	367	1 401	2 379	2 452	994	827
Brown County	226 778	34.2	15 653	43 470	10 557	13 184	33 506	38 769	30 280	9 629	7 516
Buffalo County	13 804	39.2	800	2 661	455	494	1 612	2 202	1 938	694	635
Burnett County	15 674	44.1	765	2 700	495	443	1 423	2 211	2 284	1 056	1 119
Calumet County	40 631	35.2	2 846	8 773	1 423	1 517	5 586	7 426	5 483	1 820	1 387
Chippewa County	55 195	37.6	3 451	11 151	2 043	2 218	6 444	9 128	7 801	2 676	2 246
Clark County	33 557	35.9	2 555	7 483	1 307	1 272	3 779	5 017	4 012	1 464	1 295
Columbia County	52 468	38.0	3 218	10 003	1 709	2 016	6 671	9 000	7 472	2 624	2 188
Crawford County	17 243	38.9	1 022	3 490	782	623	1 789	2 516	2 504	959	805
Dane County	426 526	33.2	25 818	70 437	27 119	33 768	68 386	70 108	60 220	18 225	12 576
Dodge County	85 897	37.0	5 098	16 165	3 195	3 909	11 746	15 018	11 341	3 958	3 481
Door County	27 961	42.9	1 277	4 895	838	857	2 694	4 413	4 375	1 788	1 589
Douglas County	43 287	37.7	2 543	7 659	2 153	2 296	5 240	6 874	6 350	2 133	1 748
Dunn County	39 858	30.6	2 285	7 020	3 829	4 081	4 817	5 444	4 988	1 689	1 230
Eau Claire County	93 142	32.4	5 565	16 255	7 636	8 302	11 768	13 147	12 158	3 943	2 973
Florence County	5 088	41.9	230	934	144	125	520	857	754	309	326
Fond du Lac County	97 296	36.9	5 851	18 638	4 516	4 616	12 213	15 724	13 518	4 683	3 595
Forest County	10 024	39.9	574	1 962	419	359	1 016	1 379	1 236	553	596
Grant County	49 597	35.9	2 576	9 192	3 819	3 446	5 190	7 096	6 261	2 272	2 160
Green County	33 647	37.9	2 143	6 765	1 074	1 180	4 074	5 748	4 776	1 611	1 330
Green Lake County	19 105	40.9	1 078	3 536	635	622	1 985	3 030	2 699	1 062	864
Iowa County	22 780	37.1	1 468	4 703	734	770	2 883	4 048	3 286	1 004	845
Iron County	6 861	45.0	274	1 060	207	199	619	1 075	976	432	428
Jackson County	19 100	37.6	1 078	3 525	733	954	2 513	3 097	2 510	1 002	844
Jefferson County	74 021	36.6	4 695	13 962	2 935	3 370	10 042	12 457	10 429	3 702	3 070
Juneau County	24 316	39.4	1 429	4 753	813	864	2 632	3 838	3 275	1 374	1 260
Kenosha County	149 577	34.8	10 367	30 135	6 645	7 360	20 815	26 061	19 257	6 649	5 119
Kewaunee County	20 187	37.5	1 193	4 024	768	846	2 437	3 248	2 768	1 009	817
La Crosse County	107 120	33.5	6 361	18 900	8 135	8 545	13 690	15 764	14 044	4 523	3 718
Lafayette County	16 137	38.1	957	3 432	619	607	1 691	2 706	2 104	727	741
Langlade County	20 740	40.5	1 121	3 936	651	693	2 203	3 193	2 808	1 102	1 125
Lincoln County	29 641	38.9	1 703	5 838	990	1 053	3 453	4 843	3 859	1 599	1 451
Manitowoc County	82 887	38.3	4 846	16 255	3 120	3 216	9 728	13 615	11 547	4 186	3 371
Marathon County	125 834	36.3	8 098	25 618	5 033	5 291	16 347	20 823	17 471	6 048	4 784
Marinette County	43 384	40.5	2 222	7 979	1 914	1 588	4 304	6 911	6 089	2 509	2 241
Marquette County	15 832	40.9	765	2 570	482	581	1 955	2 627	2 167	873	916
Menominee County	4 562	27.7	434	1 342	203	178	504	624	464	213	214
Milwaukee County	940 164	33.7	67 141	180 684	43 078	55 231	141 130	143 417	118 257	38 037	31 504
Monroe County	40 899	36.8	2 739	8 759	1 531	1 610	4 718	6 509	5 716	2 021	1 606
Oconto County	35 634	38.8	2 026	7 134	1 122	1 163	4 064	6 177	4 872	1 923	1 765
Oneida County	36 776	42.4	1 739	6 464	1 048	1 043	3 754	5 976	5 401	2 284	2 183
Outagamie County	160 971	34.4	11 124	33 403	6 518	7 775	23 161	28 113	20 924	7 087	5 281
Ozaukee County	82 317	38.9	5 069	16 862	2 865	2 759	8 435	14 614	13 207	4 713	3 436
Pepin County	7 213	38.7	426	1 483	317	254	778	1 093	978	336	333
Pierce County	36 804	32.1	2 110	6 887	3 369	2 878	4 457	5 894	4 900	1 536	1 234
Polk County	41 319	38.7	2 427	8 408	1 365	1 415	4 633	6 794	5 947	2 156	1 927
Portage County	67 182	33.0	3 964	12 213	5 217	5 671	8 322	10 261	8 945	2 894	2 341
Price County	15 822	41.7	770	3 000	455	461	1 619	2 465	2 356	880	835
Racine County	188 831	36.1	13 220	37 731	7 301	8 314	24 531	32 004	26 267	9 105	7 125
Richland County	17 924	39.2	1 004	3 508	808	701	1 885	2 686	2 525	912	811
Rock County	152 307	35.9	10 263	30 103	6 072	7 038	20 606	24 810	20 645	7 326	6 049
Rusk County	15 347	40.0	829	2 974	604	606	1 572	2 237	2 113	822	758
St. Croix County	63 155	35.0	4 423	13 194	2 264	2 896	8 844	11 505	8 918	2 889	2 001
Sauk County	55 225	37.3	3 567	10 804	1 971	2 136	7 101	9 061	7 641	2 726	2 225
Sawyer County	16 196	42.1	891	3 010	488	484	1 529	2 459	2 376	1 059	996
Shawano County	40 664	38.5	2 500	7 933	1 316	1 485	4 830	6 367	5 200	2 265	1 921
Sheboygan County	112 646	36.8	7 213	21 562	4 446	5 035	14 676	18 905	15 456	5 309	4 312
Taylor County	19 680	37.4	1 148	4 184	720	777	2 276	3 302	2 551	866	864
Trempealeau County	27 010	38.3	1 663	5 181	885	989	3 317	4 300	3 688	1 401	1 151
Vernon County	28 056	39.1	1 835	5 861	977	920	2 816	4 275	3 854	1 487	1 262
Vilas County	21 033	45.8	896	3 449	536	509	1 853	3 012	2 986	1 474	1 524
Walworth County	93 759	35.1	5 527	17 127	6 519	6 412	11 203	14 638	12 289	4 456	3 654
Washburn County	16 036	42.1	824	2 991	493	445	1 511	2 452	2 379	1 066	908
Washington County	117 493	36.6	7 970	23 360	4 024	4 407	15 425	21 639	17 021	5 946	4 489
Waukesha County	360 767	38.1	23 096	71 807	11 741	12 844	42 266	65 173	56 475	19 511	14 420
Waupaca County	51 731	38.5	3 119	10 158	1 804	1 878	6 010	8 396	6 999	2 577	2 164
Waushara County	23 154	42.1	1 162	4 282	682	714	2 197	3 576	3 293	1 349	1 444
Winnebago County	156 763	35.4	9 364	27 979	8 603	9 890	21 459	26 136	20 832	7 060	5 777
Wood County	75 555	38.0	4 634	14 751	2 820	3 005	9 026	12 425	10 415	3 681	3 202
PLACE AND COUNTY SUBDIVISION											
Abbotsford city	1 956	39.5	120	336	62	77	252	295	190	91	85
Clark County (part)	1 412	40.2	83	250	37	58	177	206	137	76	67
Marathon County (part)	544	38.6	37	86	25	19	75	89	53	15	18
Abrams town, Oconto County	1 757	37.2	123	343	54	68	223	361	278	90	68
Ackley town, Langlade County	510	39.6	22	92	15	15	62	95	73	32	21
Adams city, Adams County	1 914	38.7	140	360	62	71	214	276	203	61	84
Adams town, Adams County	1 267	42.4	63	204	35	57	130	212	176	80	94
Adams town, Green County	464	35.2	39	93	17	16	65	83	73	13	22
Adams town, Jackson County	1 208	42.3	44	216	43	38	116	212	198	81	78

Table 2. **Age and Sex: 2000**—Con.

[For information on confidentiality protection, nonsampling error, and definitions, see text]

Age—Con.			Age and sex						Percent of total population		
			All ages		18 years and over		65 years and over				**State** **County** **Place and County Subdivision**
65 to 74 years	75 to 84 years	85 years and over	Female	Males per 100 females	Total	Female	Total	Female	Under 18 years	65 years and over	
355 307	**251 621**	**95 625**	**2 714 634**	**97.6**	**3 994 919**	**2 047 583**	**702 553**	**411 043**	**25.5**	**13.1**	**The State**
											COUNTY
2 396	1 180	327	9 187	102.9	14 760	7 334	3 903	1 982	20.8	20.9	Adams County
1 231	1 005	448	8 559	97.1	12 582	6 583	2 684	1 601	25.4	15.9	Ashland County
3 651	2 660	1 063	22 689	98.2	33 583	17 135	7 374	4 199	25.3	16.4	Barron County
1 341	836	287	7 423	102.2	11 313	5 636	2 464	1 280	24.6	16.4	Bayfield County
12 281	8 600	3 333	114 015	98.9	167 655	85 126	24 214	14 463	26.1	10.7	Brown County
1 228	785	300	6 878	100.7	10 343	5 136	2 313	1 294	25.1	16.8	Buffalo County
1 844	977	357	7 777	101.5	12 209	6 094	3 178	1 636	22.1	20.3	Burnett County
2 307	1 571	492	20 320	100.0	29 012	14 576	4 370	2 474	28.6	10.8	Calumet County
4 099	2 799	1 139	27 727	99.1	40 593	20 715	8 037	4 596	26.5	14.6	Chippewa County
2 562	1 982	829	16 738	100.5	23 519	11 837	5 373	3 026	29.9	16.0	Clark County
3 783	2 690	1 094	26 020	101.6	39 247	19 585	7 567	4 409	25.2	14.4	Columbia County
1 389	997	367	8 526	102.2	12 731	6 388	2 753	1 558	26.2	16.0	Crawford County
20 211	14 255	5 403	215 506	97.9	330 271	168 546	39 869	23 623	22.6	9.3	Dane County
5 812	4 364	1 810	40 955	109.7	64 634	30 664	11 986	6 895	24.8	14.0	Dodge County
2 756	1 789	690	14 188	97.1	21 789	11 200	5 235	3 022	22.1	18.7	Door County
3 036	2 383	872	21 955	97.2	33 085	17 023	6 291	3 724	23.6	14.5	Douglas County
2 231	1 569	675	19 764	101.7	30 553	15 110	4 475	2 530	23.3	11.2	Dunn County
5 472	4 324	1 599	48 049	93.8	71 322	37 414	11 395	6 858	23.4	12.2	Eau Claire County
480	289	120	2 491	104.3	3 924	1 947	889	463	22.9	17.5	Florence County
6 775	5 048	2 119	49 819	95.3	72 807	37 877	13 942	8 351	25.2	14.3	Fond du Lac County
1 076	617	237	5 008	100.2	7 488	3 763	1 930	1 045	25.3	19.3	Forest County
3 758	2 692	1 135	24 433	103.0	37 829	18 728	7 585	4 484	23.7	15.3	Grant County
2 371	1 834	741	17 089	96.9	24 739	12 739	4 946	2 970	26.5	14.7	Green County
1 768	1 286	540	9 698	97.0	14 491	7 425	3 594	2 086	24.2	18.8	Green Lake County
1 566	1 098	375	11 430	99.3	16 609	8 401	3 039	1 714	27.1	13.3	Iowa County
805	573	213	3 499	96.1	5 527	2 808	1 591	905	19.4	23.2	Iron County
1 426	1 011	407	8 902	114.6	14 497	6 702	2 844	1 596	24.1	14.9	Jackson County
4 752	3 366	1 241	37 309	98.4	55 364	28 138	9 359	5 429	25.2	12.6	Jefferson County
2 134	1 437	507	12 154	100.1	18 134	9 188	4 078	2 247	25.4	16.8	Juneau County
8 791	6 209	2 169	75 428	98.3	109 075	55 848	17 169	10 293	27.1	11.5	Kenosha County
1 429	1 184	464	10 061	100.6	14 970	7 532	3 077	1 765	25.8	15.2	Kewaunee County
6 621	4 905	1 914	55 194	94.1	81 859	42 925	13 440	8 013	23.6	12.5	La Crosse County
1 347	875	331	8 077	99.8	11 748	5 932	2 553	1 452	27.2	15.8	Lafayette County
1 956	1 410	542	10 449	98.5	15 683	8 019	3 908	2 222	24.4	18.8	Langlade County
2 434	1 650	768	14 831	99.9	22 100	11 330	4 852	2 801	25.4	16.4	Lincoln County
6 389	4 806	1 808	41 827	98.2	61 786	31 513	13 003	7 709	25.5	15.7	Manitowoc County
8 075	6 057	2 189	63 060	99.5	92 118	46 668	16 321	9 458	26.8	13.0	Marathon County
3 761	2 707	1 159	21 969	97.5	33 183	17 019	7 627	4 363	23.5	17.6	Marinette County
1 703	929	264	7 232	118.9	12 497	5 587	2 896	1 505	21.1	18.3	Marquette County
275	98	13	2 312	97.3	2 786	1 449	386	199	38.9	8.5	Menominee County
59 920	45 253	16 512	489 590	92.0	692 339	367 999	121 685	74 593	26.4	12.9	Milwaukee County
2 815	2 115	760	20 294	101.5	29 401	14 733	5 690	3 196	28.1	13.9	Monroe County
2 840	1 895	653	17 699	101.3	26 474	13 260	5 388	2 926	25.7	15.1	Oconto County
3 939	2 160	785	18 466	99.2	28 573	14 479	6 884	3 749	22.3	18.7	Oneida County
8 926	6 297	2 362	80 686	99.5	116 444	59 129	17 585	10 356	27.7	10.9	Outagamie County
5 648	3 529	1 180	41 725	97.3	60 386	31 127	10 357	5 886	26.6	12.6	Ozaukee County
561	448	206	3 587	101.1	5 304	2 650	1 215	684	26.5	16.8	Pepin County
1 783	1 279	477	18 653	97.3	27 807	14 316	3 539	1 984	24.4	9.6	Pierce County
3 111	2 223	913	20 669	99.9	30 484	15 355	6 247	3 544	26.2	15.1	Polk County
3 791	2 565	998	33 692	99.4	51 005	25 912	7 354	4 266	24.1	10.9	Portage County
1 449	1 051	481	7 873	101.0	12 052	6 056	2 981	1 671	23.8	18.8	Price County
12 006	8 381	2 846	95 374	98.0	137 880	70 540	23 233	13 637	27.0	12.3	Racine County
1 509	1 135	440	9 042	98.2	13 412	6 880	3 084	1 815	25.2	17.2	Richland County
10 198	6 645	2 552	77 327	97.0	111 941	57 685	19 395	11 370	26.5	12.7	Rock County
1 400	1 021	411	7 733	98.5	11 544	5 848	2 832	1 609	24.8	18.5	Rusk County
3 172	2 072	977	31 547	100.2	45 538	22 939	6 221	3 651	27.9	9.9	St. Croix County
3 880	2 946	1 167	27 933	97.7	40 854	20 924	7 993	4 645	26.0	14.5	Sauk County
1 656	907	341	8 027	101.8	12 295	6 117	2 904	1 524	24.1	17.9	Sawyer County
3 434	2 498	915	20 353	99.8	30 231	15 297	6 847	3 839	25.7	16.8	Shawano County
7 594	5 840	2 298	56 143	100.6	83 871	41 959	15 732	9 180	25.5	14.0	Sheboygan County
1 445	1 080	467	9 714	102.6	14 348	7 160	2 992	1 670	27.1	15.2	Taylor County
2 030	1 691	714	13 484	100.3	20 166	10 146	4 435	2 552	25.3	16.4	Trempealeau County
2 296	1 760	713	14 189	97.7	20 360	10 410	4 769	2 780	27.4	17.0	Vernon County
2 751	1 561	482	10 564	99.1	16 688	8 525	4 794	2 535	20.7	22.8	Vilas County
6 045	4 165	1 724	47 133	98.9	71 105	36 060	11 934	6 928	24.2	12.7	Walworth County
1 556	1 036	375	7 965	101.3	12 221	6 164	2 967	1 620	23.8	18.5	Washburn County
6 896	4 651	1 665	58 885	99.5	86 163	43 732	13 212	7 662	26.7	11.2	Washington County
23 454	14 533	5 447	183 283	96.8	265 864	136 775	43 434	25 243	26.3	12.0	Waukesha County
4 012	3 262	1 352	25 832	100.3	38 454	19 382	8 626	4 807	25.7	16.7	Waupaca County
2 484	1 454	517	11 485	101.6	17 710	8 907	4 455	2 408	23.5	19.2	Waushara County
9 862	6 997	2 804	78 614	99.4	119 420	60 373	19 663	11 596	23.8	12.5	Winnebago County
5 522	4 324	1 750	38 525	96.1	56 170	29 104	11 596	6 877	25.7	15.3	Wood County
											PLACE AND COUNTY SUBDIVISION
169	186	93	982	99.2	1 500	775	448	269	23.3	22.9	Abbotsford city
134	139	48	711	98.6	1 079	558	321	192	23.6	22.7	Clark County (part)
35	47	45	271	100.7	421	217	127	77	22.6	23.3	Marathon County (part)
82	56	11	842	108.7	1 291	629	149	75	26.5	8.5	Abrams town, Oconto County
34	34	15	249	104.8	396	195	83	48	22.4	16.3	Ackley town, Langlade County
168	153	122	1 055	81.4	1 414	804	443	285	26.1	23.1	Adams city, Adams County
124	74	18	625	102.7	1 000	496	216	109	21.1	17.0	Adams town, Adams County
33	9	1	223	108.1	332	153	43	19	28.4	9.3	Adams town, Green County
103	56	23	566	113.4	948	452	182	92	21.5	15.1	Adams town, Jackson County

Table 2. **Age and Sex: 2000**—Con.

[For information on confidentiality protection, nonsampling error, and definitions, see text]

State County Place and County Subdivision	Total population	Median age	Age: Under 5 years	5 to 17 years	18 to 20 years	21 to 24 years	25 to 34 years	35 to 44 years	45 to 54 years	55 to 59 years	60 to 64 years
PLACE AND COUNTY SUBDIVISION—Con.											
Addison town, Washington County	3 341	35.9	212	752	122	111	414	698	502	149	100
Adell village, Sheboygan County	517	34.9	21	113	20	31	75	69	68	33	21
Adrian town, Monroe County	682	35.9	39	177	32	16	65	149	109	25	19
Agenda town, Ashland County	513	42.3	20	90	22	15	46	93	85	26	27
Ahnapee town, Kewaunee County	977	40.5	27	206	48	32	75	188	163	49	48
Ainsworth town, Langlade County	571	48.5	19	78	13	14	54	76	100	48	45
Akan town, Richland County	444	40.2	25	96	15	13	39	71	58	31	26
Alban town, Portage County	897	38.1	48	198	31	31	99	151	116	42	43
Albany village, Green County	1 191	35.6	62	269	47	56	148	186	178	51	52
Albany town, Green County	775	38.3	52	152	23	27	96	118	143	57	29
Albany town, Pepin County	620	28.3	69	166	25	26	85	79	78	23	27
Albion town, Dane County	1 823	38.8	80	368	62	58	213	361	288	96	80
Albion town, Jackson County	1 093	38.0	69	238	34	30	108	223	154	55	62
Albion town, Trempealeau County	595	37.6	41	127	20	12	76	96	92	39	24
Alden town, Polk County	2 615	38.4	158	547	98	67	276	519	441	170	109
Algoma city, Kewaunee County	3 357	41.8	177	530	113	133	401	488	442	164	162
Algoma town, Winnebago County	5 702	37.1	423	1 338	172	100	590	1 167	974	278	182
Allouez village, Brown County	15 443	37.6	808	2 612	612	780	2 276	2 519	2 131	796	641
Alma city, Buffalo County	942	42.8	44	142	43	29	104	136	112	53	53
Alma town, Buffalo County	377	39.0	19	89	11	6	31	82	52	11	23
Alma town, Jackson County	983	36.3	65	208	37	35	122	154	156	48	48
Alma Center village, Jackson County	446	39.4	21	83	10	22	45	80	53	18	14
Almena village, Barron County	720	32.0	51	164	30	32	114	115	62	28	24
Almena town, Barron County	910	42.3	34	158	38	22	96	142	139	74	65
Almon town, Shawano County	591	38.6	36	122	29	24	50	109	65	37	35
Almond village, Portage County	459	36.3	26	94	25	22	50	58	62	25	24
Almond town, Portage County	679	38.8	46	134	18	22	82	109	121	47	23
Alto town, Fond du Lac County	1 103	34.1	79	282	57	29	116	218	109	46	47
Altoona city, Eau Claire County	6 698	36.1	456	1 170	260	372	976	991	822	325	255
Alvin town, Forest County	186	58.0	3	17	3	3	12	23	19	18	24
Amberg town, Marinette County	854	45.8	31	138	32	12	48	147	135	55	70
Amery city, Polk County	2 845	44.6	160	469	76	116	302	312	336	135	153
Amherst village, Portage County	964	34.5	72	213	38	38	128	147	124	38	47
Amherst town, Portage County	1 435	39.3	74	300	54	37	169	212	293	60	56
Amherst Junction village, Portage County	305	30.2	24	70	10	25	57	49	31	10	8
Amnicon town, Douglas County	1 074	34.9	67	266	44	28	134	193	166	53	42
Anderson town, Burnett County	372	40.8	20	78	7	7	44	62	68	19	15
Anderson town, Iron County	61	43.3	4	9	-	2	6	14	7	4	4
Angelica town, Shawano County	1 635	34.4	134	344	45	56	261	251	216	83	57
Angelo town, Monroe County	1 268	37.3	76	285	42	40	149	228	190	60	60
Aniwa village, Shawano County	272	36.3	16	46	9	18	42	40	25	20	11
Aniwa town, Shawano County	586	36.5	36	148	15	16	68	104	78	29	22
Anson town, Chippewa County	1 881	38.7	100	373	70	55	207	373	298	96	94
Antigo city, Langlade County	8 560	38.9	535	1 567	316	382	1 015	1 187	1 050	345	351
Antigo town, Langlade County	1 487	41.1	73	311	44	41	122	251	228	87	94
Apple River town, Polk County	1 067	38.9	69	210	33	24	121	184	156	79	66
Appleton city	70 087	33.8	4 834	14 377	3 162	3 641	10 333	11 979	9 009	2 795	2 033
Calumet County (part)	10 974	32.3	866	2 658	428	416	1 644	2 189	1 470	380	253
Outagamie County (part)	58 301	34.2	3 876	11 613	2 704	3 155	8 530	9 727	7 488	2 400	1 771
Winnebago County (part)	812	31.4	92	106	30	70	159	63	51	15	9
Arbor Vitae town, Vilas County	3 153	43.9	130	527	74	85	312	519	430	196	196
Arcadia city, Trempealeau County	2 402	36.6	167	390	69	125	390	353	243	124	107
Arcadia town, Trempealeau County	1 555	38.2	89	349	58	47	154	298	234	92	54
Arena village, Iowa County	685	32.3	51	156	22	25	120	121	88	18	19
Arena town, Iowa County	1 444	39.1	78	275	44	51	159	283	280	79	64
Argonne town, Forest County	532	35.0	31	116	31	28	60	96	62	18	20
Argyle village, Lafayette County	823	39.1	50	162	24	27	87	149	87	37	38
Argyle town, Lafayette County	479	40.5	24	97	19	6	45	88	56	21	29
Arland town, Barron County	670	33.4	66	133	27	28	93	91	84	41	23
Arlington village, Columbia County	484	37.2	44	82	9	21	61	89	66	29	22
Arlington town, Columbia County	848	39.2	52	181	32	23	72	166	159	53	36
Armenia town, Juneau County	707	38.4	33	153	28	17	78	124	92	48	38
Armstrong Creek town, Forest County	463	45.6	21	87	10	7	42	62	72	22	28
Arpin village, Wood County	337	36.8	18	72	10	8	46	67	37	8	9
Arpin town, Wood County	786	35.0	54	187	25	33	94	147	118	43	26
Arthur town, Chippewa County	710	37.1	35	168	25	17	78	138	108	25	33
Ashford town, Fond du Lac County	1 773	38.0	82	365	69	64	203	356	289	89	61
Ashippun town, Dodge County	2 308	37.4	163	429	74	76	314	426	335	130	125
Ashland city, Ashland County	8 620	36.4	496	1 421	706	624	926	1 202	1 059	382	291
Ashland town, Ashland County	603	38.2	37	114	34	34	65	82	98	38	27
Ashwaubenon village, Brown County	17 634	36.3	1 013	3 446	655	960	2 424	3 028	2 542	889	724
Athelstane town, Marinette County	601	48.9	27	86	20	16	32	90	85	60	66
Athens village, Marathon County	1 095	36.1	83	210	44	49	142	156	119	46	46
Atlanta town, Rusk County	627	38.6	23	164	14	16	63	109	95	30	39
Auburn town, Chippewa County	580	34.3	35	123	21	28	91	94	86	25	20
Auburn town, Fond du Lac County	2 075	37.3	121	429	77	66	250	405	317	110	97
Auburndale village, Wood County	738	35.5	42	144	30	40	106	127	99	28	33
Auburndale town, Wood County	829	36.4	45	174	31	25	115	152	95	39	36
Augusta city, Eau Claire County	1 460	39.6	83	282	48	62	152	206	170	65	58
Aurora town, Florence County	1 186	39.1	61	238	33	35	139	216	173	67	61
Aurora town, Taylor County	386	36.8	24	92	18	19	30	53	66	20	9
Aurora town, Waushara County	971	37.6	51	202	31	34	122	163	153	63	43
Avoca village, Iowa County	608	37.1	34	119	26	22	80	88	87	24	26
Avon town, Rock County	586	39.1	27	142	20	12	57	89	106	36	29
Aztalan town, Jefferson County	1 447	38.5	79	293	47	37	164	261	240	83	69
Bagley village, Grant County	339	50.3	16	42	10	6	33	40	51	25	36

Table 2. **Age and Sex: 2000**—Con.

[For information on confidentiality protection, nonsampling error, and definitions, see text]

Age—Con.			Age and sex						Percent of total population		State County Place and County Subdivision
			All ages		18 years and over		65 years and over				
65 to 74 years	75 to 84 years	85 years and over	Female	Males per 100 females	Total	Female	Total	Female	Under 18 years	65 years and over	
											PLACE AND COUNTY SUBDIVISION—Con.
172	84	25	1 611	107.4	2 377	1 150	281	158	28.9	8.4	Addison town, Washington County
30	29	7	254	103.5	383	187	66	40	25.9	12.8	Adell village, Sheboygan County
33	16	2	322	111.8	466	221	51	29	31.7	7.5	Adrian town, Monroe County
53	25	11	237	116.5	403	194	89	46	21.4	17.3	Agenda town, Ashland County
74	57	10	481	103.1	744	363	141	74	23.8	14.4	Ahnapee town, Kewaunee County
87	33	4	279	104.7	474	228	124	57	17.0	21.7	Ainsworth town, Langlade County
38	28	4	217	104.6	323	152	70	34	27.3	15.8	Akan town, Richland County
78	40	20	424	111.6	651	312	138	71	27.4	15.4	Alban town, Portage County
72	62	8	606	96.5	860	435	142	89	27.8	11.9	Albany village, Green County
36	28	14	358	116.5	571	272	78	41	26.3	10.1	Albany town, Green County
29	13	-	299	107.4	385	187	42	18	37.9	6.8	Albany town, Pepin County
123	73	21	900	102.6	1 375	670	217	120	24.6	11.9	Albion town, Dane County
81	29	10	545	100.6	786	382	120	56	28.1	11.0	Albion town, Jackson County
34	27	7	297	100.3	427	210	68	33	28.2	11.4	Albion town, Trempealeau County
131	76	23	1 258	107.9	1 910	896	230	109	27.0	8.8	Alden town, Polk County
301	292	154	1 777	88.9	2 650	1 422	747	468	21.1	22.3	Algoma city, Kewaunee County
321	132	25	2 843	100.6	3 941	1 988	478	248	30.9	8.4	Algoma town, Winnebago County
1 151	782	335	7 167	115.5	12 023	5 531	2 268	1 311	22.1	14.7	Allouez village, Brown County
130	66	30	475	98.3	756	382	226	125	19.7	24.0	Alma city, Buffalo County
41	9	3	178	111.8	269	126	53	21	28.6	14.1	Alma town, Buffalo County
61	41	8	455	116.0	710	321	110	60	27.8	11.2	Alma town, Jackson County
51	39	10	234	90.6	342	179	100	62	23.3	22.4	Alma Center village, Jackson County
55	33	12	360	100.0	505	261	100	57	29.9	13.9	Almena village, Barron County
93	41	8	434	109.7	718	334	142	68	21.1	15.6	Almena town, Barron County
46	28	10	279	111.8	433	208	84	38	26.7	14.2	Almon town, Shawano County
34	26	13	238	92.9	339	186	73	47	26.1	15.9	Almond village, Portage County
41	30	6	326	108.3	499	240	77	36	26.5	11.3	Almond town, Portage County
76	41	3	526	109.7	742	347	120	57	32.7	10.9	Alto town, Fond du Lac County
446	395	230	3 521	90.2	5 072	2 757	1 071	679	24.3	16.0	Altoona city, Eau Claire County
39	19	6	91	104.4	166	79	64	29	10.8	34.4	Alvin town, Forest County
121	49	16	410	108.3	685	322	186	88	19.8	21.8	Amberg town, Marinette County
267	324	195	1 604	77.4	2 216	1 285	786	533	22.1	27.6	Amery city, Polk County
44	57	18	487	97.9	679	360	119	81	29.6	12.3	Amherst village, Portage County
76	50	54	692	107.4	1 061	528	180	104	26.1	12.5	Amherst town, Portage County
10	8	3	147	107.5	211	103	21	11	30.8	6.9	Amherst Junction village, Portage County
43	32	6	529	103.0	741	374	81	47	31.0	7.5	Amnicon town, Douglas County
38	11	3	173	115.0	274	128	52	29	26.3	14.0	Anderson town, Burnett County
9	1	1	30	103.3	48	24	11	5	21.3	18.0	Anderson town, Iron County
114	61	13	784	108.5	1 157	557	188	94	29.2	11.5	Angelica town, Shawano County
79	53	6	617	105.5	907	450	138	68	28.5	10.9	Angelo town, Monroe County
26	15	4	129	110.9	210	96	45	19	22.8	16.5	Aniwa village, Shawano County
46	22	2	273	114.7	402	192	70	32	31.4	11.9	Aniwa town, Shawano County
136	67	12	899	109.2	1 408	676	215	104	25.1	11.4	Anson town, Chippewa County
726	718	368	4 530	89.0	6 458	3 520	1 812	1 151	24.6	21.2	Antigo city, Langlade County
137	79	20	731	103.4	1 103	538	236	128	25.8	15.9	Antigo town, Langlade County
80	39	6	513	108.0	788	384	125	57	26.1	11.7	Apple River town, Polk County
3 877	2 835	1 212	35 639	96.7	50 876	26 269	7 924	4 828	27.4	11.3	Appleton city
401	229	40	5 573	96.9	7 450	3 823	670	373	32.1	6.1	Calumet County (part)
3 454	2 524	1 059	29 588	97.0	42 812	22 066	7 037	4 288	26.6	12.1	Outagamie County (part)
22	82	113	478	69.9	614	380	217	167	24.4	26.7	Winnebago County (part)
398	241	45	1 574	100.3	2 496	1 263	684	351	20.8	21.7	Arbor Vitae town, Vilas County
167	175	92	1 240	93.7	1 845	975	434	282	23.2	18.1	Arcadia city, Trempealeau County
104	58	18	732	112.4	1 117	527	180	80	28.2	11.6	Arcadia town, Trempealeau County
37	23	5	332	106.3	478	235	65	38	30.2	9.5	Arena village, Iowa County
87	37	7	708	104.0	1 091	534	131	67	24.4	9.1	Arena town, Iowa County
40	25	5	250	112.8	385	179	70	39	27.6	13.2	Argonne town, Forest County
79	54	29	405	103.2	611	307	162	91	25.8	19.7	Argyle village, Lafayette County
53	39	2	219	118.7	358	170	94	47	25.3	19.6	Argyle town, Lafayette County
42	29	13	346	93.6	471	236	84	48	29.7	12.5	Arland town, Barron County
31	22	8	249	94.4	358	189	61	39	26.0	12.6	Arlington village, Columbia County
39	26	9	391	116.9	615	289	74	33	27.5	8.7	Arlington town, Columbia County
74	20	2	314	125.2	521	239	96	42	26.3	13.6	Armenia town, Juneau County
53	42	17	223	107.6	355	174	112	60	23.3	24.2	Armstrong Creek town, Forest County
32	21	9	170	98.2	247	128	62	38	26.7	18.4	Arpin village, Wood County
30	23	6	380	106.8	545	254	59	26	30.7	7.5	Arpin town, Wood County
38	32	13	331	114.5	507	242	83	40	28.6	11.7	Arthur town, Chippewa County
132	53	10	872	103.3	1 326	643	195	99	25.2	11.0	Ashford town, Fond du Lac County
120	92	24	1 113	107.4	1 716	815	236	120	25.6	10.2	Ashippun town, Dodge County
599	608	306	4 508	91.2	6 703	3 628	1 513	955	22.2	17.6	Ashland city, Ashland County
35	29	10	294	105.1	452	225	74	38	25.0	12.3	Ashland town, Ashland County
950	590	413	9 081	94.2	13 175	6 900	1 953	1 174	25.3	11.1	Ashwaubenon village, Brown County
87	23	9	296	103.0	488	236	119	52	18.8	19.8	Athelstane town, Marinette County
91	72	37	565	93.8	802	413	200	123	26.8	18.3	Athens village, Marathon County
46	21	7	301	108.3	440	208	74	34	29.8	11.8	Atlanta town, Rusk County
33	20	4	273	112.5	422	199	57	26	27.2	9.8	Auburn town, Chippewa County
130	59	14	1 003	106.9	1 525	739	203	103	26.5	9.8	Auburn town, Fond du Lac County
42	37	10	358	106.1	552	271	89	54	25.2	12.1	Auburndale village, Wood County
61	46	10	384	115.9	610	290	117	55	26.4	14.1	Auburndale town, Wood County
141	112	81	792	84.3	1 095	600	334	212	25.0	22.9	Augusta city, Eau Claire County
90	62	11	583	103.4	887	437	163	91	25.2	13.7	Aurora town, Florence County
27	25	3	186	107.5	270	134	55	28	30.1	14.2	Aurora town, Taylor County
54	46	9	456	112.9	718	344	109	54	26.1	11.2	Aurora town, Waushara County
59	34	9	314	93.6	455	236	102	60	25.2	16.8	Avoca village, Iowa County
46	19	3	284	106.3	417	199	68	29	28.8	11.6	Avon town, Rock County
98	55	21	720	101.0	1 075	529	174	86	25.7	12.0	Aztalan town, Jefferson County
50	22	8	174	94.8	281	145	80	41	17.1	23.6	Bagley village, Grant County

Table 2. **Age and Sex: 2000**—Con.

[For information on confidentiality protection, nonsampling error, and definitions, see text]

State County Place and County Subdivision	Total population	Median age	Age: Under 5 years	5 to 17 years	18 to 20 years	21 to 24 years	25 to 34 years	35 to 44 years	45 to 54 years	55 to 59 years	60 to 64 years
PLACE AND COUNTY SUBDIVISION—Con.											
Bagley town, Oconto County	333	40.5	18	60	14	11	38	41	50	24	24
Baileys Harbor town, Door County	1 003	47.0	24	147	16	39	89	153	159	77	86
Baldwin village, St. Croix County	2 667	35.4	198	445	101	167	408	366	289	108	82
Baldwin town, St. Croix County	903	39.0	38	206	39	35	72	189	161	43	35
Balsam Lake village, Polk County	950	45.5	50	123	27	47	100	120	141	54	53
Balsam Lake town, Polk County	1 384	38.8	100	283	35	30	151	251	216	92	82
Bangor village, La Crosse County	1 400	34.7	115	288	44	39	222	214	154	47	53
Bangor town, La Crosse County	583	39.6	39	117	18	23	52	117	96	26	19
Baraboo city, Sauk County	10 711	35.8	722	1 944	423	519	1 614	1 652	1 333	441	378
Baraboo town, Sauk County	1 828	38.7	106	390	64	63	186	327	319	123	61
Barksdale town, Bayfield County	801	40.3	51	154	25	26	84	122	144	66	40
Barnes town, Bayfield County	610	52.8	17	87	9	10	35	76	88	57	70
Barneveld village, Iowa County	1 088	31.7	92	242	39	31	217	216	112	23	22
Barre town, La Crosse County	1 014	32.9	79	259	34	26	151	162	137	50	41
Barron city, Barron County	3 248	38.0	182	580	166	154	412	452	374	168	102
Barron town, Barron County	1 014	38.2	52	230	50	30	99	144	152	60	46
Barronett town, Washburn County	405	37.9	23	72	20	11	49	61	79	29	11
Bartelme town, Shawano County	700	33.3	47	168	32	41	82	96	81	24	36
Barton town, Washington County	2 546	39.6	121	534	113	69	222	485	493	190	113
Bashaw town, Washburn County	921	40.8	50	200	34	26	67	185	164	39	33
Bass Lake town, Sawyer County	2 244	37.4	149	529	74	59	222	358	312	137	125
Bass Lake town, Washburn County	535	36.1	41	119	15	17	70	90	54	46	26
Bay City village, Pierce County	465	39.7	33	76	9	26	67	63	69	29	33
Bayfield city, Bayfield County	611	45.4	25	103	20	22	52	79	103	46	53
Bayfield town, Bayfield County	625	44.4	31	109	14	17	61	87	125	55	41
Bayside village	4 518	46.5	228	821	107	70	277	628	868	323	264
Milwaukee County (part)	4 415	46.5	223	796	106	68	274	618	842	316	262
Ozaukee County (part)	103	46.9	5	25	1	2	3	10	26	7	2
Bayview town, Bayfield County	491	44.1	23	95	9	11	44	73	88	47	20
Bear Bluff town, Jackson County	128	34.0	6	35	7	2	17	21	12	11	5
Bear Creek village, Outagamie County	415	33.1	27	90	25	20	63	58	61	15	18
Bear Creek town, Sauk County	497	37.9	16	120	18	14	51	98	88	15	17
Bear Creek town, Waupaca County	838	35.4	53	191	36	33	100	154	95	40	28
Bear Lake town, Barron County	587	40.2	25	118	21	15	53	124	92	33	21
Beaver town, Clark County	854	25.7	110	238	37	38	114	127	87	28	16
Beaver town, Marinette County	1 123	41.4	58	212	35	19	123	181	161	81	60
Beaver town, Polk County	753	40.2	45	137	15	24	91	113	140	45	49
Beaver Brook town, Washburn County	643	39.9	35	128	26	13	67	104	112	48	28
Beaver Dam city, Dodge County	15 169	37.3	1 017	2 770	525	713	2 048	2 401	1 933	680	581
Beaver Dam town, Dodge County	3 440	39.1	241	691	105	86	373	592	590	204	161
Beecher town, Marinette County	783	42.3	51	133	20	20	81	119	121	51	56
Beetown town, Grant County	734	37.5	52	159	22	22	77	119	111	36	41
Belgium village, Ozaukee County	1 678	31.9	166	367	41	73	305	301	173	62	42
Belgium town, Ozaukee County	1 513	39.2	84	324	54	43	151	280	243	57	78
Bell town, Bayfield County	230	49.6	9	25	2	5	26	32	43	14	23
Bell Center village, Crawford County	116	40.5	6	25	2	2	17	13	21	7	5
Belle Plaine town, Shawano County	1 867	44.7	75	294	49	66	154	308	318	152	107
Belleville village	1 908	35.2	129	408	49	61	299	354	248	66	61
Dane County (part)	1 795	35.0	119	387	47	58	285	340	232	59	54
Green County (part)	113	38.8	10	21	2	3	14	14	16	7	7
Bellevue town, Brown County	11 828	32.9	900	2 284	418	723	2 015	2 250	1 617	452	317
Bellevue Town CDP, Brown County	11 828	32.9	900	2 284	418	723	2 015	2 250	1 617	452	317
Belmont village, Lafayette County	871	41.1	47	160	32	40	92	124	106	41	45
Belmont town, Lafayette County	676	34.2	34	168	18	36	92	115	92	31	24
Belmont town, Portage County	623	40.1	37	114	21	25	55	119	101	32	39
Beloit city, Rock County	35 775	32.7	2 746	7 149	1 974	2 139	5 038	5 174	4 240	1 453	1 229
Beloit town, Rock County	7 038	42.3	317	1 324	253	207	639	1 110	1 198	411	395
Belvidere town, Buffalo County	442	43.7	27	70	11	13	44	73	68	32	32
Bennett town, Douglas County	622	37.2	45	144	24	12	64	107	97	25	32
Benton village, Lafayette County	976	37.2	66	195	32	47	107	147	152	54	43
Benton town, Lafayette County	469	35.8	20	118	19	18	48	81	69	31	22
Bergen town, Marathon County	615	39.3	41	101	26	12	70	113	93	52	29
Bergen town, Vernon County	1 317	40.1	64	275	53	32	123	248	229	83	58
Berlin city	5 305	38.3	327	1 006	182	210	665	827	702	242	190
Green Lake County (part)	5 222	38.4	319	993	181	207	650	808	693	236	190
Waushara County (part)	83	35.5	8	13	1	3	15	19	9	6	-
Berlin town, Green Lake County	1 145	39.6	63	246	40	28	103	223	153	74	43
Berlin town, Marathon County	887	37.8	48	196	32	22	104	166	125	51	37
Bern town, Marathon County	562	32.8	35	142	29	26	67	77	74	29	13
Berry town, Dane County	1 084	41.7	58	214	31	24	103	192	223	84	55
Bevent town, Marathon County	1 126	36.6	64	224	48	43	153	196	157	48	60
Big Bend town, Rusk County	402	50.8	7	58	5	15	29	54	63	45	40
Big Bend village, Waukesha County	1 278	36.8	76	293	43	47	132	252	205	67	48
Big Falls town, Rusk County	107	42.1	4	17	4	2	17	16	20	8	6
Big Falls village, Waupaca County	85	43.2	5	17	-	2	12	12	12	6	4
Big Flats town, Adams County	946	45.1	36	167	23	27	69	150	145	73	63
Birch town, Lincoln County	801	17.6	29	409	35	12	54	77	89	22	22
Birch Creek town, Chippewa County	520	45.3	21	81	15	16	52	73	90	39	31
Birchwood village, Washburn County	518	41.3	28	102	14	16	44	87	63	25	24
Birchwood town, Washburn County	453	47.9	17	64	14	14	34	63	69	48	54

Table 2. **Age and Sex: 2000**—Con.

[For information on confidentiality protection, nonsampling error, and definitions, see text]

Age—Con.			Age and sex						Percent of total population		State County Place and County Subdivision
			All ages		18 years and over		65 years and over				
65 to 74 years	75 to 84 years	85 years and over	Female	Males per 100 females	Total	Female	Total	Female	Under 18 years	65 years and over	
											PLACE AND COUNTY SUBDIVISION—Con.
29	19	5	153	117.6	255	124	53	29	23.4	15.9	Bagley town, Oconto County
130	64	19	504	99.0	832	423	213	106	17.0	21.2	Baileys Harbor town, Door County
209	203	91	1 397	90.9	2 024	1 069	503	318	24.1	18.9	Baldwin village, St. Croix County
56	23	6	459	96.7	659	332	85	47	27.0	9.4	Baldwin town, St. Croix County
108	89	38	462	105.6	777	380	235	130	18.2	24.7	Balsam Lake village, Polk County
91	48	5	662	109.1	1 001	476	144	62	27.7	10.4	Balsam Lake town, Polk County
96	96	32	702	99.4	997	511	224	127	28.8	16.0	Bangor village, La Crosse County
42	28	6	292	99.7	427	212	76	41	26.8	13.0	Bangor town, La Crosse County
692	667	326	5 551	93.0	8 045	4 234	1 685	1 082	24.9	15.7	Baraboo city, Sauk County
97	69	23	932	96.1	1 332	671	189	104	27.1	10.3	Baraboo town, Sauk County
44	34	11	404	98.3	596	297	89	48	25.6	11.1	Barksdale town, Bayfield County
114	38	9	296	106.1	506	244	161	67	17.0	26.4	Barnes town, Bayfield County
50	25	19	525	107.2	754	377	94	55	30.7	8.6	Barneveld village, Iowa County
49	19	7	515	96.9	676	334	75	36	33.3	7.4	Barre town, La Crosse County
258	254	146	1 679	93.4	2 486	1 312	658	427	23.5	20.3	Barron city, Barron County
63	51	37	513	97.7	732	375	151	86	27.8	14.9	Barron town, Barron County
24	23	3	187	116.6	310	145	50	22	23.5	12.3	Barronett town, Washburn County
39	39	15	357	96.1	485	248	93	51	30.7	13.3	Bartelme town, Shawano County
136	46	24	1 207	110.9	1 891	914	206	103	25.7	8.1	Barton town, Washington County
72	44	7	448	105.6	671	325	123	59	27.1	13.4	Bashaw town, Washburn County
174	83	22	1 145	96.0	1 566	804	279	144	30.2	12.4	Bass Lake town, Sawyer County
38	16	3	251	113.1	375	178	57	30	29.9	10.7	Bass Lake town, Washburn County
33	24	3	217	114.3	356	166	60	31	23.4	12.9	Bay City village, Pierce County
52	36	20	322	89.8	483	260	108	60	20.9	17.7	Bayfield city, Bayfield County
56	29	-	302	107.0	485	233	85	35	22.4	13.6	Bayfield town, Bayfield County
469	373	90	2 362	91.3	3 469	1 841	932	499	23.2	20.6	Bayside village
459	361	90	2 312	91.0	3 396	1 807	910	489	23.1	20.6	Milwaukee County (part)
10	12	-	50	106.0	73	34	22	10	29.1	21.4	Ozaukee County (part)
51	26	4	236	108.1	373	179	81	43	24.0	16.5	Bayview town, Bayfield County
5	5	2	62	106.5	87	40	12	7	32.0	9.4	Bear Bluff town, Jackson County
16	16	6	206	101.5	298	145	38	21	28.2	9.2	Bear Creek village, Outagamie County
40	15	5	232	114.2	361	174	60	28	27.4	12.1	Bear Creek town, Sauk County
74	28	6	400	109.5	594	280	108	49	29.1	12.9	Bear Creek town, Waupaca County
55	25	5	295	99.0	444	213	85	40	24.4	14.5	Bear Lake town, Barron County
37	21	1	381	124.1	506	228	59	26	40.7	6.9	Beaver town, Clark County
93	73	27	541	107.6	853	418	193	99	24.0	17.2	Beaver town, Marinette County
52	39	3	361	108.6	571	276	94	47	24.2	12.5	Beaver town, Polk County
44	29	9	303	112.2	480	234	82	39	25.3	12.8	Beaver Brook town, Washburn County
1 097	994	410	7 851	93.2	11 382	5 999	2 501	1 556	25.0	16.5	Beaver Dam city, Dodge County
242	130	25	1 700	102.4	2 508	1 249	397	190	27.1	11.5	Beaver Dam town, Dodge County
83	42	6	395	98.2	599	294	131	63	23.5	16.7	Beecher town, Marinette County
71	20	4	356	106.2	523	253	95	49	28.7	12.9	Beetown town, Grant County
90	47	11	834	101.2	1 145	574	148	84	31.8	8.8	Belgium village, Ozaukee County
100	77	22	724	109.0	1 105	526	199	98	27.0	13.2	Belgium town, Ozaukee County
34	13	4	112	105.4	196	96	51	28	14.8	22.2	Bell town, Bayfield County
5	13	-	56	107.1	85	42	18	9	26.7	15.5	Bell Center village, Crawford County
164	139	41	927	101.4	1 498	751	344	199	19.8	18.4	Belle Plaine town, Shawano County
113	90	30	980	94.7	1 371	711	233	145	28.1	12.2	Belleville village
110	80	24	921	94.9	1 289	669	214	134	28.2	11.9	Dane County (part)
3	10	6	59	91.5	82	42	19	11	27.4	16.8	Green County (part)
516	269	67	5 970	98.1	8 644	4 386	852	486	26.9	7.2	Bellevue town, Brown County
516	269	67	5 970	98.1	8 644	4 386	852	486	26.9	7.2	Bellevue Town CDP, Brown County
86	74	24	454	91.9	664	356	184	109	23.8	21.1	Belmont village, Lafayette County
36	26	4	327	106.7	474	224	66	36	29.9	9.8	Belmont town, Lafayette County
50	29	1	295	111.2	472	227	80	38	24.2	12.8	Belmont town, Portage County
2 256	1 703	674	18 627	92.1	25 880	13 826	4 633	2 887	27.7	13.0	Beloit city, Rock County
671	428	85	3 554	98.0	5 397	2 749	1 184	651	23.3	16.8	Beloit town, Rock County
47	22	3	204	116.7	345	160	72	33	21.9	16.3	Belvidere town, Buffalo County
47	21	4	303	105.3	433	209	72	35	30.4	11.6	Bennett town, Douglas County
75	38	20	507	92.5	715	379	133	78	26.7	13.6	Benton village, Lafayette County
30	10	3	218	115.1	331	153	43	21	29.4	9.2	Benton town, Lafayette County
40	29	9	286	115.0	473	226	78	40	23.1	12.7	Bergen town, Marathon County
97	40	15	631	108.7	978	474	152	74	25.7	11.5	Bergen town, Vernon County
387	372	195	2 760	92.2	3 972	2 108	954	604	25.1	18.0	Berlin city
385	369	191	2 719	92.1	3 910	2 075	945	597	25.1	18.1	Green Lake County (part)
2	3	4	41	102.4	62	33	9	7	25.3	10.8	Waushara County (part)
112	53	7	580	97.4	836	416	172	92	27.0	15.0	Berlin town, Green Lake County
62	38	6	439	102.1	643	316	106	56	27.5	12.0	Berlin town, Marathon County
41	24	5	272	106.6	385	185	70	31	31.5	12.5	Bern town, Marathon County
59	35	6	529	104.9	812	399	100	56	25.1	9.2	Berry town, Dane County
77	42	14	538	109.3	838	400	133	62	25.6	11.8	Bevent town, Marathon County
50	32	4	188	113.8	337	154	86	39	16.2	21.4	Big Bend town, Rusk County
60	40	15	619	106.5	909	438	115	64	28.9	9.0	Big Bend village, Waukesha County
8	4	1	51	109.8	86	40	13	6	19.6	12.1	Big Falls town, Rusk County
11	3	1	39	117.9	63	28	15	10	25.9	17.6	Big Falls village, Waupaca County
141	44	8	452	109.3	743	352	193	91	21.5	20.4	Big Flats town, Adams County
39	12	1	220	264.1	363	161	52	22	54.7	6.5	Birch town, Lincoln County
67	28	7	253	105.5	418	202	102	49	19.6	19.6	Birch Creek town, Chippewa County
55	41	19	261	98.5	388	204	115	66	25.1	22.2	Birchwood village, Washburn County
56	17	3	213	112.7	372	176	76	31	17.9	16.8	Birchwood town, Washburn County

Table 2. **Age and Sex: 2000**—Con.

[For information on confidentiality protection, nonsampling error, and definitions, see text]

State County Place and County Subdivision	Total population	Median age	Age: Under 5 years	5 to 17 years	18 to 20 years	21 to 24 years	25 to 34 years	35 to 44 years	45 to 54 years	55 to 59 years	60 to 64 years
PLACE AND COUNTY SUBDIVISION—Con.											
Birnamwood village	795	36.9	60	172	23	31	87	118	77	32	30
Marathon County (part)	10	27.0	-	5	-	-	-	3	1	-	-
Shawano County (part)	785	37.0	60	167	23	31	87	115	76	32	30
Birnamwood town, Shawano County	711	35.0	36	161	26	28	105	123	87	34	38
Biron village, Wood County	915	43.3	57	141	20	38	92	138	106	49	55
Black Brook town, Polk County	1 208	35.6	76	302	45	34	138	233	173	53	47
Black Creek village, Outagamie County	1 192	33.9	89	202	60	66	196	179	149	53	41
Black Creek town, Outagamie County	1 268	36.3	84	249	63	54	152	238	193	66	58
Black Earth village, Dane County	1 320	37.5	77	265	35	45	181	232	167	72	45
Black Earth town, Dane County	449	40.4	27	86	13	9	51	73	84	38	19
Black River Falls city, Jackson County	3 618	41.9	205	546	147	174	408	469	478	162	132
Blackwell town, Forest County	347	20.9	7	64	106	33	12	16	22	11	6
Black Wolf town, Winnebago County	2 330	43.2	104	423	67	41	205	395	439	188	129
Blaine town, Burnett County	224	50.5	9	35	4	5	15	31	23	16	21
Blair city, Trempealeau County	1 273	42.3	81	195	48	43	156	155	127	57	48
Blanchard town, Lafayette County	261	37.1	18	53	6	11	29	56	32	9	10
Blanchardville village	806	38.2	41	160	31	23	104	136	107	35	25
Iowa County (part)	146	39.5	5	26	6	3	20	26	22	9	4
Lafayette County (part)	660	38.0	36	134	25	20	84	110	85	26	21
Bloom town, Richland County	487	39.9	19	91	33	17	52	75	81	17	20
Bloomer city, Chippewa County	3 347	38.8	203	600	118	154	402	488	417	143	133
Bloomer town, Chippewa County	926	35.5	67	215	38	34	104	152	149	52	22
Bloomfield town, Walworth County	5 537	35.8	368	1 215	167	182	750	1 035	755	250	179
Bloomfield town, Waushara County	1 018	40.1	57	196	35	33	97	200	151	68	56
Blooming Grove town, Dane County	1 768	39.8	85	321	55	72	183	371	338	110	70
Bloomington village, Grant County	701	41.8	30	134	27	21	74	100	89	32	42
Bloomington town, Grant County	399	34.3	21	120	17	11	36	75	37	14	21
Blue Mounds village, Dane County	708	34.9	82	121	11	14	129	149	110	20	13
Blue Mounds town, Dane County	842	39.3	45	213	22	13	74	166	139	46	39
Blue River village, Grant County	429	37.8	28	79	21	20	51	62	59	16	24
Boaz village, Richland County	137	40.2	9	20	5	9	12	29	16	7	10
Bohners Lake CDP, Racine County	1 952	35.1	148	411	62	64	287	344	291	78	77
Bonduel village, Shawano County	1 416	34.5	109	262	40	73	236	192	132	74	53
Bone Lake town, Polk County	710	39.8	36	150	22	14	73	115	108	43	42
Boscobel city, Grant County	3 047	35.8	204	553	115	188	434	464	352	107	91
Boscobel town, Grant County	433	44.4	8	78	23	8	32	71	78	32	19
Boulder Junction town, Vilas County	958	49.6	36	131	15	21	70	124	158	74	83
Bovina town, Outagamie County	1 130	36.4	68	240	34	37	145	229	144	66	54
Bowler village, Shawano County	343	33.9	30	84	19	11	34	52	43	11	15
Boyceville village, Dunn County	1 043	33.8	72	235	38	45	153	142	121	46	35
Boyd village, Chippewa County	680	36.7	36	153	15	26	87	109	85	31	21
Bradford town, Rock County	1 007	37.3	72	192	37	27	138	165	165	64	44
Bradley town, Lincoln County	2 573	44.9	106	431	64	41	240	410	355	215	191
Brandon village, Fond du Lac County	912	34.3	70	201	24	37	137	157	108	29	29
Brazeau town, Oconto County	1 408	44.5	61	240	37	32	134	208	159	101	118
Breed town, Oconto County	657	42.7	29	131	9	18	55	110	82	42	58
Brice Prairie CDP, La Crosse County	1 804	34.6	149	377	62	52	278	347	291	83	52
Bridge Creek town, Eau Claire County	1 844	30.3	185	502	63	65	218	256	198	106	85
Bridgeport town, Crawford County	946	37.4	66	216	20	31	100	169	134	64	43
Brigham town, Iowa County	908	39.2	45	192	24	24	96	197	147	61	36
Brighton town, Kenosha County	1 450	39.2	70	319	58	38	137	297	243	75	72
Brighton town, Marathon County	611	31.5	56	144	33	22	77	111	81	19	18
Brillion city, Calumet County	2 937	36.1	173	600	95	145	400	454	385	135	122
Brillion town, Calumet County	1 438	34.6	107	319	56	50	200	263	188	68	42
Bristol town, Dane County	2 698	35.8	205	585	80	73	364	546	479	112	105
Bristol town, Kenosha County	4 538	38.6	243	931	144	176	497	831	704	261	182
Brockway town, Jackson County	2 580	30.9	128	355	115	302	635	447	261	84	72
Brodhead city, Green County	3 180	36.3	212	637	102	133	445	467	382	156	119
Brokaw village, Marathon County	107	35.3	9	10	4	12	18	15	9	5	7
Brookfield city, Waukesha County	38 649	42.5	2 072	8 289	941	821	2 617	6 340	6 548	2 283	1 930
Brookfield town, Waukesha County	6 390	44.4	368	1 037	124	148	615	967	890	353	308
Brooklyn village	916	33.1	79	197	29	25	168	189	119	19	14
Dane County (part)	502	32.1	52	108	14	14	106	97	65	8	7
Green County (part)	414	35.4	27	89	15	11	62	92	54	11	7
Brooklyn town, Green County	944	38.1	56	203	34	24	101	199	152	65	28
Brooklyn town, Green Lake County	1 904	43.7	94	327	53	39	164	326	355	130	86
Brooklyn town, Washburn County	281	42.7	11	52	3	5	29	52	37	36	13
Brothertown town, Calumet County	1 404	36.7	74	309	50	58	165	254	196	69	68
Brown Deer village, Milwaukee County	12 170	42.2	575	1 813	361	499	1 491	1 928	1 869	743	624
Browning town, Taylor County	850	35.1	52	194	29	45	104	175	97	29	52
Browns Lake CDP, Racine County	1 933	40.4	98	351	64	70	206	350	311	130	102
Brownsville village, Dodge County	570	36.1	46	106	20	23	80	112	64	26	29
Browntown village, Green County	252	41.2	13	50	3	6	23	44	41	18	9
Bruce village, Rusk County	787	45.5	40	127	16	31	88	85	90	53	42
Brule town, Douglas County	591	39.3	35	125	16	8	68	98	98	31	27
Brunswick town, Eau Claire County	1 598	40.6	77	290	56	61	173	286	301	97	64
Brussels town, Door County	1 112	36.3	72	233	39	44	141	202	171	54	43
Buchanan town, Outagamie County	5 827	32.5	602	1 426	138	150	928	1 293	647	201	135
Buena Vista town, Portage County	1 187	36.0	74	262	60	35	132	229	203	43	43
Buena Vista town, Richland County	1 575	36.5	91	333	64	65	190	262	247	71	81
Buffalo town, Buffalo County	667	41.1	32	125	18	22	77	104	115	42	39

Table 2. **Age and Sex: 2000**—Con.

[For information on confidentiality protection, nonsampling error, and definitions, see text]

Age—Con.			Age and sex						Percent of total population		State County Place and County Subdivision
			All ages		18 years and over		65 years and over				
65 to 74 years	75 to 84 years	85 years and over	Female	Males per 100 females	Total	Female	Total	Female	Under 18 years	65 years and over	
											PLACE AND COUNTY SUBDIVISION—Con.
71	67	27	420	89.3	563	309	165	102	29.2	20.8	Birnamwood village
-	1	-	7	42.9	5	3	1	1	50.0	10.0	Marathon County (part)
71	66	27	413	90.1	558	306	164	101	28.9	20.9	Shawano County (part)
48	22	3	344	106.7	514	252	73	38	27.7	10.3	Birnamwood town, Shawano County
90	82	47	475	92.6	717	382	219	130	21.6	23.9	Biron village, Wood County
76	23	8	576	109.7	830	401	107	56	31.3	8.9	Black Brook town, Polk County
62	72	23	630	89.2	901	477	157	96	24.4	13.2	Black Creek village, Outagamie County
74	27	10	600	111.3	935	439	111	54	26.3	8.8	Black Creek town, Outagamie County
69	84	48	679	94.4	978	517	201	133	25.9	15.2	Black Earth village, Dane County
31	11	7	206	118.0	336	155	49	23	25.2	10.9	Black Earth town, Dane County
333	345	219	1 934	87.1	2 867	1 581	897	576	20.8	24.8	Black River Falls city, Jackson County
17	18	35	121	186.8	276	102	70	47	20.5	20.2	Blackwell town, Forest County
227	90	22	1 130	106.2	1 803	871	339	165	22.6	14.5	Black Wolf town, Winnebago County
41	17	7	114	96.5	180	92	65	32	19.6	29.0	Blaine town, Burnett County
106	183	74	688	85.0	997	537	363	228	21.7	28.5	Blair city, Trempealeau County
23	11	3	132	97.7	190	92	37	16	27.2	14.2	Blanchard town, Lafayette County
66	53	25	406	98.5	605	308	144	89	24.9	17.9	Blanchardville village
6	13	6	70	108.6	115	54	25	15	21.2	17.1	Iowa County (part)
60	40	19	336	96.4	490	254	119	74	25.8	18.0	Lafayette County (part)
48	24	10	235	107.2	377	183	82	44	22.6	16.8	Bloom town, Richland County
307	274	108	1 777	88.4	2 544	1 387	689	432	24.0	20.6	Bloomer city, Chippewa County
60	26	7	450	105.8	644	319	93	46	30.5	10.0	Bloomer town, Chippewa County
338	234	64	2 788	98.6	3 954	1 994	636	365	28.6	11.5	Bloomfield town, Walworth County
81	41	3	481	111.6	765	369	125	60	24.9	12.3	Bloomfield town, Waushara County
101	48	14	891	98.4	1 362	685	163	90	23.0	9.2	Blooming Grove town, Dane County
70	59	23	360	94.7	537	275	152	90	23.4	21.7	Bloomington village, Grant County
28	19	-	196	103.6	258	126	47	28	35.3	11.8	Bloomington town, Grant County
41	14	4	357	98.3	505	251	59	28	28.7	8.3	Blue Mounds village, Dane County
55	27	3	418	101.4	584	285	85	44	30.6	10.1	Blue Mounds town, Dane County
40	22	7	207	107.2	322	161	69	40	24.9	16.1	Blue River village, Grant County
15	2	3	70	95.7	108	57	20	11	21.2	14.6	Boaz village, Richland County
109	71	10	972	100.8	1 393	697	190	107	28.6	9.7	Bohners Lake CDP, Racine County
119	85	41	719	96.9	1 045	542	245	147	26.2	17.3	Bonduel village, Shawano County
78	24	5	353	101.1	524	264	107	52	26.2	15.1	Bone Lake town, Polk County
218	215	106	1 539	98.0	2 290	1 170	539	342	24.8	17.7	Boscobel city, Grant County
45	29	10	211	105.2	347	170	84	47	19.9	19.4	Boscobel town, Grant County
142	79	25	471	103.4	791	390	246	111	17.4	25.7	Boulder Junction town, Vilas County
72	33	8	521	116.9	822	380	113	47	27.3	10.0	Bovina town, Outagamie County
22	13	9	190	80.5	229	126	44	23	33.2	12.8	Bowler village, Shawano County
74	63	19	561	85.9	736	394	156	92	29.4	15.0	Boyceville village, Dunn County
44	54	19	335	103.0	491	251	117	68	27.8	17.2	Boyd village, Chippewa County
63	32	8	484	108.1	743	365	103	54	26.2	10.2	Bradford town, Rock County
316	161	43	1 242	107.2	2 036	997	520	256	20.9	20.2	Bradley town, Lincoln County
61	48	11	489	86.5	641	342	120	78	29.7	13.2	Brandon village, Fond du Lac County
178	114	26	696	102.3	1 107	544	318	151	21.4	22.6	Brazeau town, Oconto County
83	32	8	326	101.5	497	242	123	58	24.4	18.7	Breed town, Oconto County
72	33	8	874	106.4	1 278	631	113	55	29.2	6.3	Brice Prairie CDP, La Crosse County
105	52	9	909	102.9	1 157	574	166	72	37.3	9.0	Bridge Creek town, Eau Claire County
62	30	11	467	102.6	664	336	103	56	29.8	10.9	Bridgeport town, Crawford County
51	32	3	433	109.7	671	317	86	43	26.1	9.5	Brigham town, Iowa County
87	46	8	699	107.4	1 061	510	141	75	26.8	9.7	Brighton town, Kenosha County
25	19	6	297	105.7	411	185	50	21	32.7	8.2	Brighton town, Marathon County
199	171	58	1 501	95.7	2 164	1 120	428	254	26.3	14.6	Brillion city, Calumet County
87	49	9	708	103.1	1 012	489	145	76	29.6	10.1	Brillion town, Calumet County
115	23	11	1 292	108.8	1 908	911	149	70	29.3	5.5	Bristol town, Dane County
300	209	60	2 305	96.9	3 364	1 743	569	341	25.9	12.5	Bristol town, Kenosha County
99	67	15	832	210.1	2 097	590	181	105	18.7	7.0	Brockway town, Jackson County
226	209	92	1 655	92.1	2 331	1 233	527	326	26.7	16.6	Brodhead city, Green County
4	5	9	53	101.9	88	42	18	13	17.8	16.8	Brokaw village, Marathon County
3 715	2 320	773	19 951	93.7	28 288	14 825	6 808	3 847	26.8	17.6	Brookfield city, Waukesha County
697	658	225	3 421	86.8	4 985	2 731	1 580	999	22.0	24.7	Brookfield town, Waukesha County
31	36	10	449	104.0	640	313	77	41	30.1	8.4	Brooklyn village
16	11	4	249	101.6	342	172	31	16	31.9	6.2	Dane County (part)
15	25	6	200	107.0	298	141	46	25	28.0	11.1	Green County (part)
43	30	9	449	110.2	685	333	82	45	27.4	8.7	Brooklyn town, Green County
209	93	28	939	102.8	1 483	748	330	171	22.1	17.3	Brooklyn town, Green Lake County
29	12	2	144	95.1	218	113	43	22	22.4	15.3	Brooklyn town, Washburn County
92	61	8	670	109.6	1 021	466	161	82	27.3	11.5	Brothertown town, Calumet County
1 198	736	333	6 375	90.9	9 782	5 225	2 267	1 382	19.6	18.6	Brown Deer village, Milwaukee County
46	23	4	394	115.7	604	290	73	33	28.9	8.6	Browning town, Taylor County
138	78	35	958	101.8	1 484	741	251	139	23.2	13.0	Browns Lake CDP, Racine County
40	17	7	279	104.3	418	209	64	37	26.7	11.2	Brownsville village, Dodge County
26	14	5	128	96.9	189	98	45	24	25.0	17.9	Browntown village, Green County
106	75	34	424	85.6	620	342	215	135	21.2	27.3	Bruce village, Rusk County
59	21	5	288	105.2	431	210	85	46	27.1	14.4	Brule town, Douglas County
119	65	9	783	104.1	1 231	608	193	97	23.0	12.1	Brunswick town, Eau Claire County
56	42	15	551	101.8	807	400	113	69	27.4	10.2	Brussels town, Door County
206	69	32	2 914	100.0	3 799	1 904	307	162	34.8	5.3	Buchanan town, Outagamie County
64	32	10	568	109.0	851	410	106	56	28.3	8.9	Buena Vista town, Portage County
87	59	25	758	107.8	1 151	558	171	88	26.9	10.9	Buena Vista town, Richland County
68	20	5	318	109.7	510	240	93	42	23.5	13.9	Buffalo town, Buffalo County

Table 2. **Age and Sex: 2000**—Con.

[For information on confidentiality protection, nonsampling error, and definitions, see text]

State County Place and County Subdivision	Total population	Median age	Age: Under 5 years	5 to 17 years	18 to 20 years	21 to 24 years	25 to 34 years	35 to 44 years	45 to 54 years	55 to 59 years	60 to 64 years
PLACE AND COUNTY SUBDIVISION—Con.											
Buffalo town, Marquette County	1 085	38.1	53	223	35	36	145	178	167	60	38
Buffalo City city, Buffalo County	1 040	42.7	62	172	24	35	107	173	168	54	61
Burke town, Dane County	2 990	38.3	168	549	95	109	378	592	588	184	114
Burlington city	9 936	34.8	702	2 062	375	515	1 348	1 581	1 197	432	340
Racine County (part)	9 936	34.8	702	2 062	375	515	1 348	1 581	1 197	432	340
Walworth County (part)	-	-	-	-	-	-	-	-	-	-	-
Burlington town, Racine County	6 384	38.3	395	1 250	218	225	733	1 111	1 042	365	293
Burnett town, Dodge County	919	37.9	61	184	36	27	104	161	146	53	41
Burns town, La Crosse County	979	36.6	59	210	37	33	126	152	167	59	30
Burnside town, Trempealeau County	529	36.9	32	110	16	28	59	94	68	29	14
Butler town, Clark County	88	42.3	5	13	8	1	10	15	17	2	4
Butler village, Waukesha County	1 881	40.9	82	284	47	69	288	292	219	86	72
Butternut village, Ashland County	407	36.8	26	72	15	19	59	53	53	15	11
Byron town, Fond du Lac County	1 550	37.9	76	347	62	66	164	237	281	94	67
Byron town, Monroe County	1 394	36.5	97	325	52	36	165	222	206	84	81
Cable town, Bayfield County	836	42.4	47	138	13	14	91	161	134	53	51
Cadiz town, Green County	863	39.0	45	182	27	32	96	160	146	42	31
Cadott village, Chippewa County	1 345	37.5	93	270	60	74	135	201	139	46	63
Cady town, St. Croix County	710	36.5	45	151	29	27	76	128	104	51	18
Calamus town, Dodge County	1 005	39.4	70	163	32	45	120	179	153	63	53
Caledonia town, Columbia County	1 171	41.2	56	227	36	27	124	200	221	62	68
Caledonia town, Racine County	23 614	38.2	1 602	4 530	728	811	2 849	4 241	3 878	1 394	1 041
Caledonia town, Trempealeau County	759	33.7	55	193	30	22	95	148	113	30	15
Caledonia town, Waupaca County	1 466	37.6	91	336	57	50	134	308	216	78	85
Calumet town, Fond du Lac County	1 514	40.7	58	288	66	76	152	223	230	100	82
Cambria village, Columbia County	792	35.1	59	179	31	32	94	127	100	31	23
Cambridge village	1 101	39.9	73	195	30	31	140	185	158	44	30
Dane County (part)	1 014	40.6	58	185	26	27	118	176	148	44	26
Jefferson County (part)	87	29.9	15	10	4	4	22	9	10	-	4
Cameron village, Barron County	1 546	35.9	107	294	69	78	207	248	199	72	51
Cameron town, Wood County	510	41.0	30	88	19	17	50	95	83	38	30
Campbell town, La Crosse County	4 410	40.0	238	810	180	192	486	718	801	257	215
Campbellsport village, Fond du Lac County	1 913	37.8	127	301	65	98	278	291	178	64	72
Camp Douglas village, Juneau County	592	33.8	49	126	15	20	106	74	63	24	28
Camp Lake CDP, Kenosha County	3 255	33.5	252	755	90	116	514	661	416	116	92
Canton town, Buffalo County	304	35.9	20	80	10	9	27	65	43	11	5
Carey town, Iron County	191	40.5	7	42	10	-	13	39	18	11	9
Carlton town, Kewaunee County	1 000	38.4	56	198	39	32	123	175	134	58	54
Carson town, Portage County	1 299	38.0	74	266	61	37	144	229	216	67	61
Cary town, Wood County	398	41.8	19	75	11	10	43	59	57	34	21
Cascade village, Sheboygan County	666	36.7	46	126	21	27	85	121	87	27	30
Casco village, Kewaunee County	572	35.6	41	114	22	19	82	93	58	26	23
Casco town, Kewaunee County	1 153	36.5	73	255	51	51	117	198	191	51	34
Casey town, Washburn County	466	47.5	22	62	7	7	27	79	79	33	32
Cashton village, Monroe County	1 005	36.3	76	203	27	38	142	148	108	47	36
Cassel town, Marathon County	847	34.7	54	210	34	32	98	144	117	40	16
Cassian town, Oneida County	962	45.2	35	152	22	21	90	159	150	78	80
Cassville village, Grant County	1 085	42.4	45	217	29	28	99	149	153	48	57
Cassville town, Grant County	487	37.9	26	115	15	14	57	80	64	29	27
Castle Rock town, Grant County	314	40.2	15	66	12	7	26	61	49	13	19
Caswell town, Forest County	102	39.5	1	29	2	-	7	27	15	-	5
Catawba village, Price County	149	44.2	7	20	5	5	17	26	28	5	5
Catawba town, Price County	283	36.4	18	64	5	8	34	54	33	14	16
Cato town, Manitowoc County	1 616	35.7	96	358	78	60	189	305	212	91	62
Cazenovia village	326	39.7	18	52	9	18	38	52	30	19	23
Richland County (part)	326	39.7	18	52	9	18	38	52	30	19	23
Sauk County (part)	-	-	-	-	-	-	-	-	-	-	-
Cecil village, Shawano County	466	42.8	28	64	23	21	51	63	56	27	30
Cedarburg city, Ozaukee County	10 908	39.0	754	2 215	273	272	1 203	2 009	1 636	529	421
Cedarburg town, Ozaukee County	5 744	41.1	287	1 327	167	101	382	1 069	1 027	387	301
Cedar Grove village, Sheboygan County	1 887	35.8	170	390	72	60	228	305	239	68	66
Cedar Lake town, Barron County	944	45.5	34	148	32	26	69	153	168	52	70
Cedar Rapids town, Rusk County	37	37.3	-	13	3	1	1	7	9	-	-
Center town, Outagamie County	3 163	38.3	190	666	134	90	307	625	565	195	124
Center town, Rock County	1 005	39.0	58	192	35	28	105	216	161	50	42
Centerville town, Manitowoc County	713	38.4	42	168	35	19	62	116	117	40	27
Centuria village, Polk County	865	34.6	59	182	33	34	131	129	109	33	24
Chain O' Lakes-King CDP, Waupaca County	2 215	58.7	67	225	44	52	134	205	276	140	120
Charlestown town, Calumet County	789	39.8	46	163	23	26	80	127	146	42	34
Chase town, Oconto County	2 082	33.4	182	514	57	57	304	427	256	72	66
Chaseburg village, Vernon County	306	37.2	24	53	8	11	47	45	31	16	21
Chelsea town, Taylor County	719	37.9	52	137	26	33	88	132	101	26	33
Chenequa village, Waukesha County	583	47.6	25	108	15	12	45	66	120	60	37
Chester town, Dodge County	960	34.7	37	158	31	76	188	197	100	40	34
Chetek city, Barron County	2 180	42.6	128	355	76	81	223	306	229	133	91
Chetek town, Barron County	1 686	46.4	61	262	60	48	102	252	320	121	129
Chicog town, Washburn County	268	52.3	10	23	6	5	31	25	48	32	28
Chief Lake CDP, Sawyer County	625	35.4	36	169	28	24	53	109	72	25	30
Chilton city, Calumet County	3 708	36.9	241	657	144	180	523	583	447	132	124
Chilton town, Calumet County	1 130	34.0	71	293	50	45	128	210	137	38	46
Chimney Rock town, Trempealeau County	276	35.3	13	63	12	11	37	50	49	14	4
Chippewa town, Ashland County	433	40.4	30	91	10	7	48	67	64	20	19

Table 2. **Age and Sex: 2000**—Con.

[For information on confidentiality protection, nonsampling error, and definitions, see text]

Age—Con.			Age and sex						Percent of total population		State County Place and County Subdivision
			All ages		18 years and over		65 years and over				
65 to 74 years	75 to 84 years	85 years and over	Female	Males per 100 females	Total	Female	Total	Female	Under 18 years	65 years and over	
											PLACE AND COUNTY SUBDIVISION—Con.
84	53	13	527	105.9	809	394	150	80	25.4	13.8	Buffalo town, Marquette County
110	57	17	516	101.6	806	411	184	106	22.5	17.7	Buffalo City city, Buffalo County
126	65	22	1 471	103.3	2 273	1 124	213	113	24.0	7.1	Burke town, Dane County
639	539	206	5 163	92.4	7 172	3 823	1 384	876	27.8	13.9	Burlington city
639	539	206	5 163	92.4	7 172	3 823	1 384	876	27.8	13.9	Racine County (part)
-	-	-	-	(X)	-	-	-	-	(X)	(X)	Walworth County (part)
425	260	67	3 190	100.1	4 739	2 387	752	415	25.8	11.8	Burlington town, Racine County
63	34	9	442	107.9	674	327	106	58	26.7	11.5	Burnett town, Dodge County
63	35	8	452	116.6	710	335	106	52	27.5	10.8	Burns town, La Crosse County
45	27	7	246	115.0	387	174	79	39	26.8	14.9	Burnside town, Trempealeau County
7	5	1	45	95.6	70	33	13	7	20.5	14.8	Butler town, Clark County
192	195	55	991	89.8	1 515	814	442	291	19.5	23.5	Butler village, Waukesha County
30	41	13	211	92.9	309	168	84	61	24.1	20.6	Butternut village, Ashland County
100	46	10	764	102.9	1 127	542	156	72	27.3	10.1	Byron town, Fond du Lac County
77	39	10	669	108.4	972	477	126	60	30.3	9.0	Byron town, Monroe County
70	53	11	408	104.9	651	319	134	76	22.1	16.0	Cable town, Bayfield County
68	25	9	416	107.5	636	313	102	61	26.3	11.8	Cadiz town, Green County
127	99	38	686	96.1	982	526	264	152	27.0	19.6	Cadott village, Chippewa County
51	24	6	345	105.8	514	248	81	41	27.6	11.4	Cady town, St. Croix County
76	36	15	490	105.1	772	367	127	61	23.2	12.6	Calamus town, Dodge County
86	55	9	562	108.4	888	414	150	62	24.2	12.8	Caledonia town, Columbia County
1 417	807	316	11 817	99.8	17 482	8 839	2 540	1 427	26.0	10.8	Caledonia town, Racine County
38	19	1	369	105.7	511	247	58	34	32.7	7.6	Caledonia town, Trempealeau County
78	24	9	690	112.5	1 039	515	111	55	29.1	7.6	Caledonia town, Waupaca County
149	66	24	722	109.7	1 168	545	239	124	22.9	15.8	Calumet town, Fond du Lac County
50	50	16	408	94.1	554	288	116	74	30.1	14.6	Cambria village, Columbia County
94	79	42	575	91.5	833	450	215	128	24.3	19.5	Cambridge village
89	76	41	530	91.3	771	415	206	123	24.0	20.3	Dane County (part)
5	3	1	45	93.3	62	35	9	5	28.7	10.3	Jefferson County (part)
110	81	30	787	96.4	1 145	596	221	127	25.9	14.3	Cameron village, Barron County
36	20	4	255	100.0	392	194	60	32	23.1	11.8	Cameron town, Wood County
327	162	24	2 193	101.1	3 362	1 679	513	273	23.8	11.6	Campbell town, La Crosse County
166	150	123	1 057	81.0	1 485	853	439	330	22.4	22.9	Campbellsport village, Fond du Lac County
47	32	8	296	100.0	417	214	87	49	29.6	14.7	Camp Douglas village, Juneau County
144	82	17	1 610	102.2	2 248	1 130	243	139	30.9	7.5	Camp Lake CDP, Kenosha County
22	11	1	146	108.2	204	91	34	16	32.9	11.2	Canton town, Buffalo County
23	11	8	90	112.2	142	64	42	18	25.7	22.0	Carey town, Iron County
78	44	9	480	108.3	746	355	131	71	25.4	13.1	Carlton town, Kewaunee County
84	50	10	619	109.9	959	458	144	73	26.2	11.1	Carson town, Portage County
39	25	5	196	103.1	304	148	69	36	23.6	17.3	Cary town, Wood County
48	40	8	329	102.4	494	254	96	58	25.8	14.4	Cascade village, Sheboygan County
39	43	12	295	93.9	417	218	94	63	27.1	16.4	Casco village, Kewaunee County
75	46	11	564	104.4	825	402	132	64	28.4	11.4	Casco town, Kewaunee County
80	32	6	220	111.8	382	180	118	56	18.0	25.3	Casey town, Washburn County
89	64	27	520	93.3	726	386	180	103	27.8	17.9	Cashton village, Monroe County
51	42	9	403	110.2	583	281	102	53	31.2	12.0	Cassel town, Marathon County
127	38	10	461	108.7	775	374	175	81	19.4	18.2	Cassian town, Oneida County
134	100	26	569	90.7	823	440	260	164	24.1	24.0	Cassville village, Grant County
39	18	3	230	111.7	346	163	60	26	29.0	12.3	Cassville town, Grant County
24	20	2	159	97.5	233	112	46	22	25.8	14.6	Castle Rock town, Grant County
6	7	3	49	108.2	72	34	16	8	29.4	15.7	Caswell town, Forest County
13	13	5	71	109.9	122	56	31	15	18.1	20.8	Catawba village, Price County
17	14	6	135	109.6	201	96	37	22	29.0	13.1	Catawba town, Price County
110	46	9	784	106.1	1 162	557	165	86	28.1	10.2	Cato town, Manitowoc County
29	31	7	164	98.8	256	126	67	41	21.5	20.6	Cazenovia village
29	31	7	164	98.8	256	126	67	41	21.5	20.6	Richland County (part)
-	-	-	-	(X)	-	-	-	-	(X)	(X)	Sauk County (part)
53	35	15	237	96.6	374	188	103	51	19.7	22.1	Cecil village, Shawano County
822	563	211	5 695	91.5	7 939	4 231	1 596	970	27.2	14.6	Cedarburg city, Ozaukee County
367	170	159	2 882	99.3	4 130	2 110	696	387	28.1	12.1	Cedarburg town, Ozaukee County
157	113	19	952	98.2	1 327	683	289	165	29.7	15.3	Cedar Grove village, Sheboygan County
123	61	8	448	110.7	762	373	192	89	19.3	20.3	Cedar Lake town, Barron County
2	-	1	22	68.2	24	13	3	2	35.1	8.1	Cedar Rapids town, Rusk County
157	88	22	1 510	109.5	2 307	1 105	267	133	27.1	8.4	Center town, Outagamie County
81	30	7	492	104.3	755	364	118	59	24.9	11.7	Center town, Rock County
43	36	8	329	116.7	503	234	87	43	29.5	12.2	Centerville town, Manitowoc County
62	40	29	449	92.7	624	323	131	78	27.9	15.1	Centuria village, Polk County
378	436	138	894	147.8	1 923	755	952	292	13.2	43.0	Chain O' Lakes-King CDP, Waupaca County
56	36	10	376	109.8	580	276	102	51	26.5	12.9	Charlestown town, Calumet County
84	50	13	1 006	107.0	1 386	668	147	70	33.4	7.1	Chase town, Oconto County
23	20	7	143	114.0	229	110	50	29	25.2	16.3	Chaseburg village, Vernon County
44	33	14	367	95.9	530	261	91	51	26.3	12.7	Chelsea town, Taylor County
57	27	11	288	102.4	450	223	95	49	22.8	16.3	Chenequa village, Waukesha County
64	30	5	354	171.2	765	256	99	51	20.3	10.3	Chester town, Dodge County
233	211	114	1 130	92.9	1 697	900	558	335	22.2	25.6	Chetek city, Barron County
183	111	37	823	104.9	1 363	660	331	163	19.2	19.6	Chetek town, Barron County
42	17	1	128	109.4	235	111	60	27	12.3	22.4	Chicog town, Washburn County
55	21	3	317	97.2	420	209	79	41	32.8	12.6	Chief Lake CDP, Sawyer County
285	270	122	1 867	98.6	2 810	1 448	677	430	24.2	18.3	Chilton city, Calumet County
65	40	7	570	98.2	766	370	112	54	32.2	9.9	Chilton town, Calumet County
15	7	1	126	119.0	200	90	23	10	27.5	8.3	Chimney Rock town, Trempealeau County
46	25	6	209	107.2	312	146	77	39	27.9	17.8	Chippewa town, Ashland County

Table 2. **Age and Sex: 2000**—Con.

[For information on confidentiality protection, nonsampling error, and definitions, see text]

State County Place and County Subdivision	Total population	Median age	Age: Under 5 years	5 to 17 years	18 to 20 years	21 to 24 years	25 to 34 years	35 to 44 years	45 to 54 years	55 to 59 years	60 to 64 years
PLACE AND COUNTY SUBDIVISION—Con.											
Chippewa Falls city, Chippewa County	12 925	37.3	833	2 289	504	709	1 695	1 951	1 598	552	475
Christiana town, Dane County	1 313	38.5	74	283	58	49	127	246	194	79	63
Christiana town, Vernon County	871	39.2	48	203	29	25	64	168	135	38	59
Cicero town, Outagamie County	1 092	33.9	68	258	39	55	149	178	149	56	33
City Point town, Jackson County	189	46.5	7	27	5	7	20	28	24	20	10
Clam Falls town, Polk County	547	44.0	21	87	20	20	40	97	86	30	37
Clarno town, Green County	1 079	38.2	64	229	35	42	109	201	170	57	48
Clay Banks town, Door County	410	42.3	22	80	7	6	44	59	68	25	16
Clayton town, Crawford County	956	39.8	58	193	33	26	105	144	169	60	44
Clayton village, Polk County	507	29.8	43	119	18	31	83	84	47	15	18
Clayton town, Polk County	912	39.4	50	188	31	19	102	147	157	62	44
Clayton town, Winnebago County	2 974	38.7	206	600	109	65	260	662	465	175	130
Clear Creek town, Eau Claire County	712	37.2	45	143	20	17	95	127	111	37	30
Clearfield town, Juneau County	737	41.9	39	128	21	21	71	131	108	71	48
Clear Lake village, Polk County	1 051	39.4	58	199	46	43	115	161	122	40	35
Clear Lake town, Polk County	800	35.4	43	186	37	30	98	147	113	47	27
Cleveland town, Chippewa County	900	35.0	74	201	28	26	121	155	138	40	39
Cleveland town, Jackson County	438	40.9	25	90	11	12	48	71	65	30	19
Cleveland village, Manitowoc County	1 361	36.8	96	248	50	47	198	235	211	67	55
Cleveland town, Marathon County	1 160	35.1	76	244	47	53	158	200	155	70	42
Cleveland town, Taylor County	262	39.2	13	66	7	2	24	45	29	15	17
Clifton town, Grant County	304	33.6	14	84	11	14	34	60	33	13	11
Clifton town, Monroe County	693	25.8	90	191	34	29	69	90	70	31	28
Clifton town, Pierce County	1 657	36.2	116	396	63	50	160	358	291	75	53
Clinton town, Barron County	920	35.3	58	219	40	45	95	136	116	50	41
Clinton village, Rock County	2 162	34.8	148	494	91	86	266	331	283	81	64
Clinton town, Rock County	893	37.2	44	195	40	41	92	143	175	40	37
Clinton town, Vernon County	1 354	19.5	217	418	69	70	173	134	95	40	29
Clintonville city, Waupaca County	4 736	38.9	278	883	183	199	569	683	521	182	197
Clover town, Bayfield County	211	48.3	9	31	1	2	20	32	30	18	21
Cloverland town, Douglas County	247	38.3	12	59	6	12	20	45	42	12	5
Cloverland town, Vilas County	919	49.7	29	125	13	17	83	126	130	88	87
Clyde town, Iowa County	322	42.1	18	60	13	6	35	55	66	11	12
Clyman village, Dodge County	388	35.8	29	78	13	18	50	81	36	17	14
Clyman town, Dodge County	849	35.9	54	187	41	25	103	146	128	38	41
Cobb village, Iowa County	442	38.3	32	81	17	16	55	66	52	15	20
Cochrane village, Buffalo County	435	41.9	27	69	11	7	58	71	54	9	22
Colburn town, Adams County	181	47.8	7	19	4	9	18	29	19	15	24
Colburn town, Chippewa County	727	39.0	46	167	19	28	61	116	105	44	33
Colby city	1 616	40.0	93	313	61	48	187	224	176	69	54
Clark County (part)	1 156	40.4	61	232	45	32	125	165	122	55	38
Marathon County (part)	460	39.1	32	81	16	16	62	59	54	14	16
Colby town, Clark County	908	31.3	85	245	36	29	94	154	105	32	35
Cold Spring town, Jefferson County	766	39.2	42	150	23	23	97	130	134	57	34
Coleman village, Marinette County	716	41.7	36	135	22	24	75	110	104	35	27
Colfax village, Dunn County	1 136	40.0	70	205	39	33	131	160	125	60	49
Colfax town, Dunn County	909	35.3	47	213	31	43	117	174	151	36	19
Coloma village, Waushara County	461	39.1	37	74	14	18	67	58	55	23	20
Coloma town, Waushara County	748	48.2	20	128	16	17	61	93	119	52	52
Columbus city	4 479	37.5	281	884	130	167	583	757	535	177	192
Columbia County (part)	4 443	37.6	281	871	128	167	578	751	530	176	192
Dodge County (part)	36	30.5	-	13	2	-	5	6	5	1	-
Columbus town, Columbia County	711	36.8	47	144	28	22	93	124	88	43	28
Combined Locks village, Outagamie County	2 422	35.6	189	484	61	86	363	403	293	130	163
Commonwealth town, Florence County	419	39.6	18	82	14	13	39	86	53	29	21
Como CDP, Walworth County	1 870	39.9	88	327	59	65	236	325	253	110	98
Concord town, Jefferson County	2 023	39.2	133	354	53	73	239	366	321	144	102
Conover town, Vilas County	1 137	44.5	36	213	28	12	105	180	167	81	83
Conrath village, Rusk County	98	34.0	6	28	4	3	9	17	13	2	1
Cooks Valley town, Chippewa County	632	33.8	32	153	25	33	88	113	88	25	24
Coon town, Vernon County	683	40.0	38	145	16	16	65	122	114	42	30
Coon Valley village, Vernon County	714	42.3	34	126	16	18	102	100	79	50	38
Cooperstown town, Manitowoc County	1 403	37.2	85	332	48	40	147	275	242	87	40
Cornell city, Chippewa County	1 466	39.1	82	306	39	47	167	196	175	67	68
Corning town, Lincoln County	826	37.5	49	172	28	25	107	150	108	52	39
Cottage Grove village, Dane County	4 059	31.4	442	859	86	142	872	837	412	99	68
Cottage Grove town, Dane County	3 839	38.1	241	866	117	86	373	807	746	229	131
Couderay village, Sawyer County	96	41.0	4	17	4	7	8	12	15	4	8
Couderay town, Sawyer County	469	33.5	31	114	25	21	50	68	65	20	17
Courtland town, Columbia County	463	39.4	32	82	13	21	52	74	72	32	22
Crandon city, Forest County	1 961	37.1	122	400	76	90	229	248	242	76	89
Crandon town, Forest County	614	37.9	33	132	20	18	71	114	84	22	34
Cranmoor town, Wood County	175	38.3	7	39	8	6	17	34	27	6	7
Crescent town, Oneida County	2 071	40.4	89	442	61	50	182	386	333	125	116
Crivitz village, Marinette County	998	41.3	61	170	29	36	114	136	107	45	49
Cross town, Buffalo County	366	33.5	24	88	12	12	53	55	56	16	17
Cross Plains village, Dane County	3 084	34.3	217	663	99	123	474	611	431	122	84
Cross Plains town, Dane County	1 419	39.4	86	320	30	30	134	250	236	90	68
Crystal town, Washburn County	323	40.1	10	68	16	12	28	58	41	19	16
Crystal Lake town, Barron County	778	40.6	38	144	28	27	87	131	99	57	36
Crystal Lake town, Marquette County	513	53.7	18	63	11	9	47	67	46	41	58

Table 2. **Age and Sex: 2000**—Con.

[For information on confidentiality protection, nonsampling error, and definitions, see text]

Age—Con.			Age and sex						Percent of total population		State County Place and County Subdivision
			All ages		18 years and over		65 years and over				
65 to 74 years	75 to 84 years	85 years and over	Female	Males per 100 females	Total	Female	Total	Female	Under 18 years	65 years and over	
											PLACE AND COUNTY SUBDIVISION—Con.
1 039	853	427	6 821	89.5	9 803	5 294	2 319	1 481	24.2	17.9	Chippewa Falls city, Chippewa County
94	34	12	610	115.2	956	461	140	67	27.2	10.7	Christiana town, Dane County
58	32	12	418	108.4	620	293	102	53	28.8	11.7	Christiana town, Vernon County
57	41	9	511	113.7	766	363	107	58	29.9	9.8	Cicero town, Outagamie County
19	18	4	96	96.9	155	75	41	21	18.0	21.7	City Point town, Jackson County
54	44	11	272	101.1	439	211	109	58	19.7	19.9	Clam Falls town, Polk County
69	45	10	534	102.1	786	380	124	60	27.2	11.5	Clarno town, Green County
43	29	11	199	106.0	308	156	83	44	24.9	20.2	Clay Banks town, Door County
79	37	8	465	105.6	705	341	124	56	26.3	13.0	Clayton town, Crawford County
26	18	5	262	93.5	345	177	49	32	32.0	9.7	Clayton village, Polk County
68	38	6	427	113.6	674	312	112	53	26.1	12.3	Clayton town, Polk County
196	82	24	1 467	102.7	2 168	1 064	302	151	27.1	10.2	Clayton town, Winnebago County
59	23	5	321	121.8	524	247	87	41	26.4	12.2	Clear Creek town, Eau Claire County
58	36	5	351	110.0	570	278	99	45	22.7	13.4	Clearfield town, Juneau County
94	93	45	551	90.7	794	422	232	137	24.5	22.1	Clear Lake village, Polk County
38	24	10	373	114.5	571	259	72	38	28.6	9.0	Clear Lake town, Polk County
44	27	7	414	117.4	625	298	78	43	30.6	8.7	Cleveland town, Chippewa County
39	19	9	205	113.7	323	151	67	37	26.3	15.3	Cleveland town, Jackson County
78	60	16	656	107.5	1 017	494	154	88	25.3	11.3	Cleveland village, Manitowoc County
65	39	11	559	107.5	840	402	115	59	27.6	9.9	Cleveland town, Marathon County
27	14	3	127	106.3	183	83	44	21	30.2	16.8	Cleveland town, Taylor County
22	7	1	152	100.0	206	96	30	16	32.2	9.9	Clifton town, Grant County
35	24	2	323	114.6	412	186	61	20	40.5	8.8	Clifton town, Monroe County
64	26	5	784	111.4	1 145	542	95	53	30.9	5.7	Clifton town, Pierce County
78	32	10	447	105.8	643	319	120	62	30.1	13.0	Clinton town, Barron County
118	121	79	1 137	90.1	1 520	830	318	211	29.7	14.7	Clinton village, Rock County
46	34	6	418	113.6	654	316	86	49	26.8	9.6	Clinton town, Rock County
72	33	4	644	110.2	719	358	109	58	46.9	8.1	Clinton town, Vernon County
410	414	217	2 527	87.4	3 575	1 951	1 041	661	24.5	22.0	Clintonville city, Waupaca County
26	14	7	101	108.9	171	84	47	23	19.0	22.3	Clover town, Bayfield County
16	11	7	121	104.1	176	88	34	19	28.7	13.8	Cloverland town, Douglas County
152	58	11	470	95.5	765	393	221	117	16.8	24.0	Cloverland town, Vilas County
26	15	5	153	110.5	244	115	46	23	24.2	14.3	Clyde town, Iowa County
32	13	7	180	115.6	281	135	52	24	27.6	13.4	Clyman village, Dodge County
54	28	4	406	109.1	608	296	86	42	28.4	10.1	Clyman town, Dodge County
41	38	9	209	111.5	329	162	88	49	25.6	19.9	Cobb village, Iowa County
55	40	12	221	96.8	339	173	107	64	22.1	24.6	Cochrane village, Buffalo County
30	7	-	81	123.5	155	72	37	14	14.4	20.4	Colburn town, Adams County
67	37	4	347	109.5	514	245	108	49	29.3	14.9	Colburn town, Chippewa County
137	157	97	863	87.3	1 210	664	391	248	25.1	24.2	Colby city
95	112	74	628	84.1	863	487	281	187	25.3	24.3	Clark County (part)
42	45	23	235	95.7	347	177	110	61	24.6	23.9	Marathon County (part)
43	40	10	443	105.0	578	279	93	48	36.3	10.2	Colby town, Clark County
50	18	8	368	108.2	574	272	76	35	25.1	9.9	Cold Spring town, Jefferson County
58	64	26	366	95.6	545	289	148	89	23.9	20.7	Coleman village, Marinette County
108	105	51	606	87.5	861	465	264	161	24.2	23.2	Colfax village, Dunn County
52	19	7	440	106.6	649	305	78	39	28.6	8.6	Colfax town, Dunn County
33	43	19	228	102.2	350	178	95	58	24.1	20.6	Coloma village, Waushara County
94	67	29	379	97.4	600	311	190	106	19.8	25.4	Coloma town, Waushara County
305	322	146	2 345	91.0	3 314	1 771	773	494	26.0	17.3	Columbus city
305	321	143	2 328	90.9	3 291	1 760	769	491	25.9	17.3	Columbia County (part)
-	1	3	17	111.8	23	11	4	3	36.1	11.1	Dodge County (part)
47	30	17	337	111.0	520	256	94	52	26.9	13.2	Columbus town, Columbia County
191	53	6	1 204	101.2	1 749	880	250	128	27.8	10.3	Combined Locks village, Outagamie County
41	20	3	204	105.4	319	155	64	28	23.9	15.3	Commonwealth town, Florence County
168	108	33	916	104.1	1 455	719	309	170	22.2	16.5	Como CDP, Walworth County
147	74	17	992	103.9	1 536	750	238	121	24.1	11.8	Concord town, Jefferson County
141	73	18	555	104.9	888	436	232	120	21.9	20.4	Conover town, Vilas County
5	7	3	46	113.0	64	30	15	6	34.7	15.3	Conrath village, Rusk County
24	20	7	296	113.5	447	213	51	29	29.3	8.1	Cooks Valley town, Chippewa County
49	39	7	332	105.7	500	238	95	47	26.8	13.9	Coon town, Vernon County
69	52	30	348	105.2	554	281	151	83	22.4	21.1	Coon Valley village, Vernon County
56	39	12	665	111.0	986	465	107	46	29.7	7.6	Cooperstown town, Manitowoc County
137	130	52	765	91.6	1 078	597	319	198	26.5	21.8	Cornell city, Chippewa County
52	35	9	398	107.5	605	293	96	51	26.8	11.6	Corning town, Lincoln County
111	84	47	2 004	102.5	2 758	1 398	242	156	32.1	6.0	Cottage Grove village, Dane County
169	60	14	1 886	103.6	2 732	1 340	243	117	28.8	6.3	Cottage Grove town, Dane County
9	6	2	42	128.6	75	34	17	6	21.9	17.7	Couderay village, Sawyer County
31	24	3	242	93.8	324	165	58	34	30.9	12.4	Couderay town, Sawyer County
37	18	8	205	125.9	349	155	63	30	24.6	13.6	Courtland town, Columbia County
169	146	74	1 074	82.6	1 439	792	389	248	26.6	19.8	Crandon city, Forest County
58	21	7	297	106.7	449	213	86	42	26.9	14.0	Crandon town, Forest County
10	13	1	86	103.5	129	64	24	14	26.3	13.7	Cranmoor town, Wood County
196	73	18	1 025	102.0	1 540	775	287	146	25.6	13.9	Crescent town, Oneida County
85	90	76	554	80.1	767	435	251	171	23.1	25.2	Crivitz village, Marinette County
19	12	2	182	101.1	254	123	33	16	30.6	9.0	Cross town, Buffalo County
146	83	31	1 554	98.5	2 204	1 122	260	143	28.5	8.4	Cross Plains village, Dane County
112	49	14	703	101.8	1 013	491	175	89	28.6	12.3	Cross Plains town, Dane County
34	8	13	163	98.2	245	117	55	28	24.1	17.0	Crystal town, Washburn County
74	48	9	387	101.0	596	295	131	65	23.4	16.8	Crystal Lake town, Barron County
103	44	6	241	112.9	432	210	153	74	15.8	29.8	Crystal Lake town, Marquette County

Table 2. **Age and Sex: 2000**—Con.

[For information on confidentiality protection, nonsampling error, and definitions, see text]

State County Place and County Subdivision	Total population	Median age	Age: Under 5 years	5 to 17 years	18 to 20 years	21 to 24 years	25 to 34 years	35 to 44 years	45 to 54 years	55 to 59 years	60 to 64 years
PLACE AND COUNTY SUBDIVISION—Con.											
Cuba City city	2 156	40.0	107	413	74	91	230	321	247	108	97
Grant County (part)	1 945	40.3	95	362	70	80	214	287	219	92	87
Lafayette County (part)	211	38.9	12	51	4	11	16	34	28	16	10
Cudahy city, Milwaukee County	18 429	37.7	1 176	3 066	643	832	2 664	3 111	2 375	864	793
Cumberland city, Barron County	2 280	43.2	102	411	77	90	209	315	307	116	99
Cumberland town, Barron County	942	40.6	47	190	27	28	85	168	131	52	50
Curran town, Jackson County	366	35.8	34	79	8	14	43	72	39	25	7
Curtiss village, Clark County	198	29.1	24	46	7	6	43	18	14	4	6
Cutler town, Juneau County	282	41.5	16	51	7	8	32	45	44	11	12
Cylon town, St. Croix County	629	37.3	44	124	15	31	78	102	104	37	35
Dairyland town, Douglas County	186	48.2	5	20	3	5	17	25	47	16	13
Dakota town, Waushara County	1 259	39.8	78	257	33	48	115	205	168	76	70
Dale town, Outagamie County	2 288	35.7	185	504	65	56	303	466	356	116	78
Dallas village, Barron County	356	45.5	13	61	11	10	33	48	44	25	17
Dallas town, Barron County	604	35.8	41	120	25	26	86	88	97	29	18
Dane village, Dane County	799	31.0	86	166	22	61	137	158	59	31	28
Dane town, Dane County	968	36.6	65	217	32	33	111	178	139	65	26
Daniels town, Burnett County	665	44.6	30	106	21	14	55	110	107	40	48
Darien village, Walworth County	1 572	31.4	143	370	63	82	213	275	205	60	52
Darien town, Walworth County	1 747	38.4	116	328	54	85	205	299	264	112	94
Darlington city, Lafayette County	2 418	39.8	141	472	85	96	250	350	289	91	106
Darlington town, Lafayette County	757	38.6	36	192	30	16	60	143	93	32	37
Day town, Marathon County	1 023	36.1	76	188	48	46	135	167	170	53	29
Dayton town, Richland County	723	40.0	40	151	29	20	66	110	121	46	39
Dayton town, Waupaca County	2 734	38.5	162	555	89	86	336	387	425	180	115
Decatur town, Green County	1 688	36.2	129	365	48	55	207	312	233	98	66
Deer Creek town, Outagamie County	682	34.7	35	152	36	31	91	120	82	41	27
Deer Creek town, Taylor County	733	34.2	46	186	28	20	95	126	97	42	26
Deerfield village, Dane County	1 971	32.5	159	449	69	81	312	377	229	69	47
Deerfield town, Dane County	1 470	37.6	85	306	41	43	171	323	260	69	45
Deerfield town, Waushara County	629	44.1	18	119	11	5	49	119	87	36	66
Deer Park village, St. Croix County	227	35.8	16	41	8	5	42	32	26	11	9
DeForest village, Dane County	7 368	32.6	632	1 663	217	249	1 274	1 394	952	222	171
Dekorra town, Columbia County	2 350	40.2	114	440	66	67	244	458	440	153	114
Delafield city, Waukesha County	6 472	38.7	430	1 293	175	192	747	1 184	1 075	401	276
Delafield town, Waukesha County	7 820	38.6	488	2 047	249	187	509	1 424	1 585	524	294
Delavan city, Walworth County	7 956	32.6	617	1 695	337	479	1 133	1 249	866	328	260
Delavan town, Walworth County	4 559	38.4	260	873	155	149	579	772	656	268	227
Delavan Lake CDP, Walworth County	2 352	38.0	141	457	85	68	302	388	314	141	113
Dellona town, Sauk County	1 199	37.7	91	239	37	42	138	217	201	60	64
Dell Prairie town, Adams County	1 415	41.0	83	238	53	34	145	238	232	83	111
Delmar town, Chippewa County	941	35.5	50	250	43	24	99	156	123	48	39
Delta town, Bayfield County	235	46.1	14	28	7	-	15	45	34	15	15
Delton town, Sauk County	2 024	36.9	133	413	80	70	248	332	330	134	83
Denmark village, Brown County	1 958	35.6	129	406	81	83	257	325	257	76	45
De Pere city, Brown County	20 559	32.5	1 401	3 640	1 465	1 572	3 026	3 311	2 462	736	608
De Soto village	366	44.5	20	63	12	4	39	47	56	30	32
Crawford County (part)	118	35.7	9	24	5	-	19	15	13	6	11
Vernon County (part)	248	47.0	11	39	7	4	20	32	43	24	21
Dewey town, Burnett County	565	40.1	44	112	24	20	44	84	83	35	42
Dewey town, Portage County	975	37.1	63	174	47	39	138	168	161	63	29
Dewey town, Rusk County	523	43.4	25	108	12	10	49	70	81	30	32
Dewhurst town, Clark County	321	50.0	5	44	10	7	19	47	57	39	19
Dexter town, Wood County	379	38.7	20	76	12	11	47	69	52	30	17
Diamond Bluff town, Pierce County	479	39.9	28	85	20	18	48	92	97	26	21
Dickeyville village, Grant County	1 043	37.8	84	173	32	53	134	146	145	55	59
Dodge town, Trempealeau County	414	37.3	18	95	20	11	53	64	61	19	23
Dodgeville city, Iowa County	4 220	36.9	296	792	114	153	606	724	520	162	156
Dodgeville town, Iowa County	1 407	38.8	83	319	42	35	127	255	220	93	72
Dorchester village	827	35.3	79	140	36	39	117	142	68	31	31
Clark County (part)	823	35.3	79	138	36	39	117	140	68	31	31
Marathon County (part)	4	26.0	-	2	-	-	-	2	-	-	-
Doty town, Oconto County	249	52.6	2	27	4	1	11	32	63	15	30
Douglas town, Marquette County	768	41.4	43	140	14	15	89	127	109	43	43
Dousman village, Waukesha County	1 584	35.4	106	332	53	68	226	288	173	56	39
Dover town, Buffalo County	484	31.1	39	134	15	23	58	81	53	20	15
Dover town, Racine County	3 908	36.4	188	827	126	142	549	849	593	181	118
Dovre town, Barron County	680	35.8	39	148	33	36	74	107	115	38	26
Downing village, Dunn County	257	35.3	20	45	10	17	36	39	41	11	7
Doyle town, Barron County	498	36.8	19	132	23	15	46	102	60	19	22
Doylestown village, Columbia County	328	34.3	27	75	9	8	51	68	27	11	6
Drammen town, Eau Claire County	800	39.3	50	172	22	10	92	130	138	50	38
Draper town, Sawyer County	171	53.6	1	24	3	1	5	29	26	18	21
Dresser village, Polk County	732	35.1	51	139	20	37	118	117	87	38	37
Drummond town, Bayfield County	541	44.1	24	101	15	10	40	90	93	26	24
Dunbar town, Marinette County	1 303	21.3	32	162	415	213	84	90	97	60	39
Dunkirk town, Dane County	2 053	38.9	118	419	62	62	219	412	347	128	110
Dunn town, Dane County	5 270	41.2	285	939	151	123	550	1 018	1 077	425	228
Dunn town, Dunn County	1 492	34.7	81	359	54	67	191	260	207	69	58
Dupont town, Waupaca County	741	33.7	55	195	30	21	88	118	93	34	29
Durand city, Pepin County	1 968	41.1	99	390	86	68	201	279	237	77	77
Durand town, Pepin County	694	34.0	43	180	34	20	82	125	87	22	35
Eagle town, Richland County	593	40.3	33	125	18	19	55	100	95	39	30
Eagle village, Waukesha County	1 707	32.8	164	376	49	56	311	338	200	58	43

Table 2. **Age and Sex: 2000**—Con.

[For information on confidentiality protection, nonsampling error, and definitions, see text]

Age—Con.			Age and sex						Percent of total population		State County Place and County Subdivision
			All ages		18 years and over		65 years and over				
65 to 74 years	75 to 84 years	85 years and over	Female	Males per 100 females	Total	Female	Total	Female	Under 18 years	65 years and over	
											PLACE AND COUNTY SUBDIVISION—Con.
197	181	90	1 109	94.4	1 636	867	468	293	24.1	21.7	Cuba City city
183	168	88	1 000	94.5	1 488	788	439	277	23.5	22.6	Grant County (part)
14	13	2	109	93.6	148	79	29	16	29.9	13.7	Lafayette County (part)
1 513	1 103	289	9 420	95.6	14 187	7 356	2 905	1 742	23.0	15.8	Cudahy city, Milwaukee County
212	244	98	1 201	89.8	1 767	970	554	336	22.5	24.3	Cumberland city, Barron County
104	54	6	437	115.6	705	339	164	87	25.2	17.4	Cumberland town, Barron County
23	16	6	167	119.2	253	118	45	23	30.9	12.3	Curran town, Jackson County
18	9	3	95	108.4	128	60	30	16	35.4	15.2	Curtiss village, Clark County
31	24	1	141	100.0	215	108	56	30	23.8	19.9	Cutler town, Juneau County
38	19	2	290	116.9	461	217	59	25	26.7	9.4	Cylon town, St. Croix County
19	12	4	86	116.3	161	73	35	18	13.4	18.8	Dairyland town, Douglas County
121	73	15	607	107.4	924	460	209	97	26.6	16.6	Dakota town, Waushara County
90	52	17	1 131	102.3	1 599	772	159	73	30.1	6.9	Dale town, Outagamie County
25	31	38	185	92.4	282	147	94	57	20.8	26.4	Dallas village, Barron County
38	31	5	290	108.3	443	213	74	32	26.7	12.3	Dallas town, Barron County
28	20	3	395	102.3	547	271	51	31	31.5	6.4	Dane village, Dane County
59	37	6	470	106.0	686	334	102	53	29.1	10.5	Dane town, Dane County
78	38	18	324	105.2	529	259	134	65	20.5	20.2	Daniels town, Burnett County
51	40	18	777	102.3	1 059	529	109	71	32.6	6.9	Darien village, Walworth County
103	72	15	826	111.5	1 303	614	190	96	25.4	10.9	Darien town, Walworth County
241	202	95	1 294	86.9	1 805	989	538	340	25.4	22.2	Darlington city, Lafayette County
59	37	22	371	104.0	529	272	118	66	30.1	15.6	Darlington town, Lafayette County
49	51	11	489	109.2	759	361	111	64	25.8	10.9	Day town, Marathon County
54	39	8	350	106.6	532	251	101	52	26.4	14.0	Dayton town, Richland County
261	117	21	1 360	101.0	2 017	1 006	399	205	26.2	14.6	Dayton town, Waupaca County
105	58	12	826	104.4	1 194	583	175	89	29.3	10.4	Decatur town, Green County
43	21	3	310	120.0	495	226	67	27	27.4	9.8	Deer Creek town, Outagamie County
44	22	1	352	108.2	501	238	67	31	31.7	9.1	Deer Creek town, Taylor County
94	69	16	979	101.3	1 363	674	179	107	30.8	9.1	Deerfield village, Dane County
79	35	13	666	120.7	1 079	463	127	58	26.6	8.6	Deerfield town, Dane County
77	32	10	310	102.9	492	247	119	57	21.8	18.9	Deerfield town, Waushara County
23	12	2	118	92.4	170	81	37	19	25.1	16.3	Deer Park village, St. Croix County
299	225	70	3 822	92.8	5 073	2 642	594	369	31.1	8.1	DeForest village, Dane County
155	84	15	1 103	113.1	1 796	838	254	120	23.6	10.8	Dekorra town, Columbia County
369	254	76	3 260	98.5	4 749	2 457	699	399	26.6	10.8	Delafield city, Waukesha County
328	117	68	3 686	112.2	5 285	2 631	513	261	32.4	6.6	Delafield town, Waukesha County
429	404	159	4 073	95.3	5 644	2 922	992	625	29.1	12.5	Delavan city, Walworth County
388	184	48	2 240	103.5	3 426	1 705	620	337	24.9	13.6	Delavan town, Walworth County
208	111	24	1 164	102.1	1 754	877	343	190	25.4	14.6	Delavan Lake CDP, Walworth County
78	25	7	585	105.0	869	425	110	50	27.5	9.2	Dellona town, Sauk County
125	64	9	681	107.8	1 094	539	198	100	22.7	14.0	Dell Prairie town, Adams County
59	37	13	456	106.4	641	306	109	58	31.9	11.6	Delmar town, Chippewa County
42	17	3	105	123.8	193	87	62	26	17.9	26.4	Delta town, Bayfield County
136	56	9	994	103.6	1 478	721	201	95	27.0	9.9	Delton town, Sauk County
112	138	49	1 017	92.5	1 423	759	299	196	27.3	15.3	Denmark village, Brown County
1 131	865	342	10 617	93.6	15 518	8 184	2 338	1 429	24.5	11.4	De Pere city, Brown County
28	29	6	193	89.6	283	150	63	32	22.7	17.2	De Soto village
10	6	-	61	93.4	85	44	16	8	28.0	13.6	Crawford County (part)
18	23	6	132	87.9	198	106	47	24	20.2	19.0	Vernon County (part)
48	25	4	285	98.2	409	203	77	34	27.6	13.6	Dewey town, Burnett County
55	32	6	470	107.4	738	346	93	48	24.3	9.5	Dewey town, Portage County
62	30	14	260	101.2	390	195	106	53	25.4	20.3	Dewey town, Rusk County
47	25	2	153	109.8	272	129	74	37	15.3	23.1	Dewhurst town, Clark County
23	18	4	176	115.3	283	132	45	23	25.3	11.9	Dexter town, Wood County
29	10	5	227	111.0	366	171	44	22	23.6	9.2	Diamond Bluff town, Pierce County
110	37	15	529	97.2	786	401	162	91	24.6	15.5	Dickeyville village, Grant County
33	16	1	212	95.3	301	154	50	25	27.3	12.1	Dodge town, Trempealeau County
316	266	115	2 229	89.3	3 132	1 693	697	420	25.8	16.5	Dodgeville city, Iowa County
96	58	7	695	102.4	1 005	491	161	86	28.6	11.4	Dodgeville town, Iowa County
67	47	30	418	97.8	608	314	144	82	26.5	17.4	Dorchester village
67	47	30	415	98.3	606	313	144	82	26.4	17.5	Clark County (part)
-	-	-	3	33.3	2	1	-	-	50.0	-	Marathon County (part)
34	28	2	118	111.0	220	109	64	31	11.6	25.7	Doty town, Oconto County
86	54	5	381	101.6	585	276	145	72	23.8	18.9	Douglas town, Marquette County
68	69	106	829	91.1	1 146	613	243	155	27.7	15.3	Dousman village, Waukesha County
22	21	3	215	125.1	311	136	46	21	35.7	9.5	Dover town, Buffalo County
187	119	29	2 054	90.3	2 893	1 500	335	179	26.0	8.6	Dover town, Racine County
30	25	9	323	110.5	493	230	64	28	27.5	9.4	Dovre town, Barron County
17	14	-	118	117.8	192	84	31	14	25.3	12.1	Downing village, Dunn County
33	19	8	242	105.8	347	166	60	29	30.3	12.0	Doyle town, Barron County
25	18	3	166	97.6	226	118	46	32	31.1	14.0	Doylestown village, Columbia County
63	26	9	376	112.8	578	272	98	47	27.8	12.3	Drammen town, Eau Claire County
28	11	4	75	128.0	146	66	43	18	14.6	25.1	Draper town, Sawyer County
44	26	18	372	96.8	542	272	88	47	26.0	12.0	Dresser village, Polk County
75	29	14	281	92.5	416	210	118	59	23.1	21.8	Drummond town, Bayfield County
74	27	10	687	89.7	1 109	597	111	52	14.9	8.5	Dunbar town, Marinette County
110	52	14	996	106.1	1 516	751	176	94	26.2	8.6	Dunkirk town, Dane County
315	127	32	2 564	105.5	4 046	1 990	474	240	23.2	9.0	Dunn town, Dane County
79	53	14	690	116.2	1 052	497	146	78	29.5	9.8	Dunn town, Dunn County
39	34	5	359	106.4	491	226	78	36	33.7	10.5	Dupont town, Waupaca County
175	178	101	1 034	90.3	1 479	789	454	281	24.8	23.1	Durand city, Pepin County
33	25	8	356	94.9	471	241	66	38	32.1	9.5	Durand town, Pepin County
53	21	5	291	103.8	435	215	79	38	26.6	13.3	Eagle town, Richland County
62	42	8	859	98.7	1 167	592	112	66	31.6	6.6	Eagle village, Waukesha County

Table 2. **Age and Sex: 2000**—Con.

[For information on confidentiality protection, nonsampling error, and definitions, see text]

State County Place and County Subdivision	Total population	Median age	Age: Under 5 years	5 to 17 years	18 to 20 years	21 to 24 years	25 to 34 years	35 to 44 years	45 to 54 years	55 to 59 years	60 to 64 years
PLACE AND COUNTY SUBDIVISION—Con.											
Eagle town, Waukesha County	3 117	36.9	226	678	103	77	366	664	527	164	108
Eagle Lake CDP, Racine County	1 320	34.8	69	320	49	44	183	277	194	51	37
Eagle Point town, Chippewa County	3 049	41.8	147	587	95	73	249	541	452	158	171
Eagle River city, Vilas County	1 443	42.5	62	218	65	53	169	197	146	75	76
Eastman village, Crawford County	437	34.5	32	107	13	22	49	67	51	17	18
Eastman town, Crawford County	790	37.6	59	166	31	26	85	123	126	46	35
Easton town, Adams County	1 194	39.1	82	236	30	41	133	166	146	84	84
Easton town, Marathon County	1 062	37.9	64	214	39	20	135	197	172	48	48
East Troy village, Walworth County	3 564	34.9	283	710	110	144	543	607	444	138	112
East Troy town, Walworth County	3 830	39.8	210	718	141	135	394	687	667	245	228
Eaton town, Brown County	1 414	34.2	82	352	44	58	191	309	174	46	51
Eaton town, Clark County	665	32.1	62	195	19	22	54	118	91	19	18
Eaton town, Manitowoc County	761	36.6	45	162	33	30	86	144	109	49	27
Eau Claire city	61 704	29.4	3 574	9 784	6 482	7 168	8 161	7 916	7 402	2 228	1 621
Chippewa County (part)	1 910	32.0	152	462	80	91	242	272	285	83	66
Eau Claire County (part)	59 794	29.4	3 422	9 322	6 402	7 077	7 919	7 644	7 117	2 145	1 555
Eau Galle town, Dunn County	797	37.9	48	158	24	27	97	127	100	59	36
Eau Galle town, St. Croix County	882	37.8	43	212	28	20	96	161	129	60	38
Eau Pleine town, Marathon County	750	36.0	57	150	25	23	102	133	98	33	33
Eau Pleine town, Portage County	931	39.3	45	202	31	28	101	164	148	37	42
Eden village, Fond du Lac County	687	33.5	56	153	16	29	111	108	68	32	20
Eden town, Fond du Lac County	979	37.8	47	212	48	23	119	180	154	45	39
Eden town, Iowa County	397	34.8	30	102	14	5	49	69	65	17	9
Edgar village, Marathon County	1 386	35.3	90	282	53	62	199	226	171	59	51
Edgerton city	4 933	35.4	322	1 000	158	227	725	820	628	180	174
Dane County (part)	42	37.0	-	9	1	3	5	7	9	4	2
Rock County (part)	4 891	35.4	322	991	157	224	720	813	619	176	172
Edgewater town, Sawyer County	586	46.7	21	99	13	11	34	98	98	48	58
Edson town, Chippewa County	966	33.4	74	251	40	38	95	163	120	55	37
Egg Harbor village, Door County	250	55.0	2	23	5	6	15	31	43	32	17
Egg Harbor town, Door County	1 194	42.6	56	207	33	35	101	224	186	97	84
Eileen town, Bayfield County	640	40.2	32	129	17	13	71	107	120	32	20
Eisenstein town, Price County	669	43.0	25	126	17	8	66	116	101	42	47
Eland village, Shawano County	251	36.3	9	74	2	7	24	56	31	7	9
Elba town, Dodge County	1 086	39.2	54	233	40	32	119	192	200	58	58
Elcho town, Langlade County	1 317	51.2	42	195	27	30	103	167	170	90	142
Elderon village, Marathon County	189	38.7	9	38	4	5	24	37	25	11	9
Elderon town, Marathon County	567	40.5	29	109	13	14	66	100	98	31	32
Eldorado town, Fond du Lac County	1 447	36.9	75	307	66	61	158	236	245	104	61
Eleva village, Trempealeau County	635	37.5	35	114	20	25	94	88	71	27	37
Elk town, Price County	1 183	44.3	55	199	33	31	107	181	212	77	68
Elk Grove town, Lafayette County	463	29.8	38	128	26	16	46	83	67	10	11
Elkhart Lake village, Sheboygan County	1 021	43.3	46	138	42	51	101	157	186	85	53
Elkhorn city, Walworth County	7 305	33.5	549	1 493	271	365	1 148	1 203	855	276	209
Elk Mound village, Dunn County	785	30.8	68	160	37	50	150	110	104	29	11
Elk Mound town, Dunn County	1 121	31.3	89	273	34	60	179	185	153	56	27
Ellenboro town, Grant County	608	33.0	38	168	20	22	75	102	94	22	18
Ellington town, Outagamie County	2 535	35.0	199	593	69	89	315	494	356	141	87
Ellsworth village, Pierce County	2 909	36.4	202	515	124	154	392	437	370	123	134
Ellsworth town, Pierce County	1 064	36.4	69	234	50	31	110	216	183	46	30
Elm Grove village, Waukesha County	6 249	45.7	320	1 239	123	104	330	936	1 026	403	360
Elmwood village, Pierce County	841	41.3	41	147	28	29	99	115	99	42	40
Elmwood Park village, Racine County	474	48.1	18	66	11	17	35	64	95	55	29
El Paso town, Pierce County	690	35.7	36	166	32	24	79	127	109	19	24
Elroy city, Juneau County	1 578	39.1	95	315	50	71	167	255	201	55	50
Embarrass village, Waupaca County	399	39.4	24	72	13	13	45	71	45	34	14
Emerald town, St. Croix County	691	35.3	50	152	30	19	90	126	108	37	28
Emery town, Price County	325	40.2	22	60	17	12	29	50	71	8	7
Emmet town, Dodge County	1 221	37.4	70	273	45	45	126	254	170	65	68
Emmet town, Marathon County	842	34.7	74	182	30	33	105	144	116	39	25
Empire town, Fond du Lac County	2 620	40.1	122	629	80	67	200	502	467	169	120
Endeavor village, Marquette County	440	29.6	39	114	26	11	64	78	51	10	11
Enterprise town, Oneida County	274	44.5	9	39	2	8	27	53	33	19	28
Ephraim village, Door County	353	52.8	21	46	3	6	21	41	55	30	31
Erin town, Washington County	3 664	39.3	238	745	102	81	339	788	662	219	162
Erin Prairie town, St. Croix County	658	36.6	39	150	30	22	69	140	92	43	22
Estella town, Chippewa County	469	36.5	25	106	22	10	61	68	82	30	19
Ettrick village, Trempealeau County	521	37.9	30	87	24	23	71	86	51	17	21
Ettrick town, Trempealeau County	1 284	40.2	71	246	37	47	136	194	229	101	69
Eureka town, Polk County	1 338	38.6	82	276	48	48	139	242	203	81	66
Evansville city, Rock County	4 039	34.1	327	848	136	148	619	734	433	122	125
Evergreen town, Langlade County	468	41.8	30	98	9	10	38	73	69	30	34
Evergreen CDP, Marathon County	3 611	34.1	264	842	145	115	491	683	600	199	104
Evergreen town, Washburn County	1 076	40.5	52	253	28	22	95	180	175	53	65
Excelsior town, Sauk County	1 410	41.8	70	263	41	52	138	239	267	103	72
Exeland village, Sawyer County	212	44.0	12	39	8	5	15	29	33	10	15
Exeter town, Green County	1 261	35.3	105	237	37	31	213	259	184	54	41
Fairbanks town, Shawano County	687	38.6	48	155	24	22	49	126	82	45	33
Fairchild village, Eau Claire County	564	37.4	40	117	16	24	67	84	48	28	21
Fairchild town, Eau Claire County	351	34.9	20	99	17	12	28	55	43	18	12
Fairfield town, Sauk County	1 023	39.1	59	202	28	22	122	180	171	72	54
Fairwater village, Fond du Lac County	350	37.6	23	61	12	15	48	62	41	21	12
Fall Creek village, Eau Claire County	1 236	39.4	68	258	35	35	120	205	161	50	43
Fall River village, Columbia County	1 097	33.2	84	239	27	56	177	200	126	40	30

Table 2. **Age and Sex: 2000**—Con.

[For information on confidentiality protection, nonsampling error, and definitions, see text]

Age—Con.			Age and sex						Percent of total population		State County Place and County Subdivision
			All ages		18 years and over		65 years and over				
65 to 74 years	75 to 84 years	85 years and over	Female	Males per 100 females	Total	Female	Total	Female	Under 18 years	65 years and over	
											PLACE AND COUNTY SUBDIVISION—Con.
125	64	15	1 583	96.9	2 213	1 099	204	111	29.0	6.5	Eagle town, Waukesha County
53	37	6	661	99.7	931	463	96	55	29.5	7.3	Eagle Lake CDP, Racine County
248	183	145	1 528	99.5	2 315	1 168	576	318	24.1	18.9	Eagle Point town, Chippewa County
137	151	94	791	82.4	1 163	658	382	249	19.4	26.5	Eagle River city, Vilas County
30	27	4	222	96.8	298	150	61	32	31.8	14.0	Eastman village, Crawford County
61	26	6	384	105.7	565	267	93	40	28.5	11.8	Eastman town, Crawford County
122	60	10	586	103.8	876	436	192	92	26.6	16.1	Easton town, Adams County
76	39	10	499	112.8	784	371	125	61	26.2	11.8	Easton town, Marathon County
208	196	69	1 831	94.6	2 571	1 338	473	292	27.9	13.3	East Troy village, Walworth County
242	130	33	1 876	104.2	2 902	1 414	405	200	24.2	10.6	East Troy town, Walworth County
64	33	10	675	109.5	980	472	107	54	30.7	7.6	Eaton town, Brown County
37	28	2	312	113.1	408	194	67	32	38.6	10.1	Eaton town, Clark County
40	29	7	354	115.0	554	257	76	38	27.2	10.0	Eaton town, Manitowoc County
3 420	2 913	1 035	32 362	90.7	48 346	25 746	7 368	4 587	21.6	11.9	Eau Claire city
114	52	11	968	97.3	1 296	657	177	97	32.1	9.3	Chippewa County (part)
3 306	2 861	1 024	31 394	90.5	47 050	25 089	7 191	4 490	21.3	12.0	Eau Claire County (part)
69	37	15	388	105.4	591	281	121	64	25.8	15.2	Eau Galle town, Dunn County
64	28	3	423	108.5	627	296	95	46	28.9	10.8	Eau Galle town, St. Croix County
64	26	6	364	106.0	543	262	96	48	27.6	12.8	Eau Pleine town, Marathon County
82	40	11	444	109.7	684	319	133	70	26.5	14.3	Eau Pleine town, Portage County
67	18	9	339	102.7	478	241	94	45	30.4	13.7	Eden village, Fond du Lac County
60	41	11	461	112.4	720	338	112	56	26.5	11.4	Eden town, Fond du Lac County
25	10	2	185	114.6	265	124	37	19	33.2	9.3	Eden town, Iowa County
80	92	21	699	98.3	1 014	516	193	116	26.8	13.9	Edgar village, Marathon County
308	261	130	2 510	96.5	3 611	1 882	699	440	26.8	14.2	Edgerton city
1	-	1	22	90.9	33	16	2	1	21.4	4.8	Dane County (part)
307	261	129	2 488	96.6	3 578	1 866	697	439	26.8	14.3	Rock County (part)
77	23	6	279	110.0	466	220	106	48	20.5	18.1	Edgewater town, Sawyer County
67	20	6	476	102.9	641	324	93	43	33.6	9.6	Edson town, Chippewa County
42	25	9	143	74.8	225	129	76	46	10.0	30.4	Egg Harbor village, Door County
115	46	10	600	99.0	931	460	171	91	22.0	14.3	Egg Harbor town, Door County
55	41	3	310	106.5	479	235	99	54	25.2	15.5	Eileen town, Bayfield County
90	25	6	306	118.6	518	243	121	54	22.6	18.1	Eisenstein town, Price County
17	14	1	122	105.7	168	82	32	17	33.1	12.7	Eland village, Shawano County
53	34	13	529	105.3	799	389	100	56	26.4	9.2	Elba town, Dodge County
196	125	30	653	101.7	1 080	538	351	185	18.0	26.7	Elcho town, Langlade County
17	9	1	89	112.4	142	72	27	15	24.9	14.3	Elderon village, Marathon County
44	27	4	271	109.2	429	200	75	40	24.3	13.2	Elderon town, Marathon County
83	45	6	710	103.8	1 065	520	134	64	26.4	9.3	Eldorado town, Fond du Lac County
60	46	18	320	98.4	486	253	124	77	23.5	19.5	Eleva village, Trempealeau County
124	82	14	596	98.5	929	472	220	109	21.5	18.6	Elk town, Price County
23	10	5	209	121.5	297	129	38	18	35.9	8.2	Elk Grove town, Lafayette County
75	58	29	521	96.0	837	427	162	93	18.0	15.9	Elkhart Lake village, Sheboygan County
437	367	132	3 817	91.4	5 263	2 807	936	591	28.0	12.8	Elkhorn city, Walworth County
33	28	5	412	90.5	557	283	66	34	29.0	8.4	Elk Mound village, Dunn County
35	21	9	556	101.6	759	372	65	33	32.3	5.8	Elk Mound town, Dunn County
30	14	5	292	108.2	402	193	49	26	33.9	8.1	Ellenboro town, Grant County
125	50	17	1 208	109.9	1 743	828	192	95	31.2	7.6	Ellington town, Outagamie County
176	179	103	1 501	93.8	2 192	1 179	458	298	24.6	15.7	Ellsworth village, Pierce County
53	35	7	519	105.0	761	362	95	54	28.5	8.9	Ellsworth town, Pierce County
724	529	155	3 298	89.5	4 690	2 522	1 408	837	24.9	22.5	Elm Grove village, Waukesha County
77	74	50	453	85.7	653	361	201	128	22.4	23.9	Elmwood village, Pierce County
32	38	14	237	100.0	390	203	84	49	17.7	17.7	Elmwood Park village, Racine County
38	32	4	329	109.7	488	227	74	39	29.3	10.7	El Paso town, Pierce County
134	108	77	808	95.3	1 168	621	319	204	26.0	20.2	Elroy city, Juneau County
45	18	5	191	108.9	303	144	68	34	24.1	17.0	Embarrass village, Waupaca County
28	19	4	335	106.3	489	233	51	22	29.2	7.4	Emerald town, St. Croix County
34	11	4	148	119.6	243	113	49	26	25.2	15.1	Emery town, Price County
73	26	6	583	109.4	878	417	105	53	28.1	8.6	Emmet town, Dodge County
48	37	9	399	111.0	586	275	94	51	30.4	11.2	Emmet town, Marathon County
169	81	14	1 294	102.5	1 869	927	264	128	28.7	10.1	Empire town, Fond du Lac County
22	12	2	223	97.3	287	150	36	17	34.8	8.2	Endeavor village, Marquette County
41	13	2	125	119.2	226	101	56	23	17.5	20.4	Enterprise town, Oneida County
65	30	4	190	85.8	286	158	99	54	19.0	28.0	Ephraim village, Door County
195	113	20	1 790	104.7	2 681	1 311	328	166	26.8	9.0	Erin town, Washington County
28	18	5	324	103.1	469	222	51	28	28.7	7.8	Erin Prairie town, St. Croix County
26	18	2	230	103.9	338	159	46	25	27.9	9.8	Estella town, Chippewa County
48	47	16	280	86.1	404	214	111	75	22.5	21.3	Ettrick village, Trempealeau County
88	52	14	624	105.8	967	469	154	78	24.7	12.0	Ettrick town, Trempealeau County
93	46	14	639	109.4	980	468	153	74	26.8	11.4	Eureka town, Polk County
221	202	124	2 109	91.5	2 864	1 538	547	350	29.1	13.5	Evansville city, Rock County
50	23	4	219	113.7	340	161	77	35	27.4	16.5	Evergreen town, Langlade County
102	44	22	1 767	104.4	2 505	1 235	168	90	30.6	4.7	Evergreen CDP, Marathon County
81	60	12	517	108.1	771	381	153	80	28.3	14.2	Evergreen town, Washburn County
105	49	11	666	111.7	1 077	517	165	81	23.6	11.7	Excelsior town, Sauk County
23	18	5	110	92.7	161	88	46	28	24.1	21.7	Exeland village, Sawyer County
66	27	7	600	110.2	919	444	100	49	27.1	7.9	Exeter town, Green County
55	39	9	340	102.1	484	227	103	48	29.5	15.0	Fairbanks town, Shawano County
46	48	25	282	100.0	407	199	119	64	27.8	21.1	Fairchild village, Eau Claire County
22	15	10	170	106.5	232	114	47	23	33.9	13.4	Fairchild town, Eau Claire County
68	36	9	493	107.5	762	369	113	57	25.5	11.0	Fairfield town, Sauk County
32	14	9	175	100.0	266	134	55	31	24.0	15.7	Fairwater village, Fond du Lac County
103	98	60	653	89.3	910	506	261	167	26.4	21.1	Fall Creek village, Eau Claire County
63	36	19	557	96.9	774	399	118	71	29.4	10.8	Fall River village, Columbia County

Table 2. **Age and Sex: 2000**—Con.

[For information on confidentiality protection, nonsampling error, and definitions, see text]

State County Place and County Subdivision	Total population	Median age	Age: Under 5 years	5 to 17 years	18 to 20 years	21 to 24 years	25 to 34 years	35 to 44 years	45 to 54 years	55 to 59 years	60 to 64 years
PLACE AND COUNTY SUBDIVISION—Con.											
Farmington town, Jefferson County	1 498	37.1	97	295	51	45	182	274	202	109	83
Farmington town, La Crosse County	1 733	38.5	96	345	58	59	199	317	293	79	89
Farmington town, Polk County	1 625	34.4	98	428	71	49	186	310	247	74	46
Farmington town, Washington County	3 239	37.6	188	700	105	101	355	679	523	189	124
Farmington town, Waupaca County	4 148	46.2	182	675	91	95	343	617	629	193	206
Fayette town, Lafayette County	366	35.9	25	78	17	12	45	59	44	15	21
Fence town, Florence County	231	42.8	6	43	7	3	27	41	32	14	16
Fennimore city, Grant County	2 387	39.8	114	439	136	88	256	359	259	96	125
Fennimore town, Grant County	599	36.6	41	133	30	28	53	102	89	36	22
Fenwood village, Marathon County	174	32.5	9	35	15	16	13	32	23	2	1
Fern town, Florence County	153	46.4	9	25	2	1	12	21	32	10	12
Ferryville village, Crawford County	174	53.5	3	19	4	4	9	21	33	23	20
Fifield town, Price County	989	44.4	33	174	30	17	89	159	169	76	69
Finley town, Juneau County	84	41.8	8	15	-	3	5	13	11	7	7
Fitchburg city, Dane County	20 501	31.3	1 449	3 450	702	1 854	4 139	3 482	3 031	845	496
Flambeau town, Price County	535	39.7	29	121	16	14	51	90	94	31	24
Flambeau town, Rusk County	1 067	39.1	46	238	41	25	103	228	152	61	39
Florence town, Florence County	2 319	42.4	104	421	68	54	242	367	325	149	146
Fond du Lac city, Fond du Lac County	42 203	35.7	2 753	7 441	2 060	2 441	5 948	6 471	5 509	1 784	1 326
Fond du Lac town, Fond du Lac County	2 027	41.6	86	417	61	59	186	316	370	135	104
Fontana-on-Geneva Lake village, Walworth County	1 754	45.5	85	268	48	37	167	257	272	139	126
Footville village, Rock County	788	37.6	44	153	26	44	96	130	111	38	36
Ford town, Taylor County	276	37.2	15	59	11	10	35	45	39	14	14
Forest town, Fond du Lac County	1 108	37.3	59	249	52	25	135	190	187	41	37
Forest town, Richland County	390	40.1	23	84	11	20	26	68	71	21	11
Forest town, St. Croix County	590	36.8	38	131	19	23	69	100	81	30	32
Forest town, Vernon County	583	36.3	36	141	25	21	57	94	91	34	17
Forestville village, Door County	429	40.6	15	82	16	14	50	73	63	20	22
Forestville town, Door County	1 086	37.3	70	231	42	44	110	211	158	52	41
Fort Atkinson city, Jefferson County	11 621	36.5	754	2 062	424	579	1 677	1 910	1 573	490	472
Fort Winnebago town, Columbia County	855	40.6	32	179	26	11	82	167	157	57	52
Foster town, Clark County	95	49.6	2	6	2	4	10	12	20	11	5
Fountain town, Juneau County	582	42.2	25	109	17	14	52	93	83	48	28
Fountain City city, Buffalo County	983	39.1	53	141	35	61	154	129	137	45	36
Fountain Prairie town, Columbia County	810	38.3	55	157	28	16	105	145	118	58	39
Fox Lake city, Dodge County	1 454	38.0	81	264	48	75	192	219	189	61	68
Fox Lake town, Dodge County	2 402	36.1	21	214	85	251	562	540	301	117	107
Fox Point village, Milwaukee County	7 012	43.5	415	1 261	274	154	510	1 098	1 172	389	334
Francis Creek village, Manitowoc County	681	35.2	48	140	27	36	88	112	87	35	16
Frankfort town, Marathon County	651	36.0	40	153	31	21	68	119	75	50	27
Frankfort town, Pepin County	362	38.3	17	65	20	15	44	76	51	14	17
Franklin town, Jackson County	325	42.6	7	66	16	12	25	60	52	26	17
Franklin town, Kewaunee County	997	36.0	64	221	38	40	119	170	146	66	34
Franklin town, Manitowoc County	1 293	37.8	77	283	46	38	140	257	193	77	59
Franklin city, Milwaukee County	29 494	37.9	1 663	5 239	1 184	1 284	3 859	5 797	4 983	1 453	1 112
Franklin town, Sauk County	696	37.0	48	155	20	15	77	139	99	39	26
Franklin town, Vernon County	923	34.9	73	240	22	22	106	155	121	52	37
Franksville CDP, Racine County	1 789	35.8	140	360	50	54	263	350	252	110	68
Franzen town, Marathon County	505	36.8	28	112	15	22	62	76	69	23	22
Frederic village, Polk County	1 262	43.6	69	221	31	49	120	162	135	40	38
Fredonia village, Ozaukee County	1 934	32.7	167	406	74	88	304	348	267	84	50
Fredonia town, Ozaukee County	2 903	23.5	120	421	601	346	236	413	371	136	77
Freedom town, Forest County	376	47.8	14	63	7	9	37	42	59	36	36
Freedom town, Outagamie County	5 241	33.4	433	1 139	208	222	799	1 007	682	226	154
Freedom town, Sauk County	416	40.4	27	73	12	8	45	83	92	26	19
Freeman town, Crawford County	719	44.4	49	114	18	20	57	111	115	68	38
Fremont town, Clark County	1 190	30.1	109	288	65	62	150	192	137	45	40
Fremont village, Waupaca County	666	40.7	35	91	30	26	91	107	97	34	34
Fremont town, Waupaca County	632	41.1	34	119	29	19	36	129	94	41	30
French Island CDP, La Crosse County	4 410	40.0	238	810	180	192	486	718	801	257	215
Friendship village, Adams County	698	39.7	26	142	34	15	81	112	59	40	33
Friendship town, Fond du Lac County	2 406	37.9	137	451	80	89	331	382	358	146	101
Friesland village, Columbia County	298	37.5	15	70	7	15	32	50	37	11	11
Frog Creek town, Washburn County	160	34.3	8	39	1	4	31	21	28	8	9
Fulton town, Rock County	3 158	40.9	172	578	94	88	323	554	550	239	148
Gale town, Trempealeau County	1 426	40.3	77	276	35	42	139	258	237	86	72
Galesville city, Trempealeau County	1 427	39.7	91	259	51	66	159	205	189	78	51
Garden Valley town, Jackson County	406	36.3	24	93	12	17	47	75	55	23	20
Gardner town, Door County	1 197	41.5	55	206	28	39	137	208	190	87	74
Garfield town, Jackson County	529	35.5	32	109	26	19	74	108	71	31	21
Garfield town, Polk County	1 443	37.4	74	328	43	60	160	241	207	93	81
Gays Mills village, Crawford County	625	39.9	42	127	27	13	62	95	89	29	26
Genesee town, Waukesha County	7 284	38.7	437	1 715	241	198	557	1 544	1 379	465	277
Geneva town, Walworth County	4 099	42.0	204	736	111	113	417	699	655	235	254
Genoa village, Vernon County	263	43.6	18	44	10	5	26	32	36	21	18
Genoa town, Vernon County	705	38.3	56	128	19	24	85	121	98	47	40
Genoa City village	1 949	29.9	215	447	60	79	354	344	193	68	45
Kenosha County (part)	-	-	-	-	-	-	-	-	-	-	-
Walworth County (part)	1 949	29.9	215	447	60	79	354	344	193	68	45
Georgetown town, Polk County	1 004	45.8	39	189	29	19	103	110	156	81	88
Georgetown town, Price County	164	44.8	6	30	8	5	13	21	30	13	7
Germania town, Shawano County	339	44.6	9	63	12	7	35	46	52	32	27
Germantown town, Juneau County	1 174	49.1	53	151	28	27	106	148	170	117	111
Germantown village, Washington County	18 260	36.4	1 327	3 618	544	618	2 456	3 698	2 659	975	651

Table 2. **Age and Sex: 2000**—Con.

[For information on confidentiality protection, nonsampling error, and definitions, see text]

Age—Con.			Age and sex						Percent of total population		
			All ages		18 years and over		65 years and over				**State** **County** **Place and County Subdivision**
65 to 74 years	75 to 84 years	85 years and over	Female	Males per 100 females	Total	Female	Total	Female	Under 18 years	65 years and over	
											PLACE AND COUNTY SUBDIVISION—Con.
97	51	12	732	104.6	1 106	534	160	79	26.2	10.7	Farmington town, Jefferson County
117	68	13	824	110.3	1 292	627	198	99	25.4	11.4	Farmington town, La Crosse County
61	46	9	799	103.4	1 099	543	116	56	32.4	7.1	Farmington town, Polk County
183	73	19	1 584	104.5	2 351	1 138	275	128	27.4	8.5	Farmington town, Washington County
471	493	153	1 831	126.5	3 291	1 444	1 117	378	20.7	26.9	Farmington town, Waupaca County
34	11	5	171	114.0	263	120	50	25	28.1	13.7	Fayette town, Lafayette County
31	8	3	104	122.1	182	84	42	18	21.2	18.2	Fence town, Florence County
200	210	105	1 249	91.1	1 834	1 001	515	322	23.2	21.6	Fennimore city, Grant County
42	19	4	282	112.4	425	199	65	32	29.0	10.9	Fennimore town, Grant County
14	13	1	85	104.7	130	63	28	14	25.3	16.1	Fenwood village, Marathon County
19	7	3	70	118.6	119	53	29	12	22.2	19.0	Fern town, Florence County
22	10	6	85	104.7	152	75	38	20	12.6	21.8	Ferryville village, Crawford County
106	54	13	484	104.3	782	383	173	90	20.9	17.5	Fifield town, Price County
9	3	3	45	86.7	61	30	15	5	27.4	17.9	Finley town, Juneau County
571	343	139	9 868	107.8	15 602	7 538	1 053	603	23.9	5.1	Fitchburg city, Dane County
33	29	3	256	109.0	385	190	65	37	28.0	12.1	Flambeau town, Price County
71	51	12	528	102.1	783	393	134	69	26.6	12.6	Flambeau town, Rusk County
213	138	92	1 159	100.1	1 794	926	443	251	22.6	19.1	Florence town, Florence County
2 756	2 511	1 203	22 366	88.7	32 009	17 388	6 470	4 122	24.2	15.3	Fond du Lac city, Fond du Lac County
191	84	18	983	106.2	1 524	731	293	140	24.8	14.5	Fond du Lac town, Fond du Lac County
213	116	26	878	99.8	1 401	706	355	193	20.1	20.2	Fontana-on-Geneva Lake village, Walworth County
58	30	22	406	94.1	591	307	110	59	25.0	14.0	Footville village, Rock County
17	14	3	130	112.3	202	96	34	20	26.8	12.3	Ford town, Taylor County
85	42	6	530	109.1	800	369	133	65	27.8	12.0	Forest town, Fond du Lac County
40	13	2	189	106.3	283	134	55	26	27.4	14.1	Forest town, Richland County
38	27	2	272	116.9	421	201	67	33	28.6	11.4	Forest town, St. Croix County
35	25	7	290	101.0	406	200	67	39	30.4	11.5	Forest town, Vernon County
33	27	14	218	96.8	332	171	74	50	22.6	17.2	Forestville village, Door County
78	36	13	516	110.5	785	373	127	66	27.7	11.7	Forestville town, Door County
776	605	299	6 009	93.4	8 805	4 620	1 680	1 049	24.2	14.5	Fort Atkinson city, Jefferson County
51	33	8	425	101.2	644	317	92	49	24.7	10.8	Fort Winnebago town, Columbia County
8	13	2	46	106.5	87	43	23	11	8.4	24.2	Foster town, Clark County
43	37	33	290	100.7	448	224	113	71	23.0	19.4	Fountain town, Juneau County
79	60	53	485	102.7	789	389	192	124	19.7	19.5	Fountain City city, Buffalo County
52	31	6	393	106.1	598	294	89	51	26.2	11.0	Fountain Prairie town, Columbia County
113	101	43	736	97.6	1 109	561	257	147	23.7	17.7	Fox Lake city, Dodge County
114	71	19	550	336.7	2 167	438	204	94	9.8	8.5	Fox Lake town, Dodge County
678	551	176	3 692	89.9	5 336	2 886	1 405	830	23.9	20.0	Fox Point village, Milwaukee County
43	35	14	341	99.7	493	249	92	50	27.6	13.5	Francis Creek village, Manitowoc County
41	22	4	297	119.2	458	209	67	29	29.6	10.3	Frankfort town, Marathon County
27	15	1	164	120.7	280	128	43	17	22.7	11.9	Frankfort town, Pepin County
25	14	5	147	121.1	252	114	44	17	22.5	13.5	Franklin town, Jackson County
50	41	8	469	112.6	712	328	99	50	28.6	9.9	Franklin town, Kewaunee County
65	46	12	624	107.2	933	445	123	59	27.8	9.5	Franklin town, Manitowoc County
1 769	947	204	14 100	109.2	22 592	10 756	2 920	1 640	23.4	9.9	Franklin city, Milwaukee County
44	30	4	333	109.0	493	234	78	39	29.2	11.2	Franklin town, Sauk County
57	29	9	441	109.3	610	289	95	43	33.9	10.3	Franklin town, Vernon County
85	46	11	886	101.9	1 289	643	142	79	27.9	7.9	Franksville CDP, Racine County
40	32	4	244	107.0	365	175	76	41	27.7	15.0	Franzen town, Marathon County
122	179	96	705	79.0	972	571	397	274	23.0	31.5	Frederic village, Polk County
81	51	14	979	97.5	1 361	691	146	80	29.6	7.5	Fredonia village, Ozaukee County
107	62	13	1 494	94.3	2 362	1 240	182	95	18.6	6.3	Fredonia town, Ozaukee County
52	17	4	182	106.6	299	137	73	34	20.5	19.4	Freedom town, Forest County
213	128	30	2 563	104.5	3 669	1 794	371	204	30.0	7.1	Freedom town, Outagamie County
15	13	3	200	108.0	316	146	31	16	24.0	7.5	Freedom town, Sauk County
78	43	8	353	103.7	556	276	129	68	22.7	17.9	Freeman town, Crawford County
60	34	8	572	108.0	793	394	102	48	33.4	8.6	Fremont town, Clark County
53	54	14	331	101.2	540	265	121	69	18.9	18.2	Fremont village, Waupaca County
56	41	4	311	103.2	479	232	101	43	24.2	16.0	Fremont town, Waupaca County
327	162	24	2 193	101.1	3 362	1 679	513	273	23.8	11.6	French Island CDP, La Crosse County
74	66	16	340	105.3	530	253	156	90	24.1	22.3	Friendship village, Adams County
195	119	17	1 182	103.6	1 818	894	331	178	24.4	13.8	Friendship town, Fond du Lac County
26	20	4	158	88.6	213	107	50	31	28.5	16.8	Friesland village, Columbia County
6	5	-	74	116.2	113	55	11	6	29.4	6.9	Frog Creek town, Washburn County
274	108	30	1 526	106.9	2 408	1 176	412	219	23.7	13.0	Fulton town, Rock County
104	75	25	701	103.4	1 073	527	204	110	24.8	14.3	Gale town, Trempealeau County
102	94	82	762	87.3	1 077	595	278	182	24.5	19.5	Galesville city, Trempealeau County
31	8	1	191	112.6	289	131	40	18	28.8	9.9	Garden Valley town, Jackson County
100	61	12	575	108.2	936	442	173	85	21.8	14.5	Gardner town, Door County
27	9	2	242	118.6	388	167	38	16	26.7	7.2	Garfield town, Jackson County
100	54	2	698	106.7	1 041	496	156	69	27.9	10.8	Garfield town, Polk County
65	40	10	342	82.7	456	254	115	76	27.0	18.4	Gays Mills village, Crawford County
320	122	29	3 591	102.8	5 132	2 541	471	234	29.5	6.5	Genesee town, Waukesha County
379	228	68	2 012	103.7	3 159	1 562	675	359	22.9	16.5	Geneva town, Walworth County
35	14	4	134	96.3	201	107	53	30	23.6	20.2	Genoa village, Vernon County
56	29	2	348	102.6	521	252	87	45	26.1	12.3	Genoa town, Vernon County
72	51	21	968	101.3	1 287	649	144	75	34.0	7.4	Genoa City village
-	-	-	-	(X)	-	-	-	-	(X)	(X)	Kenosha County (part)
72	51	21	968	101.3	1 287	649	144	75	34.0	7.4	Walworth County (part)
124	50	16	481	108.7	776	382	190	98	22.7	18.9	Georgetown town, Polk County
15	11	5	80	105.0	128	58	31	15	22.0	18.9	Georgetown town, Price County
35	16	5	161	110.6	267	124	56	25	21.2	16.5	Germania town, Shawano County
169	79	15	565	107.8	970	466	263	122	17.4	22.4	Germantown town, Juneau County
1 045	547	122	9 265	97.1	13 315	6 888	1 714	1 002	27.1	9.4	Germantown village, Washington County

Table 2. **Age and Sex: 2000**—Con.

[For information on confidentiality protection, nonsampling error, and definitions, see text]

State County Place and County Subdivision	Total population	Median age	Age								
			Under 5 years	5 to 17 years	18 to 20 years	21 to 24 years	25 to 34 years	35 to 44 years	45 to 54 years	55 to 59 years	60 to 64 years
PLACE AND COUNTY SUBDIVISION—Con.											
Germantown town, Washington County	278	37.3	19	65	11	10	22	57	48	11	4
Gibraltar town, Door County	1 063	48.5	41	130	34	18	79	151	217	93	95
Gibson town, Manitowoc County	1 352	37.3	80	306	49	48	139	262	228	61	64
Gillett city, Oconto County	1 256	37.1	78	260	38	33	165	194	125	58	55
Gillett town, Oconto County	1 085	38.4	53	235	41	34	111	173	166	67	58
Gilman town, Pierce County	772	38.0	54	148	33	27	82	159	110	45	32
Gilman village, Taylor County	474	44.3	20	74	15	17	54	61	60	24	16
Gilmanton town, Buffalo County	470	36.8	24	110	11	9	66	73	56	21	28
Gingles town, Ashland County	640	36.1	39	155	12	15	70	127	99	42	29
Glenbeulah village, Sheboygan County	378	36.9	22	69	18	9	54	73	52	18	16
Glencoe town, Buffalo County	478	37.2	40	98	14	17	54	88	79	23	24
Glendale city, Milwaukee County	13 367	45.6	578	2 014	306	411	1 393	1 839	2 136	757	624
Glendale town, Monroe County	579	41.7	24	126	21	15	43	101	97	29	29
Glen Flora village, Rusk County	93	43.3	5	14	5	6	8	13	13	-	9
Glen Haven town, Grant County	490	39.2	23	112	12	17	51	76	57	32	29
Glenmore town, Brown County	1 187	33.1	100	277	53	47	153	212	176	43	28
Glenwood town, St. Croix County	755	34.9	40	204	30	11	94	143	96	29	26
Glenwood City city, St. Croix County	1 183	35.7	74	264	40	60	140	175	141	41	29
Goetz town, Chippewa County	695	35.3	41	182	13	29	80	132	103	27	30
Goodman town, Marinette County	820	45.4	31	122	30	25	79	116	123	61	43
Goodrich town, Taylor County	487	36.7	31	109	26	10	55	87	74	24	13
Gordon town, Ashland County	357	44.3	24	64	9	6	24	58	49	28	19
Gordon town, Douglas County	645	44.6	24	103	11	21	59	110	109	41	43
Grafton village, Ozaukee County	10 312	37.3	661	2 054	335	391	1 310	1 932	1 452	579	390
Grafton town, Ozaukee County	4 132	40.7	235	784	105	138	413	746	758	315	215
Grand Chute town, Outagamie County	18 392	35.2	1 031	3 273	825	1 231	2 788	2 945	2 609	886	662
Grand Rapids town, Wood County	7 801	38.4	464	1 765	225	184	802	1 498	1 319	500	378
Grandview town, Bayfield County	483	46.5	23	71	14	11	49	60	75	46	27
Grant town, Clark County	920	34.8	72	217	35	34	104	141	125	36	31
Grant town, Dunn County	426	37.8	29	91	18	15	46	70	77	20	24
Grant town, Monroe County	483	40.0	34	92	13	20	46	85	88	23	30
Grant town, Portage County	2 020	37.2	117	463	47	55	233	424	284	116	107
Grant town, Rusk County	767	39.6	32	181	23	20	69	129	122	49	37
Grant town, Shawano County	974	38.4	49	209	35	43	101	159	129	58	40
Granton village, Clark County	406	33.0	39	85	19	20	54	55	43	14	19
Grantsburg village, Burnett County	1 369	38.9	81	280	65	37	150	183	156	65	64
Grantsburg town, Burnett County	967	38.1	50	218	33	32	110	165	171	56	44
Gratiot village, Lafayette County	252	38.3	15	57	13	6	27	45	30	14	11
Gratiot town, Lafayette County	653	37.8	38	137	33	23	61	123	100	24	28
Green Bay city, Brown County	102 313	33.2	7 359	18 673	4 990	6 883	16 074	16 349	12 766	3 985	3 192
Green Bay town, Brown County	1 772	37.0	114	365	66	55	219	335	263	86	92
Greenbush town, Sheboygan County	2 773	32.6	102	345	177	281	625	633	324	93	57
Greendale village, Milwaukee County	14 405	43.6	727	2 495	414	447	1 325	2 090	2 163	957	894
Greenfield town, La Crosse County	1 538	35.2	139	320	42	49	213	269	225	65	67
Greenfield city, Milwaukee County	35 476	41.7	1 591	5 112	1 120	1 742	4 641	5 384	5 106	1 887	1 625
Greenfield town, Monroe County	626	41.3	22	147	16	10	52	109	118	38	33
Greenfield town, Sauk County	911	38.4	68	161	35	30	113	176	144	44	44
Green Grove town, Clark County	902	41.3	66	181	20	36	82	114	95	35	39
Green Lake city, Green Lake County	1 100	44.8	51	153	27	38	116	169	173	60	62
Green Lake town, Green Lake County	1 258	48.4	44	172	39	30	98	171	199	109	93
Green Valley town, Marathon County	514	39.5	31	86	23	14	65	86	76	28	36
Green Valley town, Shawano County	1 024	37.6	66	230	37	24	114	191	129	54	43
Greenville town, Outagamie County	6 844	33.8	610	1 613	174	183	1 022	1 457	899	321	207
Greenwood city, Clark County	1 079	37.9	64	191	44	37	150	157	109	53	39
Greenwood town, Taylor County	642	38.2	27	142	22	20	60	125	79	30	47
Greenwood town, Vernon County	770	23.6	58	240	60	32	56	121	87	33	27
Gresham village, Shawano County	575	34.1	37	135	17	25	85	75	39	35	32
Grover town, Marinette County	1 729	37.8	97	366	72	69	175	299	239	96	72
Grover town, Taylor County	233	39.6	16	37	8	8	24	47	33	10	13
Grow town, Rusk County	473	35.0	35	122	15	18	46	61	76	17	18
Guenther town, Marathon County	302	37.8	11	61	10	4	47	59	39	20	12
Gull Lake town, Washburn County	158	44.7	7	24	3	7	10	29	23	18	13
Gurney town, Iron County	158	39.4	11	29	4	3	16	29	28	11	11
Hackett town, Price County	202	41.0	10	45	8	3	16	43	26	3	7
Hale town, Trempealeau County	988	36.6	70	207	26	32	122	172	153	51	46
Hales Corners village, Milwaukee County	7 765	41.0	353	1 362	233	324	886	1 294	1 156	408	316
Hallie town, Chippewa County	4 703	35.2	296	1 029	187	205	619	871	691	228	156
Halsey town, Marathon County	645	31.2	68	150	31	15	90	110	91	18	18
Hamburg town, Marathon County	910	32.4	69	236	33	30	130	169	89	39	30
Hamburg town, Vernon County	848	37.8	63	172	28	20	103	145	142	44	28
Hamilton town, La Crosse County	2 301	38.6	141	499	89	51	242	391	359	142	92
Hammel town, Taylor County	735	36.3	35	167	25	35	89	134	125	35	35
Hammond village, St. Croix County	1 153	33.9	74	232	49	61	179	191	157	34	20
Hammond town, St. Croix County	947	37.1	49	240	36	28	83	169	161	50	32
Hampden town, Columbia County	563	40.7	35	101	16	15	59	95	110	31	27
Hancock village, Waushara County	463	40.9	21	103	9	11	48	64	63	21	30
Hancock town, Waushara County	531	42.8	21	113	13	9	44	79	88	37	46
Haney town, Crawford County	330	42.5	14	70	11	11	25	46	53	30	23
Hansen town, Wood County	707	38.0	37	154	32	30	70	126	99	41	27
Harding town, Lincoln County	334	39.1	23	63	11	13	30	64	57	14	21
Harmony town, Price County	211	47.8	8	31	2	9	19	27	44	13	12
Harmony town, Rock County	2 351	38.1	125	567	83	64	201	452	436	152	96
Harmony town, Vernon County	739	35.6	57	182	23	27	72	133	104	38	19
Harris town, Marquette County	729	42.8	37	128	30	22	63	102	97	61	55
Harrison town, Calumet County	5 756	34.6	514	1 270	137	144	856	1 206	775	267	151
Harrison town, Grant County	497	38.2	24	112	16	20	52	90	91	29	22

Table 2. **Age and Sex: 2000**—Con.

[For information on confidentiality protection, nonsampling error, and definitions, see text]

Age—Con.			Age and sex						Percent of total population		State County Place and County Subdivision
			All ages		18 years and over		65 years and over				
65 to 74 years	75 to 84 years	85 years and over	Female	Males per 100 females	Total	Female	Total	Female	Under 18 years	65 years and over	
											PLACE AND COUNTY SUBDIVISION—Con.
19	10	2	140	98.6	194	98	31	16	30.2	11.2	Germantown town, Washington County
136	56	13	524	102.9	892	437	205	96	16.1	19.3	Gibraltar town, Door County
65	38	12	624	116.7	966	445	115	55	28.6	8.5	Gibson town, Manitowoc County
97	101	52	664	89.2	918	499	250	159	26.9	19.9	Gillett city, Oconto County
69	61	17	531	104.3	797	396	147	84	26.5	13.5	Gillett town, Oconto County
41	36	5	374	106.4	570	274	82	40	26.2	10.6	Gilman town, Pierce County
48	52	33	237	100.0	380	198	133	80	19.8	28.1	Gilman village, Taylor County
39	28	5	233	101.7	336	157	72	35	28.5	15.3	Gilmanton town, Buffalo County
26	26	-	314	103.8	446	219	52	28	30.3	8.1	Gingles town, Ashland County
24	19	4	186	103.2	287	144	47	24	24.1	12.4	Glenbeulah village, Sheboygan County
29	10	2	226	111.5	340	160	41	20	28.9	8.6	Glencoe town, Buffalo County
1 405	1 271	633	7 159	86.7	10 775	5 907	3 309	2 041	19.4	24.8	Glendale city, Milwaukee County
54	38	2	271	113.7	429	205	94	46	25.9	16.2	Glendale town, Monroe County
10	4	6	48	93.8	74	40	20	13	20.4	21.5	Glen Flora village, Rusk County
52	22	7	238	105.9	355	172	81	44	27.6	16.5	Glen Haven town, Grant County
65	31	2	578	105.4	810	398	98	48	31.8	8.3	Glenmore town, Brown County
51	24	7	351	115.1	511	234	82	45	32.3	10.9	Glenwood town, St. Croix County
84	85	50	625	89.3	845	462	219	157	28.6	18.5	Glenwood City city, St. Croix County
34	23	1	327	112.5	472	225	58	26	32.1	8.3	Goetz town, Chippewa County
99	83	8	391	109.7	667	328	190	104	18.7	23.2	Goodman town, Marinette County
27	23	8	230	111.7	347	163	58	30	28.7	11.9	Goodrich town, Taylor County
46	25	5	164	117.7	269	126	76	34	24.6	21.3	Gordon town, Ashland County
84	29	11	308	109.4	518	244	124	59	19.7	19.2	Gordon town, Douglas County
647	443	118	5 248	96.5	7 597	3 922	1 208	700	26.3	11.7	Grafton village, Ozaukee County
267	127	29	2 020	104.6	3 113	1 547	423	211	24.7	10.2	Grafton town, Ozaukee County
1 045	845	252	9 234	99.2	14 088	7 164	2 142	1 296	23.4	11.6	Grand Chute town, Outagamie County
422	196	48	3 857	102.3	5 572	2 768	666	338	28.6	8.5	Grand Rapids town, Wood County
68	35	4	233	107.3	389	191	107	53	19.5	22.2	Grandview town, Bayfield County
81	36	8	448	105.4	631	304	125	66	31.4	13.6	Grant town, Clark County
22	9	5	200	113.0	306	142	36	17	28.2	8.5	Grant town, Dunn County
22	17	13	240	101.3	357	174	52	27	26.1	10.8	Grant town, Monroe County
120	42	12	954	111.7	1 440	683	174	76	28.7	8.6	Grant town, Portage County
54	46	5	374	105.1	554	263	105	54	27.8	13.7	Grant town, Rusk County
93	44	14	463	110.4	716	340	151	75	26.5	15.5	Grant town, Shawano County
25	28	5	196	107.1	282	144	58	34	30.5	14.3	Granton village, Clark County
95	119	74	734	86.5	1 008	554	288	184	26.4	21.0	Grantsburg village, Burnett County
50	27	11	480	101.5	699	346	88	43	27.7	9.1	Grantsburg town, Burnett County
18	14	2	123	104.9	180	95	34	19	28.6	13.5	Gratiot village, Lafayette County
51	27	8	318	105.3	478	227	86	39	26.8	13.2	Gratiot town, Lafayette County
5 783	4 535	1 724	51 880	97.2	76 281	39 159	12 042	7 436	25.4	11.8	Green Bay city, Brown County
113	53	11	854	107.5	1 293	621	177	78	27.0	10.0	Green Bay town, Brown County
83	42	11	743	273.2	2 326	538	136	72	16.1	4.9	Greenbush town, Sheboygan County
1 582	1 006	305	7 619	89.1	11 183	6 047	2 893	1 678	22.4	20.1	Greendale village, Milwaukee County
96	47	6	745	106.4	1 079	524	149	69	29.8	9.7	Greenfield town, La Crosse County
3 315	2 899	1 054	18 835	88.4	28 773	15 577	7 268	4 610	18.9	20.5	Greenfield city, Milwaukee County
46	26	9	308	103.2	457	226	81	43	27.0	12.9	Greenfield town, Monroe County
57	34	5	458	98.9	682	334	96	45	25.1	10.5	Greenfield town, Sauk County
80	89	65	460	96.1	655	333	234	131	27.4	25.9	Green Grove town, Clark County
119	98	34	549	100.4	896	460	251	152	18.5	22.8	Green Lake city, Green Lake County
185	100	18	625	101.3	1 042	520	303	164	17.2	24.1	Green Lake town, Green Lake County
42	22	5	237	116.9	397	177	69	36	22.8	13.4	Green Valley town, Marathon County
74	47	15	498	105.6	728	353	136	78	28.9	13.3	Green Valley town, Shawano County
230	97	31	3 321	106.1	4 621	2 271	358	177	32.5	5.2	Greenville town, Outagamie County
116	85	34	557	93.7	824	425	235	136	23.6	21.8	Greenwood city, Clark County
58	30	2	298	115.4	473	223	90	44	26.3	14.0	Greenwood town, Taylor County
29	22	5	376	104.8	472	231	56	29	38.7	7.3	Greenwood town, Vernon County
43	36	16	304	89.1	403	216	95	58	29.9	16.5	Gresham village, Shawano County
125	90	29	837	106.6	1 266	619	244	126	26.8	14.1	Grover town, Marinette County
19	12	6	115	102.6	180	89	37	18	22.7	15.9	Grover town, Taylor County
27	33	5	229	106.6	316	153	65	35	33.2	13.7	Grow town, Rusk County
17	17	5	134	125.4	230	98	39	20	23.8	12.9	Guenther town, Marathon County
15	9	-	65	143.1	127	53	24	12	19.6	15.2	Gull Lake town, Washburn County
12	3	1	74	113.5	118	59	16	8	25.3	10.1	Gurney town, Iron County
19	18	4	98	106.1	147	72	41	20	27.2	20.3	Hackett town, Price County
52	42	15	474	108.4	711	333	109	53	28.0	11.0	Hale town, Trempealeau County
683	541	209	4 064	91.1	6 050	3 219	1 433	891	22.1	18.5	Hales Corners village, Milwaukee County
287	115	19	2 295	104.9	3 378	1 631	421	211	28.2	9.0	Hallie town, Chippewa County
32	20	2	314	105.4	427	209	54	30	33.8	8.4	Halsey town, Marathon County
62	19	4	452	101.3	605	292	85	40	33.5	9.3	Hamburg town, Marathon County
67	32	4	400	112.0	613	285	103	49	27.7	12.1	Hamburg town, Vernon County
164	90	41	1 131	103.4	1 661	794	295	138	27.8	12.8	Hamilton town, La Crosse County
38	12	5	353	108.2	533	249	55	23	27.5	7.5	Hammel town, Taylor County
58	56	42	612	88.4	847	449	156	103	26.5	13.5	Hammond village, St. Croix County
61	31	7	458	106.8	658	313	99	45	30.5	10.5	Hammond town, St. Croix County
44	19	11	279	101.8	427	204	74	32	24.2	13.1	Hampden town, Columbia County
54	28	11	247	87.4	339	173	93	52	26.8	20.1	Hancock village, Waushara County
48	27	6	253	109.9	397	194	81	37	25.2	15.3	Hancock town, Waushara County
32	11	4	146	126.0	246	112	47	22	25.5	14.2	Haney town, Crawford County
51	32	8	338	109.2	516	244	91	47	27.0	12.9	Hansen town, Wood County
21	13	4	158	111.4	248	124	38	16	25.7	11.4	Harding town, Lincoln County
23	17	6	96	119.8	172	78	46	22	18.5	21.8	Harmony town, Price County
126	41	8	1 135	107.1	1 659	816	175	95	29.4	7.4	Harmony town, Rock County
49	29	6	368	100.8	500	243	84	41	32.3	11.4	Harmony town, Vernon County
82	48	4	362	101.4	564	280	134	69	22.6	18.4	Harris town, Marquette County
293	116	27	2 839	102.7	3 972	1 959	436	225	31.0	7.6	Harrison town, Calumet County
27	12	2	241	106.2	361	171	41	20	27.4	8.2	Harrison town, Grant County

Table 2. **Age and Sex: 2000**—Con.

[For information on confidentiality protection, nonsampling error, and definitions, see text]

State County Place and County Subdivision	Total population	Median age	Age: Under 5 years	5 to 17 years	18 to 20 years	21 to 24 years	25 to 34 years	35 to 44 years	45 to 54 years	55 to 59 years	60 to 64 years
PLACE AND COUNTY SUBDIVISION—Con.											
Harrison town, Lincoln County	793	41.4	48	149	19	12	70	155	107	58	51
Harrison town, Marathon County	418	34.5	29	96	12	15	62	75	47	20	18
Harrison town, Waupaca County	509	41.1	22	98	16	11	42	99	64	38	32
Hartford city	10 905	33.5	841	2 166	387	558	1 820	1 840	1 152	380	369
Dodge County (part)	10	40.5	-	3	-	1	-	3	1	-	-
Washington County (part)	10 895	33.4	841	2 163	387	557	1 820	1 837	1 151	380	369
Hartford town, Washington County	4 031	37.5	239	889	140	103	457	826	649	217	173
Hartland town, Pierce County	814	35.5	55	168	27	36	116	134	114	48	33
Hartland town, Shawano County	825	33.9	69	187	28	30	118	118	103	32	37
Hartland village, Waukesha County	7 905	34.1	550	1 795	287	333	1 100	1 547	1 146	317	240
Hatley village, Marathon County	476	30.8	38	87	14	35	95	71	39	21	18
Haugen village, Barron County	287	38.2	12	65	7	5	43	53	35	8	5
Hawkins village, Rusk County	317	42.1	13	48	13	21	31	48	42	17	19
Hawkins town, Rusk County	170	45.9	6	27	7	9	8	20	40	12	6
Hawthorne town, Douglas County	1 045	38.6	68	220	27	28	94	198	152	37	38
Hay River town, Dunn County	546	36.3	42	120	21	17	67	83	84	27	25
Hayward city, Sawyer County	2 129	40.2	164	317	75	110	254	288	271	95	79
Hayward town, Sawyer County	3 279	39.1	195	740	103	90	310	524	448	183	156
Hazel Green village	1 183	37.2	83	222	47	44	151	193	153	63	61
Grant County (part)	1 171	37.3	82	222	46	41	149	189	152	63	61
Lafayette County (part)	12	30.5	1	-	1	3	2	4	1	-	-
Hazel Green town, Grant County	1 043	41.3	63	205	33	34	93	140	120	47	57
Hazelhurst town, Oneida County	1 267	45.7	46	220	31	26	85	209	254	81	91
Hebron CDP, Jefferson County	243	35.2	16	57	7	11	29	44	30	8	11
Hebron town, Jefferson County	1 135	37.2	71	255	39	39	113	233	182	50	46
Helenville CDP, Jefferson County	225	31.9	18	57	5	10	35	30	36	14	2
Helvetia town, Waupaca County	649	41.8	47	108	11	26	70	96	95	59	43
Hendren town, Clark County	513	40.6	36	109	17	7	39	89	77	22	23
Henrietta town, Richland County	479	44.3	16	92	12	14	37	76	81	19	33
Herman town, Dodge County	1 207	35.5	69	290	47	53	135	211	165	66	37
Herman town, Shawano County	741	38.1	48	155	27	15	83	106	126	47	31
Herman town, Sheboygan County	2 044	30.0	96	320	303	197	236	284	249	94	68
Hewett town, Clark County	314	40.1	15	55	6	10	41	60	54	15	12
Hewitt town, Marathon County	545	39.3	27	108	18	21	62	105	87	32	23
Hewitt village, Wood County	670	35.6	46	168	15	13	81	137	118	15	17
Hickory Grove town, Grant County	443	34.9	29	112	23	20	38	71	80	21	13
Highland town, Douglas County	245	52.2	4	33	4	5	17	41	37	18	28
Highland village, Iowa County	855	36.5	49	155	39	56	109	125	107	25	32
Highland town, Iowa County	797	38.5	42	187	22	19	72	158	129	36	28
Hilbert village, Calumet County	1 089	36.5	75	221	45	51	129	175	129	59	60
Hiles town, Forest County	404	57.8	7	40	8	4	18	36	68	35	49
Hiles town, Wood County	188	37.7	11	52	5	2	14	40	27	4	7
Hill town, Price County	364	39.5	34	63	10	16	35	61	54	23	18
Hillsboro city, Vernon County	1 302	43.2	72	204	40	52	141	173	161	57	44
Hillsboro town, Vernon County	766	39.6	50	170	31	22	58	125	116	36	33
Hixon town, Clark County	740	32.4	65	200	28	17	87	105	96	20	21
Hixton village, Jackson County	446	40.8	34	70	11	16	66	56	50	19	22
Hixton town, Jackson County	611	33.2	43	136	30	25	84	104	81	28	20
Hoard town, Clark County	594	31.8	49	179	24	18	64	92	55	18	25
Hobart town, Brown County	5 090	38.9	314	1 204	164	130	409	899	1 014	346	227
Holland town, Brown County	1 339	34.0	103	324	53	59	160	262	161	68	41
Holland town, La Crosse County	3 042	35.2	208	741	111	89	365	618	509	133	92
Holland town, Sheboygan County	2 360	40.1	142	501	100	58	199	412	425	152	122
Hollandale village, Iowa County	283	39.8	11	53	9	7	37	46	46	12	7
Holmen village, La Crosse County	6 200	31.3	533	1 428	204	301	1 029	1 055	761	240	186
Holton town, Marathon County	907	34.0	60	233	30	46	98	155	108	44	39
Holway town, Taylor County	854	30.3	63	214	48	45	119	143	89	35	24
Homestead town, Florence County	378	42.4	13	73	11	10	32	72	75	15	26
Honey Creek town, Sauk County	736	37.6	48	150	28	26	82	145	112	31	21
Horicon city, Dodge County	3 775	36.3	240	763	158	164	490	652	537	162	130
Hortonia town, Outagamie County	1 063	37.4	59	231	32	32	120	227	158	71	39
Hortonville village, Outagamie County	2 357	33.7	169	532	79	100	351	387	323	116	51
How town, Oconto County	563	38.8	29	131	18	17	58	97	78	34	27
Howard village	13 546	33.8	982	2 789	487	673	2 114	2 594	1 920	565	407
Brown County (part)	13 546	33.8	982	2 789	487	673	2 114	2 594	1 920	565	407
Outagamie County (part)	-	-	-	-	-	-	-	-	-	-	-
Howard town, Chippewa County	648	36.3	40	136	34	24	78	124	98	30	19
Howards Grove village, Sheboygan County	2 792	36.2	186	630	86	91	330	513	450	114	91
Hubbard town, Dodge County	1 643	40.0	73	319	55	53	154	317	240	116	104
Hubbard town, Rusk County	168	44.0	6	29	6	10	13	22	28	14	8
Hudson city, St. Croix County	8 775	33.3	662	1 485	259	565	1 677	1 376	1 105	374	271
Hudson town, St. Croix County	6 213	34.2	471	1 590	206	164	780	1 350	1 029	296	151
Hughes town, Bayfield County	408	42.0	33	63	7	13	35	70	52	39	29
Hull town, Marathon County	773	35.9	52	184	34	27	83	135	104	42	34
Hull town, Portage County	5 493	37.5	314	1 211	189	191	598	1 018	924	327	249
Humboldt town, Brown County	1 338	35.9	80	298	53	68	153	240	200	66	52
Hunter town, Sawyer County	765	44.6	37	123	17	25	79	106	111	54	76
Hurley city, Iron County	1 818	42.7	72	258	75	81	207	283	219	65	75
Hustisford village, Dodge County	1 135	36.1	93	206	35	43	166	181	134	53	47
Hustisford town, Dodge County	1 379	39.8	67	287	49	53	127	253	246	73	60
Hustler village, Juneau County	113	55.3	3	18	3	-	7	13	12	3	5
Hutchins town, Shawano County	539	36.2	35	116	25	17	66	96	58	38	26
Independence city, Trempealeau County	1 244	39.9	68	204	54	54	154	182	145	52	52

Table 2. **Age and Sex: 2000**—Con.

[For information on confidentiality protection, nonsampling error, and definitions, see text]

Age—Con.			Age and sex						Percent of total population		
			All ages		18 years and over		65 years and over				**State** **County** **Place and County Subdivision**
65 to 74 years	75 to 84 years	85 years and over	Female	Males per 100 females	Total	Female	Total	Female	Under 18 years	65 years and over	
											PLACE AND COUNTY SUBDIVISION—Con.
80	29	15	378	109.8	596	292	124	58	24.8	15.6	Harrison town, Lincoln County
27	13	4	188	122.3	293	130	44	18	29.9	10.5	Harrison town, Marathon County
48	24	15	241	111.2	389	183	87	43	23.6	17.1	Harrison town, Waupaca County
668	517	207	5 487	98.7	7 898	4 024	1 392	848	27.6	12.8	Hartford city
2	-	-	4	150.0	7	3	2	1	30.0	20.0	Dodge County (part)
666	517	207	5 483	98.7	7 891	4 021	1 390	847	27.6	12.8	Washington County (part)
222	94	22	1 990	102.6	2 903	1 402	338	174	28.0	8.4	Hartford town, Washington County
43	34	6	408	99.5	591	293	83	49	27.4	10.2	Hartland town, Pierce County
61	38	4	402	105.2	569	268	103	45	31.0	12.5	Hartland town, Shawano County
318	220	52	4 082	93.7	5 560	2 886	590	368	29.7	7.5	Hartland village, Waukesha County
26	28	4	233	104.3	351	171	58	33	26.3	12.2	Hatley village, Marathon County
29	19	6	136	111.0	210	99	54	31	26.8	18.8	Haugen village, Barron County
35	25	5	154	105.8	256	127	65	33	19.2	20.5	Hawkins village, Rusk County
18	15	2	77	120.8	137	66	35	17	19.4	20.6	Hawkins town, Rusk County
62	76	45	530	97.2	757	391	183	111	27.6	17.5	Hawthorne town, Douglas County
33	22	5	276	97.8	384	185	60	28	29.7	11.0	Hay River town, Dunn County
202	169	105	1 131	88.2	1 648	906	476	307	22.6	22.4	Hayward city, Sawyer County
297	155	78	1 657	97.9	2 344	1 204	530	287	28.5	16.2	Hayward town, Sawyer County
82	53	31	623	89.9	878	462	166	99	25.8	14.0	Hazel Green village
82	53	31	619	89.2	867	458	166	99	26.0	14.2	Grant County (part)
-	-	-	4	200.0	11	4	-	-	8.3	-	Lafayette County (part)
87	111	53	602	73.3	775	469	251	204	25.7	24.1	Hazel Green town, Grant County
141	65	18	618	105.0	1 001	490	224	108	21.0	17.7	Hazelhurst town, Oneida County
16	11	3	116	109.5	170	86	30	18	30.0	12.3	Hebron CDP, Jefferson County
61	36	10	572	98.4	809	409	107	62	28.7	9.4	Hebron town, Jefferson County
10	7	1	114	97.4	150	73	18	12	33.3	8.0	Helenville CDP, Jefferson County
45	38	11	311	108.7	494	234	94	46	23.9	14.5	Helvetia town, Waupaca County
37	46	11	242	112.0	368	179	94	53	28.3	18.3	Hendren town, Clark County
62	30	7	231	107.4	371	174	99	45	22.5	20.7	Henrietta town, Richland County
78	45	11	565	113.6	848	394	134	68	29.7	11.1	Herman town, Dodge County
60	29	14	370	100.3	538	269	103	54	27.4	13.9	Herman town, Shawano County
104	62	31	957	113.6	1 628	751	197	110	20.4	9.6	Herman town, Sheboygan County
34	9	3	155	102.6	244	119	46	24	22.3	14.6	Hewett town, Clark County
36	21	5	254	114.6	410	197	62	30	24.8	11.4	Hewitt town, Marathon County
28	19	13	357	87.7	456	238	60	34	31.9	9.0	Hewitt village, Wood County
24	9	3	204	117.2	302	133	36	16	31.8	8.1	Hickory Grove town, Grant County
49	6	3	114	114.9	208	97	58	26	15.1	23.7	Highland town, Douglas County
79	66	13	436	96.1	651	342	158	94	23.9	18.5	Highland village, Iowa County
65	34	5	380	109.7	568	267	104	45	28.7	13.0	Highland town, Iowa County
74	52	19	548	98.7	793	407	145	82	27.2	13.3	Hilbert village, Calumet County
88	40	11	192	110.4	357	172	139	74	11.6	34.4	Hiles town, Forest County
15	11	-	89	111.2	125	60	26	12	33.5	13.8	Hiles town, Wood County
28	19	3	164	122.0	267	126	50	26	26.6	13.7	Hill town, Price County
121	168	69	716	81.8	1 026	579	358	237	21.2	27.5	Hillsboro city, Vernon County
76	42	7	375	104.3	546	271	125	67	28.7	16.3	Hillsboro town, Vernon County
59	35	7	360	105.6	475	240	101	48	35.8	13.6	Hixon town, Clark County
46	39	17	220	102.7	342	168	102	54	23.3	22.9	Hixton village, Jackson County
38	19	3	284	115.1	432	205	60	26	29.3	9.8	Hixton town, Jackson County
32	30	8	292	103.4	366	168	70	38	38.4	11.8	Hoard town, Clark County
271	83	29	2 586	96.8	3 572	1 819	383	210	29.8	7.5	Hobart town, Brown County
70	27	11	649	106.3	912	434	108	56	31.9	8.1	Holland town, Brown County
118	47	11	1 490	104.2	2 093	1 025	176	85	31.2	5.8	Holland town, La Crosse County
161	73	15	1 172	101.4	1 717	841	249	132	27.2	10.6	Holland town, Sheboygan County
24	20	11	141	100.7	219	111	55	33	22.6	19.4	Hollandale village, Iowa County
250	163	50	3 148	97.0	4 239	2 184	463	257	31.6	7.5	Holmen village, La Crosse County
53	38	3	426	112.9	614	291	94	50	32.3	10.4	Holton town, Marathon County
35	28	11	414	106.3	577	279	74	39	32.4	8.7	Holway town, Taylor County
33	16	2	186	103.2	292	138	51	21	22.8	13.5	Homestead town, Florence County
54	36	3	339	117.1	538	259	93	45	26.9	12.6	Honey Creek town, Sauk County
237	175	67	1 901	98.6	2 772	1 405	479	277	26.6	12.7	Horicon city, Dodge County
55	27	12	523	103.3	773	380	94	50	27.3	8.8	Hortonia town, Outagamie County
144	85	20	1 222	92.9	1 656	864	249	148	29.7	10.6	Hortonville village, Outagamie County
54	18	2	263	114.1	403	191	74	37	28.4	13.1	How town, Oconto County
604	320	91	6 890	96.6	9 775	5 020	1 015	601	27.8	7.5	Howard village
604	320	91	6 890	96.6	9 775	5 020	1 015	601	27.8	7.5	Brown County (part)
-	-	-	-	(X)	-	-	-	-	(X)	(X)	Outagamie County (part)
38	24	3	307	111.1	472	226	65	29	27.2	10.0	Howard town, Chippewa County
154	113	34	1 404	98.9	1 976	1 009	301	170	29.2	10.8	Howards Grove village, Sheboygan County
123	73	16	790	108.0	1 251	601	212	105	23.9	12.9	Hubbard town, Dodge County
19	12	1	77	118.2	133	61	32	13	20.8	19.0	Hubbard town, Rusk County
472	324	205	4 535	93.5	6 628	3 502	1 001	635	24.5	11.4	Hudson city, St. Croix County
126	37	13	3 025	105.4	4 152	2 029	176	86	33.2	2.8	Hudson town, St. Croix County
33	26	8	195	109.2	312	148	67	28	23.5	16.4	Hughes town, Bayfield County
52	22	4	364	112.4	537	249	78	37	30.5	10.1	Hull town, Marathon County
299	143	30	2 681	104.9	3 968	1 939	472	236	27.8	8.6	Hull town, Portage County
80	38	10	635	110.7	960	460	128	70	28.3	9.6	Humboldt town, Brown County
100	29	8	374	104.5	605	289	137	65	20.9	17.9	Hunter town, Sawyer County
165	199	119	956	90.2	1 488	799	483	318	18.2	26.6	Hurley city, Iron County
88	60	29	577	96.7	836	423	177	102	26.3	15.6	Hustisford village, Dodge County
112	42	10	685	101.3	1 025	504	164	83	25.7	11.9	Hustisford town, Dodge County
20	15	14	55	105.5	92	49	49	28	18.6	43.4	Hustler village, Juneau County
35	22	5	269	100.4	388	191	62	31	28.0	11.5	Hutchins town, Shawano County
130	105	44	618	101.3	972	493	279	152	21.9	22.4	Independence city, Trempealeau County

Table 2. **Age and Sex: 2000**—Con.

[For information on confidentiality protection, nonsampling error, and definitions, see text]

State County Place and County Subdivision	Total population	Median age	Age: Under 5 years	5 to 17 years	18 to 20 years	21 to 24 years	25 to 34 years	35 to 44 years	45 to 54 years	55 to 59 years	60 to 64 years
PLACE AND COUNTY SUBDIVISION—Con.											
Ingram village, Rusk County	76	36.3	6	15	4	3	8	15	6	3	5
Iola village, Waupaca County	1 298	42.1	73	221	34	32	158	174	149	73	53
Iola town, Waupaca County	818	41.8	42	164	11	15	75	156	134	53	47
Iron Ridge village, Dodge County	998	30.5	88	251	37	48	158	176	100	28	28
Iron River town, Bayfield County	1 059	46.0	60	151	32	32	89	154	161	72	64
Ironton village, Sauk County	250	32.3	17	63	13	4	37	46	23	7	11
Ironton town, Sauk County	650	36.7	34	180	25	24	48	108	109	30	20
Irving town, Jackson County	602	36.3	37	142	22	18	71	115	80	24	25
Isabelle town, Pierce County	315	35.1	21	65	10	6	55	59	48	15	13
Ithaca town, Richland County	648	38.9	41	122	23	35	67	99	93	30	28
Ixonia CDP, Jefferson County	642	34.0	50	130	23	28	100	112	79	26	32
Ixonia town, Jefferson County	2 902	38.4	168	570	100	119	317	508	488	196	153
Jackson town, Adams County	926	46.8	31	153	28	24	67	136	138	66	77
Jackson town, Burnett County	765	54.3	22	95	18	18	47	72	117	59	93
Jackson village, Washington County	4 938	33.1	445	907	116	188	1 029	891	529	211	154
Jackson town, Washington County	3 516	38.2	221	768	117	99	330	681	569	216	202
Jacksonport town, Door County	738	43.4	24	149	20	11	62	125	111	59	48
Jacobs town, Ashland County	835	40.0	47	165	25	26	93	125	107	46	47
Jamestown town, Grant County	2 077	38.8	108	454	83	76	213	336	322	126	122
Janesville city, Rock County	59 498	35.3	4 176	11 407	2 055	2 866	8 957	9 636	7 582	2 815	2 336
Janesville town, Rock County	3 750	39.5	178	654	172	155	421	724	610	205	160
Jefferson town, Green County	1 212	36.2	75	291	47	38	127	224	177	54	47
Jefferson city, Jefferson County	7 338	36.2	435	1 235	323	393	1 129	1 172	876	313	284
Jefferson town, Jefferson County	2 265	40.9	108	366	60	83	283	390	376	163	118
Jefferson town, Monroe County	800	27.1	79	245	31	30	90	116	86	29	22
Jefferson town, Vernon County	974	37.9	54	219	24	28	115	150	163	48	56
Johnson town, Marathon County	993	30.5	88	268	36	35	125	149	107	52	40
Johnson Creek village, Jefferson County	1 581	31.9	114	307	57	98	296	252	204	53	50
Johnstown town, Polk County	520	41.7	23	114	20	14	50	63	78	37	45
Johnstown town, Rock County	802	40.2	32	189	22	18	69	158	125	54	38
Jordan town, Green County	577	37.7	28	143	21	23	49	109	98	26	21
Jump River town, Taylor County	311	40.7	15	68	14	4	26	58	48	16	16
Junction City village, Portage County	440	32.8	36	104	18	16	56	82	45	15	12
Juneau city, Dodge County	2 485	39.5	134	386	99	122	328	381	300	113	108
Kaukauna city, Outagamie County	12 983	35.1	845	2 755	494	619	1 755	2 209	1 602	507	412
Kaukauna town, Outagamie County	1 142	36.1	77	278	43	31	122	226	159	56	41
Kekoskee village, Dodge County	169	42.1	7	30	8	4	17	31	23	12	8
Kellnersville village, Manitowoc County	374	35.5	25	75	10	18	57	64	37	12	10
Kelly town, Bayfield County	377	37.4	28	90	7	11	45	55	61	14	16
Kendall town, Lafayette County	320	36.0	20	75	16	20	28	48	47	11	22
Kendall village, Monroe County	469	38.9	32	82	25	17	48	80	64	18	17
Kennan village, Price County	171	38.5	11	30	6	6	27	19	30	5	8
Kennan town, Price County	378	36.8	22	94	11	8	46	64	43	15	16
Kenosha city, Kenosha County	90 352	33.6	6 800	17 798	4 160	5 002	13 541	14 884	10 624	3 651	2 886
Keshena CDP, Menominee County	1 394	20.4	167	476	68	61	183	181	101	48	35
Kewaskum village, Washington County	3 274	33.1	222	674	139	167	532	507	395	136	108
Kewaskum town, Washington County	1 119	38.7	68	212	47	38	125	201	177	58	58
Kewaunee city, Kewaunee County	2 806	41.4	148	507	100	115	286	429	369	138	103
Keystone town, Bayfield County	369	41.9	24	61	10	7	46	49	59	23	21
Kickapoo town, Vernon County	566	38.7	42	130	14	14	61	74	78	36	41
Kiel city	3 450	35.9	233	677	126	143	496	550	410	148	121
Calumet County (part)	321	35.1	20	50	10	17	63	50	40	12	18
Manitowoc County (part)	3 129	36.0	213	627	116	126	433	500	370	136	103
Kildare town, Juneau County	557	41.6	25	100	16	28	46	106	97	25	43
Kimball town, Iron County	540	43.6	21	100	25	16	37	89	98	35	35
Kimberly village, Outagamie County	6 146	35.4	374	1 214	197	262	977	1 051	662	258	230
King town, Lincoln County	842	45.2	31	125	19	17	82	143	114	63	78
Kingston village, Green Lake County	288	39.3	8	60	14	7	32	54	34	13	12
Kingston town, Green Lake County	900	32.4	86	225	44	36	87	133	105	39	29
Kingston town, Juneau County	58	38.0	5	10	2	1	6	9	11	2	5
Kinnickinnic town, St. Croix County	1 400	37.0	90	319	56	45	127	272	278	73	37
Knapp village, Dunn County	421	38.9	31	68	16	22	51	76	52	24	24
Knapp town, Jackson County	275	39.5	14	46	10	8	37	48	39	9	18
Knight town, Iron County	284	42.7	17	44	8	15	29	41	37	23	15
Knowlton town, Marathon County	1 688	39.3	73	306	57	58	215	339	280	110	81
Knox town, Price County	399	42.8	14	69	7	15	52	56	56	33	26
Kohler village, Sheboygan County	1 926	39.8	133	421	42	22	193	336	318	127	93
Komensky town, Jackson County	462	23.1	32	124	40	53	52	62	41	19	11
Koshkonong town, Jefferson County	3 395	39.9	170	690	124	95	332	610	615	222	161
Kossuth town, Manitowoc County	2 033	38.4	108	438	70	58	217	385	341	131	73
Kronenwetter town, Marathon County	5 369	35.7	375	1 152	213	168	703	1 036	859	322	179
Lac du Flambeau CDP, Vilas County	1 646	26.3	170	467	68	87	206	243	146	78	46
Lac du Flambeau town, Vilas County	3 004	37.3	213	683	96	116	304	386	346	178	178
Lac La Belle village, Waukesha County	329	43.9	22	53	10	5	25	56	63	36	23
La Crosse city, La Crosse County	51 818	30.1	2 496	7 266	6 224	6 414	6 516	6 410	5 340	1 794	1 657
Ladysmith city, Rusk County	3 932	37.2	250	646	248	280	432	501	433	151	151
La Farge village, Vernon County	775	40.8	35	164	31	30	73	98	112	40	38
Lafayette town, Chippewa County	5 199	38.8	338	1 042	160	157	568	1 003	849	288	201
Lafayette town, Monroe County	318	37.7	21	47	12	16	44	68	47	23	13
Lafayette town, Walworth County	2 251	40.7	91	400	100	95	236	397	321	104	79
La Follette town, Burnett County	511	44.8	20	87	16	20	51	64	71	37	38
La Grange town, Monroe County	1 761	38.6	101	381	53	53	189	309	315	105	63
La Grange town, Walworth County	2 444	40.5	124	469	63	60	263	460	389	162	152
Lake town, Marinette County	1 064	41.6	42	206	40	27	84	209	171	60	67
Lake town, Price County	1 319	43.0	54	260	28	22	120	226	211	105	70

Table 2. **Age and Sex: 2000**—Con.

[For information on confidentiality protection, nonsampling error, and definitions, see text]

Age—Con.			Age and sex						Percent of total population		State County Place and County Subdivision
			All ages		18 years and over		65 years and over				
65 to 74 years	75 to 84 years	85 years and over	Female	Males per 100 females	Total	Female	Total	Female	Under 18 years	65 years and over	
											PLACE AND COUNTY SUBDIVISION—Con.
7	3	1	38	100.0	55	27	11	7	27.6	14.5	Ingram village, Rusk County
110	146	75	710	82.8	1 004	563	331	206	22.7	25.5	Iola village, Waupaca County
76	30	15	417	96.2	612	300	121	58	25.2	14.8	Iola town, Waupaca County
41	31	12	499	100.0	659	334	84	51	34.0	8.4	Iron Ridge village, Dodge County
138	79	27	533	98.7	848	433	244	128	19.9	23.0	Iron River town, Bayfield County
18	9	2	123	103.3	170	81	29	15	32.0	11.6	Ironton village, Sauk County
38	27	7	316	105.7	436	215	72	39	32.9	11.1	Ironton town, Sauk County
38	26	4	280	115.0	423	201	68	33	29.7	11.3	Irving town, Jackson County
15	7	1	146	115.8	229	109	23	9	27.3	7.3	Isabelle town, Pierce County
67	36	7	316	105.1	485	236	110	58	25.2	17.0	Ithaca town, Richland County
35	24	3	305	110.5	462	225	62	28	28.0	9.7	Ixonia CDP, Jefferson County
168	96	19	1 410	105.8	2 164	1 049	283	146	25.4	9.8	Ixonia town, Jefferson County
125	66	15	452	104.9	742	359	206	95	19.9	22.2	Jackson town, Adams County
165	52	7	371	106.2	648	313	224	101	15.3	29.3	Jackson town, Burnett County
250	176	42	2 476	99.4	3 586	1 833	468	268	27.4	9.5	Jackson village, Washington County
197	93	23	1 729	103.4	2 527	1 252	313	152	28.1	8.9	Jackson town, Washington County
78	41	10	351	110.3	565	279	129	70	23.4	17.5	Jacksonport town, Door County
83	55	16	408	104.7	623	318	154	82	25.4	18.4	Jacobs town, Ashland County
153	64	20	1 024	102.8	1 515	747	237	114	27.1	11.4	Jamestown town, Grant County
4 062	2 613	993	30 425	95.6	43 915	22 797	7 668	4 530	26.2	12.9	Janesville city, Rock County
232	146	93	1 715	118.7	2 918	1 324	471	259	22.2	12.6	Janesville town, Rock County
73	52	7	608	99.3	846	420	132	72	30.2	10.9	Jefferson town, Green County
505	435	238	3 699	98.4	5 668	2 911	1 178	755	22.8	16.1	Jefferson city, Jefferson County
180	119	19	1 118	102.6	1 791	882	318	165	20.9	14.0	Jefferson town, Jefferson County
38	27	7	379	111.1	476	228	72	32	40.5	9.0	Jefferson town, Monroe County
64	42	11	459	112.2	701	323	117	60	28.0	12.0	Jefferson town, Vernon County
51	31	11	497	99.8	637	318	93	45	35.9	9.4	Johnson town, Marathon County
86	56	8	799	97.9	1 160	588	150	82	26.6	9.5	Johnson Creek village, Jefferson County
49	20	7	248	109.7	383	181	76	39	26.3	14.6	Johnstown town, Polk County
49	37	11	388	106.7	581	270	97	46	27.6	12.1	Johnstown town, Rock County
32	25	2	272	112.1	406	191	59	29	29.6	10.2	Jordan town, Green County
23	16	7	151	106.0	228	106	46	25	26.7	14.8	Jump River town, Taylor County
21	22	13	225	95.6	300	159	56	36	31.8	12.7	Junction City village, Portage County
194	205	115	1 243	99.9	1 965	983	514	322	20.9	20.7	Juneau city, Dodge County
792	666	327	6 590	97.0	9 383	4 827	1 785	1 088	27.7	13.7	Kaukauna city, Outagamie County
52	34	23	569	100.7	787	397	109	63	31.1	9.5	Kaukauna town, Outagamie County
15	12	2	72	134.7	132	55	29	13	21.9	17.2	Kekoskee village, Dodge County
28	26	12	199	87.9	274	146	66	42	26.7	17.6	Kellnersville village, Manitowoc County
32	13	5	175	115.4	259	125	50	21	31.3	13.3	Kelly town, Bayfield County
21	10	2	168	90.5	225	111	33	13	29.7	10.3	Kendall town, Lafayette County
38	31	17	240	95.4	355	178	86	52	24.3	18.3	Kendall village, Monroe County
15	12	2	81	111.1	130	58	29	14	24.0	17.0	Kennan village, Price County
35	19	5	183	106.6	262	119	59	27	30.7	15.6	Kennan town, Price County
5 358	4 132	1 516	45 930	96.7	65 754	34 032	11 006	6 751	27.2	12.2	Kenosha city, Kenosha County
55	15	4	693	101.2	751	396	74	43	46.1	5.3	Keshena CDP, Menominee County
177	155	62	1 659	97.3	2 378	1 221	394	232	27.4	12.0	Kewaskum village, Washington County
81	44	10	548	104.2	839	411	135	70	25.0	12.1	Kewaskum town, Washington County
227	251	133	1 433	95.8	2 151	1 124	611	367	23.3	21.8	Kewaunee city, Kewaunee County
40	25	4	181	103.9	284	139	69	39	23.0	18.7	Keystone town, Bayfield County
44	27	5	268	111.2	394	189	76	32	30.4	13.4	Kickapoo town, Vernon County
268	205	73	1 799	91.8	2 540	1 336	546	328	26.4	15.8	Kiel city
27	12	2	162	98.1	251	129	41	24	21.8	12.8	Calumet County (part)
241	193	71	1 637	91.1	2 289	1 207	505	304	26.8	16.1	Manitowoc County (part)
47	21	3	261	113.4	432	200	71	31	22.4	12.7	Kildare town, Juneau County
41	32	11	267	102.2	419	203	84	52	22.4	15.6	Kimball town, Iron County
480	363	78	3 127	96.5	4 558	2 357	921	550	25.8	15.0	Kimberly village, Outagamie County
112	46	12	411	104.9	686	339	170	84	18.5	20.2	King town, Lincoln County
27	25	2	146	97.3	220	113	54	32	23.6	18.8	Kingston village, Green Lake County
60	41	15	466	93.1	589	289	116	61	34.6	12.9	Kingston town, Green Lake County
3	2	2	25	132.0	43	21	7	3	25.9	12.1	Kingston town, Juneau County
65	33	5	706	98.3	991	496	103	54	29.2	7.4	Kinnickinnic town, St. Croix County
29	18	10	216	94.9	322	165	57	35	23.5	13.5	Knapp village, Dunn County
26	16	4	130	111.5	215	104	46	22	21.8	16.7	Knapp town, Jackson County
25	17	13	142	100.0	223	113	55	32	21.5	19.4	Knight town, Iron County
97	61	11	804	110.0	1 309	616	169	84	22.5	10.0	Knowlton town, Marathon County
32	34	5	189	111.1	316	147	71	38	20.8	17.8	Knox town, Price County
130	84	27	1 002	92.2	1 372	711	241	136	28.8	12.5	Kohler village, Sheboygan County
12	14	2	185	149.7	306	111	28	16	33.8	6.1	Komensky town, Jackson County
198	137	41	1 660	104.5	2 535	1 256	376	202	25.3	11.1	Koshkonong town, Jefferson County
117	77	18	973	108.9	1 487	699	212	110	26.9	10.4	Kossuth town, Manitowoc County
206	114	42	2 623	104.7	3 842	1 900	362	194	28.4	6.7	Kronenwetter town, Marathon County
96	30	9	821	100.5	1 009	531	135	72	38.7	8.2	Lac du Flambeau CDP, Vilas County
298	145	61	1 509	99.1	2 108	1 106	504	268	29.8	16.8	Lac du Flambeau town, Vilas County
28	7	1	172	91.3	254	133	36	21	22.8	10.9	Lac La Belle village, Waukesha County
3 403	2 973	1 325	27 422	89.0	42 056	22 663	7 701	4 856	18.8	14.9	La Crosse city, La Crosse County
324	302	214	2 098	87.4	3 036	1 656	840	562	22.8	21.4	Ladysmith city, Rusk County
67	68	19	397	95.2	576	293	154	83	25.7	19.9	La Farge village, Vernon County
365	195	33	2 541	104.6	3 819	1 897	593	302	26.5	11.4	Lafayette town, Chippewa County
12	13	2	139	128.8	250	104	27	14	21.4	8.5	Lafayette town, Monroe County
144	150	134	1 047	115.0	1 760	805	428	270	21.8	19.0	Lafayette town, Walworth County
69	28	10	258	98.1	404	208	107	55	20.9	20.9	La Follette town, Burnett County
120	65	7	860	104.8	1 279	637	192	103	27.4	10.9	La Grange town, Monroe County
190	85	27	1 209	102.2	1 851	918	302	154	24.3	12.4	La Grange town, Walworth County
92	53	13	516	106.2	816	395	158	78	23.3	14.8	Lake town, Marinette County
118	85	20	648	103.5	1 005	493	223	114	23.8	16.9	Lake town, Price County

Table 2. **Age and Sex: 2000**—Con.

[For information on confidentiality protection, nonsampling error, and definitions, see text]

State County Place and County Subdivision	Total population	Median age	Age: Under 5 years	5 to 17 years	18 to 20 years	21 to 24 years	25 to 34 years	35 to 44 years	45 to 54 years	55 to 59 years	60 to 64 years
PLACE AND COUNTY SUBDIVISION—Con.											
Lake Delton village, Sauk County	1 982	44.6	100	234	71	98	231	269	315	135	116
Lake Geneva city, Walworth County	7 148	36.5	423	1 218	265	433	1 086	1 051	1 009	331	261
Lake Holcombe town, Chippewa County	1 010	43.4	52	188	27	27	102	137	159	69	77
Lake Koshkonong CDP, Jefferson County	1 219	42.3	57	202	41	35	124	198	211	107	73
Lake Lac La Belle CDP, Jefferson County	833	39.3	51	162	20	27	89	143	140	68	52
Lakeland town, Barron County	963	41.3	38	211	26	22	89	172	184	50	59
Lake Mills city, Jefferson County	4 843	36.0	350	965	129	192	705	797	655	202	148
Lake Mills town, Jefferson County	1 936	40.2	116	390	50	57	202	318	329	126	94
Lake Nebagamon village, Douglas County	1 015	42.3	59	200	13	28	102	163	172	67	60
Lake Ripley CDP, Jefferson County	1 603	39.5	95	306	38	38	182	310	271	84	66
Lake Shangrila CDP, Kenosha County	805	37.6	38	174	21	24	109	143	125	51	24
Lakeside town, Douglas County	609	38.1	44	118	25	12	75	115	89	36	22
Lake Tomahawk town, Oneida County	1 160	42.8	30	162	31	49	157	187	163	71	78
Laketown town, Polk County	918	40.9	45	190	27	25	89	150	177	55	41
Lake Wazeecha CDP, Wood County	2 659	37.7	159	601	78	78	269	539	420	159	122
Lake Wisconsin CDP	3 493	40.3	200	585	87	81	407	645	621	248	207
Columbia County (part)	3 438	40.1	200	580	86	80	404	638	608	241	201
Sauk County (part)	55	52.4	-	5	1	1	3	7	13	7	6
Lake Wissota CDP, Chippewa County	2 458	39.1	176	443	81	92	288	431	392	155	100
Lakewood town, Oconto County	875	51.0	33	131	14	12	72	101	120	68	79
Lamartine town, Fond du Lac County	1 616	38.7	76	338	72	51	180	279	299	93	58
Lamont town, Lafayette County	267	39.1	12	59	11	7	35	45	29	21	15
Lanark town, Portage County	1 449	37.3	115	291	40	34	180	266	223	63	56
Lancaster city, Grant County	4 070	39.9	231	724	187	179	438	583	534	186	173
Land O'Lakes town, Vilas County	882	48.6	34	131	24	14	69	109	148	68	63
Langlade town, Langlade County	472	47.4	19	68	10	6	39	81	60	41	40
Lannon village, Waukesha County	1 009	39.8	52	179	31	29	126	175	163	65	53
Laona town, Forest County	1 367	39.7	89	268	40	40	148	208	176	75	66
La Pointe town, Ashland County	246	45.8	16	31	1	6	25	35	49	15	20
La Prairie town, Rock County	929	40.4	44	209	32	19	75	184	146	55	53
Larrabee town, Waupaca County	1 301	39.4	75	283	52	31	128	222	208	74	73
La Valle village, Sauk County	326	38.0	30	48	12	11	56	48	28	15	14
La Valle town, Sauk County	1 203	42.3	69	236	49	35	92	184	166	73	79
Lawrence town, Brown County	1 548	36.5	114	342	39	38	182	314	241	89	68
Lawrence town, Rusk County	240	31.3	19	53	15	13	30	41	27	12	8
Lebanon town, Dodge County	1 664	38.4	82	354	60	41	193	289	234	97	75
Lebanon town, Waupaca County	1 648	35.6	105	387	54	56	200	330	218	83	69
Ledgeview town, Brown County	3 363	35.2	263	744	95	125	436	669	473	148	131
Leeds town, Columbia County	813	39.6	40	161	27	23	89	165	132	34	34
Legend Lake CDP, Menominee County	1 533	37.8	102	367	60	52	123	212	202	102	113
Lemonweir town, Juneau County	1 763	38.7	99	351	64	63	183	329	244	100	94
Lena village, Oconto County	510	35.2	43	90	13	32	74	79	54	20	20
Lena town, Oconto County	769	37.6	37	170	28	21	89	163	85	41	36
Lenroot town, Sawyer County	1 165	42.1	55	217	34	30	128	174	207	91	69
Leola town, Adams County	265	45.3	7	45	7	7	23	41	44	25	17
Leon town, Monroe County	858	37.3	49	199	25	28	99	161	123	56	35
Leon town, Waushara County	1 281	45.4	68	199	27	31	105	202	243	90	84
Leroy town, Dodge County	1 116	36.8	53	252	43	46	121	203	141	57	60
Lessor town, Shawano County	1 112	33.0	85	257	37	43	181	200	119	56	30
Levis town, Clark County	504	36.8	26	116	25	20	49	73	71	34	27
Lewiston town, Columbia County	1 187	41.1	63	213	35	34	132	209	226	64	60
Liberty town, Grant County	552	33.9	52	129	20	16	65	91	68	28	29
Liberty town, Manitowoc County	1 287	39.0	64	292	43	35	126	218	220	79	54
Liberty town, Outagamie County	834	34.7	60	197	31	26	107	144	110	40	48
Liberty town, Vernon County	167	44.2	6	29	3	2	12	34	29	17	8
Liberty Grove town, Door County	1 858	49.1	78	278	36	31	136	247	297	168	147
Lima town, Grant County	721	33.4	56	173	33	28	89	117	99	33	31
Lima town, Pepin County	716	30.9	57	170	50	40	77	97	99	28	19
Lima town, Rock County	1 312	38.4	73	267	47	49	153	238	201	74	63
Lima town, Sheboygan County	2 948	39.1	179	581	101	89	300	544	492	169	118
Lime Ridge village, Sauk County	169	38.3	9	31	3	8	22	33	15	3	13
Lincoln town, Adams County	311	44.9	11	47	8	15	23	52	63	19	15
Lincoln town, Bayfield County	293	42.5	12	55	11	7	25	46	47	25	17
Lincoln town, Buffalo County	187	44.4	5	30	4	9	13	35	33	13	8
Lincoln town, Burnett County	286	44.3	6	47	12	6	20	54	67	24	11
Lincoln town, Eau Claire County	1 080	34.5	65	277	36	29	138	196	167	52	41
Lincoln town, Forest County	1 005	39.9	68	196	32	34	104	134	105	77	66
Lincoln town, Kewaunee County	957	36.1	54	219	38	35	113	152	146	46	28
Lincoln town, Monroe County	827	37.2	59	174	25	26	87	166	106	53	38
Lincoln town, Polk County	2 304	40.3	111	485	84	59	230	383	356	146	143
Lincoln town, Trempealeau County	829	37.5	55	148	19	31	115	166	131	49	45
Lincoln town, Vilas County	2 579	45.1	114	410	76	62	214	408	413	166	167
Lincoln town, Wood County	1 554	38.3	92	378	65	37	133	307	243	73	70
Lind town, Waupaca County	1 381	39.0	77	275	38	44	172	236	218	98	48
Linden village, Iowa County	615	30.5	54	140	30	27	104	108	56	15	23
Linden town, Iowa County	873	40.5	38	189	27	22	75	157	126	50	26
Lindina town, Juneau County	730	38.0	42	180	17	18	70	112	102	48	32
Linn town, Walworth County	2 194	41.9	129	367	54	58	266	336	356	161	124
Linwood town, Portage County	1 111	37.1	83	225	37	46	126	205	166	57	46
Lisbon town, Juneau County	1 020	39.5	40	244	31	25	90	187	143	59	61
Lisbon town, Waukesha County	9 359	38.6	620	1 975	317	234	883	1 833	1 505	585	425
Little Black town, Taylor County	1 148	35.9	71	278	34	35	139	208	169	54	38
Little Chute village, Outagamie County	10 476	32.9	785	2 265	388	514	1 613	1 747	1 337	410	327
Little Falls town, Monroe County	1 334	39.0	72	281	46	42	139	227	215	75	66
Little Grant town, Grant County	257	36.5	16	54	8	18	29	48	36	10	14

Table 2. **Age and Sex: 2000**—Con.

[For information on confidentiality protection, nonsampling error, and definitions, see text]

Age—Con.			Age and sex						Percent of total population		State County Place and County Subdivision
			All ages		18 years and over		65 years and over				
65 to 74 years	75 to 84 years	85 years and over	Female	Males per 100 females	Total	Female	Total	Female	Under 18 years	65 years and over	
											PLACE AND COUNTY SUBDIVISION—Con.
225	128	60	1 060	87.0	1 648	888	413	248	16.9	20.8	Lake Delton village, Sauk County
574	381	116	3 669	94.8	5 507	2 859	1 071	648	23.0	15.0	Lake Geneva city, Walworth County
102	51	19	508	98.8	770	387	172	86	23.8	17.0	Lake Holcombe town, Chippewa County
105	49	17	586	108.0	960	464	171	84	21.2	14.0	Lake Koshkonong CDP, Jefferson County
51	26	4	417	99.8	620	306	81	42	25.6	9.7	Lake Lac La Belle CDP, Jefferson County
62	45	5	461	108.9	714	342	112	48	25.9	11.6	Lakeland town, Barron County
341	230	129	2 510	92.9	3 528	1 846	700	429	27.2	14.5	Lake Mills city, Jefferson County
127	102	25	951	103.6	1 430	708	254	131	26.1	13.1	Lake Mills town, Jefferson County
80	60	11	498	103.8	756	370	151	78	25.5	14.9	Lake Nebagamon village, Douglas County
110	84	19	824	94.5	1 202	603	213	113	25.0	13.3	Lake Ripley CDP, Jefferson County
51	33	12	388	107.5	593	291	96	52	26.3	11.9	Lake Shangrila CDP, Kenosha County
35	31	7	297	105.1	447	221	73	45	26.6	12.0	Lakeside town, Douglas County
144	71	17	519	123.5	968	423	232	117	16.6	20.0	Lake Tomahawk town, Oneida County
62	45	12	462	98.7	683	339	119	63	25.6	13.0	Laketown town, Polk County
155	67	12	1 299	104.7	1 899	946	234	120	28.6	8.8	Lake Wazeecha CDP, Wood County
256	130	26	1 674	108.7	2 708	1 305	412	185	22.5	11.8	Lake Wisconsin CDP
248	126	26	1 650	108.4	2 658	1 283	400	182	22.7	11.6	Columbia County (part)
8	4	-	24	129.2	50	22	12	3	9.1	21.8	Sauk County (part)
184	98	18	1 214	102.5	1 839	917	300	159	25.2	12.2	Lake Wissota CDP, Chippewa County
155	80	10	422	107.3	711	351	245	117	18.7	28.0	Lakewood town, Oconto County
98	63	9	772	109.3	1 202	564	170	77	25.6	10.5	Lamartine town, Fond du Lac County
21	7	5	124	115.3	196	90	33	16	26.6	12.4	Lamont town, Lafayette County
103	61	17	703	106.1	1 043	502	181	87	28.0	12.5	Lanark town, Portage County
380	322	133	2 150	89.3	3 115	1 666	835	518	23.5	20.5	Lancaster city, Grant County
127	72	23	448	96.9	717	366	222	120	18.7	25.2	Land O'Lakes town, Vilas County
81	24	3	224	110.7	385	187	108	55	18.4	22.9	Langlade town, Langlade County
81	53	2	479	110.6	778	381	136	74	22.9	13.5	Lannon village, Waukesha County
144	88	25	709	92.8	1 010	528	257	141	26.1	18.8	Laona town, Forest County
36	11	1	112	119.6	199	92	48	21	19.1	19.5	La Pointe town, Ashland County
66	35	11	447	107.8	676	327	112	55	27.2	12.1	La Prairie town, Rock County
96	51	8	633	105.5	943	455	155	72	27.5	11.9	Larrabee town, Waupaca County
34	19	11	174	87.4	248	131	64	40	23.9	19.6	La Valle village, Sauk County
149	61	10	583	106.3	898	431	220	99	25.4	18.3	La Valle town, Sauk County
76	40	5	758	104.2	1 092	539	121	63	29.5	7.8	Lawrence town, Brown County
13	8	1	113	112.4	168	79	22	12	30.0	9.2	Lawrence town, Rusk County
137	88	14	822	102.4	1 228	612	239	130	26.2	14.4	Lebanon town, Dodge County
82	59	5	784	110.2	1 156	545	146	69	29.9	8.9	Lebanon town, Waupaca County
150	104	25	1 638	105.3	2 356	1 152	279	157	29.9	8.3	Ledgeview town, Brown County
65	34	9	385	111.2	612	295	108	55	24.7	13.3	Leeds town, Columbia County
146	50	4	794	93.1	1 064	548	200	93	30.6	13.0	Legend Lake CDP, Menominee County
136	77	23	872	102.2	1 313	652	236	119	25.5	13.4	Lemonweir town, Juneau County
38	30	17	243	109.9	377	184	85	45	26.1	16.7	Lena village, Oconto County
50	34	15	362	112.4	562	263	99	48	26.9	12.9	Lena town, Oconto County
100	46	14	560	108.0	893	424	160	78	23.3	13.7	Lenroot town, Sawyer County
21	23	5	130	103.8	213	107	49	25	19.6	18.5	Leola town, Adams County
50	28	5	419	104.8	610	297	83	40	28.9	9.7	Leon town, Monroe County
139	80	13	629	103.7	1 014	504	232	119	20.8	18.1	Leon town, Waushara County
78	48	14	535	108.6	811	388	140	72	27.3	12.5	Leroy town, Dodge County
56	39	9	533	108.6	770	360	104	54	30.8	9.4	Lessor town, Shawano County
35	16	12	224	125.0	362	164	63	35	28.2	12.5	Levis town, Clark County
85	44	22	566	109.7	911	430	151	73	23.3	12.7	Lewiston town, Columbia County
33	16	5	261	111.5	371	181	54	23	32.8	9.8	Liberty town, Grant County
88	59	9	625	105.9	931	446	156	71	27.7	12.1	Liberty town, Manitowoc County
37	29	5	396	110.6	577	267	71	30	30.8	8.5	Liberty town, Outagamie County
13	9	5	84	98.8	132	65	27	15	21.0	16.2	Liberty town, Vernon County
262	145	33	961	93.3	1 502	790	440	236	19.2	23.7	Liberty Grove town, Door County
40	18	4	350	106.0	492	241	62	30	31.8	8.6	Lima town, Grant County
50	25	4	353	102.8	489	232	79	35	31.7	11.0	Lima town, Pepin County
97	41	9	628	108.9	972	454	147	76	25.9	11.2	Lima town, Rock County
203	129	43	1 451	103.2	2 188	1 083	375	198	25.8	12.7	Lima town, Sheboygan County
21	11	-	78	116.7	129	63	32	15	23.7	18.9	Lime Ridge village, Sauk County
33	16	9	141	120.6	253	121	58	31	18.6	18.6	Lincoln town, Adams County
21	22	5	142	106.3	226	110	48	20	22.9	16.4	Lincoln town, Bayfield County
17	18	2	90	107.8	152	72	37	21	18.7	19.8	Lincoln town, Buffalo County
21	13	5	143	100.0	233	118	39	20	18.5	13.6	Lincoln town, Burnett County
47	27	5	527	104.9	738	354	79	38	31.7	7.3	Lincoln town, Eau Claire County
123	56	10	502	100.2	741	376	189	89	26.3	18.8	Lincoln town, Forest County
63	51	12	465	105.8	684	330	126	73	28.5	13.2	Lincoln town, Kewaunee County
60	21	12	398	107.8	594	281	93	45	28.2	11.2	Lincoln town, Monroe County
201	84	22	1 135	103.0	1 708	842	307	150	25.9	13.3	Lincoln town, Polk County
41	23	6	363	128.4	626	271	70	34	24.5	8.4	Lincoln town, Trempealeau County
324	190	35	1 269	103.2	2 055	1 039	549	286	20.3	21.3	Lincoln town, Vilas County
80	65	11	733	112.0	1 084	525	156	74	30.2	10.0	Lincoln town, Wood County
109	58	8	666	107.4	1 029	494	175	89	25.5	12.7	Lind town, Waupaca County
31	23	4	313	96.5	421	210	58	33	31.5	9.4	Linden village, Iowa County
60	58	45	431	102.6	646	327	163	95	26.0	18.7	Linden town, Iowa County
64	36	9	360	102.8	508	255	109	55	30.4	14.9	Lindina town, Juneau County
218	100	25	1 056	107.8	1 698	826	343	184	22.6	15.6	Linn town, Walworth County
77	37	6	547	103.1	803	391	120	64	27.7	10.8	Linwood town, Portage County
82	47	11	506	101.6	736	363	140	72	27.8	13.7	Lisbon town, Juneau County
634	271	77	4 689	99.6	6 764	3 424	982	519	27.7	10.5	Lisbon town, Waukesha County
85	28	9	542	111.8	799	373	122	58	30.4	10.6	Little Black town, Taylor County
566	386	138	5 348	95.9	7 426	3 843	1 090	636	29.1	10.4	Little Chute village, Outagamie County
113	50	8	635	110.1	981	468	171	86	26.5	12.8	Little Falls town, Monroe County
15	7	2	125	105.6	187	91	24	12	27.2	9.3	Little Grant town, Grant County

Table 2. **Age and Sex: 2000**—Con.

[For information on confidentiality protection, nonsampling error, and definitions, see text]

State County Place and County Subdivision	Total population	Median age	Age: Under 5 years	5 to 17 years	18 to 20 years	21 to 24 years	25 to 34 years	35 to 44 years	45 to 54 years	55 to 59 years	60 to 64 years
PLACE AND COUNTY SUBDIVISION—Con.											
Little Rice town, Oneida County	314	43.9	7	51	11	9	29	56	40	23	33
Little River town, Oconto County	1 065	38.9	52	236	44	36	100	181	160	67	43
Little Round Lake CDP, Sawyer County	948	21.1	132	297	44	44	136	125	82	22	21
Little Suamico town, Oconto County	3 877	35.4	260	902	131	99	510	859	616	193	93
Little Wolf town, Waupaca County	1 445	37.0	76	342	50	37	180	259	224	61	50
Livingston village	597	39.8	31	107	21	26	73	99	60	31	44
Grant County (part)	584	40.1	30	102	20	26	71	98	59	31	42
Iowa County (part)	13	19.5	1	5	1	-	2	1	1	-	2
Lodi city, Columbia County	2 882	36.5	209	558	71	97	427	493	359	132	92
Lodi town, Columbia County	2 791	38.3	189	498	86	77	341	522	466	172	139
Loganville village, Sauk County	276	36.4	16	52	7	13	42	54	36	15	9
Lohrville village, Waushara County	408	42.5	21	75	9	14	39	61	56	29	22
Lomira village, Dodge County	2 233	32.2	172	482	78	122	372	355	232	76	70
Lomira town, Dodge County	1 228	35.8	85	278	45	30	157	220	163	61	57
Lone Rock village, Richland County	929	34.1	69	188	47	31	150	157	103	39	46
Long Lake town, Florence County	197	51.3	9	21	5	8	6	32	35	12	22
Long Lake town, Washburn County	737	42.2	34	166	15	12	47	129	106	61	41
Longwood town, Clark County	698	34.4	61	177	33	23	60	87	94	46	27
Lorain town, Polk County	328	38.4	14	82	11	11	30	50	42	21	17
Lowell village, Dodge County	366	34.0	41	70	8	13	58	60	41	16	22
Lowell town, Dodge County	1 169	37.1	76	223	46	49	142	235	152	57	59
Lowville town, Columbia County	987	40.8	55	177	36	27	103	177	173	67	47
Loyal city, Clark County	1 308	37.4	99	241	45	42	183	171	119	60	69
Loyal town, Clark County	787	26.6	78	221	43	37	100	100	84	38	25
Lublin village, Taylor County	110	49.0	5	10	2	4	11	15	17	7	11
Lucas town, Dunn County	658	34.9	53	124	26	30	97	107	109	29	24
Luck village, Polk County	1 210	40.0	51	243	33	51	128	192	135	32	48
Luck town, Polk County	881	39.8	60	184	28	31	62	158	154	53	41
Ludington town, Eau Claire County	998	37.6	58	204	42	34	124	171	169	50	41
Luxemburg village, Kewaunee County	1 935	32.0	165	380	68	101	365	270	198	64	56
Luxemburg town, Kewaunee County	1 402	33.4	96	344	54	63	186	233	190	75	43
Lyndon town, Juneau County	1 217	35.4	91	266	41	54	151	195	182	77	54
Lyndon town, Sheboygan County	1 468	40.2	71	303	55	48	131	264	282	84	77
Lyndon Station village, Juneau County	458	42.8	27	77	14	12	42	79	69	21	25
Lynn town, Clark County	834	29.2	82	226	34	43	85	129	93	37	26
Lynne town, Oneida County	210	46.4	10	25	6	3	14	41	24	13	20
Lynxville village, Crawford County	176	45.0	11	20	3	8	17	29	35	18	10
Lyons town, Walworth County	3 440	38.8	204	703	98	115	362	622	538	190	153
McFarland village, Dane County	6 416	37.1	412	1 465	195	189	727	1 324	1 120	279	196
Mackford town, Green Lake County	585	36.5	38	130	22	20	61	122	77	27	31
McKinley town, Polk County	328	44.0	16	63	8	8	28	51	63	17	21
McKinley town, Taylor County	418	33.8	36	108	16	7	52	67	42	13	24
McMillan town, Marathon County	1 790	38.7	87	450	71	30	145	347	336	104	77
Madge town, Washburn County	454	51.9	17	52	5	8	35	60	76	44	56
Madison city, Dane County	208 054	30.6	10 815	26 446	20 240	24 248	37 054	29 925	26 553	7 941	5 648
Madison town, Dane County	7 005	27.8	482	826	560	1 032	1 773	950	731	197	130
Magnolia town, Rock County	854	34.4	75	190	31	50	92	154	131	38	31
Maiden Rock village, Pierce County	121	37.5	6	24	7	4	14	21	17	7	7
Maiden Rock town, Pierce County	589	41.8	23	127	25	17	36	109	107	32	25
Maine town, Marathon County	2 407	38.9	113	519	95	75	228	433	401	148	105
Maine town, Outagamie County	831	37.8	47	164	37	33	103	131	142	41	40
Manawa city, Waupaca County	1 330	36.6	83	281	43	43	178	189	136	51	42
Manchester town, Green Lake County	848	32.6	65	218	23	37	102	126	107	43	26
Manchester town, Jackson County	680	40.2	32	132	19	18	96	99	91	58	56
Manitowish Waters town, Vilas County	646	51.1	14	90	9	9	40	99	97	45	53
Manitowoc city, Manitowoc County	34 053	38.6	2 097	6 117	1 299	1 484	4 160	5 343	4 401	1 550	1 338
Manitowoc town, Manitowoc County	1 073	40.9	38	202	39	38	123	172	155	81	73
Manitowoc Rapids town, Manitowoc County	2 520	43.7	87	479	106	63	172	405	434	142	128
Maple town, Douglas County	649	39.0	41	112	14	17	95	101	108	44	27
Maple Bluff village, Dane County	1 358	44.8	86	240	28	31	85	216	291	89	49
Maple Creek town, Outagamie County	687	35.3	54	147	26	25	87	116	103	29	24
Maple Grove town, Barron County	968	36.4	60	247	39	24	86	193	132	43	52
Maple Grove town, Manitowoc County	852	34.7	50	206	31	41	103	157	120	42	27
Maple Grove town, Shawano County	1 045	37.0	70	212	42	36	126	186	144	50	41
Maplehurst town, Taylor County	359	35.1	29	73	15	15	47	51	56	19	16
Maple Plain town, Barron County	876	39.5	42	206	30	19	86	145	130	63	59
Maple Valley town, Oconto County	670	40.2	34	124	22	23	79	115	87	47	28
Marathon town, Marathon County	1 085	36.9	68	253	45	24	111	206	179	52	40
Marathon City village, Marathon County	1 640	35.8	98	336	63	69	225	270	233	66	60
Marcellon town, Columbia County	1 024	38.6	46	232	39	34	109	165	193	47	61
Marengo town, Ashland County	362	34.9	31	85	9	12	45	53	51	19	16
Maribel village, Manitowoc County	264	35.5	24	55	8	6	36	47	32	14	8
Marietta town, Crawford County	510	40.8	22	116	25	8	46	79	90	35	20
Marinette city, Marinette County	11 749	38.8	640	2 143	509	513	1 395	1 785	1 570	541	458
Marion town, Grant County	517	32.5	41	112	24	21	77	81	64	15	27
Marion town, Juneau County	433	45.4	16	70	13	14	42	59	73	46	36
Marion city	1 297	40.6	66	209	52	50	170	172	167	60	56
Shawano County (part)	1	43.5	-	-	-	-	-	1	-	-	-
Waupaca County (part)	1 296	40.6	66	209	52	50	170	171	167	60	56
Marion town, Waushara County	2 065	48.4	78	318	43	50	139	308	297	141	191
Markesan city, Green Lake County	1 396	39.1	88	255	48	60	172	202	158	73	59
Marquette village, Green Lake County	169	48.2	5	30	5	3	12	23	22	17	10
Marquette town, Green Lake County	481	39.4	34	77	24	17	48	81	67	28	22
Marshall village, Dane County	3 432	32.5	300	752	114	114	587	557	376	162	112

Table 2. **Age and Sex: 2000**—Con.

[For information on confidentiality protection, nonsampling error, and definitions, see text]

Age—Con.			Age and sex						Percent of total population		State County Place and County Subdivision
			All ages		18 years and over		65 years and over				
65 to 74 years	75 to 84 years	85 years and over	Female	Males per 100 females	Total	Female	Total	Female	Under 18 years	65 years and over	
											PLACE AND COUNTY SUBDIVISION—Con.
38	14	3	144	118.1	256	116	55	23	18.5	17.5	Little Rice town, Oneida County
80	49	17	517	106.0	777	375	146	75	27.0	13.7	Little River town, Oconto County
24	19	2	499	90.0	519	287	45	25	45.3	4.7	Little Round Lake CDP, Sawyer County
120	71	23	1 894	104.7	2 715	1 333	214	119	30.0	5.5	Little Suamico town, Oconto County
106	50	10	699	106.7	1 027	495	166	88	28.9	11.5	Little Wolf town, Waupaca County
42	46	17	312	91.3	459	245	105	66	23.1	17.6	Livingston village
42	46	17	306	90.8	452	241	105	66	22.6	18.0	Grant County (part)
-	-	-	6	116.7	7	4	-	-	46.2	-	Iowa County (part)
168	157	119	1 515	90.2	2 115	1 125	444	303	26.6	15.4	Lodi city, Columbia County
199	87	15	1 353	106.3	2 104	1 028	301	142	24.6	10.8	Lodi town, Columbia County
11	18	3	141	95.7	208	108	32	18	24.6	11.6	Loganville village, Sauk County
42	35	5	202	102.0	312	152	82	41	23.5	20.1	Lohrville village, Waushara County
107	110	57	1 116	100.1	1 579	811	274	171	29.3	12.3	Lomira village, Dodge County
86	39	7	569	115.8	865	400	132	60	29.6	10.7	Lomira town, Dodge County
49	37	13	481	93.1	672	359	99	61	27.7	10.7	Lone Rock village, Richland County
31	10	6	89	121.3	167	79	47	20	15.2	23.9	Long Lake town, Florence County
74	42	10	358	105.9	537	261	126	63	27.1	17.1	Long Lake town, Washburn County
55	27	8	337	107.1	460	218	90	47	34.1	12.9	Longwood town, Clark County
29	19	2	157	108.9	232	109	50	25	29.3	15.2	Lorain town, Polk County
20	13	4	179	104.5	255	125	37	19	30.3	10.1	Lowell village, Dodge County
77	43	10	556	110.3	870	401	130	58	25.6	11.1	Lowell town, Dodge County
68	40	17	481	105.2	755	371	125	73	23.5	12.7	Lowville town, Columbia County
140	99	40	689	89.8	968	520	279	168	26.0	21.3	Loyal city, Clark County
40	17	4	379	107.7	488	226	61	30	38.0	7.8	Loyal town, Clark County
12	10	6	56	96.4	95	52	28	19	13.6	25.5	Lublin village, Taylor County
40	16	3	304	116.4	481	221	59	31	26.9	9.0	Lucas town, Dunn County
97	121	79	654	85.0	916	507	297	193	24.3	24.5	Luck village, Polk County
66	33	11	417	111.3	637	302	110	53	27.7	12.5	Luck town, Polk County
68	30	7	483	106.6	736	364	105	56	26.3	10.5	Ludington town, Eau Claire County
112	111	45	974	98.7	1 390	734	268	156	28.2	13.9	Luxemburg village, Kewaunee County
64	47	7	697	101.1	962	481	118	65	31.4	8.4	Luxemburg town, Kewaunee County
63	37	6	592	105.6	860	420	106	52	29.3	8.7	Lyndon town, Juneau County
97	47	9	689	113.1	1 094	510	153	65	25.5	10.4	Lyndon town, Sheboygan County
45	36	11	234	95.7	354	181	92	46	22.7	20.1	Lyndon Station village, Juneau County
49	24	6	419	99.0	526	268	79	46	36.9	9.5	Lynn town, Clark County
39	14	1	98	114.3	175	82	54	26	16.7	25.7	Lynne town, Oneida County
18	7	-	85	107.1	145	73	25	14	17.6	14.2	Lynxville village, Crawford County
225	147	83	1 722	99.8	2 533	1 281	455	262	26.4	13.2	Lyons town, Walworth County
272	189	48	3 198	100.6	4 539	2 313	509	304	29.3	7.9	McFarland village, Dane County
37	14	6	280	108.9	417	199	57	30	28.7	9.7	Mackford town, Green Lake County
39	13	1	146	124.7	249	116	53	25	24.1	16.2	McKinley town, Polk County
31	18	4	206	102.9	274	138	53	31	34.4	12.7	McKinley town, Taylor County
79	50	14	888	101.6	1 253	621	143	68	30.0	8.0	McMillan town, Marathon County
58	39	4	224	102.7	385	186	101	52	15.2	22.2	Madge town, Washburn County
9 508	7 025	2 651	105 806	96.6	170 793	87 593	19 184	11 705	17.9	9.2	Madison city, Dane County
176	112	36	3 198	119.0	5 697	2 577	324	185	18.7	4.6	Madison town, Dane County
43	17	2	427	100.0	589	294	62	31	31.0	7.3	Magnolia town, Rock County
5	8	1	59	105.1	91	49	14	7	24.8	11.6	Maiden Rock village, Pierce County
44	33	11	276	113.4	439	208	88	43	25.5	14.9	Maiden Rock town, Pierce County
165	101	24	1 192	101.9	1 775	879	290	154	26.3	12.0	Maine town, Marathon County
53	31	9	376	121.0	620	284	93	50	25.4	11.2	Maine town, Outagamie County
105	123	56	696	91.1	966	511	284	178	27.4	21.4	Manawa city, Waupaca County
52	40	9	424	100.0	565	271	101	52	33.4	11.9	Manchester town, Green Lake County
53	23	3	335	103.0	516	254	79	40	24.1	11.6	Manchester town, Jackson County
112	61	17	303	113.2	542	267	190	101	16.1	29.4	Manitowish Waters town, Vilas County
2 784	2 470	1 010	17 564	93.9	25 839	13 534	6 264	3 850	24.1	18.4	Manitowoc city, Manitowoc County
84	57	11	545	96.9	833	419	152	87	22.4	14.2	Manitowoc town, Manitowoc County
239	165	100	1 350	86.7	1 954	1 077	504	355	22.5	20.0	Manitowoc Rapids town, Manitowoc County
50	31	9	316	105.4	496	236	90	45	23.6	13.9	Maple town, Douglas County
132	88	23	703	93.2	1 032	539	243	133	24.0	17.9	Maple Bluff village, Dane County
36	28	12	326	110.7	486	245	76	41	29.3	11.1	Maple Creek town, Outagamie County
50	32	10	475	103.8	661	317	92	48	31.7	9.5	Maple Grove town, Barron County
51	17	7	396	115.2	596	271	75	36	30.0	8.8	Maple Grove town, Manitowoc County
74	53	11	519	101.3	763	370	138	71	27.0	13.2	Maple Grove town, Shawano County
20	13	5	164	118.9	257	123	38	19	28.4	10.6	Maplehurst town, Taylor County
55	31	10	438	100.0	628	316	96	49	28.3	11.0	Maple Plain town, Barron County
59	48	4	327	104.9	512	253	111	62	23.6	16.6	Maple Valley town, Oconto County
67	37	3	521	108.3	764	371	107	54	29.6	9.9	Marathon town, Marathon County
105	84	31	852	92.5	1 206	622	220	125	26.5	13.4	Marathon City village, Marathon County
59	29	10	494	107.3	746	370	98	53	27.1	9.6	Marcellon town, Columbia County
20	13	8	177	104.5	246	121	41	21	32.0	11.3	Marengo town, Ashland County
19	12	3	138	91.3	185	102	34	21	29.9	12.9	Maribel village, Manitowoc County
37	28	4	243	109.9	372	179	69	39	27.1	13.5	Marietta town, Crawford County
882	873	440	6 207	89.3	8 966	4 844	2 195	1 440	23.7	18.7	Marinette city, Marinette County
39	10	6	238	117.2	364	173	55	20	29.6	10.6	Marion town, Grant County
37	20	7	214	102.3	347	177	64	35	19.9	14.8	Marion town, Juneau County
133	125	37	681	90.5	1 022	544	295	186	21.2	22.7	Marion city
-	-	-	-	(X)	1	-	-	-	-	-	Shawano County (part)
133	125	37	681	90.3	1 021	544	295	186	21.2	22.8	Waupaca County (part)
330	141	29	1 022	102.1	1 669	836	500	250	19.2	24.2	Marion town, Waushara County
133	103	45	717	94.7	1 053	551	281	158	24.6	20.1	Markesan city, Green Lake County
26	10	6	79	113.9	134	64	42	23	20.7	24.9	Marquette village, Green Lake County
52	26	5	246	95.5	370	190	83	40	23.1	17.3	Marquette town, Green Lake County
167	137	54	1 725	99.0	2 380	1 233	358	199	30.7	10.4	Marshall village, Dane County

Table 2. **Age and Sex: 2000**—Con.

[For information on confidentiality protection, nonsampling error, and definitions, see text]

State County Place and County Subdivision	Total population	Median age	Age: Under 5 years	5 to 17 years	18 to 20 years	21 to 24 years	25 to 34 years	35 to 44 years	45 to 54 years	55 to 59 years	60 to 64 years
PLACE AND COUNTY SUBDIVISION—Con.											
Marshall town, Richland County	600	37.6	35	146	25	13	61	97	85	27	27
Marshall town, Rusk County	683	31.2	61	205	22	15	83	98	64	21	20
Marshfield town, Fond du Lac County	1 118	39.0	46	240	47	38	97	214	162	63	48
Marshfield city	18 800	38.7	1 117	3 182	753	904	2 421	2 899	2 618	846	713
Marathon County (part)	417	40.6	14	75	20	10	50	67	59	15	17
Wood County (part)	18 383	38.7	1 103	3 107	733	894	2 371	2 832	2 559	831	696
Marshfield town, Wood County	811	38.5	42	170	36	27	79	156	137	41	30
Martell town, Pierce County	1 070	36.1	57	239	45	28	136	249	159	46	34
Mason village, Bayfield County	72	37.0	6	17	2	1	5	14	11	3	1
Mason town, Bayfield County	326	38.5	18	84	12	8	27	59	48	18	11
Matteson town, Waupaca County	956	37.5	62	214	30	30	100	190	137	53	49
Mattoon village, Shawano County	466	36.2	27	106	19	25	49	79	57	16	24
Mauston city, Juneau County	3 740	38.4	237	668	166	155	457	556	429	155	134
Maxville town, Buffalo County	325	33.4	18	80	17	14	39	54	48	15	12
Mayville town, Clark County	919	33.2	70	219	49	47	96	147	116	34	36
Mayville city, Dodge County	4 902	37.8	277	988	168	175	604	883	593	189	170
Mazomanie village, Dane County	1 485	35.6	100	305	48	50	222	259	224	64	45
Mazomanie town, Dane County	1 185	37.6	73	248	35	31	141	250	200	56	55
Mead town, Clark County	290	39.3	25	54	9	5	37	30	44	25	18
Meadowbrook town, Sawyer County	146	41.5	7	23	8	5	14	27	28	9	7
Mecan town, Marquette County	726	47.4	29	95	19	22	61	96	96	58	58
Medary town, La Crosse County	1 463	38.8	93	315	53	50	149	250	283	95	65
Medford city, Taylor County	4 350	39.3	245	763	163	213	546	634	501	162	171
Medford town, Taylor County	2 216	37.0	129	513	78	67	236	474	285	101	104
Medina town, Dane County	1 235	38.0	87	252	37	43	130	221	236	63	40
Meeme town, Manitowoc County	1 538	37.0	90	335	76	39	172	267	224	73	58
Meenon town, Burnett County	1 172	42.1	59	198	34	44	124	176	184	75	63
Mellen city, Ashland County	845	42.6	44	130	31	29	89	132	94	50	40
Melrose village, Jackson County	529	39.7	21	116	18	12	60	81	58	26	14
Melrose town, Jackson County	402	39.0	26	82	13	6	42	93	51	24	18
Melvina village, Monroe County	93	34.9	5	26	2	3	11	17	9	4	4
Menasha city	16 331	34.0	1 149	3 038	594	970	2 686	2 801	2 004	641	517
Calumet County (part)	688	31.7	69	148	23	22	138	166	74	19	6
Winnebago County (part)	15 643	34.2	1 080	2 890	571	948	2 548	2 635	1 930	622	511
Menasha town, Winnebago County	15 858	36.9	971	2 864	608	843	2 129	2 785	2 357	820	730
Menominee town, Menominee County	4 562	27.7	434	1 342	203	178	504	624	464	213	214
Menomonee Falls village, Waukesha County	32 647	39.2	2 161	6 001	838	923	3 881	6 069	4 449	1 657	1 544
Menomonie city, Dunn County	14 937	23.2	674	1 645	2 916	3 118	1 705	1 350	1 163	377	304
Menomonie town, Dunn County	3 174	36.0	191	777	104	109	359	524	520	182	119
Mentor town, Clark County	570	39.1	39	111	21	24	54	101	81	23	35
Mequon city, Ozaukee County	21 823	42.5	1 202	4 922	509	404	1 303	3 694	4 217	1 553	1 046
Mercer town, Iron County	1 732	49.7	56	234	32	30	130	262	253	156	137
Merrill city, Lincoln County	10 146	37.3	657	1 906	380	479	1 321	1 465	1 102	426	411
Merrill town, Lincoln County	2 979	38.7	169	605	99	72	329	569	479	185	148
Merrillan village, Jackson County	585	39.3	37	98	24	24	77	73	81	40	32
Merrimac village, Sauk County	416	40.7	17	86	17	6	39	75	66	24	18
Merrimac town, Sauk County	868	46.8	36	119	17	19	81	129	183	70	70
Merton village, Waukesha County	1 926	34.5	140	557	57	40	189	445	283	93	47
Merton town, Waukesha County	7 988	38.3	483	1 961	232	188	678	1 601	1 352	473	334
Meteor town, Sawyer County	170	37.6	14	42	3	1	10	37	24	12	9
Metomen town, Fond du Lac County	709	36.6	48	164	28	18	80	126	102	27	25
Middle Inlet town, Marinette County	831	46.4	31	127	29	16	50	135	130	68	69
Middleton city, Dane County	15 770	36.2	882	2 702	459	920	2 624	2 594	2 680	787	504
Middleton town, Dane County	4 594	39.5	270	1 104	127	93	352	906	1 011	278	125
Middle Village CDP	351	22.6	49	105	11	19	45	46	36	5	7
Menominee County (part)	44	35.0	5	10	3	1	3	7	5	1	2
Shawano County (part)	307	22.2	44	95	8	18	42	39	31	4	5
Mifflin town, Iowa County	617	35.1	45	171	16	11	64	114	99	30	16
Milford town, Jefferson County	1 055	40.0	44	225	34	36	93	184	172	61	56
Milladore village	268	36.0	13	48	20	18	32	41	32	11	9
Portage County (part)	-	-	-	-	-	-	-	-	-	-	-
Wood County (part)	268	36.0	13	48	20	18	32	41	32	11	9
Milladore town, Wood County	706	36.3	48	142	30	34	86	135	95	26	28
Millston town, Jackson County	136	50.0	5	18	1	4	11	19	22	16	7
Milltown village, Polk County	888	39.9	51	149	29	38	112	130	106	21	43
Milltown town, Polk County	1 146	40.4	58	243	39	24	114	181	206	71	59
Millville town, Grant County	147	41.6	6	25	5	4	11	30	23	13	11
Milton town, Buffalo County	517	41.7	24	94	15	14	55	81	93	39	25
Milton city, Rock County	5 132	34.3	350	1 065	204	235	763	863	679	192	172
Milton town, Rock County	2 844	38.3	153	595	102	100	299	548	511	175	111
Milwaukee city	596 974	30.6	47 545	123 439	32 231	40 618	94 451	85 792	68 351	21 586	17 838
Milwaukee County (part)	596 974	30.6	47 545	123 439	32 231	40 618	94 451	85 792	68 351	21 586	17 838
Washington County (part)	-	-	-	-	-	-	-	-	-	-	-
Waukesha County (part)	-	-	-	-	-	-	-	-	-	-	-
Mineral Point city, Iowa County	2 617	38.4	167	474	77	125	322	433	339	116	100
Mineral Point town, Iowa County	867	34.8	74	198	23	34	108	129	158	37	34
Minocqua town, Oneida County	4 859	47.1	205	749	112	93	387	730	732	336	326
Minong village, Washburn County	531	38.4	44	95	19	20	69	70	57	33	25
Minong town, Washburn County	858	50.1	36	115	15	19	77	97	154	74	76
Mishicot village, Manitowoc County	1 422	39.1	69	285	52	51	161	211	177	91	76

Table 2. **Age and Sex: 2000**—Con.

[For information on confidentiality protection, nonsampling error, and definitions, see text]

Age—Con.			Age and sex						Percent of total population		State County Place and County Subdivision
			All ages		18 years and over		65 years and over				
65 to 74 years	75 to 84 years	85 years and over	Female	Males per 100 females	Total	Female	Total	Female	Under 18 years	65 years and over	
											PLACE AND COUNTY SUBDIVISION—Con.
51	26	7	282	112.8	419	207	84	43	30.2	14.0	Marshall town, Richland County
50	35	9	350	95.1	417	207	94	52	38.9	13.8	Marshall town, Rusk County
64	61	38	555	101.4	832	419	163	97	25.6	14.6	Marshfield town, Fond du Lac County
1 404	1 362	581	9 885	90.2	14 501	7 807	3 347	2 103	22.9	17.8	Marshfield city
55	30	5	199	109.5	328	158	90	50	21.3	21.6	Marathon County (part)
1 349	1 332	576	9 686	89.8	14 173	7 649	3 257	2 053	22.9	17.7	Wood County (part)
49	34	10	393	106.4	599	298	93	50	26.1	11.5	Marshfield town, Wood County
34	39	4	534	100.4	774	378	77	34	27.7	7.2	Martell town, Pierce County
8	4	-	36	100.0	49	25	12	8	31.9	16.7	Mason village, Bayfield County
26	11	4	151	115.9	224	107	41	22	31.3	12.6	Mason town, Bayfield County
48	37	6	479	99.6	680	340	91	49	28.9	9.5	Matteson town, Waupaca County
28	25	11	241	93.4	333	173	64	40	28.5	13.7	Mattoon village, Shawano County
306	350	127	1 988	88.1	2 835	1 563	783	508	24.2	20.9	Mauston city, Juneau County
18	6	4	157	107.0	227	105	28	12	30.2	8.6	Maxville town, Buffalo County
59	36	10	450	104.2	630	304	105	50	31.4	11.4	Mayville town, Clark County
378	336	141	2 464	98.9	3 637	1 877	855	511	25.8	17.4	Mayville city, Dodge County
89	66	13	729	103.7	1 080	552	168	97	27.3	11.3	Mazomanie village, Dane County
52	36	8	599	97.8	864	429	96	49	27.1	8.1	Mazomanie town, Dane County
22	15	6	134	116.4	211	96	43	21	27.2	14.8	Mead town, Clark County
9	8	1	73	100.0	116	54	18	10	20.5	12.3	Meadowbrook town, Sawyer County
121	55	16	354	105.1	602	298	192	95	17.1	26.4	Mecan town, Marquette County
64	32	14	716	104.3	1 055	514	110	58	27.9	7.5	Medary town, La Crosse County
395	342	215	2 277	91.0	3 342	1 791	952	591	23.2	21.9	Medford city, Taylor County
127	83	19	1 078	105.6	1 574	773	229	111	29.0	10.3	Medford town, Taylor County
70	45	11	606	103.8	896	433	126	57	27.4	10.2	Medina town, Dane County
114	74	16	752	104.5	1 113	545	204	111	27.6	13.3	Meeme town, Manitowoc County
141	61	13	541	116.6	915	423	215	99	21.9	18.3	Meenon town, Burnett County
92	72	42	426	98.4	671	350	206	127	20.6	24.4	Mellen city, Ashland County
62	47	14	266	98.9	392	216	123	78	25.9	23.3	Melrose village, Jackson County
26	18	3	191	110.5	294	136	47	27	26.9	11.7	Melrose town, Jackson County
8	1	3	50	86.0	62	33	12	7	33.3	12.9	Melvina village, Monroe County
981	723	227	8 303	96.7	12 144	6 279	1 931	1 146	25.6	11.8	Menasha city
19	4	-	334	106.0	471	245	23	14	31.5	3.3	Calumet County (part)
962	719	227	7 969	96.3	11 673	6 034	1 908	1 132	25.4	12.2	Winnebago County (part)
961	578	212	7 946	99.6	12 023	6 082	1 751	963	24.2	11.0	Menasha town, Winnebago County
275	98	13	2 312	97.3	2 786	1 449	386	199	38.9	8.5	Menominee town, Menominee County
2 912	1 613	599	16 858	93.7	24 485	12 830	5 124	2 968	25.0	15.7	Menomonee Falls village, Waukesha County
668	636	381	7 501	99.1	12 618	6 354	1 685	1 067	15.5	11.3	Menomonie city, Dunn County
191	74	24	1 593	99.2	2 206	1 094	289	150	30.5	9.1	Menomonie town, Dunn County
42	34	5	277	105.8	420	203	81	36	26.3	14.2	Mentor town, Clark County
1 699	1 009	265	11 056	97.4	15 699	8 101	2 973	1 626	28.1	13.6	Mequon city, Ozaukee County
265	152	25	858	101.9	1 442	715	442	221	16.7	25.5	Mercer town, Iron County
810	744	445	5 346	89.8	7 583	4 113	1 999	1 298	25.3	19.7	Merrill city, Lincoln County
192	103	29	1 469	102.8	2 205	1 103	324	172	26.0	10.9	Merrill town, Lincoln County
46	37	16	292	100.3	450	234	99	59	23.1	16.9	Merrillan village, Jackson County
43	20	5	217	91.7	313	160	68	36	24.8	16.3	Merrimac village, Sauk County
86	49	9	419	107.2	713	348	144	68	17.9	16.6	Merrimac town, Sauk County
46	19	10	944	104.0	1 229	606	75	39	36.2	3.9	Merton village, Waukesha County
456	189	41	3 889	105.4	5 544	2 735	686	342	30.6	8.6	Merton town, Waukesha County
11	6	1	77	120.8	114	46	18	6	32.9	10.6	Meteor town, Sawyer County
63	22	6	347	104.3	497	245	91	49	29.9	12.8	Metomen town, Fond du Lac County
116	46	14	409	103.2	673	328	176	77	19.0	21.2	Middle Inlet town, Marinette County
740	642	236	8 211	92.1	12 186	6 461	1 618	954	22.7	10.3	Middleton city, Dane County
197	93	38	2 300	99.7	3 220	1 639	328	168	29.9	7.1	Middleton town, Dane County
19	7	2	184	90.8	197	104	28	16	43.9	8.0	Middle Village CDP
4	3	-	20	120.0	29	13	7	4	34.1	15.9	Menominee County (part)
15	4	2	164	87.2	168	91	21	12	45.3	6.8	Shawano County (part)
36	14	1	311	98.4	401	191	51	24	35.0	8.3	Mifflin town, Iowa County
94	48	8	502	110.2	786	366	150	77	25.5	14.2	Milford town, Jefferson County
21	18	5	125	114.4	207	97	44	22	22.8	16.4	Milladore village
-	-	-	-	(X)	-	-	-	-	(X)	(X)	Portage County (part)
21	18	5	125	114.4	207	97	44	22	22.8	16.4	Wood County (part)
46	29	7	320	120.6	516	244	82	40	26.9	11.6	Milladore town, Wood County
20	11	2	65	109.2	113	52	33	18	16.9	24.3	Millston town, Jackson County
102	86	21	480	85.0	688	370	209	124	22.5	23.5	Milltown village, Polk County
94	45	12	546	109.9	845	401	151	73	26.3	13.2	Milltown town, Polk County
15	3	1	71	107.0	116	54	19	7	21.1	12.9	Millville town, Grant County
47	25	5	255	102.7	399	189	77	35	22.8	14.9	Milton town, Buffalo County
312	202	95	2 616	96.2	3 717	1 950	609	371	27.6	11.9	Milton city, Rock County
155	79	16	1 389	104.8	2 096	1 004	250	125	26.3	8.8	Milton town, Rock County
33 015	23 727	8 381	311 611	91.6	425 990	227 523	65 123	39 904	28.6	10.9	Milwaukee city
33 015	23 727	8 381	311 611	91.6	425 990	227 523	65 123	39 904	28.6	10.9	Milwaukee County (part)
-	-	-	-	(X)	-	-	-	-	(X)	(X)	Washington County (part)
-	-	-	-	(X)	-	-	-	-	(X)	(X)	Waukesha County (part)
190	194	80	1 374	90.5	1 976	1 061	464	287	24.5	17.7	Mineral Point city, Iowa County
45	23	4	426	103.5	595	284	72	32	31.4	8.3	Mineral Point town, Iowa County
720	372	97	2 425	100.4	3 905	1 976	1 189	625	19.6	24.5	Minocqua town, Oneida County
52	32	15	271	95.9	392	204	99	58	26.2	18.6	Minong village, Washburn County
138	50	7	426	101.4	707	346	195	86	17.6	22.7	Minong town, Washburn County
141	78	30	704	102.0	1 068	527	249	132	24.9	17.5	Mishicot village, Manitowoc County

Table 2. **Age and Sex: 2000**—Con.

[For information on confidentiality protection, nonsampling error, and definitions, see text]

State County Place and County Subdivision	Total population	Median age	Age: Under 5 years	5 to 17 years	18 to 20 years	21 to 24 years	25 to 34 years	35 to 44 years	45 to 54 years	55 to 59 years	60 to 64 years
PLACE AND COUNTY SUBDIVISION—Con.											
Mishicot town, Manitowoc County	1 409	35.5	88	350	52	34	168	257	220	66	44
Mitchell town, Sheboygan County	1 132	39.9	65	218	39	34	110	204	210	71	52
Modena town, Buffalo County	318	41.4	20	56	12	8	26	63	45	22	19
Molitor town, Taylor County	263	39.5	12	54	8	11	28	45	38	13	24
Mondovi city, Buffalo County	2 634	40.3	150	468	93	119	295	359	315	118	100
Mondovi town, Buffalo County	449	34.1	25	111	16	12	68	80	63	21	18
Monico town, Oneida County	364	37.2	18	99	11	7	35	87	46	13	13
Monona city, Dane County	8 018	41.3	364	1 280	241	303	1 014	1 298	1 316	436	356
Monroe town, Adams County	363	52.6	13	39	5	13	24	55	46	44	37
Monroe city, Green County	10 843	38.9	662	1 997	371	442	1 327	1 695	1 438	474	423
Monroe town, Green County	1 142	42.4	50	232	37	20	87	204	175	58	57
Montana town, Buffalo County	306	35.3	26	73	8	7	37	64	36	14	12
Montello city, Marquette County	1 397	40.3	86	245	50	55	145	222	151	66	65
Montello town, Marquette County	1 043	45.5	43	172	26	33	84	156	153	78	67
Montfort village	663	35.9	31	170	36	19	61	113	91	23	22
Grant County (part)	603	35.4	30	156	33	19	58	105	75	19	17
Iowa County (part)	60	46.0	1	14	3	-	3	8	16	4	5
Monticello village, Green County	1 146	38.7	74	205	36	51	139	183	166	69	47
Monticello town, Lafayette County	148	37.3	10	30	8	11	13	23	24	5	5
Montpelier town, Kewaunee County	1 371	35.6	90	287	55	69	167	234	209	64	42
Montreal city, Iron County	838	39.8	50	156	23	28	94	139	127	35	33
Montrose town, Dane County	1 134	38.8	68	242	30	28	104	224	226	53	50
Morgan town, Oconto County	882	37.9	47	187	32	35	90	161	154	50	23
Morris town, Shawano County	485	38.6	29	94	14	25	55	81	62	31	29
Morrison town, Brown County	1 651	35.2	117	362	60	63	219	276	254	77	54
Morse town, Ashland County	515	38.7	30	96	14	12	72	91	70	36	27
Moscow town, Iowa County	594	39.1	28	140	20	14	52	122	109	38	19
Mosel town, Sheboygan County	839	42.2	35	161	34	15	70	146	154	76	50
Mosinee city, Marathon County	4 063	35.1	264	803	141	190	629	594	503	150	171
Mosinee town, Marathon County	2 146	35.7	143	464	60	69	302	406	361	101	83
Moundville town, Marquette County	574	38.3	36	131	17	16	57	98	75	23	29
Mountain town, Oconto County	860	44.9	28	157	26	26	71	123	112	49	77
Mount Calvary village, Fond du Lac County	956	38.0	34	287	44	28	67	86	81	47	34
Mount Hope village, Grant County	186	39.3	14	28	6	11	26	26	26	6	14
Mount Hope town, Grant County	225	39.8	11	46	8	7	19	46	32	18	11
Mount Horeb village, Dane County	5 860	34.0	491	1 196	153	243	938	1 054	687	195	140
Mount Ida town, Grant County	523	38.2	40	105	25	24	57	71	97	29	19
Mount Morris town, Waushara County	1 092	47.2	43	178	29	26	70	158	179	75	102
Mount Pleasant town, Green County	547	35.2	39	133	13	19	68	90	83	21	27
Mount Pleasant town, Racine County	23 142	42.7	1 240	3 922	771	845	2 248	3 456	3 780	1 415	1 131
Mount Sterling village, Crawford County	215	44.0	9	47	5	3	18	36	24	8	9
Mukwa town, Waupaca County	2 773	38.1	162	618	96	78	276	567	477	143	115
Mukwonago village	6 162	33.9	434	1 139	239	368	995	985	876	262	190
Walworth County (part)	-	-	-	-	-	-	-	-	-	-	-
Waukesha County (part)	6 162	33.9	434	1 139	239	368	995	985	876	262	190
Mukwonago town, Waukesha County	6 868	36.7	426	1 729	266	177	631	1 497	1 275	386	178
Murry town, Rusk County	275	45.6	15	43	7	6	28	36	45	22	14
Muscoda village	1 453	39.3	91	252	59	55	205	191	186	70	53
Grant County (part)	1 357	40.5	82	231	51	49	186	174	178	68	51
Iowa County (part)	96	27.7	9	21	8	6	19	17	8	2	2
Muscoda town, Grant County	674	36.3	33	151	37	24	74	105	108	34	36
Muskego city, Waukesha County	21 397	37.5	1 431	4 456	637	671	2 499	4 238	3 417	1 127	788
Namakagon town, Bayfield County	285	58.6	7	21	2	2	17	33	40	29	42
Naples town, Buffalo County	584	38.6	39	131	18	11	57	108	95	28	19
Nasewaupee town, Door County	1 873	43.3	67	326	62	50	180	322	335	120	103
Nashotah village, Waukesha County	1 266	37.8	91	294	44	21	128	238	225	66	46
Nashville town, Forest County	1 157	39.8	76	225	31	40	124	159	144	79	83
Navarino town, Shawano County	422	41.5	18	79	14	11	37	90	73	23	23
Necedah village, Juneau County	888	33.9	87	184	28	43	117	140	107	28	47
Necedah town, Juneau County	2 156	38.1	131	487	68	61	246	295	279	147	106
Neenah city, Winnebago County	24 507	35.4	1 701	5 048	814	1 052	3 485	4 366	3 233	991	761
Neenah town, Winnebago County	2 657	40.6	124	579	78	58	207	530	449	201	141
Neillsville city, Clark County	2 731	40.3	158	533	95	96	291	369	297	96	119
Nekimi town, Winnebago County	1 419	39.7	60	285	57	42	163	245	250	96	63
Nekoosa city, Wood County	2 590	36.6	173	543	106	96	313	392	290	118	125
Nelson village, Buffalo County	395	38.9	12	82	14	16	57	49	57	20	20
Nelson town, Buffalo County	586	41.6	33	99	17	24	72	92	92	49	31
Nelsonville village, Portage County	191	33.5	19	36	1	10	37	27	24	9	7
Neopit CDP, Menominee County	839	24.7	82	273	35	31	113	120	76	34	27
Neosho village, Dodge County	593	33.6	55	124	25	31	75	116	86	21	17
Nepeuskun town, Winnebago County	689	38.5	48	138	22	26	66	131	102	28	31
Neshkoro village, Marquette County	453	43.8	24	72	13	13	44	69	72	18	17
Neshkoro town, Marquette County	595	49.6	22	85	15	10	42	84	86	46	58
Neva town, Langlade County	994	38.9	55	223	23	24	99	185	133	56	52
Newark town, Rock County	1 571	41.6	80	311	49	36	118	288	298	119	90
New Auburn village	562	34.9	50	123	15	17	77	81	75	24	31
Barron County (part)	15	41.5	1	4	-	2	-	3	2	1	1
Chippewa County (part)	547	34.8	49	119	15	15	77	78	73	23	30
New Berlin city, Waukesha County	38 220	39.8	2 275	7 198	1 134	1 315	4 120	6 963	6 392	2 203	1 777
Newbold town, Oneida County	2 710	42.8	127	489	56	62	272	460	453	209	191

Table 2. **Age and Sex: 2000**—Con.

[For information on confidentiality protection, nonsampling error, and definitions, see text]

Age—Con.			Age and sex						Percent of total population		State County Place and County Subdivision
			All ages		18 years and over		65 years and over				
65 to 74 years	75 to 84 years	85 years and over	Female	Males per 100 females	Total	Female	Total	Female	Under 18 years	65 years and over	
											PLACE AND COUNTY SUBDIVISION—Con.
75	46	9	682	106.6	971	466	130	68	31.1	9.2	Mishicot town, Manitowoc County
83	42	4	548	106.6	849	407	129	65	25.0	11.4	Mitchell town, Sheboygan County
28	13	6	154	106.5	242	115	47	26	23.9	14.8	Modena town, Buffalo County
19	11	-	123	113.8	197	98	30	15	25.1	11.4	Molitor town, Taylor County
252	243	122	1 420	85.5	2 016	1 117	617	399	23.5	23.4	Mondovi city, Buffalo County
29	5	1	229	96.1	313	149	35	13	30.3	7.8	Mondovi town, Buffalo County
22	8	5	179	103.4	247	122	35	15	32.1	9.6	Monico town, Oneida County
740	529	141	4 193	91.2	6 374	3 388	1 410	854	20.5	17.6	Monona city, Dane County
58	20	9	185	96.2	311	155	87	43	14.3	24.0	Monroe town, Adams County
920	776	318	5 705	90.1	8 184	4 408	2 014	1 291	24.5	18.6	Monroe city, Green County
91	55	76	595	91.9	860	452	222	136	24.7	19.4	Monroe town, Green County
14	13	2	157	94.9	207	98	29	16	32.4	9.5	Montana town, Buffalo County
130	136	46	714	95.7	1 066	545	312	187	23.7	22.3	Montello city, Marquette County
132	72	27	521	100.2	828	414	231	117	20.6	22.1	Montello town, Marquette County
60	31	6	339	95.6	462	247	97	61	30.3	14.6	Montfort village
58	27	6	309	95.1	417	225	91	58	30.8	15.1	Grant County (part)
2	4	-	30	100.0	45	22	6	3	25.0	10.0	Iowa County (part)
78	67	31	582	96.9	867	449	176	108	24.3	15.4	Monticello village, Green County
16	2	1	74	100.0	108	52	19	9	27.0	12.8	Monticello town, Lafayette County
81	57	16	653	110.0	994	472	154	79	27.5	11.2	Montpelier town, Kewaunee County
68	72	13	447	87.5	632	327	153	93	24.6	18.3	Montreal city, Iron County
80	24	5	559	102.9	824	403	109	51	27.3	9.6	Montrose town, Dane County
58	39	6	442	99.5	648	320	103	58	26.5	11.7	Morgan town, Oconto County
33	27	5	227	113.7	362	166	65	31	25.4	13.4	Morris town, Shawano County
105	53	11	812	103.3	1 172	566	169	87	29.0	10.2	Morrison town, Brown County
44	21	2	259	98.8	389	194	67	32	24.5	13.0	Morse town, Ashland County
37	12	3	286	107.7	426	199	52	23	28.3	8.8	Moscow town, Iowa County
42	47	9	413	103.1	643	309	98	52	23.4	11.7	Mosel town, Sheboygan County
284	232	102	2 084	95.0	2 996	1 579	618	388	26.3	15.2	Mosinee city, Marathon County
84	49	24	1 068	100.9	1 539	749	157	83	28.3	7.3	Mosinee town, Marathon County
59	22	11	286	100.7	407	197	92	48	29.1	16.0	Moundville town, Marquette County
111	64	16	432	99.1	675	339	191	95	21.5	22.2	Mountain town, Oconto County
74	101	73	384	149.0	635	329	248	164	33.6	25.9	Mount Calvary village, Fond du Lac County
13	10	6	92	102.2	144	70	29	18	22.6	15.6	Mount Hope village, Grant County
17	7	3	109	106.4	168	77	27	14	25.3	12.0	Mount Hope town, Grant County
284	316	163	3 063	91.3	4 173	2 234	763	479	28.8	13.0	Mount Horeb village, Dane County
32	19	5	249	110.0	378	180	56	24	27.7	10.7	Mount Ida town, Grant County
156	71	5	531	105.6	871	429	232	109	20.2	21.2	Mount Morris town, Waushara County
39	14	1	264	107.2	375	178	54	24	31.4	9.9	Mount Pleasant town, Green County
2 157	1 632	545	12 032	92.3	17 980	9 521	4 334	2 550	22.3	18.7	Mount Pleasant town, Racine County
17	25	14	103	108.7	159	80	56	29	26.0	26.0	Mount Sterling village, Crawford County
156	70	15	1 359	104.0	1 993	969	241	127	28.1	8.7	Mukwa town, Waupaca County
308	227	139	3 156	95.2	4 589	2 385	674	442	25.5	10.9	Mukwonago village
-	-	-	-	(X)	-	-	-	-	(X)	(X)	Walworth County (part)
308	227	139	3 156	95.2	4 589	2 385	674	442	25.5	10.9	Waukesha County (part)
205	89	9	3 372	103.7	4 713	2 322	303	140	31.4	4.4	Mukwonago town, Waukesha County
31	21	7	136	102.2	217	107	59	32	21.1	21.5	Murry town, Rusk County
114	115	62	749	94.0	1 110	588	291	187	23.6	20.0	Muscoda village
111	114	62	697	94.7	1 044	551	287	185	23.1	21.1	Grant County (part)
3	1	-	52	84.6	66	37	4	2	31.3	4.2	Iowa County (part)
35	26	11	320	110.6	490	233	72	40	27.3	10.7	Muscoda town, Grant County
1 071	710	352	10 810	97.9	15 510	7 903	2 133	1 244	27.5	10.0	Muskego city, Waukesha County
55	27	10	140	103.6	257	130	92	48	9.8	32.3	Namakagon town, Bayfield County
48	26	4	295	98.0	414	202	78	35	29.1	13.4	Naples town, Buffalo County
203	82	23	910	105.8	1 480	737	308	170	21.0	16.4	Nasewaupee town, Door County
65	34	14	644	96.6	881	457	113	64	30.4	8.9	Nashotah village, Waukesha County
119	65	12	559	107.0	856	430	196	100	26.0	16.9	Nashville town, Forest County
37	12	5	210	101.0	325	163	54	29	23.0	12.8	Navarino town, Shawano County
46	49	12	459	93.5	617	323	107	65	30.5	12.0	Necedah village, Juneau County
194	112	30	1 051	105.1	1 538	738	336	153	28.7	15.6	Necedah town, Juneau County
1 480	1 162	414	12 595	94.6	17 758	9 258	3 056	1 830	27.5	12.5	Neenah city, Winnebago County
199	82	9	1 341	98.1	1 954	966	290	149	26.5	10.9	Neenah town, Winnebago County
237	251	189	1 467	86.2	2 040	1 138	677	444	25.3	24.8	Neillsville city, Clark County
104	42	12	693	104.8	1 074	519	158	84	24.3	11.1	Nekimi town, Winnebago County
198	168	68	1 373	88.6	1 874	1 021	434	279	27.6	16.8	Nekoosa city, Wood County
30	31	7	193	104.7	301	150	68	42	23.8	17.2	Nelson village, Buffalo County
52	20	5	273	114.7	454	212	77	35	22.5	13.1	Nelson town, Buffalo County
8	8	5	101	89.1	136	72	21	12	28.8	11.0	Nelsonville village, Portage County
25	22	1	434	93.3	484	253	48	30	42.3	5.7	Neopit CDP, Menominee County
23	12	8	297	99.7	414	205	43	26	30.2	7.3	Neosho village, Dodge County
63	30	4	337	104.5	503	245	97	49	27.0	14.1	Nepeuskun town, Winnebago County
56	38	17	228	98.7	357	182	111	59	21.2	24.5	Neshkoro village, Marquette County
96	43	8	298	99.7	488	245	147	74	18.0	24.7	Neshkoro town, Marquette County
79	49	16	484	105.4	716	348	144	68	28.0	14.5	Neva town, Langlade County
112	54	16	761	106.4	1 180	583	182	88	24.9	11.6	Newark town, Rock County
35	29	5	280	100.7	389	194	69	34	30.8	12.3	New Auburn village
1	-	-	6	150.0	10	4	1	-	33.3	6.7	Barron County (part)
34	29	5	274	99.6	379	190	68	34	30.7	12.4	Chippewa County (part)
2 896	1 479	468	19 414	96.9	28 747	14 714	4 843	2 698	24.8	12.7	New Berlin city, Waukesha County
275	89	27	1 331	103.6	2 094	1 025	391	186	22.7	14.4	Newbold town, Oneida County

Table 2. **Age and Sex: 2000**—Con.

[For information on confidentiality protection, nonsampling error, and definitions, see text]

State County Place and County Subdivision	Total population	Median age	Age: Under 5 years	5 to 17 years	18 to 20 years	21 to 24 years	25 to 34 years	35 to 44 years	45 to 54 years	55 to 59 years	60 to 64 years
PLACE AND COUNTY SUBDIVISION—Con.											
Newburg village	1 119	33.0	113	226	35	40	177	246	122	42	27
Ozaukee County (part)	92	36.5	6	14	1	8	15	20	9	4	1
Washington County (part)	1 027	32.6	107	212	34	32	162	226	113	38	26
New Chester town, Adams County	864	40.9	49	138	31	32	81	156	127	45	52
New Denmark town, Brown County	1 482	37.2	95	329	54	52	153	277	230	93	66
New Diggings town, Lafayette County	473	38.5	32	103	19	12	40	96	64	20	25
New Glarus village, Green County	2 111	39.6	134	390	52	66	262	363	231	76	71
New Glarus town, Green County	943	36.9	77	214	18	20	101	189	174	52	31
New Haven town, Adams County	657	41.5	35	103	20	15	84	107	77	44	40
New Haven town, Dunn County	656	36.6	40	151	33	23	67	111	88	27	32
New Holstein city, Calumet County	3 301	41.0	156	592	106	110	389	482	446	187	153
New Holstein town, Calumet County	1 457	38.6	72	294	54	57	162	238	255	88	66
New Hope town, Portage County	736	41.0	40	149	29	11	61	143	126	36	32
New Lisbon city, Juneau County	1 436	38.3	98	251	62	61	171	217	184	75	66
New London city	7 085	35.3	514	1 291	305	381	1 020	1 123	829	281	224
Outagamie County (part)	1 467	33.6	109	262	74	105	218	257	150	53	36
Waupaca County (part)	5 618	35.9	405	1 029	231	276	802	866	679	228	188
New Lyme town, Monroe County	141	39.9	5	25	3	5	17	29	22	11	1
Newport town, Columbia County	681	40.5	30	138	13	20	66	128	87	43	39
New Post CDP, Sawyer County	367	39.3	25	66	13	14	43	56	45	24	33
New Richmond city, St. Croix County	6 310	34.5	451	1 209	262	339	938	1 007	742	220	189
Newton town, Manitowoc County	2 241	39.2	113	461	90	67	232	392	403	116	99
Newton town, Marquette County	550	40.8	29	94	21	22	61	80	93	29	33
Niagara city, Marinette County	1 880	38.6	98	405	62	60	205	314	196	93	96
Niagara town, Marinette County	924	38.3	39	227	32	20	89	190	141	45	31
Nichols village, Outagamie County	307	30.9	21	73	13	12	54	66	31	10	7
Nokomis town, Oneida County	1 363	42.4	60	250	25	26	146	230	203	99	90
Norrie town, Marathon County	967	36.4	57	223	33	39	109	174	152	34	35
North Bay village, Racine County	260	41.7	18	64	7	1	11	45	53	15	13
North Bend town, Jackson County	397	39.2	29	68	16	12	51	63	67	22	29
Northfield town, Jackson County	586	45.2	28	82	19	19	53	89	95	50	32
North Fond du Lac village, Fond du Lac County	4 557	35.4	308	890	188	191	670	744	646	226	157
North Freedom village, Sauk County	649	33.2	53	146	24	22	98	106	73	27	20
North Hudson village, St. Croix County	3 463	34.6	265	672	113	158	546	649	533	184	126
North Lancaster town, Grant County	515	37.2	20	155	19	11	39	106	93	16	15
North Prairie village, Waukesha County	1 571	36.3	98	371	51	62	173	342	258	80	54
Norwalk village, Monroe County	653	29.5	49	145	32	47	107	86	51	18	19
Norway town, Racine County	7 600	36.6	555	1 679	221	179	936	1 635	1 128	341	288
Norwood town, Langlade County	918	37.2	49	222	22	29	109	155	135	42	38
Oak Creek city, Milwaukee County	28 456	34.5	1 912	5 195	1 093	1 558	4 758	5 314	3 887	1 248	972
Oakdale village, Monroe County	297	34.7	19	62	6	14	50	56	29	16	11
Oakdale town, Monroe County	679	36.4	37	166	24	27	63	137	97	31	22
Oakfield village, Fond du Lac County	1 012	35.8	67	221	36	35	130	170	140	59	37
Oakfield town, Fond du Lac County	767	35.6	39	194	34	25	83	129	121	35	35
Oak Grove town, Barron County	911	35.3	73	192	44	34	107	161	132	44	28
Oak Grove town, Dodge County	1 126	39.0	65	214	46	31	128	202	177	55	64
Oak Grove town, Pierce County	1 522	36.1	120	368	49	35	156	323	230	75	48
Oakland town, Burnett County	778	49.8	25	95	13	12	60	106	128	67	88
Oakland town, Douglas County	1 144	39.9	64	224	49	38	113	223	207	63	44
Oakland town, Jefferson County	3 135	39.5	186	609	92	82	351	589	534	170	146
Oasis town, Waushara County	405	39.4	16	94	16	12	28	71	50	30	25
Oconomowoc city, Waukesha County	12 382	38.0	781	2 276	406	489	1 644	2 008	1 624	598	464
Oconomowoc town, Waukesha County	7 451	39.7	402	1 490	242	221	721	1 467	1 345	499	331
Oconomowoc Lake village, Waukesha County	564	44.5	21	121	19	5	32	90	108	54	50
Oconto city, Oconto County	4 708	36.9	281	932	188	224	597	714	574	218	195
Oconto town, Oconto County	1 251	37.8	70	289	39	42	131	215	199	71	56
Oconto Falls city, Oconto County	2 843	37.4	187	563	83	107	378	437	330	112	97
Oconto Falls town, Oconto County	1 139	38.5	60	225	44	37	130	208	179	71	57
Odanah CDP, Ashland County	254	31.0	22	71	12	10	30	39	30	11	11
Ogdensburg village, Waupaca County	224	37.6	13	45	6	10	26	50	28	8	12
Ogema town, Price County	882	39.2	55	181	25	47	84	136	105	51	48
Ojibwa town, Sawyer County	267	45.1	15	42	6	3	21	46	51	18	15
Okauchee Lake CDP, Waukesha County	3 916	39.8	211	739	117	104	420	787	735	280	172
Oliver village, Douglas County	358	37.1	24	84	14	8	37	76	57	12	14
Oma town, Iron County	355	49.2	12	61	6	4	21	46	64	34	40
Omro city, Winnebago County	3 177	37.0	209	624	92	108	432	511	407	173	112
Omro town, Winnebago County	1 875	38.8	99	401	54	49	195	358	288	132	86
Onalaska city, La Crosse County	14 839	35.5	1 015	2 868	545	763	2 115	2 317	2 305	750	491
Onalaska town, La Crosse County	5 210	35.7	386	1 175	193	154	638	1 009	928	260	173
Oneida CDP	1 070	32.7	81	296	41	30	119	164	129	57	39
Brown County (part)	485	35.1	35	127	14	13	53	65	57	26	22
Outagamie County (part)	585	31.3	46	169	27	17	66	99	72	31	17
Oneida town, Outagamie County	4 001	33.1	293	1 037	178	149	467	688	554	219	122
Ontario village, Vernon County	476	44.4	26	76	18	19	44	60	64	24	27
Oostburg village, Sheboygan County	2 660	34.5	203	584	90	103	374	422	290	104	87
Orange town, Juneau County	549	42.0	27	104	17	17	43	90	76	41	38
Oregon village, Dane County	7 514	34.2	634	1 655	194	249	1 164	1 432	1 063	280	186
Oregon town, Dane County	3 148	38.8	169	814	82	47	251	693	634	194	85
Orfordville village, Rock County	1 272	32.9	76	318	43	56	175	212	158	50	49
Orienta town, Bayfield County	101	46.6	2	13	2	1	9	20	20	10	8
Orion town, Richland County	628	38.4	34	134	24	15	69	101	81	45	33
Osborn town, Outagamie County	1 029	34.6	89	240	39	23	132	201	150	62	28
Osceola town, Fond du Lac County	1 802	40.0	67	362	83	56	179	358	292	92	83
Osceola village, Polk County	2 421	32.8	181	495	99	139	377	419	258	84	62

Table 2. **Age and Sex: 2000**—Con.

[For information on confidentiality protection, nonsampling error, and definitions, see text]

Age—Con.			Age and sex						Percent of total population		State County Place and County Subdivision
			All ages		18 years and over		65 years and over				
65 to 74 years	75 to 84 years	85 years and over	Female	Males per 100 females	Total	Female	Total	Female	Under 18 years	65 years and over	
											PLACE AND COUNTY SUBDIVISION—Con.
56	29	6	551	103.1	780	389	91	48	30.3	8.1	Newburg village
8	6	-	47	95.7	72	39	14	9	21.7	15.2	Ozaukee County (part)
48	23	6	504	103.8	708	350	77	39	31.1	7.5	Washington County (part)
107	37	9	410	110.7	677	318	153	73	21.6	17.7	New Chester town, Adams County
88	39	6	711	108.4	1 058	510	133	69	28.6	9.0	New Denmark town, Brown County
34	21	7	225	110.2	338	162	62	37	28.5	13.1	New Diggings town, Lafayette County
158	198	110	1 119	88.7	1 587	875	466	309	24.8	22.1	New Glarus village, Green County
42	22	3	467	101.9	652	323	67	31	30.9	7.1	New Glarus town, Green County
76	45	11	335	96.1	519	258	132	72	21.0	20.1	New Haven town, Adams County
45	31	8	327	100.6	465	226	84	42	29.1	12.8	New Haven town, Dunn County
274	268	138	1 711	92.9	2 553	1 353	680	420	22.7	20.6	New Holstein city, Calumet County
103	55	13	725	101.0	1 091	534	171	93	25.1	11.7	New Holstein town, Calumet County
59	42	8	355	107.3	547	273	109	55	25.7	14.8	New Hope town, Portage County
140	71	40	737	94.8	1 087	569	251	151	24.3	17.5	New Lisbon city, Juneau County
450	429	238	3 605	96.5	5 280	2 761	1 117	720	25.5	15.8	New London city
83	85	35	724	102.6	1 096	546	203	120	25.3	13.8	Outagamie County (part)
367	344	203	2 881	95.0	4 184	2 215	914	600	25.5	16.3	Waupaca County (part)
11	12	-	64	120.3	111	52	23	12	21.3	16.3	New Lyme town, Monroe County
76	27	14	351	94.0	513	270	117	64	24.7	17.2	Newport town, Columbia County
31	13	4	173	112.1	276	128	48	25	24.8	13.1	New Post CDP, Sawyer County
373	408	172	3 292	91.7	4 650	2 473	953	607	26.3	15.1	New Richmond city, St. Croix County
169	83	16	1 090	105.6	1 667	806	268	147	25.6	12.0	Newton town, Manitowoc County
60	22	6	273	101.5	427	211	88	45	22.4	16.0	Newton town, Marquette County
147	127	77	986	90.7	1 377	746	351	223	26.8	18.7	Niagara city, Marinette County
72	27	11	443	108.6	658	319	110	54	28.8	11.9	Niagara town, Marinette County
8	11	1	139	120.9	213	101	20	14	30.6	6.5	Nichols village, Outagamie County
161	54	19	683	99.6	1 053	526	234	118	22.7	17.2	Nokomis town, Oneida County
65	39	7	454	113.0	687	329	111	55	29.0	11.5	Norrie town, Marathon County
16	15	2	130	100.0	178	91	33	18	31.5	12.7	North Bay village, Racine County
24	14	2	195	103.6	300	142	40	19	24.4	10.1	North Bend town, Jackson County
73	36	10	270	117.0	476	212	119	49	18.8	20.3	Northfield town, Jackson County
300	184	53	2 343	94.5	3 359	1 754	537	320	26.3	11.8	North Fond du Lac village, Fond du Lac County
45	23	12	320	102.8	450	233	80	45	30.7	12.3	North Freedom village, Sauk County
136	60	21	1 709	102.6	2 526	1 255	217	105	27.1	6.3	North Hudson village, St. Croix County
23	13	5	244	111.1	340	163	41	20	34.0	8.0	North Lancaster town, Grant County
56	20	6	789	99.1	1 102	548	82	45	29.9	5.2	North Prairie village, Waukesha County
34	42	23	306	113.4	459	208	99	61	29.7	15.2	Norwalk village, Monroe County
378	216	44	3 737	103.4	5 366	2 645	638	335	29.4	8.4	Norway town, Racine County
67	37	13	438	109.6	647	318	117	62	29.5	12.7	Norwood town, Langlade County
1 514	790	215	14 276	99.3	21 349	10 790	2 519	1 448	25.0	8.9	Oak Creek city, Milwaukee County
28	5	1	144	106.3	216	103	34	18	27.3	11.4	Oakdale village, Monroe County
56	16	3	316	114.9	476	231	75	36	29.9	11.0	Oakdale town, Monroe County
58	40	19	511	98.0	724	360	117	68	28.5	11.6	Oakfield village, Fond du Lac County
44	24	4	361	112.5	534	250	72	39	30.4	9.4	Oakfield town, Fond du Lac County
64	28	4	442	106.1	646	307	96	50	29.1	10.5	Oak Grove town, Barron County
80	50	14	542	107.7	847	403	144	70	24.8	12.8	Oak Grove town, Dodge County
78	34	6	741	105.4	1 034	513	118	55	32.1	7.8	Oak Grove town, Pierce County
121	51	12	372	109.1	658	316	184	80	15.4	23.7	Oakland town, Burnett County
83	28	8	549	108.4	856	409	119	61	25.2	10.4	Oakland town, Douglas County
190	154	32	1 588	97.4	2 340	1 176	376	193	25.4	12.0	Oakland town, Jefferson County
42	17	4	203	99.5	295	147	63	35	27.2	15.6	Oasis town, Waushara County
862	818	412	6 525	89.8	9 325	5 000	2 092	1 366	24.7	16.9	Oconomowoc city, Waukesha County
420	255	58	3 658	103.7	5 559	2 713	733	378	25.4	9.8	Oconomowoc town, Waukesha County
48	12	4	272	107.4	422	210	64	30	25.2	11.3	Oconomowoc Lake village, Waukesha County
326	310	149	2 449	92.2	3 495	1 849	785	494	25.8	16.7	Oconto city, Oconto County
95	38	6	604	107.1	892	425	139	59	28.7	11.1	Oconto town, Oconto County
211	215	123	1 490	90.8	2 093	1 131	549	344	26.4	19.3	Oconto Falls city, Oconto County
78	42	8	574	98.4	854	425	128	67	25.0	11.2	Oconto Falls town, Oconto County
12	6	-	139	82.7	161	98	18	14	36.6	7.1	Odanah CDP, Ashland County
16	5	5	117	91.5	166	84	26	18	25.9	11.6	Ogdensburg village, Waupaca County
78	42	30	442	99.5	646	323	150	86	26.8	17.0	Ogema town, Price County
27	20	3	125	113.6	210	98	50	22	21.3	18.7	Ojibwa town, Sawyer County
200	121	30	1 879	108.4	2 966	1 421	351	177	24.3	9.0	Okauchee Lake CDP, Waukesha County
23	8	1	174	105.7	250	124	32	14	30.2	8.9	Oliver village, Douglas County
50	14	3	182	95.1	282	137	67	32	20.6	18.9	Oma town, Iron County
217	200	92	1 624	95.6	2 344	1 226	509	310	26.2	16.0	Omro city, Winnebago County
118	83	12	907	106.7	1 375	669	213	111	26.7	11.4	Omro town, Winnebago County
923	579	168	7 658	93.8	10 956	5 766	1 670	968	26.2	11.3	Onalaska city, La Crosse County
196	83	15	2 550	104.3	3 649	1 795	294	140	30.0	5.6	Onalaska town, La Crosse County
62	36	16	567	88.7	693	379	114	70	35.2	10.7	Oneida CDP
42	20	11	271	79.0	323	189	73	49	33.4	15.1	Brown County (part)
20	16	5	296	97.6	370	190	41	21	36.8	7.0	Outagamie County (part)
173	97	24	1 971	103.0	2 671	1 355	294	164	33.2	7.3	Oneida town, Outagamie County
55	51	12	246	93.5	374	194	118	66	21.4	24.8	Ontario village, Vernon County
204	161	38	1 330	100.0	1 873	959	403	229	29.6	15.2	Oostburg village, Sheboygan County
63	27	6	270	103.3	418	196	96	43	23.9	17.5	Orange town, Juneau County
311	247	99	3 862	94.6	5 225	2 767	657	413	30.5	8.7	Oregon village, Dane County
121	46	12	1 546	103.6	2 165	1 070	179	85	31.2	5.7	Oregon town, Dane County
65	49	21	654	94.5	878	455	135	75	31.0	10.6	Orfordville village, Rock County
7	8	1	48	110.4	86	39	16	10	14.9	15.8	Orienta town, Bayfield County
54	30	8	301	108.6	460	224	92	47	26.8	14.6	Orion town, Richland County
32	26	7	494	108.3	700	342	65	39	32.0	6.3	Osborn town, Outagamie County
135	76	19	849	112.2	1 373	643	230	119	23.8	12.8	Osceola town, Fond du Lac County
126	115	66	1 258	92.4	1 745	927	307	199	27.9	12.7	Osceola village, Polk County

Table 2. **Age and Sex: 2000**—Con.

[For information on confidentiality protection, nonsampling error, and definitions, see text]

State County Place and County Subdivision	Total population	Median age	Age: Under 5 years	5 to 17 years	18 to 20 years	21 to 24 years	25 to 34 years	35 to 44 years	45 to 54 years	55 to 59 years	60 to 64 years
PLACE AND COUNTY SUBDIVISION—Con.											
Osceola town, Polk County	2 085	35.5	163	469	67	47	279	423	313	86	65
Oshkosh city, Winnebago County	62 916	32.4	3 421	9 624	5 415	6 000	9 341	9 372	7 205	2 316	1 985
Oshkosh town, Winnebago County	3 234	40.5	156	499	106	149	416	549	564	225	210
Osseo city, Trempealeau County	1 669	38.8	101	298	54	76	223	220	190	48	74
Otsego town, Columbia County	757	37.4	37	165	32	24	85	139	131	42	21
Ottawa town, Waukesha County	3 758	41.1	206	787	125	93	290	709	709	254	155
Otter Creek town, Dunn County	474	36.3	35	115	15	10	57	82	77	31	15
Otter Creek town, Eau Claire County	531	33.1	35	129	26	18	76	88	70	22	20
Oulu town, Bayfield County	540	34.5	42	132	22	15	61	86	93	17	13
Owen city, Clark County	936	41.1	56	162	42	43	90	134	109	47	37
Oxford village, Marquette County	536	36.0	32	117	20	27	65	80	66	8	24
Oxford town, Marquette County	859	40.6	38	173	28	23	90	154	130	66	38
Pacific town, Columbia County	2 518	42.7	144	416	69	71	263	397	390	165	179
Packwaukee town, Marquette County	2 574	38.7	59	192	60	162	607	563	368	112	124
Paddock Lake village, Kenosha County	3 012	34.5	174	727	121	116	394	621	433	105	81
Palmyra village, Jefferson County	1 766	34.9	119	359	76	70	263	314	205	86	71
Palmyra town, Jefferson County	1 145	39.1	74	182	46	46	145	188	176	87	55
Pardeeville village, Columbia County	1 982	35.8	140	390	56	105	278	331	204	89	79
Paris town, Grant County	754	35.9	52	167	35	14	97	123	138	35	32
Paris town, Kenosha County	1 473	39.8	88	279	45	37	164	275	200	90	88
Park Falls city, Price County	2 793	42.3	132	521	93	79	268	410	366	137	120
Parkland town, Douglas County	1 240	38.6	67	251	47	41	136	221	206	78	41
Park Ridge village, Portage County	488	47.9	18	82	12	7	27	79	75	36	33
Parrish town, Langlade County	108	41.5	4	20	2	5	16	10	18	6	4
Patch Grove village, Grant County	166	33.7	17	28	4	9	28	17	16	13	9
Patch Grove town, Grant County	390	37.1	15	102	15	13	39	81	55	17	10
Peck town, Langlade County	354	40.6	9	75	16	8	37	53	56	16	28
Peeksville town, Ashland County	176	43.3	4	37	8	6	12	28	45	10	4
Pelican town, Oneida County	2 902	40.1	167	565	83	82	306	529	414	188	176
Pella town, Shawano County	877	41.9	32	175	26	26	88	149	145	71	50
Pell Lake CDP, Walworth County	2 988	35.0	216	654	80	100	442	582	377	121	78
Pembine town, Marinette County	1 036	41.9	40	215	37	34	82	176	146	49	53
Pence town, Iron County	198	43.0	7	39	5	2	21	30	21	9	13
Pensaukee town, Oconto County	1 214	38.6	66	221	42	34	144	248	198	64	59
Pepin village, Pepin County	878	47.8	31	121	25	31	88	104	137	49	44
Pepin town, Pepin County	580	42.1	27	118	17	19	44	94	101	38	37
Perry town, Dane County	670	40.3	39	132	12	9	63	159	123	42	27
Pershing town, Taylor County	180	41.3	13	37	9	6	15	26	18	8	11
Peru town, Dunn County	247	33.6	26	54	10	11	25	39	33	11	9
Peshtigo city, Marinette County	3 357	39.7	204	619	114	126	369	532	371	168	144
Peshtigo town, Marinette County	3 819	41.4	201	694	141	99	337	704	679	215	193
Pewaukee city, Waukesha County	11 783	40.4	669	2 049	301	385	1 357	2 125	2 201	833	594
Pewaukee village, Waukesha County	8 170	35.5	578	1 232	229	349	1 603	1 445	1 059	386	297
Phelps town, Vilas County	1 350	49.3	46	202	40	19	92	189	203	100	83
Phillips city, Price County	1 675	42.1	81	300	52	71	180	224	232	53	79
Piehl town, Oneida County	93	42.2	6	13	3	3	8	22	14	5	9
Pierce town, Kewaunee County	897	38.4	47	201	28	23	98	143	154	62	48
Pigeon town, Trempealeau County	894	33.6	67	220	31	37	108	111	148	54	44
Pigeon Falls village, Trempealeau County	388	51.8	21	52	13	6	31	38	41	16	22
Pilsen town, Bayfield County	203	43.9	5	37	11	4	16	38	32	16	11
Pine Grove town, Portage County	904	35.8	48	211	34	47	101	162	126	41	36
Pine Lake town, Oneida County	2 720	40.2	128	488	105	94	305	485	456	173	156
Pine River town, Lincoln County	1 877	37.0	121	385	57	66	233	367	282	110	85
Pine Valley town, Clark County	1 121	39.0	55	249	40	32	122	184	163	68	54
Pittsfield town, Brown County	2 433	37.5	148	559	64	70	256	470	437	118	107
Pittsville city, Wood County	866	34.5	64	189	39	34	112	155	93	32	43
Plain village, Sauk County	792	39.1	66	142	16	26	85	132	100	34	34
Plainfield village, Waushara County	899	34.5	60	200	32	49	115	140	103	38	27
Plainfield town, Waushara County	533	36.8	23	127	17	23	63	79	80	27	27
Platteville city, Grant County	9 989	23.0	319	1 116	2 228	1 902	834	919	859	316	266
Platteville town, Grant County	1 343	37.8	69	299	63	55	126	211	202	91	72
Pleasant Prairie village, Kenosha County	16 136	37.0	1 002	3 387	500	568	2 010	3 042	2 457	844	611
Pleasant Springs town, Dane County	3 053	39.8	194	599	106	68	261	618	568	212	129
Pleasant Valley town, Eau Claire County	2 681	37.8	179	623	78	60	244	542	470	170	101
Pleasant Valley town, St. Croix County	430	34.0	34	101	16	17	53	75	70	15	12
Plover town, Marathon County	686	33.3	57	163	26	18	96	110	97	31	17
Plover village, Portage County	10 520	32.9	786	2 245	416	610	1 519	1 857	1 584	501	319
Plover town, Portage County	2 415	36.3	136	534	80	95	308	459	396	118	104
Plum City village, Pierce County	574	41.0	33	115	15	23	46	93	62	9	31
Plum Lake town, Vilas County	486	48.1	14	82	6	7	28	76	102	31	30
Plymouth town, Juneau County	639	42.2	31	127	19	20	45	103	105	38	50
Plymouth town, Rock County	1 270	38.3	87	244	40	40	145	222	222	74	51
Plymouth city, Sheboygan County	7 781	37.1	510	1 505	267	348	1 006	1 311	1 007	318	257
Plymouth town, Sheboygan County	3 115	41.5	152	635	112	86	233	562	587	205	134
Polar town, Langlade County	995	37.3	52	246	36	17	106	192	131	48	44
Polk town, Washington County	3 938	39.3	218	840	140	122	325	799	672	230	182
Poplar village, Douglas County	552	39.3	37	125	15	6	52	104	71	50	19
Popple River town, Forest County	79	54.5	-	7	2	3	5	8	15	2	10
Portage city, Columbia County	9 728	35.5	578	1 686	431	601	1 491	1 588	1 213	380	280
Port Edwards village, Wood County	1 944	40.1	94	425	70	49	193	278	227	111	72
Port Edwards town, Wood County	1 446	36.2	92	352	51	37	162	263	192	86	67
Porter town, Rock County	925	39.5	59	179	22	36	91	175	142	51	41
Porterfield town, Marinette County	1 991	39.8	114	384	66	49	216	383	322	132	92
Portland town, Dodge County	1 106	37.2	74	234	35	37	123	245	153	54	41
Portland town, Monroe County	686	37.2	53	144	16	27	82	92	96	36	31
Port Washington city, Ozaukee County	10 467	36.0	722	1 977	361	492	1 480	1 846	1 382	486	389

Table 2. **Age and Sex: 2000**—Con.

[For information on confidentiality protection, nonsampling error, and definitions, see text]

Age—Con.			Age and sex						Percent of total population		State County Place and County Subdivision
			All ages		18 years and over		65 years and over				
65 to 74 years	75 to 84 years	85 years and over	Female	Males per 100 females	Total	Female	Total	Female	Under 18 years	65 years and over	
											PLACE AND COUNTY SUBDIVISION—Con.
119	46	8	1 011	106.2	1 453	712	173	91	30.3	8.3	Osceola town, Polk County
3 748	3 045	1 444	31 467	99.9	49 871	25 097	8 237	5 128	20.7	13.1	Oshkosh city, Winnebago County
240	99	21	1 460	121.5	2 579	1 143	360	186	20.3	11.1	Oshkosh town, Winnebago County
158	148	79	891	87.3	1 270	697	385	233	23.9	23.1	Osseo city, Trempealeau County
47	29	5	382	98.2	555	287	81	46	26.7	10.7	Otsego town, Columbia County
206	160	64	1 878	100.1	2 765	1 384	430	234	26.4	11.4	Ottawa town, Waukesha County
21	16	-	234	102.6	324	158	37	17	31.6	7.8	Otter Creek town, Dunn County
29	16	2	253	109.9	367	179	47	27	30.9	8.9	Otter Creek town, Eau Claire County
25	27	7	273	97.8	366	179	59	33	32.2	10.9	Oulu town, Bayfield County
88	89	39	492	90.2	718	385	216	127	23.3	23.1	Owen city, Clark County
41	40	16	285	88.1	387	199	97	57	27.8	18.1	Oxford village, Marquette County
82	31	6	410	109.5	648	311	119	60	24.6	13.9	Oxford town, Marquette County
268	142	14	1 254	100.8	1 958	997	424	216	22.2	16.8	Pacific town, Columbia County
236	75	16	636	304.7	2 323	511	327	149	9.8	12.7	Packwaukee town, Marquette County
142	79	19	1 468	105.2	2 111	1 044	240	139	29.9	8.0	Paddock Lake village, Kenosha County
107	75	21	903	95.6	1 288	658	203	118	27.1	11.5	Palmyra village, Jefferson County
87	47	12	573	99.8	889	450	146	73	22.4	12.8	Palmyra town, Jefferson County
169	100	41	983	101.6	1 452	764	310	195	26.7	15.6	Pardeeville village, Columbia County
35	19	7	364	107.1	535	256	61	33	29.0	8.1	Paris town, Grant County
138	55	14	741	98.8	1 106	546	207	106	24.9	14.1	Paris town, Kenosha County
247	247	173	1 482	88.5	2 140	1 146	667	420	23.4	23.9	Park Falls city, Price County
95	51	6	617	101.0	922	456	152	73	25.6	12.3	Parkland town, Douglas County
71	39	9	245	99.2	388	201	119	67	20.5	24.4	Park Ridge village, Portage County
11	8	4	56	92.9	84	42	23	12	22.2	21.3	Parrish town, Langlade County
10	14	1	81	104.9	121	56	25	15	27.1	15.1	Patch Grove village, Grant County
30	13	-	183	113.1	273	122	43	23	30.0	11.0	Patch Grove town, Grant County
35	17	4	178	98.9	270	130	56	27	23.7	15.8	Peck town, Langlade County
14	5	3	87	102.3	135	64	22	10	23.3	12.5	Peeksville town, Ashland County
230	121	41	1 421	104.2	2 170	1 088	392	199	25.2	13.5	Pelican town, Oneida County
75	31	9	434	102.1	670	336	115	63	23.6	13.1	Pella town, Shawano County
165	139	34	1 483	101.5	2 118	1 057	338	203	29.1	11.3	Pell Lake CDP, Walworth County
128	65	11	510	103.1	781	383	204	108	24.6	19.7	Pembine town, Marinette County
31	16	4	107	85.0	152	79	51	29	23.2	25.8	Pence town, Iron County
77	53	8	586	107.2	927	438	138	65	23.6	11.4	Pensaukee town, Oconto County
90	93	65	451	94.7	726	378	248	152	17.3	28.2	Pepin village, Pepin County
50	29	6	289	100.7	435	211	85	44	25.0	14.7	Pepin town, Pepin County
39	21	4	327	104.9	499	241	64	30	25.5	9.6	Perry town, Dane County
23	12	2	86	109.3	130	59	37	18	27.8	20.6	Pershing town, Taylor County
15	9	5	117	111.1	167	80	29	16	32.4	11.7	Peru town, Dunn County
275	281	154	1 788	87.8	2 534	1 377	710	457	24.5	21.1	Peshtigo city, Marinette County
271	179	106	1 908	100.2	2 924	1 464	556	303	23.4	14.6	Peshtigo town, Marinette County
815	364	90	5 906	99.5	9 065	4 573	1 269	653	23.1	10.8	Pewaukee city, Waukesha County
523	319	150	4 291	90.4	6 360	3 408	992	624	22.2	12.1	Pewaukee village, Waukesha County
199	110	67	691	95.4	1 102	576	376	216	18.4	27.9	Phelps town, Vilas County
128	151	124	911	83.9	1 294	719	403	269	22.7	24.1	Phillips city, Price County
6	3	1	45	106.7	74	37	10	6	20.4	10.8	Piehl town, Oneida County
60	31	2	431	108.1	649	310	93	41	27.6	10.4	Pierce town, Kewaunee County
40	25	9	441	102.7	607	294	74	36	32.1	8.3	Pigeon town, Trempealeau County
49	63	36	208	86.5	315	169	148	86	18.8	38.1	Pigeon Falls village, Trempealeau County
17	14	2	103	97.1	161	79	33	15	20.7	16.3	Pilsen town, Bayfield County
48	45	5	436	107.3	645	312	98	54	28.7	10.8	Pine Grove town, Portage County
221	94	15	1 297	109.7	2 104	997	330	178	22.6	12.1	Pine Lake town, Oneida County
101	58	12	905	107.4	1 371	660	171	84	27.0	9.1	Pine River town, Lincoln County
94	47	13	557	101.3	817	392	154	76	27.1	13.7	Pine Valley town, Clark County
120	70	14	1 182	105.8	1 726	851	204	104	29.1	8.4	Pittsfield town, Brown County
44	35	26	431	100.9	613	311	105	61	29.2	12.1	Pittsville city, Wood County
85	57	15	392	102.0	584	297	157	90	26.3	19.8	Plain village, Sauk County
77	44	14	456	97.1	639	330	135	85	28.9	15.0	Plainfield village, Waushara County
46	12	9	247	115.8	383	183	67	35	28.1	12.6	Plainfield town, Waushara County
561	440	229	4 554	119.3	8 554	3 878	1 230	771	14.4	12.3	Platteville city, Grant County
88	50	17	659	103.8	975	483	155	73	27.4	11.5	Platteville town, Grant County
897	570	248	8 123	98.6	11 747	5 973	1 715	1 044	27.2	10.6	Pleasant Prairie village, Kenosha County
179	100	19	1 504	103.0	2 260	1 105	298	149	26.0	9.8	Pleasant Springs town, Dane County
135	60	19	1 288	108.2	1 879	912	214	102	29.9	8.0	Pleasant Valley town, Eau Claire County
25	11	1	212	102.8	295	146	37	16	31.4	8.6	Pleasant Valley town, St. Croix County
44	19	8	336	104.2	466	229	71	34	32.1	10.3	Plover town, Marathon County
385	242	56	5 303	98.4	7 489	3 802	683	385	28.8	6.5	Plover village, Portage County
121	53	11	1 168	106.8	1 745	859	185	87	27.7	7.7	Plover town, Portage County
49	57	41	302	90.1	426	234	147	91	25.8	25.6	Plum City village, Pierce County
67	35	8	243	100.0	390	197	110	56	19.8	22.6	Plum Lake town, Vilas County
61	33	7	300	113.0	481	226	101	47	24.7	15.8	Plymouth town, Juneau County
90	42	13	630	101.6	939	456	145	78	26.1	11.4	Plymouth town, Rock County
543	487	222	4 033	92.9	5 766	3 004	1 252	760	25.9	16.1	Plymouth city, Sheboygan County
196	134	79	1 553	100.6	2 328	1 187	409	240	25.3	13.1	Plymouth town, Sheboygan County
72	37	14	492	102.2	697	338	123	60	29.9	12.4	Polar town, Langlade County
241	144	25	1 921	105.0	2 880	1 401	410	208	26.9	10.4	Polk town, Washington County
39	27	7	276	100.0	390	195	73	37	29.3	13.2	Poplar village, Douglas County
19	8	-	40	97.5	72	34	27	11	8.9	34.2	Popple River town, Forest County
635	579	266	4 720	106.1	7 464	3 576	1 480	935	23.3	15.2	Portage city, Columbia County
188	148	89	996	95.2	1 425	760	425	260	26.7	21.9	Port Edwards village, Wood County
84	51	9	711	103.4	1 002	495	144	78	30.7	10.0	Port Edwards town, Wood County
69	44	16	447	106.9	687	322	129	61	25.7	13.9	Porter town, Rock County
153	67	13	964	106.5	1 493	722	233	114	25.0	11.7	Porterfield town, Marinette County
72	33	5	522	111.9	798	387	110	57	27.8	9.9	Portland town, Dodge County
56	48	5	323	112.4	489	231	109	57	28.7	15.9	Portland town, Monroe County
689	454	189	5 282	98.2	7 768	3 959	1 332	789	25.8	12.7	Port Washington city, Ozaukee County

Table 2. **Age and Sex: 2000**—Con.

[For information on confidentiality protection, nonsampling error, and definitions, see text]

State County Place and County Subdivision	Total population	Median age	Age: Under 5 years	5 to 17 years	18 to 20 years	21 to 24 years	25 to 34 years	35 to 44 years	45 to 54 years	55 to 59 years	60 to 64 years
PLACE AND COUNTY SUBDIVISION—Con.											
Port Washington town, Ozaukee County	1 631	39.8	86	343	52	48	143	315	245	73	69
Port Wing town, Bayfield County	420	46.2	17	73	17	7	28	58	87	27	27
Potosi village, Grant County	711	38.2	40	131	27	32	88	101	92	37	36
Potosi town, Grant County	831	36.7	53	184	29	29	101	139	112	63	46
Potter village, Calumet County	223	32.3	20	43	9	7	45	30	16	7	12
Potter Lake CDP, Walworth County	1 099	39.6	59	209	41	32	110	227	186	75	63
Pound village, Marinette County	355	34.5	15	82	15	17	51	67	46	18	7
Pound town, Marinette County	1 367	37.5	95	295	50	56	131	231	200	68	61
Powers Lake CDP	1 500	35.8	96	331	55	44	204	280	205	67	46
Kenosha County (part)	1 005	36.9	66	205	33	27	133	183	139	51	35
Walworth County (part)	495	33.1	30	126	22	17	71	97	66	16	11
Poygan town, Winnebago County	1 037	40.2	48	207	35	22	110	162	155	79	62
Poynette village, Columbia County	2 266	33.9	165	479	69	93	373	398	275	83	71
Poysippi town, Waushara County	972	38.7	53	187	29	34	126	163	134	43	50
Prairie du Chien city, Crawford County	6 018	38.1	340	1 119	411	273	638	824	774	272	264
Prairie du Chien town, Crawford County	1 076	39.3	70	213	28	42	108	167	186	59	54
Prairie du Sac village, Sauk County	3 231	34.7	227	670	101	151	483	553	425	128	90
Prairie du Sac town, Sauk County	1 138	39.1	49	251	26	31	135	216	191	76	47
Prairie Farm village, Barron County	508	42.3	21	92	15	20	62	61	79	19	21
Prairie Farm town, Barron County	603	36.8	50	133	23	13	61	116	85	30	37
Prairie Lake town, Barron County	1 369	40.4	68	280	46	35	127	244	199	91	74
Prentice village, Price County	626	39.4	32	126	20	19	77	94	88	32	28
Prentice town, Price County	479	39.9	26	92	12	18	56	72	77	27	29
Prescott city, Pierce County	3 764	34.5	256	739	152	201	567	668	487	160	124
Presque Isle town, Vilas County	513	56.5	12	59	5	5	34	52	78	46	63
Preston town, Adams County	1 360	44.4	59	252	37	20	122	206	175	104	112
Preston town, Trempealeau County	951	35.9	63	225	36	33	99	155	139	55	36
Price town, Langlade County	243	38.9	20	45	5	7	28	43	30	23	11
Primrose town, Dane County	682	39.6	45	118	21	20	78	124	120	45	30
Princeton city, Green Lake County	1 504	44.9	79	238	44	54	138	201	170	65	68
Princeton town, Green Lake County	1 540	44.0	72	267	42	25	121	272	243	100	89
Pulaski village	3 060	33.9	206	658	156	170	405	530	334	91	86
Brown County (part)	3 013	34.0	202	641	156	169	393	526	328	90	85
Oconto County (part)	2	30.5	-	-	-	-	2	-	-	-	-
Shawano County (part)	45	25.5	4	17	-	1	10	4	6	1	1
Pulaski town, Iowa County	381	37.3	22	88	18	8	36	69	64	20	16
Quincy town, Adams County	1 181	53.8	39	127	25	24	75	167	154	94	103
Racine city, Racine County	81 855	33.1	6 565	16 965	3 707	4 356	11 682	12 837	9 840	3 255	2 623
Radisson village, Sawyer County	222	41.0	9	45	6	10	24	33	26	11	10
Radisson town, Sawyer County	465	45.5	11	97	16	7	39	59	76	27	32
Randall town, Kenosha County	2 929	38.3	174	646	103	71	316	561	449	167	105
Randolph village	1 869	38.4	119	370	75	84	212	276	197	69	86
Columbia County (part)	523	34.9	37	107	24	27	67	79	54	15	21
Dodge County (part)	1 346	39.1	82	263	51	57	145	197	143	54	65
Randolph town, Columbia County	699	34.0	55	175	23	23	85	101	76	37	33
Random Lake village, Sheboygan County	1 551	37.0	74	344	69	53	182	313	193	57	67
Rantoul town, Calumet County	841	33.7	40	244	29	26	95	170	91	48	29
Raymond town, Racine County	3 516	39.1	205	731	118	94	349	691	494	238	179
Readstown village, Vernon County	395	42.6	17	66	17	13	41	55	59	18	21
Red Cedar town, Dunn County	1 673	36.3	120	359	64	60	202	297	275	92	42
Redgranite village, Waushara County	1 040	39.3	57	202	39	42	114	142	117	50	48
Red River town, Kewaunee County	1 476	37.4	77	298	62	77	159	248	196	77	72
Red Springs town, Shawano County	981	34.7	80	241	32	34	108	140	123	55	43
Reedsburg city, Sauk County	7 827	34.9	593	1 500	302	364	1 171	1 203	827	323	278
Reedsburg town, Sauk County	1 236	43.3	58	225	39	33	116	180	190	85	45
Reedsville village, Manitowoc County	1 187	37.0	69	218	54	60	153	177	164	56	46
Reeseville village, Dodge County	703	34.5	48	142	34	26	108	125	78	31	28
Reid town, Marathon County	1 191	35.8	79	239	40	38	179	219	171	57	49
Remington town, Wood County	305	41.3	16	54	8	13	36	45	34	14	33
Reseburg town, Clark County	740	25.2	75	220	34	39	72	98	100	20	11
Reserve CDP, Sawyer County	436	30.4	34	111	24	25	46	64	57	19	11
Rewey village, Iowa County	311	29.9	31	71	19	12	48	45	30	13	6
Rhine town, Sheboygan County	2 244	39.8	125	426	89	68	212	430	457	126	100
Rhinelander city, Oneida County	7 735	38.9	455	1 356	299	346	971	1 174	934	319	298
Rib Falls town, Marathon County	907	35.6	56	200	40	28	125	161	128	29	45
Rib Lake village, Taylor County	878	41.3	37	164	28	43	93	103	110	37	45
Rib Lake town, Taylor County	768	38.6	38	171	19	26	86	124	114	34	30
Rib Mountain CDP, Marathon County	6 059	38.7	383	1 225	201	157	654	1 109	1 009	378	276
Rib Mountain town, Marathon County	7 556	38.0	498	1 600	253	194	834	1 413	1 271	448	307
Rice Lake city, Barron County	8 320	38.4	492	1 464	419	424	983	1 210	996	388	319
Rice Lake town, Barron County	3 026	37.3	199	619	121	113	347	520	462	157	121
Richfield town, Adams County	144	48.0	8	19	3	5	14	15	32	9	8
Richfield town, Washington County	10 373	39.3	609	2 150	356	274	879	2 137	1 953	712	462
Richfield town, Wood County	1 523	36.2	105	318	51	48	207	236	209	64	50
Richford town, Waushara County	588	37.2	42	155	25	18	40	99	71	27	30
Richland town, Richland County	1 364	42.9	66	265	62	40	114	176	209	82	66
Richland town, Rusk County	206	38.7	10	49	11	5	14	36	30	13	10
Richland Center city, Richland County	5 114	39.9	272	832	307	248	590	649	641	235	164
Richmond town, St. Croix County	1 556	35.1	105	371	55	62	183	302	250	57	49
Richmond town, Shawano County	1 719	39.9	100	325	44	45	212	267	274	125	88
Richmond town, Walworth County	1 835	39.7	111	349	53	46	207	341	317	113	77
Richwood town, Richland County	618	40.0	28	135	21	17	63	102	89	44	28
Ridgeland village, Dunn County	265	40.5	18	53	4	6	28	33	26	8	11

Table 2. **Age and Sex: 2000**—Con.

[For information on confidentiality protection, nonsampling error, and definitions, see text]

Age—Con.			Age and sex						Percent of total population		State County Place and County Subdivision
			All ages		18 years and over		65 years and over				
65 to 74 years	75 to 84 years	85 years and over	Female	Males per 100 females	Total	Female	Total	Female	Under 18 years	65 years and over	
											PLACE AND COUNTY SUBDIVISION—Con.
124	94	39	828	97.0	1 202	620	257	160	26.3	15.8	Port Washington town, Ozaukee County
40	25	14	202	107.9	330	163	79	40	21.4	18.8	Port Wing town, Bayfield County
60	48	19	359	98.1	540	274	127	73	24.1	17.9	Potosi village, Grant County
58	13	4	388	114.2	594	275	75	35	28.5	9.0	Potosi town, Grant County
20	12	2	116	92.2	160	85	34	21	28.3	15.2	Potter village, Calumet County
65	27	5	521	110.9	831	402	97	43	24.4	8.8	Potter Lake CDP, Walworth County
12	22	3	174	104.0	258	130	37	21	27.3	10.4	Pound village, Marinette County
103	61	16	647	111.3	977	466	180	89	28.5	13.2	Pound town, Marinette County
93	56	23	756	98.4	1 073	557	172	103	28.5	11.5	Powers Lake CDP
74	44	15	496	102.6	734	374	133	78	27.0	13.2	Kenosha County (part)
19	12	8	260	90.4	339	183	39	25	31.5	7.9	Walworth County (part)
91	53	13	491	111.2	782	371	157	77	24.6	15.1	Poygan town, Winnebago County
132	92	36	1 113	103.6	1 622	812	260	160	28.4	11.5	Poynette village, Columbia County
74	55	24	494	96.8	732	370	153	91	24.7	15.7	Poysippi town, Waushara County
474	431	198	3 001	100.5	4 559	2 311	1 103	688	24.2	18.3	Prairie du Chien city, Crawford County
96	44	9	517	108.1	793	401	149	77	26.3	13.8	Prairie du Chien town, Crawford County
180	174	49	1 647	96.2	2 334	1 214	403	245	27.8	12.5	Prairie du Sac village, Sauk County
57	51	8	550	106.9	838	404	116	61	26.4	10.2	Prairie du Sac town, Sauk County
48	34	36	264	92.4	395	208	118	78	22.2	23.2	Prairie Farm village, Barron County
34	19	2	287	110.1	420	205	55	24	30.3	9.1	Prairie Farm town, Barron County
119	72	14	681	101.0	1 021	506	205	110	25.4	15.0	Prairie Lake town, Barron County
52	39	19	315	98.7	468	252	110	71	25.2	17.6	Prentice village, Price County
40	22	8	228	110.1	361	174	70	31	24.6	14.6	Prentice town, Price County
216	129	65	1 893	98.8	2 769	1 412	410	234	26.4	10.9	Prescott city, Pierce County
97	60	2	255	101.2	442	217	159	76	13.8	31.0	Presque Isle town, Vilas County
174	80	19	650	109.2	1 049	513	273	128	22.9	20.1	Preston town, Adams County
60	38	12	458	107.6	663	323	110	56	30.3	11.6	Preston town, Trempealeau County
19	10	2	126	92.9	178	91	31	15	26.7	12.8	Price town, Langlade County
47	25	9	314	117.2	519	239	81	36	23.9	11.9	Primrose town, Dane County
132	172	143	840	79.0	1 187	674	447	306	21.1	29.7	Princeton city, Green Lake County
183	106	20	730	111.0	1 201	578	309	151	22.0	20.1	Princeton town, Green Lake County
168	185	71	1 529	100.1	2 196	1 132	424	247	28.2	13.9	Pulaski village
167	185	71	1 503	100.5	2 170	1 118	423	246	28.0	14.0	Brown County (part)
-	-	-	1	100.0	2	1	-	-	-	-	Oconto County (part)
1	-	-	25	80.0	24	13	1	1	46.7	2.2	Shawano County (part)
24	14	2	183	108.2	271	134	40	23	28.9	10.5	Pulaski town, Iowa County
224	131	18	593	99.2	1 015	520	373	195	14.1	31.6	Quincy town, Adams County
4 906	3 776	1 343	41 986	95.0	58 325	30 509	10 025	6 062	28.7	12.2	Racine city, Racine County
27	20	1	117	89.7	168	84	48	22	24.3	21.6	Radisson village, Sawyer County
51	37	13	229	103.1	357	180	101	54	23.2	21.7	Radisson town, Sawyer County
184	126	27	1 453	101.6	2 109	1 061	337	183	28.0	11.5	Randall town, Kenosha County
154	136	91	966	93.5	1 380	749	381	245	26.2	20.4	Randolph village
49	33	10	270	93.7	379	205	92	53	27.5	17.6	Columbia County (part)
105	103	81	696	93.4	1 001	544	289	192	25.6	21.5	Dodge County (part)
56	30	5	345	102.6	469	224	91	44	32.9	13.0	Randolph town, Columbia County
121	64	14	775	100.1	1 133	562	199	111	27.0	12.8	Random Lake village, Sheboygan County
51	18	-	412	104.1	557	269	69	34	33.8	8.2	Rantoul town, Calumet County
249	135	33	1 739	102.2	2 580	1 285	417	211	26.6	11.9	Raymond town, Racine County
32	37	19	213	85.4	312	173	88	63	21.0	22.3	Readstown village, Vernon County
92	56	14	833	100.8	1 194	590	162	89	28.6	9.7	Red Cedar town, Dunn County
116	83	30	551	88.7	781	418	229	145	24.9	22.0	Redgranite village, Waushara County
135	51	24	719	105.3	1 101	541	210	114	25.4	14.2	Red River town, Kewaunee County
90	31	4	490	100.2	660	331	125	64	32.7	12.7	Red Springs town, Shawano County
546	501	219	4 059	92.8	5 734	3 060	1 266	801	26.7	16.2	Reedsburg city, Sauk County
100	101	64	629	96.5	953	483	265	153	22.9	21.4	Reedsburg town, Sauk County
99	66	25	586	102.6	900	460	190	120	24.2	16.0	Reedsville village, Manitowoc County
47	29	7	339	107.4	513	258	83	47	27.0	11.8	Reeseville village, Dodge County
64	46	10	574	107.5	873	425	120	60	26.7	10.1	Reid town, Marathon County
25	22	5	151	102.0	235	114	52	24	23.0	17.0	Remington town, Wood County
45	21	5	373	98.4	445	213	71	31	39.9	9.6	Reseburg town, Clark County
26	17	2	217	100.9	291	151	45	25	33.3	10.3	Reserve CDP, Sawyer County
25	8	3	163	90.8	209	110	36	21	32.8	11.6	Rewey village, Iowa County
117	82	12	1 095	104.9	1 693	819	211	108	24.6	9.4	Rhine town, Sheboygan County
638	593	352	4 201	84.1	5 924	3 286	1 583	1 023	23.4	20.5	Rhinelander city, Oneida County
59	29	7	440	106.1	651	306	95	51	28.2	10.5	Rib Falls town, Marathon County
72	88	58	470	86.8	677	372	218	137	22.9	24.8	Rib Lake village, Taylor County
66	47	13	355	116.3	559	266	126	61	27.2	16.4	Rib Lake town, Taylor County
392	219	56	2 988	102.8	4 451	2 238	667	357	26.5	11.0	Rib Mountain CDP, Marathon County
435	241	62	3 749	101.5	5 458	2 738	738	392	27.8	9.8	Rib Mountain town, Marathon County
711	629	285	4 430	87.8	6 364	3 483	1 625	1 041	23.5	19.5	Rice Lake city, Barron County
215	119	33	1 523	98.7	2 208	1 096	367	203	27.0	12.1	Rice Lake town, Barron County
25	3	3	62	132.3	117	53	31	10	18.8	21.5	Richfield town, Adams County
576	215	50	5 020	106.6	7 614	3 722	841	429	26.6	8.1	Richfield town, Washington County
73	80	82	780	95.3	1 100	548	235	134	27.8	15.4	Richfield town, Wood County
54	21	6	287	104.9	391	193	81	42	33.5	13.8	Richford town, Waushara County
110	108	66	702	94.3	1 033	533	284	171	24.3	20.8	Richland town, Richland County
17	8	3	102	102.0	147	69	28	14	28.6	13.6	Richland town, Rusk County
459	495	222	2 773	84.4	4 010	2 243	1 176	785	21.6	23.0	Richland Center city, Richland County
83	30	9	757	105.5	1 080	532	122	61	30.6	7.8	Richmond town, St. Croix County
135	92	12	828	107.6	1 294	638	239	121	24.7	13.9	Richmond town, Shawano County
133	69	19	901	103.7	1 375	680	221	113	25.1	12.0	Richmond town, Walworth County
53	31	7	289	113.8	455	217	91	46	26.4	14.7	Richwood town, Richland County
42	19	17	144	84.0	194	109	78	47	26.8	29.4	Ridgeland village, Dunn County

Table 2. **Age and Sex: 2000**—Con.

[For information on confidentiality protection, nonsampling error, and definitions, see text]

State County Place and County Subdivision	Total population	Median age	Age: Under 5 years	5 to 17 years	18 to 20 years	21 to 24 years	25 to 34 years	35 to 44 years	45 to 54 years	55 to 59 years	60 to 64 years
PLACE AND COUNTY SUBDIVISION—Con.											
Ridgeville town, Monroe County	491	34.9	38	113	23	19	54	83	72	20	15
Ridgeway village, Iowa County	689	35.6	49	131	29	27	99	139	87	28	29
Ridgeway town, Iowa County	581	38.0	36	131	11	12	65	120	105	22	27
Rietbrock town, Marathon County	927	33.4	73	224	41	31	117	157	104	43	42
Ringle town, Marathon County	1 408	37.7	85	319	58	35	134	284	232	86	56
Rio village, Columbia County	938	38.2	55	182	31	31	111	199	121	32	20
Ripon city, Fond du Lac County	6 828	39.7	413	1 176	220	304	813	1 080	898	326	294
Ripon town, Fond du Lac County	2 001	22.5	103	275	465	235	158	237	230	81	62
River Falls city	12 560	23.6	596	1 654	2 422	1 984	1 570	1 424	1 208	347	278
Pierce County (part)	10 242	22.5	470	1 293	2 336	1 814	1 248	1 093	958	271	194
St. Croix County (part)	2 318	37.9	126	361	86	170	322	331	250	76	84
River Falls town, Pierce County	2 304	36.8	109	549	82	112	235	444	421	122	87
River Hills village, Milwaukee County	1 631	45.7	56	344	43	36	114	193	356	141	107
Riverview town, Oconto County	829	55.1	16	80	14	12	50	103	139	70	101
Roberts village, St. Croix County	969	31.8	62	179	49	63	173	169	129	54	27
Rochester village, Racine County	1 149	35.4	74	277	48	38	129	254	171	45	35
Rochester town, Racine County	2 254	37.2	127	516	101	61	215	438	400	120	80
Rock town, Rock County	3 338	37.4	208	606	114	148	456	553	504	205	176
Rock town, Wood County	856	36.9	42	204	34	22	93	168	122	56	33
Rockbridge town, Richland County	721	40.8	42	179	16	15	53	118	114	36	49
Rock Creek town, Dunn County	793	35.0	55	156	32	29	125	117	141	40	21
Rockdale village, Dane County	214	38.3	13	43	5	5	23	42	37	9	14
Rock Elm town, Pierce County	504	35.2	25	118	26	22	59	79	69	20	21
Rock Falls town, Lincoln County	598	41.7	31	105	14	24	68	99	109	45	28
Rockland town, Brown County	1 522	35.4	106	384	55	37	167	331	217	64	47
Rockland village	628	34.5	49	135	24	18	93	111	91	23	25
La Crosse County (part)	625	34.5	49	135	24	18	92	111	90	22	25
Monroe County (part)	3	54.5	-	-	-	-	1	-	1	1	-
Rockland town, Manitowoc County	896	36.2	47	190	29	35	125	154	136	57	38
Rock Springs village, Sauk County	425	35.7	24	87	22	17	53	78	54	19	14
Rolling town, Langlade County	1 452	36.1	94	304	51	67	178	274	207	75	44
Rome town, Adams County	2 656	51.0	105	353	51	53	196	346	394	235	282
Rome CDP, Jefferson County	574	38.9	28	108	19	23	66	109	85	37	26
Roosevelt town, Burnett County	197	46.8	7	35	6	2	13	31	41	19	9
Roosevelt town, Taylor County	444	39.3	23	100	20	18	37	63	64	25	17
Rose town, Waushara County	595	44.0	26	96	17	20	42	108	107	40	40
Rosendale village, Fond du Lac County	923	33.6	75	196	38	46	123	157	136	36	36
Rosendale town, Fond du Lac County	783	37.1	44	162	28	24	99	154	102	33	39
Rosholt village, Portage County	518	31.3	39	120	21	25	81	80	57	8	17
Ross town, Forest County	167	52.8	4	17	7	10	10	13	26	10	15
Rothschild village, Marathon County	4 970	38.4	274	1 039	174	165	573	857	788	263	223
Round Lake town, Sawyer County	962	48.2	43	144	17	15	73	141	176	87	95
Roxbury town, Dane County	1 700	37.5	129	353	43	40	203	333	257	103	71
Royalton town, Waupaca County	1 523	39.9	73	315	59	47	149	259	233	87	67
Rubicon town, Dodge County	2 005	36.3	116	494	81	70	205	377	340	71	79
Ruby town, Chippewa County	446	35.5	36	113	18	16	34	90	56	24	13
Rudolph village, Wood County	423	37.4	32	78	10	18	59	67	52	27	16
Rudolph town, Wood County	1 161	38.9	67	236	51	39	119	185	184	57	64
Rushford town, Winnebago County	1 471	37.5	108	265	47	57	183	255	231	86	66
Rush River town, St. Croix County	498	38.7	28	111	22	12	45	110	63	29	17
Rusk town, Burnett County	420	43.8	22	70	13	11	39	60	62	41	35
Rusk town, Rusk County	475	46.9	19	80	10	6	31	76	81	47	35
Russell town, Bayfield County	1 216	30.4	105	337	51	42	146	195	147	73	46
Russell town, Lincoln County	693	38.0	36	154	22	18	81	125	105	40	38
Russell town, Sheboygan County	399	37.2	31	82	10	13	47	81	45	22	15
Rutland town, Dane County	1 887	38.6	139	377	52	34	200	418	370	91	63
St. Cloud village, Fond du Lac County	497	35.6	33	101	23	24	62	82	60	18	18
St. Croix Falls city, Polk County	2 033	40.7	119	369	50	91	216	314	280	92	79
St. Croix Falls town, Polk County	1 119	39.2	68	228	39	36	117	209	179	57	49
St. Francis city, Milwaukee County	8 662	40.0	383	1 292	347	425	1 171	1 507	1 260	410	318
St. Germain town, Vilas County	1 932	50.0	97	259	29	43	194	238	246	165	178
St. Joseph town, St. Croix County	3 436	37.4	240	765	92	78	378	780	582	181	130
St. Lawrence town, Waupaca County	740	41.0	46	142	37	25	58	118	117	50	45
St. Marie town, Green Lake County	341	42.6	13	70	12	6	20	62	61	25	23
St. Nazianz village, Manitowoc County	749	34.6	66	145	26	28	114	107	86	36	29
Salem town, Kenosha County	9 871	34.9	690	2 234	322	349	1 364	2 048	1 318	430	304
Salem town, Pierce County	505	35.9	33	108	16	18	70	76	80	31	32
Sampson town, Chippewa County	816	39.7	55	145	29	30	83	137	119	52	42
Sanborn town, Ashland County	1 272	29.2	115	378	50	47	146	210	147	56	50
Sand Creek town, Dunn County	586	39.8	34	105	20	22	70	94	94	31	28
Sand Lake town, Burnett County	556	40.4	30	118	19	18	50	75	73	30	42
Sand Lake town, Sawyer County	774	49.1	36	107	24	27	55	101	116	64	52
Saratoga town, Wood County	5 383	38.5	303	1 114	212	172	548	1 037	888	325	243
Sarona town, Washburn County	382	41.1	22	71	12	15	32	70	71	13	16
Sauk City village, Sauk County	3 109	38.4	184	567	114	118	381	548	360	119	119
Saukville village, Ozaukee County	4 068	33.2	321	799	160	225	660	757	587	147	120
Saukville town, Ozaukee County	1 755	39.8	94	371	56	41	146	350	306	106	87
Saxeville town, Waushara County	974	42.6	53	170	26	14	120	143	152	68	61
Saxon town, Iron County	350	41.4	14	62	9	14	32	66	51	22	18
Scandinavia village, Waupaca County	349	34.9	27	76	11	10	52	61	28	15	19
Scandinavia town, Waupaca County	1 075	39.9	61	219	35	20	121	165	186	72	61
Schleswig town, Manitowoc County	1 900	38.8	103	419	51	50	188	345	323	112	88
Schley town, Lincoln County	909	38.3	54	161	34	37	123	192	121	39	44
Schoepke town, Oneida County	352	46.6	12	52	8	11	23	59	52	22	24

Table 2. **Age and Sex: 2000**—Con.

[For information on confidentiality protection, nonsampling error, and definitions, see text]

Age—Con.			Age and sex						Percent of total population		State County Place and County Subdivision
			All ages		18 years and over		65 years and over				
65 to 74 years	75 to 84 years	85 years and over	Female	Males per 100 females	Total	Female	Total	Female	Under 18 years	65 years and over	
											PLACE AND COUNTY SUBDIVISION—Con.
34	17	3	228	115.4	340	161	54	25	30.8	11.0	Ridgeville town, Monroe County
39	24	8	342	101.5	509	255	71	36	26.1	10.3	Ridgeway village, Iowa County
36	11	5	291	99.7	414	201	52	28	28.7	9.0	Ridgeway town, Iowa County
56	32	7	440	110.7	630	292	95	40	32.0	10.2	Rietbrock town, Marathon County
82	26	11	704	100.0	1 004	493	119	60	28.7	8.5	Ringle town, Marathon County
81	54	21	480	95.4	701	360	156	94	25.3	16.6	Rio village, Columbia County
564	491	249	3 651	87.0	5 239	2 843	1 304	823	23.3	19.1	Ripon city, Fond du Lac County
93	46	16	984	103.4	1 623	791	155	80	18.9	7.7	Ripon town, Fond du Lac County
431	387	259	6 845	83.5	10 310	5 726	1 077	688	17.9	8.6	River Falls city
298	204	63	5 561	84.2	8 479	4 681	565	332	17.2	5.5	Pierce County (part)
133	183	196	1 284	80.5	1 831	1 045	512	356	21.0	22.1	St. Croix County (part)
87	52	4	1 135	103.0	1 646	803	143	67	28.6	6.2	River Falls town, Pierce County
152	71	18	812	100.9	1 231	618	241	115	24.5	14.8	River Hills village, Milwaukee County
171	65	8	392	111.5	733	355	244	112	11.6	29.4	Riverview town, Oconto County
35	23	6	485	99.8	728	363	64	41	24.9	6.6	Roberts village, St. Croix County
46	24	8	551	108.5	798	398	78	53	30.5	6.8	Rochester village, Racine County
113	65	18	1 121	101.1	1 611	794	196	99	28.5	8.7	Rochester town, Racine County
255	87	26	1 634	104.3	2 524	1 229	368	189	24.4	11.0	Rock town, Rock County
42	27	13	424	101.9	610	299	82	45	28.7	9.6	Rock town, Wood County
58	34	7	342	110.8	500	249	99	54	30.7	13.7	Rockbridge town, Richland County
47	24	6	393	101.8	582	280	77	41	26.6	9.7	Rock Creek town, Dunn County
14	5	4	104	105.8	158	83	23	11	26.2	10.7	Rockdale village, Dane County
39	19	7	245	105.7	361	171	65	31	28.4	12.9	Rock Elm town, Pierce County
51	21	3	303	97.4	462	225	75	39	22.7	12.5	Rock Falls town, Lincoln County
73	31	10	761	100.0	1 032	504	114	58	32.2	7.5	Rockland town, Brown County
36	14	9	292	115.1	444	199	59	25	29.3	9.4	Rockland village
36	14	9	291	114.8	441	198	59	25	29.4	9.4	La Crosse County (part)
-	-	-	1	200.0	3	1	-	-	-	-	Monroe County (part)
47	35	3	428	109.3	659	315	85	44	26.5	9.5	Rockland town, Manitowoc County
26	27	4	215	97.7	314	159	57	31	26.1	13.4	Rock Springs village, Sauk County
96	54	8	691	110.1	1 054	512	158	78	27.4	10.9	Rolling town, Langlade County
476	150	15	1 306	103.4	2 198	1 072	641	298	17.2	24.1	Rome town, Adams County
41	28	4	286	100.7	438	216	73	37	23.7	12.7	Rome CDP, Jefferson County
20	12	2	92	114.1	155	76	34	16	21.3	17.3	Roosevelt town, Burnett County
43	26	8	209	112.4	321	151	77	36	27.7	17.3	Roosevelt town, Taylor County
56	35	8	279	113.3	473	221	99	47	20.5	16.6	Rose town, Waushara County
40	31	9	474	94.7	652	330	80	41	29.4	8.7	Rosendale village, Fond du Lac County
50	36	12	386	102.8	577	281	98	51	26.3	12.5	Rosendale town, Fond du Lac County
25	30	15	255	103.1	359	180	70	38	30.7	13.5	Rosholt village, Portage County
40	8	7	74	125.7	146	64	55	21	12.6	32.9	Ross town, Forest County
307	239	68	2 496	99.1	3 657	1 876	614	344	26.4	12.4	Rothschild village, Marathon County
128	27	16	455	111.4	775	371	171	83	19.4	17.8	Round Lake town, Sawyer County
93	60	15	805	111.2	1 218	584	168	83	28.4	9.9	Roxbury town, Dane County
122	82	30	749	103.3	1 135	562	234	133	25.5	15.4	Royalton town, Waupaca County
113	45	14	968	107.1	1 395	661	172	87	30.4	8.6	Rubicon town, Dodge County
29	15	2	217	105.5	297	139	46	20	33.4	10.3	Ruby town, Chippewa County
33	25	6	222	90.5	313	168	64	37	26.0	15.1	Rudolph village, Wood County
89	56	14	570	103.7	858	419	159	81	26.1	13.7	Rudolph town, Wood County
87	59	27	711	106.9	1 098	536	173	89	25.4	11.8	Rushford town, Winnebago County
44	14	3	239	108.4	359	173	61	31	27.9	12.2	Rush River town, St. Croix County
38	25	4	210	100.0	328	161	67	32	21.9	16.0	Rusk town, Burnett County
51	29	10	225	111.1	376	178	90	49	20.8	18.9	Rusk town, Rusk County
35	29	10	600	102.7	774	387	74	37	36.3	6.1	Russell town, Bayfield County
41	20	13	336	106.3	503	246	74	34	27.4	10.7	Russell town, Lincoln County
32	19	2	179	122.9	286	132	53	24	28.3	13.3	Russell town, Sheboygan County
94	40	9	917	105.8	1 371	661	143	66	27.3	7.6	Rutland town, Dane County
39	31	6	260	91.2	363	184	76	45	27.0	15.3	St. Cloud village, Fond du Lac County
160	163	100	1 079	88.4	1 545	839	423	282	24.0	20.8	St. Croix Falls city, Polk County
79	44	14	519	115.6	823	387	137	63	26.5	12.2	St. Croix Falls town, Polk County
749	610	190	4 418	96.1	6 987	3 625	1 549	965	19.3	17.9	St. Francis city, Milwaukee County
297	142	44	974	98.4	1 576	801	483	247	18.4	25.0	St. Germain town, Vilas County
152	46	12	1 625	111.4	2 431	1 171	210	94	29.2	6.1	St. Joseph town, St. Croix County
53	40	9	351	110.8	552	258	102	48	25.4	13.8	St. Lawrence town, Waupaca County
29	15	5	164	107.9	258	122	49	28	24.3	14.4	St. Marie town, Green Lake County
69	29	14	369	103.0	538	259	112	63	28.2	15.0	St. Nazianz village, Manitowoc County
483	256	73	4 865	102.9	6 947	3 477	812	457	29.6	8.2	Salem town, Kenosha County
24	15	2	247	104.5	364	181	41	21	27.9	8.1	Salem town, Pierce County
72	44	8	390	109.2	616	294	124	61	24.5	15.2	Sampson town, Chippewa County
48	17	8	640	98.8	779	417	73	46	38.8	5.7	Sanborn town, Ashland County
36	40	12	283	107.1	447	221	88	51	23.7	15.0	Sand Creek town, Dunn County
57	30	14	286	94.4	408	207	101	48	26.6	18.2	Sand Lake town, Burnett County
110	64	18	365	112.1	631	300	192	91	18.5	24.8	Sand Lake town, Sawyer County
367	138	36	2 606	106.6	3 966	1 935	541	278	26.3	10.1	Saratoga town, Wood County
33	20	7	178	114.6	289	137	60	31	24.3	15.7	Sarona town, Washburn County
242	238	119	1 616	92.4	2 358	1 259	599	369	24.2	19.3	Sauk City village, Sauk County
166	97	29	1 998	103.6	2 948	1 470	292	166	27.5	7.2	Saukville village, Ozaukee County
120	66	12	844	107.9	1 290	638	198	101	26.5	11.3	Saukville town, Ozaukee County
111	43	13	474	105.5	751	368	167	80	22.9	17.1	Saxeville town, Waushara County
32	20	10	181	93.4	274	140	62	36	21.7	17.7	Saxon town, Iron County
20	25	5	178	96.1	246	128	50	30	29.5	14.3	Scandinavia village, Waupaca County
88	39	8	514	109.1	795	386	135	71	26.0	12.6	Scandinavia town, Waupaca County
151	53	17	951	99.8	1 378	682	221	111	27.5	11.6	Schleswig town, Manitowoc County
58	38	8	432	110.4	694	319	104	47	23.7	11.4	Schley town, Lincoln County
61	22	6	166	112.0	288	141	89	44	18.2	25.3	Schoepke town, Oneida County

Table 2. **Age and Sex: 2000**—Con.

[For information on confidentiality protection, nonsampling error, and definitions, see text]

State County Place and County Subdivision	Total population	Median age	Age: Under 5 years	5 to 17 years	18 to 20 years	21 to 24 years	25 to 34 years	35 to 44 years	45 to 54 years	55 to 59 years	60 to 64 years
PLACE AND COUNTY SUBDIVISION—Con.											
Schofield city, Marathon County	2 117	37.1	118	333	87	109	348	321	277	113	83
Scott town, Brown County	3 712	33.1	215	639	459	163	500	638	505	191	124
Scott town, Burnett County	590	58.8	12	60	7	9	26	58	70	71	85
Scott town, Columbia County	791	31.0	80	215	27	20	90	128	93	39	23
Scott town, Crawford County	503	40.6	26	104	18	20	44	69	90	39	39
Scott town, Lincoln County	1 287	37.3	71	254	52	51	167	244	179	67	71
Scott town, Monroe County	117	36.8	5	29	5	5	12	19	16	7	4
Scott town, Sheboygan County	1 804	37.4	111	385	62	59	213	331	276	90	75
Seif town, Clark County	212	43.8	17	29	4	10	26	26	36	9	13
Seneca town, Crawford County	893	37.5	38	236	30	24	89	125	119	65	49
Seneca town, Green Lake County	424	39.7	19	75	17	15	61	57	82	23	21
Seneca town, Shawano County	567	37.5	35	114	19	21	65	97	81	25	18
Seneca town, Wood County	1 202	36.9	75	271	48	36	126	229	159	64	60
Sevastopol town, Door County	2 667	43.3	105	503	65	66	222	456	430	181	183
Seven Mile Creek town, Juneau County	369	37.6	18	84	11	12	45	66	42	22	23
Seymour CDP, Eau Claire County	1 474	41.6	65	263	46	48	157	249	277	87	84
Seymour town, Eau Claire County	2 978	39.1	169	608	91	75	316	574	523	164	146
Seymour town, Lafayette County	363	31.5	27	107	10	10	44	65	41	14	13
Seymour city, Outagamie County	3 335	34.3	218	714	123	181	472	545	322	118	120
Seymour town, Outagamie County	1 216	35.4	85	287	48	31	148	233	159	64	46
Shanagolden town, Ashland County	150	40.7	10	27	5	2	17	26	17	7	10
Sharon town, Portage County	1 936	38.2	115	360	81	90	231	321	330	114	68
Sharon village, Walworth County	1 549	32.4	127	358	68	68	212	272	208	56	43
Sharon town, Walworth County	912	41.3	36	202	24	24	64	183	154	47	47
Shawano city, Shawano County	8 298	38.3	536	1 459	296	362	1 082	1 215	950	370	325
Sheboygan city, Sheboygan County	50 792	35.4	3 566	9 457	1 997	2 658	7 408	7 815	5 989	2 105	1 785
Sheboygan town, Sheboygan County	5 874	37.7	376	1 256	168	145	704	1 109	968	350	240
Sheboygan Falls city, Sheboygan County	6 772	38.6	396	1 223	216	287	873	1 165	954	299	283
Sheboygan Falls town, Sheboygan County	1 706	40.4	79	292	77	59	175	325	272	107	100
Shelby town, La Crosse County	4 687	41.9	235	1 019	124	110	352	752	951	301	266
Sheldon town, Monroe County	682	24.1	77	205	40	25	78	96	61	31	29
Sheldon village, Rusk County	256	42.0	12	50	10	5	30	33	48	15	8
Shell Lake city, Washburn County	1 309	47.0	56	196	37	57	123	142	165	88	58
Sheridan town, Dunn County	483	37.3	23	113	22	14	50	80	89	30	17
Sherman town, Clark County	831	29.9	84	221	26	29	124	136	92	39	26
Sherman town, Dunn County	748	38.6	44	154	34	26	74	114	130	45	34
Sherman town, Iron County	336	59.2	3	26	10	4	13	37	53	27	38
Sherman town, Sheboygan County	1 520	37.6	92	331	65	42	167	295	224	79	75
Sherry town, Wood County	809	35.4	55	194	31	39	80	168	107	30	30
Sherwood village, Calumet County	1 550	36.1	140	283	42	43	232	298	228	89	62
Sherwood town, Clark County	252	39.8	22	43	6	8	22	47	32	9	7
Shields town, Dodge County	554	38.8	23	132	20	15	48	101	83	45	31
Shields town, Marquette County	456	45.2	15	77	16	14	33	71	63	29	37
Shiocton village, Outagamie County	954	32.6	80	187	33	59	155	200	92	34	29
Shorewood village, Milwaukee County	13 763	37.8	668	2 219	382	771	2 261	2 117	2 205	677	465
Shorewood Hills village, Dane County	1 732	46.8	67	392	23	32	91	199	379	148	105
Shullsburg city, Lafayette County	1 246	40.1	74	229	48	50	131	202	150	57	60
Shullsburg town, Lafayette County	364	37.0	21	74	13	19	45	53	50	12	18
Sigel town, Chippewa County	825	36.9	45	189	34	25	98	122	151	49	28
Sigel town, Wood County	1 130	40.1	58	215	44	38	126	170	173	73	70
Silver Cliff town, Marinette County	529	46.4	29	95	13	9	34	76	68	55	63
Silver Lake village, Kenosha County	2 341	35.0	158	556	74	69	312	448	321	98	68
Sioux Creek town, Barron County	689	32.1	48	169	32	37	82	105	94	29	29
Siren village, Burnett County	988	41.9	64	155	28	38	100	143	86	65	43
Siren town, Burnett County	873	45.4	40	151	20	22	76	123	134	55	72
Sister Bay village, Door County	886	61.4	18	79	15	18	51	68	110	72	46
Skanawan town, Lincoln County	354	40.6	16	71	13	15	30	67	62	11	20
Slinger village, Washington County	3 901	35.6	254	790	127	162	568	699	529	164	131
Smelser town, Grant County	756	39.4	47	163	22	28	75	132	113	43	38
Soldiers Grove village, Crawford County	653	42.9	31	130	18	7	73	84	78	27	15
Solon Springs village, Douglas County	576	42.6	31	92	10	31	71	75	87	36	35
Solon Springs town, Douglas County	807	41.2	50	141	28	23	71	139	107	63	54
Somers town, Kenosha County	9 059	36.0	464	1 490	803	606	1 035	1 550	1 284	476	380
Somerset village, St. Croix County	1 556	27.4	145	324	70	138	302	270	141	28	31
Somerset town, St. Croix County	2 644	36.0	183	585	79	85	338	540	420	144	84
Somo town, Lincoln County	121	47.6	3	17	4	3	6	20	26	6	8
South Fork town, Rusk County	120	46.2	5	16	3	5	12	16	20	7	4
South Lancaster town, Grant County	808	40.6	29	161	32	35	75	123	111	48	38
South Milwaukee city, Milwaukee County	21 256	38.1	1 295	3 795	764	938	2 724	3 723	2 823	847	818
South Wayne village, Lafayette County	484	38.8	27	103	16	17	51	94	53	12	17
Sparta city, Monroe County	8 648	36.6	558	1 683	337	447	1 115	1 270	1 117	415	339
Sparta town, Monroe County	2 750	40.3	142	578	106	67	250	447	487	174	112
Spencer village, Marathon County	1 932	36.6	113	382	94	97	230	343	243	67	76
Spencer town, Marathon County	1 341	34.6	108	288	59	46	183	268	162	68	52
Spider Lake town, Sawyer County	391	52.9	5	44	1	3	21	72	63	34	34
Spirit town, Price County	315	43.6	15	51	12	7	26	53	53	27	26
Spooner city, Washburn County	2 653	40.7	149	489	100	91	273	371	344	114	117
Spooner town, Washburn County	677	41.8	34	140	22	16	62	103	116	45	45
Spring Brook town, Dunn County	1 320	36.2	76	303	46	40	168	227	226	60	44
Springbrook town, Washburn County	536	41.0	17	116	17	10	47	101	75	40	23
Springdale town, Dane County	1 530	40.1	86	329	41	27	126	343	248	111	72
Springfield town, Dane County	2 762	37.9	163	667	89	64	264	518	525	169	95
Springfield town, Jackson County	567	34.4	38	148	18	30	55	95	79	27	26
Springfield town, Marquette County	628	45.5	22	103	21	14	35	112	104	50	56
Springfield town, St. Croix County	808	38.0	35	185	32	35	76	160	126	47	27
Spring Green village, Sauk County	1 444	38.8	89	279	47	38	179	234	194	63	58

Table 2. **Age and Sex: 2000**—Con.

[For information on confidentiality protection, nonsampling error, and definitions, see text]

Age—Con.			Age and sex						Percent of total population		State County Place and County Subdivision
			All ages		18 years and over		65 years and over				
65 to 74 years	75 to 84 years	85 years and over	Female	Males per 100 females	Total	Female	Total	Female	Under 18 years	65 years and over	
											PLACE AND COUNTY SUBDIVISION—Con.
168	128	32	1 046	102.4	1 666	818	328	184	21.3	15.5	Schofield city, Marathon County
164	92	22	1 898	95.6	2 858	1 441	278	145	23.0	7.5	Scott town, Brown County
134	42	16	299	97.3	518	259	192	88	12.2	32.5	Scott town, Burnett County
40	23	13	386	104.9	496	232	76	42	37.3	9.6	Scott town, Columbia County
30	20	4	253	98.8	373	187	54	21	25.8	10.7	Scott town, Crawford County
85	40	6	635	102.7	962	472	131	67	25.3	10.2	Scott town, Lincoln County
8	6	1	59	98.3	83	42	15	6	29.1	12.8	Scott town, Monroe County
119	70	13	869	107.6	1 308	617	202	100	27.5	11.2	Scott town, Sheboygan County
19	18	5	102	107.8	166	79	42	24	21.7	19.8	Seif town, Clark County
70	36	12	426	109.6	619	297	118	58	30.7	13.2	Seneca town, Crawford County
27	21	6	194	118.6	330	155	54	29	22.2	12.7	Seneca town, Green Lake County
55	30	7	297	90.9	418	214	92	42	26.3	16.2	Seneca town, Shawano County
90	38	6	589	104.1	856	424	134	63	28.8	11.1	Seneca town, Wood County
285	138	33	1 319	102.2	2 059	1 021	456	234	22.8	17.1	Sevastopol town, Door County
24	16	6	176	109.7	267	133	46	25	27.6	12.5	Seven Mile Creek town, Juneau County
104	81	13	702	110.0	1 146	555	198	104	22.3	13.4	Seymour CDP, Eau Claire County
175	117	20	1 424	109.1	2 201	1 071	312	158	26.1	10.5	Seymour town, Eau Claire County
20	9	3	172	111.0	229	104	32	14	36.9	8.8	Seymour town, Lafayette County
197	200	125	1 736	92.1	2 403	1 273	522	333	27.9	15.7	Seymour city, Outagamie County
66	44	5	600	102.7	844	422	115	58	30.6	9.5	Seymour town, Outagamie County
18	8	3	68	120.6	113	53	29	16	24.7	19.3	Shanagolden town, Ashland County
126	76	24	954	102.9	1 461	717	226	115	24.5	11.7	Sharon town, Portage County
88	37	12	765	102.5	1 064	521	137	76	31.3	8.8	Sharon village, Walworth County
76	46	9	441	106.8	674	334	131	71	26.1	14.4	Sharon town, Walworth County
653	712	338	4 344	91.0	6 303	3 372	1 703	1 079	24.0	20.5	Shawano city, Shawano County
3 514	3 155	1 343	25 918	96.0	37 769	19 499	8 012	4 895	25.6	15.8	Sheboygan city, Sheboygan County
359	161	38	2 879	104.0	4 242	2 100	558	285	27.8	9.5	Sheboygan town, Sheboygan County
500	341	235	3 529	91.9	5 153	2 696	1 076	641	23.9	15.9	Sheboygan Falls city, Sheboygan County
134	69	17	837	103.8	1 335	647	220	109	21.7	12.9	Sheboygan Falls town, Sheboygan County
371	178	28	2 333	100.9	3 433	1 748	577	303	26.8	12.3	Shelby town, La Crosse County
20	15	5	328	107.9	400	197	40	21	41.3	5.9	Sheldon town, Monroe County
22	13	10	141	81.6	194	105	45	24	24.2	17.6	Sheldon village, Rusk County
154	151	82	713	83.6	1 057	576	387	241	19.3	29.6	Shell Lake city, Washburn County
23	18	4	229	110.9	347	159	45	21	28.2	9.3	Sheridan town, Dunn County
29	18	7	408	103.7	526	258	54	27	36.7	6.5	Sherman town, Clark County
54	32	7	371	101.6	550	269	93	45	26.5	12.4	Sherman town, Dunn County
84	36	5	165	103.6	307	148	125	61	8.6	37.2	Sherman town, Iron County
95	47	8	744	104.3	1 097	529	150	73	27.8	9.9	Sherman town, Sheboygan County
53	20	2	397	103.8	560	272	75	41	30.8	9.3	Sherry town, Wood County
79	50	4	768	101.8	1 127	559	133	72	27.3	8.6	Sherwood village, Calumet County
38	14	4	125	101.6	187	91	56	28	25.8	22.2	Sherwood town, Clark County
38	13	5	259	113.9	399	183	56	21	28.0	10.1	Shields town, Dodge County
72	24	5	217	110.1	364	171	101	44	20.2	22.1	Shields town, Marquette County
43	34	8	459	107.8	687	337	85	52	28.0	8.9	Shiocton village, Outagamie County
968	744	286	7 435	85.1	10 876	6 030	1 998	1 257	21.0	14.5	Shorewood village, Milwaukee County
155	105	36	874	98.2	1 273	649	296	147	26.5	17.1	Shorewood Hills village, Dane County
127	85	33	660	88.8	943	507	245	161	24.3	19.7	Shullsburg city, Lafayette County
41	15	3	171	112.9	269	130	59	32	26.1	16.2	Shullsburg town, Lafayette County
49	28	7	383	115.4	591	276	84	36	28.4	10.2	Sigel town, Chippewa County
95	56	12	544	107.7	857	410	163	80	24.2	14.4	Sigel town, Wood County
61	26	-	247	114.2	405	192	87	38	23.4	16.4	Silver Cliff town, Marinette County
118	86	33	1 166	100.8	1 627	834	237	149	30.5	10.1	Silver Lake village, Kenosha County
40	18	6	333	106.9	472	230	64	29	31.5	9.3	Sioux Creek town, Barron County
99	97	70	520	90.0	769	404	266	165	22.2	26.9	Siren village, Burnett County
119	52	9	420	107.9	682	331	180	87	21.9	20.6	Siren town, Burnett County
142	151	116	510	73.7	789	467	409	274	10.9	46.2	Sister Bay village, Door County
38	9	2	172	105.8	267	126	49	23	24.6	13.8	Skanawan town, Lincoln County
219	186	72	1 980	97.0	2 857	1 464	477	298	26.8	12.2	Slinger village, Washington County
52	36	7	380	98.9	546	268	95	48	27.8	12.6	Smelser town, Grant County
57	77	56	352	85.5	492	276	190	119	24.7	29.1	Soldiers Grove village, Crawford County
49	41	18	301	91.4	453	242	108	63	21.4	18.8	Solon Springs village, Douglas County
84	34	13	375	115.2	616	297	131	58	23.7	16.2	Solon Springs town, Douglas County
558	353	60	4 491	101.7	7 105	3 531	971	520	21.6	10.7	Somers town, Kenosha County
55	38	14	805	93.3	1 087	558	107	69	30.1	6.9	Somerset village, St. Croix County
123	57	6	1 263	109.3	1 876	895	186	96	29.0	7.0	Somerset town, St. Croix County
15	9	4	60	101.7	101	51	28	13	16.5	23.1	Somo town, Lincoln County
15	14	3	59	103.4	99	48	32	17	17.5	26.7	South Fork town, Rusk County
53	60	43	399	102.5	618	308	156	91	23.5	19.3	South Lancaster town, Grant County
1 723	1 324	482	10 931	94.5	16 166	8 425	3 529	2 122	23.9	16.6	South Milwaukee city, Milwaukee County
49	41	4	247	96.0	354	183	94	56	26.9	19.4	South Wayne village, Lafayette County
569	546	252	4 491	92.6	6 407	3 377	1 367	860	25.9	15.8	Sparta city, Monroe County
178	135	74	1 377	99.7	2 030	1 013	387	204	26.2	14.1	Sparta town, Monroe County
131	119	37	991	95.0	1 437	758	287	174	25.6	14.9	Spencer village, Marathon County
75	29	3	657	104.1	945	450	107	52	29.5	8.0	Spencer town, Marathon County
74	28	12	189	106.9	342	161	114	54	12.5	29.2	Spider Lake town, Sawyer County
27	12	6	148	112.8	249	121	45	18	21.0	14.3	Spirit town, Price County
216	247	142	1 427	85.9	2 015	1 133	605	392	24.0	22.8	Spooner city, Washburn County
54	31	9	317	113.6	503	244	94	46	25.7	13.9	Spooner town, Washburn County
87	38	5	628	110.2	941	456	130	64	28.7	9.8	Spring Brook town, Dunn County
60	29	1	243	120.6	403	190	90	49	24.8	16.8	Springbrook town, Washburn County
90	46	11	747	104.8	1 115	549	147	70	27.1	9.6	Springdale town, Dane County
135	47	26	1 345	105.4	1 932	924	208	97	30.1	7.5	Springfield town, Dane County
24	22	5	258	119.8	381	185	51	24	32.8	9.0	Springfield town, Jackson County
73	28	10	302	107.9	503	243	111	53	19.9	17.7	Springfield town, Marquette County
59	24	2	386	109.3	588	279	85	44	27.2	10.5	Springfield town, St. Croix County
91	114	58	759	90.3	1 076	588	263	176	25.5	18.2	Spring Green village, Sauk County

Table 2. **Age and Sex: 2000**—Con.

[For information on confidentiality protection, nonsampling error, and definitions, see text]

State County Place and County Subdivision	Total population	Median age	Age: Under 5 years	5 to 17 years	18 to 20 years	21 to 24 years	25 to 34 years	35 to 44 years	45 to 54 years	55 to 59 years	60 to 64 years
PLACE AND COUNTY SUBDIVISION—Con.											
Spring Green town, Sauk County	1 585	38.2	82	347	39	44	189	276	250	90	75
Spring Grove town, Green County	861	36.5	50	203	36	18	105	159	124	41	51
Spring Lake town, Pierce County	550	37.0	32	125	19	17	66	97	75	35	24
Spring Prairie town, Walworth County	2 089	38.8	110	455	74	80	180	416	383	132	80
Springvale town, Columbia County	550	38.2	40	118	16	12	56	103	87	26	24
Springvale town, Fond du Lac County	727	38.2	51	149	24	24	71	137	101	37	40
Spring Valley village	1 189	38.0	76	244	44	54	130	175	158	48	40
Pierce County (part)	1 187	37.9	76	244	44	54	130	175	158	48	40
St. Croix County (part)	2	67.0	-	-	-	-	-	-	-	-	-
Spring Valley town, Rock County	813	38.6	40	190	42	17	67	158	138	49	38
Springville town, Adams County	1 167	42.7	58	189	26	40	137	171	157	83	93
Springwater town, Waushara County	1 389	48.7	43	224	36	27	99	194	199	105	113
Spruce town, Oconto County	871	40.4	48	171	22	28	88	150	83	49	53
Stanfold town, Barron County	669	38.2	39	144	15	16	90	111	82	34	26
Stanley town, Barron County	2 229	37.8	129	475	99	68	263	410	359	121	92
Stanley city, Chippewa County	1 898	41.6	124	324	80	73	194	236	227	85	77
Stanton town, Dunn County	715	35.5	43	170	27	31	80	135	106	41	24
Stanton town, St. Croix County	1 003	36.0	66	217	44	44	114	182	154	53	43
Stark town, Vernon County	349	45.1	21	63	12	10	23	45	72	33	23
Star Prairie village, St. Croix County	574	32.1	48	113	27	38	91	110	48	27	23
Star Prairie town, St. Croix County	2 944	31.9	196	670	128	141	483	536	408	126	84
Stella town, Oneida County	633	39.3	32	130	23	16	70	102	89	51	41
Stephenson town, Marinette County	3 065	48.5	120	450	70	58	227	448	497	276	286
Sterling town, Polk County	724	37.2	40	162	17	27	87	143	93	47	33
Sterling town, Vernon County	713	35.3	61	190	25	18	60	115	108	29	24
Stetsonville village, Taylor County	563	35.1	46	113	18	23	80	87	62	21	24
Stettin town, Marathon County	2 191	40.3	111	431	81	79	205	364	374	176	110
Steuben village, Crawford County	177	31.3	17	40	9	7	30	23	16	7	7
Stevens Point city, Portage County	24 551	25.6	1 236	3 242	3 650	3 916	3 096	2 743	2 312	718	658
Stiles town, Oconto County	1 465	38.6	77	311	34	48	158	327	189	82	83
Stinnett town, Washburn County	263	35.7	22	56	15	6	29	58	24	14	11
Stockbridge village, Calumet County	649	37.4	29	125	27	32	77	113	86	39	42
Stockbridge town, Calumet County	1 383	39.7	74	281	59	38	138	240	242	70	61
Stockholm village, Pepin County	97	52.1	3	12	2	4	4	10	24	5	12
Stockholm town, Pepin County	75	51.5	1	12	1	1	7	7	16	9	4
Stockton town, Portage County	2 896	35.9	183	659	119	114	340	538	473	157	87
Stoddard village, Vernon County	815	39.0	62	122	29	27	128	120	110	46	22
Stone Lake town, Washburn County	544	41.5	36	92	22	10	59	82	61	36	49
Stoughton city, Dane County	12 354	35.2	966	2 525	359	434	1 845	2 183	1 492	455	326
Stratford village, Marathon County	1 523	33.8	118	294	58	71	247	237	182	63	45
Strickland town, Rusk County	300	41.7	15	53	7	17	26	49	57	17	13
Strongs Prairie town, Adams County	1 115	47.5	41	155	29	36	88	156	181	90	88
Strum village, Trempealeau County	1 001	40.1	72	182	35	22	100	176	103	39	36
Stubbs town, Rusk County	587	42.4	16	126	18	3	57	94	86	31	46
Sturgeon Bay city, Door County	9 437	40.3	507	1 712	340	373	1 060	1 447	1 372	466	399
Sturgeon Bay town, Door County	865	43.8	27	147	34	20	65	168	161	46	50
Sturtevant village, Racine County	5 287	33.5	283	775	255	425	1 056	1 096	654	234	157
Suamico town, Brown County	8 686	36.2	656	1 912	278	228	1 072	1 945	1 444	437	271
Sugar Camp town, Oneida County	1 781	41.9	85	338	46	45	179	285	262	130	116
Sugar Creek town, Walworth County	3 331	37.6	223	724	86	71	405	610	514	192	152
Sullivan village, Jefferson County	688	34.5	45	108	27	41	132	138	81	24	21
Sullivan town, Jefferson County	2 124	38.0	112	417	65	72	268	403	325	130	109
Summit town, Douglas County	1 042	39.4	44	213	30	28	117	214	173	68	43
Summit town, Juneau County	623	39.5	30	143	12	20	53	110	102	31	26
Summit town, Langlade County	168	41.5	7	34	9	3	10	32	28	11	4
Summit town, Waukesha County	4 999	39.6	286	1 098	139	114	455	956	893	325	201
Sumner town, Barron County	598	36.1	36	135	24	23	69	113	92	23	24
Sumner town, Jefferson County	904	42.6	31	149	35	28	89	155	154	61	56
Sumner town, Trempealeau County	806	37.9	52	176	24	20	81	143	127	51	32
Sumpter town, Sauk County	1 021	34.0	80	193	41	49	161	150	136	39	37
Sun Prairie city, Dane County	20 369	32.9	1 666	4 146	738	1 019	3 347	3 521	2 660	808	566
Sun Prairie town, Dane County	2 308	36.9	181	453	74	63	280	469	382	136	95
Superior city, Douglas County	27 368	35.9	1 651	4 560	1 678	1 840	3 579	4 047	3 743	1 162	994
Superior village, Douglas County	500	43.1	31	74	18	24	41	86	88	27	28
Superior town, Douglas County	2 058	39.8	116	420	72	56	202	394	389	131	73
Suring village, Oconto County	605	42.3	30	107	21	31	54	86	59	25	25
Sussex village, Waukesha County	8 828	34.1	799	1 790	261	350	1 382	1 820	1 096	337	262
Swiss town, Burnett County	815	42.7	38	147	27	27	78	118	105	54	62
Sylvan town, Richland County	547	36.4	42	124	26	18	54	84	74	28	20
Sylvester town, Green County	809	39.0	46	193	18	10	69	167	127	47	43
Taft town, Taylor County	361	37.1	19	105	14	15	20	72	40	15	7
Tainter town, Dunn County	2 116	40.2	109	394	75	84	223	367	403	139	96
Tainter Lake CDP, Dunn County	2 089	41.0	104	380	63	85	209	363	404	148	97
Taycheedah town, Fond du Lac County	3 666	40.1	194	780	120	101	328	655	625	256	169
Taylor village, Jackson County	513	36.1	35	118	21	25	50	80	57	26	29
Tennyson village, Grant County	370	40.4	20	79	12	9	33	62	45	15	28
Texas town, Marathon County	1 703	39.2	73	351	81	59	162	327	291	91	75
Theresa village, Dodge County	1 252	36.1	78	247	49	34	199	223	132	65	45
Theresa town, Dodge County	1 080	37.3	71	228	47	43	114	201	171	56	55
Thiensville village, Ozaukee County	3 254	42.9	159	513	75	87	381	524	508	188	148
Thornapple town, Rusk County	811	39.6	48	165	20	23	94	128	120	49	30
Thorp city, Clark County	1 536	42.0	97	257	51	62	165	196	173	57	51
Thorp town, Clark County	730	34.8	64	171	31	27	73	126	94	36	25
Three Lakes town, Oneida County	2 339	46.6	84	420	50	47	174	340	332	165	143
Tiffany town, Dunn County	633	37.2	41	135	29	27	70	98	102	40	22

Table 2. **Age and Sex: 2000**—Con.

[For information on confidentiality protection, nonsampling error, and definitions, see text]

Age—Con.			Age and sex						Percent of total population		State County Place and County Subdivision
			All ages		18 years and over		65 years and over				
65 to 74 years	75 to 84 years	85 years and over	Female	Males per 100 females	Total	Female	Total	Female	Under 18 years	65 years and over	
											PLACE AND COUNTY SUBDIVISION—Con.
114	57	22	794	99.6	1 156	581	193	100	27.1	12.2	Spring Green town, Sauk County
45	22	7	421	104.5	608	299	74	36	29.4	8.6	Spring Grove town, Green County
35	22	3	258	113.2	393	192	60	33	28.5	10.9	Spring Lake town, Pierce County
103	57	19	1 024	104.0	1 524	742	179	89	27.0	8.6	Spring Prairie town, Walworth County
47	16	5	253	117.4	392	185	68	31	28.7	12.4	Springvale town, Columbia County
51	33	9	347	109.5	527	253	93	48	27.5	12.8	Springvale town, Fond du Lac County
74	88	58	614	93.6	869	470	220	138	26.9	18.5	Spring Valley village
72	88	58	613	93.6	867	469	218	137	27.0	18.4	Pierce County (part)
2	-	-	1	100.0	2	1	2	1	-	100.0	St. Croix County (part)
44	24	6	396	105.3	583	285	74	34	28.3	9.1	Spring Valley town, Rock County
137	61	15	562	107.7	920	453	213	104	21.2	18.3	Springville town, Adams County
222	106	21	682	103.7	1 122	557	349	176	19.2	25.1	Springwater town, Waushara County
95	64	20	432	101.6	652	323	179	96	25.1	20.6	Spruce town, Oconto County
71	28	13	334	100.3	486	240	112	56	27.4	16.7	Stanfold town, Barron County
146	59	8	1 097	103.2	1 625	803	213	101	27.1	9.6	Stanley town, Barron County
176	186	116	1 030	84.3	1 450	809	478	309	23.6	25.2	Stanley city, Chippewa County
31	17	10	345	107.2	502	240	58	31	29.8	8.1	Stanton town, Dunn County
63	20	3	494	103.0	720	342	86	44	28.2	8.6	Stanton town, St. Croix County
30	13	4	170	105.3	265	123	47	21	24.1	13.5	Stark town, Vernon County
35	9	5	289	98.6	413	204	49	26	28.0	8.5	Star Prairie village, St. Croix County
124	41	7	1 371	114.7	2 078	951	172	89	29.4	5.8	Star Prairie town, St. Croix County
52	22	5	318	99.1	471	242	79	41	25.6	12.5	Stella town, Oneida County
375	210	48	1 447	111.8	2 495	1 188	633	292	18.6	20.7	Stephenson town, Marinette County
46	24	5	344	110.5	522	238	75	36	27.9	10.4	Sterling town, Polk County
43	35	5	338	110.9	462	222	83	43	35.2	11.6	Sterling town, Vernon County
38	41	10	297	89.6	404	215	89	56	28.2	15.8	Stetsonville village, Taylor County
152	94	14	1 055	107.7	1 649	810	260	141	24.7	11.9	Stettin town, Marathon County
14	7	-	89	98.9	120	58	21	12	32.2	11.9	Steuben village, Crawford County
1 405	1 094	481	12 739	92.7	20 073	10 558	2 980	1 887	18.2	12.1	Stevens Point city, Portage County
95	47	14	722	102.9	1 077	528	156	83	26.5	10.6	Stiles town, Oconto County
17	8	3	130	102.3	185	93	28	14	29.7	10.6	Stinnett town, Washburn County
41	31	7	315	106.0	495	234	79	41	23.7	12.2	Stockbridge village, Calumet County
98	68	14	657	110.5	1 028	479	180	87	25.7	13.0	Stockbridge town, Calumet County
14	6	1	44	120.5	82	37	21	11	15.5	21.6	Stockholm village, Pepin County
11	5	1	40	87.5	62	32	17	8	17.3	22.7	Stockholm town, Pepin County
133	72	21	1 368	111.7	2 054	984	226	111	29.1	7.8	Stockton town, Portage County
93	41	15	418	95.0	631	330	149	92	22.6	18.3	Stoddard village, Vernon County
53	38	6	262	107.6	416	202	97	50	23.5	17.8	Stone Lake town, Washburn County
673	698	398	6 524	89.4	8 863	4 758	1 769	1 138	28.3	14.3	Stoughton city, Dane County
89	75	44	772	97.3	1 111	566	208	135	27.1	13.7	Stratford village, Marathon County
26	18	2	140	114.3	232	104	46	18	22.7	15.3	Strickland town, Rusk County
155	80	16	531	110.0	919	445	251	127	17.6	22.5	Strongs Prairie town, Adams County
85	106	45	502	99.4	747	369	236	132	25.4	23.6	Strum village, Trempealeau County
65	39	6	279	110.4	445	215	110	54	24.2	18.7	Stubbs town, Rusk County
760	690	311	4 905	92.4	7 218	3 839	1 761	1 120	23.5	18.7	Sturgeon Bay city, Door County
84	51	12	437	97.9	691	339	147	72	20.1	17.0	Sturgeon Bay town, Door County
202	118	32	1 888	180.0	4 229	1 384	352	196	20.0	6.7	Sturtevant village, Racine County
283	121	39	4 224	105.6	6 118	2 993	443	229	29.6	5.1	Suamico town, Brown County
199	83	13	885	101.2	1 358	668	295	148	23.8	16.6	Sugar Camp town, Oneida County
197	114	43	1 615	106.3	2 384	1 161	354	175	28.4	10.6	Sugar Creek town, Walworth County
29	31	11	336	104.8	535	256	71	48	22.2	10.3	Sullivan village, Jefferson County
130	77	16	1 046	103.1	1 595	787	223	113	24.9	10.5	Sullivan town, Jefferson County
70	32	10	475	119.4	785	365	112	53	24.7	10.7	Summit town, Douglas County
68	22	6	293	112.6	450	211	96	41	27.8	15.4	Summit town, Juneau County
24	3	3	72	133.3	127	54	30	12	24.4	17.9	Summit town, Langlade County
311	157	64	2 464	102.9	3 615	1 807	532	299	27.7	10.6	Summit town, Waukesha County
36	19	4	277	115.9	427	202	59	25	28.6	9.9	Sumner town, Barron County
85	45	16	426	112.2	724	354	146	78	19.9	16.2	Sumner town, Jefferson County
61	31	8	399	102.0	578	291	100	55	28.3	12.4	Sumner town, Trempealeau County
71	41	23	510	100.2	748	377	135	76	26.7	13.2	Sumpter town, Sauk County
925	701	272	10 565	92.8	14 557	7 701	1 898	1 169	28.5	9.3	Sun Prairie city, Dane County
112	46	17	1 091	111.5	1 674	802	175	83	27.5	7.6	Sun Prairie town, Dane County
1 748	1 694	672	14 228	92.4	21 157	11 206	4 114	2 602	22.7	15.0	Superior city, Douglas County
54	27	2	257	94.6	395	199	83	47	21.0	16.6	Superior village, Douglas County
133	60	12	1 002	105.4	1 522	755	205	100	26.0	10.0	Superior town, Douglas County
54	64	49	336	80.1	468	263	167	110	22.6	27.6	Suring village, Oconto County
402	249	80	4 504	96.0	6 239	3 220	731	445	29.3	8.3	Sussex village, Waukesha County
101	40	18	406	100.7	630	326	159	80	22.7	19.5	Swiss town, Burnett County
53	19	5	265	106.4	381	189	77	41	30.3	14.1	Sylvan town, Richland County
65	22	2	402	101.2	570	282	89	42	29.5	11.0	Sylvester town, Green County
31	19	4	172	109.9	237	108	54	28	34.3	15.0	Taft town, Taylor County
136	73	17	1 000	111.6	1 613	759	226	101	23.8	10.7	Tainter town, Dunn County
143	76	17	1 005	107.9	1 605	764	236	107	23.2	11.3	Tainter Lake CDP, Dunn County
274	128	36	1 797	104.0	2 692	1 328	438	215	26.6	11.9	Taycheedah town, Fond du Lac County
41	23	8	255	101.2	360	181	72	41	29.8	14.0	Taylor village, Jackson County
41	18	8	182	103.3	271	136	67	38	26.8	18.1	Tennyson village, Grant County
108	70	15	832	104.7	1 279	625	193	106	24.9	11.3	Texas town, Marathon County
107	62	11	628	99.4	927	467	180	91	26.0	14.4	Theresa village, Dodge County
51	37	6	526	105.3	781	376	94	45	27.7	8.7	Theresa town, Dodge County
351	251	69	1 744	86.6	2 582	1 425	671	400	20.7	20.6	Thiensville village, Ozaukee County
76	47	11	403	101.2	598	297	134	68	26.3	16.5	Thornapple town, Rusk County
145	195	87	845	81.8	1 182	660	427	276	23.0	27.8	Thorp city, Clark County
55	20	8	334	118.6	495	225	83	34	32.2	11.4	Thorp town, Clark County
337	205	42	1 137	105.7	1 835	899	584	296	21.5	25.0	Three Lakes town, Oneida County
40	23	6	301	110.3	457	218	69	34	27.8	10.9	Tiffany town, Dunn County

Table 2. **Age and Sex: 2000**—Con.

[For information on confidentiality protection, nonsampling error, and definitions, see text]

State County Place and County Subdivision	Total population	Median age	Age: Under 5 years	5 to 17 years	18 to 20 years	21 to 24 years	25 to 34 years	35 to 44 years	45 to 54 years	55 to 59 years	60 to 64 years
PLACE AND COUNTY SUBDIVISION—Con.											
Tigerton village, Shawano County	764	39.5	42	136	21	27	103	112	91	37	32
Tilden town, Chippewa County	1 185	35.7	79	263	63	41	131	218	176	51	52
Tipler town, Florence County	205	49.2	10	31	4	1	23	22	29	13	22
Tomah city, Monroe County	8 419	37.9	557	1 613	307	369	977	1 251	1 198	367	289
Tomah town, Monroe County	1 194	37.2	73	273	44	32	129	213	177	58	45
Tomahawk city, Lincoln County	3 770	39.2	224	724	112	151	446	577	441	176	148
Tomahawk town, Lincoln County	439	43.7	20	68	19	10	38	79	74	43	26
Tony village, Rusk County	105	36.3	12	13	3	6	18	10	13	5	7
Townsend town, Oconto County	963	52.6	22	141	21	18	56	116	144	88	103
Trade Lake town, Burnett County	871	44.0	46	145	36	25	59	132	150	56	58
Trego town, Washburn County	885	40.2	43	197	27	22	76	135	158	70	39
Trempealeau village, Trempealeau County	1 319	37.9	89	207	29	51	225	205	195	61	54
Trempealeau town, Trempealeau County	1 618	38.9	85	324	60	47	173	302	266	88	91
Trenton town, Dodge County	1 301	38.9	77	275	52	34	140	244	201	79	60
Trenton town, Pierce County	1 737	36.9	97	349	61	67	236	312	263	90	66
Trenton town, Washington County	4 440	38.9	260	923	192	129	445	820	784	259	218
Trimbelle town, Pierce County	1 511	36.1	96	325	70	47	192	282	229	89	64
Tripp town, Bayfield County	209	34.4	16	48	3	5	35	41	24	11	7
Troy town, St. Croix County	3 661	36.5	277	825	128	106	402	771	610	218	134
Troy town, Sauk County	773	37.6	53	165	29	31	77	139	125	38	31
Troy town, Walworth County	2 328	39.3	128	473	84	82	217	421	436	153	83
True town, Rusk County	291	38.6	18	57	13	14	32	49	44	11	15
Turtle town, Rock County	2 444	42.2	111	465	77	60	228	401	418	214	143
Turtle Lake village	1 065	37.7	65	213	60	52	103	165	138	33	48
Barron County (part)	1 000	38.4	57	197	52	49	96	159	132	33	48
Polk County (part)	65	21.5	8	16	8	3	7	6	6	-	-
Turtle Lake town, Barron County	622	35.8	31	157	11	32	71	104	101	33	25
Twin Lakes village, Kenosha County	5 124	36.4	323	1 064	177	199	681	870	690	258	236
Two Creeks town, Manitowoc County	551	36.4	36	144	11	12	55	109	65	20	30
Two Rivers city, Manitowoc County	12 639	38.2	691	2 540	457	523	1 469	1 999	1 660	633	539
Two Rivers town, Manitowoc County	1 912	42.6	72	342	81	50	157	343	359	156	104
Underhill town, Oconto County	846	39.3	60	156	32	27	92	148	133	35	33
Union town, Burnett County	351	56.2	10	32	5	4	29	37	56	38	51
Union town, Door County	880	38.2	50	180	33	27	98	145	127	50	61
Union town, Eau Claire County	2 402	37.6	148	479	90	95	274	420	367	128	139
Union town, Pierce County	618	37.3	22	164	26	18	58	113	95	33	24
Union town, Rock County	1 860	37.9	119	389	74	45	203	385	303	94	80
Union town, Vernon County	531	35.7	31	166	16	16	33	98	66	34	20
Union town, Waupaca County	804	37.3	45	169	32	32	102	150	108	58	19
Union Center village, Juneau County	214	43.3	13	33	3	3	26	39	32	7	15
Union Grove village, Racine County	4 322	34.1	284	952	168	216	617	773	490	188	126
Unity town, Clark County	745	32.1	65	176	26	36	99	123	91	34	31
Unity village	368	38.4	18	81	11	17	35	71	54	17	13
Clark County (part)	163	32.8	10	37	8	6	24	28	25	4	6
Marathon County (part)	205	41.5	8	44	3	11	11	43	29	13	7
Unity town, Trempealeau County	556	36.6	40	123	13	18	70	104	76	42	19
Upham town, Langlade County	689	49.7	29	80	14	12	73	88	120	54	71
Utica town, Crawford County	674	42.1	24	141	29	26	51	101	126	39	45
Utica town, Winnebago County	1 168	41.3	58	239	30	27	95	243	185	76	63
Valders village, Manitowoc County	948	32.7	78	196	28	49	153	139	114	41	31
Vance Creek town, Barron County	747	35.3	51	179	33	29	77	124	97	36	33
Vandenbroek town, Outagamie County	1 351	37.4	73	318	48	48	129	266	197	86	69
Vermont town, Dane County	839	40.4	44	182	24	18	66	179	166	55	20
Vernon town, Waukesha County	7 227	39.4	346	1 683	291	215	556	1 364	1 564	519	277
Verona city, Dane County	7 052	36.5	443	1 771	179	195	747	1 462	1 132	245	179
Verona town, Dane County	2 153	42.6	113	442	52	44	162	373	413	144	121
Vesper village, Wood County	541	39.1	36	99	11	26	73	84	80	23	23
Vienna town, Dane County	1 294	36.8	86	256	41	53	150	249	225	76	54
Vilas town, Langlade County	249	38.6	12	49	9	8	33	37	35	16	21
Vinland town, Winnebago County	1 849	40.5	94	378	51	44	176	333	342	114	111
Viola village	667	42.8	24	123	19	37	58	100	92	33	35
Richland County (part)	422	43.7	18	67	13	28	33	63	68	16	21
Vernon County (part)	245	41.3	6	56	6	9	25	37	24	17	14
Viroqua city, Vernon County	4 335	43.6	235	693	153	171	402	608	531	214	191
Viroqua town, Vernon County	1 560	42.6	71	318	45	55	120	246	255	84	86
Wabeno town, Forest County	1 264	35.7	98	301	44	40	137	193	127	72	65
Wagner town, Marinette County	722	39.9	40	143	22	23	62	124	116	48	33
Waldo village, Sheboygan County	450	35.4	36	85	14	17	70	86	54	21	21
Waldwick town, Iowa County	500	38.3	27	103	16	12	71	75	74	24	21
Wales village, Waukesha County	2 523	37.3	151	614	102	83	228	504	503	146	87
Walworth village, Walworth County	2 304	37.1	137	482	76	86	280	372	280	96	86
Walworth town, Walworth County	1 676	41.0	79	334	55	54	148	285	252	105	93
Warner town, Clark County	627	34.6	53	167	18	18	60	105	83	34	22
Warren town, St. Croix County	1 320	35.9	84	329	47	45	127	289	210	67	40
Warren town, Waushara County	675	40.3	39	126	17	28	70	106	97	41	42
Warrens village, Monroe County	286	36.4	18	58	16	13	30	46	37	11	14
Wascott town, Douglas County	714	50.6	24	75	5	25	76	99	105	63	66
Washburn city, Bayfield County	2 280	40.5	94	513	76	65	190	399	383	106	86
Washburn town, Bayfield County	541	41.5	20	140	18	6	39	98	110	36	23
Washburn town, Clark County	304	38.0	22	68	6	7	29	57	43	9	9
Washington town, Door County	660	48.7	23	136	10	10	33	82	122	59	43
Washington town, Eau Claire County	6 995	38.1	434	1 491	311	241	704	1 107	1 233	409	308
Washington town, Green County	627	36.2	61	106	21	24	86	100	103	30	25

Table 2. **Age and Sex: 2000**—Con.

[For information on confidentiality protection, nonsampling error, and definitions, see text]

Age—Con.			Age and sex						Percent of total population		State County Place and County Subdivision
			All ages		18 years and over		65 years and over				
65 to 74 years	75 to 84 years	85 years and over	Female	Males per 100 females	Total	Female	Total	Female	Under 18 years	65 years and over	
											PLACE AND COUNTY SUBDIVISION—Con.
61	76	26	417	83.2	586	319	163	107	23.3	21.3	Tigerton village, Shawano County
70	27	14	564	110.1	843	405	111	60	28.9	9.4	Tilden town, Chippewa County
22	28	-	96	113.5	164	75	50	22	20.0	24.4	Tipler town, Florence County
663	607	221	4 255	97.9	6 249	3 201	1 491	867	25.8	17.7	Tomah city, Monroe County
93	52	5	591	102.0	848	425	150	81	29.0	12.6	Tomah town, Monroe County
339	276	156	1 996	88.9	2 822	1 509	771	477	25.1	20.5	Tomahawk city, Lincoln County
42	15	5	217	102.3	351	178	62	29	20.0	14.1	Tomahawk town, Lincoln County
12	4	2	59	78.0	80	43	18	13	23.8	17.1	Tony village, Rusk County
177	65	12	472	104.0	800	400	254	123	16.9	26.4	Townsend town, Oconto County
97	52	15	403	116.1	680	324	164	84	21.9	18.8	Trade Lake town, Burnett County
71	36	11	442	100.2	645	320	118	60	27.1	13.3	Trego town, Washburn County
117	75	11	659	100.2	1 023	520	203	115	22.4	15.4	Trempealeau village, Trempealeau County
112	54	16	762	112.3	1 209	573	182	92	25.3	11.2	Trempealeau town, Trempealeau County
99	30	10	612	112.6	949	448	139	63	27.1	10.7	Trenton town, Dodge County
123	61	12	838	107.3	1 291	631	196	92	25.7	11.3	Trenton town, Pierce County
258	129	23	2 101	111.3	3 257	1 564	410	197	26.6	9.2	Trenton town, Washington County
79	34	4	708	113.4	1 090	511	117	53	27.9	7.7	Trimbelle town, Pierce County
12	5	2	95	120.0	145	65	19	7	30.6	9.1	Tripp town, Bayfield County
134	49	7	1 777	106.0	2 559	1 243	190	90	30.1	5.2	Troy town, St. Croix County
43	32	10	383	101.8	555	268	85	43	28.2	11.0	Troy town, Sauk County
162	73	16	1 145	103.3	1 727	843	251	119	25.8	10.8	Troy town, Walworth County
12	21	5	131	122.1	216	102	38	18	25.8	13.1	True town, Rusk County
183	109	35	1 205	102.8	1 868	922	327	167	23.6	13.4	Turtle town, Rock County
78	83	27	557	91.2	787	414	188	107	26.1	17.7	Turtle Lake village
74	77	26	523	91.2	746	393	177	101	25.4	17.7	Barron County (part)
4	6	1	34	91.2	41	21	11	6	36.9	16.9	Polk County (part)
36	20	1	296	110.1	434	202	57	27	30.2	9.2	Turtle Lake town, Barron County
345	204	77	2 578	98.8	3 737	1 889	626	353	27.1	12.2	Twin Lakes village, Kenosha County
33	29	7	263	109.5	371	175	69	37	32.7	12.5	Two Creeks town, Manitowoc County
1 094	758	276	6 427	96.7	9 408	4 900	2 128	1 285	25.6	16.8	Two Rivers city, Manitowoc County
151	75	22	917	108.5	1 498	721	248	127	21.7	13.0	Two Rivers town, Manitowoc County
80	38	12	403	109.9	630	302	130	60	25.5	15.4	Underhill town, Oconto County
58	23	8	173	102.9	309	151	89	41	12.0	25.4	Union town, Burnett County
62	36	11	434	102.8	650	316	109	55	26.1	12.4	Union town, Door County
165	86	11	1 178	103.9	1 775	868	262	134	26.1	10.9	Union town, Eau Claire County
31	27	7	285	116.8	432	199	65	31	30.1	10.5	Union town, Pierce County
97	57	14	905	105.5	1 352	661	168	83	27.3	9.0	Union town, Rock County
26	23	2	280	89.6	334	168	51	26	37.1	9.6	Union town, Vernon County
53	31	5	393	104.6	590	286	89	50	26.6	11.1	Union town, Waupaca County
29	11	3	110	94.5	168	90	43	28	21.5	20.1	Union Center village, Juneau County
252	169	87	2 264	90.9	3 086	1 645	508	328	28.6	11.8	Union Grove village, Racine County
36	22	6	354	110.5	504	241	64	28	32.3	8.6	Unity town, Clark County
21	22	8	181	103.3	269	135	51	29	26.9	13.9	Unity village
3	10	2	76	114.5	116	54	15	7	28.8	9.2	Clark County (part)
18	12	6	105	95.2	153	81	36	22	25.4	17.6	Marathon County (part)
34	15	2	254	118.9	393	176	51	24	29.3	9.2	Unity town, Trempealeau County
86	53	9	328	110.1	580	279	148	77	15.8	21.5	Upham town, Langlade County
57	27	8	321	110.0	509	240	92	43	24.5	13.6	Utica town, Crawford County
93	48	11	565	106.7	871	440	152	84	25.4	13.0	Utica town, Winnebago County
51	46	22	492	92.7	674	339	119	69	28.9	12.6	Valders village, Manitowoc County
51	30	7	359	108.1	517	243	88	42	30.8	11.8	Vance Creek town, Barron County
74	35	8	635	112.8	960	475	117	61	28.9	8.7	Vandenbroek town, Outagamie County
57	23	5	406	106.7	613	305	85	41	26.9	10.1	Vermont town, Dane County
274	111	27	3 470	108.3	5 198	2 546	412	196	28.1	5.7	Vernon town, Waukesha County
293	278	128	3 641	93.7	4 838	2 556	699	434	31.4	9.9	Verona city, Dane County
170	89	30	1 052	104.7	1 598	793	289	151	25.8	13.4	Verona town, Dane County
32	36	18	284	90.5	406	214	86	53	25.0	15.9	Vesper village, Wood County
65	32	7	634	104.1	952	462	104	51	26.4	8.0	Vienna town, Dane County
16	12	1	127	96.1	188	90	29	15	24.5	11.6	Vilas town, Langlade County
120	75	11	918	101.4	1 377	674	206	97	25.5	11.1	Vinland town, Winnebago County
62	57	27	346	92.8	520	280	146	90	22.0	21.9	Viola village
41	38	16	226	86.7	337	186	95	60	20.1	22.5	Richland County (part)
21	19	11	120	104.2	183	94	51	30	25.3	20.8	Vernon County (part)
457	434	246	2 373	82.7	3 407	1 916	1 137	759	21.4	26.2	Viroqua city, Vernon County
117	115	48	785	98.7	1 171	584	280	161	24.9	17.9	Viroqua town, Vernon County
109	57	21	645	96.0	865	449	187	102	31.6	14.8	Wabeno town, Forest County
72	27	12	343	110.5	539	255	111	54	25.3	15.4	Wagner town, Marinette County
28	14	4	228	97.4	329	164	46	23	26.9	10.2	Waldo village, Sheboygan County
50	23	4	236	111.9	370	178	77	38	26.0	15.4	Waldwick town, Iowa County
75	23	7	1 240	103.5	1 758	873	105	45	30.3	4.2	Wales village, Waukesha County
139	147	123	1 208	90.7	1 685	919	409	277	26.9	17.8	Walworth village, Walworth County
131	96	44	850	97.2	1 263	657	271	159	24.6	16.2	Walworth town, Walworth County
36	22	9	311	101.6	407	197	67	36	35.1	10.7	Warner town, Clark County
55	21	6	634	108.2	907	433	82	38	31.3	6.2	Warren town, St. Croix County
66	31	12	340	98.5	510	248	109	55	24.4	16.1	Warren town, Waushara County
28	12	3	146	95.9	210	108	43	29	26.6	15.0	Warrens village, Monroe County
114	51	11	311	129.6	615	262	176	87	13.9	24.6	Wascott town, Douglas County
134	139	95	1 186	92.2	1 673	883	368	228	26.6	16.1	Washburn city, Bayfield County
31	17	3	253	113.8	381	189	51	24	29.6	9.4	Washburn town, Bayfield County
39	13	2	143	112.6	214	100	54	25	29.6	17.8	Washburn town, Clark County
82	39	21	341	93.5	501	263	142	84	24.1	21.5	Washington town, Door County
417	271	69	3 506	99.5	5 070	2 566	757	429	27.5	10.8	Washington town, Eau Claire County
45	24	2	307	104.2	460	222	71	36	26.6	11.3	Washington town, Green County

Table 2. **Age and Sex: 2000**—Con.

[For information on confidentiality protection, nonsampling error, and definitions, see text]

State County Place and County Subdivision	Total population	Median age	Age: Under 5 years	5 to 17 years	18 to 20 years	21 to 24 years	25 to 34 years	35 to 44 years	45 to 54 years	55 to 59 years	60 to 64 years
PLACE AND COUNTY SUBDIVISION—Con.											
Washington town, La Crosse County	738	40.9	38	144	22	20	62	133	91	25	30
Washington town, Rusk County	312	49.7	11	45	7	4	21	37	60	21	30
Washington town, Sauk County	904	32.9	75	232	43	27	95	130	134	46	33
Washington town, Shawano County	1 903	45.7	81	314	57	39	144	291	280	153	141
Washington town, Vilas County	1 577	45.4	50	271	43	32	115	262	236	117	142
Waterford village, Racine County	4 048	35.4	303	845	107	125	616	707	513	159	185
Waterford town, Racine County	5 938	36.6	421	1 272	195	153	716	1 278	943	308	198
Waterford North CDP, Racine County	4 761	36.5	355	1 007	138	113	603	1 044	769	240	158
Waterloo town, Grant County	557	39.2	27	104	25	24	58	87	96	43	32
Waterloo city, Jefferson County	3 259	34.5	214	675	128	147	493	579	420	148	85
Waterloo town, Jefferson County	832	38.8	48	170	22	26	75	165	149	44	36
Watertown city	21 598	34.7	1 460	4 151	1 066	1 158	3 048	3 350	2 565	870	750
Dodge County (part)	8 063	38.0	473	1 549	256	360	1 043	1 267	936	337	283
Jefferson County (part)	13 535	33.0	987	2 602	810	798	2 005	2 083	1 629	533	467
Watertown town, Jefferson County	1 876	38.6	115	350	68	77	211	298	312	119	117
Waterville town, Pepin County	859	37.9	53	170	44	21	104	161	90	44	40
Watterstown town, Grant County	362	39.9	20	82	17	15	16	74	62	13	16
Waubeek town, Pepin County	364	37.8	26	79	13	9	42	61	58	27	21
Waukechon town, Shawano County	928	38.1	52	212	25	30	96	182	124	46	41
Waukesha city, Waukesha County	64 825	33.4	4 792	11 212	3 024	3 972	11 160	10 653	8 450	2 755	1 913
Waukesha town, Waukesha County	8 596	38.8	488	2 056	296	223	667	1 748	1 572	535	298
Waumandee town, Buffalo County	515	34.9	37	119	26	17	60	87	68	18	16
Waunakee village, Dane County	8 995	34.6	668	2 219	286	283	1 096	1 912	1 142	306	228
Waupaca city, Waupaca County	5 676	36.5	381	1 059	215	325	734	801	649	190	178
Waupaca town, Waupaca County	1 155	37.6	85	240	37	37	127	202	180	70	51
Waupun city	10 718	35.0	524	1 613	510	737	1 982	1 892	1 281	416	325
Dodge County (part)	7 436	34.0	333	953	389	610	1 596	1 369	859	243	199
Fond du Lac County (part)	3 282	38.4	191	660	121	127	386	523	422	173	126
Waupun town, Fond du Lac County	1 385	36.9	91	310	50	44	151	259	190	72	59
Wausau city, Marathon County	38 426	36.5	2 394	7 362	1 709	1 961	4 977	5 586	4 821	1 679	1 355
Wausau town, Marathon County	2 214	40.5	86	451	88	73	228	380	399	146	98
Wausaukee village, Marinette County	572	39.6	31	119	17	24	59	72	74	26	25
Wausaukee town, Marinette County	1 196	42.9	59	251	22	23	102	177	190	103	81
Wautoma city, Waushara County	1 998	38.8	116	364	90	98	231	278	225	58	68
Wautoma town, Waushara County	1 312	43.4	71	224	39	34	108	220	203	72	88
Wauwatosa city, Milwaukee County	47 271	39.1	3 053	7 961	1 056	1 525	6 845	7 889	6 736	1 968	1 647
Wauzeka village, Crawford County	768	30.6	68	189	31	36	109	116	97	20	14
Wauzeka town, Crawford County	369	39.1	28	74	11	14	38	59	65	20	16
Wayne town, Lafayette County	496	38.0	27	111	23	19	50	86	83	23	28
Wayne town, Washington County	1 727	36.4	105	355	67	56	231	329	271	103	63
Webb Lake town, Burnett County	381	54.8	12	51	8	4	29	41	46	37	41
Webster village, Burnett County	653	40.4	41	122	25	27	61	86	64	28	20
Webster town, Vernon County	676	33.4	62	180	31	14	64	102	105	29	20
Weirgor town, Sawyer County	370	44.3	15	58	11	9	37	57	50	35	24
Wellington town, Monroe County	544	34.5	43	135	22	13	64	81	69	27	29
Wells town, Monroe County	529	35.8	31	120	23	19	67	83	83	30	23
Wescott town, Shawano County	3 653	43.6	192	558	89	121	396	558	522	271	237
West Allis city, Milwaukee County	61 254	37.8	3 560	9 607	2 083	3 090	9 399	10 378	7 872	2 565	2 136
West Baraboo village, Sauk County	1 248	34.3	74	291	45	43	185	210	156	53	45
West Bend city, Washington County	28 152	35.3	2 031	5 147	1 043	1 377	4 340	4 429	3 544	1 221	953
West Bend town, Washington County	4 834	42.5	245	916	122	113	374	852	798	268	236
Westboro town, Taylor County	660	37.0	36	150	19	26	83	102	98	37	27
Westby city, Vernon County	2 045	38.9	127	385	61	69	244	323	202	95	92
Westfield village, Marquette County	1 217	35.5	97	240	41	66	154	171	148	36	59
Westfield town, Marquette County	689	43.4	43	106	19	11	69	119	92	39	46
Westfield town, Sauk County	611	36.7	45	143	26	16	62	96	85	37	31
Westford town, Dodge County	1 400	40.7	73	242	48	32	155	271	214	84	64
Westford town, Richland County	594	36.0	41	150	28	25	49	105	75	32	30
West Kewaunee town, Kewaunee County	1 287	37.0	78	264	52	56	146	227	172	69	70
West Marshland town, Burnett County	331	36.2	19	70	18	9	43	52	52	17	24
West Milwaukee village, Milwaukee County	4 201	36.1	249	626	166	265	716	746	538	166	145
Weston town, Clark County	638	37.7	33	143	26	20	69	114	91	26	29
Weston town, Dunn County	630	34.2	60	132	14	16	103	95	82	29	32
Weston village, Marathon County	12 079	32.2	994	2 440	444	689	2 052	1 971	1 525	469	391
Weston town, Marathon County	514	37.8	29	109	19	14	54	113	72	13	31
West Point town, Columbia County	1 634	42.4	100	292	37	22	172	260	288	125	92
Westport town, Dane County	3 586	43.1	158	587	72	98	410	569	619	285	249
West Salem village, La Crosse County	4 540	34.0	402	961	133	154	681	769	554	178	127
West Sweden town, Polk County	731	41.1	38	153	28	16	60	128	121	32	39
Weyauwega city, Waupaca County	1 806	37.3	121	336	62	75	236	288	192	82	67
Weyauwega town, Waupaca County	627	37.8	36	147	25	14	61	115	100	27	27
Weyerhaeuser village, Rusk County	353	44.2	17	55	13	6	49	42	40	11	19
Wheatland town, Kenosha County	3 292	37.1	181	704	138	129	364	634	534	194	106
Wheatland town, Vernon County	533	47.4	28	78	12	11	30	75	114	49	36
Wheaton town, Chippewa County	2 366	37.7	150	467	93	70	274	441	411	147	100
Wheeler village, Dunn County	317	35.7	18	58	12	12	50	55	36	13	14
Whitefish Bay village, Milwaukee County	14 163	38.2	1 119	3 048	272	244	1 648	2 599	2 427	655	474
Whitehall city, Trempealeau County	1 651	40.0	80	311	51	60	197	237	210	82	61
White Lake village, Langlade County	329	40.9	18	72	12	3	30	46	42	21	17
Whitelaw village, Manitowoc County	730	36.0	49	142	25	31	105	118	107	35	25
White Oak Springs town, Lafayette County	97	32.8	7	22	8	2	10	15	14	9	2
White River town, Ashland County	892	26.8	98	261	37	34	104	130	81	39	29
Whitestown town, Vernon County	509	34.5	32	146	24	13	43	87	80	19	24

Table 2. **Age and Sex: 2000**—Con.

[For information on confidentiality protection, nonsampling error, and definitions, see text]

Age—Con.			Age and sex						Percent of total population		State County Place and County Subdivision
			All ages		18 years and over		65 years and over				
65 to 74 years	75 to 84 years	85 years and over	Female	Males per 100 females	Total	Female	Total	Female	Under 18 years	65 years and over	
											PLACE AND COUNTY SUBDIVISION—Con.
54	59	60	411	79.6	556	313	173	127	24.7	23.4	Washington town, La Crosse County
46	26	4	147	112.2	256	121	76	36	17.9	24.4	Washington town, Rusk County
45	34	10	441	105.0	597	290	89	47	34.0	9.8	Washington town, Sauk County
248	138	17	929	104.8	1 508	741	403	209	20.8	21.2	Washington town, Shawano County
181	109	19	783	101.4	1 256	614	309	152	20.4	19.6	Washington town, Vilas County
310	140	38	2 052	97.3	2 900	1 476	488	272	28.4	12.1	Waterford village, Racine County
270	152	32	2 850	108.4	4 245	2 078	454	239	28.5	7.6	Waterford town, Racine County
191	115	28	2 280	108.8	3 399	1 664	334	179	28.6	7.0	Waterford North CDP, Racine County
40	20	1	259	115.1	426	206	61	30	23.5	11.0	Waterloo town, Grant County
186	134	50	1 640	98.7	2 370	1 204	370	229	27.3	11.4	Waterloo city, Jefferson County
54	33	10	396	110.1	614	292	97	44	26.2	11.7	Waterloo town, Jefferson County
1 352	1 245	583	11 141	93.9	15 987	8 416	3 180	1 972	26.0	14.7	Watertown city
558	623	378	4 151	94.2	6 041	3 192	1 559	981	25.1	19.3	Dodge County (part)
794	622	205	6 990	93.6	9 946	5 224	1 621	991	26.5	12.0	Jefferson County (part)
133	66	10	915	105.0	1 411	675	209	97	24.8	11.1	Watertown town, Jefferson County
70	46	16	394	118.0	636	292	132	65	26.0	15.4	Waterville town, Pepin County
28	16	3	169	114.2	260	124	47	21	28.2	13.0	Watterstown town, Grant County
12	13	3	163	123.3	259	123	28	15	28.8	7.7	Waubeek town, Pepin County
63	45	12	442	110.0	664	315	120	65	28.4	12.9	Waukechon town, Shawano County
3 254	2 494	1 146	33 142	95.6	48 821	25 188	6 894	4 341	24.7	10.6	Waukesha city, Waukesha County
471	203	39	4 259	101.8	6 052	3 043	713	355	29.6	8.3	Waukesha town, Waukesha County
32	29	6	256	101.2	359	179	67	37	30.3	13.0	Waumandee town, Buffalo County
370	295	190	4 618	94.8	6 108	3 211	855	541	32.1	9.5	Waunakee village, Dane County
411	444	289	3 016	88.2	4 236	2 291	1 144	755	25.4	20.2	Waupaca city, Waupaca County
73	43	10	545	111.9	830	405	126	67	28.1	10.9	Waupaca town, Waupaca County
686	526	226	4 288	150.0	8 581	3 285	1 438	889	19.9	13.4	Waupun city
414	315	156	2 621	183.7	6 150	2 007	885	544	17.3	11.9	Dodge County (part)
272	211	70	1 667	96.9	2 431	1 278	553	345	25.9	16.8	Fond du Lac County (part)
104	52	3	658	110.5	984	472	159	78	29.0	11.5	Waupun town, Fond du Lac County
2 813	2 624	1 145	19 965	92.5	28 670	15 229	6 582	4 136	25.4	17.1	Wausau city, Marathon County
172	73	20	1 070	106.9	1 677	820	265	147	24.3	12.0	Wausau town, Marathon County
53	50	22	310	84.5	422	240	125	80	26.2	21.9	Wausaukee village, Marinette County
124	52	12	593	101.7	886	432	188	91	25.9	15.7	Wausaukee town, Marinette County
172	173	125	1 008	98.2	1 518	801	470	299	24.0	23.5	Wautoma city, Waushara County
138	80	35	661	98.5	1 017	510	253	133	22.5	19.3	Wautoma town, Waushara County
3 506	3 332	1 753	25 371	86.3	36 257	19 930	8 591	5 518	23.3	18.2	Wauwatosa city, Milwaukee County
41	43	4	388	97.9	511	262	88	48	33.5	11.5	Wauzeka village, Crawford County
34	9	1	167	121.0	267	127	44	23	27.6	11.9	Wauzeka town, Crawford County
29	13	4	227	118.5	358	168	46	21	27.8	9.3	Wayne town, Lafayette County
85	54	8	853	102.5	1 267	625	147	74	26.6	8.5	Wayne town, Washington County
82	21	9	166	129.5	318	150	112	53	16.5	29.4	Webb Lake town, Burnett County
80	79	20	371	76.0	490	280	179	114	25.0	27.4	Webster village, Burnett County
46	20	3	329	105.5	434	211	69	34	35.8	10.2	Webster town, Vernon County
38	25	11	176	110.2	297	137	74	37	19.7	20.0	Weirgor town, Sawyer County
40	17	4	271	100.7	366	168	61	27	32.7	11.2	Wellington town, Monroe County
34	12	4	250	111.6	378	178	50	21	28.5	9.5	Wells town, Monroe County
430	230	49	1 809	101.9	2 903	1 462	709	363	20.5	19.4	Wescott town, Shawano County
4 580	4 339	1 645	31 735	93.0	48 087	25 307	10 564	6 634	21.5	17.2	West Allis city, Milwaukee County
60	59	27	625	99.7	883	439	146	79	29.2	11.7	West Baraboo village, Sauk County
1 813	1 643	611	14 578	93.1	20 974	11 062	4 067	2 542	25.5	14.4	West Bend city, Washington County
313	305	292	2 446	97.6	3 673	1 905	910	559	24.0	18.8	West Bend town, Washington County
30	38	14	325	103.1	474	232	82	47	28.2	12.4	Westboro town, Taylor County
192	153	102	1 105	85.1	1 533	845	447	274	25.0	21.9	Westby city, Vernon County
82	89	34	627	94.1	880	481	205	127	27.7	16.8	Westfield village, Marquette County
86	43	16	347	98.6	540	269	145	78	21.6	21.0	Westfield town, Marquette County
50	19	1	283	115.9	423	203	70	32	30.8	11.5	Westfield town, Sauk County
142	67	8	675	107.4	1 085	516	217	96	22.5	15.5	Westford town, Dodge County
41	15	3	284	109.2	403	185	59	29	32.2	9.9	Westford town, Richland County
70	62	21	623	106.6	945	452	153	80	26.6	11.9	West Kewaunee town, Kewaunee County
12	15	-	164	101.8	242	119	27	16	26.9	8.2	West Marshland town, Burnett County
267	250	67	2 062	103.7	3 326	1 632	584	345	20.8	13.9	West Milwaukee village, Milwaukee County
52	24	11	302	111.3	462	223	87	41	27.6	13.6	Weston town, Clark County
43	20	4	309	103.9	438	211	67	32	30.5	10.6	Weston town, Dunn County
596	373	135	6 091	98.3	8 645	4 401	1 104	625	28.4	9.1	Weston village, Marathon County
42	14	4	253	103.2	376	196	60	33	26.8	11.7	Weston town, Marathon County
132	90	24	797	105.0	1 242	604	246	124	24.0	15.1	West Point town, Columbia County
348	162	29	1 755	104.3	2 841	1 408	539	284	20.8	15.0	Westport town, Dane County
252	232	97	2 321	95.6	3 177	1 703	581	359	30.0	12.8	West Salem village, La Crosse County
69	39	8	362	101.9	540	266	116	62	26.1	15.9	West Sweden town, Polk County
131	138	78	936	92.9	1 349	719	347	226	25.3	19.2	Weyauwega city, Waupaca County
46	20	9	309	102.9	444	222	75	39	29.2	12.0	Weyauwega town, Waupaca County
47	39	15	195	81.0	281	153	101	62	20.4	28.6	Weyerhaeuser village, Rusk County
181	93	34	1 609	104.6	2 407	1 208	308	175	26.9	9.4	Wheatland town, Kenosha County
59	33	8	260	105.0	427	210	100	49	19.9	18.8	Wheatland town, Vernon County
139	54	20	1 157	104.5	1 749	858	213	107	26.1	9.0	Wheaton town, Chippewa County
28	14	7	150	111.3	241	118	49	24	24.0	15.5	Wheeler village, Dunn County
844	651	182	7 363	92.4	9 996	5 339	1 677	982	29.4	11.8	Whitefish Bay village, Milwaukee County
147	140	75	858	92.4	1 260	665	362	231	23.7	21.9	Whitehall city, Trempealeau County
38	25	5	164	100.6	239	124	68	36	27.4	20.7	White Lake village, Langlade County
44	29	20	362	101.7	539	271	93	54	26.2	12.7	Whitelaw village, Manitowoc County
3	2	3	47	106.4	68	33	8	2	29.9	8.2	White Oak Springs town, Lafayette County
41	24	14	445	100.4	533	268	79	45	40.2	8.9	White River town, Ashland County
26	11	4	248	105.2	331	153	41	24	35.0	8.1	Whitestown town, Vernon County

Table 2. **Age and Sex: 2000**—Con.

[For information on confidentiality protection, nonsampling error, and definitions, see text]

State County Place and County Subdivision	Total population	Median age	Age								
			Under 5 years	5 to 17 years	18 to 20 years	21 to 24 years	25 to 34 years	35 to 44 years	45 to 54 years	55 to 59 years	60 to 64 years
PLACE AND COUNTY SUBDIVISION—Con.											
Whitewater city	13 437	21.9	427	1 229	3 844	3 303	1 134	979	787	269	266
Jefferson County (part)	865	26.6	68	174	48	110	159	131	67	31	33
Walworth County (part)	12 572	21.8	359	1 055	3 796	3 193	975	848	720	238	233
Whitewater town, Walworth County	1 399	44.0	59	232	51	31	144	207	252	107	89
Whiting village, Portage County	1 760	46.2	96	254	47	65	173	222	224	114	95
Wien town, Marathon County	712	37.4	48	141	28	31	85	121	100	37	27
Wild Rose village, Waushara County	765	43.2	42	138	28	16	70	104	87	33	43
Wilkinson town, Rusk County	66	33.0	4	19	2	-	10	8	16	1	2
Willard town, Rusk County	539	41.8	38	92	19	6	60	75	67	39	38
Williams Bay village, Walworth County	2 415	41.4	137	453	55	66	255	390	328	150	116
Williamstown town, Dodge County	646	40.5	29	123	29	20	61	124	116	34	35
Willow town, Richland County	493	37.4	32	104	18	16	60	78	79	26	22
Willow Springs town, Lafayette County	632	37.3	43	119	35	33	69	88	95	42	40
Wilson town, Dunn County	500	40.4	28	95	24	17	46	93	73	27	27
Wilson town, Eau Claire County	420	35.0	31	89	23	15	52	65	50	27	16
Wilson town, Lincoln County	299	47.5	15	39	8	7	28	40	49	27	22
Wilson town, Rusk County	84	43.4	5	18	4	2	3	14	12	8	7
Wilson village, St. Croix County	176	36.5	17	27	3	8	27	30	18	9	7
Wilson town, Sheboygan County	3 227	41.5	148	641	100	84	275	599	604	215	159
Wilton village, Monroe County	519	33.9	43	104	23	29	65	77	66	20	15
Wilton town, Monroe County	925	23.9	111	286	43	29	106	135	70	39	27
Winchester town, Vilas County	454	53.4	9	48	13	14	24	47	86	44	42
Winchester town, Winnebago County	1 676	38.1	99	341	57	46	185	326	263	93	72
Wind Lake CDP, Racine County	5 202	36.4	374	1 158	162	137	628	1 137	776	230	189
Wind Point village, Racine County	1 853	46.6	81	355	39	23	84	287	404	157	132
Windsor CDP, Dane County	2 533	35.8	191	494	69	102	365	454	421	162	102
Windsor town, Dane County	5 286	36.7	344	1 169	158	174	636	1 024	926	315	192
Winfield town, Sauk County	752	38.3	39	160	31	25	84	138	123	43	37
Wingville town, Grant County	394	33.3	28	113	8	13	46	58	56	12	14
Winneconne village, Winnebago County	2 401	39.1	109	541	81	74	220	450	347	121	97
Winneconne town, Winnebago County	2 145	41.8	108	390	73	42	186	395	386	138	125
Winter village, Sawyer County	344	40.3	20	63	9	14	43	42	38	17	17
Winter town, Sawyer County	969	45.3	47	126	31	31	87	158	142	85	77
Wiota town, Lafayette County	900	38.8	56	198	28	19	84	180	123	49	40
Wisconsin Dells city	2 418	40.6	89	443	82	106	293	367	350	122	99
Adams County (part)	19	41.8	-	4	-	-	1	6	7	-	-
Columbia County (part)	2 293	40.6	83	423	79	101	273	346	321	114	96
Sauk County (part)	106	37.5	6	16	3	5	19	15	22	8	3
Wisconsin Rapids city, Wood County	18 435	37.6	1 238	3 321	693	879	2 417	2 653	2 176	742	740
Withee village, Clark County	508	39.6	35	87	11	19	76	69	61	22	24
Withee town, Clark County	885	27.5	80	249	43	45	82	117	112	34	35
Wittenberg village, Shawano County	1 177	39.8	89	203	38	38	131	160	107	33	40
Wittenberg town, Shawano County	894	34.4	51	247	26	26	102	129	116	31	46
Wolf River town, Langlade County	856	45.6	32	157	18	12	51	148	123	61	64
Wolf River town, Winnebago County	1 223	44.7	46	199	34	27	108	203	209	93	101
Wonewoc village, Juneau County	834	38.9	56	139	41	37	98	115	85	35	40
Wonewoc town, Juneau County	783	38.8	35	169	19	39	77	135	129	33	38
Wood town, Wood County	786	38.9	36	158	34	32	84	135	126	42	37
Woodboro town, Oneida County	685	44.1	27	99	15	15	75	122	136	47	38
Woodland town, Sauk County	783	35.1	54	231	23	17	66	123	99	38	39
Woodman village, Grant County	96	46.5	1	16	5	2	3	20	16	6	4
Woodman town, Grant County	194	42.0	4	44	11	8	11	32	29	8	11
Woodmohr town, Chippewa County	883	39.3	41	199	33	23	72	180	150	44	33
Wood River town, Burnett County	974	40.3	58	193	36	32	100	148	170	52	50
Woodruff town, Oneida County	1 982	45.1	107	325	48	30	219	260	281	117	116
Woodville town, Calumet County	993	35.4	59	223	36	50	122	178	132	71	38
Woodville village, St. Croix County	1 104	33.7	90	204	36	74	166	174	103	37	29
Worcester town, Price County	1 711	39.9	81	343	38	41	207	283	233	90	105
Worden town, Clark County	657	29.4	62	180	35	19	81	103	80	22	16
Wrightstown village, Brown County	1 934	31.3	181	429	73	74	359	340	189	79	74
Wrightstown town, Brown County	2 013	33.2	171	459	83	74	298	350	279	89	64
Wyalusing town, Grant County	370	44.3	13	73	7	3	40	57	63	22	15
Wyeville village, Monroe County	146	37.4	4	39	5	4	13	32	16	9	7
Wyocena village, Columbia County	668	43.3	44	86	15	26	87	92	76	28	22
Wyocena town, Columbia County	1 543	42.0	95	265	37	47	149	266	256	103	85
Wyoming town, Iowa County	364	41.8	20	68	5	7	33	82	73	20	12
Wyoming town, Waupaca County	285	40.1	17	47	9	10	39	46	45	22	11
York town, Clark County	853	34.3	56	214	51	38	76	140	119	46	29
York town, Dane County	703	39.0	46	139	23	12	89	115	105	46	25
York town, Green County	605	38.5	33	131	14	13	75	130	108	34	28
Yorkville town, Racine County	3 291	39.8	159	643	106	88	358	661	592	203	157
Yuba village, Richland County	92	37.0	10	18	2	5	7	14	14	2	4
Zoar CDP, Menominee County	124	20.3	14	41	9	4	10	19	15	4	2

Table 2. **Age and Sex: 2000**—Con.

[For information on confidentiality protection, nonsampling error, and definitions, see text]

Age—Con.			Age and sex						Percent of total population		
			All ages		18 years and over		65 years and over				**State County Place and County Subdivision**
65 to 74 years	75 to 84 years	85 years and over	Female	Males per 100 females	Total	Female	Total	Female	Under 18 years	65 years and over	
											PLACE AND COUNTY SUBDIVISION—Con.
455	433	311	6 868	95.6	11 781	6 071	1 199	771	12.3	8.9	Whitewater city
24	17	3	409	111.5	623	307	44	21	28.0	5.1	Jefferson County (part)
431	416	308	6 459	94.6	11 158	5 764	1 155	750	11.2	9.2	Walworth County (part)
135	76	16	677	106.6	1 108	541	227	107	20.8	16.2	Whitewater town, Walworth County
172	165	133	948	85.7	1 410	791	470	321	19.9	26.7	Whiting village, Portage County
53	35	6	336	111.9	523	247	94	52	26.5	13.2	Wien town, Marathon County
79	67	58	417	83.5	585	331	204	138	23.5	26.7	Wild Rose village, Waushara County
3	1	-	31	112.9	43	17	4	1	34.8	6.1	Wilkinson town, Rusk County
62	35	8	268	101.1	409	207	105	57	24.1	19.5	Willard town, Rusk County
239	149	77	1 259	91.8	1 825	969	465	270	24.4	19.3	Williams Bay village, Walworth County
49	18	8	312	107.1	494	232	75	40	23.5	11.6	Williamstown town, Dodge County
39	12	7	228	116.2	357	169	58	32	27.6	11.8	Willow town, Richland County
45	18	5	301	110.0	470	216	68	29	25.6	10.8	Willow Springs town, Lafayette County
41	24	5	239	109.2	377	174	70	32	24.6	14.0	Wilson town, Dunn County
26	22	4	189	122.2	300	134	52	22	28.6	12.4	Wilson town, Eau Claire County
42	21	1	153	95.4	245	122	64	31	18.1	21.4	Wilson town, Lincoln County
8	3	-	39	115.4	61	28	11	4	27.4	13.1	Wilson town, Rusk County
17	11	2	83	112.0	132	69	30	16	25.0	17.0	Wilson village, St. Croix County
241	138	23	1 553	107.8	2 438	1 190	402	202	24.4	12.5	Wilson town, Sheboygan County
36	26	15	247	110.1	372	181	77	51	28.3	14.8	Wilton village, Monroe County
46	29	4	436	112.2	528	250	79	36	42.9	8.5	Wilton town, Monroe County
79	35	13	228	99.1	397	202	127	65	12.6	28.0	Winchester town, Vilas County
107	69	18	825	103.2	1 236	617	194	102	26.3	11.6	Winchester town, Winnebago County
250	133	28	2 552	103.8	3 670	1 810	411	218	29.5	7.9	Wind Lake CDP, Racine County
192	82	17	944	96.3	1 417	736	291	162	23.5	15.7	Wind Point village, Racine County
123	35	15	1 274	98.8	1 848	924	173	92	27.0	6.8	Windsor CDP, Dane County
237	78	33	2 662	98.6	3 773	1 892	348	181	28.6	6.6	Windsor town, Dane County
47	21	4	371	102.7	553	264	72	32	26.5	9.6	Winfield town, Sauk County
31	12	3	179	120.1	253	110	46	19	35.8	11.7	Wingville town, Grant County
189	122	50	1 215	97.6	1 751	914	361	210	27.1	15.0	Winneconne village, Winnebago County
193	86	23	1 056	103.1	1 647	813	302	161	23.2	14.1	Winneconne town, Winnebago County
28	48	5	163	111.0	261	129	81	43	24.1	23.5	Winter village, Sawyer County
112	60	13	443	118.7	796	357	185	87	17.9	19.1	Winter town, Sawyer County
59	46	18	464	94.0	646	326	123	67	28.2	13.7	Wiota town, Lafayette County
205	163	99	1 287	87.9	1 886	1 010	467	297	22.0	19.3	Wisconsin Dells city
1	-	-	10	90.0	15	8	1	-	21.1	5.3	Adams County (part)
202	160	95	1 221	87.8	1 787	958	457	294	22.1	19.9	Columbia County (part)
2	3	4	56	89.3	84	44	9	3	20.8	8.5	Sauk County (part)
1 617	1 375	584	9 699	90.1	13 876	7 454	3 576	2 235	24.7	19.4	Wisconsin Rapids city, Wood County
45	46	13	261	94.6	386	208	104	61	24.0	20.5	Withee village, Clark County
50	30	8	437	102.5	556	268	88	44	37.2	9.9	Withee town, Clark County
100	112	126	627	87.7	885	495	338	212	24.8	28.7	Wittenberg village, Shawano County
74	35	11	400	123.5	596	293	120	64	33.3	13.4	Wittenberg town, Shawano County
102	69	19	408	109.8	667	326	190	101	22.1	22.2	Wolf River town, Langlade County
124	59	20	576	112.3	978	466	203	103	20.0	16.6	Wolf River town, Winnebago County
70	86	32	455	83.3	639	345	188	119	23.4	22.5	Wonewoc village, Juneau County
71	30	8	386	102.8	579	296	109	58	26.1	13.9	Wonewoc town, Juneau County
68	28	6	370	112.4	592	274	102	50	24.7	13.0	Wood town, Wood County
73	34	4	334	105.1	559	273	111	56	18.4	16.2	Woodboro town, Oneida County
65	22	6	389	101.3	498	252	93	42	36.4	11.9	Woodland town, Sauk County
13	10	-	49	95.9	79	39	23	13	17.7	24.0	Woodman village, Grant County
25	10	1	90	115.6	146	69	36	18	24.7	18.6	Woodman town, Grant County
67	31	10	429	105.8	643	315	108	57	27.2	12.2	Woodmohr town, Chippewa County
80	47	8	472	106.4	723	346	135	70	25.8	13.9	Wood River town, Burnett County
218	172	89	1 054	88.0	1 550	838	479	290	21.8	24.2	Woodruff town, Oneida County
43	29	12	468	112.2	711	331	84	41	28.4	8.5	Woodville town, Calumet County
72	64	55	566	95.1	810	422	191	123	26.6	17.3	Woodville village, St. Croix County
175	95	20	812	110.7	1 287	617	290	147	24.8	16.9	Worcester town, Price County
38	18	3	318	106.6	415	192	59	25	36.8	9.0	Worden town, Clark County
73	46	17	948	104.0	1 324	649	136	75	31.5	7.0	Wrightstown village, Brown County
72	55	19	981	105.2	1 383	660	146	81	31.3	7.3	Wrightstown town, Brown County
49	25	3	184	101.1	284	135	77	38	23.2	20.8	Wyalusing town, Grant County
7	5	5	71	105.6	103	55	17	9	29.5	11.6	Wyeville village, Monroe County
52	76	64	348	92.0	538	283	192	125	19.5	28.7	Wyocena village, Columbia County
142	85	13	762	102.5	1 183	581	240	120	23.3	15.6	Wyocena town, Columbia County
26	18	-	176	106.8	276	130	44	22	24.2	12.1	Wyoming town, Iowa County
20	14	5	128	122.7	221	102	39	19	22.5	13.7	Wyoming town, Waupaca County
54	25	5	413	106.5	583	284	84	43	31.7	9.8	York town, Clark County
53	44	6	341	106.2	518	248	103	50	26.3	14.7	York town, Dane County
21	15	3	293	106.5	441	213	39	17	27.1	6.4	York town, Green County
215	94	15	1 619	103.3	2 489	1 226	324	166	24.4	9.8	Yorkville town, Racine County
8	7	1	48	91.7	64	33	16	9	30.4	17.4	Yuba village, Richland County
3	2	1	63	96.8	69	38	6	5	44.4	4.8	Zoar CDP, Menominee County

Table 3. **Race and Hispanic or Latino: 2000**

[For information on confidentiality protection, nonsampling error, and definitions, see text]

State County County Subdivision Place	Total population	Race: One race: White	Black or African American	American Indian and Alaska Native	Asian	Native Hawaiian and Other Pacific Islander	Some other race	Two or more races: Number	Percent of total population	Two races excluding Some other race, and three or more races	Hispanic or Latino (of any race)
The State	**5 363 675**	**4 769 857**	**304 460**	**47 228**	**88 763**	**1 630**	**84 842**	**66 895**	**1.2**	**48 323**	**192 921**
Adams County	18 643	18 201	50	110	62	3	62	155	0.8	128	268
Adams city	1 914	1 871	3	7	1	-	9	23	1.2	12	37
Adams town	1 267	1 236	4	9	4	-	8	6	0.5	5	21
Big Flats town	946	921	5	6	-	-	5	9	1.0	8	20
Colburn town	181	168	1	7	-	-	-	5	2.8	5	7
Dell Prairie town	1 415	1 371	9	21	7	-	-	7	0.5	7	19
Easton town	1 194	1 165	10	2	2	-	3	12	1.0	9	19
Friendship village	698	658	3	12	15	1	4	5	0.7	5	8
Jackson town	926	900	4	9	6	-	-	7	0.8	7	21
Leola town	265	257	1	4	1	-	2	-	-	-	2
Lincoln town	311	304	1	-	-	-	-	6	1.9	5	8
Monroe town	363	361	-	1	1	-	-	-	-	-	2
New Chester town	864	836	-	2	-	-	12	14	1.6	13	20
New Haven town	657	639	1	6	2	-	2	7	1.1	6	8
Preston town	1 360	1 329	4	8	5	1	4	9	0.7	8	27
Quincy town	1 181	1 166	1	4	1	-	3	6	0.5	3	9
Richfield town	144	143	-	-	-	-	-	1	0.7	1	-
Rome town	2 656	2 614	-	7	12	-	1	22	0.8	20	7
Springville town	1 167	1 146	2	2	2	1	2	12	1.0	11	15
Strongs Prairie town	1 115	1 097	1	3	3	-	7	4	0.4	3	15
Wisconsin Dells city (part)	19	19	-	-	-	-	-	-	-	-	3
Ashland County	16 866	14 690	36	1 745	53	8	49	285	1.7	264	188
Agenda town	513	507	1	1	-	-	-	4	0.8	4	-
Ashland city	8 620	7 773	28	543	42	5	37	192	2.2	177	118
Ashland town	603	569	1	20	2	-	-	11	1.8	11	2
Butternut village	407	400	-	7	-	-	-	-	-	-	1
Chippewa town	433	425	4	3	-	-	-	1	0.2	1	1
Gingles town	640	591	-	40	-	-	-	9	1.4	9	3
Gordon town	357	349	-	1	2	-	2	3	0.8	2	3
Jacobs town	835	822	-	5	-	-	-	8	1.0	8	3
La Pointe town	246	233	-	4	-	1	1	7	2.8	7	1
Marengo town	362	351	-	9	1	1	-	-	-	-	1
Mellen city	845	816	2	14	1	1	3	8	0.9	7	8
Morse town	515	500	-	4	2	-	1	8	1.6	8	1
Peeksville town	176	176	-	-	-	-	-	-	-	-	-
Sanborn town	1 272	165	-	1 075	1	-	2	29	2.3	25	41
Odanah CDP	254	12	-	235	-	-	-	7	2.8	7	6
Shanagolden town	150	148	-	2	-	-	-	-	-	-	-
White River town	892	865	-	17	2	-	3	5	0.6	5	5
Barron County	44 963	43 924	63	363	145	18	142	308	0.7	262	430
Almena village	720	699	1	9	-	-	6	5	0.7	4	11
Almena town	910	908	-	1	-	-	-	1	0.1	-	3
Arland town	670	664	-	2	2	-	-	2	0.3	2	-
Barron city	3 248	3 148	20	5	8	5	34	28	0.9	8	61
Barron town	1 014	993	6	-	1	-	6	8	0.8	5	8
Bear Lake town	587	583	-	-	3	-	1	-	-	-	4
Cameron village	1 546	1 511	-	13	3	-	5	14	0.9	12	28
Cedar Lake town	944	942	-	1	-	-	-	1	0.1	1	1
Chetek city	2 180	2 150	2	7	5	1	2	13	0.6	12	21
Chetek town	1 686	1 663	3	3	3	-	1	13	0.8	10	9
Clinton town	920	907	1	5	4	-	2	1	0.1	1	5
Crystal Lake town	778	764	1	7	1	-	-	5	0.6	5	4
Cumberland city	2 280	2 224	2	25	9	-	3	17	0.7	16	17
Cumberland town	942	937	1	1	-	-	1	2	0.2	2	6
Dallas village	356	348	-	4	-	-	-	4	1.1	4	5
Dallas town	604	603	-	-	1	-	-	-	-	-	7
Dovre town	680	668	2	3	1	-	-	6	0.9	5	4
Doyle town	498	495	-	-	1	-	-	2	0.4	2	-
Haugen village	287	287	-	-	-	-	-	-	-	-	2
Lakeland town	963	942	2	1	3	-	3	12	1.2	12	2
Maple Grove town	968	940	1	-	1	-	8	18	1.9	18	8
Maple Plain town	876	731	1	138	-	-	-	6	0.7	5	-
New Auburn village (part)	15	15	-	-	-	-	-	-	-	-	-
Oak Grove town	911	887	2	5	2	-	1	14	1.5	12	6
Prairie Farm village	508	505	-	2	-	-	-	1	0.2	-	16
Prairie Farm town	603	597	-	-	3	-	-	3	0.5	3	-
Prairie Lake town	1 369	1 359	-	3	2	-	1	4	0.3	3	6
Rice Lake city	8 320	8 063	11	60	54	10	56	66	0.8	61	125
Rice Lake town	3 026	2 973	5	7	8	1	12	20	0.7	20	29
Sioux Creek town	689	684	-	2	-	-	-	3	0.4	3	-
Stanfold town	669	657	-	1	6	-	-	5	0.7	5	14
Stanley town	2 229	2 198	1	3	13	-	-	14	0.6	14	13
Sumner town	598	591	1	-	1	-	-	5	0.8	5	3
Turtle Lake village (part)	1 000	942	-	46	3	-	-	9	0.9	6	11
Turtle Lake town	622	611	-	7	2	1	-	1	0.2	1	1
Vance Creek town	747	735	-	2	5	-	-	5	0.7	5	-
Bayfield County	15 013	13 280	20	1 409	41	1	39	223	1.5	204	91
Barksdale town	801	774	1	8	3	-	-	15	1.9	14	4
Barnes town	610	601	-	6	-	-	1	2	0.3	2	1
Bayfield city	611	470	4	93	-	-	8	36	5.9	34	3
Bayfield town	625	497	-	92	1	-	3	32	5.1	30	7
Bayview town	491	462	-	18	-	1	2	8	1.6	8	1
Bell town	230	216	-	10	-	-	-	4	1.7	4	-
Cable town	836	829	-	2	1	-	2	2	0.2	2	1
Clover town	211	205	-	2	-	-	-	4	1.9	-	3
Delta town	235	231	-	4	-	-	-	-	-	-	1
Drummond town	541	532	-	5	-	-	-	4	0.7	4	6
Eileen town	640	626	-	3	3	-	-	8	1.3	8	-
Grandview town	483	465	-	10	4	-	-	4	0.8	3	1
Hughes town	408	397	-	1	3	-	3	4	1.0	4	-

Table 3. **Race and Hispanic or Latino: 2000**—Con.

[For information on confidentiality protection, nonsampling error, and definitions, see text]

Not Hispanic or Latino										
	One race							Two or more races		
	White									**State** **County** **County Subdivision** **Place**
Total	Number	Percent of total population	Black or African American	American Indian and Alaska Native	Asian	Native Hawaiian and Other Pacific Islander	Some other race	Total	Two races excluding Some other race, and three or more races	
5 170 754	**4 681 630**	**87.3**	**300 245**	**43 980**	**87 995**	**1 346**	**3 637**	**51 921**	**44 913**	**The State**
18 375	18 021	96.7	50	101	62	3	6	132	122	Adams County
1 877	1 847	96.5	3	7	1	-	4	15	12	Adams city
1 246	1 226	96.8	4	8	4	-	-	4	4	Adams town
926	907	95.9	5	5	-	-	-	9	8	Big Flats town
174	162	89.5	1	6	-	-	-	5	5	Colburn town
1 396	1 355	95.8	9	18	7	-	-	7	7	Dell Prairie town
1 175	1 152	96.5	10	2	2	-	-	9	9	Easton town
690	654	93.7	3	12	15	1	-	5	5	Friendship village
905	879	94.9	4	9	6	-	-	7	7	Jackson town
263	255	96.2	1	4	1	-	2	-	-	Leola town
303	296	95.2	1	-	-	-	-	6	5	Lincoln town
361	359	98.9	-	1	1	-	-	-	-	Monroe town
844	832	96.3	-	2	-	-	-	10	9	New Chester town
649	634	96.5	1	6	2	-	-	6	5	New Haven town
1 333	1 306	96.0	4	8	5	1	-	9	8	Preston town
1 172	1 163	98.5	1	3	1	-	-	4	3	Quincy town
144	143	99.3	-	-	-	-	-	1	1	Richfield town
2 649	2 609	98.2	-	7	12	-	-	21	20	Rome town
1 152	1 134	97.2	2	2	2	1	-	11	11	Springville town
1 100	1 092	97.9	1	1	3	-	-	3	3	Strongs Prairie town
16	16	84.2	-	-	-	-	-	-	-	Wisconsin Dells city (part)
16 678	14 622	86.7	35	1 696	53	7	4	261	252	Ashland County
513	507	98.8	1	1	-	-	-	4	4	Agenda town
8 502	7 723	89.6	28	527	42	4	3	175	167	Ashland city
601	567	94.0	1	20	2	-	-	11	11	Ashland town
406	399	98.0	-	7	-	-	-	-	-	Butternut village
432	424	97.9	4	3	-	-	-	1	1	Chippewa town
637	589	92.0	-	40	-	-	-	8	8	Gingles town
354	349	97.8	-	1	2	-	-	2	2	Gordon town
832	820	98.2	-	5	-	-	-	7	7	Jacobs town
245	233	94.7	-	4	-	1	-	7	7	La Pointe town
361	350	96.7	-	9	1	1	-	-	-	Marengo town
837	813	96.2	1	14	1	1	-	7	7	Mellen city
514	500	97.1	-	4	2	-	-	8	8	Morse town
176	176	100.0	-	-	-	-	-	-	-	Peeksville town
1 231	162	12.7	-	1 042	1	-	-	26	25	Sanborn town
248	12	4.7	-	229	-	-	-	7	7	Odanah CDP
150	148	98.7	-	2	-	-	-	-	-	Shanagolden town
887	862	96.6	-	17	2	-	1	5	5	White River town
44 533	43 667	97.1	55	358	141	15	8	289	251	Barron County
709	694	96.4	1	9	-	-	1	4	4	Almena village
907	905	99.5	-	1	-	-	-	1	-	Almena town
670	664	99.1	-	2	2	-	-	2	2	Arland town
3 187	3 127	96.3	15	5	8	5	-	27	7	Barron city
1 006	991	97.7	6	-	1	-	-	8	5	Barron town
583	579	98.6	-	-	3	-	1	-	-	Bear Lake town
1 518	1 490	96.4	-	13	3	-	-	12	12	Cameron village
943	941	99.7	-	1	-	-	-	1	1	Cedar Lake town
2 159	2 135	97.9	2	7	5	1	-	9	9	Chetek city
1 677	1 655	98.2	3	3	3	-	-	13	10	Chetek town
915	905	98.4	1	5	3	-	-	1	1	Clinton town
774	761	97.8	-	7	1	-	-	5	5	Crystal Lake town
2 263	2 210	96.9	2	25	9	-	-	17	16	Cumberland city
936	932	98.9	1	1	-	-	-	2	2	Cumberland town
351	343	96.3	-	4	-	-	-	4	4	Dallas village
597	596	98.7	-	-	1	-	-	-	-	Dallas town
676	668	98.2	2	3	1	-	-	2	2	Dovre town
498	495	99.4	-	-	1	-	-	2	2	Doyle town
285	285	99.3	-	-	-	-	-	-	-	Haugen village
961	941	97.7	2	1	3	-	2	12	12	Lakeland town
960	940	97.1	1	-	1	-	-	18	18	Maple Grove town
876	731	83.4	1	138	-	-	-	6	5	Maple Plain town
15	15	100.0	-	-	-	-	-	-	-	New Auburn village (part)
905	884	97.0	2	3	2	-	-	14	12	Oak Grove town
492	489	96.3	-	2	-	-	-	1	-	Prairie Farm village
603	597	99.0	-	-	3	-	-	3	3	Prairie Farm town
1 363	1 355	99.0	-	3	2	-	-	3	3	Prairie Lake town
8 195	8 008	96.3	9	58	51	7	1	61	58	Rice Lake city
2 997	2 953	97.6	5	7	8	1	3	20	20	Rice Lake town
689	684	99.3	-	2	-	-	-	3	3	Sioux Creek town
655	643	96.1	-	1	6	-	-	5	5	Stanfold town
2 216	2 187	98.1	1	2	13	-	-	13	13	Stanley town
595	588	98.3	1	-	1	-	-	5	5	Sumner town
989	931	93.1	-	46	3	-	-	9	6	Turtle Lake village (part)
621	610	98.1	-	7	2	1	-	1	1	Turtle Lake town
747	735	98.4	-	2	5	-	-	5	5	Vance Creek town
14 922	13 247	88.2	20	1 380	41	1	17	216	202	Bayfield County
797	771	96.3	1	8	3	-	-	14	14	Barksdale town
609	601	98.5	-	6	-	-	-	2	2	Barnes town
608	469	76.8	4	93	-	-	6	36	34	Bayfield city
618	497	79.5	-	88	1	-	3	29	29	Bayfield town
490	462	94.1	-	18	-	1	1	8	8	Bayview town
230	216	93.9	-	10	-	-	-	4	4	Bell town
835	829	99.2	-	2	1	-	1	2	2	Cable town
208	204	96.7	-	2	-	-	-	2	-	Clover town
234	230	97.9	-	4	-	-	-	-	-	Delta town
535	526	97.2	-	5	-	-	-	4	4	Drummond town
640	626	97.8	-	3	3	-	-	8	8	Eileen town
482	464	96.1	-	10	4	-	-	4	3	Grandview town
408	397	97.3	-	1	3	-	3	4	4	Hughes town

Table 3. **Race and Hispanic or Latino: 2000**—Con.

[For information on confidentiality protection, nonsampling error, and definitions, see text]

State County County Subdivision Place	Total population	Race									Hispanic or Latino (of any race)
		One race						Two or more races			
		White	Black or African American	American Indian and Alaska Native	Asian	Native Hawaiian and Other Pacific Islander	Some other race	Number	Percent of total population	Two races excluding Some other race, and three or more races	
Bayfield County—Con.											
Iron River town	1 059	1 025	-	14	6	-	-	14	1.3	13	4
Kelly town	377	359	-	10	1	-	2	5	1.3	5	2
Keystone town	369	354	-	12	-	-	-	3	0.8	3	3
Lincoln town	293	283	7	-	1	-	-	2	0.7	2	1
Mason village	72	63	-	3	3	-	-	3	4.2	3	-
Mason town	326	317	2	1	-	-	5	1	0.3	1	5
Namakagon town	285	285	-	-	-	-	-	-	-	-	-
Orienta town	101	96	-	-	-	-	4	1	1.0	1	5
Oulu town	540	532	-	3	1	-	-	4	0.7	4	1
Pilsen town	203	202	-	-	-	-	-	1	0.5	1	-
Port Wing town	420	410	-	6	1	-	-	3	0.7	3	-
Russell town	1 216	257	-	943	1	-	1	14	1.2	14	26
Tripp town	209	191	2	10	-	-	-	6	2.9	6	1
Washburn city	2 280	2 099	4	128	10	-	8	31	1.4	31	15
Washburn town	541	502	-	25	2	-	-	12	2.2	4	-
Brown County	226 778	206 688	2 641	5 191	4 935	64	4 300	2 959	1.3	2 320	8 698
Allouez village	15 443	14 218	717	178	130	1	95	104	0.7	89	199
Ashwaubenon village	17 634	16 764	114	221	320	4	82	129	0.7	118	202
Bellevue town	11 828	11 284	60	99	160	2	130	93	0.8	70	310
Bellevue Town CDP	11 828	11 284	60	99	160	2	130	93	0.8	70	310
Denmark village	1 958	1 914	9	20	1	-	3	11	0.6	11	6
De Pere city	20 559	19 883	110	189	155	7	39	176	0.9	166	202
Eaton town	1 414	1 395	-	3	13	-	1	2	0.1	1	12
Glenmore town	1 187	1 179	-	-	4	1	-	3	0.3	3	6
Green Bay city	102 313	87 841	1 407	3 355	3 845	36	3 809	2 020	2.0	1 492	7 294
Green Bay town	1 772	1 743	1	4	11	-	2	11	0.6	10	1
Hobart town	5 090	4 101	5	848	35	4	20	77	1.5	67	44
Oneida CDP (part)	485	76	3	393	1	1	3	8	1.6	5	14
Holland town	1 339	1 320	1	5	9	-	-	4	0.3	4	7
Howard village (part)	13 546	13 026	99	122	106	1	43	149	1.1	131	147
Humboldt town	1 338	1 328	-	6	-	-	2	2	0.1	2	3
Lawrence town	1 548	1 521	5	9	5	-	2	6	0.4	3	7
Ledgeview town	3 363	3 319	7	6	13	-	7	11	0.3	11	25
Morrison town	1 651	1 624	4	2	2	-	10	9	0.5	9	15
New Denmark town	1 482	1 461	-	5	9	-	2	5	0.3	4	8
Pittsfield town	2 433	2 392	5	15	13	-	1	7	0.3	7	10
Pulaski village (part)	3 013	2 932	10	21	22	-	5	23	0.8	19	29
Rockland town	1 522	1 509	1	3	-	-	-	9	0.6	9	12
Scott town	3 712	3 568	60	13	24	-	21	26	0.7	16	55
Suamico town	8 686	8 510	19	50	33	8	12	54	0.6	53	54
Wrightstown village	1 934	1 878	5	7	18	-	11	15	0.8	13	34
Wrightstown town	2 013	1 978	2	10	7	-	3	13	0.6	12	16
Buffalo County	13 804	13 623	16	42	45	3	11	64	0.5	54	85
Alma city	942	914	2	8	3	1	-	14	1.5	14	8
Alma town	377	372	4	-	1	-	-	-	-	-	6
Belvidere town	442	427	-	9	-	-	4	2	0.5	-	4
Buffalo town	667	663	-	2	-	-	-	2	0.3	2	5
Buffalo City city	1 040	1 025	2	-	5	1	-	7	0.7	4	6
Canton town	304	299	1	-	1	-	-	3	1.0	-	4
Cochrane village	435	430	-	-	1	-	4	-	-	-	4
Cross town	366	363	-	1	-	-	-	2	0.5	2	5
Dover town	484	474	-	-	10	-	-	-	-	-	1
Fountain City city	983	978	-	1	1	-	-	3	0.3	2	1
Gilmanton town	470	468	-	-	-	-	-	2	0.4	2	-
Glencoe town	478	476	-	-	-	-	-	2	0.4	2	2
Lincoln town	187	186	-	1	-	-	-	-	-	-	-
Maxville town	325	322	-	-	1	-	-	2	0.6	2	-
Milton town	517	514	-	-	1	1	-	1	0.2	1	5
Modena town	318	317	1	-	-	-	-	-	-	-	1
Mondovi city	2 634	2 600	5	8	7	-	-	14	0.5	14	12
Mondovi town	449	435	-	4	5	-	-	5	1.1	5	-
Montana town	306	305	-	-	-	-	-	1	0.3	-	-
Naples town	584	579	-	3	-	-	-	2	0.3	2	5
Nelson village	395	392	-	1	2	-	-	-	-	-	1
Nelson town	586	576	1	-	7	-	-	2	0.3	2	10
Waumandee town	515	508	-	4	-	-	3	-	-	-	5
Burnett County	15 674	14 616	56	698	37	11	33	223	1.4	206	120
Anderson town	372	370	-	1	-	-	-	1	0.3	1	-
Blaine town	224	204	2	3	-	-	3	12	5.4	12	1
Daniels town	665	648	-	2	2	1	3	9	1.4	7	3
Dewey town	565	505	-	57	-	-	-	3	0.5	3	8
Grantsburg village	1 369	1 315	5	25	3	-	11	10	0.7	9	16
Grantsburg town	967	947	1	7	1	2	1	8	0.8	8	9
Jackson town	765	715	10	18	10	-	-	12	1.6	12	3
La Follette town	511	383	2	116	-	-	-	10	2.0	10	2
Lincoln town	286	274	-	3	-	2	-	7	2.4	6	2
Meenon town	1 172	1 078	14	57	4	-	4	15	1.3	12	13
Oakland town	778	749	-	24	1	-	-	4	0.5	4	4
Roosevelt town	197	194	-	3	-	-	-	-	-	-	-
Rusk town	420	407	-	10	-	2	-	1	0.2	1	-
Sand Lake town	556	417	-	125	-	1	1	12	2.2	8	9
Scott town	590	580	5	3	-	1	-	1	0.2	1	-
Siren village	988	947	1	20	3	1	1	15	1.5	14	1
Siren town	873	848	1	14	1	1	1	7	0.8	6	8
Swiss town	815	628	2	144	3	-	1	37	4.5	36	8
Trade Lake town	871	856	-	-	1	-	-	14	1.6	14	2
Union town	351	344	-	5	-	-	-	2	0.6	2	1
Webb Lake town	381	371	2	4	-	-	-	4	1.0	4	4
Webster village	653	591	3	33	3	-	-	23	3.5	22	2
West Marshland town	331	296	7	13	2	-	6	7	2.1	5	16
Wood River town	974	949	1	11	3	-	1	9	0.9	9	8

Table 3. **Race and Hispanic or Latino: 2000**—Con.

[For information on confidentiality protection, nonsampling error, and definitions, see text]

Not Hispanic or Latino										
	One race							Two or more races		
	White									**State** **County** **County Subdivision** **Place**
Total	Number	Percent of total population	Black or African American	American Indian and Alaska Native	Asian	Native Hawaiian and Other Pacific Islander	Some other race	Total	Two races excluding Some other race, and three or more races	
										Bayfield County—Con.
1 055	1 022	96.5	-	14	6	-	-	13	12	Iron River town
375	359	95.2	-	10	1	-	-	5	5	Kelly town
366	353	95.7	-	10	-	-	-	3	3	Keystone town
292	282	96.2	7	-	1	-	-	2	2	Lincoln town
72	63	87.5	-	3	3	-	-	3	3	Mason village
321	317	97.2	2	1	-	-	-	1	1	Mason town
285	285	100.0	-	-	-	-	-	-	-	Namakagon town
96	95	94.1	-	-	-	-	-	1	1	Orienta town
539	531	98.3	-	3	1	-	-	4	4	Oulu town
203	202	99.5	-	-	-	-	-	1	1	Pilsen town
420	410	97.6	-	6	1	-	-	3	3	Port Wing town
1 190	255	21.0	-	920	1	-	-	14	14	Russell town
208	190	90.9	2	10	-	-	-	6	6	Tripp town
2 265	2 089	91.6	4	128	10	-	3	31	31	Washburn city
541	502	92.8	-	25	2	-	-	12	4	Washburn town
218 080	203 243	89.6	2 562	4 858	4 910	58	97	2 352	2 141	Brown County
15 244	14 139	91.6	708	172	130	1	8	86	82	Allouez village
17 432	16 669	94.5	113	215	316	4	7	108	105	Ashwaubenon village
11 518	11 144	94.2	56	87	159	2	6	64	63	Bellevue town
11 518	11 144	94.2	56	87	159	2	6	64	63	Bellevue Town CDP
1 952	1 911	97.6	9	20	1	-	-	11	11	Denmark village
20 357	19 738	96.0	103	184	155	7	7	163	160	De Pere city
1 402	1 385	97.9	-	3	13	-	-	1	1	Eaton town
1 181	1 173	98.8	-	-	4	1	-	3	3	Glenmore town
95 019	85 134	83.2	1 358	3 075	3 827	32	47	1 546	1 367	Green Bay city
1 771	1 743	98.4	1	4	11	-	2	10	10	Green Bay town
5 046	4 090	80.4	5	834	35	4	2	76	67	Hobart town
471	75	15.5	3	383	1	1	-	8	5	Oneida CDP (part)
1 332	1 313	98.1	1	5	9	-	-	4	4	Holland town
13 399	12 938	95.5	98	115	106	1	8	133	127	Howard village (part)
1 335	1 325	99.0	-	6	-	-	2	2	2	Humboldt town
1 541	1 519	98.1	5	9	5	-	-	3	3	Lawrence town
3 338	3 300	98.1	7	6	13	-	1	11	11	Ledgeview town
1 636	1 620	98.1	3	2	2	-	-	9	9	Morrison town
1 474	1 456	98.2	-	5	9	-	-	4	4	New Denmark town
2 423	2 385	98.0	5	14	13	-	-	6	6	Pittsfield town
2 984	2 917	96.8	10	21	21	-	-	15	11	Pulaski village (part)
1 510	1 498	98.4	1	3	-	-	-	8	8	Rockland town
3 657	3 543	95.4	57	12	24	-	4	17	16	Scott town
8 632	8 477	97.6	17	50	32	6	3	47	46	Suamico town
1 900	1 859	96.1	3	7	18	-	-	13	13	Wrightstown village
1 997	1 967	97.7	2	9	7	-	-	12	12	Wrightstown town
13 719	13 555	98.2	15	41	44	2	1	61	51	Buffalo County
934	908	96.4	2	7	3	-	-	14	14	Alma city
371	366	97.1	4	-	1	-	-	-	-	Alma town
438	427	96.6	-	9	-	-	-	2	-	Belvidere town
662	658	98.7	-	2	-	-	-	2	2	Buffalo town
1 034	1 020	98.1	2	-	4	1	-	7	4	Buffalo City city
300	295	97.0	1	-	1	-	-	3	-	Canton town
431	429	98.6	-	-	1	-	1	-	-	Cochrane village
361	358	97.8	-	1	-	-	-	2	2	Cross town
483	473	97.7	-	-	10	-	-	-	-	Dover town
982	977	99.4	-	1	1	-	-	3	2	Fountain City city
470	468	99.6	-	-	-	-	-	2	2	Gilmanton town
476	475	99.4	-	-	-	-	-	1	1	Glencoe town
187	186	99.5	-	1	-	-	-	-	-	Lincoln town
325	322	99.1	-	-	1	-	-	2	2	Maxville town
512	509	98.5	-	-	1	1	-	1	1	Milton town
317	317	99.7	-	-	-	-	-	-	-	Modena town
2 622	2 589	98.3	5	8	7	-	-	13	13	Mondovi city
449	435	96.9	-	4	5	-	-	5	5	Mondovi town
306	305	99.7	-	-	-	-	-	1	-	Montana town
579	575	98.5	-	3	-	-	-	1	1	Naples town
394	391	99.0	-	1	2	-	-	-	-	Nelson village
576	566	96.6	1	-	7	-	-	2	2	Nelson town
510	506	98.3	-	4	-	-	-	-	-	Waumandee town
15 554	14 563	92.9	54	675	37	9	2	214	203	Burnett County
372	370	99.5	-	1	-	-	-	1	1	Anderson town
223	204	91.1	2	3	-	-	2	12	12	Blaine town
662	648	97.4	-	2	2	1	-	9	7	Daniels town
557	497	88.0	-	57	-	-	-	3	3	Dewey town
1 353	1 314	96.0	5	21	3	-	-	10	9	Grantsburg village
958	941	97.3	1	7	1	-	-	8	8	Grantsburg town
762	712	93.1	10	18	10	-	-	12	12	Jackson town
509	383	75.0	2	114	-	-	-	10	10	La Follette town
284	274	95.8	-	1	-	2	-	7	6	Lincoln town
1 159	1 072	91.5	14	57	4	-	-	12	11	Meenon town
774	747	96.0	-	22	1	-	-	4	4	Oakland town
197	194	98.5	-	3	-	-	-	-	-	Roosevelt town
420	407	96.9	-	10	-	2	-	1	1	Rusk town
547	413	74.3	-	123	-	1	-	10	8	Sand Lake town
590	580	98.3	5	3	-	1	-	1	1	Scott town
987	947	95.9	1	20	3	1	-	15	14	Siren village
865	843	96.6	-	14	1	1	-	6	5	Siren town
807	622	76.3	2	143	3	-	-	37	36	Swiss town
869	854	98.0	-	-	1	-	-	14	14	Trade Lake town
350	343	97.7	-	5	-	-	-	2	2	Union town
377	369	96.9	2	2	-	-	-	4	4	Webb Lake town
651	591	90.5	2	33	3	-	-	22	21	Webster village
315	296	89.4	7	5	2	-	-	5	5	West Marshland town
966	942	96.7	1	11	3	-	-	9	9	Wood River town

Table 3. **Race and Hispanic or Latino: 2000**—Con.

[For information on confidentiality protection, nonsampling error, and definitions, see text]

State County County Subdivision Place	Total population	Race									Hispanic or Latino (of any race)
		One race						Two or more races			
		White	Black or African American	American Indian and Alaska Native	Asian	Native Hawaiian and Other Pacific Islander	Some other race	Number	Percent of total population	Two races excluding Some other race, and three or more races	
Calumet County	40 631	39 282	124	139	629	3	154	300	0.7	259	435
Appleton city (part)	10 974	10 107	64	49	500	2	102	150	1.4	123	237
Brillion city	2 937	2 897	-	21	5	-	5	9	0.3	8	15
Brillion town	1 438	1 409	6	6	2	-	4	11	0.8	10	10
Brothertown town	1 404	1 401	1	1	-	-	-	1	0.1	-	5
Charlestown town	789	772	1	1	3	-	4	8	1.0	8	10
Chilton city	3 708	3 652	14	12	9	-	7	14	0.4	14	32
Chilton town	1 130	1 112	1	2	-	-	4	11	1.0	11	7
Harrison town	5 756	5 661	23	7	40	-	9	16	0.3	12	34
Hilbert village	1 089	1 070	-	1	8	-	8	2	0.2	2	16
Kiel city (part)	321	320	-	-	-	-	-	1	0.3	1	4
Menasha city (part)	688	664	-	1	18	-	2	3	0.4	3	7
New Holstein city	3 301	3 251	1	8	8	-	3	30	0.9	23	19
New Holstein town	1 457	1 446	1	3	3	-	1	3	0.2	3	6
Potter village	223	217	-	1	-	-	-	5	2.2	5	-
Rantoul town	841	814	-	7	7	-	-	13	1.5	13	1
Sherwood village	1 550	1 521	3	5	14	-	2	5	0.3	5	15
Stockbridge village	649	641	4	1	-	-	1	2	0.3	2	1
Stockbridge town	1 383	1 344	5	9	11	1	2	11	0.8	11	15
Woodville town	993	983	-	4	1	-	-	5	0.5	5	1
Chippewa County	55 195	54 006	89	176	492	8	93	331	0.6	268	289
Anson town	1 881	1 862	-	3	1	-	5	10	0.5	8	8
Arthur town	710	701	1	-	-	-	-	8	1.1	8	3
Auburn town	580	571	-	1	-	-	1	7	1.2	6	1
Birch Creek town	520	513	-	-	-	-	-	7	1.3	6	1
Bloomer city	3 347	3 318	2	9	3	-	2	13	0.4	13	11
Bloomer town	926	922	-	1	-	-	-	3	0.3	3	2
Boyd village	680	678	1	-	-	-	1	-	-	-	1
Cadott village	1 345	1 329	1	1	7	-	1	6	0.4	4	2
Chippewa Falls city	12 925	12 618	39	59	87	1	21	100	0.8	80	82
Cleveland town	900	889	1	2	1	-	1	6	0.7	4	8
Colburn town	727	711	-	3	5	-	7	1	0.1	1	-
Cooks Valley town	632	630	1	-	-	-	-	1	0.2	1	5
Cornell city	1 466	1 444	-	14	4	1	1	2	0.1	2	5
Delmar town	941	929	1	6	-	-	-	5	0.5	5	1
Eagle Point town	3 049	3 019	1	6	12	-	-	11	0.4	10	5
Eau Claire city (part)	1 910	1 585	18	12	260	1	8	26	1.4	10	21
Edson town	966	948	-	-	1	-	-	17	1.8	17	7
Estella town	469	464	-	2	2	-	-	1	0.2	1	-
Goetz town	695	685	1	3	1	-	4	1	0.1	1	9
Hallie town	4 703	4 569	8	9	68	-	19	30	0.6	25	42
Howard town	648	642	-	-	4	-	1	1	0.2	1	1
Lafayette town	5 199	5 124	9	22	14	-	7	23	0.4	23	21
Lake Wissota CDP	2 458	2 421	2	8	12	-	3	12	0.5	12	6
Lake Holcombe town	1 010	997	-	5	4	-	1	3	0.3	2	8
New Auburn village (part)	547	542	-	1	-	-	-	4	0.7	3	2
Ruby town	446	444	-	1	-	-	1	-	-	-	1
Sampson town	816	811	-	-	1	-	-	4	0.5	4	-
Sigel town	825	810	1	4	2	-	2	6	0.7	6	2
Stanley city	1 898	1 874	2	1	8	1	7	5	0.3	3	24
Tilden town	1 185	1 175	-	2	1	-	3	4	0.3	3	9
Wheaton town	2 366	2 325	2	9	2	4	-	24	1.0	16	6
Woodmohr town	883	877	-	-	4	-	-	2	0.2	2	1
Clark County	33 557	32 904	43	161	101	3	188	157	0.5	128	404
Abbotsford city (part)	1 412	1 394	1	1	1	-	11	4	0.3	4	30
Beaver town	854	845	-	-	1	-	2	6	0.7	4	3
Butler town	88	88	-	-	-	-	-	-	-	-	-
Colby city (part)	1 156	1 115	3	3	7	-	22	6	0.5	4	37
Colby town	908	882	4	5	5	-	7	5	0.6	5	9
Curtiss village	198	128	-	1	2	-	67	-	-	-	68
Dewhurst town	321	284	3	33	-	-	-	1	0.3	1	6
Dorchester village (part)	823	798	-	2	-	-	16	7	0.9	5	19
Eaton town	665	655	3	1	1	-	2	3	0.5	3	2
Foster town	95	94	-	-	-	-	-	1	1.1	1	4
Fremont town	1 190	1 167	-	1	11	-	5	6	0.5	5	17
Grant town	920	911	-	-	-	-	8	1	0.1	1	16
Granton village	406	398	3	1	2	-	-	2	0.5	2	1
Green Grove town	902	892	-	2	2	-	-	6	0.7	6	4
Greenwood city	1 079	1 070	-	2	1	-	1	5	0.5	4	12
Hendren town	513	506	-	-	-	2	5	-	-	-	8
Hewett town	314	314	-	-	-	-	-	-	-	-	1
Hixon town	740	735	-	-	1	-	1	3	0.4	2	6
Hoard town	594	580	-	7	-	-	5	2	0.3	2	8
Levis town	504	475	-	29	-	-	-	-	-	-	4
Longwood town	698	695	1	-	-	-	-	2	0.3	2	5
Loyal city	1 308	1 294	6	-	1	-	3	4	0.3	4	10
Loyal town	787	783	1	3	-	-	-	-	-	-	1
Lynn town	834	818	-	-	6	-	-	10	1.2	9	1
Mayville town	919	902	-	3	-	-	5	9	1.0	2	16
Mead town	290	278	-	5	-	-	-	7	2.4	7	-
Mentor town	570	561	1	6	-	-	-	2	0.4	2	4
Neillsville city	2 731	2 643	4	30	34	1	7	12	0.4	9	26
Owen city	936	923	6	4	1	-	-	2	0.2	-	4
Pine Valley town	1 121	1 105	1	10	-	-	-	5	0.4	4	11
Reseburg town	740	733	-	-	-	-	-	7	0.9	5	1
Seif town	212	212	-	-	-	-	-	-	-	-	-
Sherman town	831	814	1	-	-	-	6	10	1.2	10	22
Sherwood town	252	243	2	1	-	-	1	5	2.0	5	1
Thorp city	1 536	1 527	1	1	2	-	1	4	0.3	3	9
Thorp town	730	723	-	4	1	-	-	2	0.3	2	1
Unity town	745	731	-	-	10	-	1	3	0.4	3	2
Unity village (part)	163	162	-	-	-	-	1	-	-	-	1
Warner town	627	617	-	-	8	-	-	2	0.3	2	1

Table 3. **Race and Hispanic or Latino: 2000**—Con.

[For information on confidentiality protection, nonsampling error, and definitions, see text]

Not Hispanic or Latino										
	One race							Two or more races		
	White									**State** **County** **County Subdivision** **Place**
Total	Number	Percent of total population	Black or African American	American Indian and Alaska Native	Asian	Native Hawaiian and Other Pacific Islander	Some other race	Total	Two races excluding Some other race, and three or more races	
40 196	39 062	96.1	109	128	627	2	18	250	244	Calumet County
10 737	9 996	91.1	63	45	500	2	11	120	117	Appleton city (part)
2 922	2 888	98.3	-	20	5	-	-	9	8	Brillion city
1 428	1 403	97.6	6	5	2	-	4	8	7	Brillion town
1 399	1 398	99.6	1	-	-	-	-	-	-	Brothertown town
779	765	97.0	1	1	3	-	1	8	8	Charlestown town
3 676	3 630	97.9	11	11	9	-	1	14	14	Chilton city
1 123	1 111	98.3	-	2	-	-	-	10	10	Chilton town
5 722	5 645	98.1	20	7	38	-	-	12	11	Harrison town
1 073	1 062	97.5	-	1	8	-	-	2	2	Hilbert village
317	316	98.4	-	-	-	-	-	1	1	Kiel city (part)
681	659	95.8	-	1	18	-	-	3	3	Menasha city (part)
3 282	3 244	98.3	1	8	8	-	1	20	20	New Holstein city
1 451	1 441	98.9	1	3	3	-	-	3	3	New Holstein town
223	217	97.3	-	1	-	-	-	5	5	Potter village
840	813	96.7	-	7	7	-	-	13	13	Rantoul town
1 535	1 513	97.6	1	2	14	-	-	5	5	Sherwood village
648	641	98.8	4	1	-	-	-	2	2	Stockbridge village
1 368	1 338	96.7	-	9	11	-	-	10	10	Stockbridge town
992	982	98.9	-	4	1	-	-	5	5	Woodville town
54 906	53 831	97.5	85	168	491	8	24	299	256	Chippewa County
1 873	1 859	98.8	-	3	1	-	1	9	8	Anson town
707	698	98.3	1	-	-	-	-	8	8	Arthur town
579	571	98.4	-	1	-	-	-	7	6	Auburn town
519	513	98.7	-	-	-	-	-	6	6	Birch Creek town
3 336	3 307	98.8	2	9	3	-	2	13	13	Bloomer city
924	920	99.4	-	1	-	-	-	3	3	Bloomer town
679	677	99.6	1	-	-	-	1	-	-	Boyd village
1 343	1 328	98.7	1	1	7	-	-	6	4	Cadott village
12 843	12 579	97.3	36	54	87	1	1	85	73	Chippewa Falls city
892	882	98.0	1	2	1	-	1	5	4	Cleveland town
727	711	97.8	-	3	5	-	7	1	1	Colburn town
627	625	98.9	1	-	-	-	-	1	1	Cooks Valley town
1 461	1 441	98.3	-	13	4	1	-	2	2	Cornell city
940	929	98.7	-	6	-	-	-	5	5	Delmar town
3 044	3 016	98.9	1	6	12	-	-	9	8	Eagle Point town
1 889	1 577	82.6	18	11	260	1	-	22	10	Eau Claire city (part)
959	942	97.5	-	-	1	-	-	16	16	Edson town
469	464	98.9	-	2	2	-	-	1	1	Estella town
686	680	97.8	1	3	1	-	-	1	1	Goetz town
4 661	4 544	96.6	8	9	67	-	3	30	25	Hallie town
647	642	99.1	-	-	4	-	-	1	1	Howard town
5 178	5 106	98.2	9	21	14	-	6	22	22	Lafayette town
2 452	2 417	98.3	2	7	12	-	3	11	11	Lake Wissota CDP
1 002	991	98.1	-	5	4	-	-	2	2	Lake Holcombe town
545	541	98.9	-	1	-	-	-	3	3	New Auburn village (part)
445	444	99.6	-	1	-	-	-	-	-	Ruby town
816	811	99.4	-	-	1	-	-	4	4	Sampson town
823	810	98.2	1	4	2	-	1	5	5	Sigel town
1 874	1 858	97.9	2	1	8	1	1	3	3	Stanley city
1 176	1 170	98.7	-	2	1	-	-	3	3	Tilden town
2 360	2 319	98.0	2	9	2	4	-	24	16	Wheaton town
882	876	99.2	-	-	4	-	-	2	2	Woodmohr town
33 153	32 716	97.5	39	148	101	3	6	140	122	Clark County
1 382	1 375	97.4	1	1	1	-	-	4	4	Abbotsford city (part)
851	845	98.9	-	-	1	-	-	5	4	Beaver town
88	88	100.0	-	-	-	-	-	-	-	Butler town
1 119	1 104	95.5	2	2	7	-	-	4	4	Colby city (part)
899	880	96.9	4	5	5	-	-	5	5	Colby town
130	127	64.1	-	1	2	-	-	-	-	Curtiss village
315	283	88.2	-	31	-	-	-	1	1	Dewhurst town
804	796	96.7	-	2	-	-	-	6	5	Dorchester village (part)
663	655	98.5	3	1	1	-	-	3	3	Eaton town
91	90	94.7	-	-	-	-	-	1	1	Foster town
1 173	1 155	97.1	-	1	11	-	-	6	5	Fremont town
904	903	98.2	-	-	-	-	-	1	1	Grant town
405	397	97.8	3	1	2	-	-	2	2	Granton village
898	888	98.4	-	2	2	-	-	6	6	Green Grove town
1 067	1 062	98.4	-	1	1	-	-	3	2	Greenwood city
505	503	98.1	-	-	-	2	-	-	-	Hendren town
313	313	99.7	-	-	-	-	-	-	-	Hewett town
734	729	98.5	-	-	1	-	1	3	2	Hixon town
586	577	97.1	-	7	-	-	-	2	2	Hoard town
500	472	93.7	-	28	-	-	-	-	-	Levis town
693	690	98.9	1	-	-	-	-	2	2	Longwood town
1 298	1 284	98.2	6	-	1	-	3	4	4	Loyal city
786	782	99.4	1	3	-	-	-	-	-	Loyal town
833	817	98.0	-	-	6	-	-	10	9	Lynn town
903	896	97.5	-	3	-	-	-	4	2	Mayville town
290	278	95.9	-	5	-	-	-	7	7	Mead town
566	559	98.1	1	5	-	-	-	1	1	Mentor town
2 705	2 624	96.1	4	29	34	1	2	11	8	Neillsville city
932	920	98.3	6	4	1	-	-	1	-	Owen city
1 110	1 101	98.2	1	5	-	-	-	3	2	Pine Valley town
739	732	98.9	-	-	-	-	-	7	5	Reseburg town
212	212	100.0	-	-	-	-	-	-	-	Seif town
809	798	96.0	1	-	-	-	-	10	10	Sherman town
251	243	96.4	2	1	-	-	-	5	5	Sherwood town
1 527	1 520	99.0	1	1	2	-	-	3	3	Thorp city
729	722	98.9	-	4	1	-	-	2	2	Thorp town
743	730	98.0	-	-	10	-	-	3	3	Unity town
162	162	99.4	-	-	-	-	-	-	-	Unity village (part)
626	616	98.2	-	-	8	-	-	2	2	Warner town

Table 3. **Race and Hispanic or Latino: 2000**—Con.

[For information on confidentiality protection, nonsampling error, and definitions, see text]

State County County Subdivision Place	Total population	Race									Hispanic or Latino (of any race)
		One race						Two or more races			
		White	Black or African American	American Indian and Alaska Native	Asian	Native Hawaiian and Other Pacific Islander	Some other race	Number	Percent of total population	Two races excluding Some other race, and three or more races	
Clark County—Con.											
Washburn town	304	303	-	-	-	-	-	1	0.3	1	9
Weston town	638	634	1	2	1	-	-	-	-	-	6
Withee village	508	500	-	2	1	-	1	4	0.8	2	2
Withee town	885	882	-	1	1	-	-	1	0.1	-	1
Worden town	657	648	1	-	-	-	5	3	0.5	3	5
York town	853	842	-	1	1	-	5	4	0.5	4	10
Columbia County	52 468	50 990	460	185	175	12	232	414	0.8	319	827
Arlington village	484	482	1	-	1	-	-	-	-	-	3
Arlington town	848	845	-	1	-	-	-	2	0.2	2	1
Caledonia town	1 171	1 155	2	3	2	-	6	3	0.3	3	5
Lake Wisconsin CDP (part)	30	30	-	-	-	-	-	-	-	-	-
Cambria village	792	758	2	5	1	-	23	3	0.4	2	51
Columbus city (part)	4 443	4 366	16	10	14	1	13	23	0.5	22	44
Columbus town	711	700	1	1	2	-	1	6	0.8	5	7
Courtland town	463	458	-	1	1	-	3	-	-	-	3
Dekorra town	2 350	2 291	1	20	7	-	7	24	1.0	21	13
Lake Wisconsin CDP (part)	778	767	1	2	1	-	1	6	0.8	5	1
Doylestown village	328	325	2	-	-	-	-	1	0.3	1	14
Fall River village	1 097	1 082	6	1	3	-	-	5	0.5	5	6
Fort Winnebago town	855	845	1	2	-	-	2	5	0.6	5	4
Fountain Prairie town	810	799	-	-	-	-	1	10	1.2	10	12
Friesland village	298	294	-	-	1	-	-	3	1.0	1	3
Hampden town	563	553	1	1	-	1	3	4	0.7	4	4
Leeds town	813	800	-	1	-	-	9	3	0.4	3	15
Lewiston town	1 187	1 162	-	6	3	-	2	14	1.2	8	12
Lodi city	2 882	2 832	5	8	7	1	9	20	0.7	13	29
Lodi town	2 791	2 755	4	14	4	1	-	13	0.5	11	13
Lake Wisconsin CDP (part)	1 808	1 780	3	13	4	-	-	8	0.4	7	11
Lowville town	987	967	-	4	9	-	-	7	0.7	4	6
Marcellon town	1 024	1 013	-	-	1	1	2	7	0.7	7	6
Newport town	681	667	4	7	3	-	-	-	-	-	4
Otsego town	757	741	1	4	7	-	2	2	0.3	2	7
Pacific town	2 518	2 482	2	2	6	-	3	23	0.9	16	35
Pardeeville village	1 982	1 951	3	5	8	-	3	12	0.6	12	43
Portage city	9 728	9 024	379	50	69	5	83	118	1.2	98	330
Poynette village	2 266	2 206	5	12	2	-	16	25	1.1	23	33
Randolph village (part)	523	523	-	-	-	-	-	-	-	-	3
Randolph town	699	681	1	2	1	-	14	-	-	-	17
Rio village	938	920	1	2	-	-	7	8	0.9	5	16
Scott town	791	756	-	-	-	-	5	30	3.8	-	17
Springvale town	550	536	1	3	1	-	-	9	1.6	9	1
West Point town	1 634	1 607	8	-	7	-	4	8	0.5	7	14
Lake Wisconsin CDP (part)	822	813	1	-	3	-	3	2	0.2	2	6
Wisconsin Dells city (part)	2 293	2 241	6	17	6	-	8	15	0.7	14	34
Wyocena village	668	654	1	1	9	-	1	2	0.3	2	8
Wyocena town	1 543	1 519	6	2	-	2	5	9	0.6	4	14
Crawford County	17 243	16 780	233	37	45	2	29	117	0.7	98	129
Bell Center village	116	115	-	-	1	-	-	-	-	-	-
Bridgeport town	946	930	1	4	2	-	2	7	0.7	2	2
Clayton town	956	918	4	4	4	-	15	11	1.2	11	24
De Soto village (part)	118	109	6	-	-	-	-	3	2.5	3	4
Eastman village	437	425	-	1	1	-	-	10	2.3	10	8
Eastman town	790	785	1	1	-	-	-	3	0.4	3	2
Ferryville village	174	172	-	-	-	-	-	2	1.1	2	-
Freeman town	719	701	2	5	2	-	-	9	1.3	7	4
Gays Mills village	625	623	1	-	1	-	-	-	-	-	3
Haney town	330	329	-	-	1	-	-	-	-	-	-
Lynxville village	176	174	-	-	1	-	-	1	0.6	1	3
Marietta town	510	508	-	-	-	-	-	2	0.4	2	-
Mount Sterling village	215	213	-	-	1	-	-	1	0.5	1	-
Prairie du Chien city	6 018	5 721	217	17	10	1	5	47	0.8	38	53
Prairie du Chien town	1 076	1 059	-	3	9	-	2	3	0.3	1	3
Scott town	503	498	1	-	-	-	-	4	0.8	4	4
Seneca town	893	883	-	-	1	1	2	6	0.7	6	9
Soldiers Grove village	653	646	-	1	-	-	1	5	0.8	4	3
Steuben village	177	176	-	1	-	-	-	-	-	-	1
Utica town	674	672	-	-	-	-	1	1	0.1	1	1
Wauzeka village	768	754	-	-	11	-	1	2	0.3	2	5
Wauzeka town	369	369	-	-	-	-	-	-	-	-	-
Dane County	426 526	379 447	17 069	1 404	14 735	133	6 118	7 620	1.8	5 906	14 387
Albion town	1 823	1 790	3	5	9	-	6	10	0.5	10	14
Belleville village (part)	1 795	1 766	4	3	5	-	6	11	0.6	11	15
Berry town	1 084	1 066	1	-	1	-	1	15	1.4	13	11
Black Earth village	1 320	1 280	2	5	9	-	1	23	1.7	19	16
Black Earth town	449	442	3	-	2	-	-	2	0.4	2	2
Blooming Grove town	1 768	1 652	30	5	23	-	23	35	2.0	31	61
Blue Mounds village	708	693	-	3	5	-	1	6	0.8	3	7
Blue Mounds town	842	828	1	5	3	-	1	4	0.5	1	4
Bristol town	2 698	2 637	14	2	25	-	7	13	0.5	13	20
Brooklyn village (part)	502	501	-	-	-	-	-	1	0.2	1	7
Burke town	2 990	2 875	27	8	31	-	13	36	1.2	23	47
Cambridge village (part)	1 014	998	1	2	3	-	5	5	0.5	4	11
Christiana town	1 313	1 270	2	3	18	-	5	15	1.1	12	30
Cottage Grove village	4 059	3 885	74	10	20	-	22	48	1.2	45	73
Cottage Grove town	3 839	3 758	15	4	30	-	6	26	0.7	18	40
Cross Plains village	3 084	3 047	7	4	5	1	1	19	0.6	19	13
Cross Plains town	1 419	1 391	8	-	7	1	1	11	0.8	11	5
Dane village	799	758	3	1	19	-	4	14	1.8	10	15
Dane town	968	956	-	2	5	-	2	3	0.3	3	5
Deerfield village	1 971	1 859	32	13	22	-	25	20	1.0	14	43
Deerfield town	1 470	1 374	55	5	13	-	12	11	0.7	10	22

Table 3. **Race and Hispanic or Latino: 2000**—Con.

[For information on confidentiality protection, nonsampling error, and definitions, see text]

Not Hispanic or Latino										State County County Subdivision Place
	One race							Two or more races		
	White									
Total	Number	Percent of total population	Black or African American	American Indian and Alaska Native	Asian	Native Hawaiian and Other Pacific Islander	Some other race	Total	Two races excluding Some other race, and three or more races	
										Clark County—Con.
295	294	96.7	-	-	-	-	-	1	1	Washburn town
632	628	98.4	1	2	1	-	-	-	-	Weston town
506	500	98.4	-	1	1	-	-	4	2	Withee village
884	881	99.5	-	1	1	-	-	1	-	Withee town
652	648	98.6	1	-	-	-	-	3	3	Worden town
843	837	98.1	-	1	1	-	-	4	4	York town
51 641	50 476	96.2	432	165	173	12	29	354	300	Columbia County
481	479	99.0	1	-	1	-	-	-	-	Arlington village
847	844	99.5	-	1	-	-	-	2	2	Arlington town
1 166	1 151	98.3	2	3	2	-	5	3	3	Caledonia town
30	30	100.0	-	-	-	-	-	-	-	Lake Wisconsin CDP (part)
741	731	92.3	2	5	1	-	-	2	2	Cambria village
4 399	4 336	97.6	16	10	14	1	-	22	22	Columbus city (part)
704	695	97.7	1	1	2	-	-	5	5	Columbus town
460	458	98.9	-	1	1	-	-	-	-	Courtland town
2 337	2 286	97.3	1	20	7	-	1	22	21	Dekorra town
777	766	98.5	1	2	1	-	1	6	5	Lake Wisconsin CDP (part)
314	311	94.8	2	-	-	-	-	1	1	Doylestown village
1 091	1 076	98.1	6	1	3	-	-	5	5	Fall River village
851	843	98.6	1	2	-	-	-	5	5	Fort Winnebago town
798	795	98.1	-	-	-	-	-	3	3	Fountain Prairie town
295	293	98.3	-	-	1	-	-	1	1	Friesland village
559	553	98.2	1	1	-	1	-	3	3	Hampden town
798	794	97.7	-	1	-	-	-	3	3	Leeds town
1 175	1 154	97.2	-	4	3	-	-	14	8	Lewiston town
2 853	2 821	97.9	4	8	7	1	-	12	12	Lodi city
2 778	2 742	98.2	4	14	4	1	-	13	11	Lodi town
1 797	1 769	97.8	3	13	4	-	-	8	7	Lake Wisconsin CDP (part)
981	964	97.7	-	4	9	-	-	4	4	Lowville town
1 018	1 009	98.5	-	-	1	1	-	7	7	Marcellon town
677	663	97.4	4	7	3	-	-	-	-	Newport town
750	737	97.4	1	4	6	-	-	2	2	Otsego town
2 483	2 456	97.5	2	1	6	-	-	18	16	Pacific town
1 939	1 911	96.4	3	5	8	-	-	12	12	Pardeeville village
9 398	8 823	90.7	352	42	69	5	12	95	90	Portage city
2 233	2 194	96.8	5	8	2	-	1	23	22	Poynette village
520	520	99.4	-	-	-	-	-	-	-	Randolph village (part)
682	680	97.3	1	-	1	-	-	-	-	Randolph town
922	907	96.7	1	2	-	-	6	6	5	Rio village
774	744	94.1	-	-	-	-	-	30	-	Scott town
549	535	97.3	1	3	1	-	-	9	9	Springvale town
1 620	1 596	97.7	8	-	7	-	1	8	7	West Point town
816	809	98.4	1	-	3	-	1	2	2	Lake Wisconsin CDP (part)
2 259	2 219	96.8	6	15	5	-	-	14	13	Wisconsin Dells city (part)
660	647	96.9	1	1	9	-	-	2	2	Wyocena village
1 529	1 509	97.8	6	1	-	2	3	8	4	Wyocena town
17 114	16 693	96.8	230	37	45	2	5	102	90	Crawford County
116	115	99.1	-	-	1	-	-	-	-	Bell Center village
944	930	98.3	1	4	2	-	-	7	2	Bridgeport town
932	908	95.0	4	4	4	-	1	11	11	Clayton town
114	105	89.0	6	-	-	-	-	3	3	De Soto village (part)
429	425	97.3	-	1	1	-	-	2	2	Eastman village
788	783	99.1	1	1	-	-	-	3	3	Eastman town
174	172	98.9	-	-	-	-	-	2	2	Ferryville village
715	699	97.2	2	5	2	-	-	7	7	Freeman town
622	620	99.2	1	-	1	-	-	-	-	Gays Mills village
330	329	99.7	-	-	1	-	-	-	-	Haney town
173	171	97.2	-	-	1	-	-	1	1	Lynxville village
510	508	99.6	-	-	-	-	-	2	2	Marietta town
215	213	99.1	-	-	1	-	-	1	1	Mount Sterling village
5 965	5 678	94.4	214	17	10	1	3	42	38	Prairie du Chien city
1 073	1 058	98.3	-	3	9	-	-	3	1	Prairie du Chien town
499	494	98.2	1	-	-	-	-	4	4	Scott town
884	876	98.1	-	-	1	1	-	6	6	Seneca town
650	644	98.6	-	1	-	-	-	5	4	Soldiers Grove village
176	175	98.9	-	1	-	-	-	-	-	Steuben village
673	672	99.7	-	-	-	-	-	1	1	Utica town
763	749	97.5	-	-	11	-	1	2	2	Wauzeka village
369	369	100.0	-	-	-	-	-	-	-	Wauzeka town
412 139	372 597	87.4	16 829	1 198	14 651	122	510	6 232	5 488	Dane County
1 809	1 781	97.7	3	5	9	-	1	10	10	Albion town
1 780	1 756	97.8	4	3	5	-	1	11	11	Belleville village (part)
1 073	1 056	97.4	1	-	1	-	-	15	13	Berry town
1 304	1 271	96.3	2	5	9	-	-	17	17	Black Earth village
447	440	98.0	3	-	2	-	-	2	2	Black Earth town
1 707	1 621	91.7	28	5	23	-	1	29	29	Blooming Grove town
701	689	97.3	-	3	5	-	-	4	3	Blue Mounds village
838	828	98.3	1	5	3	-	-	1	1	Blue Mounds town
2 678	2 623	97.2	14	2	23	-	3	13	13	Bristol town
495	494	98.4	-	-	-	-	-	1	1	Brooklyn village (part)
2 943	2 850	95.3	27	8	31	-	4	23	18	Burke town
1 003	993	97.9	1	2	3	-	-	4	4	Cambridge village (part)
1 283	1 250	95.2	2	1	18	-	-	12	12	Christiana town
3 986	3 836	94.5	74	10	20	-	4	42	39	Cottage Grove village
3 799	3 729	97.1	15	4	30	-	1	20	14	Cottage Grove town
3 071	3 040	98.6	7	1	4	1	1	17	17	Cross Plains village
1 414	1 386	97.7	8	-	7	1	1	11	11	Cross Plains town
784	755	94.5	3	-	19	-	-	7	7	Dane village
963	952	98.3	-	2	5	-	1	3	3	Dane town
1 928	1 841	93.4	32	12	22	-	4	17	14	Deerfield village
1 448	1 362	92.7	55	5	13	-	2	11	10	Deerfield town

Table 3. **Race and Hispanic or Latino: 2000**—Con.

[For information on confidentiality protection, nonsampling error, and definitions, see text]

State County County Subdivision Place	Total population	Race									Hispanic or Latino (of any race)
		One race						Two or more races			
		White	Black or African American	American Indian and Alaska Native	Asian	Native Hawaiian and Other Pacific Islander	Some other race	Number	Percent of total population	Two races excluding Some other race, and three or more races	
Dane County—Con.											
DeForest village	7 368	7 025	109	25	50	10	46	103	1.4	86	161
Dunkirk town	2 053	2 015	4	4	10	-	2	18	0.9	7	21
Dunn town	5 270	5 154	11	13	26	-	35	31	0.6	25	92
Edgerton city (part)	42	42	-	-	-	-	-	-	-	-	-
Fitchburg city	20 501	16 849	1 771	87	654	8	626	506	2.5	340	1 329
McFarland village	6 416	6 237	22	25	44	2	32	54	0.8	44	73
Madison city	208 054	174 689	12 155	759	12 065	77	3 474	4 835	2.3	3 746	8 512
Madison town	7 005	4 344	1 088	61	328	4	834	346	4.9	216	1 455
Maple Bluff village	1 358	1 319	18	3	5	-	4	9	0.7	7	9
Marshall village	3 432	3 244	31	25	6	1	100	25	0.7	18	138
Mazomanie village	1 485	1 431	13	7	1	-	17	16	1.1	13	29
Mazomanie town	1 185	1 155	1	2	1	-	18	8	0.7	8	26
Medina town	1 235	1 174	7	-	4	-	44	6	0.5	3	94
Middleton city	15 770	14 521	311	71	419	4	201	243	1.5	199	444
Middleton town	4 594	4 492	17	8	36	-	8	33	0.7	31	32
Monona city	8 018	7 513	185	27	67	3	105	118	1.5	102	256
Montrose town	1 134	1 119	1	2	1	-	7	4	0.4	3	3
Mount Horeb village	5 860	5 759	13	14	18	5	20	31	0.5	25	34
Oregon village	7 514	7 342	42	14	50	-	14	52	0.7	44	50
Oregon town	3 148	3 094	5	8	13	-	-	28	0.9	26	16
Perry town	670	659	2	-	4	-	-	5	0.7	5	5
Pleasant Springs town	3 053	2 990	18	-	20	-	4	21	0.7	18	18
Primrose town	682	673	3	1	1	-	-	4	0.6	4	1
Rockdale village	214	212	1	-	-	-	-	1	0.5	-	1
Roxbury town	1 700	1 694	-	2	-	-	2	2	0.1	2	6
Rutland town	1 887	1 853	6	-	15	-	5	8	0.4	7	22
Shorewood Hills village	1 732	1 593	25	2	49	-	28	35	2.0	27	55
Springdale town	1 530	1 484	10	2	6	2	6	20	1.3	11	20
Springfield town	2 762	2 698	15	2	15	-	10	22	0.8	20	20
Stoughton city	12 354	11 941	114	36	87	2	44	130	1.1	111	153
Sun Prairie city	20 369	18 877	631	60	273	7	199	322	1.6	274	555
Sun Prairie town	2 308	2 247	16	13	5	-	5	22	1.0	18	37
Vermont town	839	821	-	4	5	-	6	3	0.4	1	4
Verona city	7 052	6 873	44	12	47	-	16	60	0.9	51	50
Verona town	2 153	2 083	13	4	26	-	5	22	1.0	14	21
Vienna town	1 294	1 278	5	1	1	-	1	8	0.6	5	4
Waunakee village	8 995	8 821	32	7	46	1	22	66	0.7	57	86
Westport town	3 586	3 503	22	6	31	3	9	12	0.3	11	28
Windsor town	5 286	5 112	24	17	49	2	23	59	1.1	50	61
Windsor CDP	2 533	2 435	13	9	30	-	15	31	1.2	26	37
York town	703	691	2	-	2	-	4	4	0.6	4	5
Dodge County	85 897	81 843	2 142	345	296	25	744	502	0.6	342	2 188
Ashippun town	2 308	2 256	-	3	13	3	10	23	1.0	13	26
Beaver Dam city	15 169	14 555	66	48	92	7	244	157	1.0	103	640
Beaver Dam town	3 440	3 320	2	14	13	-	67	24	0.7	16	134
Brownsville village	570	566	-	-	-	-	1	3	0.5	1	2
Burnett town	919	906	3	-	-	-	6	4	0.4	3	8
Calamus town	1 005	982	7	9	-	-	3	4	0.4	3	10
Chester town	960	844	90	10	1	-	6	9	0.9	6	34
Clyman village	388	372	-	4	-	-	7	5	1.3	2	18
Clyman town	849	829	-	1	6	-	7	6	0.7	3	18
Columbus city (part)	36	36	-	-	-	-	-	-	-	-	-
Elba town	1 086	1 070	7	5	-	-	3	1	0.1	1	17
Emmet town	1 221	1 184	1	5	13	-	9	9	0.7	9	22
Fox Lake city	1 454	1 415	11	3	3	-	7	15	1.0	4	51
Fox Lake town	2 402	1 763	582	35	1	2	9	10	0.4	5	90
Hartford city (part)	10	10	-	-	-	-	-	-	-	-	-
Herman town	1 207	1 202	-	-	1	-	3	1	0.1	1	3
Horicon city	3 775	3 684	15	7	7	3	39	20	0.5	17	79
Hubbard town	1 643	1 623	1	6	7	-	3	3	0.2	3	7
Hustisford village	1 135	1 126	1	4	-	-	4	-	-	-	14
Hustisford town	1 379	1 372	-	2	1	-	3	1	0.1	-	13
Iron Ridge village	998	988	-	4	-	-	3	3	0.3	3	10
Juneau city	2 485	2 435	8	4	-	-	28	10	0.4	9	63
Kekoskee village	169	157	-	-	9	-	2	1	0.6	-	3
Lebanon town	1 664	1 640	4	6	1	-	7	6	0.4	3	12
Leroy town	1 116	1 106	-	4	5	-	1	-	-	-	7
Lomira village	2 233	2 192	8	7	3	-	17	6	0.3	6	57
Lomira town	1 228	1 210	1	-	3	-	2	12	1.0	10	4
Lowell village	366	352	1	-	4	-	6	3	0.8	3	12
Lowell town	1 169	1 140	3	5	2	-	12	7	0.6	5	29
Mayville city	4 902	4 821	4	10	14	-	36	17	0.3	10	71
Neosho village	593	587	-	4	-	-	-	2	0.3	2	3
Oak Grove town	1 126	1 105	4	-	5	-	6	6	0.5	-	18
Portland town	1 106	1 046	28	9	-	5	12	6	0.5	6	25
Randolph village (part)	1 346	1 323	2	2	3	-	5	11	0.8	11	24
Reeseville village	703	695	1	3	-	-	-	4	0.6	1	8
Rubicon town	2 005	1 979	3	1	2	-	3	17	0.8	12	14
Shields town	554	551	1	1	-	-	-	1	0.2	1	5
Theresa village	1 252	1 226	1	4	1	-	11	9	0.7	6	24
Theresa town	1 080	1 056	-	-	17	-	1	6	0.6	3	2
Trenton town	1 301	1 279	8	5	3	-	-	6	0.5	6	12
Watertown city (part)	8 063	7 853	16	24	49	-	85	36	0.4	27	285
Waupun city (part)	7 436	5 992	1 261	87	14	5	48	29	0.4	21	270
Westford town	1 400	1 358	1	8	1	-	27	5	0.4	5	37
Williamstown town	646	637	1	1	2	-	1	4	0.6	2	7
Door County	27 961	27 356	53	183	81	3	91	194	0.7	150	267
Baileys Harbor town	1 003	985	1	4	3	-	2	8	0.8	6	16
Brussels town	1 112	1 089	2	8	9	-	1	3	0.3	3	5
Clay Banks town	410	401	-	5	1	-	-	3	0.7	3	-
Egg Harbor village	250	247	1	2	-	-	-	-	-	-	-
Egg Harbor town	1 194	1 172	3	8	2	-	4	5	0.4	1	6

Table 3. **Race and Hispanic or Latino: 2000**—Con.

[For information on confidentiality protection, nonsampling error, and definitions, see text]

Not Hispanic or Latino										State County County Subdivision Place
	One race							Two or more races		
	White									
Total	Number	Percent of total population	Black or African American	American Indian and Alaska Native	Asian	Native Hawaiian and Other Pacific Islander	Some other race	Total	Two races excluding Some other race, and three or more races	
										Dane County—Con.
7 207	6 935	94.1	108	20	50	9	4	81	80	DeForest village
2 032	2 004	97.6	4	4	10	-	-	10	7	Dunkirk town
5 178	5 102	96.8	11	9	26	-	3	27	25	Dunn town
42	42	100.0	-	-	-	-	-	-	-	Edgerton city (part)
19 172	16 309	79.6	1 745	67	643	4	27	377	306	Fitchburg city
6 343	6 200	96.6	22	24	44	2	4	47	42	McFarland village
199 542	170 509	82.0	11 987	648	12 000	73	300	4 025	3 498	Madison city
5 550	3 879	55.4	1 068	35	324	4	19	221	190	Madison town
1 349	1 318	97.1	16	3	5	-	-	7	6	Maple Bluff village
3 294	3 211	93.6	31	21	6	1	5	19	18	Marshall village
1 456	1 421	95.7	13	7	1	-	-	14	13	Mazomanie village
1 159	1 142	96.4	1	2	1	-	5	8	8	Mazomanie town
1 141	1 127	91.3	5	-	4	-	2	3	3	Medina town
15 326	14 308	90.7	308	59	419	4	16	212	186	Middleton city
4 562	4 469	97.3	17	7	36	-	3	30	28	Middleton town
7 762	7 378	92.0	182	25	67	3	11	96	92	Monona city
1 131	1 118	98.6	1	1	1	-	6	4	3	Montrose town
5 826	5 745	98.0	13	10	18	5	9	26	25	Mount Horeb village
7 464	7 302	97.2	42	13	50	-	8	49	44	Oregon village
3 132	3 080	97.8	4	8	13	-	-	27	26	Oregon town
665	654	97.6	2	-	4	-	-	5	5	Perry town
3 035	2 978	97.5	18	-	20	-	-	19	18	Pleasant Springs town
681	672	98.5	3	1	1	-	-	4	4	Primrose town
213	212	99.1	1	-	-	-	-	-	-	Rockdale village
1 694	1 690	99.4	-	2	-	-	-	2	2	Roxbury town
1 865	1 836	97.3	6	-	15	-	1	7	7	Rutland town
1 677	1 565	90.4	25	1	49	-	11	26	22	Shorewood Hills village
1 510	1 474	96.3	10	2	6	2	2	14	11	Springdale town
2 742	2 683	97.1	15	2	15	-	5	22	20	Springfield town
12 201	11 854	96.0	112	34	87	2	4	108	102	Stoughton city
19 814	18 571	91.2	623	59	273	7	23	258	249	Sun Prairie city
2 271	2 222	96.3	15	11	5	-	2	16	16	Sun Prairie town
835	818	97.5	-	3	5	-	6	3	1	Vermont town
7 002	6 841	97.0	44	12	47	-	6	52	48	Verona city
2 132	2 068	96.1	13	4	26	-	-	21	14	Verona town
1 290	1 278	98.8	5	1	1	-	-	5	5	Vienna town
8 909	8 769	97.5	31	7	46	-	-	56	55	Waunakee village
3 558	3 483	97.1	22	6	31	3	2	11	11	Westport town
5 225	5 087	96.2	24	17	48	1	2	46	45	Windsor town
2 496	2 419	95.5	13	9	30	-	-	25	25	Windsor CDP
698	690	98.2	2	-	2	-	-	4	4	York town
83 709	80 563	93.8	2 095	322	293	25	29	382	328	Dodge County
2 282	2 238	97.0	-	3	13	3	2	23	13	Ashippun town
14 529	14 237	93.9	43	44	91	7	2	105	96	Beaver Dam city
3 306	3 263	94.9	1	14	12	-	-	16	16	Beaver Dam town
568	565	99.1	-	-	-	-	-	3	1	Brownsville village
911	905	98.5	3	-	-	-	-	3	2	Burnett town
995	976	97.1	7	9	-	-	-	3	3	Calamus town
926	826	86.0	88	4	1	-	-	7	6	Chester town
370	360	92.8	-	4	-	-	4	2	2	Clyman village
831	821	96.7	-	1	6	-	-	3	3	Clyman town
36	36	100.0	-	-	-	-	-	-	-	Columbus city (part)
1 069	1 056	97.2	7	5	-	-	-	1	1	Elba town
1 199	1 172	96.0	1	4	13	-	-	9	9	Emmet town
1 403	1 379	94.8	11	3	3	-	-	7	4	Fox Lake city
2 312	1 685	70.1	580	34	1	2	1	9	5	Fox Lake town
10	10	100.0	-	-	-	-	-	-	-	Hartford city (part)
1 204	1 202	99.6	-	-	1	-	-	1	1	Herman town
3 696	3 647	96.6	15	7	7	3	-	17	17	Horicon city
1 636	1 619	98.5	1	6	7	-	-	3	3	Hubbard town
1 121	1 116	98.3	1	4	-	-	-	-	-	Hustisford village
1 366	1 362	98.8	-	2	1	-	-	1	-	Hustisford town
988	983	98.5	-	2	-	-	-	3	3	Iron Ridge village
2 422	2 403	96.7	8	2	-	-	-	9	9	Juneau city
166	157	92.9	-	-	9	-	-	-	-	Kekoskee village
1 652	1 631	98.0	4	6	1	-	7	3	3	Lebanon town
1 109	1 100	98.6	-	4	5	-	-	-	-	Leroy town
2 176	2 155	96.5	5	7	3	-	-	6	6	Lomira village
1 224	1 210	98.5	1	-	3	-	-	10	10	Lomira town
354	346	94.5	1	-	4	-	-	3	3	Lowell village
1 140	1 126	96.3	3	1	2	-	3	5	5	Lowell town
4 831	4 791	97.7	2	10	14	-	1	13	10	Mayville city
590	584	98.5	-	4	-	-	-	2	2	Neosho village
1 108	1 094	97.2	4	-	5	-	-	5	-	Oak Grove town
1 081	1 036	93.7	28	8	-	5	-	4	4	Portland town
1 322	1 305	97.0	2	1	3	-	-	11	11	Randolph village (part)
695	688	97.9	1	3	-	-	-	3	1	Reeseville village
1 991	1 969	98.2	3	1	2	-	-	16	12	Rubicon town
549	546	98.6	1	1	-	-	-	1	1	Shields town
1 228	1 216	97.1	1	4	1	-	-	6	6	Theresa village
1 078	1 055	97.7	-	-	17	-	-	6	3	Theresa town
1 289	1 268	97.5	8	5	3	-	-	5	5	Trenton town
7 778	7 661	95.0	13	24	49	-	2	29	26	Watertown city (part)
7 166	5 783	77.8	1 251	86	13	5	6	22	19	Waupun city (part)
1 363	1 347	96.2	1	8	1	-	1	5	5	Westford town
639	634	98.1	-	1	2	-	-	2	2	Williamstown town
27 694	27 228	97.4	49	174	80	3	2	158	141	Door County
987	974	97.1	1	3	2	-	-	7	6	Baileys Harbor town
1 107	1 085	97.6	2	8	9	-	-	3	3	Brussels town
410	401	97.8	-	5	1	-	-	3	3	Clay Banks town
250	247	98.8	1	2	-	-	-	-	-	Egg Harbor village
1 188	1 170	98.0	3	8	2	-	1	4	1	Egg Harbor town

Table 3. **Race and Hispanic or Latino: 2000**—Con.

[For information on confidentiality protection, nonsampling error, and definitions, see text]

State County County Subdivision Place	Total population	Race									Hispanic or Latino (of any race)
		One race						Two or more races			
		White	Black or African American	American Indian and Alaska Native	Asian	Native Hawaiian and Other Pacific Islander	Some other race	Number	Percent of total population	Two races excluding Some other race, and three or more races	
Door County—Con.											
Ephraim village	353	350	-	-	-	-	-	3	0.8	3	1
Forestville village	429	425	3	-	-	-	-	1	0.2	1	-
Forestville town	1 086	1 064	2	3	2	-	-	15	1.4	15	2
Gardner town	1 197	1 168	3	17	2	-	-	7	0.6	5	10
Gibraltar town	1 063	1 041	2	2	2	-	10	6	0.6	6	17
Jacksonport town	738	719	-	-	7	-	4	8	1.1	3	11
Liberty Grove town	1 858	1 846	-	1	2	-	3	6	0.3	5	10
Nasewaupee town	1 873	1 826	-	24	4	1	3	15	0.8	10	10
Sevastopol town	2 667	2 616	1	8	5	-	20	17	0.6	7	36
Sister Bay village	886	872	1	7	2	-	1	3	0.3	3	6
Sturgeon Bay city	9 437	9 175	31	74	35	2	43	77	0.8	62	121
Sturgeon Bay town	865	835	-	20	1	-	-	9	1.0	9	11
Union town	880	873	3	-	2	-	-	2	0.2	2	4
Washington town	660	652	-	-	2	-	-	6	0.9	6	1
Douglas County	43 287	41 273	246	786	273	12	85	612	1.4	545	315
Amnicon town	1 074	1 029	6	13	5	-	1	20	1.9	20	6
Bennett town	622	610	-	7	2	-	-	3	0.5	3	6
Brule town	591	580	-	7	-	-	-	4	0.7	4	6
Cloverland town	247	240	-	3	2	-	1	1	0.4	1	2
Dairyland town	186	181	-	1	-	-	-	4	2.2	3	-
Gordon town	645	615	2	10	1	-	4	13	2.0	13	4
Hawthorne town	1 045	1 020	2	15	1	-	-	7	0.7	7	8
Highland town	245	241	-	1	1	2	-	-	-	-	-
Lake Nebagamon village	1 015	1 000	2	7	1	-	3	2	0.2	2	8
Lakeside town	609	596	-	4	-	-	-	9	1.5	9	2
Maple town	649	628	-	13	3	-	-	5	0.8	5	5
Oakland town	1 144	1 117	1	11	2	-	-	13	1.1	13	6
Oliver village	358	348	-	6	-	-	-	4	1.1	4	-
Parkland town	1 240	1 203	2	13	5	-	2	15	1.2	13	13
Poplar village	552	543	-	7	-	-	-	2	0.4	2	2
Solon Springs village	576	544	4	13	8	-	-	7	1.2	7	3
Solon Springs town	807	789	2	8	1	-	-	7	0.9	6	2
Summit town	1 042	1 025	-	3	2	-	-	12	1.2	11	1
Superior city	27 368	25 797	186	611	230	10	72	462	1.7	403	226
Superior village	500	484	3	5	6	-	1	1	0.2	1	1
Superior town	2 058	2 017	5	21	2	-	-	13	0.6	11	10
Wascott town	714	666	31	7	1	-	1	8	1.1	7	4
Dunn County	39 858	38 294	135	107	849	5	148	320	0.8	278	335
Boyceville village	1 043	1 027	-	7	-	-	1	8	0.8	8	4
Colfax village	1 136	1 120	3	2	-	-	3	8	0.7	6	15
Colfax town	909	904	-	2	3	-	-	-	-	-	1
Downing village	257	253	-	1	-	-	-	3	1.2	3	3
Dunn town	1 492	1 464	3	3	14	1	-	7	0.5	5	6
Eau Galle town	797	791	1	-	2	-	3	-	-	-	6
Elk Mound village	785	755	-	3	17	-	-	10	1.3	6	5
Elk Mound town	1 121	1 066	-	6	38	2	2	7	0.6	7	11
Grant town	426	424	-	-	-	-	-	2	0.5	2	1
Hay River town	546	536	-	-	1	-	4	5	0.9	5	4
Knapp village	421	417	3	-	-	-	-	1	0.2	1	4
Lucas town	658	650	3	-	2	-	1	2	0.3	2	6
Menomonie city	14 937	14 009	114	61	479	2	95	177	1.2	153	170
Menomonie town	3 174	2 928	3	4	216	-	6	17	0.5	17	17
Tainter Lake CDP (part)	120	110	-	-	10	-	-	-	-	-	-
New Haven town	656	650	-	2	1	-	1	2	0.3	2	-
Otter Creek town	474	468	-	1	4	-	-	1	0.2	1	2
Peru town	247	231	-	2	10	-	1	3	1.2	3	-
Red Cedar town	1 673	1 637	-	2	17	-	6	11	0.7	11	9
Tainter Lake CDP (part)	120	120	-	-	-	-	-	-	-	-	-
Ridgeland village	265	263	-	-	-	-	1	1	0.4	1	1
Rock Creek town	793	769	1	-	13	-	3	7	0.9	6	3
Sand Creek town	586	578	-	1	3	-	-	4	0.7	2	1
Sheridan town	483	475	1	2	-	-	-	5	1.0	5	3
Sherman town	748	741	2	2	1	-	1	1	0.1	1	1
Tainter Lake CDP (part)	59	58	-	1	-	-	-	-	-	-	-
Spring Brook town	1 320	1 306	-	-	2	-	5	7	0.5	5	11
Stanton town	715	700	-	-	4	-	4	7	1.0	7	18
Tainter town	2 116	2 089	1	2	6	-	7	11	0.5	8	8
Tainter Lake CDP (part)	1 790	1 767	1	1	6	-	6	9	0.5	6	8
Tiffany town	633	630	-	-	-	-	-	3	0.5	3	8
Weston town	630	611	-	-	15	-	2	2	0.3	-	11
Wheeler village	317	312	-	4	-	-	-	1	0.3	1	3
Wilson town	500	490	-	-	1	-	2	7	1.4	7	3
Eau Claire County	93 142	88 443	482	500	2 344	31	305	1 037	1.1	890	879
Altoona city	6 698	6 423	27	39	77	5	18	109	1.6	97	49
Augusta city	1 460	1 410	6	30	1	-	3	10	0.7	5	19
Bridge Creek town	1 844	1 818	1	1	5	-	5	14	0.8	13	13
Brunswick town	1 598	1 575	1	3	2	-	8	9	0.6	7	15
Clear Creek town	712	706	-	-	-	-	3	3	0.4	3	7
Drammen town	800	795	1	2	2	-	-	-	-	-	2
Eau Claire city (part)	59 794	56 072	411	325	1 999	22	201	764	1.3	646	598
Fairchild village	564	555	-	7	-	-	-	2	0.4	2	10
Fairchild town	351	333	-	4	-	-	3	11	3.1	11	10
Fall Creek village	1 236	1 220	3	7	1	-	3	2	0.2	1	-
Lincoln town	1 080	1 065	2	1	-	3	5	4	0.4	4	4
Ludington town	998	983	1	2	9	-	-	3	0.3	3	2
Otter Creek town	531	497	1	4	18	-	3	8	1.5	8	4
Pleasant Valley town	2 681	2 623	-	8	29	-	16	5	0.2	4	34
Seymour town	2 978	2 914	3	16	25	1	3	16	0.5	14	25
Seymour CDP	1 474	1 434	2	13	12	-	3	10	0.7	9	10

Table 3. **Race and Hispanic or Latino: 2000**—Con.

[For information on confidentiality protection, nonsampling error, and definitions, see text]

Not Hispanic or Latino										State County County Subdivision Place
	One race							Two or more races		
	White									
Total	Number	Percent of total population	Black or African American	American Indian and Alaska Native	Asian	Native Hawaiian and Other Pacific Islander	Some other race	Total	Two races excluding Some other race, and three or more races	
										Door County—Con.
352	349	98.9	-	-	-	-	-	3	3	Ephraim village
429	425	99.1	3	-	-	-	-	1	1	Forestville village
1 084	1 062	97.8	2	3	2	-	-	15	15	Forestville town
1 187	1 160	96.9	3	17	2	-	-	5	5	Gardner town
1 046	1 035	97.4	2	2	2	-	-	5	5	Gibraltar town
727	717	97.2	-	-	7	-	-	3	3	Jacksonport town
1 848	1 839	99.0	-	1	2	-	-	6	5	Liberty Grove town
1 863	1 823	97.3	-	24	4	1	-	11	10	Nasewaupee town
2 631	2 601	97.5	1	8	5	-	1	15	7	Sevastopol town
880	870	98.2	1	6	2	-	-	1	1	Sister Bay village
9 316	9 121	96.7	27	67	35	2	-	64	61	Sturgeon Bay city
854	829	95.8	-	20	1	-	-	4	4	Sturgeon Bay town
876	869	98.8	3	-	2	-	-	2	2	Union town
659	651	98.6	-	-	2	-	-	6	6	Washington town
42 972	41 081	94.9	245	771	271	10	15	579	535	Douglas County
1 068	1 024	95.3	6	13	5	-	-	20	20	Amnicon town
616	604	97.1	-	7	2	-	-	3	3	Bennett town
585	574	97.1	-	7	-	-	-	4	4	Brule town
245	238	96.4	-	3	2	-	1	1	1	Cloverland town
186	181	97.3	-	1	-	-	-	4	3	Dairyland town
641	615	95.3	2	10	1	-	-	13	13	Gordon town
1 037	1 012	96.8	2	15	1	-	-	7	7	Hawthorne town
245	241	98.4	-	1	1	2	-	-	-	Highland town
1 007	994	97.9	2	7	1	-	1	2	2	Lake Nebagamon village
607	594	97.5	-	4	-	-	-	9	9	Lakeside town
644	623	96.0	-	13	3	-	-	5	5	Maple town
1 138	1 111	97.1	1	11	2	-	-	13	13	Oakland town
358	348	97.2	-	6	-	-	-	4	4	Oliver village
1 227	1 194	96.3	2	13	5	-	-	13	13	Parkland town
550	541	98.0	-	7	-	-	-	2	2	Poplar village
573	543	94.3	4	11	8	-	-	7	7	Solon Springs village
805	787	97.5	2	8	1	-	-	7	6	Solon Springs town
1 041	1 024	98.3	-	3	2	-	-	12	11	Summit town
27 142	25 677	93.8	185	598	228	8	13	433	393	Superior city
499	484	96.8	3	5	6	-	-	1	1	Superior village
2 048	2 009	97.6	5	21	2	-	-	11	11	Superior town
710	663	92.9	31	7	1	-	-	8	7	Wascott town
39 523	38 122	95.6	135	95	847	4	26	294	265	Dunn County
1 039	1 024	98.2	-	7	-	-	-	8	8	Boyceville village
1 121	1 112	97.9	3	1	-	-	-	5	5	Colfax village
908	903	99.3	-	2	3	-	-	-	-	Colfax town
254	250	97.3	-	1	-	-	-	3	3	Downing village
1 486	1 462	98.0	3	2	14	-	-	5	4	Dunn town
791	788	98.9	1	-	2	-	-	-	-	Eau Galle town
780	754	96.1	-	3	17	-	-	6	6	Elk Mound village
1 110	1 059	94.5	-	4	38	2	-	7	7	Elk Mound town
425	423	99.3	-	-	-	-	-	2	2	Grant town
542	536	98.2	-	-	1	-	-	5	5	Hay River town
417	413	98.1	3	-	-	-	-	1	1	Knapp village
652	644	97.9	3	-	2	-	1	2	2	Lucas town
14 767	13 939	93.3	114	55	477	2	14	166	145	Menomonie city
3 157	2 914	91.8	3	4	216	-	4	16	16	Menomonie town
120	110	91.7	-	-	10	-	-	-	-	Tainter Lake CDP (part)
656	650	99.1	-	2	1	-	1	2	2	New Haven town
472	466	98.3	-	1	4	-	-	1	1	Otter Creek town
247	231	93.5	-	2	10	-	1	3	3	Peru town
1 664	1 633	97.6	-	2	17	-	1	11	11	Red Cedar town
120	120	100.0	-	-	-	-	-	-	-	Tainter Lake CDP (part)
264	263	99.2	-	-	-	-	-	1	1	Ridgeland village
790	769	97.0	1	-	13	-	-	7	6	Rock Creek town
585	577	98.5	-	1	3	-	-	4	2	Sand Creek town
480	472	97.7	1	2	-	-	-	5	5	Sheridan town
747	741	99.1	2	2	1	-	-	1	1	Sherman town
59	58	98.3	-	1	-	-	-	-	-	Tainter Lake CDP (part)
1 309	1 302	98.6	-	-	2	-	-	5	5	Spring Brook town
697	686	95.9	-	-	4	-	-	7	7	Stanton town
2 108	2 086	98.6	1	2	6	-	3	10	7	Tainter town
1 782	1 764	98.5	1	1	6	-	2	8	5	Tainter Lake CDP (part)
625	622	98.3	-	-	-	-	-	3	3	Tiffany town
619	602	95.6	-	-	15	-	1	1	-	Weston town
314	312	98.4	-	2	-	-	-	-	-	Wheeler village
497	489	97.8	-	-	1	-	-	7	7	Wilson town
92 263	87 936	94.4	471	484	2 332	30	71	939	868	Eau Claire County
6 649	6 404	95.6	27	39	69	5	7	98	94	Altoona city
1 441	1 395	95.5	6	28	1	-	3	8	5	Augusta city
1 831	1 808	98.0	1	1	5	-	3	13	13	Bridge Creek town
1 583	1 570	98.2	1	3	2	-	-	7	7	Brunswick town
705	702	98.6	-	-	-	-	-	3	3	Clear Creek town
798	793	99.1	1	2	2	-	-	-	-	Drammen town
59 196	55 731	93.2	402	316	1 995	21	42	689	630	Eau Claire city (part)
554	546	96.8	-	6	-	-	-	2	2	Fairchild village
341	326	92.9	-	4	-	-	-	11	11	Fairchild town
1 236	1 220	98.7	3	7	1	-	3	2	1	Fall Creek village
1 076	1 064	98.5	2	1	-	3	2	4	4	Lincoln town
996	981	98.3	1	2	9	-	-	3	3	Ludington town
527	496	93.4	1	4	18	-	-	8	8	Otter Creek town
2 647	2 607	97.2	-	7	29	-	-	4	3	Pleasant Valley town
2 953	2 894	97.2	2	16	25	1	-	15	14	Seymour town
1 464	1 428	96.9	2	13	12	-	-	9	9	Seymour CDP

Table 3. **Race and Hispanic or Latino: 2000**—Con.

[For information on confidentiality protection, nonsampling error, and definitions, see text]

State County County Subdivision Place	Total population	Race									Hispanic or Latino (of any race)
		One race						Two or more races			
		White	Black or African American	American Indian and Alaska Native	Asian	Native Hawaiian and Other Pacific Islander	Some other race	Number	Percent of total population	Two races excluding Some other race, and three or more races	
Eau Claire County—Con.											
Union town	2 402	2 303	1	13	73	-	4	8	0.3	8	10
Washington town	6 995	6 735	24	37	102	-	30	67	1.0	62	74
Wilson town	420	416	-	1	1	-	-	2	0.5	2	3
Florence County	5 088	4 995	8	22	14	1	7	41	0.8	40	23
Aurora town	1 186	1 173	3	3	1	-	1	5	0.4	5	11
Commonwealth town	419	413	-	-	-	-	-	6	1.4	5	-
Fence town	231	225	1	3	1	-	-	1	0.4	1	1
Fern town	153	150	-	-	-	-	-	3	2.0	3	-
Florence town	2 319	2 275	4	10	10	-	1	19	0.8	19	6
Homestead town	378	373	-	1	1	1	-	2	0.5	2	-
Long Lake town	197	190	-	1	1	-	-	5	2.5	5	-
Tipler town	205	196	-	4	-	-	5	-	-	-	5
Fond du Lac County	97 296	93 562	876	371	845	28	814	800	0.8	626	1 987
Alto town	1 103	1 096	-	-	4	-	3	-	-	-	8
Ashford town	1 773	1 732	2	6	4	-	13	16	0.9	13	20
Auburn town	2 075	2 033	1	22	3	2	7	7	0.3	7	20
Brandon village	912	910	-	1	-	-	1	-	-	-	7
Byron town	1 550	1 529	2	4	2	-	10	3	0.2	3	34
Calumet town	1 514	1 489	2	11	3	-	1	8	0.5	7	15
Campbellsport village	1 913	1 893	3	5	1	-	-	11	0.6	10	8
Eden village	687	674	-	1	-	-	10	2	0.3	2	29
Eden town	979	965	2	1	1	-	-	10	1.0	9	11
Eldorado town	1 447	1 439	-	-	5	-	2	1	0.1	1	8
Empire town	2 620	2 571	7	9	17	-	3	13	0.5	13	26
Fairwater village	350	348	-	-	-	-	-	2	0.6	2	-
Fond du Lac city	42 203	39 496	783	217	640	6	535	526	1.2	397	1 232
Fond du Lac town	2 027	1 989	2	14	3	-	8	11	0.5	10	24
Forest town	1 108	1 090	-	5	1	-	6	6	0.5	6	9
Friendship town	2 406	2 371	5	4	2	6	8	10	0.4	10	43
Lamartine town	1 616	1 588	6	2	2	3	1	14	0.9	11	17
Marshfield town	1 118	1 111	5	2	-	-	-	-	-	-	1
Metomen town	709	695	4	2	-	-	1	7	1.0	1	7
Mount Calvary village	956	805	4	5	64	-	74	4	0.4	1	80
North Fond du Lac village	4 557	4 463	10	10	17	1	13	43	0.9	40	52
Oakfield village	1 012	996	1	3	3	-	6	3	0.3	3	29
Oakfield town	767	764	-	1	2	-	-	-	-	-	1
Osceola town	1 802	1 769	-	5	-	8	14	6	0.3	5	18
Ripon city	6 828	6 672	13	11	34	-	59	39	0.6	27	151
Ripon town	2 001	1 936	15	8	13	2	10	17	0.8	12	46
Rosendale village	923	920	-	1	-	-	-	2	0.2	2	3
Rosendale town	783	771	-	5	-	-	5	2	0.3	2	5
St. Cloud village	497	495	-	1	-	-	1	-	-	-	4
Springvale town	727	724	-	1	1	-	-	1	0.1	1	4
Taycheedah town	3 666	3 636	1	4	6	-	2	17	0.5	15	26
Waupun city (part)	3 282	3 232	5	10	14	-	7	14	0.4	11	34
Waupun town	1 385	1 360	3	-	3	-	14	5	0.4	5	15
Forest County	10 024	8 607	118	1 133	17	4	23	122	1.2	101	108
Alvin town	186	183	-	-	-	-	-	3	1.6	2	-
Argonne town	532	508	1	17	1	-	1	4	0.8	3	5
Armstrong Creek town	463	451	-	9	-	2	-	1	0.2	1	9
Blackwell town	347	236	96	5	3	-	5	2	0.6	1	8
Caswell town	102	91	3	3	-	-	3	2	2.0	1	4
Crandon city	1 961	1 788	5	138	3	-	1	26	1.3	22	18
Crandon town	614	595	2	10	-	-	-	7	1.1	6	2
Freedom town	376	375	-	1	-	-	-	-	-	-	4
Hiles town	404	392	-	12	-	-	-	-	-	-	-
Laona town	1 367	1 311	6	33	1	-	1	15	1.1	15	5
Lincoln town	1 005	707	1	282	-	-	5	10	1.0	8	28
Nashville town	1 157	786	-	362	-	-	1	8	0.7	8	4
Popple River town	79	71	-	-	8	-	-	-	-	-	-
Ross town	167	167	-	-	-	-	-	-	-	-	-
Wabeno town	1 264	946	4	261	1	2	6	44	3.5	34	21
Grant County	49 597	48 719	259	64	230	4	71	250	0.5	201	280
Bagley village	339	328	-	3	1	-	2	5	1.5	5	5
Beetown town	734	733	-	-	-	-	-	1	0.1	1	1
Bloomington village	701	699	-	1	-	-	-	1	0.1	1	-
Bloomington town	399	396	-	-	-	-	2	1	0.3	1	3
Blue River village	429	428	-	-	1	-	-	-	-	-	1
Boscobel city	3 047	2 888	114	6	5	-	6	28	0.9	23	36
Boscobel town	433	430	-	-	-	-	-	3	0.7	3	1
Cassville village	1 085	1 076	-	5	-	-	1	3	0.3	1	4
Cassville town	487	485	1	-	-	-	-	1	0.2	1	-
Castle Rock town	314	307	-	1	-	-	1	5	1.6	5	2
Clifton town	304	301	-	-	-	-	-	3	1.0	2	1
Cuba City city (part)	1 945	1 934	-	1	5	-	-	5	0.3	3	2
Dickeyville village	1 043	1 038	-	-	3	-	-	2	0.2	1	3
Ellenboro town	608	604	-	-	-	-	-	4	0.7	3	2
Fennimore city	2 387	2 366	2	2	5	-	8	4	0.2	3	18
Fennimore town	599	599	-	-	-	-	-	-	-	-	2
Glen Haven town	490	488	-	-	2	-	-	-	-	-	-
Harrison town	497	489	-	-	1	-	2	5	1.0	4	4
Hazel Green village (part)	1 171	1 166	2	-	1	-	-	2	0.2	2	4
Hazel Green town	1 043	1 029	2	-	3	-	-	9	0.9	9	1
Hickory Grove town	443	440	-	-	-	-	-	3	0.7	3	1
Jamestown town	2 077	2 056	3	1	2	-	1	14	0.7	14	7
Lancaster city	4 070	4 039	3	-	12	-	4	12	0.3	11	17
Liberty town	552	548	3	-	-	-	1	-	-	-	6
Lima town	721	711	2	1	7	-	-	-	-	-	3
Little Grant town	257	255	-	1	-	-	-	1	0.4	1	-
Livingston village (part)	584	584	-	-	-	-	-	-	-	-	2

Table 3. **Race and Hispanic or Latino: 2000**—Con.

[For information on confidentiality protection, nonsampling error, and definitions, see text]

Not Hispanic or Latino										
	One race							Two or more races		
	White									**State** **County** **County Subdivision** **Place**
Total	Number	Percent of total population	Black or African American	American Indian and Alaska Native	Asian	Native Hawaiian and Other Pacific Islander	Some other race	Total	Two races excluding Some other race, and three or more races	
										Eau Claire County—Con.
2 392	2 297	95.6	1	13	73	-	-	8	8	Union town
6 921	6 689	95.6	23	34	102	-	11	62	60	Washington town
417	413	98.3	-	1	1	-	-	2	2	Wilson town
5 065	4 981	97.9	8	22	13	1	-	40	39	Florence County
1 175	1 163	98.1	3	3	1	-	-	5	5	Aurora town
419	413	98.6	-	-	-	-	-	6	5	Commonwealth town
230	224	97.0	1	3	1	-	-	1	1	Fence town
153	150	98.0	-	-	-	-	-	3	3	Fern town
2 313	2 272	98.0	4	10	9	-	-	18	18	Florence town
378	373	98.7	-	1	1	1	-	2	2	Homestead town
197	190	96.4	-	1	1	-	-	5	5	Long Lake town
200	196	95.6	-	4	-	-	-	-	-	Tipler town
95 309	92 528	95.1	857	353	839	25	31	676	605	Fond du Lac County
1 095	1 091	98.9	-	-	4	-	-	-	-	Alto town
1 753	1 726	97.3	2	6	4	-	1	14	13	Ashford town
2 055	2 019	97.3	1	22	3	2	1	7	7	Auburn town
905	904	99.1	-	1	-	-	-	-	-	Brandon village
1 516	1 505	97.1	2	4	2	-	-	3	3	Byron town
1 499	1 477	97.6	2	10	3	-	-	7	7	Calumet town
1 905	1 885	98.5	3	5	1	-	-	11	10	Campbellsport village
658	657	95.6	-	-	-	-	-	1	1	Eden village
968	955	97.5	2	1	1	-	-	9	9	Eden town
1 439	1 434	99.1	-	-	4	-	-	1	1	Eldorado town
2 594	2 548	97.3	7	9	17	-	-	13	13	Empire town
350	348	99.4	-	-	-	-	-	2	2	Fairwater village
40 971	38 906	92.2	767	207	638	6	12	435	380	Fond du Lac city
2 003	1 974	97.4	2	12	3	-	1	11	10	Fond du Lac town
1 099	1 087	98.1	-	5	1	-	-	6	6	Forest town
2 363	2 338	97.2	5	4	2	3	1	10	10	Friendship town
1 599	1 574	97.4	6	2	2	3	-	12	11	Lamartine town
1 117	1 111	99.4	5	1	-	-	-	-	-	Marshfield town
702	694	97.9	4	2	-	-	-	2	1	Metomen town
876	797	83.4	4	5	62	-	6	2	1	Mount Calvary village
4 505	4 429	97.2	7	10	17	1	-	41	40	North Fond du Lac village
983	974	96.2	1	3	2	-	-	3	3	Oakfield village
766	763	99.5	-	1	2	-	-	-	-	Oakfield town
1 784	1 765	97.9	-	5	-	8	-	6	5	Osceola town
6 677	6 589	96.5	13	11	34	-	-	30	27	Ripon city
1 955	1 902	95.1	15	8	13	2	1	14	12	Ripon town
920	917	99.3	-	1	-	-	-	2	2	Rosendale village
778	771	98.5	-	5	-	-	-	2	2	Rosendale town
493	491	98.8	-	1	-	-	1	-	-	St. Cloud village
723	721	99.2	-	1	1	-	-	-	-	Springvale town
3 640	3 616	98.6	1	2	6	-	1	14	13	Taycheedah town
3 248	3 204	97.6	5	9	14	-	3	13	11	Waupun city (part)
1 370	1 356	97.9	3	-	3	-	3	5	5	Waupun town
9 916	8 570	85.5	118	1 096	17	4	1	110	99	Forest County
186	183	98.4	-	-	-	-	-	3	2	Alvin town
527	508	95.5	1	13	1	-	-	4	3	Argonne town
454	448	96.8	-	3	-	2	-	1	1	Armstrong Creek town
339	234	67.4	96	5	3	-	-	1	1	Blackwell town
98	91	89.2	3	3	-	-	-	1	1	Caswell town
1 943	1 778	90.7	5	136	3	-	-	21	21	Crandon city
612	594	96.7	2	10	-	-	-	6	6	Crandon town
372	371	98.7	-	1	-	-	-	-	-	Freedom town
404	392	97.0	-	12	-	-	-	-	-	Hiles town
1 362	1 308	95.7	6	33	1	-	-	14	14	Laona town
977	702	69.9	1	266	-	-	-	8	8	Lincoln town
1 153	784	67.8	-	360	-	-	1	8	8	Nashville town
79	71	89.9	-	-	8	-	-	-	-	Popple River town
167	167	100.0	-	-	-	-	-	-	-	Ross town
1 243	939	74.3	4	254	1	2	-	43	34	Wabeno town
49 317	48 542	97.9	257	55	229	3	11	220	192	Grant County
334	325	95.9	-	3	1	-	-	5	5	Bagley village
733	732	99.7	-	-	-	-	-	1	1	Beetown town
701	699	99.7	-	1	-	-	-	1	1	Bloomington village
396	395	99.0	-	-	-	-	-	1	1	Bloomington town
428	427	99.5	-	-	1	-	-	-	-	Blue River village
3 011	2 865	94.0	113	6	5	-	1	21	19	Boscobel city
432	429	99.1	-	-	-	-	-	3	3	Boscobel town
1 081	1 073	98.9	-	5	-	-	-	3	1	Cassville village
487	485	99.6	1	-	-	-	-	1	1	Cassville town
312	306	97.5	-	1	-	-	-	5	5	Castle Rock town
303	301	99.0	-	-	-	-	-	2	1	Clifton town
1 943	1 933	99.4	-	1	5	-	-	4	3	Cuba City city (part)
1 040	1 035	99.2	-	-	3	-	-	2	1	Dickeyville village
606	604	99.3	-	-	-	-	-	2	2	Ellenboro town
2 369	2 357	98.7	2	1	5	-	-	4	3	Fennimore city
597	597	99.7	-	-	-	-	-	-	-	Fennimore town
490	488	99.6	-	-	2	-	-	-	-	Glen Haven town
493	485	97.6	-	-	1	-	2	5	4	Harrison town
1 167	1 162	99.2	2	-	1	-	-	2	2	Hazel Green village (part)
1 042	1 029	98.7	2	-	2	-	-	9	9	Hazel Green town
442	439	99.1	-	-	-	-	-	3	3	Hickory Grove town
2 070	2 050	98.7	3	1	2	-	-	14	14	Jamestown town
4 053	4 026	98.9	3	-	12	-	-	12	11	Lancaster city
546	543	98.4	3	-	-	-	-	-	-	Liberty town
718	708	98.2	2	1	7	-	-	-	-	Lima town
257	255	99.2	-	1	-	-	-	1	1	Little Grant town
582	582	99.7	-	-	-	-	-	-	-	Livingston village (part)

Table 3. **Race and Hispanic or Latino: 2000**—Con.

[For information on confidentiality protection, nonsampling error, and definitions, see text]

State County County Subdivision Place	Total population	Race									Hispanic or Latino (of any race)
		One race						Two or more races			
		White	Black or African American	American Indian and Alaska Native	Asian	Native Hawaiian and Other Pacific Islander	Some other race	Number	Percent of total population	Two races excluding Some other race, and three or more races	
Grant County—Con.											
Marion town	517	513	1	-	1	-	2	-	-	-	6
Millville town	147	146	-	-	-	-	-	1	0.7	1	-
Montfort village (part)	603	599	1	-	-	-	-	3	0.5	3	-
Mount Hope village	186	186	-	-	-	-	-	-	-	-	3
Mount Hope town	225	224	-	-	-	-	-	1	0.4	1	-
Mount Ida town	523	521	-	-	1	-	-	1	0.2	1	3
Muscoda village (part)	1 357	1 334	4	3	1	-	-	15	1.1	6	19
Muscoda town	674	665	2	2	-	-	3	2	0.3	-	5
North Lancaster town	515	510	-	-	2	-	-	3	0.6	3	1
Paris town	754	752	1	-	1	-	-	-	-	-	2
Patch Grove village	166	166	-	-	-	-	-	-	-	-	3
Patch Grove town	390	390	-	-	-	-	-	-	-	-	-
Platteville city	9 989	9 604	112	27	140	4	27	75	0.8	58	88
Platteville town	1 343	1 299	4	2	21	-	3	14	1.0	13	3
Potosi village	711	704	-	-	-	-	-	7	1.0	6	7
Potosi town	831	826	-	-	-	-	-	5	0.6	4	-
Smelser town	756	751	1	-	-	-	-	4	0.5	4	-
South Lancaster town	808	805	-	-	2	-	-	1	0.1	1	-
Tennyson village	370	370	-	-	-	-	-	-	-	-	2
Waterloo town	557	551	-	3	-	-	2	1	0.2	-	5
Watterstown town	362	348	-	1	12	-	-	1	0.3	1	-
Wingville town	394	387	1	-	1	-	4	1	0.3	1	4
Woodman village	96	96	-	-	-	-	-	-	-	-	-
Woodman town	194	194	-	-	-	-	-	-	-	-	-
Wyalusing town	370	361	-	4	-	-	2	3	0.8	1	3
Green County	33 647	33 021	86	70	97	-	120	253	0.8	206	327
Adams town	464	457	4	1	-	-	-	2	0.4	2	1
Albany village	1 191	1 170	1	1	6	-	5	8	0.7	3	14
Albany town	775	769	-	1	1	-	2	2	0.3	2	5
Belleville village (part)	113	110	-	-	1	-	-	2	1.8	2	-
Brodhead city	3 180	3 118	9	1	8	-	17	27	0.8	27	31
Brooklyn village (part)	414	399	2	-	4	-	3	6	1.4	5	6
Brooklyn town	944	928	1	3	1	-	6	5	0.5	2	6
Browntown village	252	252	-	-	-	-	-	-	-	-	6
Cadiz town	863	851	3	-	-	-	3	6	0.7	6	7
Clarno town	1 079	1 065	1	-	4	-	-	9	0.8	9	-
Decatur town	1 688	1 649	3	8	3	-	5	20	1.2	16	23
Exeter town	1 261	1 244	1	1	5	-	-	10	0.8	9	3
Jefferson town	1 212	1 201	1	-	3	-	2	5	0.4	4	3
Jordan town	577	575	1	-	1	-	-	-	-	-	4
Monroe city	10 843	10 596	38	37	34	-	59	79	0.7	59	158
Monroe town	1 142	1 133	4	-	1	-	-	4	0.4	4	2
Monticello village	1 146	1 129	1	2	1	-	6	7	0.6	4	12
Mount Pleasant town	547	538	-	4	-	-	-	5	0.9	5	-
New Glarus village	2 111	2 078	2	6	8	-	5	12	0.6	8	27
New Glarus town	943	922	2	1	3	-	4	11	1.2	8	7
Spring Grove town	861	832	11	3	2	-	1	12	1.4	11	5
Sylvester town	809	785	-	-	10	-	2	12	1.5	12	1
Washington town	627	619	1	1	1	-	-	5	0.8	4	5
York town	605	601	-	-	-	-	-	4	0.7	4	1
Green Lake County	19 105	18 687	29	38	59	7	170	115	0.6	86	393
Berlin city (part)	5 222	4 998	8	15	41	1	128	31	0.6	26	238
Berlin town	1 145	1 123	-	3	8	-	6	5	0.4	3	16
Brooklyn town	1 904	1 882	-	2	6	-	7	7	0.4	5	19
Green Lake city	1 100	1 088	2	1	-	-	3	6	0.5	5	10
Green Lake town	1 258	1 246	1	1	1	-	-	9	0.7	9	9
Kingston village	288	284	-	4	-	-	-	-	-	-	1
Kingston town	900	874	2	1	2	-	-	21	2.3	7	12
Mackford town	585	584	-	-	-	-	1	-	-	-	2
Manchester town	848	846	-	-	-	-	1	1	0.1	1	4
Markesan city	1 396	1 372	-	-	-	2	16	6	0.4	4	44
Marquette village	169	167	-	-	-	-	1	1	0.6	1	1
Marquette town	481	473	1	2	-	-	5	-	-	-	9
Princeton city	1 504	1 488	7	3	-	3	-	3	0.2	3	12
Princeton town	1 540	1 511	6	5	1	-	2	15	1.0	12	14
St. Marie town	341	338	1	-	-	-	-	2	0.6	2	-
Seneca town	424	413	1	1	-	1	-	8	1.9	8	2
Iowa County	22 780	22 484	38	25	78	3	26	126	0.6	110	75
Arena village	685	675	-	-	9	-	-	1	0.1	1	5
Arena town	1 444	1 431	1	-	7	-	1	4	0.3	4	10
Avoca village	608	597	-	1	7	-	1	2	0.3	2	3
Barneveld village	1 088	1 074	3	4	1	-	-	6	0.6	6	1
Blanchardville village (part)	146	145	-	-	-	-	-	1	0.7	-	-
Brigham town	908	899	2	-	-	-	2	5	0.6	2	4
Clyde town	322	314	3	-	3	-	1	1	0.3	1	3
Cobb village	442	439	-	2	-	-	-	1	0.2	1	2
Dodgeville city	4 220	4 138	15	1	25	2	7	32	0.8	31	18
Dodgeville town	1 407	1 384	1	1	2	-	-	19	1.4	10	2
Eden town	397	390	-	-	2	-	5	-	-	-	-
Highland village	855	855	-	-	-	-	-	-	-	-	3
Highland town	797	789	-	1	-	1	-	6	0.8	6	-
Hollandale village	283	281	-	-	-	-	2	-	-	-	1
Linden village	615	609	1	3	-	-	-	2	0.3	2	-
Linden town	873	865	2	-	2	-	-	4	0.5	4	1
Livingston village (part)	13	13	-	-	-	-	-	-	-	-	-
Mifflin town	617	614	1	-	-	-	-	2	0.3	2	3
Mineral Point city	2 617	2 591	5	1	6	-	4	10	0.4	9	11
Mineral Point town	867	853	1	1	4	-	-	8	0.9	8	2
Montfort village (part)	60	59	-	-	-	-	-	1	1.7	1	-
Moscow town	594	589	1	-	-	-	-	4	0.7	4	1
Muscoda village (part)	96	96	-	-	-	-	-	-	-	-	-

Table 3. **Race and Hispanic or Latino: 2000**—Con.

[For information on confidentiality protection, nonsampling error, and definitions, see text]

Not Hispanic or Latino										
	One race							Two or more races		
	White									**State** **County** **County Subdivision** **Place**
Total	Number	Percent of total population	Black or African American	American Indian and Alaska Native	Asian	Native Hawaiian and Other Pacific Islander	Some other race	Total	Two races excluding Some other race, and three or more races	
										Grant County—Con.
511	509	98.5	1	-	1	-	-	-	-	Marion town
147	146	99.3	-	-	-	-	-	1	1	Millville town
603	599	99.3	1	-	-	-	-	3	3	Montfort village (part)
183	183	98.4	-	-	-	-	-	-	-	Mount Hope village
225	224	99.6	-	-	-	-	-	1	1	Mount Hope town
520	518	99.0	-	-	1	-	-	1	1	Mount Ida town
1 338	1 324	97.6	4	3	1	-	-	6	6	Muscoda village (part)
669	664	98.5	2	2	-	-	-	1	-	Muscoda town
514	509	98.8	-	-	2	-	-	3	3	North Lancaster town
752	750	99.5	1	-	1	-	-	-	-	Paris town
163	163	98.2	-	-	-	-	-	-	-	Patch Grove village
390	390	100.0	-	-	-	-	-	-	-	Patch Grove town
9 901	9 553	95.6	111	19	140	3	7	68	55	Platteville city
1 340	1 298	96.6	4	2	21	-	1	14	13	Platteville town
704	698	98.2	-	-	-	-	-	6	6	Potosi village
831	826	99.4	-	-	-	-	-	5	4	Potosi town
756	751	99.3	1	-	-	-	-	4	4	Smelser town
808	805	99.6	-	-	2	-	-	1	1	South Lancaster town
368	368	99.5	-	-	-	-	-	-	-	Tennyson village
552	549	98.6	-	3	-	-	-	-	-	Waterloo town
362	348	96.1	-	1	12	-	-	1	1	Watterstown town
390	387	98.2	1	-	1	-	-	1	1	Wingville town
96	96	100.0	-	-	-	-	-	-	-	Woodman village
194	194	100.0	-	-	-	-	-	-	-	Woodman town
367	360	97.3	-	4	-	-	-	3	1	Wyalusing town
33 320	32 858	97.7	83	66	97	-	13	203	190	Green County
463	456	98.3	4	1	-	-	-	2	2	Adams town
1 177	1 165	97.8	1	1	6	-	-	4	3	Albany village
770	768	99.1	-	1	1	-	-	-	-	Albany town
113	110	97.3	-	-	1	-	-	2	2	Belleville village (part)
3 149	3 105	97.6	8	1	8	-	-	27	27	Brodhead city
408	397	95.9	2	-	4	-	-	5	4	Brooklyn village (part)
938	928	98.3	1	3	1	-	3	2	2	Brooklyn town
246	246	97.6	-	-	-	-	-	-	-	Browntown village
856	847	98.1	3	-	-	-	-	6	6	Cadiz town
1 079	1 065	98.7	1	-	4	-	-	9	9	Clarno town
1 665	1 640	97.2	3	8	3	-	-	11	10	Decatur town
1 258	1 241	98.4	1	1	5	-	-	10	9	Exeter town
1 209	1 201	99.1	1	-	3	-	-	4	4	Jefferson town
573	571	99.0	1	-	1	-	-	-	-	Jordan town
10 685	10 517	97.0	36	33	34	-	4	61	53	Monroe city
1 140	1 131	99.0	4	-	1	-	-	4	4	Monroe town
1 134	1 126	98.3	1	2	1	-	-	4	4	Monticello village
547	538	98.4	-	4	-	-	-	5	5	Mount Pleasant town
2 084	2 061	97.6	2	6	8	-	-	7	7	New Glarus village
936	918	97.3	2	1	3	-	4	8	8	New Glarus town
856	828	96.2	11	3	2	-	-	12	11	Spring Grove town
808	784	96.9	-	-	10	-	2	12	12	Sylvester town
622	615	98.1	1	1	1	-	-	4	4	Washington town
604	600	99.2	-	-	-	-	-	4	4	York town
18 712	18 474	96.7	29	36	56	6	7	104	85	Green Lake County
4 984	4 889	93.6	8	15	38	1	5	28	25	Berlin city (part)
1 129	1 115	97.4	-	3	8	-	-	3	3	Berlin town
1 885	1 872	98.3	-	1	6	-	-	6	5	Brooklyn town
1 090	1 081	98.3	2	1	-	-	-	6	5	Green Lake city
1 249	1 238	98.4	1	-	1	-	-	9	9	Green Lake town
287	283	98.3	-	4	-	-	-	-	-	Kingston village
888	862	95.8	2	1	2	-	-	21	7	Kingston town
583	582	99.5	-	-	-	-	1	-	-	Mackford town
844	843	99.4	-	-	-	-	-	1	1	Manchester town
1 352	1 346	96.4	-	-	-	2	-	4	4	Markesan city
168	167	98.8	-	-	-	-	-	1	1	Marquette village
472	469	97.5	1	2	-	-	-	-	-	Marquette town
1 492	1 476	98.1	7	3	-	3	-	3	3	Princeton city
1 526	1 501	97.5	6	5	1	-	1	12	12	Princeton town
341	338	99.1	1	-	-	-	-	2	2	St. Marie town
422	412	97.2	1	1	-	-	-	8	8	Seneca town
22 705	22 428	98.5	36	25	78	3	12	123	108	Iowa County
680	670	97.8	-	-	9	-	-	1	1	Arena village
1 434	1 422	98.5	1	-	7	-	-	4	4	Arena town
605	595	97.9	-	1	7	-	-	2	2	Avoca village
1 087	1 073	98.6	3	4	1	-	-	6	6	Barneveld village
146	145	99.3	-	-	-	-	-	1	-	Blanchardville village (part)
904	898	98.9	2	-	-	-	-	4	2	Brigham town
319	311	96.6	3	-	3	-	1	1	1	Clyde town
440	437	98.9	-	2	-	-	-	1	1	Cobb village
4 202	4 127	97.8	15	1	25	2	-	32	31	Dodgeville city
1 405	1 382	98.2	1	1	2	-	-	19	10	Dodgeville town
397	390	98.2	-	-	2	-	5	-	-	Eden town
852	852	99.6	-	-	-	-	-	-	-	Highland village
797	789	99.0	-	1	-	1	-	6	6	Highland town
282	281	99.3	-	-	-	-	1	-	-	Hollandale village
615	609	99.0	1	3	-	-	-	2	2	Linden village
872	864	99.0	2	-	2	-	-	4	4	Linden town
13	13	100.0	-	-	-	-	-	-	-	Livingston village (part)
614	611	99.0	1	-	-	-	-	2	2	Mifflin town
2 606	2 582	98.7	3	1	6	-	4	10	9	Mineral Point city
865	852	98.3	1	1	4	-	-	7	7	Mineral Point town
60	59	98.3	-	-	-	-	-	1	1	Montfort village (part)
593	588	99.0	1	-	-	-	-	4	4	Moscow town
96	96	100.0	-	-	-	-	-	-	-	Muscoda village (part)

Table 3. **Race and Hispanic or Latino: 2000**—Con.

[For information on confidentiality protection, nonsampling error, and definitions, see text]

State County County Subdivision Place	Total population	Race									Hispanic or Latino (of any race)
		One race						Two or more races			
		White	Black or African American	American Indian and Alaska Native	Asian	Native Hawaiian and Other Pacific Islander	Some other race	Number	Percent of total population	Two races excluding Some other race, and three or more races	
Iowa County—Con.											
Pulaski town	381	374	1	6	-	-	-	-	-	-	-
Rewey village	311	300	-	1	-	-	-	10	3.2	10	1
Ridgeway village	689	677	-	1	9	-	-	2	0.3	1	-
Ridgeway town	581	574	1	1	1	-	1	3	0.5	3	2
Waldwick town	500	498	-	-	-	-	1	1	0.2	1	1
Wyoming town	364	361	-	1	-	-	1	1	0.3	1	1
Iron County	6 861	6 743	6	41	9	3	4	55	0.8	50	45
Anderson town	61	60	-	-	-	-	-	1	1.6	1	-
Carey town	191	188	-	-	-	-	-	3	1.6	3	2
Gurney town	158	157	-	-	-	-	-	1	0.6	1	-
Hurley city	1 818	1 770	1	25	2	3	-	17	0.9	16	16
Kimball town	540	531	1	1	1	-	-	6	1.1	6	3
Knight town	284	281	-	2	-	-	-	1	0.4	1	1
Mercer town	1 732	1 714	2	3	3	-	3	7	0.4	7	12
Montreal city	838	827	-	3	1	-	-	7	0.8	6	6
Oma town	355	349	-	2	1	-	-	3	0.8	3	2
Pence town	198	193	-	-	1	-	1	3	1.5	1	3
Saxon town	350	340	2	3	-	-	-	5	1.4	4	-
Sherman town	336	333	-	2	-	-	-	1	0.3	1	-
Jackson County	19 100	17 109	433	1 176	31	8	193	150	0.8	129	357
Adams town	1 208	1 142	4	45	3	-	6	8	0.7	5	15
Albion town	1 093	1 045	-	32	2	1	2	11	1.0	11	6
Alma town	983	898	-	14	2	-	66	3	0.3	1	73
Alma Center village	446	435	-	5	-	-	6	-	-	-	7
Bear Bluff town	128	122	-	3	-	-	1	2	1.6	2	1
Black River Falls city	3 618	3 378	7	171	4	3	20	35	1.0	30	42
Brockway town	2 580	1 699	370	456	3	2	17	33	1.3	32	74
City Point town	189	182	1	3	-	-	1	2	1.1	2	3
Cleveland town	438	416	-	9	6	-	2	5	1.1	5	6
Curran town	366	358	-	8	-	-	-	-	-	-	5
Franklin town	325	325	-	-	-	-	-	-	-	-	-
Garden Valley town	406	388	4	3	2	1	7	1	0.2	1	9
Garfield town	529	473	1	12	-	-	37	6	1.1	1	58
Hixton village	446	440	-	5	-	-	-	1	0.2	1	1
Hixton town	611	579	-	12	-	-	15	5	0.8	2	18
Irving town	602	595	2	3	-	-	-	2	0.3	2	-
Knapp town	275	273	-	-	1	-	-	1	0.4	1	-
Komensky town	462	95	38	311	-	-	7	11	2.4	11	20
Manchester town	680	633	1	40	-	-	1	5	0.7	5	7
Melrose village	529	524	-	-	-	1	-	4	0.8	4	4
Melrose town	402	401	-	-	-	-	-	1	0.2	1	-
Merrillan village	585	557	4	16	1	-	4	3	0.5	3	4
Millston town	136	128	-	8	-	-	-	-	-	-	-
North Bend town	397	396	-	-	1	-	-	-	-	-	1
Northfield town	586	579	-	1	2	-	1	3	0.5	3	3
Springfield town	567	549	1	9	1	-	-	7	1.2	5	-
Taylor village	513	499	-	10	3	-	-	1	0.2	1	-
Jefferson County	74 021	71 309	210	249	333	14	1 220	686	0.9	463	3 031
Aztalan town	1 447	1 425	1	2	5	-	8	6	0.4	6	21
Cambridge village (part)	87	87	-	-	-	-	-	-	-	-	-
Cold Spring town	766	742	2	2	9	-	8	3	0.4	1	20
Concord town	2 023	1 990	-	2	3	-	10	18	0.9	13	22
Farmington town	1 498	1 470	2	2	2	-	14	8	0.5	7	31
Helenville CDP (part)	4	4	-	-	-	-	-	-	-	-	-
Fort Atkinson city	11 621	11 167	40	34	70	1	217	92	0.8	64	508
Hebron town	1 135	1 120	2	6	1	-	1	5	0.4	5	27
Hebron CDP	243	237	1	5	-	-	-	-	-	-	5
Rome CDP (part)	-	-	-	-	-	-	-	-	(X)	-	-
Ixonia town	2 902	2 860	2	6	9	1	8	16	0.6	14	26
Ixonia CDP	642	635	-	1	1	-	-	5	0.8	4	5
Lake Lac La Belle CDP	833	822	1	3	1	-	2	4	0.5	4	11
Jefferson city	7 338	6 918	39	40	34	2	223	82	1.1	56	498
Jefferson town	2 265	2 230	4	10	5	-	7	9	0.4	7	22
Helenville CDP (part)	221	212	-	3	-	-	5	1	0.5	1	7
Rome CDP (part)	6	6	-	-	-	-	-	-	-	-	-
Johnson Creek village	1 581	1 505	3	13	4	-	35	21	1.3	14	63
Koshkonong town	3 395	3 324	1	10	6	-	18	36	1.1	28	60
Lake Koshkonong CDP (part)	657	643	-	1	1	-	2	10	1.5	10	15
Lake Mills city	4 843	4 724	8	12	42	-	20	37	0.8	25	113
Lake Mills town	1 936	1 883	5	1	11	-	21	15	0.8	15	53
Milford town	1 055	1 040	1	2	1	-	2	9	0.9	8	10
Oakland town	3 135	3 084	1	7	5	1	11	26	0.8	24	41
Lake Ripley CDP	1 603	1 576	-	2	2	1	8	14	0.9	12	34
Palmyra village	1 766	1 672	4	11	2	-	61	16	0.9	9	115
Palmyra town	1 145	1 103	3	-	1	-	31	7	0.6	7	68
Sullivan village	688	681	1	2	2	-	1	1	0.1	1	1
Sullivan town	2 124	2 078	3	11	1	1	17	13	0.6	8	50
Rome CDP (part)	568	564	1	2	-	-	-	1	0.2	1	3
Sumner town	904	894	-	3	2	1	-	4	0.4	4	3
Lake Koshkonong CDP (part)	562	556	-	2	1	-	-	3	0.5	3	2
Waterloo city	3 259	3 072	17	7	10	-	124	29	0.9	15	240
Waterloo town	832	813	4	-	1	-	6	8	1.0	7	26
Watertown city (part)	13 535	12 859	39	60	82	7	281	207	1.5	111	782
Watertown town	1 876	1 846	5	2	8	-	9	6	0.3	5	25
Whitewater city (part)	865	722	23	4	17	-	87	12	1.4	9	206
Juneau County	24 316	23 491	81	316	106	4	138	180	0.7	140	347
Armenia town	707	637	1	5	-	1	56	7	1.0	7	66
Camp Douglas village	592	578	1	6	2	-	1	4	0.7	4	10
Clearfield town	737	724	2	1	2	1	-	7	0.9	6	4
Cutler town	282	278	-	3	-	-	1	-	-	-	1

Table 3. **Race and Hispanic or Latino: 2000**—Con.

[For information on confidentiality protection, nonsampling error, and definitions, see text]

Not Hispanic or Latino										State County County Subdivision Place
	One race							Two or more races		
	White									
Total	Number	Percent of total population	Black or African American	American Indian and Alaska Native	Asian	Native Hawaiian and Other Pacific Islander	Some other race	Total	Two races excluding Some other race, and three or more races	
										Iowa County—Con.
381	374	98.2	1	6	-	-	-	-	-	Pulaski town
310	299	96.1	-	1	-	-	-	10	10	Rewey village
689	677	98.3	-	1	9	-	-	2	1	Ridgeway village
579	573	98.6	1	1	1	-	1	2	2	Ridgeway town
499	498	99.6	-	-	-	-	-	1	1	Waldwick town
363	361	99.2	-	1	-	-	-	1	1	Wyoming town
6 816	6 714	97.9	4	38	7	3	-	50	48	Iron County
61	60	98.4	-	-	-	-	-	1	1	Anderson town
189	186	97.4	-	-	-	-	-	3	3	Carey town
158	157	99.4	-	-	-	-	-	1	1	Gurney town
1 802	1 760	96.8	1	22	1	3	-	15	14	Hurley city
537	528	97.8	1	1	1	-	-	6	6	Kimball town
283	280	98.6	-	2	-	-	-	1	1	Knight town
1 720	1 707	98.6	-	3	3	-	-	7	7	Mercer town
832	822	98.1	-	3	1	-	-	6	6	Montreal city
353	348	98.0	-	2	-	-	-	3	3	Oma town
195	193	97.5	-	-	1	-	-	1	1	Pence town
350	340	97.1	2	3	-	-	-	5	4	Saxon town
336	333	99.1	-	2	-	-	-	1	1	Sherman town
18 743	16 990	89.0	428	1 151	26	5	5	138	126	Jackson County
1 193	1 140	94.4	4	39	3	-	-	7	5	Adams town
1 087	1 043	95.4	-	30	2	-	1	11	11	Albion town
910	894	90.9	-	13	2	-	-	1	1	Alma town
439	434	97.3	-	5	-	-	-	-	-	Alma Center village
127	122	95.3	-	3	-	-	-	2	2	Bear Bluff town
3 576	3 362	92.9	7	169	4	2	-	32	29	Black River Falls city
2 506	1 653	64.1	367	448	3	2	-	33	32	Brockway town
186	180	95.2	1	3	-	-	-	2	2	City Point town
432	415	94.7	-	9	1	-	2	5	5	Cleveland town
361	353	96.4	-	8	-	-	-	-	-	Curran town
325	325	100.0	-	-	-	-	-	-	-	Franklin town
397	387	95.3	4	3	2	-	-	1	1	Garden Valley town
471	455	86.0	-	11	-	-	2	3	1	Garfield town
445	439	98.4	-	5	-	-	-	1	1	Hixton village
593	577	94.4	-	12	-	-	-	4	2	Hixton town
602	595	98.8	2	3	-	-	-	2	2	Irving town
275	273	99.3	-	-	1	-	-	1	1	Knapp town
442	90	19.5	37	306	-	-	-	9	9	Komensky town
673	627	92.2	1	40	-	-	-	5	5	Manchester town
525	520	98.3	-	-	-	1	-	4	4	Melrose village
402	401	99.8	-	-	-	-	-	1	1	Melrose town
581	557	95.2	4	16	1	-	-	3	3	Merrillan village
136	128	94.1	-	8	-	-	-	-	-	Millston town
396	395	99.5	-	-	1	-	-	-	-	North Bend town
583	577	98.5	-	1	2	-	-	3	3	Northfield town
567	549	96.8	1	9	1	-	-	7	5	Springfield town
513	499	97.3	-	10	3	-	-	1	1	Taylor village
70 990	69 765	94.3	184	216	323	13	30	459	425	Jefferson County
1 426	1 412	97.6	1	2	5	-	-	6	6	Aztalan town
87	87	100.0	-	-	-	-	-	-	-	Cambridge village (part)
746	731	95.4	2	1	9	-	-	3	1	Cold Spring town
2 001	1 982	98.0	-	2	3	-	-	14	13	Concord town
1 467	1 448	96.7	2	2	2	-	5	8	7	Farmington town
4	4	100.0	-	-	-	-	-	-	-	Helenville CDP (part)
11 113	10 904	93.8	32	32	68	1	6	70	59	Fort Atkinson city
1 108	1 094	96.4	2	6	1	-	-	5	5	Hebron town
238	232	95.5	1	5	-	-	-	-	-	Hebron CDP
-	-	(X)	-	-	-	-	-	-	-	Rome CDP (part)
2 876	2 845	98.0	2	6	9	1	-	13	13	Ixonia town
637	631	98.3	-	1	1	-	-	4	4	Ixonia CDP
822	814	97.7	1	3	1	-	-	3	3	Lake Lac La Belle CDP
6 840	6 686	91.1	34	37	32	2	-	49	47	Jefferson city
2 243	2 221	98.1	4	6	5	-	-	7	7	Jefferson town
214	210	95.0	-	3	-	-	-	1	1	Helenville CDP (part)
6	6	100.0	-	-	-	-	-	-	-	Rome CDP (part)
1 518	1 488	94.1	3	13	4	-	-	10	10	Johnson Creek village
3 335	3 299	97.2	1	10	6	-	-	19	19	Koshkonong town
642	631	96.0	-	1	1	-	-	9	9	Lake Koshkonong CDP (part)
4 730	4 647	96.0	8	6	42	-	1	26	25	Lake Mills city
1 883	1 851	95.6	1	1	10	-	5	15	15	Lake Mills town
1 045	1 033	97.9	1	2	1	-	-	8	8	Milford town
3 094	3 055	97.4	1	7	5	1	1	24	24	Oakland town
1 569	1 551	96.8	-	2	2	1	1	12	12	Lake Ripley CDP
1 651	1 627	92.1	3	9	2	-	-	10	9	Palmyra village
1 077	1 066	93.1	3	-	1	-	-	7	7	Palmyra town
687	681	99.0	1	2	2	-	-	1	1	Sullivan village
2 074	2 053	96.7	3	9	1	1	1	6	6	Sullivan town
565	562	98.9	1	2	-	-	-	-	-	Rome CDP (part)
901	892	98.7	-	3	2	-	-	4	4	Sumner town
560	554	98.6	-	2	1	-	-	3	3	Lake Koshkonong CDP (part)
3 019	2 969	91.1	17	7	10	-	-	16	15	Waterloo city
806	794	95.4	4	-	1	-	-	7	7	Waterloo town
12 753	12 461	92.1	32	50	77	7	10	116	103	Watertown city (part)
1 851	1 830	97.5	5	2	8	-	-	6	5	Watertown town
659	609	70.4	22	1	17	-	1	9	9	Whitewater city (part)
23 969	23 318	95.9	76	310	100	3	5	157	136	Juneau County
641	627	88.7	1	5	-	1	-	7	7	Armenia town
582	572	96.6	1	4	2	-	-	3	3	Camp Douglas village
733	721	97.8	2	1	2	1	-	6	6	Clearfield town
281	278	98.6	-	3	-	-	-	-	-	Cutler town

Table 3. **Race and Hispanic or Latino: 2000**—Con.

[For information on confidentiality protection, nonsampling error, and definitions, see text]

State County County Subdivision Place	Total population	Race									Hispanic or Latino (of any race)
		One race						Two or more races			
		White	Black or African American	American Indian and Alaska Native	Asian	Native Hawaiian and Other Pacific Islander	Some other race	Number	Percent of total population	Two races excluding Some other race, and three or more races	
Juneau County—Con.											
Elroy city	1 578	1 554	5	5	2	-	6	6	0.4	4	20
Finley town	84	83	-	-	-	-	-	1	1.2	1	-
Fountain town	582	575	1	-	-	1	-	5	0.9	5	1
Germantown town	1 174	1 141	2	16	4	-	1	10	0.9	9	15
Hustler village	113	113	-	-	-	-	-	-	-	-	-
Kildare town	557	531	6	8	-	-	1	11	2.0	11	11
Kingston town	58	57	-	-	1	-	-	-	-	-	-
Lemonweir town	1 763	1 718	1	29	2	-	7	6	0.3	5	18
Lindina town	730	720	3	-	2	-	1	4	0.5	4	4
Lisbon town	1 020	988	1	8	22	-	-	1	0.1	1	8
Lyndon town	1 217	982	11	185	1	-	22	16	1.3	15	32
Lyndon Station village	458	438	2	9	4	-	2	3	0.7	3	7
Marion town	433	428	-	2	-	-	-	3	0.7	-	2
Mauston city	3 740	3 601	25	13	44	-	18	39	1.0	26	79
Necedah village	888	872	2	3	2	-	4	5	0.6	5	6
Necedah town	2 156	2 105	6	6	6	-	12	21	1.0	14	26
New Lisbon city	1 436	1 399	3	9	8	1	4	12	0.8	4	20
Orange town	549	545	-	-	-	-	2	2	0.4	1	5
Plymouth town	639	639	-	-	-	-	-	-	-	-	-
Seven Mile Creek town	369	362	4	3	-	-	-	-	-	-	1
Summit town	623	605	5	1	1	-	-	11	1.8	10	3
Union Center village	214	212	-	-	-	-	-	2	0.9	1	3
Wonewoc village	834	825	-	3	3	-	-	3	0.4	3	3
Wonewoc town	783	781	-	1	-	-	-	1	0.1	1	2
Kenosha County	149 577	132 193	7 600	564	1 381	57	4 924	2 858	1.9	1 844	10 757
Brighton town	1 450	1 410	3	3	8	1	8	17	1.2	14	30
Bristol town	4 538	4 422	13	5	41	4	30	23	0.5	13	108
Lake Shangrila CDP (part)	264	255	-	-	-	-	8	1	0.4	1	8
Genoa City village (part)	-	-	-	-	-	-	-	-	(X)	-	-
Kenosha city	90 352	75 566	6 943	398	893	40	4 366	2 146	2.4	1 354	9 003
Paddock Lake village	3 012	2 917	12	5	21	1	28	28	0.9	24	135
Paris town	1 473	1 442	4	2	4	-	8	13	0.9	8	20
Pleasant Prairie village	16 136	15 181	234	63	223	4	167	264	1.6	178	544
Randall town	2 929	2 867	9	2	8	-	7	36	1.2	31	67
Powers Lake CDP (part)	931	908	5	2	3	-	-	13	1.4	12	23
Salem town	9 871	9 607	52	32	30	2	79	69	0.7	53	248
Camp Lake CDP	3 255	3 172	12	10	9	-	34	18	0.6	11	92
Lake Shangrila CDP (part)	541	527	9	-	2	-	1	2	0.4	2	8
Silver Lake village	2 341	2 268	2	13	4	-	19	35	1.5	20	72
Somers town	9 059	8 295	293	25	112	4	174	156	1.7	96	371
Twin Lakes village	5 124	4 988	19	9	29	1	29	49	1.0	33	127
Wheatland town	3 292	3 230	16	7	8	-	9	22	0.7	20	32
Powers Lake CDP (part)	74	74	-	-	-	-	-	-	-	-	-
Kewaunee County	20 187	19 897	31	55	27	1	61	115	0.6	89	153
Ahnapee town	977	956	3	6	-	-	9	3	0.3	3	21
Algoma city	3 357	3 304	3	10	2	-	17	21	0.6	14	33
Carlton town	1 000	995	-	-	-	1	2	2	0.2	2	2
Casco village	572	558	-	4	-	-	5	5	0.9	5	5
Casco town	1 153	1 133	-	3	1	-	-	16	1.4	7	12
Franklin town	997	989	3	-	3	-	1	1	0.1	1	6
Kewaunee city	2 806	2 757	10	11	6	-	4	18	0.6	14	16
Lincoln town	957	947	1	1	2	-	1	5	0.5	5	12
Luxemburg village	1 935	1 913	2	2	5	-	5	8	0.4	8	9
Luxemburg town	1 402	1 386	2	-	1	-	7	6	0.4	4	9
Montpelier town	1 371	1 359	-	4	-	-	3	5	0.4	5	3
Pierce town	897	880	1	9	1	-	2	4	0.4	4	9
Red River town	1 476	1 461	2	3	-	-	-	10	0.7	10	5
West Kewaunee town	1 287	1 259	4	2	6	-	5	11	0.9	7	11
La Crosse County	107 120	100 883	1 016	440	3 376	21	286	1 098	1.0	938	990
Bangor village	1 400	1 375	4	11	4	-	1	5	0.4	5	9
Bangor town	583	578	-	1	-	-	-	4	0.7	4	4
Barre town	1 014	1 001	4	-	6	-	1	2	0.2	1	15
Burns town	979	963	-	1	9	-	-	6	0.6	5	1
Campbell town	4 410	4 255	23	23	48	1	12	48	1.1	44	30
French Island CDP	4 410	4 255	23	23	48	1	12	48	1.1	44	30
Farmington town	1 733	1 689	5	6	14	-	9	10	0.6	9	16
Greenfield town	1 538	1 515	1	-	9	-	6	7	0.5	5	13
Hamilton town	2 301	2 255	6	9	18	-	-	13	0.6	13	2
Holland town	3 042	2 942	2	6	62	1	3	26	0.9	15	12
Brice Prairie CDP (part)	-	-	-	-	-	-	-	-	(X)	-	-
Holmen village	6 200	5 909	19	20	198	-	16	38	0.6	34	56
La Crosse city	51 818	47 454	806	266	2 410	18	185	679	1.3	584	592
Medary town	1 463	1 438	2	-	7	-	2	14	1.0	12	6
Onalaska city	14 839	14 123	93	29	416	-	37	141	1.0	115	141
Onalaska town	5 210	5 055	12	32	67	-	6	38	0.7	29	31
Brice Prairie CDP (part)	1 804	1 737	5	27	13	-	4	18	1.0	10	19
Rockland village (part)	625	615	1	1	3	-	-	5	0.8	5	1
Shelby town	4 687	4 541	15	13	79	1	5	33	0.7	33	34
Washington town	738	724	-	3	6	-	-	5	0.7	4	-
West Salem village	4 540	4 451	23	19	20	-	3	24	0.5	21	27
Lafayette County	16 137	15 980	17	18	36	6	23	57	0.4	48	92
Argyle village	823	822	1	-	-	-	-	-	-	-	6
Argyle town	479	463	1	6	-	1	1	7	1.5	6	8
Belmont village	871	868	1	1	-	-	-	1	0.1	1	1
Belmont town	676	666	-	1	-	-	3	6	0.9	6	8
Benton village	976	960	1	1	12	1	-	1	0.1	1	-
Benton town	469	467	-	-	-	-	-	2	0.4	2	-
Blanchard town	261	257	-	-	-	-	1	3	1.1	3	1
Blanchardville village (part)	660	656	-	-	2	-	-	2	0.3	2	3
Cuba City city (part)	211	211	-	-	-	-	-	-	-	-	-

Table 3. **Race and Hispanic or Latino: 2000**—Con.

[For information on confidentiality protection, nonsampling error, and definitions, see text]

Not Hispanic or Latino										State County County Subdivision Place
	One race							Two or more races		
	White									
Total	Number	Percent of total population	Black or African American	American Indian and Alaska Native	Asian	Native Hawaiian and Other Pacific Islander	Some other race	Total	Two races excluding Some other race, and three or more races	
										Juneau County—Con.
1 558	1 542	97.7	5	4	2	-	1	4	4	Elroy city
84	83	98.8	-	-	-	-	-	1	1	Finley town
581	574	98.6	1	-	-	1	-	5	5	Fountain town
1 159	1 127	96.0	2	16	4	-	-	10	9	Germantown town
113	113	100.0	-	-	-	-	-	-	-	Hustler village
546	521	93.5	6	8	-	-	-	11	11	Kildare town
58	57	98.3	-	-	1	-	-	-	-	Kingston town
1 745	1 708	96.9	1	28	2	-	-	6	5	Lemonweir town
726	718	98.4	2	-	2	-	-	4	4	Lindina town
1 012	980	96.1	1	8	22	-	-	1	1	Lisbon town
1 185	974	80.0	11	184	1	-	-	15	15	Lyndon town
451	434	94.8	2	9	3	-	-	3	3	Lyndon Station village
431	427	98.6	-	2	-	-	-	2	-	Marion town
3 661	3 561	95.2	22	12	39	-	-	27	23	Mauston city
882	867	97.6	2	3	2	-	3	5	5	Necedah village
2 130	2 090	96.9	6	6	6	-	1	21	14	Necedah town
1 416	1 388	96.7	2	9	8	-	-	9	4	New Lisbon city
544	542	98.7	-	-	-	-	-	2	1	Orange town
639	639	100.0	-	-	-	-	-	-	-	Plymouth town
368	361	97.8	4	3	-	-	-	-	-	Seven Mile Creek town
620	603	96.8	5	1	1	-	-	10	10	Summit town
211	210	98.1	-	-	-	-	-	1	1	Union Center village
831	822	98.6	-	3	3	-	-	3	3	Wonewoc village
781	779	99.5	-	1	-	-	-	1	1	Wonewoc town
138 820	127 287	85.1	7 446	491	1 350	53	160	2 033	1 683	Kenosha County
1 420	1 391	95.9	3	3	8	1	-	14	14	Brighton town
4 430	4 349	95.8	13	5	40	4	-	19	12	Bristol town
256	255	96.6	-	-	-	-	-	1	1	Lake Shangrila CDP (part)
-	-	(X)	-	-	-	-	-	-	-	Genoa City village (part)
81 349	71 686	79.3	6 810	337	868	37	123	1 488	1 239	Kenosha city
2 877	2 815	93.5	8	5	21	1	2	25	23	Paddock Lake village
1 453	1 430	97.1	4	2	4	-	5	8	8	Paris town
15 592	14 862	92.1	230	60	223	4	8	205	163	Pleasant Prairie village
2 862	2 820	96.3	9	2	7	-	-	24	23	Randall town
908	891	95.7	5	2	2	-	-	8	8	Powers Lake CDP (part)
9 623	9 453	95.8	50	25	29	2	10	54	45	Salem town
3 163	3 121	95.9	12	4	9	-	5	12	11	Camp Lake CDP
533	520	96.1	9	-	2	-	-	2	2	Lake Shangrila CDP (part)
2 269	2 231	95.3	2	12	4	-	-	20	19	Silver Lake village
8 688	8 141	89.9	283	24	112	3	12	113	84	Somers town
4 997	4 902	95.7	18	9	26	1	-	41	33	Twin Lakes village
3 260	3 207	97.4	16	7	8	-	-	22	20	Wheatland town
74	74	100.0	-	-	-	-	-	-	-	Powers Lake CDP (part)
20 034	19 822	98.2	27	53	25	1	6	100	89	Kewaunee County
956	942	96.4	3	6	-	-	2	3	3	Ahnapee town
3 324	3 295	98.2	3	10	2	-	-	14	14	Algoma city
998	995	99.5	-	-	-	1	-	2	2	Carlton town
567	558	97.6	-	4	-	-	-	5	5	Casco village
1 141	1 125	97.6	-	3	1	-	-	12	7	Casco town
991	986	98.9	3	-	1	-	-	1	1	Franklin town
2 790	2 747	97.9	7	11	6	-	1	18	14	Kewaunee city
945	936	97.8	1	1	2	-	-	5	5	Lincoln town
1 926	1 907	98.6	2	2	5	-	2	8	8	Luxemburg village
1 393	1 385	98.8	1	-	1	-	-	6	4	Luxemburg town
1 368	1 358	99.1	-	4	-	-	1	5	5	Montpelier town
888	874	97.4	1	8	1	-	-	4	4	Pierce town
1 471	1 456	98.6	2	3	-	-	-	10	10	Red River town
1 276	1 258	97.7	4	1	6	-	-	7	7	West Kewaunee town
106 130	100 332	93.7	975	410	3 349	18	60	986	888	La Crosse County
1 391	1 366	97.6	4	11	4	-	1	5	5	Bangor village
579	574	98.5	-	1	-	-	-	4	4	Bangor town
999	988	97.4	4	-	6	-	-	1	1	Barre town
978	962	98.3	-	1	9	-	-	6	5	Burns town
4 380	4 237	96.1	21	22	48	1	5	46	42	Campbell town
4 380	4 237	96.1	21	22	48	1	5	46	42	French Island CDP
1 717	1 683	97.1	5	4	14	-	1	10	9	Farmington town
1 525	1 510	98.2	1	-	9	-	-	5	4	Greenfield town
2 299	2 253	97.9	6	9	18	-	-	13	13	Hamilton town
3 030	2 931	96.4	2	6	62	1	2	26	15	Holland town
-	-	(X)	-	-	-	-	-	-	-	Brice Prairie CDP (part)
6 144	5 879	94.8	18	20	193	-	2	32	32	Holmen village
51 226	47 158	91.0	775	244	2 391	15	36	607	551	La Crosse city
1 457	1 436	98.2	2	-	7	-	-	12	11	Medary town
14 698	14 040	94.6	87	26	413	-	9	123	108	Onalaska city
5 179	5 035	96.6	12	31	67	-	-	34	29	Onalaska town
1 785	1 727	95.7	5	26	13	-	-	14	10	Brice Prairie CDP (part)
624	614	98.2	1	1	3	-	-	5	5	Rockland village (part)
4 653	4 513	96.3	14	12	79	1	2	32	32	Shelby town
738	724	98.1	-	3	6	-	-	5	4	Washington town
4 513	4 429	97.6	23	19	20	-	2	20	18	West Salem village
16 045	15 921	98.7	17	18	36	6	-	47	46	Lafayette County
817	816	99.1	1	-	-	-	-	-	-	Argyle village
471	457	95.4	1	6	-	1	-	6	6	Argyle town
870	867	99.5	1	1	-	-	-	1	1	Belmont village
668	661	97.8	-	1	-	-	-	6	6	Belmont town
976	960	98.4	1	1	12	1	-	1	1	Benton village
469	467	99.6	-	-	-	-	-	2	2	Benton town
260	257	98.5	-	-	-	-	-	3	3	Blanchard town
657	653	98.9	-	-	2	-	-	2	2	Blanchardville village (part)
211	211	100.0	-	-	-	-	-	-	-	Cuba City city (part)

Table 3. **Race and Hispanic or Latino: 2000**—Con.

[For information on confidentiality protection, nonsampling error, and definitions, see text]

State County County Subdivision Place	Total population	Race									Hispanic or Latino (of any race)
		One race						Two or more races			
		White	Black or African American	American Indian and Alaska Native	Asian	Native Hawaiian and Other Pacific Islander	Some other race	Number	Percent of total population	Two races excluding Some other race, and three or more races	
Lafayette County—Con.											
Darlington city	2 418	2 397	1	1	2	4	6	7	0.3	7	27
Darlington town	757	755	-	2	-	-	-	-	-	-	-
Elk Grove town	463	451	-	1	11	-	-	-	-	-	1
Fayette town	366	366	-	-	-	-	-	-	-	-	-
Gratiot village	252	250	1	-	-	-	-	1	0.4	1	-
Gratiot town	653	652	1	-	-	-	-	-	-	-	-
Hazel Green village (part)	12	12	-	-	-	-	-	-	-	-	-
Kendall town	320	314	-	-	-	-	1	5	1.6	2	8
Lamont town	267	267	-	-	-	-	-	-	-	-	2
Monticello town	148	141	7	-	-	-	-	-	-	-	-
New Diggings town	473	469	-	1	3	-	-	-	-	-	-
Seymour town	363	362	-	1	-	-	-	-	-	-	-
Shullsburg city	1 246	1 240	-	-	2	-	-	4	0.3	4	-
Shullsburg town	364	359	-	2	1	-	-	2	0.5	2	-
South Wayne village	484	482	-	-	-	-	-	2	0.4	1	-
Wayne town	496	496	-	-	-	-	-	-	-	-	7
White Oak Springs town	97	95	-	-	-	-	-	2	2.1	2	-
Willow Springs town	632	611	1	-	2	-	11	7	1.1	7	15
Wiota town	900	891	2	1	1	-	-	5	0.6	1	5
Langlade County	20 740	20 311	31	113	57	5	42	181	0.9	167	171
Ackley town	510	507	-	-	-	-	-	3	0.6	1	1
Ainsworth town	571	564	-	1	-	2	-	4	0.7	4	-
Antigo city	8 560	8 326	26	74	25	1	27	81	0.9	76	103
Antigo town	1 487	1 458	1	4	6	1	6	11	0.7	11	10
Elcho town	1 317	1 300	1	1	2	-	-	13	1.0	13	3
Evergreen town	468	457	-	2	4	-	-	5	1.1	4	2
Langlade town	472	466	-	2	-	-	-	4	0.8	2	-
Neva town	994	984	1	-	-	-	1	8	0.8	6	11
Norwood town	918	894	-	8	2	-	-	14	1.5	12	7
Parrish town	108	96	-	-	12	-	-	-	-	-	-
Peck town	354	351	1	1	-	-	-	1	0.3	1	2
Polar town	995	980	1	4	1	-	2	7	0.7	7	3
Price town	243	241	-	1	-	-	-	1	0.4	1	-
Rolling town	1 452	1 426	-	8	1	-	-	17	1.2	17	16
Summit town	168	163	-	-	2	1	-	2	1.2	2	-
Upham town	689	684	-	2	-	-	-	3	0.4	3	1
Vilas town	249	249	-	-	-	-	-	-	-	-	-
White Lake village	329	318	-	-	1	-	6	4	1.2	4	7
Wolf River town	856	847	-	5	1	-	-	3	0.4	3	5
Lincoln County	29 641	28 977	123	130	116	8	86	201	0.7	164	243
Birch town	801	613	92	37	11	-	16	32	4.0	28	39
Bradley town	2 573	2 550	2	2	3	1	5	10	0.4	9	8
Corning town	826	819	-	1	-	-	2	4	0.5	3	3
Harding town	334	329	-	1	-	1	2	1	0.3	1	2
Harrison town	793	785	-	-	4	-	-	4	0.5	4	8
King town	842	832	-	-	2	1	3	4	0.5	4	5
Merrill city	10 146	9 920	20	55	43	4	37	67	0.7	57	104
Merrill town	2 979	2 940	3	5	8	-	4	19	0.6	12	10
Pine River town	1 877	1 849	1	-	11	-	1	15	0.8	9	8
Rock Falls town	598	589	-	2	1	-	1	5	0.8	5	5
Russell town	693	681	1	-	-	-	5	6	0.9	5	6
Schley town	909	901	-	-	5	-	2	1	0.1	1	8
Scott town	1 287	1 272	2	3	1	-	-	9	0.7	8	6
Skanawan town	354	353	-	-	-	-	-	1	0.3	-	-
Somo town	121	121	-	-	-	-	-	-	-	-	-
Tomahawk city	3 770	3 694	2	24	25	1	8	16	0.4	11	29
Tomahawk town	439	434	-	-	1	-	-	4	0.9	4	2
Wilson town	299	295	-	-	1	-	-	3	1.0	3	-
Manitowoc County	82 887	79 485	245	356	1 644	34	494	629	0.8	493	1 343
Cato town	1 616	1 577	-	8	11	-	10	10	0.6	8	27
Centerville town	713	700	-	7	1	-	-	5	0.7	3	9
Cleveland village	1 361	1 334	4	2	2	-	9	10	0.7	10	20
Cooperstown town	1 403	1 379	-	7	8	-	3	6	0.4	5	9
Eaton town	761	745	1	-	1	-	3	11	1.4	10	13
Francis Creek village	681	680	-	-	-	-	1	-	-	-	6
Franklin town	1 293	1 288	-	1	1	-	-	3	0.2	3	11
Gibson town	1 352	1 338	1	1	1	1	-	10	0.7	9	7
Kellnersville village	374	369	-	4	-	-	-	1	0.3	-	-
Kiel city (part)	3 129	3 081	2	8	16	-	8	14	0.4	13	21
Kossuth town	2 033	2 008	-	6	3	-	-	16	0.8	8	3
Liberty town	1 287	1 264	-	1	-	-	14	8	0.6	7	17
Manitowoc city	34 053	31 713	202	188	1 283	25	306	336	1.0	249	859
Manitowoc town	1 073	1 062	2	1	3	-	5	-	-	-	5
Manitowoc Rapids town	2 520	2 494	4	4	3	-	12	3	0.1	3	24
Maple Grove town	852	840	-	3	1	-	2	6	0.7	5	3
Maribel village	264	254	-	2	-	-	1	7	2.7	7	1
Meeme town	1 538	1 518	-	1	5	-	11	3	0.2	3	21
Mishicot village	1 422	1 408	2	4	4	-	1	3	0.2	2	4
Mishicot town	1 409	1 379	2	2	3	-	11	12	0.9	12	25
Newton town	2 241	2 212	-	7	6	-	5	11	0.5	11	12
Reedsville village	1 187	1 164	-	16	-	-	4	3	0.3	3	10
Rockland town	896	880	-	4	-	-	9	3	0.3	3	16
St. Nazianz village	749	725	1	1	1	-	4	17	2.3	12	17
Schleswig town	1 900	1 877	1	6	2	-	-	14	0.7	12	8
Two Creeks town	551	543	-	2	-	1	5	-	-	-	8
Two Rivers city	12 639	12 100	20	56	281	7	69	106	0.8	85	170
Two Rivers town	1 912	1 887	1	9	4	-	-	11	0.6	10	8
Valders village	948	941	-	3	3	-	1	-	-	-	5
Whitelaw village	730	725	2	2	1	-	-	-	-	-	4

Table 3. **Race and Hispanic or Latino: 2000**—Con.

[For information on confidentiality protection, nonsampling error, and definitions, see text]

Not Hispanic or Latino										State County County Subdivision Place
	One race							Two or more races		
	White									
Total	Number	Percent of total population	Black or African American	American Indian and Alaska Native	Asian	Native Hawaiian and Other Pacific Islander	Some other race	Total	Two races excluding Some other race, and three or more races	
										Lafayette County—Con.
2 391	2 376	98.3	1	1	2	4	-	7	7	Darlington city
757	755	99.7	-	2	-	-	-	-	-	Darlington town
462	450	97.2	-	1	11	-	-	-	-	Elk Grove town
366	366	100.0	-	-	-	-	-	-	-	Fayette town
252	250	99.2	1	-	-	-	-	1	1	Gratiot village
653	652	99.8	1	-	-	-	-	-	-	Gratiot town
12	12	100.0	-	-	-	-	-	-	-	Hazel Green village (part)
312	310	96.9	-	-	-	-	-	2	2	Kendall town
265	265	99.3	-	-	-	-	-	-	-	Lamont town
148	141	95.3	7	-	-	-	-	-	-	Monticello town
473	469	99.2	-	1	3	-	-	-	-	New Diggings town
363	362	99.7	-	1	-	-	-	-	-	Seymour town
1 246	1 240	99.5	-	-	2	-	-	4	4	Shullsburg city
364	359	98.6	-	2	1	-	-	2	2	Shullsburg town
484	482	99.6	-	-	-	-	-	2	1	South Wayne village
489	489	98.6	-	-	-	-	-	-	-	Wayne town
97	95	97.9	-	-	-	-	-	2	2	White Oak Springs town
617	609	96.4	1	-	2	-	-	5	5	Willow Springs town
895	890	98.9	2	1	1	-	-	1	1	Wiota town
20 569	20 193	97.4	28	109	57	3	6	173	163	Langlade County
509	506	99.2	-	-	-	-	-	3	1	Ackley town
571	564	98.8	-	1	-	2	-	4	4	Ainsworth town
8 457	8 254	96.4	24	71	25	-	6	77	76	Antigo city
1 477	1 455	97.8	1	4	6	-	-	11	11	Antigo town
1 314	1 297	98.5	1	1	2	-	-	13	13	Elcho town
466	455	97.2	-	2	4	-	-	5	4	Evergreen town
472	466	98.7	-	2	-	-	-	4	2	Langlade town
983	975	98.1	-	-	-	-	-	8	6	Neva town
911	889	96.8	-	7	2	-	-	13	11	Norwood town
108	96	88.9	-	-	12	-	-	-	-	Parrish town
352	349	98.6	1	1	-	-	-	1	1	Peck town
992	979	98.4	1	4	1	-	-	7	7	Polar town
243	241	99.2	-	1	-	-	-	1	1	Price town
1 436	1 413	97.3	-	8	1	-	-	14	14	Rolling town
168	163	97.0	-	-	2	1	-	2	2	Summit town
688	683	99.1	-	2	-	-	-	3	3	Upham town
249	249	100.0	-	-	-	-	-	-	-	Vilas town
322	317	96.4	-	-	1	-	-	4	4	White Lake village
851	842	98.4	-	5	1	-	-	3	3	Wolf River town
29 398	28 857	97.4	119	120	115	4	6	177	156	Lincoln County
762	603	75.3	90	30	11	-	-	28	27	Birch town
2 565	2 549	99.1	2	2	3	-	1	8	8	Bradley town
823	819	99.2	-	1	-	-	-	3	3	Corning town
332	329	98.5	-	1	-	1	-	1	1	Harding town
785	777	98.0	-	-	4	-	-	4	4	Harrison town
837	829	98.5	-	-	2	1	1	4	4	King town
10 042	9 869	97.3	19	52	42	1	2	57	52	Merrill city
2 969	2 936	98.6	3	5	8	-	1	16	12	Merrill town
1 869	1 843	98.2	1	-	11	-	-	14	9	Pine River town
593	585	97.8	-	2	1	-	-	5	5	Rock Falls town
687	681	98.3	1	-	-	-	-	5	4	Russell town
901	895	98.5	-	-	5	-	-	1	1	Schley town
1 281	1 267	98.4	2	3	1	-	-	8	8	Scott town
354	353	99.7	-	-	-	-	-	1	-	Skanawan town
121	121	100.0	-	-	-	-	-	-	-	Somo town
3 741	3 674	97.5	1	24	25	1	1	15	11	Tomahawk city
437	432	98.4	-	-	1	-	-	4	4	Tomahawk town
299	295	98.7	-	-	1	-	-	3	3	Wilson town
81 544	78 756	95.0	227	338	1 637	29	17	540	460	Manitowoc County
1 589	1 560	96.5	-	8	11	-	-	10	8	Cato town
704	692	97.1	-	7	1	-	-	4	3	Centerville town
1 341	1 325	97.4	2	2	2	-	1	9	9	Cleveland village
1 394	1 374	97.9	-	7	8	-	-	5	5	Cooperstown town
748	735	96.6	1	-	1	-	-	11	10	Eaton town
675	675	99.1	-	-	-	-	-	-	-	Francis Creek village
1 282	1 277	98.8	-	1	1	-	-	3	3	Franklin town
1 345	1 331	98.4	1	1	1	1	-	10	9	Gibson town
374	369	98.7	-	4	-	-	-	1	-	Kellnersville village
3 108	3 072	98.2	1	7	16	-	-	12	12	Kiel city (part)
2 030	2 005	98.6	-	6	3	-	-	16	8	Kossuth town
1 270	1 260	97.9	-	1	-	-	2	7	7	Liberty town
33 194	31 253	91.8	191	174	1 281	20	4	271	229	Manitowoc city
1 068	1 061	98.9	2	1	3	-	1	-	-	Manitowoc town
2 496	2 484	98.6	3	3	3	-	-	3	3	Manitowoc Rapids town
849	839	98.5	-	3	1	-	-	6	5	Maple Grove town
263	254	96.2	-	2	-	-	-	7	7	Maribel village
1 517	1 511	98.2	-	1	2	-	-	3	3	Meeme town
1 418	1 405	98.8	2	4	4	-	-	3	2	Mishicot village
1 384	1 368	97.1	2	2	3	-	1	8	8	Mishicot town
2 229	2 201	98.2	-	7	6	-	4	11	11	Newton town
1 177	1 158	97.6	-	16	-	-	-	3	3	Reedsville village
880	873	97.4	-	4	-	-	-	3	3	Rockland town
732	716	95.6	1	1	1	-	-	13	8	St. Nazianz village
1 892	1 869	98.4	1	6	2	-	-	14	12	Schleswig town
543	540	98.0	-	2	-	1	-	-	-	Two Creeks town
12 469	12 011	95.0	17	55	279	7	4	96	82	Two Rivers city
1 904	1 880	98.3	1	8	4	-	-	11	10	Two Rivers town
943	937	98.8	-	3	3	-	-	-	-	Valders village
726	721	98.8	2	2	1	-	-	-	-	Whitelaw village

Table 3. **Race and Hispanic or Latino: 2000**—Con.

[For information on confidentiality protection, nonsampling error, and definitions, see text]

State County County Subdivision Place	Total population	Race									Hispanic or Latino (of any race)
		One race						Two or more races			
		White	Black or African American	American Indian and Alaska Native	Asian	Native Hawaiian and Other Pacific Islander	Some other race	Number	Percent of total population	Two races excluding Some other race, and three or more races	
Marathon County	125 834	118 079	347	435	5 715	26	324	908	0.7	737	979
Abbotsford city (part)	544	534	2	1	-	-	2	5	0.9	5	9
Athens village	1 095	1 081	-	1	-	-	6	7	0.6	5	23
Bergen town	615	610	-	1	-	-	-	4	0.7	3	1
Berlin town	887	883	-	-	-	-	1	3	0.3	2	5
Bern town	562	561	-	-	-	-	-	1	0.2	-	3
Bevent town	1 126	1 110	1	-	-	-	6	9	0.8	3	32
Birnamwood village (part)	10	10	-	-	-	-	-	-	-	-	-
Brighton town	611	592	-	-	14	-	1	4	0.7	3	5
Brokaw village	107	105	-	1	-	-	-	1	0.9	-	2
Cassel town	847	825	1	-	15	-	-	6	0.7	5	4
Cleveland town	1 160	1 154	-	-	1	-	3	2	0.2	2	8
Colby city (part)	460	445	-	3	-	-	6	6	1.3	6	25
Day town	1 023	1 012	-	-	1	-	-	10	1.0	9	1
Dorchester village (part)	4	4	-	-	-	-	-	-	-	-	-
Easton town	1 062	1 034	1	-	13	-	11	3	0.3	3	11
Eau Pleine town	750	744	-	-	2	-	1	3	0.4	3	2
Edgar village	1 386	1 371	2	3	3	-	2	5	0.4	3	2
Elderon village	189	187	-	-	-	-	1	1	0.5	-	9
Elderon town	567	550	-	6	3	-	5	3	0.5	3	7
Emmet town	842	837	1	-	1	-	1	2	0.2	2	5
Fenwood village	174	174	-	-	-	-	-	-	-	-	-
Frankfort town	651	646	-	-	4	-	-	1	0.2	1	1
Franzen town	505	497	-	7	-	-	-	1	0.2	1	-
Green Valley town	514	512	-	1	1	-	-	-	-	-	-
Guenther town	302	299	1	2	-	-	-	-	-	-	1
Halsey town	645	634	1	-	1	-	9	-	-	-	19
Hamburg town	910	876	5	4	3	-	2	20	2.2	4	7
Harrison town	418	408	-	2	4	-	2	2	0.5	2	3
Hatley village	476	464	-	7	1	-	-	4	0.8	4	-
Hewitt town	545	539	1	-	-	-	1	4	0.7	3	1
Holton town	907	900	1	-	-	-	-	6	0.7	6	7
Hull town	773	764	-	-	-	-	6	3	0.4	3	7
Johnson town	993	988	1	-	-	-	-	4	0.4	4	4
Knowlton town	1 688	1 669	2	3	4	1	2	7	0.4	4	7
Kronenwetter town	5 369	5 275	11	10	49	4	6	14	0.3	13	28
Evergreen CDP	3 611	3 546	3	8	40	-	6	8	0.2	7	8
McMillan town	1 790	1 756	2	6	20	-	-	6	0.3	6	3
Maine town	2 407	2 370	-	1	30	-	2	4	0.2	4	10
Marathon town	1 085	1 080	-	1	3	-	1	-	-	-	5
Marathon City village	1 640	1 616	-	-	19	-	1	4	0.2	3	5
Marshfield city (part)	417	413	-	-	-	-	2	2	0.5	2	4
Mosinee city	4 063	4 014	5	5	9	-	13	17	0.4	16	28
Mosinee town	2 146	2 102	2	11	12	2	10	7	0.3	7	15
Norrie town	967	957	4	4	1	-	1	-	-	-	5
Plover town	686	671	-	2	12	-	-	1	0.1	1	-
Reid town	1 191	1 179	1	-	2	-	1	8	0.7	6	10
Rib Falls town	907	902	1	1	-	-	-	3	0.3	2	3
Rib Mountain town	7 556	7 291	9	16	189	-	15	36	0.5	35	36
Rib Mountain CDP (part)	6 006	5 775	8	14	169	-	8	32	0.5	31	31
Rietbrock town	927	920	1	-	3	-	-	3	0.3	2	4
Ringle town	1 408	1 374	1	12	1	-	-	20	1.4	5	5
Rothschild village	4 970	4 779	14	14	143	1	4	15	0.3	14	14
Schofield city	2 117	2 025	8	6	46	1	12	19	0.9	18	28
Spencer village	1 932	1 916	1	5	1	-	5	4	0.2	4	18
Spencer town	1 341	1 320	-	4	5	-	10	2	0.1	2	12
Stettin town	2 191	2 120	5	4	48	-	8	6	0.3	5	14
Rib Mountain CDP (part)	53	45	2	-	-	-	6	-	-	-	6
Stratford village	1 523	1 495	-	6	18	-	-	4	0.3	3	15
Texas town	1 703	1 653	14	3	21	-	3	9	0.5	9	4
Unity village (part)	205	204	-	-	-	-	1	-	-	-	1
Wausau city	38 426	33 010	208	228	4 383	15	117	465	1.2	396	398
Wausau town	2 214	2 160	1	4	35	-	3	11	0.5	8	17
Weston village	12 079	11 247	36	48	590	2	39	117	1.0	83	84
Weston town	514	509	3	2	-	-	-	-	-	-	1
Wien town	712	702	-	-	4	-	2	4	0.6	4	1
Marinette County	43 384	42 550	100	215	119	9	91	300	0.7	249	325
Amberg town	854	830	9	10	2	-	-	3	0.4	2	9
Athelstane town	601	591	3	4	-	-	-	3	0.5	3	4
Beaver town	1 123	1 110	3	2	4	-	3	1	0.1	-	7
Beecher town	783	738	9	15	2	-	7	12	1.5	10	17
Coleman village	716	713	-	-	-	1	-	2	0.3	2	2
Crivitz village	998	968	2	3	2	-	9	14	1.4	14	11
Dunbar town	1 303	1 272	1	7	10	3	2	8	0.6	8	12
Goodman town	820	806	2	4	1	-	1	6	0.7	6	8
Grover town	1 729	1 714	-	6	1	1	2	5	0.3	3	6
Lake town	1 064	1 039	2	6	1	-	4	12	1.1	12	7
Marinette city	11 749	11 447	44	76	41	1	34	106	0.9	87	123
Middle Inlet town	831	817	2	6	2	-	-	4	0.5	4	1
Niagara city	1 880	1 871	1	3	1	-	1	3	0.2	1	14
Niagara town	924	907	3	3	4	-	3	4	0.4	2	10
Pembine town	1 036	1 011	2	3	6	-	3	11	1.1	10	14
Peshtigo city	3 357	3 290	4	16	19	1	3	24	0.7	24	25
Peshtigo town	3 819	3 778	-	5	14	-	4	18	0.5	17	10
Porterfield town	1 991	1 970	2	1	-	-	1	17	0.9	7	2
Pound village	355	353	-	2	-	-	-	-	-	-	-
Pound town	1 367	1 357	-	4	1	-	1	4	0.3	-	5
Silver Cliff town	529	519	1	4	-	-	-	5	0.9	4	1
Stephenson town	3 065	3 011	4	21	3	2	7	17	0.6	15	25
Wagner town	722	708	-	3	1	-	4	6	0.8	6	2
Wausaukee village	572	552	5	7	-	-	1	7	1.2	4	5
Wausaukee town	1 196	1 178	1	4	4	-	1	8	0.7	8	5

Table 3. **Race and Hispanic or Latino: 2000**—Con.

[For information on confidentiality protection, nonsampling error, and definitions, see text]

Not Hispanic or Latino										State County County Subdivision Place
	One race							Two or more races		
	White									
Total	Number	Percent of total population	Black or African American	American Indian and Alaska Native	Asian	Native Hawaiian and Other Pacific Islander	Some other race	Total	Two races excluding Some other race, and three or more races	
124 855	117 517	93.4	337	412	5 703	18	46	822	712	Marathon County
535	527	96.9	2	1	-	-	-	5	5	Abbotsford city (part)
1 072	1 064	97.2	-	1	-	-	-	7	5	Athens village
614	610	99.2	-	1	-	-	-	3	3	Bergen town
882	879	99.1	-	-	-	-	-	3	2	Berlin town
559	558	99.3	-	-	-	-	-	1	-	Bern town
1 094	1 089	96.7	1	-	-	-	-	4	3	Bevent town
10	10	100.0	-	-	-	-	-	-	-	Birnamwood village (part)
606	589	96.4	-	-	14	-	-	3	2	Brighton town
105	104	97.2	-	1	-	-	-	-	-	Brokaw village
843	821	96.9	1	-	15	-	-	6	5	Cassel town
1 152	1 149	99.1	-	-	1	-	-	2	2	Cleveland town
435	425	92.4	-	3	-	-	1	6	6	Colby city (part)
1 022	1 012	98.9	-	-	-	-	-	10	9	Day town
4	4	100.0	-	-	-	-	-	-	-	Dorchester village (part)
1 051	1 034	97.4	1	-	13	-	-	3	3	Easton town
748	743	99.1	-	-	2	-	-	3	3	Eau Pleine town
1 384	1 371	98.9	2	3	3	-	-	5	3	Edgar village
180	180	95.2	-	-	-	-	-	-	-	Elderon village
560	548	96.6	-	6	3	-	-	3	3	Elderon town
837	833	98.9	1	-	1	-	-	2	2	Emmet town
174	174	100.0	-	-	-	-	-	-	-	Fenwood village
650	645	99.1	-	-	4	-	-	1	1	Frankfort town
505	497	98.4	-	7	-	-	-	1	1	Franzen town
514	512	99.6	-	1	1	-	-	-	-	Green Valley town
301	298	98.7	1	2	-	-	-	-	-	Guenther town
626	624	96.7	1	-	1	-	-	-	-	Halsey town
903	873	95.9	5	4	3	-	-	18	4	Hamburg town
415	407	97.4	-	2	4	-	-	2	2	Harrison town
476	464	97.5	-	7	1	-	-	4	4	Hatley village
544	539	98.9	1	-	-	-	1	3	3	Hewitt town
900	893	98.5	1	-	-	-	-	6	6	Holton town
766	763	98.7	-	-	-	-	-	3	3	Hull town
989	984	99.1	1	-	-	-	-	4	4	Johnson town
1 681	1 664	98.6	2	2	4	1	1	7	4	Knowlton town
5 341	5 255	97.9	11	8	49	4	1	13	13	Kronenwetter town
3 603	3 545	98.2	3	7	40	-	1	7	7	Evergreen CDP
1 787	1 753	97.9	2	6	20	-	-	6	6	McMillan town
2 397	2 362	98.1	-	1	30	-	-	4	4	Maine town
1 080	1 076	99.2	-	1	3	-	-	-	-	Marathon town
1 635	1 611	98.2	-	-	19	-	1	4	3	Marathon City village
413	410	98.3	-	-	-	-	1	2	2	Marshfield city (part)
4 035	4 000	98.4	4	5	9	-	-	17	16	Mosinee city
2 131	2 095	97.6	2	10	12	-	5	7	7	Mosinee town
962	954	98.7	4	3	1	-	-	-	-	Norrie town
686	671	97.8	-	2	12	-	-	1	1	Plover town
1 181	1 173	98.5	-	-	2	-	-	6	6	Reid town
904	901	99.3	-	1	-	-	-	2	2	Rib Falls town
7 520	7 266	96.2	8	16	188	-	6	36	35	Rib Mountain town
5 975	5 754	95.8	7	14	168	-	-	32	31	Rib Mountain CDP (part)
923	916	98.8	1	-	3	-	-	3	2	Rietbrock town
1 403	1 371	97.4	1	12	1	-	-	18	5	Ringle town
4 956	4 769	96.0	14	13	143	1	1	15	14	Rothschild village
2 089	2 013	95.1	6	5	46	1	-	18	18	Schofield city
1 914	1 903	98.5	1	5	1	-	-	4	4	Spencer village
1 329	1 318	98.3	-	4	5	-	-	2	2	Spencer town
2 177	2 114	96.5	5	4	48	-	-	6	5	Stettin town
47	45	84.9	2	-	-	-	-	-	-	Rib Mountain CDP (part)
1 508	1 481	97.2	-	6	18	-	-	3	3	Stratford village
1 699	1 653	97.1	14	2	21	-	-	9	9	Texas town
204	204	99.5	-	-	-	-	-	-	-	Unity village (part)
38 028	32 802	85.4	205	213	4 373	9	14	412	376	Wausau city
2 197	2 147	97.0	1	4	35	-	-	10	8	Wausau town
11 995	11 202	92.7	35	48	590	2	13	105	79	Weston village
513	508	98.8	3	2	-	-	-	-	-	Weston town
711	702	98.6	-	-	4	-	1	4	4	Wien town
43 059	42 354	97.6	87	202	118	8	11	279	241	Marinette County
845	824	96.5	6	10	2	-	-	3	2	Amberg town
597	587	97.7	3	4	-	-	-	3	3	Athelstane town
1 116	1 107	98.6	2	2	4	-	-	1	-	Beaver town
766	731	93.4	9	14	2	-	-	10	10	Beecher town
714	711	99.3	-	-	-	1	-	2	2	Coleman village
987	966	96.8	2	3	2	-	-	14	14	Crivitz village
1 291	1 262	96.9	1	7	10	3	-	8	8	Dunbar town
812	800	97.6	1	4	1	-	-	6	6	Goodman town
1 723	1 710	98.9	-	6	1	1	-	5	3	Grover town
1 057	1 038	97.6	2	4	1	-	-	12	12	Lake town
11 626	11 374	96.8	42	68	40	1	7	94	83	Marinette city
830	816	98.2	2	6	2	-	-	4	4	Middle Inlet town
1 866	1 857	98.8	1	3	1	-	1	3	1	Niagara city
914	902	97.6	3	3	4	-	-	2	2	Niagara town
1 022	1 003	96.8	2	2	6	-	-	9	8	Pembine town
3 332	3 271	97.4	4	15	19	-	-	23	23	Peshtigo city
3 809	3 772	98.8	-	5	14	-	-	18	17	Peshtigo town
1 989	1 969	98.9	2	1	-	-	-	17	7	Porterfield town
355	353	99.4	-	2	-	-	-	-	-	Pound village
1 362	1 353	99.0	-	4	1	-	-	4	-	Pound town
528	519	98.1	1	4	-	-	-	4	4	Silver Cliff town
3 040	2 997	97.8	-	21	3	2	-	17	15	Stephenson town
720	708	98.1	-	3	1	-	3	5	5	Wagner town
567	550	96.2	3	7	-	-	-	7	4	Wausaukee village
1 191	1 174	98.2	1	4	4	-	-	8	8	Wausaukee town

Table 3. **Race and Hispanic or Latino: 2000**—Con.

[For information on confidentiality protection, nonsampling error, and definitions, see text]

State County County Subdivision Place	Total population	Race									Hispanic or Latino (of any race)
		One race						Two or more races			
		White	Black or African American	American Indian and Alaska Native	Asian	Native Hawaiian and Other Pacific Islander	Some other race	Number	Percent of total population	Two races excluding Some other race, and three or more races	
Marquette County	15 832	14 828	545	165	42	16	60	176	1.1	116	421
Buffalo town	1 085	1 055	1	3	2	-	8	16	1.5	15	20
Crystal Lake town	513	504	2	1	1	3	-	2	0.4	2	1
Douglas town	768	748	6	2	-	-	6	6	0.8	6	7
Endeavor village	440	427	1	-	1	-	2	9	2.0	9	3
Harris town	729	715	2	1	1	3	2	5	0.7	2	13
Mecan town	726	705	5	1	3	-	5	7	1.0	6	11
Montello city	1 397	1 343	4	14	6	2	16	12	0.9	10	33
Montello town	1 043	1 036	1	3	-	-	1	2	0.2	2	7
Moundville town	574	555	2	1	5	-	6	5	0.9	5	24
Neshkoro village	453	449	-	-	3	-	-	1	0.2	-	3
Neshkoro town	595	588	1	1	-	-	-	5	0.8	5	2
Newton town	550	541	6	-	-	-	-	3	0.5	3	3
Oxford village	536	518	8	1	3	-	3	3	0.6	3	10
Oxford town	859	837	2	5	2	6	5	2	0.2	2	8
Packwaukee town	2 574	1 874	501	115	7	1	2	74	2.9	32	220
Shields town	456	454	-	1	-	-	-	1	0.2	1	-
Springfield town	628	611	-	11	-	-	3	3	0.5	1	8
Westfield village	1 217	1 186	2	5	3	-	1	20	1.6	12	43
Westfield town	689	682	1	-	5	1	-	-	-	-	5
Menominee County	4 562	528	3	3 981	-	1	15	34	0.7	29	122
Menominee town	4 562	528	3	3 981	-	1	15	34	0.7	29	122
Keshena CDP	1 394	43	2	1 338	-	1	1	9	0.6	9	38
Legend Lake CDP	1 533	431	1	1 077	-	-	9	15	1.0	12	48
Middle Village CDP (part)	44	-	-	44	-	-	-	-	-	-	-
Neopit CDP	839	23	-	810	-	-	-	6	0.7	6	6
Zoar CDP	124	6	-	116	-	-	-	2	1.6	-	5
Milwaukee County	940 164	616 973	231 157	6 794	24 145	422	39 931	20 742	2.2	12 967	82 406
Bayside village (part)	4 415	4 163	123	7	81	4	14	23	0.5	23	77
Brown Deer village	12 170	9 984	1 522	31	319	5	80	229	1.9	174	260
Cudahy city	18 429	17 303	175	150	154	6	267	374	2.0	221	872
Fox Point village	7 012	6 700	85	8	150	1	13	55	0.8	22	74
Franklin city	29 494	26 775	1 520	106	619	10	197	267	0.9	170	780
Glendale city	13 367	11 597	1 087	31	395	13	66	178	1.3	126	236
Greendale village	14 405	13 855	41	23	296	1	81	108	0.7	91	340
Greenfield city	35 476	33 247	348	155	802	7	464	453	1.3	265	1 376
Hales Corners village	7 765	7 544	17	38	75	3	44	44	0.6	38	162
Milwaukee city (part)	596 974	298 379	222 933	5 212	17 571	301	36 428	16 150	2.7	9 811	71 646
Oak Creek city	28 456	26 169	519	169	680	1	484	434	1.5	251	1 267
River Hills village	1 631	1 398	80	2	123	-	1	27	1.7	21	34
St. Francis city	8 662	8 122	84	76	91	2	130	157	1.8	117	392
Shorewood village	13 763	12 584	332	32	439	5	116	255	1.9	185	345
South Milwaukee city	21 256	20 153	222	123	147	9	289	313	1.5	208	852
Wauwatosa city	47 271	44 422	965	128	918	31	254	553	1.2	452	813
West Allis city	61 254	57 600	818	428	812	12	720	864	1.4	607	2 155
West Milwaukee village	4 201	3 511	147	65	107	3	246	122	2.9	64	504
Whitefish Bay village	14 163	13 467	139	10	366	8	37	136	1.0	121	221
Monroe County	40 899	39 474	188	376	195	15	347	304	0.7	264	740
Adrian town	682	678	1	1	-	-	-	2	0.3	2	1
Angelo town	1 268	1 224	3	1	2	-	20	18	1.4	17	30
Byron town	1 394	1 261	2	103	5	-	6	17	1.2	14	27
Cashton village	1 005	995	1	-	-	-	4	5	0.5	5	16
Clifton town	693	689	-	-	-	-	3	1	0.1	1	3
Glendale town	579	575	-	2	-	-	-	2	0.3	2	1
Grant town	483	482	-	-	1	-	-	-	-	-	-
Greenfield town	626	613	3	7	1	-	1	1	0.2	-	3
Jefferson town	800	773	-	-	22	-	1	4	0.5	3	8
Kendall village	469	468	-	-	-	1	-	-	-	-	3
Lafayette town	318	305	6	1	1	1	4	-	-	-	8
La Grange town	1 761	1 706	1	41	2	-	5	6	0.3	6	2
Leon town	858	848	-	3	2	-	-	5	0.6	5	12
Lincoln town	827	812	2	6	1	-	5	1	0.1	1	7
Little Falls town	1 334	1 308	1	3	4	1	4	13	1.0	13	8
Melvina village	93	91	-	1	-	-	-	1	1.1	1	-
New Lyme town	141	141	-	-	-	-	-	-	-	-	-
Norwalk village	653	476	-	-	-	-	167	10	1.5	3	209
Oakdale village	297	293	-	1	-	-	-	3	1.0	3	1
Oakdale town	679	649	2	15	4	-	2	7	1.0	7	4
Portland town	686	670	1	-	13	-	-	2	0.3	-	6
Ridgeville town	491	478	-	2	1	-	10	-	-	-	20
Rockland village (part)	3	3	-	-	-	-	-	-	-	-	-
Scott town	117	110	4	3	-	-	-	-	-	-	-
Sheldon town	682	673	2	-	-	-	2	5	0.7	1	8
Sparta city	8 648	8 386	60	29	54	4	49	66	0.8	57	157
Sparta town	2 750	2 717	1	5	12	1	2	12	0.4	12	9
Tomah city	8 419	7 994	87	139	56	7	39	97	1.2	89	119
Tomah town	1 194	1 164	11	3	8	-	-	8	0.7	7	9
Warrens village	286	277	-	4	-	-	-	5	1.7	5	2
Wellington town	544	537	-	1	-	-	3	3	0.6	1	9
Wells town	529	526	-	-	1	-	-	2	0.4	2	10
Wilton village	519	496	-	-	-	-	16	7	1.3	6	44
Wilton town	925	919	-	-	5	-	-	1	0.1	1	-
Wyeville village	146	137	-	5	-	-	4	-	-	-	4
Oconto County	35 634	34 836	48	277	72	5	84	312	0.9	265	240
Abrams town	1 757	1 731	-	14	1	-	-	11	0.6	10	5
Bagley town	333	321	-	2	-	-	9	1	0.3	1	9
Brazeau town	1 408	1 388	1	2	2	-	4	11	0.8	10	14
Breed town	657	639	1	7	1	-	-	9	1.4	9	-
Chase town	2 082	2 048	-	21	4	-	1	8	0.4	7	11
Doty town	249	246	-	-	2	-	-	1	0.4	1	5
Gillett city	1 256	1 213	5	15	-	-	13	10	0.8	10	11

Table 3. **Race and Hispanic or Latino: 2000**—Con.

[For information on confidentiality protection, nonsampling error, and definitions, see text]

Not Hispanic or Latino										
	One race							Two or more races		
	White									**State** **County** **County Subdivision** **Place**
Total	Number	Percent of total population	Black or African American	American Indian and Alaska Native	Asian	Native Hawaiian and Other Pacific Islander	Some other race	Total	Two races excluding Some other race, and three or more races	
15 411	14 560	92.0	507	159	42	11	6	126	104	Marquette County
1 065	1 046	96.4	1	3	2	-	1	12	11	Buffalo town
512	503	98.1	2	1	1	3	-	2	2	Crystal Lake town
761	746	97.1	6	2	-	-	1	6	6	Douglas town
437	426	96.8	1	-	1	-	-	9	9	Endeavor village
716	708	97.1	2	1	1	-	2	2	2	Harris town
715	701	96.6	5	1	3	-	-	5	4	Mecan town
1 364	1 330	95.2	4	13	6	2	-	9	9	Montello city
1 036	1 031	98.8	1	2	-	-	-	2	2	Montello town
550	538	93.7	1	1	5	-	-	5	5	Moundville town
450	447	98.7	-	-	3	-	-	-	-	Neshkoro village
593	586	98.5	1	1	-	-	-	5	5	Neshkoro town
547	538	97.8	6	-	-	-	-	3	3	Newton town
526	510	95.1	8	-	3	-	2	3	3	Oxford village
851	836	97.3	2	5	2	4	-	2	2	Oxford town
2 354	1 726	67.1	464	113	7	1	-	43	27	Packwaukee town
456	454	99.6	-	1	-	-	-	1	1	Shields town
620	607	96.7	-	11	-	-	-	2	1	Springfield town
1 174	1 150	94.5	2	4	3	-	-	15	12	Westfield village
684	677	98.3	1	-	5	1	-	-	-	Westfield town
4 440	526	11.5	3	3 876	-	1	4	30	29	Menominee County
4 440	526	11.5	3	3 876	-	1	4	30	29	Menominee town
1 356	42	3.0	2	1 302	-	1	-	9	9	Keshena CDP
1 485	431	28.1	1	1 036	-	-	4	13	12	Legend Lake CDP
44	-	-	-	44	-	-	-	-	-	Middle Village CDP (part)
833	23	2.7	-	804	-	-	-	6	6	Neopit CDP
119	5	4.0	-	114	-	-	-	-	-	Zoar CDP
857 758	583 481	62.1	228 471	5 735	23 879	324	1 259	14 609	11 642	Milwaukee County
4 338	4 100	92.9	123	5	80	4	3	23	23	Bayside village (part)
11 910	9 822	80.7	1 516	28	318	5	17	204	158	Brown Deer village
17 557	16 814	91.2	150	142	154	5	20	272	200	Cudahy city
6 938	6 641	94.7	85	7	150	1	6	48	22	Fox Point village
28 714	26 287	89.1	1 489	91	618	10	15	204	158	Franklin city
13 131	11 459	85.7	1 077	29	395	3	18	150	119	Glendale city
14 065	13 607	94.5	38	21	296	1	18	84	81	Greendale village
34 100	32 512	91.6	342	139	796	6	9	296	241	Greenfield city
7 603	7 441	95.8	15	33	75	2	1	36	34	Hales Corners village
525 328	270 989	45.4	220 432	4 313	17 339	222	978	11 055	8 746	Milwaukee city (part)
27 189	25 514	89.7	503	150	676	1	24	321	232	Oak Creek city
1 597	1 368	83.9	80	2	122	-	1	24	20	River Hills village
8 270	7 914	91.4	80	63	91	2	3	117	104	St. Francis city
13 418	12 365	89.8	326	29	439	4	35	220	177	Shorewood village
20 404	19 682	92.6	206	110	146	9	9	242	183	South Milwaukee city
46 458	43 935	92.9	955	115	912	31	49	461	418	Wauwatosa city
59 099	56 432	92.1	778	392	801	9	36	651	552	West Allis city
3 697	3 313	78.9	138	57	105	1	6	77	59	West Milwaukee village
13 942	13 286	93.8	138	9	366	8	11	124	115	Whitefish Bay village
40 159	39 135	95.7	181	363	195	14	15	256	248	Monroe County
681	677	99.3	1	1	-	-	-	2	2	Adrian town
1 238	1 216	95.9	3	1	2	-	-	16	15	Angelo town
1 367	1 240	89.0	2	103	5	-	2	15	14	Byron town
989	983	97.8	1	-	-	-	-	5	5	Cashton village
690	689	99.4	-	-	-	-	-	1	1	Clifton town
578	574	99.1	-	2	-	-	-	2	2	Glendale town
483	482	99.8	-	-	1	-	-	-	-	Grant town
623	612	97.8	3	7	1	-	-	-	-	Greenfield town
792	767	95.9	-	-	22	-	-	3	3	Jefferson town
466	465	99.1	-	-	-	1	-	-	-	Kendall village
310	301	94.7	6	1	1	1	-	-	-	Lafayette town
1 759	1 705	96.8	1	41	2	-	4	6	6	La Grange town
846	839	97.8	-	-	2	-	-	5	5	Leon town
820	806	97.5	2	6	1	-	4	1	1	Lincoln town
1 326	1 305	97.8	1	2	4	1	-	13	13	Little Falls town
93	91	97.8	-	1	-	-	-	1	1	Melvina village
141	141	100.0	-	-	-	-	-	-	-	New Lyme town
444	440	67.4	-	-	-	-	1	3	3	Norwalk village
296	292	98.3	-	1	-	-	-	3	3	Oakdale village
675	647	95.3	2	15	4	-	-	7	7	Oakdale town
680	666	97.1	1	-	13	-	-	-	-	Portland town
471	468	95.3	-	2	1	-	-	-	-	Ridgeville town
3	3	100.0	-	-	-	-	-	-	-	Rockland village (part)
117	110	94.0	4	3	-	-	-	-	-	Scott town
674	671	98.4	2	-	-	-	-	1	1	Sheldon town
8 491	8 295	95.9	56	27	54	4	1	54	54	Sparta city
2 741	2 711	98.6	1	5	12	1	-	11	11	Sparta town
8 300	7 932	94.2	85	133	56	6	3	85	82	Tomah city
1 185	1 157	96.9	10	3	8	-	-	7	6	Tomah town
284	276	96.5	-	4	-	-	-	4	4	Warrens village
535	533	98.0	-	-	-	-	-	2	-	Wellington town
519	516	97.5	-	-	1	-	-	2	2	Wells town
475	469	90.4	-	-	-	-	-	6	6	Wilton village
925	919	99.4	-	-	5	-	-	1	1	Wilton town
142	137	93.8	-	5	-	-	-	-	-	Wyeville village
35 394	34 707	97.4	48	269	68	4	12	286	258	Oconto County
1 752	1 726	98.2	-	14	1	-	-	11	10	Abrams town
324	321	96.4	-	2	-	-	-	1	1	Bagley town
1 394	1 382	98.2	1	2	2	-	-	7	7	Brazeau town
657	639	97.3	1	7	1	-	-	9	9	Breed town
2 071	2 043	98.1	-	19	2	-	-	7	7	Chase town
244	241	96.8	-	-	2	-	-	1	1	Doty town
1 245	1 211	96.4	5	15	-	-	4	10	10	Gillett city

Table 3. **Race and Hispanic or Latino: 2000**—Con.

[For information on confidentiality protection, nonsampling error, and definitions, see text]

State County County Subdivision Place	Total population	Race									Hispanic or Latino (of any race)
		One race						Two or more races			
		White	Black or African American	American Indian and Alaska Native	Asian	Native Hawaiian and Other Pacific Islander	Some other race	Number	Percent of total population	Two races excluding Some other race, and three or more races	
Oconto County—Con.											
Gillett town	1 085	1 063	-	2	2	-	3	15	1.4	15	4
How town	563	534	-	25	-	-	-	4	0.7	4	6
Lakewood town	875	845	-	15	-	-	3	12	1.4	12	3
Lena village	510	506	1	-	-	-	1	2	0.4	2	5
Lena town	769	763	2	1	1	-	1	1	0.1	1	3
Little River town	1 065	1 037	1	3	7	-	4	13	1.2	10	11
Little Suamico town	3 877	3 794	23	21	10	1	10	18	0.5	13	31
Maple Valley town	670	662	-	5	-	-	-	3	0.4	3	2
Morgan town	882	868	2	7	-	-	-	5	0.6	3	4
Mountain town	860	845	-	4	3	-	-	8	0.9	8	3
Oconto city	4 708	4 604	1	40	8	3	10	42	0.9	25	37
Oconto town	1 251	1 201	3	11	9	-	7	20	1.6	19	20
Oconto Falls city	2 843	2 792	4	14	10	-	3	20	0.7	16	12
Oconto Falls town	1 139	1 131	1	2	-	-	-	5	0.4	4	2
Pensaukee town	1 214	1 194	-	3	-	-	5	12	1.0	8	9
Pulaski village (part)	2	2	-	-	-	-	-	-	-	-	-
Riverview town	829	815	-	3	-	-	1	10	1.2	10	3
Spruce town	871	832	-	11	8	-	3	17	2.0	16	14
Stiles town	1 465	1 439	1	6	1	-	2	16	1.1	13	7
Suring village	605	593	1	8	-	-	1	2	0.3	2	1
Townsend town	963	939	1	6	-	1	3	13	1.3	11	7
Underhill town	846	791	-	29	3	-	-	23	2.7	22	1
Oneida County	36 776	35 934	121	242	109	17	77	276	0.8	232	244
Cassian town	962	955	-	1	-	-	3	3	0.3	2	2
Crescent town	2 071	2 033	-	11	17	-	-	10	0.5	10	7
Enterprise town	274	274	-	-	-	-	-	-	-	-	1
Hazelhurst town	1 267	1 242	1	4	4	2	10	4	0.3	3	10
Lake Tomahawk town	1 160	1 090	51	9	3	-	1	6	0.5	5	8
Little Rice town	314	313	-	-	-	-	-	1	0.3	1	-
Lynne town	210	207	-	2	-	-	-	1	0.5	1	-
Minocqua town	4 859	4 745	2	50	12	1	11	38	0.8	29	46
Monico town	364	358	-	1	-	-	2	3	0.8	3	2
Newbold town	2 710	2 669	2	13	2	-	15	9	0.3	4	26
Nokomis town	1 363	1 353	-	2	1	-	-	7	0.5	7	5
Pelican town	2 902	2 846	-	8	15	1	1	31	1.1	26	9
Piehl town	93	92	-	-	-	-	1	-	-	-	1
Pine Lake town	2 720	2 651	26	20	9	-	3	11	0.4	11	16
Rhinelander city	7 735	7 490	30	74	25	9	18	89	1.2	75	56
Schoepke town	352	346	-	1	-	-	-	5	1.4	5	-
Stella town	633	618	-	3	1	-	1	10	1.6	10	2
Sugar Camp town	1 781	1 758	-	10	5	-	-	8	0.4	3	7
Three Lakes town	2 339	2 296	4	3	10	2	-	24	1.0	21	20
Woodboro town	685	681	-	-	2	-	1	1	0.1	1	5
Woodruff town	1 982	1 917	5	30	3	2	10	15	0.8	15	21
Outagamie County	160 971	151 101	867	2 471	3 595	56	1 311	1 570	1.0	1 214	3 207
Appleton city (part)	58 301	53 368	595	347	2 686	19	569	717	1.2	541	1 425
Bear Creek village	415	383	1	2	-	-	21	8	1.9	2	45
Black Creek village	1 192	1 165	-	12	1	-	1	13	1.1	8	13
Black Creek town	1 268	1 230	-	7	12	-	1	18	1.4	8	10
Bovina town	1 130	1 104	3	3	1	-	8	11	1.0	9	27
Buchanan town	5 827	5 728	9	11	46	-	4	29	0.5	18	40
Center town	3 163	3 128	3	17	3	-	1	11	0.3	10	21
Cicero town	1 092	1 084	-	1	2	-	1	4	0.4	3	5
Combined Locks village	2 422	2 380	4	10	11	-	6	11	0.5	5	30
Dale town	2 288	2 251	1	3	21	-	5	7	0.3	7	20
Deer Creek town	682	655	-	3	-	-	23	1	0.1	-	49
Ellington town	2 535	2 496	2	3	17	-	5	12	0.5	10	14
Freedom town	5 241	5 172	-	37	4	3	10	15	0.3	12	42
Grand Chute town	18 392	17 340	142	74	279	15	344	198	1.1	134	649
Greenville town	6 844	6 724	15	20	14	5	27	39	0.6	36	109
Hortonia town	1 063	1 047	-	7	3	-	2	4	0.4	3	6
Hortonville village	2 357	2 286	3	1	52	-	4	11	0.5	10	15
Howard village (part)	-	-	-	-	-	-	-	-	(X)	-	-
Kaukauna city	12 983	12 396	35	98	288	9	39	118	0.9	106	103
Kaukauna town	1 142	1 114	1	22	1	-	-	4	0.4	4	6
Kimberly village	6 146	5 995	16	44	51	-	10	30	0.5	28	46
Liberty town	834	802	1	5	1	-	19	6	0.7	3	24
Little Chute village	10 476	10 158	10	57	81	3	89	78	0.7	58	175
Maine town	831	806	2	4	-	-	16	3	0.4	1	20
Maple Creek town	687	672	-	-	1	-	11	3	0.4	3	11
New London city (part)	1 467	1 414	6	3	5	-	25	14	1.0	12	43
Nichols village	307	282	1	14	1	-	2	7	2.3	7	4
Oneida town	4 001	2 303	10	1 542	6	-	10	130	3.2	127	126
Oneida CDP (part)	585	256	-	312	-	-	-	17	2.9	17	22
Osborn town	1 029	1 014	-	9	1	-	-	5	0.5	4	-
Seymour city	3 335	3 190	5	82	5	2	15	36	1.1	28	40
Seymour town	1 216	1 169	1	28	1	-	5	12	1.0	10	17
Shiocton village	954	907	-	4	-	-	38	5	0.5	3	64
Vandenbroek town	1 351	1 338	1	1	1	-	-	10	0.7	4	8
Ozaukee County	82 317	79 621	765	162	882	14	276	597	0.7	495	1 073
Bayside village (part)	103	100	2	-	1	-	-	-	-	-	-
Belgium village	1 678	1 616	8	7	3	-	25	19	1.1	13	69
Belgium town	1 513	1 483	-	1	8	-	6	15	1.0	9	16
Cedarburg city	10 908	10 708	27	14	80	2	14	63	0.6	59	94
Cedarburg town	5 744	5 678	9	10	21	-	6	20	0.3	17	38
Fredonia village	1 934	1 883	10	9	10	-	7	15	0.8	14	27
Fredonia town	2 903	2 820	31	8	13	-	18	13	0.4	12	30
Grafton village	10 312	10 077	29	25	77	1	38	65	0.6	53	165
Grafton town	4 132	4 050	14	9	20	4	14	21	0.5	18	46
Mequon city	21 823	20 549	492	21	522	6	51	182	0.8	152	261
Newburg village (part)	92	90	-	-	1	-	-	1	1.1	1	3

Table 3. **Race and Hispanic or Latino: 2000**—Con.

[For information on confidentiality protection, nonsampling error, and definitions, see text]

Not Hispanic or Latino										
	One race							Two or more races		
	White									**State** **County** **County Subdivision** **Place**
Total	Number	Percent of total population	Black or African American	American Indian and Alaska Native	Asian	Native Hawaiian and Other Pacific Islander	Some other race	Total	Two races excluding Some other race, and three or more races	
										Oconto County—Con.
1 081	1 063	98.0	-	2	2	-	-	14	14	Gillett town
557	533	94.7	-	20	-	-	-	4	4	How town
872	843	96.3	-	15	-	-	2	12	12	Lakewood town
505	502	98.4	1	-	-	-	-	2	2	Lena village
766	761	99.0	2	1	1	-	-	1	1	Lena town
1 054	1 032	96.9	1	3	7	-	-	11	10	Little River town
3 846	3 777	97.4	23	21	8	-	4	13	13	Little Suamico town
668	660	98.5	-	5	-	-	-	3	3	Maple Valley town
878	866	98.2	2	7	-	-	-	3	3	Morgan town
857	842	97.9	-	4	3	-	-	8	8	Mountain town
4 671	4 582	97.3	1	40	8	3	-	37	23	Oconto city
1 231	1 189	95.0	3	11	9	-	-	19	18	Oconto town
2 831	2 782	97.9	4	13	10	-	2	20	16	Oconto Falls city
1 137	1 129	99.1	1	2	-	-	-	5	4	Oconto Falls town
1 205	1 190	98.0	-	3	-	-	-	12	8	Pensaukee town
2	2	100.0	-	-	-	-	-	-	-	Pulaski village (part)
826	813	98.1	-	3	-	-	-	10	10	Riverview town
857	822	94.4	-	11	8	-	-	16	16	Spruce town
1 458	1 437	98.1	1	6	1	-	-	13	13	Stiles town
604	593	98.0	1	8	-	-	-	2	2	Suring village
956	935	97.1	1	6	-	1	-	13	11	Townsend town
845	791	93.5	-	29	3	-	-	22	22	Underhill town
36 532	35 794	97.3	114	233	109	14	14	254	231	Oneida County
960	954	99.2	-	1	-	-	2	3	2	Cassian town
2 064	2 026	97.8	-	11	17	-	-	10	10	Crescent town
273	273	99.6	-	-	-	-	-	-	-	Enterprise town
1 257	1 238	97.7	1	4	4	2	5	3	3	Hazelhurst town
1 152	1 089	93.9	48	8	3	-	-	4	4	Lake Tomahawk town
314	313	99.7	-	-	-	-	-	1	1	Little Rice town
210	207	98.6	-	2	-	-	-	1	1	Lynne town
4 813	4 712	97.0	2	50	12	-	6	31	29	Minocqua town
362	358	98.4	-	1	-	-	-	3	3	Monico town
2 684	2 658	98.1	2	13	2	-	-	9	4	Newbold town
1 358	1 348	98.9	-	2	1	-	-	7	7	Nokomis town
2 893	2 840	97.9	-	8	15	1	-	29	26	Pelican town
92	92	98.9	-	-	-	-	-	-	-	Piehl town
2 704	2 639	97.0	25	20	9	-	-	11	11	Pine Lake town
7 679	7 464	96.5	30	66	25	8	1	85	75	Rhinelander city
352	346	98.3	-	1	-	-	-	5	5	Schoepke town
631	617	97.5	-	3	1	-	-	10	10	Stella town
1 774	1 755	98.5	-	10	5	-	-	4	3	Sugar Camp town
2 319	2 281	97.5	1	3	10	2	-	22	21	Three Lakes town
680	677	98.8	-	-	2	-	-	1	1	Woodboro town
1 961	1 907	96.2	5	30	3	1	-	15	15	Woodruff town
157 764	149 644	93.0	846	2 308	3 564	51	50	1 301	1 161	Outagamie County
56 876	52 652	90.3	581	323	2 660	17	34	609	513	Appleton city (part)
370	366	88.2	-	2	-	-	-	2	2	Bear Creek village
1 179	1 159	97.2	-	11	1	-	-	8	8	Black Creek village
1 258	1 225	96.6	-	7	12	-	-	14	8	Black Creek town
1 103	1 087	96.2	3	3	1	-	-	9	9	Bovina town
5 787	5 701	97.8	9	9	46	-	-	22	18	Buchanan town
3 142	3 110	98.3	3	17	2	-	-	10	10	Center town
1 087	1 081	99.0	-	1	2	-	-	3	3	Cicero town
2 392	2 363	97.6	4	8	11	-	-	6	5	Combined Locks village
2 268	2 234	97.6	1	3	21	-	2	7	7	Dale town
633	629	92.2	-	3	-	-	-	1	-	Deer Creek town
2 521	2 489	98.2	2	3	17	-	-	10	10	Ellington town
5 199	5 147	98.2	-	32	4	3	1	12	12	Freedom town
17 743	17 104	93.0	141	62	278	13	5	140	121	Grand Chute town
6 735	6 648	97.1	10	20	14	5	-	38	36	Greenville town
1 057	1 044	98.2	-	7	3	-	-	3	3	Hortonia town
2 342	2 276	96.6	3	1	52	-	-	10	10	Hortonville village
-	-	(X)	-	-	-	-	-	-	-	Howard village (part)
12 880	12 343	95.1	35	98	286	9	5	104	103	Kaukauna city
1 136	1 108	97.0	1	22	1	-	-	4	4	Kaukauna town
6 100	5 962	97.0	16	43	51	-	-	28	27	Kimberly village
810	801	96.0	1	4	1	-	-	3	3	Liberty town
10 301	10 098	96.4	10	50	80	2	3	58	58	Little Chute village
811	804	96.8	2	4	-	-	-	1	1	Maine town
676	672	97.8	-	-	1	-	-	3	3	Maple Creek town
1 424	1 397	95.2	6	3	5	-	-	13	12	New London city (part)
303	280	91.2	1	14	1	-	-	7	7	Nichols village
3 875	2 299	57.5	10	1 439	6	-	-	121	119	Oneida town
563	255	43.6	-	291	-	-	-	17	17	Oneida CDP (part)
1 029	1 014	98.5	-	9	1	-	-	5	4	Osborn town
3 295	3 169	95.0	5	81	5	2	-	33	28	Seymour city
1 199	1 160	95.4	1	27	1	-	-	10	10	Seymour town
890	886	92.9	-	1	-	-	-	3	3	Shiocton village
1 343	1 336	98.9	1	1	1	-	-	4	4	Vandenbroek town
81 244	78 894	95.8	759	148	880	11	49	503	471	Ozaukee County
103	100	97.1	2	-	1	-	-	-	-	Bayside village (part)
1 609	1 578	94.0	8	7	3	-	-	13	13	Belgium village
1 497	1 473	97.4	-	1	8	-	-	15	9	Belgium town
10 814	10 629	97.4	25	14	80	2	3	61	59	Cedarburg city
5 706	5 650	98.4	9	7	21	-	2	17	16	Cedarburg town
1 907	1 859	96.1	10	9	10	-	5	14	14	Fredonia village
2 873	2 808	96.7	31	6	13	-	2	13	12	Fredonia town
10 147	9 954	96.5	29	23	77	1	14	49	48	Grafton village
4 086	4 026	97.4	14	7	20	4	-	15	15	Grafton town
21 562	20 360	93.3	490	17	520	3	14	158	144	Mequon city
89	87	94.6	-	-	1	-	-	1	1	Newburg village (part)

Table 3. **Race and Hispanic or Latino: 2000**—Con.

[For information on confidentiality protection, nonsampling error, and definitions, see text]

State County County Subdivision Place	Total population	Race									Hispanic or Latino (of any race)
		One race						Two or more races			
		White	Black or African American	American Indian and Alaska Native	Asian	Native Hawaiian and Other Pacific Islander	Some other race	Number	Percent of total population	Two races excluding Some other race, and three or more races	
Ozaukee County—Con.											
Port Washington city	10 467	10 150	73	39	49	-	63	93	0.9	78	168
Port Washington town	1 631	1 587	18	4	7	1	5	9	0.6	8	10
Saukville village	4 068	3 963	23	6	25	-	13	38	0.9	28	89
Saukville town	1 755	1 725	5	7	4	-	10	4	0.2	1	23
Thiensville village	3 254	3 142	24	2	41	-	6	39	1.2	32	34
Pepin County	7 213	7 134	6	14	15	3	6	35	0.5	32	25
Albany town	620	607	-	-	-	2	2	9	1.5	9	2
Durand city	1 968	1 947	3	4	3	1	-	10	0.5	9	4
Durand town	694	688	-	4	2	-	-	-	-	-	-
Frankfort town	362	359	-	-	-	-	1	2	0.6	2	1
Lima town	716	712	-	1	1	-	1	1	0.1	1	4
Pepin village	878	863	1	3	5	-	-	6	0.7	6	-
Pepin town	580	575	2	2	-	-	-	1	0.2	1	4
Stockholm village	97	97	-	-	-	-	-	-	-	-	-
Stockholm town	75	75	-	-	-	-	-	-	-	-	-
Waterville town	859	850	-	-	1	-	2	6	0.7	4	9
Waubeek town	364	361	-	-	3	-	-	-	-	-	1
Pierce County	36 804	36 071	91	105	158	10	104	265	0.7	222	301
Bay City village	465	461	-	-	-	-	-	4	0.9	4	-
Clifton town	1 657	1 642	3	4	5	-	2	1	0.1	1	7
Diamond Bluff town	479	474	-	3	2	-	-	-	-	-	2
Ellsworth village	2 909	2 857	-	6	4	-	17	25	0.9	22	33
Ellsworth town	1 064	1 051	1	7	4	-	1	-	-	-	3
Elmwood village	841	824	1	2	1	-	7	6	0.7	2	12
El Paso town	690	684	-	3	-	-	-	3	0.4	3	12
Gilman town	772	757	3	2	-	-	1	9	1.2	7	3
Hartland town	814	803	-	6	2	-	1	2	0.2	1	3
Isabelle town	315	312	1	2	-	-	-	-	-	-	5
Maiden Rock village	121	120	-	1	-	-	-	-	-	-	1
Maiden Rock town	589	574	1	3	1	-	4	6	1.0	6	5
Martell town	1 070	1 061	2	-	3	-	1	3	0.3	2	3
Oak Grove town	1 522	1 501	2	1	3	-	3	12	0.8	8	10
Plum City village	574	573	-	-	-	-	-	1	0.2	1	1
Prescott city	3 764	3 695	8	18	9	-	13	21	0.6	19	46
River Falls city (part)	10 242	9 885	54	31	110	9	35	118	1.2	102	94
River Falls town	2 304	2 264	7	2	5	1	12	13	0.6	9	29
Rock Elm town	504	493	2	5	-	-	2	2	0.4	1	-
Salem town	505	504	-	-	-	-	-	1	0.2	1	4
Spring Lake town	550	544	-	1	1	-	-	4	0.7	4	1
Spring Valley village (part)	1 187	1 173	1	2	1	-	-	10	0.8	7	7
Trenton town	1 737	1 716	3	5	2	-	2	9	0.5	9	14
Trimbelle town	1 511	1 488	2	1	5	-	3	12	0.8	10	6
Union town	618	615	-	-	-	-	-	3	0.5	3	-
Polk County	41 319	40 342	63	436	109	9	82	278	0.7	233	329
Alden town	2 615	2 580	2	8	4	-	9	12	0.5	10	17
Amery city	2 845	2 787	2	20	7	5	9	15	0.5	13	27
Apple River town	1 067	1 044	3	14	-	-	-	6	0.6	6	14
Balsam Lake village	950	912	-	28	2	2	-	6	0.6	6	4
Balsam Lake town	1 384	1 341	4	19	10	-	1	9	0.7	8	8
Beaver town	753	732	-	10	1	-	4	6	0.8	6	3
Black Brook town	1 208	1 196	-	3	-	-	1	8	0.7	7	11
Bone Lake town	710	692	1	10	2	-	-	5	0.7	4	1
Centuria village	865	839	5	5	11	-	1	4	0.5	4	13
Clam Falls town	547	529	1	5	3	-	-	9	1.6	6	3
Clayton village	507	496	6	1	1	-	-	3	0.6	3	-
Clayton town	912	905	-	3	1	-	-	3	0.3	3	6
Clear Lake village	1 051	1 029	-	6	2	-	6	8	0.8	2	33
Clear Lake town	800	781	2	2	-	-	5	10	1.3	9	7
Dresser village	732	719	1	6	-	-	1	5	0.7	1	4
Eureka town	1 338	1 321	5	3	1	-	-	8	0.6	8	5
Farmington town	1 625	1 589	7	3	8	-	2	16	1.0	13	15
Frederic village	1 262	1 234	1	15	2	-	-	10	0.8	10	5
Garfield town	1 443	1 426	-	5	2	-	2	8	0.6	4	17
Georgetown town	1 004	908	-	91	2	-	-	3	0.3	3	5
Johnstown town	520	422	-	95	-	-	-	3	0.6	3	5
Laketown town	918	904	3	1	3	-	5	2	0.2	2	5
Lincoln town	2 304	2 276	1	6	9	-	2	10	0.4	6	12
Lorain town	328	314	-	7	-	-	-	7	2.1	5	6
Luck village	1 210	1 189	-	9	4	-	1	7	0.6	7	12
Luck town	881	864	1	4	3	-	-	9	1.0	8	5
McKinley town	328	318	-	3	-	1	-	6	1.8	6	2
Milltown village	888	863	-	10	-	-	6	9	1.0	8	7
Milltown town	1 146	1 132	3	10	-	-	-	1	0.1	1	5
Osceola village	2 421	2 359	9	8	5	-	9	31	1.3	28	22
Osceola town	2 085	2 060	3	2	4	-	1	15	0.7	13	10
St. Croix Falls city	2 033	2 001	1	6	4	-	11	10	0.5	9	27
St. Croix Falls town	1 119	1 102	-	1	6	-	2	8	0.7	8	5
Sterling town	724	709	-	-	10	-	1	4	0.6	1	7
Turtle Lake village (part)	65	63	-	2	-	-	-	-	-	-	-
West Sweden town	731	706	2	15	2	1	3	2	0.3	2	1
Portage County	67 182	64 316	215	242	1 511	29	288	581	0.9	448	967
Alban town	897	873	4	-	3	-	12	5	0.6	2	12
Almond village	459	442	1	1	1	1	12	1	0.2	1	33
Almond town	679	667	-	2	-	-	5	5	0.7	4	21
Amherst village	964	956	4	1	-	-	1	2	0.2	2	5
Amherst town	1 435	1 409	1	3	14	-	2	6	0.4	6	5
Amherst Junction village	305	305	-	-	-	-	-	-	-	-	-
Belmont town	623	616	-	1	-	-	5	1	0.2	-	20
Buena Vista town	1 187	1 169	1	4	3	-	4	6	0.5	4	15
Carson town	1 299	1 282	-	4	9	-	3	1	0.1	1	5

Table 3. **Race and Hispanic or Latino: 2000**—Con.

[For information on confidentiality protection, nonsampling error, and definitions, see text]

Not Hispanic or Latino										State County County Subdivision Place
	One race							Two or more races		
	White									
Total	Number	Percent of total population	Black or African American	American Indian and Alaska Native	Asian	Native Hawaiian and Other Pacific Islander	Some other race	Total	Two races excluding Some other race, and three or more races	
										Ozaukee County—Con.
10 299	10 056	96.1	71	38	49	-	9	76	74	Port Washington city
1 621	1 583	97.1	18	4	7	1	-	8	8	Port Washington town
3 979	3 896	95.8	23	6	25	-	-	29	27	Saukville village
1 732	1 715	97.7	5	7	4	-	-	1	1	Saukville town
3 220	3 120	95.9	24	2	41	-	-	33	30	Thiensville village
7 188	7 122	98.7	6	13	15	3	-	29	29	Pepin County
618	607	97.9	-	-	-	2	-	9	9	Albany town
1 964	1 945	98.8	3	3	3	1	-	9	9	Durand city
694	688	99.1	-	4	2	-	-	-	-	Durand town
361	359	99.2	-	-	-	-	-	2	2	Frankfort town
712	709	99.0	-	1	1	-	-	1	1	Lima town
878	863	98.3	1	3	5	-	-	6	6	Pepin village
576	571	98.4	2	2	-	-	-	1	1	Pepin town
97	97	100.0	-	-	-	-	-	-	-	Stockholm village
75	75	100.0	-	-	-	-	-	-	-	Stockholm town
850	848	98.7	-	-	1	-	-	1	1	Waterville town
363	360	98.9	-	-	3	-	-	-	-	Waubeek town
36 503	35 896	97.5	91	102	158	8	21	227	214	Pierce County
465	461	99.1	-	-	-	-	-	4	4	Bay City village
1 650	1 637	98.8	3	4	5	-	-	1	1	Clifton town
477	472	98.5	-	3	2	-	-	-	-	Diamond Bluff town
2 876	2 848	97.9	-	3	4	-	2	19	19	Ellsworth village
1 061	1 049	98.6	1	7	4	-	-	-	-	Ellsworth town
829	823	97.9	1	2	1	-	-	2	2	Elmwood village
678	673	97.5	-	3	-	-	-	2	2	El Paso town
769	755	97.8	3	2	-	-	-	9	7	Gilman town
811	801	98.4	-	6	2	-	-	2	1	Hartland town
310	307	97.5	1	2	-	-	-	-	-	Isabelle town
120	119	98.3	-	1	-	-	-	-	-	Maiden Rock village
584	571	96.9	1	3	1	-	2	6	6	Maiden Rock town
1 067	1 060	99.1	2	-	3	-	-	2	2	Martell town
1 512	1 497	98.4	2	1	3	-	-	9	8	Oak Grove town
573	572	99.7	-	-	-	-	-	1	1	Plum City village
3 718	3 662	97.3	8	18	9	-	1	20	19	Prescott city
10 148	9 830	96.0	54	31	110	7	10	106	99	River Falls city (part)
2 275	2 248	97.6	7	2	5	1	3	9	9	River Falls town
504	493	97.8	2	5	-	-	2	2	1	Rock Elm town
501	500	99.0	-	-	-	-	-	1	1	Salem town
549	543	98.7	-	1	1	-	-	4	4	Spring Lake town
1 180	1 170	98.6	1	2	1	-	-	6	6	Spring Valley village (part)
1 723	1 704	98.1	3	5	2	-	-	9	9	Trenton town
1 505	1 486	98.3	2	1	5	-	1	10	10	Trimbelle town
618	615	99.5	-	-	-	-	-	3	3	Union town
40 990	40 131	97.1	56	415	105	8	23	252	231	Polk County
2 598	2 566	98.1	2	8	3	-	8	11	10	Alden town
2 818	2 769	97.3	2	19	7	4	3	14	13	Amery city
1 053	1 030	96.5	3	14	-	-	-	6	6	Apple River town
946	909	95.7	-	27	2	2	-	6	6	Balsam Lake village
1 376	1 334	96.4	4	19	10	-	-	9	8	Balsam Lake town
750	730	96.9	-	10	1	-	3	6	6	Beaver town
1 197	1 186	98.2	-	3	-	-	-	8	7	Black Brook town
709	691	97.3	1	10	2	-	-	5	4	Bone Lake town
852	827	95.6	5	5	11	-	-	4	4	Centuria village
544	527	96.3	1	5	3	-	-	8	6	Clam Falls town
507	496	97.8	6	1	1	-	-	3	3	Clayton village
906	900	98.7	-	2	1	-	-	3	3	Clayton town
1 018	1 013	96.4	-	1	2	-	-	2	2	Clear Lake village
793	781	97.6	2	-	-	-	-	10	9	Clear Lake town
728	716	97.8	1	6	-	-	-	5	1	Dresser village
1 333	1 316	98.4	5	3	1	-	-	8	8	Eureka town
1 610	1 586	97.6	1	3	7	-	-	13	13	Farmington town
1 257	1 231	97.5	1	15	2	-	-	8	8	Frederic village
1 426	1 414	98.0	-	5	2	-	1	4	4	Garfield town
999	908	90.4	-	86	2	-	-	3	3	Georgetown town
515	422	81.2	-	90	-	-	-	3	3	Johnstown town
913	901	98.1	2	1	3	-	4	2	2	Laketown town
2 292	2 268	98.4	1	6	9	-	-	8	6	Lincoln town
322	308	93.9	-	7	-	-	-	7	5	Lorain town
1 198	1 178	97.4	-	8	4	-	1	7	7	Luck village
876	860	97.6	1	4	3	-	-	8	8	Luck town
326	316	96.3	-	3	-	1	-	6	6	McKinley town
881	863	97.2	-	10	-	-	-	8	8	Milltown village
1 141	1 127	98.3	3	10	-	-	-	1	1	Milltown town
2 399	2 346	96.9	9	8	5	-	1	30	28	Osceola village
2 075	2 051	98.4	3	2	4	-	-	15	13	Osceola town
2 006	1 987	97.7	1	6	2	-	-	10	9	St. Croix Falls city
1 114	1 099	98.2	-	1	6	-	-	8	8	St. Croix Falls town
717	706	97.5	-	-	10	-	-	1	1	Sterling town
65	63	96.9	-	2	-	-	-	-	-	Turtle Lake village (part)
730	706	96.6	2	15	2	1	2	2	2	West Sweden town
66 215	63 752	94.9	203	214	1 509	27	29	481	422	Portage County
885	869	96.9	4	-	3	-	7	2	2	Alban town
426	424	92.4	1	-	1	-	-	-	-	Almond village
658	652	96.0	-	2	-	-	-	4	4	Almond town
959	951	98.7	4	1	-	-	1	2	2	Amherst village
1 430	1 406	98.0	1	3	14	-	-	6	6	Amherst town
305	305	100.0	-	-	-	-	-	-	-	Amherst Junction village
603	603	96.8	-	-	-	-	-	-	-	Belmont town
1 172	1 160	97.7	1	4	3	-	-	4	4	Buena Vista town
1 294	1 280	98.5	-	4	9	-	-	1	1	Carson town

Table 3. **Race and Hispanic or Latino: 2000**—Con.

[For information on confidentiality protection, nonsampling error, and definitions, see text]

State County County Subdivision Place	Total population	Race									Hispanic or Latino (of any race)
		One race						Two or more races			
		White	Black or African American	American Indian and Alaska Native	Asian	Native Hawaiian and Other Pacific Islander	Some other race	Number	Percent of total population	Two races excluding Some other race, and three or more races	
Portage County—Con.											
Dewey town	975	966	1	-	-	-	6	2	0.2	-	9
Eau Pleine town	931	914	2	1	8	-	5	1	0.1	-	8
Grant town	2 020	1 967	1	18	20	-	3	11	0.5	8	15
Hull town	5 493	5 371	15	17	32	-	8	50	0.9	32	50
Junction City village	440	426	-	-	7	-	2	5	1.1	5	19
Lanark town	1 449	1 437	2	4	1	-	2	3	0.2	3	17
Linwood town	1 111	1 098	1	2	4	-	-	6	0.5	5	2
Milladore village (part)	-	-	-	-	-	-	-	-	(X)	-	-
Nelsonville village	191	186	-	2	-	-	-	3	1.6	3	-
New Hope town	736	729	-	2	-	-	1	4	0.5	1	6
Park Ridge village	488	477	1	-	9	-	-	1	0.2	1	4
Pine Grove town	904	838	1	2	11	1	37	14	1.5	5	93
Plover village	10 520	10 185	45	44	100	4	43	99	0.9	86	142
Plover town	2 415	2 342	6	6	45	-	2	14	0.6	8	13
Rosholt village	518	511	-	2	-	-	4	1	0.2	1	11
Sharon town	1 936	1 919	-	2	5	-	3	7	0.4	6	12
Stevens Point city	24 551	22 718	115	112	1 174	23	118	291	1.2	227	395
Stockton town	2 896	2 834	6	8	15	-	8	25	0.9	20	35
Whiting village	1 760	1 679	8	4	50	-	2	17	1.0	17	20
Price County	15 822	15 541	16	95	47	5	23	95	0.6	85	116
Catawba village	149	148	-	-	-	-	-	1	0.7	1	-
Catawba town	283	279	1	1	-	1	-	1	0.4	1	1
Eisenstein town	669	646	3	10	-	-	1	9	1.3	9	4
Elk town	1 183	1 168	-	6	-	-	1	8	0.7	8	7
Emery town	325	320	-	1	-	-	2	2	0.6	1	5
Fifield town	989	970	1	12	1	-	3	2	0.2	2	5
Flambeau town	535	526	-	-	1	-	2	6	1.1	4	9
Georgetown town	164	161	-	-	1	-	-	2	1.2	2	-
Hackett town	202	199	-	-	2	-	-	1	0.5	1	-
Harmony town	211	209	-	1	-	-	-	1	0.5	1	-
Hill town	364	359	-	3	1	1	-	-	-	-	1
Kennan village	171	171	-	-	-	-	-	-	-	-	3
Kennan town	378	376	-	-	-	-	2	-	-	-	2
Knox town	399	397	-	2	-	-	-	-	-	-	8
Lake town	1 319	1 297	2	3	3	2	1	11	0.8	10	4
Ogema town	882	875	-	3	-	-	-	4	0.5	4	-
Park Falls city	2 793	2 737	3	12	24	1	2	14	0.5	14	30
Phillips city	1 675	1 624	-	20	12	-	2	17	1.0	14	6
Prentice village	626	609	3	7	-	-	3	4	0.6	4	13
Prentice town	479	473	-	1	1	-	-	4	0.8	4	3
Spirit town	315	310	2	2	-	-	-	1	0.3	1	-
Worcester town	1 711	1 687	1	11	1	-	4	7	0.4	4	15
Racine County	188 831	156 796	19 777	687	1 363	77	6 972	3 159	1.7	2 034	14 990
Burlington city (part)	9 936	9 528	37	12	55	-	220	84	0.8	59	462
Burlington town	6 384	6 234	5	3	27	-	62	53	0.8	44	131
Bohners Lake CDP	1 952	1 923	-	1	2	-	9	17	0.9	13	38
Browns Lake CDP	1 933	1 866	3	1	17	-	30	16	0.8	12	55
Caledonia town	23 614	22 240	470	98	301	11	216	278	1.2	188	736
Franksville CDP (part)	1 573	1 524	9	8	17	-	5	10	0.6	7	47
Dover town	3 908	3 571	184	42	20	1	56	34	0.9	21	154
Eagle Lake CDP	1 320	1 263	5	11	14	-	15	12	0.9	10	74
Elmwood Park village	474	458	16	-	-	-	-	-	-	-	6
Mount Pleasant town	23 142	20 635	1 479	60	281	7	423	257	1.1	189	1 149
Franksville CDP (part)	216	207	2	-	-	-	5	2	0.9	2	5
North Bay village	260	238	12	-	-	-	1	9	3.5	2	15
Norway town	7 600	7 460	20	29	17	3	32	39	0.5	28	145
Wind Lake CDP	5 202	5 106	16	18	13	3	16	30	0.6	20	88
Racine city	81 855	56 408	16 634	328	497	42	5 841	2 105	2.6	1 294	11 422
Raymond town	3 516	3 444	16	10	18	-	3	25	0.7	14	41
Rochester village	1 149	1 118	1	4	2	-	8	16	1.4	10	40
Rochester town	2 254	2 213	7	6	5	1	12	10	0.4	8	52
Sturtevant village	5 287	4 243	835	61	21	11	44	72	1.4	48	303
Union Grove village	4 322	4 201	12	9	31	-	18	51	1.2	30	102
Waterford village	4 048	3 973	11	9	8	-	17	30	0.7	25	76
Waterford town	5 938	5 849	24	7	13	1	10	34	0.6	24	85
Waterford North CDP	4 761	4 688	17	6	10	1	8	31	0.7	21	66
Wind Point village	1 853	1 754	6	4	56	-	1	32	1.7	27	24
Yorkville town	3 291	3 229	8	5	11	-	8	30	0.9	23	47
Richland County	17 924	17 636	27	46	38	5	51	121	0.7	103	167
Akan town	444	440	-	-	-	-	4	-	-	-	4
Bloom town	487	477	-	6	-	-	1	3	0.6	2	4
Boaz village	137	136	-	1	-	-	-	-	-	-	-
Buena Vista town	1 575	1 542	4	5	5	-	6	13	0.8	11	16
Cazenovia village (part)	326	323	-	-	2	-	1	-	-	-	1
Dayton town	723	713	1	4	2	-	-	3	0.4	1	3
Eagle town	593	589	-	-	2	-	-	2	0.3	1	4
Forest town	390	382	2	1	-	3	-	2	0.5	2	4
Henrietta town	479	472	1	-	-	-	-	6	1.3	5	2
Ithaca town	648	639	1	-	4	-	-	4	0.6	4	-
Lone Rock village	929	912	2	1	1	-	5	8	0.9	7	14
Marshall town	600	584	-	1	-	-	2	13	2.2	13	11
Orion town	628	625	-	1	-	-	1	1	0.2	1	1
Richland town	1 364	1 352	-	1	3	-	4	4	0.3	4	11
Richland Center city	5 114	5 023	8	13	17	-	18	35	0.7	31	47
Richwood town	618	609	2	1	-	-	4	2	0.3	-	6
Rockbridge town	721	707	5	1	1	-	-	7	1.0	7	8
Sylvan town	547	533	-	7	-	-	3	4	0.7	4	25
Viola village (part)	422	419	-	-	-	-	1	2	0.5	1	1
Westford town	594	584	1	3	-	-	-	6	1.0	3	3
Willow town	493	483	-	-	1	2	1	6	1.2	6	2
Yuba village	92	92	-	-	-	-	-	-	-	-	-

Table 3. **Race and Hispanic or Latino: 2000**—Con.

[For information on confidentiality protection, nonsampling error, and definitions, see text]

Not Hispanic or Latino										
	One race							Two or more races		
	White									**State** **County** **County Subdivision** **Place**
Total	Number	Percent of total population	Black or African American	American Indian and Alaska Native	Asian	Native Hawaiian and Other Pacific Islander	Some other race	Total	Two races excluding Some other race, and three or more races	
										Portage County—Con.
966	965	99.0	1	-	-	-	-	-	-	Dewey town
923	912	98.0	2	1	8	-	-	-	-	Eau Pleine town
2 005	1 960	97.0	1	16	20	-	-	8	8	Grant town
5 443	5 339	97.2	15	16	31	-	-	42	29	Hull town
421	409	93.0	-	-	7	-	-	5	5	Junction City village
1 432	1 423	98.2	1	4	1	-	-	3	3	Lanark town
1 109	1 096	98.6	1	2	4	-	-	6	5	Linwood town
-	-	(X)	-	-	-	-	-	-	-	Milladore village (part)
191	186	97.4	-	2	-	-	-	3	3	Nelsonville village
730	727	98.8	-	2	-	-	-	1	-	New Hope town
484	473	96.9	1	-	9	-	-	1	1	Park Ridge village
811	796	88.1	1	-	11	1	-	2	2	Pine Grove town
10 378	10 104	96.0	45	31	100	4	7	87	81	Plover village
2 402	2 334	96.6	6	5	45	-	-	12	8	Plover town
507	504	97.3	-	2	-	-	-	1	1	Rosholt village
1 924	1 912	98.8	-	2	5	-	-	5	4	Sharon town
24 156	22 479	91.6	110	106	1 173	22	14	252	219	Stevens Point city
2 861	2 815	97.2	6	8	15	-	-	17	17	Stockton town
1 740	1 668	94.8	2	3	50	-	-	17	17	Whiting village
15 706	15 462	97.7	16	87	47	4	3	87	81	Price County
149	148	99.3	-	-	-	-	-	1	1	Catawba village
282	278	98.2	1	1	-	1	-	1	1	Catawba town
665	643	96.1	3	10	-	-	-	9	9	Eisenstein town
1 176	1 164	98.4	-	6	-	-	1	5	5	Elk town
320	319	98.2	-	-	-	-	-	1	1	Emery town
984	966	97.7	1	12	1	-	2	2	2	Fifield town
526	519	97.0	-	-	1	-	-	6	4	Flambeau town
164	161	98.2	-	-	1	-	-	2	2	Georgetown town
202	199	98.5	-	-	2	-	-	1	1	Hackett town
211	209	99.1	-	1	-	-	-	1	1	Harmony town
363	359	98.6	-	3	1	-	-	-	-	Hill town
168	168	98.2	-	-	-	-	-	-	-	Kennan village
376	376	99.5	-	-	-	-	-	-	-	Kennan town
391	390	97.7	-	1	-	-	-	-	-	Knox town
1 315	1 296	98.3	2	1	3	2	-	11	10	Lake town
882	875	99.2	-	3	-	-	-	4	4	Ogema town
2 763	2 710	97.0	3	12	24	1	-	13	13	Park Falls city
1 669	1 620	96.7	-	20	12	-	-	17	14	Phillips city
613	603	96.3	3	3	-	-	-	4	4	Prentice village
476	470	98.1	-	1	1	-	-	4	4	Prentice town
315	310	98.4	2	2	-	-	-	1	1	Spirit town
1 696	1 679	98.1	1	11	1	-	-	4	4	Worcester town
173 841	150 238	79.6	19 441	541	1 331	54	156	2 080	1 836	Racine County
9 474	9 297	93.6	37	12	55	-	2	71	58	Burlington city (part)
6 253	6 172	96.7	5	3	27	-	1	45	44	Burlington town
1 914	1 898	97.2	-	1	2	-	-	13	13	Bohners Lake CDP
1 878	1 843	95.3	3	1	17	-	1	13	12	Browns Lake CDP
22 878	21 792	92.3	469	79	297	11	18	212	170	Caledonia town
1 526	1 487	94.5	9	7	14	-	-	9	6	Franksville CDP (part)
3 754	3 492	89.4	184	37	20	1	-	20	19	Dover town
1 246	1 208	91.5	5	11	14	-	-	8	8	Eagle Lake CDP
468	452	95.4	16	-	-	-	-	-	-	Elmwood Park village
21 993	20 004	86.4	1 451	47	279	7	19	186	176	Mount Pleasant town
211	207	95.8	2	-	-	-	-	2	2	Franksville CDP (part)
245	228	87.7	12	-	-	-	-	5	1	North Bay village
7 455	7 363	96.9	20	24	17	3	-	28	26	Norway town
5 114	5 049	97.1	16	13	13	3	-	20	18	Wind Lake CDP
70 433	51 962	63.5	16 349	229	473	30	106	1 284	1 139	Racine city
3 475	3 413	97.1	16	9	18	-	-	19	14	Raymond town
1 109	1 092	95.0	1	4	2	-	-	10	10	Rochester village
2 202	2 177	96.6	5	6	5	1	-	8	8	Rochester town
4 984	4 025	76.1	822	58	21	-	5	53	48	Sturtevant village
4 220	4 134	95.7	11	9	30	-	-	36	29	Union Grove village
3 972	3 915	96.7	11	9	8	-	2	27	23	Waterford village
5 853	5 788	97.5	18	6	13	1	2	25	21	Waterford town
4 695	4 641	97.5	13	6	10	1	-	24	20	Waterford North CDP
1 829	1 736	93.7	6	4	55	-	-	28	27	Wind Point village
3 244	3 196	97.1	8	5	11	-	1	23	23	Yorkville town
17 757	17 546	97.9	26	37	38	5	6	99	89	Richland County
440	440	99.1	-	-	-	-	-	-	-	Akan town
483	477	97.9	-	4	-	-	-	2	2	Bloom town
137	136	99.3	-	1	-	-	-	-	-	Boaz village
1 559	1 530	97.1	4	5	5	-	2	13	11	Buena Vista town
325	323	99.1	-	-	2	-	-	-	-	Cazenovia village (part)
720	712	98.5	1	4	2	-	-	1	1	Dayton town
589	586	98.8	-	-	2	-	-	1	1	Eagle town
386	379	97.2	2	-	-	3	-	2	2	Forest town
477	470	98.1	1	-	-	-	-	6	5	Henrietta town
648	639	98.6	1	-	4	-	-	4	4	Ithaca town
915	903	97.2	2	1	1	-	-	8	7	Lone Rock village
589	582	97.0	-	1	-	-	2	4	4	Marshall town
627	625	99.5	-	1	-	-	-	1	1	Orion town
1 353	1 345	98.6	-	1	3	-	-	4	4	Richland town
5 067	4 995	97.7	7	13	17	-	2	33	31	Richland Center city
612	609	98.5	2	1	-	-	-	-	-	Richwood town
713	701	97.2	5	1	1	-	-	5	5	Rockbridge town
522	520	95.1	-	1	-	-	-	1	1	Sylvan town
421	419	99.3	-	-	-	-	-	2	1	Viola village (part)
591	581	97.8	1	3	-	-	-	6	3	Westford town
491	482	97.8	-	-	1	2	-	6	6	Willow town
92	92	100.0	-	-	-	-	-	-	-	Yuba village

Table 3. **Race and Hispanic or Latino: 2000**—Con.

[For information on confidentiality protection, nonsampling error, and definitions, see text]

State County County Subdivision Place	Total population	Race									Hispanic or Latino (of any race)
		One race						Two or more races			
		White	Black or African American	American Indian and Alaska Native	Asian	Native Hawaiian and Other Pacific Islander	Some other race	Number	Percent of total population	Two races excluding Some other race, and three or more races	
Rock County	152 307	138 610	7 048	422	1 191	61	2 691	2 284	1.5	1 720	5 953
Avon town	586	573	-	-	1	-	5	7	1.2	6	10
Beloit city	35 775	27 034	5 497	135	415	24	1 652	1 018	2.8	714	3 257
Beloit town	7 038	6 334	470	20	39	-	68	107	1.5	86	182
Bradford town	1 007	973	-	-	-	-	29	5	0.5	4	54
Center town	1 005	994	1	-	2	1	3	4	0.4	1	3
Clinton village	2 162	2 086	5	4	9	-	40	18	0.8	16	69
Clinton town	893	866	2	-	12	-	2	11	1.2	11	12
Edgerton city (part)	4 891	4 721	10	25	19	-	44	72	1.5	46	188
Evansville city	4 039	3 942	5	17	7	2	26	40	1.0	35	72
Footville village	788	776	2	1	-	-	-	9	1.1	8	1
Fulton town	3 158	3 120	5	9	6	-	6	12	0.4	8	21
Harmony town	2 351	2 310	11	1	20	-	1	8	0.3	8	16
Janesville city	59 498	56 682	748	146	573	19	605	725	1.2	588	1 569
Janesville town	3 750	3 495	175	10	18	2	25	25	0.7	21	55
Johnstown town	802	796	-	5	-	-	-	1	0.1	1	-
La Prairie town	929	917	3	3	3	-	-	3	0.3	2	2
Lima town	1 312	1 212	7	3	-	4	60	26	2.0	7	165
Magnolia town	854	833	4	-	5	-	2	10	1.2	10	16
Milton city	5 132	5 033	9	7	16	-	25	42	0.8	34	47
Milton town	2 844	2 789	5	5	9	-	12	24	0.8	20	33
Newark town	1 571	1 546	2	-	2	-	5	16	1.0	16	16
Orfordville village	1 272	1 239	7	1	-	-	12	13	1.0	8	29
Plymouth town	1 270	1 246	-	7	2	-	2	13	1.0	10	7
Porter town	925	915	1	1	-	-	7	1	0.1	1	17
Rock town	3 338	3 187	40	10	13	9	36	43	1.3	33	70
Spring Valley town	813	801	-	-	1	-	5	6	0.7	5	7
Turtle town	2 444	2 377	36	8	6	-	11	6	0.2	6	25
Union town	1 860	1 813	3	4	13	-	8	19	1.0	15	10
Rusk County	15 347	14 992	79	65	40	15	54	102	0.7	79	116
Atlanta town	627	620	-	4	-	-	3	-	-	-	8
Big Bend town	402	397	-	1	1	-	-	3	0.7	1	1
Big Falls town	107	107	-	-	-	-	-	-	-	-	-
Bruce village	787	779	-	2	1	-	2	3	0.4	3	2
Cedar Rapids town	37	26	-	-	-	-	11	-	-	-	11
Conrath village	98	95	-	3	-	-	-	-	-	-	-
Dewey town	523	519	-	1	1	-	-	2	0.4	1	1
Flambeau town	1 067	1 047	3	2	1	5	1	8	0.7	8	5
Glen Flora village	93	89	-	-	-	1	-	3	3.2	3	-
Grant town	767	756	2	1	-	2	4	2	0.3	2	6
Grow town	473	469	1	-	1	-	-	2	0.4	2	3
Hawkins village	317	311	-	-	-	-	1	5	1.6	5	-
Hawkins town	170	170	-	-	-	-	-	-	-	-	3
Hubbard town	168	163	-	-	4	-	-	1	0.6	1	-
Ingram village	76	76	-	-	-	-	-	-	-	-	-
Ladysmith city	3 932	3 787	58	22	19	5	4	37	0.9	27	30
Lawrence town	240	239	-	1	-	-	-	-	-	-	4
Marshall town	683	655	1	16	-	-	4	7	1.0	5	7
Murry town	275	270	-	-	-	-	2	3	1.1	3	1
Richland town	206	199	1	2	2	-	-	2	1.0	2	-
Rusk town	475	470	-	-	-	-	1	4	0.8	2	7
Sheldon village	256	255	-	-	-	-	1	-	-	-	-
South Fork town	120	119	-	-	1	-	-	-	-	-	1
Strickland town	300	284	-	-	-	-	12	4	1.3	4	12
Stubbs town	587	580	1	3	3	-	-	-	-	-	-
Thornapple town	811	786	9	3	2	-	6	5	0.6	3	8
Tony village	105	104	-	-	-	-	1	-	-	-	1
True town	291	290	-	-	-	1	-	-	-	-	-
Washington town	312	304	1	-	-	1	1	5	1.6	3	3
Weyerhaeuser village	353	351	-	-	-	-	-	2	0.6	2	1
Wilkinson town	66	64	2	-	-	-	-	-	-	-	-
Willard town	539	531	-	4	-	-	-	4	0.7	2	1
Wilson town	84	80	-	-	4	-	-	-	-	-	-
St. Croix County	63 155	61 796	177	159	389	14	141	479	0.8	386	483
Baldwin village	2 667	2 625	4	5	11	-	2	20	0.7	17	11
Baldwin town	903	878	-	1	12	-	2	10	1.1	10	14
Cady town	710	705	-	-	-	-	-	5	0.7	5	2
Cylon town	629	618	-	1	4	-	-	6	1.0	6	1
Deer Park village	227	227	-	-	-	-	-	-	-	-	-
Eau Galle town	882	857	-	-	7	-	14	4	0.5	4	8
Emerald town	691	677	1	2	9	-	-	2	0.3	2	-
Erin Prairie town	658	645	5	1	-	-	6	1	0.2	1	6
Forest town	590	585	-	1	-	-	2	2	0.3	2	5
Glenwood town	755	740	-	2	5	-	6	2	0.3	1	7
Glenwood City city	1 183	1 172	1	2	4	-	-	4	0.3	4	2
Hammond village	1 153	1 139	1	-	2	-	-	11	1.0	11	3
Hammond town	947	935	-	-	1	-	7	4	0.4	1	6
Hudson city	8 775	8 588	19	23	40	-	19	86	1.0	68	91
Hudson town	6 213	6 070	21	13	59	1	19	30	0.5	26	61
Kinnickinnic town	1 400	1 378	9	-	1	-	2	10	0.7	5	2
New Richmond city	6 310	6 193	14	15	22	-	8	58	0.9	38	49
North Hudson village	3 463	3 363	10	13	37	-	4	36	1.0	35	17
Pleasant Valley town	430	423	1	1	1	-	-	4	0.9	3	3
Richmond town	1 556	1 536	1	5	9	-	-	5	0.3	5	5
River Falls city (part)	2 318	2 244	12	14	18	2	5	23	1.0	18	25
Roberts village	969	949	1	5	4	-	3	7	0.7	7	9
Rush River town	498	482	1	2	6	-	-	7	1.4	7	-
St. Joseph town	3 436	3 365	9	9	21	5	8	19	0.6	15	26
Somerset village	1 556	1 507	12	7	1	-	7	22	1.4	19	18
Somerset town	2 644	2 583	1	8	24	1	3	24	0.9	16	10
Springfield town	808	769	1	1	24	-	3	10	1.2	9	4
Spring Valley village (part)	2	2	-	-	-	-	-	-	-	-	-
Stanton town	1 003	978	-	2	5	4	2	12	1.2	11	14

Table 3. **Race and Hispanic or Latino: 2000**—Con.

[For information on confidentiality protection, nonsampling error, and definitions, see text]

Not Hispanic or Latino										State County County Subdivision Place
	One race							Two or more races		
	White									
Total	Number	Percent of total population	Black or African American	American Indian and Alaska Native	Asian	Native Hawaiian and Other Pacific Islander	Some other race	Total	Two races excluding Some other race, and three or more races	
146 354	135 884	89.2	6 943	376	1 180	50	143	1 778	1 642	Rock County
576	568	96.9	-	-	1	-	-	7	6	Avon town
32 518	25 732	71.9	5 428	111	410	18	73	746	683	Beloit city
6 856	6 247	88.8	457	19	39	-	3	91	85	Beloit town
953	951	94.4	-	-	-	-	-	2	2	Bradford town
1 002	992	98.7	1	-	2	1	3	3	1	Center town
2 093	2 055	95.1	5	4	9	-	4	16	16	Clinton village
881	856	95.9	2	-	12	-	-	11	11	Clinton town
4 703	4 599	94.0	10	23	19	-	1	51	46	Edgerton city (part)
3 967	3 905	96.7	5	14	7	2	1	33	33	Evansville city
787	775	98.4	2	1	-	-	-	9	8	Footville village
3 137	3 110	98.5	5	8	6	-	-	8	8	Fulton town
2 335	2 295	97.6	11	1	20	-	-	8	8	Harmony town
57 929	55 840	93.9	726	134	570	17	45	597	560	Janesville city
3 695	3 470	92.5	175	9	18	2	-	21	21	Janesville town
802	796	99.3	-	5	-	-	-	1	1	Johnstown town
927	916	98.6	2	3	3	-	-	3	2	La Prairie town
1 147	1 128	86.0	7	1	-	4	-	7	7	Lima town
838	819	95.9	4	-	5	-	-	10	10	Magnolia town
5 085	5 021	97.8	9	7	14	-	1	33	28	Milton city
2 811	2 775	97.6	5	5	8	-	-	18	18	Milton town
1 555	1 540	98.0	2	-	2	-	-	11	11	Newark town
1 243	1 226	96.4	7	1	-	-	-	9	8	Orfordville village
1 263	1 241	97.7	-	7	2	-	-	13	10	Plymouth town
908	904	97.7	1	1	-	-	1	1	1	Porter town
3 268	3 155	94.5	40	10	13	6	2	42	33	Rock town
806	799	98.3	-	-	1	-	-	6	5	Spring Valley town
2 419	2 361	96.6	36	8	6	-	3	5	5	Turtle town
1 850	1 808	97.2	3	4	13	-	6	16	15	Union town
15 231	14 941	97.4	78	54	38	14	13	93	77	Rusk County
619	614	97.9	-	4	-	-	1	-	-	Atlanta town
401	396	98.5	-	1	1	-	-	3	1	Big Bend town
107	107	100.0	-	-	-	-	-	-	-	Big Falls town
785	778	98.9	-	2	1	-	1	3	3	Bruce village
26	26	70.3	-	-	-	-	-	-	-	Cedar Rapids town
98	95	96.9	-	3	-	-	-	-	-	Conrath village
522	519	99.2	-	1	1	-	-	1	1	Dewey town
1 062	1 045	97.9	2	1	1	5	-	8	8	Flambeau town
93	89	95.7	-	-	-	1	-	3	3	Glen Flora village
761	754	98.3	2	1	-	2	-	2	2	Grant town
470	466	98.5	1	-	1	-	-	2	2	Grow town
317	311	98.1	-	-	-	-	1	5	5	Hawkins village
167	167	98.2	-	-	-	-	-	-	-	Hawkins town
168	163	97.0	-	-	4	-	-	1	1	Hubbard town
76	76	100.0	-	-	-	-	-	-	-	Ingram village
3 902	3 767	95.8	58	19	18	4	2	34	27	Ladysmith city
236	235	97.9	-	1	-	-	-	-	-	Lawrence town
676	655	95.9	1	10	-	-	3	7	5	Marshall town
274	269	97.8	-	-	-	-	2	3	3	Murry town
206	199	96.6	1	2	2	-	-	2	2	Richland town
468	464	97.7	-	-	-	-	-	4	2	Rusk town
256	255	99.6	-	-	-	-	1	-	-	Sheldon village
119	119	99.2	-	-	-	-	-	-	-	South Fork town
288	284	94.7	-	-	-	-	-	4	4	Strickland town
587	580	98.8	1	3	3	-	-	-	-	Stubbs town
803	786	96.9	9	2	2	-	2	2	1	Thornapple town
104	104	99.0	-	-	-	-	-	-	-	Tony village
291	290	99.7	-	-	-	1	-	-	-	True town
309	304	97.4	1	-	-	1	-	3	3	Washington town
352	350	99.2	-	-	-	-	-	2	2	Weyerhaeuser village
66	64	97.0	2	-	-	-	-	-	-	Wilkinson town
538	530	98.3	-	4	-	-	-	4	2	Willard town
84	80	95.2	-	-	4	-	-	-	-	Wilson town
62 672	61 525	97.4	176	141	386	13	32	399	371	St. Croix County
2 656	2 618	98.2	4	5	10	-	1	18	17	Baldwin village
889	866	95.9	-	1	12	-	-	10	10	Baldwin town
708	703	99.0	-	-	-	-	-	5	5	Cady town
628	617	98.1	-	1	4	-	-	6	6	Cylon town
227	227	100.0	-	-	-	-	-	-	-	Deer Park village
874	857	97.2	-	-	7	-	7	3	3	Eau Galle town
691	677	98.0	1	2	9	-	-	2	2	Emerald town
652	645	98.0	5	1	-	-	-	1	1	Erin Prairie town
585	582	98.6	-	1	-	-	-	2	2	Forest town
748	740	98.0	-	2	5	-	-	1	1	Glenwood town
1 181	1 170	98.9	1	2	4	-	-	4	4	Glenwood City city
1 150	1 136	98.5	1	-	2	-	-	11	11	Hammond village
941	935	98.7	-	-	1	-	4	1	1	Hammond town
8 684	8 533	97.2	19	20	40	-	5	67	65	Hudson city
6 152	6 029	97.0	21	13	58	1	3	27	26	Hudson town
1 398	1 377	98.4	9	-	1	-	2	9	5	Kinnickinnic town
6 261	6 168	97.7	13	14	22	-	3	41	37	New Richmond city
3 446	3 352	96.8	10	13	37	-	-	34	34	North Hudson village
427	421	97.9	1	1	1	-	-	3	3	Pleasant Valley town
1 551	1 531	98.4	1	5	9	-	-	5	5	Richmond town
2 293	2 233	96.3	12	14	18	2	-	14	13	River Falls city (part)
960	943	97.3	1	5	4	-	-	7	7	Roberts village
498	482	96.8	1	2	6	-	-	7	7	Rush River town
3 410	3 351	97.5	9	8	21	5	-	16	15	St. Joseph town
1 538	1 499	96.3	12	6	1	-	-	20	18	Somerset village
2 634	2 580	97.6	1	8	24	1	-	20	16	Somerset town
804	766	94.8	1	1	24	-	2	10	9	Springfield town
2	2	100.0	-	-	-	-	-	-	-	Spring Valley village (part)
989	967	96.4	-	1	5	4	-	12	11	Stanton town

Table 3. **Race and Hispanic or Latino: 2000**—Con.

[For information on confidentiality protection, nonsampling error, and definitions, see text]

State County County Subdivision Place	Total population	Race									Hispanic or Latino (of any race)
		One race						Two or more races			
		White	Black or African American	American Indian and Alaska Native	Asian	Native Hawaiian and Other Pacific Islander	Some other race	Number	Percent of total population	Two races excluding Some other race, and three or more races	
St. Croix County—Con.											
Star Prairie village	574	561	1	-	12	-	-	-	-	-	1
Star Prairie town	2 944	2 847	45	13	17	1	4	17	0.6	13	24
Troy town	3 661	3 597	4	12	14	-	10	24	0.7	17	43
Warren town	1 320	1 306	3	1	5	-	-	5	0.4	4	6
Wilson village	176	168	-	-	7	-	-	1	0.6	1	2
Woodville village	1 104	1 084	-	-	7	-	5	8	0.7	5	8
Sauk County	55 225	53 775	142	479	144	9	324	352	0.6	281	938
Baraboo city	10 711	10 402	55	83	56	-	44	71	0.7	61	168
Baraboo town	1 828	1 782	4	15	5	1	10	11	0.6	11	29
Bear Creek town	497	495	-	-	-	-	2	-	-	-	4
Cazenovia village (part)	-	-	-	-	-	-	-	-	(X)	-	-
Dellona town	1 199	1 107	1	78	5	-	2	6	0.5	6	11
Delton town	2 024	1 899	8	92	1	5	12	7	0.3	6	22
Excelsior town	1 410	1 383	-	12	4	-	-	11	0.8	8	5
Fairfield town	1 023	996	3	6	3	-	5	10	1.0	8	14
Franklin town	696	687	-	7	-	-	-	2	0.3	-	5
Freedom town	416	407	-	-	5	-	1	3	0.7	3	1
Greenfield town	911	895	6	1	-	-	2	7	0.8	7	6
Honey Creek town	736	717	-	4	-	-	12	3	0.4	2	14
Ironton village	250	244	6	-	-	-	-	-	-	-	4
Ironton town	650	648	1	-	-	-	-	1	0.2	1	4
Lake Delton village	1 982	1 888	2	51	8	-	8	25	1.3	16	33
La Valle village	326	318	-	-	-	-	7	1	0.3	1	7
La Valle town	1 203	1 188	-	1	1	-	7	6	0.5	5	11
Lime Ridge village	169	169	-	-	-	-	-	-	-	-	1
Loganville village	276	276	-	-	-	-	-	-	-	-	1
Merrimac village	416	403	3	1	1	-	5	3	0.7	3	6
Merrimac town	868	866	-	-	1	-	1	-	-	-	1
Lake Wisconsin CDP (part)	55	53	-	-	1	-	1	-	-	-	1
North Freedom village	649	638	-	5	-	-	-	6	0.9	6	7
Plain village	792	781	2	5	-	-	3	1	0.1	1	7
Prairie du Sac village	3 231	3 171	4	7	10	-	15	24	0.7	19	66
Prairie du Sac town	1 138	1 114	1	-	10	-	-	13	1.1	12	2
Reedsburg city	7 827	7 627	13	62	15	1	48	61	0.8	49	124
Reedsburg town	1 236	1 229	-	4	2	-	-	1	0.1	1	5
Rock Springs village	425	422	1	2	-	-	-	-	-	-	5
Sauk City village	3 109	3 016	12	7	6	-	45	23	0.7	18	117
Spring Green village	1 444	1 433	2	2	1	1	1	4	0.3	4	2
Spring Green town	1 585	1 564	2	3	1	-	2	13	0.8	10	17
Sumpter town	1 021	934	3	2	2	-	73	7	0.7	4	153
Troy town	773	764	-	-	-	-	4	5	0.6	4	5
Washington town	904	893	2	2	-	-	6	1	0.1	1	17
West Baraboo village	1 248	1 199	7	22	6	1	5	8	0.6	6	20
Westfield town	611	606	-	-	-	-	4	1	0.2	1	18
Winfield town	752	746	-	1	1	-	-	4	0.5	2	4
Wisconsin Dells city (part)	106	99	3	4	-	-	-	-	-	-	4
Woodland town	783	769	1	-	-	-	-	13	1.7	5	18
Sawyer County	16 196	13 236	51	2 603	48	3	56	199	1.2	179	145
Bass Lake town	2 244	1 346	1	852	4	-	8	33	1.5	29	27
Chief Lake CDP (part)	339	51	1	285	-	-	-	2	0.6	1	6
Little Round Lake CDP (part)	369	49	-	316	-	-	3	1	0.3	1	12
Reserve CDP (part)	11	-	-	11	-	-	-	-	-	-	-
Couderay village	96	76	-	19	-	-	1	-	-	-	1
Couderay town	469	200	-	264	-	-	-	5	1.1	4	-
Reserve CDP (part)	317	58	-	258	-	-	-	1	0.3	1	-
Draper town	171	162	-	8	-	-	-	1	0.6	-	2
Edgewater town	586	575	-	4	-	1	1	5	0.9	5	9
Exeland village	212	186	-	8	-	-	3	15	7.1	15	3
Hayward city	2 129	1 908	3	172	14	-	12	20	0.9	18	18
Hayward town	3 279	2 444	3	772	13	2	6	39	1.2	31	21
Chief Lake CDP (part)	246	63	-	183	-	-	-	-	-	-	-
Little Round Lake CDP (part)	579	29	-	536	-	-	2	12	2.1	10	14
Hunter town	765	480	-	274	-	-	-	11	1.4	11	8
Chief Lake CDP (part)	40	27	-	13	-	-	-	-	-	-	-
Little Round Lake CDP (part)	-	-	-	-	-	-	-	-	(X)	-	-
New Post CDP (part)	327	95	-	231	-	-	-	1	0.3	1	6
Lenroot town	1 165	1 123	-	19	3	-	2	18	1.5	17	2
Meadowbrook town	146	133	2	4	-	-	4	3	2.1	3	4
Meteor town	170	163	-	3	-	-	1	3	1.8	3	1
Ojibwa town	267	258	-	6	-	-	-	3	1.1	3	1
Radisson village	222	198	1	20	-	-	2	1	0.5	1	6
Radisson town	465	415	-	29	-	-	1	20	4.3	20	4
New Post CDP (part)	40	32	-	8	-	-	-	-	-	-	-
Reserve CDP (part)	-	-	-	-	-	-	-	-	(X)	-	-
Round Lake town	962	946	1	3	2	-	7	3	0.3	3	4
Sand Lake town	774	650	-	115	1	-	2	6	0.8	6	5
Reserve CDP (part)	108	19	-	89	-	-	-	-	-	-	-
Spider Lake town	391	379	1	4	-	-	2	5	1.3	5	-
Weirgor town	370	349	-	9	6	-	1	5	1.4	5	9
Winter village	344	332	2	7	-	-	1	2	0.6	-	5
Winter town	969	913	37	11	5	-	2	1	0.1	-	15
Shawano County	40 664	37 251	91	2 545	136	18	128	495	1.2	436	407
Almon town	591	547	-	23	5	-	1	15	2.5	13	6
Angelica town	1 635	1 608	1	10	8	-	1	7	0.4	7	1
Aniwa village	272	264	-	1	-	-	-	7	2.6	7	3
Aniwa town	586	577	3	2	-	1	-	3	0.5	3	1
Bartelme town	700	164	-	520	3	-	-	13	1.9	13	7
Belle Plaine town	1 867	1 806	-	38	8	1	-	14	0.7	14	4
Birnamwood village (part)	785	766	1	1	10	-	-	7	0.9	7	1
Birnamwood town	711	638	-	60	8	-	-	5	0.7	5	8
Bonduel village	1 416	1 369	2	17	-	-	16	12	0.8	5	27

Table 3. **Race and Hispanic or Latino: 2000**—Con.

[For information on confidentiality protection, nonsampling error, and definitions, see text]

Not Hispanic or Latino										
	One race							Two or more races		
	White									**State** **County** **County Subdivision** **Place**
Total	Number	Percent of total population	Black or African American	American Indian and Alaska Native	Asian	Native Hawaiian and Other Pacific Islander	Some other race	Total	Two races excluding Some other race, and three or more races	
										St. Croix County—Con.
573	560	97.6	1	-	12	-	-	-	-	Star Prairie village
2 920	2 838	96.4	45	6	17	-	-	14	13	Star Prairie town
3 618	3 576	97.7	4	8	13	-	-	17	14	Troy town
1 314	1 300	98.5	3	1	5	-	-	5	4	Warren town
174	166	94.3	-	-	7	-	-	1	1	Wilson village
1 096	1 078	97.6	-	-	7	-	5	6	5	Woodville village
54 287	53 241	96.4	138	462	143	9	12	282	265	Sauk County
10 543	10 300	96.2	55	74	55	-	2	57	55	Baraboo city
1 799	1 761	96.3	4	13	5	1	4	11	11	Baraboo town
493	493	99.2	-	-	-	-	-	-	-	Bear Creek town
-	-	(X)	-	-	-	-	-	-	-	Cazenovia village (part)
1 188	1 099	91.7	1	77	5	-	-	6	6	Dellona town
2 002	1 888	93.3	8	92	1	5	1	7	6	Delton town
1 405	1 382	98.0	-	12	4	-	-	7	7	Excelsior town
1 009	989	96.7	3	6	3	-	-	8	8	Fairfield town
691	683	98.1	-	7	-	-	-	1	-	Franklin town
415	407	97.8	-	-	5	-	-	3	3	Freedom town
905	890	97.7	6	1	-	-	1	7	7	Greenfield town
722	716	97.3	-	4	-	-	-	2	2	Honey Creek town
246	240	96.0	6	-	-	-	-	-	-	Ironton village
646	644	99.1	1	-	-	-	-	1	1	Ironton town
1 949	1 870	94.3	2	49	8	-	-	20	14	Lake Delton village
319	318	97.5	-	-	-	-	-	1	1	La Valle village
1 192	1 184	98.4	-	1	1	-	-	6	5	La Valle town
168	168	99.4	-	-	-	-	-	-	-	Lime Ridge village
275	275	99.6	-	-	-	-	-	-	-	Loganville village
410	402	96.6	3	1	1	-	-	3	3	Merrimac village
867	866	99.8	-	-	1	-	-	-	-	Merrimac town
54	53	96.4	-	-	1	-	-	-	-	Lake Wisconsin CDP (part)
642	631	97.2	-	5	-	-	-	6	6	North Freedom village
785	777	98.1	2	5	-	-	-	1	1	Plain village
3 165	3 123	96.7	4	7	10	-	-	21	18	Prairie du Sac village
1 136	1 112	97.7	1	-	10	-	-	13	12	Prairie du Sac town
7 703	7 568	96.7	13	59	15	1	-	47	46	Reedsburg city
1 231	1 224	99.0	-	4	2	-	-	1	1	Reedsburg town
420	417	98.1	1	2	-	-	-	-	-	Rock Springs village
2 992	2 951	94.9	9	7	6	-	3	16	15	Sauk City village
1 442	1 432	99.2	2	2	1	1	-	4	4	Spring Green village
1 568	1 552	97.9	2	3	1	-	-	10	10	Spring Green town
868	857	83.9	3	2	2	-	-	4	4	Sumpter town
768	764	98.8	-	-	-	-	-	4	4	Troy town
887	882	97.6	2	2	-	-	-	1	1	Washington town
1 228	1 186	95.0	6	22	6	1	1	6	6	West Baraboo village
593	592	96.9	-	-	-	-	-	1	1	Westfield town
748	744	98.9	-	1	1	-	-	2	2	Winfield town
102	95	89.6	3	4	-	-	-	-	-	Wisconsin Dells city (part)
765	759	96.9	1	-	-	-	-	5	5	Woodland town
16 051	13 182	81.4	50	2 562	41	2	26	188	175	Sawyer County
2 217	1 345	59.9	1	831	4	-	3	33	29	Bass Lake town
333	51	15.0	1	279	-	-	-	2	1	Chief Lake CDP (part)
357	49	13.3	-	307	-	-	-	1	1	Little Round Lake CDP (part)
11	-	-	-	11	-	-	-	-	-	Reserve CDP (part)
95	76	79.2	-	19	-	-	-	-	-	Couderay village
469	200	42.6	-	264	-	-	-	5	4	Couderay town
317	58	18.3	-	258	-	-	-	1	1	Reserve CDP (part)
169	161	94.2	-	8	-	-	-	-	-	Draper town
577	572	97.6	-	3	-	-	-	2	2	Edgewater town
209	186	87.7	-	8	-	-	-	15	15	Exeland village
2 111	1 895	89.0	3	169	13	-	11	20	18	Hayward city
3 258	2 440	74.4	3	762	13	2	3	35	30	Hayward town
246	63	25.6	-	183	-	-	-	-	-	Chief Lake CDP (part)
565	28	4.8	-	526	-	-	1	10	9	Little Round Lake CDP (part)
757	478	62.5	-	268	-	-	-	11	11	Hunter town
40	27	67.5	-	13	-	-	-	-	-	Chief Lake CDP (part)
-	-	(X)	-	-	-	-	-	-	-	Little Round Lake CDP (part)
321	95	29.1	-	225	-	-	-	1	1	New Post CDP (part)
1 163	1 123	96.4	-	19	3	-	-	18	17	Lenroot town
142	133	91.1	2	4	-	-	-	3	3	Meadowbrook town
169	163	95.9	-	3	-	-	-	3	3	Meteor town
266	257	96.3	-	6	-	-	-	3	3	Ojibwa town
216	195	87.8	-	20	-	-	-	1	1	Radisson village
461	412	88.6	-	29	-	-	-	20	20	Radisson town
40	32	80.0	-	8	-	-	-	-	-	New Post CDP (part)
-	-	(X)	-	-	-	-	-	-	-	Reserve CDP (part)
958	943	98.0	1	3	2	-	6	3	3	Round Lake town
769	646	83.5	-	115	1	-	1	6	6	Sand Lake town
108	19	17.6	-	89	-	-	-	-	-	Reserve CDP (part)
391	379	96.9	1	4	-	-	2	5	5	Spider Lake town
361	347	93.8	-	9	-	-	-	5	5	Weirgor town
339	330	95.9	2	7	-	-	-	-	-	Winter village
954	901	93.0	37	11	5	-	-	-	-	Winter town
40 257	37 102	91.2	90	2 468	134	17	1	445	433	Shawano County
585	544	92.0	-	21	5	-	-	15	13	Almon town
1 634	1 608	98.3	1	10	8	-	-	7	7	Angelica town
269	261	96.0	-	1	-	-	-	7	7	Aniwa village
585	576	98.3	3	2	-	1	-	3	3	Aniwa town
693	163	23.3	-	515	2	-	-	13	13	Bartelme town
1 863	1 803	96.6	-	38	8	-	-	14	14	Belle Plaine town
784	765	97.5	1	1	10	-	-	7	7	Birnamwood village (part)
703	631	88.7	-	59	8	-	-	5	5	Birnamwood town
1 389	1 364	96.3	2	17	-	-	-	6	5	Bonduel village

Table 3. **Race and Hispanic or Latino: 2000**—Con.

[For information on confidentiality protection, nonsampling error, and definitions, see text]

State County County Subdivision Place	Total population	Race									Hispanic or Latino (of any race)
		One race						Two or more races			
		White	Black or African American	American Indian and Alaska Native	Asian	Native Hawaiian and Other Pacific Islander	Some other race	Number	Percent of total population	Two races excluding Some other race, and three or more races	
Shawano County—Con.											
Bowler village	343	268	3	57	-	-	-	15	4.4	15	-
Cecil village	466	442	-	16	3	-	3	2	0.4	1	3
Eland village	251	231	-	13	-	-	3	4	1.6	4	3
Fairbanks town	687	663	13	1	3	-	-	7	1.0	7	2
Germania town	339	329	2	1	3	-	-	4	1.2	4	1
Grant town	974	945	1	8	14	-	3	3	0.3	3	4
Green Valley town	1 024	999	1	5	-	-	10	9	0.9	8	11
Gresham village	575	395	1	135	-	-	3	41	7.1	41	12
Hartland town	825	811	-	7	1	-	5	1	0.1	1	7
Herman town	741	683	1	33	1	1	-	22	3.0	17	6
Hutchins town	539	525	-	10	-	-	-	4	0.7	4	1
Lessor town	1 112	1 099	-	8	1	-	-	4	0.4	3	4
Maple Grove town	1 045	1 035	-	3	3	-	-	4	0.4	2	11
Marion city (part)	1	1	-	-	-	-	-	-	-	-	-
Mattoon village	466	443	1	16	-	-	2	4	0.9	4	2
Morris town	485	447	1	22	1	-	3	11	2.3	11	3
Navarino town	422	414	-	1	4	-	-	3	0.7	3	1
Pella town	877	870	1	1	-	2	1	2	0.2	2	1
Pulaski village (part)	45	45	-	-	-	-	-	-	-	-	-
Red Springs town	981	450	-	506	1	-	-	24	2.4	24	38
Middle Village CDP (part)	307	21	-	286	-	-	-	-	-	-	20
Richmond town	1 719	1 627	3	63	3	-	8	15	0.9	11	22
Seneca town	567	538	-	12	2	-	1	14	2.5	14	3
Shawano city	8 298	7 388	27	654	45	10	46	128	1.5	105	134
Tigerton village	764	742	1	15	1	-	-	5	0.7	4	8
Washington town	1 903	1 814	2	62	-	-	8	17	0.9	12	24
Waukechon town	928	903	-	11	1	-	6	7	0.8	5	7
Wescott town	3 653	3 432	4	158	6	3	7	43	1.2	40	32
Wittenberg village	1 177	1 136	2	26	1	-	-	12	1.0	10	3
Wittenberg town	894	837	20	29	-	-	1	7	0.8	7	6
Sheboygan County	112 646	104 438	1 224	409	3 698	28	1 642	1 207	1.1	813	3 789
Adell village	517	504	-	1	2	1	2	7	1.4	5	12
Cascade village	666	658	1	6	-	-	-	1	0.2	1	11
Cedar Grove village	1 887	1 856	1	9	3	-	2	16	0.8	9	50
Elkhart Lake village	1 021	1 008	-	-	1	-	4	8	0.8	8	11
Glenbeulah village	378	376	-	-	-	-	2	-	-	-	2
Greenbush town	2 773	2 060	642	48	5	1	8	9	0.3	9	110
Herman town	2 044	1 950	51	2	22	-	11	8	0.4	7	25
Holland town	2 360	2 323	5	-	2	-	2	28	1.2	24	16
Howards Grove village	2 792	2 756	1	3	13	-	12	7	0.3	7	21
Kohler village	1 926	1 872	1	-	37	1	5	10	0.5	7	16
Lima town	2 948	2 909	4	3	12	-	8	12	0.4	9	27
Lyndon town	1 468	1 440	3	2	2	-	7	14	1.0	10	10
Mitchell town	1 132	1 122	-	5	2	-	-	3	0.3	-	8
Mosel town	839	835	1	-	1	-	-	2	0.2	2	5
Oostburg village	2 660	2 636	4	2	8	-	4	6	0.2	6	33
Plymouth city	7 781	7 660	18	17	34	-	15	37	0.5	35	86
Plymouth town	3 115	3 055	13	6	8	1	6	26	0.8	18	27
Random Lake village	1 551	1 511	-	9	2	4	12	13	0.8	9	25
Rhine town	2 244	2 216	1	6	6	2	3	10	0.4	6	9
Russell town	399	397	-	-	2	-	-	-	-	-	3
Scott town	1 804	1 768	1	5	11	-	-	19	1.1	15	16
Sheboygan city	50 792	44 507	436	242	3 290	18	1 447	852	1.7	526	3 034
Sheboygan town	5 874	5 646	7	9	145	-	32	35	0.6	25	68
Sheboygan Falls city	6 772	6 640	23	21	20	-	20	48	0.7	44	58
Sheboygan Falls town	1 706	1 675	-	6	19	-	1	5	0.3	3	9
Sherman town	1 520	1 495	4	2	1	-	12	6	0.4	6	22
Waldo village	450	439	-	-	6	-	-	5	1.1	4	-
Wilson town	3 227	3 124	7	5	44	-	27	20	0.6	18	75
Taylor County	19 680	19 427	17	37	46	-	37	116	0.6	93	127
Aurora town	386	379	-	1	2	-	-	4	1.0	4	-
Browning town	850	837	-	-	1	-	10	2	0.2	1	22
Chelsea town	719	716	-	-	1	-	-	2	0.3	2	3
Cleveland town	262	262	-	-	-	-	-	-	-	-	-
Deer Creek town	733	722	-	-	-	-	-	11	1.5	1	19
Ford town	276	275	-	-	-	-	1	-	-	-	1
Gilman village	474	464	-	-	2	-	7	1	0.2	-	8
Goodrich town	487	486	-	-	-	-	-	1	0.2	1	5
Greenwood town	642	633	-	1	1	-	2	5	0.8	5	4
Grover town	233	227	-	6	-	-	-	-	-	-	1
Hammel town	735	726	1	2	5	-	-	1	0.1	-	-
Holway town	854	852	-	1	-	-	-	1	0.1	1	1
Jump River town	311	301	-	6	-	-	-	4	1.3	4	-
Little Black town	1 148	1 137	4	1	1	-	-	5	0.4	5	6
Lublin village	110	110	-	-	-	-	-	-	-	-	-
McKinley town	418	417	-	-	-	-	-	1	0.2	1	-
Maplehurst town	359	351	-	2	1	-	-	5	1.4	4	6
Medford city	4 350	4 293	5	8	8	-	1	35	0.8	33	25
Medford town	2 216	2 177	2	3	9	-	6	19	0.9	14	5
Molitor town	263	259	-	1	-	-	2	1	0.4	1	2
Pershing town	180	180	-	-	-	-	-	-	-	-	1
Rib Lake village	878	868	1	2	3	-	2	2	0.2	2	3
Rib Lake town	768	755	-	1	9	-	1	2	0.3	2	4
Roosevelt town	444	444	-	-	-	-	-	-	-	-	-
Stetsonville village	563	556	-	-	1	-	1	5	0.9	5	4
Taft town	361	352	-	2	1	-	4	2	0.6	2	5
Westboro town	660	648	4	-	1	-	-	7	1.1	5	2
Trempealeau County	27 010	26 688	35	45	36	3	77	126	0.5	100	240
Albion town	595	584	3	2	2	-	1	3	0.5	3	6
Arcadia city	2 402	2 352	3	3	6	-	23	15	0.6	7	74
Arcadia town	1 555	1 534	-	-	3	-	8	10	0.6	8	20

Table 3. **Race and Hispanic or Latino: 2000**—Con.

[For information on confidentiality protection, nonsampling error, and definitions, see text]

Not Hispanic or Latino										State County County Subdivision Place
	One race							Two or more races		
	White									
Total	Number	Percent of total population	Black or African American	American Indian and Alaska Native	Asian	Native Hawaiian and Other Pacific Islander	Some other race	Total	Two races excluding Some other race, and three or more races	
										Shawano County—Con.
343	268	78.1	3	57	-	-	-	15	15	Bowler village
463	442	94.8	-	16	3	-	-	2	1	Cecil village
248	231	92.0	-	13	-	-	-	4	4	Eland village
685	661	96.2	13	1	3	-	-	7	7	Fairbanks town
338	329	97.1	1	1	3	-	-	4	4	Germania town
970	944	96.9	1	8	14	-	-	3	3	Grant town
1 013	999	97.6	1	5	-	-	-	8	8	Green Valley town
563	394	68.5	1	128	-	-	-	40	40	Gresham village
818	809	98.1	-	7	1	-	-	1	1	Hartland town
735	681	91.9	1	33	1	1	-	18	17	Herman town
538	524	97.2	-	10	-	-	-	4	4	Hutchins town
1 108	1 095	98.5	-	8	1	-	-	4	3	Lessor town
1 034	1 026	98.2	-	2	3	-	-	3	2	Maple Grove town
1	1	100.0	-	-	-	-	-	-	-	Marion city (part)
464	443	95.1	1	16	-	-	-	4	4	Mattoon village
482	447	92.2	1	22	1	-	-	11	11	Morris town
421	414	98.1	-	1	3	-	-	3	3	Navarino town
876	870	99.2	1	1	-	2	-	2	2	Pella town
45	45	100.0	-	-	-	-	-	-	-	Pulaski village (part)
943	437	44.5	-	481	1	-	-	24	24	Red Springs town
287	20	6.5	-	267	-	-	-	-	-	Middle Village CDP (part)
1 697	1 622	94.4	3	58	3	-	-	11	11	Richmond town
564	536	94.5	-	12	2	-	-	14	14	Seneca town
8 164	7 346	88.5	27	630	45	10	1	105	103	Shawano city
756	736	96.3	1	14	1	-	-	4	4	Tigerton village
1 879	1 805	94.9	2	59	-	-	-	13	12	Washington town
921	903	97.3	-	11	1	-	-	6	5	Waukechon town
3 621	3 413	93.4	4	155	6	3	-	40	40	Wescott town
1 174	1 134	96.3	2	26	1	-	-	11	10	Wittenberg village
888	832	93.1	20	29	-	-	-	7	7	Wittenberg town
108 857	102 628	91.1	1 189	354	3 669	13	36	968	766	Sheboygan County
505	494	95.6	-	1	2	1	-	7	5	Adell village
655	647	97.1	1	6	-	-	-	1	1	Cascade village
1 837	1 813	96.1	1	9	3	-	-	11	9	Cedar Grove village
1 010	1 006	98.5	-	-	1	-	-	3	3	Elkhart Lake village
376	375	99.2	-	-	-	-	1	-	-	Glenbeulah village
2 663	1 955	70.5	640	48	4	1	6	9	9	Greenbush town
2 019	1 937	94.8	51	2	22	-	-	7	7	Herman town
2 344	2 315	98.1	5	-	2	-	-	22	21	Holland town
2 771	2 747	98.4	1	3	13	-	-	7	7	Howards Grove village
1 910	1 863	96.7	1	-	37	1	-	8	7	Kohler village
2 921	2 892	98.1	3	3	12	-	-	11	9	Lima town
1 458	1 436	97.8	3	2	2	-	1	14	10	Lyndon town
1 124	1 120	98.9	-	1	2	-	-	1	-	Mitchell town
834	830	98.9	1	-	1	-	-	2	2	Mosel town
2 627	2 609	98.1	4	-	8	-	-	6	6	Oostburg village
7 695	7 600	97.7	14	17	31	-	-	33	33	Plymouth city
3 088	3 043	97.7	11	5	8	-	-	21	15	Plymouth town
1 526	1 499	96.6	-	9	2	4	-	12	9	Random Lake village
2 235	2 213	98.6	1	6	6	2	-	7	6	Rhine town
396	394	98.7	-	-	2	-	-	-	-	Russell town
1 788	1 760	97.6	1	5	11	-	-	11	10	Scott town
47 758	43 189	85.0	410	198	3 266	4	23	668	501	Sheboygan city
5 806	5 617	95.6	7	8	145	-	1	28	23	Sheboygan town
6 714	6 606	97.5	23	18	20	-	2	45	43	Sheboygan Falls city
1 697	1 668	97.8	-	6	19	-	-	4	3	Sheboygan Falls town
1 498	1 485	97.7	4	2	1	-	-	6	6	Sherman town
450	439	97.6	-	-	6	-	-	5	4	Waldo village
3 152	3 076	95.3	7	5	43	-	2	19	17	Wilson town
19 553	19 342	98.3	17	37	46	-	8	103	92	Taylor County
386	379	98.2	-	1	2	-	-	4	4	Aurora town
828	825	97.1	-	-	1	-	-	2	1	Browning town
716	713	99.2	-	-	1	-	-	2	2	Chelsea town
262	262	100.0	-	-	-	-	-	-	-	Cleveland town
714	713	97.3	-	-	-	-	-	1	1	Deer Creek town
275	275	99.6	-	-	-	-	-	-	-	Ford town
466	463	97.7	-	-	2	-	-	1	-	Gilman village
482	481	98.8	-	-	-	-	-	1	1	Goodrich town
638	631	98.3	-	1	1	-	-	5	5	Greenwood town
232	226	97.0	-	6	-	-	-	-	-	Grover town
735	726	98.8	1	2	5	-	-	1	-	Hammel town
853	851	99.6	-	1	-	-	-	1	1	Holway town
311	301	96.8	-	6	-	-	-	4	4	Jump River town
1 142	1 131	98.5	4	1	1	-	-	5	5	Little Black town
110	110	100.0	-	-	-	-	-	-	-	Lublin village
418	417	99.8	-	-	-	-	-	1	1	McKinley town
353	345	96.1	-	2	1	-	-	5	4	Maplehurst town
4 325	4 270	98.2	5	8	8	-	1	33	32	Medford city
2 211	2 172	98.0	2	3	9	-	6	19	14	Medford town
261	259	98.5	-	1	-	-	-	1	1	Molitor town
179	179	99.4	-	-	-	-	-	-	-	Pershing town
875	867	98.7	1	2	3	-	-	2	2	Rib Lake village
764	751	97.8	-	1	9	-	1	2	2	Rib Lake town
444	444	100.0	-	-	-	-	-	-	-	Roosevelt town
559	553	98.2	-	-	1	-	-	5	5	Stetsonville village
356	351	97.2	-	2	1	-	-	2	2	Taft town
658	647	98.0	4	-	1	-	-	6	5	Westboro town
26 770	26 546	98.3	33	40	36	2	5	108	96	Trempealeau County
589	579	97.3	3	2	2	-	-	3	3	Albion town
2 328	2 307	96.0	2	2	6	-	-	11	7	Arcadia city
1 535	1 523	97.9	-	-	3	-	2	7	7	Arcadia town

Table 3. **Race and Hispanic or Latino: 2000**—Con.

[For information on confidentiality protection, nonsampling error, and definitions, see text]

State County County Subdivision Place	Total population	Race									Hispanic or Latino (of any race)
		One race						Two or more races			
		White	Black or African American	American Indian and Alaska Native	Asian	Native Hawaiian and Other Pacific Islander	Some other race	Number	Percent of total population	Two races excluding Some other race, and three or more races	
Trempealeau County—Con.											
Blair city	1 273	1 254	3	2	1	-	7	6	0.5	2	17
Burnside town	529	526	-	-	-	-	-	3	0.6	2	2
Caledonia town	759	754	-	3	1	-	-	1	0.1	1	8
Chimney Rock town	276	272	2	-	2	-	-	-	-	-	1
Dodge town	414	413	-	-	1	-	-	-	-	-	1
Eleva village	635	625	1	1	1	-	-	7	1.1	7	-
Ettrick village	521	514	1	-	1	-	-	5	1.0	5	-
Ettrick town	1 284	1 277	1	-	1	1	3	1	0.1	1	8
Gale town	1 426	1 403	2	-	2	-	4	15	1.1	15	3
Galesville city	1 427	1 414	2	1	2	1	1	6	0.4	6	6
Hale town	988	971	1	6	2	-	2	6	0.6	4	8
Independence city	1 244	1 225	2	2	-	-	11	4	0.3	3	20
Lincoln town	829	821	2	1	2	-	2	1	0.1	1	9
Osseo city	1 669	1 657	1	6	1	-	-	4	0.2	3	6
Pigeon town	894	877	-	-	-	-	3	14	1.6	8	11
Pigeon Falls village	388	384	3	-	1	-	-	-	-	-	-
Preston town	951	936	1	3	2	-	2	7	0.7	7	4
Strum village	1 001	990	-	-	-	-	6	5	0.5	5	14
Sumner town	806	805	-	1	-	-	-	-	-	-	-
Trempealeau village	1 319	1 296	3	9	1	1	3	6	0.5	6	8
Trempealeau town	1 618	1 605	2	4	3	-	-	4	0.2	4	5
Unity town	556	554	-	-	-	-	-	2	0.4	1	4
Whitehall city	1 651	1 645	2	1	1	-	1	1	0.1	1	5
Vernon County	28 056	27 723	18	42	60	2	75	136	0.5	109	186
Bergen town	1 317	1 299	-	1	6	-	1	10	0.8	8	5
Chaseburg village	306	306	-	-	-	-	-	-	-	-	-
Christiana town	871	866	1	-	1	-	-	3	0.3	3	-
Clinton town	1 354	1 339	-	2	4	-	4	5	0.4	5	17
Coon town	683	680	-	1	-	-	1	1	0.1	1	1
Coon Valley village	714	709	-	1	3	-	1	-	-	-	2
De Soto village (part)	248	239	-	-	2	-	1	6	2.4	5	2
Forest town	583	566	-	-	-	-	-	17	2.9	11	-
Franklin town	923	914	1	-	2	-	-	6	0.7	6	7
Genoa village	263	258	-	2	-	-	-	3	1.1	2	-
Genoa town	705	699	-	-	-	-	2	4	0.6	4	8
Greenwood town	770	764	2	-	-	1	1	2	0.3	2	5
Hamburg town	848	847	-	-	-	-	-	1	0.1	1	3
Harmony town	739	725	-	2	5	-	4	3	0.4	-	4
Hillsboro city	1 302	1 292	-	3	-	-	2	5	0.4	5	9
Hillsboro town	766	751	7	-	1	-	2	5	0.7	4	7
Jefferson town	974	961	-	2	-	-	6	5	0.5	4	10
Kickapoo town	566	564	-	1	-	-	-	1	0.2	1	2
La Farge village	775	754	1	5	-	1	4	10	1.3	6	5
Liberty town	167	167	-	-	-	-	-	-	-	-	1
Ontario village	476	452	-	4	-	-	18	2	0.4	2	23
Readstown village	395	395	-	-	-	-	-	-	-	-	-
Stark town	349	346	-	-	-	-	3	-	-	-	2
Sterling town	713	709	1	-	1	-	-	2	0.3	1	-
Stoddard village	815	808	-	1	1	-	-	5	0.6	5	1
Union town	531	528	-	1	1	-	-	1	0.2	1	1
Viola village (part)	245	241	-	1	2	-	-	1	0.4	1	7
Viroqua city	4 335	4 280	3	7	20	-	8	17	0.4	15	30
Viroqua town	1 560	1 544	-	1	4	-	1	10	0.6	7	4
Webster town	676	673	2	-	-	-	-	1	0.1	1	1
Westby city	2 045	2 027	-	5	2	-	10	1	-	1	19
Wheatland town	533	524	-	1	1	-	3	4	0.8	3	7
Whitestown town	509	496	-	1	4	-	3	5	1.0	4	3
Vilas County	21 033	18 865	43	1 909	38	2	39	137	0.7	122	181
Arbor Vitae town	3 153	3 066	1	45	7	1	2	31	1.0	24	27
Boulder Junction town	958	941	-	5	1	-	4	7	0.7	7	5
Cloverland town	919	903	2	-	7	-	1	6	0.7	6	9
Conover town	1 137	1 123	4	3	2	-	1	4	0.4	4	8
Eagle River city	1 443	1 385	20	28	-	1	5	4	0.3	3	12
Lac du Flambeau town	3 004	1 188	6	1 784	-	-	9	17	0.6	14	48
Lac du Flambeau CDP	1 646	203	5	1 425	-	-	5	8	0.5	7	35
Land O'Lakes town	882	868	-	6	3	-	4	1	0.1	1	4
Lincoln town	2 579	2 537	3	10	5	-	5	19	0.7	18	17
Manitowish Waters town	646	640	-	-	-	-	3	3	0.5	2	13
Phelps town	1 350	1 317	-	16	4	-	-	13	1.0	13	11
Plum Lake town	486	478	-	-	-	-	-	8	1.6	8	-
Presque Isle town	513	512	-	-	1	-	-	-	-	-	3
St. Germain town	1 932	1 898	4	5	7	-	5	13	0.7	11	19
Washington town	1 577	1 556	3	6	1	-	-	11	0.7	11	5
Winchester town	454	453	-	1	-	-	-	-	-	-	-
Walworth County	93 759	88 597	790	219	612	24	2 452	1 065	1.1	581	6 136
Bloomfield town	5 537	5 256	108	6	19	2	65	81	1.5	53	220
Pell Lake CDP	2 988	2 922	14	5	9	-	11	27	0.9	17	64
Powers Lake CDP (part)	495	481	-	-	1	-	1	12	2.4	11	9
Burlington city (part)	-	-	-	-	-	-	-	-	(X)	-	-
Darien village	1 572	1 464	8	4	-	1	69	26	1.7	18	222
Darien town	1 747	1 664	7	2	3	-	52	19	1.1	11	146
Delavan city	7 956	6 704	91	37	53	6	849	216	2.7	90	1 690
Delavan town	4 559	4 272	32	15	34	1	160	45	1.0	27	345
Delavan Lake CDP (part)	2 272	2 107	8	4	10	1	113	29	1.3	17	195
East Troy village	3 564	3 449	6	10	19	-	48	32	0.9	23	105
East Troy town	3 830	3 767	9	4	9	-	14	27	0.7	12	44
Potter Lake CDP	1 099	1 080	2	1	1	-	4	11	1.0	4	9
Elkhorn city	7 305	6 926	34	29	40	2	207	67	0.9	42	448
Fontana-on-Geneva Lake village	1 754	1 723	7	-	15	-	7	2	0.1	1	19
Geneva town	4 099	3 913	25	4	22	-	102	33	0.8	17	191
Como CDP	1 870	1 747	13	2	3	-	76	29	1.6	14	131

Table 3. **Race and Hispanic or Latino: 2000**—Con.

[For information on confidentiality protection, nonsampling error, and definitions, see text]

Not Hispanic or Latino										State County County Subdivision Place
	One race							Two or more races		
	White									
Total	Number	Percent of total population	Black or African American	American Indian and Alaska Native	Asian	Native Hawaiian and Other Pacific Islander	Some other race	Total	Two races excluding Some other race, and three or more races	
										Trempealeau County—Con.
1 256	1 247	98.0	3	2	1	-	-	3	2	Blair city
527	526	99.4	-	-	-	-	-	1	-	Burnside town
751	747	98.4	-	2	1	-	-	1	1	Caledonia town
275	271	98.2	2	-	2	-	-	-	-	Chimney Rock town
413	412	99.5	-	-	1	-	-	-	-	Dodge town
635	625	98.4	1	1	1	-	-	7	7	Eleva village
521	514	98.7	1	-	1	-	-	5	5	Ettrick village
1 276	1 272	99.1	1	-	1	1	-	1	1	Ettrick town
1 423	1 401	98.2	2	-	2	-	3	15	15	Gale town
1 421	1 409	98.7	2	1	2	1	-	6	6	Galesville city
980	970	98.2	1	3	2	-	-	4	4	Hale town
1 224	1 217	97.8	2	2	-	-	-	3	3	Independence city
820	814	98.2	2	1	2	-	-	1	1	Lincoln town
1 663	1 651	98.9	1	6	1	-	-	4	3	Osseo city
883	870	97.3	-	-	-	-	-	13	8	Pigeon town
388	384	99.0	3	-	1	-	-	-	-	Pigeon Falls village
947	934	98.2	1	3	2	-	-	7	7	Preston town
987	982	98.1	-	-	-	-	-	5	5	Strum village
806	805	99.9	-	1	-	-	-	-	-	Sumner town
1 311	1 294	98.1	2	9	1	-	-	5	5	Trempealeau village
1 613	1 600	98.9	2	4	3	-	-	4	4	Trempealeau town
552	551	99.1	-	-	-	-	-	1	1	Unity town
1 646	1 641	99.4	2	1	1	-	-	1	1	Whitehall city
27 870	27 617	98.4	18	33	60	2	17	123	104	Vernon County
1 312	1 298	98.6	-	-	6	-	-	8	8	Bergen town
306	306	100.0	-	-	-	-	-	-	-	Chaseburg village
871	866	99.4	1	-	1	-	-	3	3	Christiana town
1 337	1 326	97.9	-	2	4	-	-	5	5	Clinton town
682	680	99.6	-	-	-	-	1	1	1	Coon town
712	709	99.3	-	-	3	-	-	-	-	Coon Valley village
246	238	96.0	-	-	2	-	-	6	5	De Soto village (part)
583	566	97.1	-	-	-	-	-	17	11	Forest town
916	907	98.3	1	-	2	-	-	6	6	Franklin town
263	258	98.1	-	2	-	-	-	3	2	Genoa village
697	693	98.3	-	-	-	-	-	4	4	Genoa town
765	762	99.0	2	-	-	1	-	-	-	Greenwood town
845	844	99.5	-	-	-	-	-	1	1	Hamburg town
735	724	98.0	-	2	5	-	1	3	-	Harmony town
1 293	1 285	98.7	-	3	-	-	-	5	5	Hillsboro city
759	747	97.5	7	-	1	-	-	4	4	Hillsboro town
964	953	97.8	-	1	-	-	6	4	4	Jefferson town
564	562	99.3	-	1	-	-	-	1	1	Kickapoo town
770	754	97.3	1	4	-	1	3	7	4	La Farge village
166	166	99.4	-	-	-	-	-	-	-	Liberty town
453	447	93.9	-	4	-	-	-	2	2	Ontario village
395	395	100.0	-	-	-	-	-	-	-	Readstown village
347	344	98.6	-	-	-	-	3	-	-	Stark town
713	709	99.4	1	-	1	-	-	2	1	Sterling town
814	807	99.0	-	1	1	-	-	5	5	Stoddard village
530	527	99.2	-	1	1	-	-	1	1	Union town
238	234	95.5	-	1	2	-	-	1	1	Viola village (part)
4 305	4 257	98.2	3	6	20	-	3	16	15	Viroqua city
1 556	1 544	99.0	-	1	4	-	-	7	6	Viroqua town
675	672	99.4	2	-	-	-	-	1	1	Webster town
2 026	2 020	98.8	-	3	2	-	-	1	1	Westby city
526	521	97.7	-	-	1	-	-	4	3	Wheatland town
506	496	97.4	-	1	4	-	-	5	4	Whitestown town
20 852	18 765	89.2	42	1 876	37	2	9	121	115	Vilas County
3 126	3 047	96.6	1	44	6	1	-	27	24	Arbor Vitae town
953	940	98.1	-	5	1	-	-	7	7	Boulder Junction town
910	897	97.6	2	-	7	-	-	4	4	Cloverland town
1 129	1 116	98.2	4	3	2	-	-	4	4	Conover town
1 431	1 376	95.4	20	28	-	1	2	4	3	Eagle River city
2 956	1 181	39.3	5	1 752	-	-	2	16	14	Lac du Flambeau town
1 611	200	12.2	4	1 399	-	-	1	7	7	Lac du Flambeau CDP
878	867	98.3	-	6	3	-	1	1	1	Land O'Lakes town
2 562	2 531	98.1	3	10	5	-	-	13	13	Lincoln town
633	628	97.2	-	-	-	-	3	2	2	Manitowish Waters town
1 339	1 306	96.7	-	16	4	-	-	13	13	Phelps town
486	478	98.4	-	-	-	-	-	8	8	Plum Lake town
510	509	99.2	-	-	1	-	-	-	-	Presque Isle town
1 913	1 885	97.6	4	5	7	-	1	11	11	St. Germain town
1 572	1 551	98.4	3	6	1	-	-	11	11	Washington town
454	453	99.8	-	1	-	-	-	-	-	Winchester town
87 623	85 428	91.1	747	177	592	16	46	617	535	Walworth County
5 317	5 124	92.5	107	6	18	2	8	52	50	Bloomfield town
2 924	2 876	96.3	13	5	9	-	3	18	16	Pell Lake CDP
486	474	95.8	-	-	1	-	-	11	11	Powers Lake CDP (part)
-	-	(X)	-	-	-	-	-	-	-	Burlington city (part)
1 350	1 323	84.2	7	1	-	1	-	18	15	Darien village
1 601	1 575	90.2	7	2	3	-	3	11	11	Darien town
6 266	5 995	75.4	91	21	53	-	5	101	87	Delavan city
4 214	4 118	90.3	28	11	27	1	-	29	27	Delavan town
2 077	2 044	90.0	8	4	3	1	-	17	17	Delavan Lake CDP (part)
3 459	3 404	95.5	5	6	19	-	4	21	19	East Troy village
3 786	3 746	97.8	9	4	9	-	1	17	12	East Troy town
1 090	1 076	97.9	2	1	1	-	1	9	4	Potter Lake CDP
6 857	6 717	92.0	34	25	40	2	2	37	33	Elkhorn city
1 735	1 712	97.6	7	-	15	-	-	1	-	Fontana-on-Geneva Lake village
3 908	3 834	93.5	25	4	22	-	-	23	16	Geneva town
1 739	1 700	90.9	13	2	3	-	-	21	14	Como CDP

Table 3. **Race and Hispanic or Latino: 2000**—Con.

[For information on confidentiality protection, nonsampling error, and definitions, see text]

State County County Subdivision Place	Total population	Race										Hispanic or Latino (of any race)
		One race						Two or more races				
		White	Black or African American	American Indian and Alaska Native	Asian	Native Hawaiian and Other Pacific Islander	Some other race	Number	Percent of total population	Two races excluding Some other race, and three or more races		
Walworth County—Con.												
Genoa City village (part)	1 949	1 900	3	3	10	-	6	27	1.4	24		63
Lafayette town	2 251	2 170	23	13	22	-	11	12	0.5	9		60
La Grange town	2 444	2 397	3	3	8	2	8	23	0.9	12		39
Lake Geneva city	7 148	6 491	64	8	77	4	369	135	1.9	47		1 054
Linn town	2 194	2 149	4	1	11	1	18	10	0.5	9		61
Lyons town	3 440	3 358	11	8	12	1	15	35	1.0	25		74
Mukwonago village (part)	-	-	-	-	-	-	-	-	(X)	-		-
Richmond town	1 835	1 772	1	7	8	-	42	5	0.3	5		83
Sharon village	1 549	1 446	9	7	7	-	56	24	1.5	13		113
Sharon town	912	898	-	-	1	-	5	8	0.9	2		20
Spring Prairie town	2 089	2 042	17	8	4	-	3	15	0.7	14		29
Sugar Creek town	3 331	3 241	4	5	14	-	32	35	1.1	16		89
Troy town	2 328	2 295	3	8	10	-	9	3	0.1	2		34
Walworth village	2 304	2 240	11	2	15	1	27	8	0.3	6		165
Walworth town	1 676	1 649	4	1	1	-	9	12	0.7	5		42
Delavan Lake CDP (part)	80	80	-	-	-	-	-	-	-	-		5
Whitewater city (part)	12 572	11 673	292	32	180	2	246	147	1.2	83		667
Whitewater town	1 399	1 367	2	-	10	-	6	14	1.0	12		23
Williams Bay village	2 415	2 371	12	2	8	1	17	4	0.2	3		90
Washburn County	16 036	15 599	27	162	30	4	19	195	1.2	178		143
Barronett town	405	395	2	1	1	-	-	6	1.5	6		2
Bashaw town	921	904	2	1	4	-	-	10	1.1	8		4
Bass Lake town	535	505	1	13	1	1	-	14	2.6	13		4
Beaver Brook town	643	632	-	7	-	-	1	3	0.5	3		3
Birchwood village	518	499	-	8	1	-	1	9	1.7	9		12
Birchwood town	453	438	1	-	2	-	-	12	2.6	12		2
Brooklyn town	281	279	-	1	-	-	-	1	0.4	1		3
Casey town	466	457	1	4	2	-	-	2	0.4	1		4
Chicog town	268	262	-	3	-	-	1	2	0.7	2		2
Crystal town	323	319	-	3	-	-	-	1	0.3	1		-
Evergreen town	1 076	1 056	-	3	1	1	2	13	1.2	10		9
Frog Creek town	160	158	-	-	-	-	-	2	1.3	2		-
Gull Lake town	158	151	-	-	-	-	-	7	4.4	7		1
Long Lake town	737	723	-	5	2	-	-	7	0.9	7		4
Madge town	454	452	-	1	1	-	-	-	-	-		3
Minong village	531	516	-	7	2	-	-	6	1.1	6		4
Minong town	858	845	1	5	1	-	1	5	0.6	5		3
Sarona town	382	368	-	1	1	1	-	11	2.9	11		2
Shell Lake city	1 309	1 291	1	5	1	-	1	10	0.8	8		13
Spooner city	2 653	2 546	11	54	1	-	10	31	1.2	26		32
Spooner town	677	652	5	8	4	-	-	8	1.2	5		7
Springbrook town	536	518	1	8	2	-	1	6	1.1	6		9
Stinnett town	263	239	-	6	-	-	1	17	6.5	17		14
Stone Lake town	544	536	-	5	1	-	-	2	0.4	2		4
Trego town	885	858	1	13	2	1	-	10	1.1	10		2
Washington County	117 493	114 778	465	296	674	35	474	771	0.7	601		1 529
Addison town	3 341	3 317	5	7	1	1	1	9	0.3	8		32
Barton town	2 546	2 505	4	1	10	1	2	23	0.9	18		15
Erin town	3 664	3 609	6	10	16	-	6	17	0.5	9		17
Farmington town	3 239	3 212	3	7	3	1	-	13	0.4	10		29
Germantown village	18 260	17 498	247	45	292	7	62	109	0.6	87		205
Germantown town	278	276	2	-	-	-	-	-	-	-		-
Hartford city (part)	10 895	10 535	29	38	50	5	134	104	1.0	70		326
Hartford town	4 031	3 986	8	4	15	-	6	12	0.3	10		22
Jackson village	4 938	4 865	4	12	10	-	16	31	0.6	26		61
Jackson town	3 516	3 479	1	2	12	-	-	22	0.6	22		12
Kewaskum village	3 274	3 207	9	6	12	-	12	28	0.9	20		30
Kewaskum town	1 119	1 114	-	3	-	-	2	-	-	-		2
Milwaukee city (part)	-	-	-	-	-	-	-	-	(X)	-		-
Newburg village (part)	1 027	999	-	4	2	-	1	21	2.0	18		17
Polk town	3 938	3 887	8	6	6	5	13	13	0.3	12		36
Richfield town	10 373	10 195	24	4	69	7	11	63	0.6	47		73
Slinger village	3 901	3 821	10	6	7	2	16	39	1.0	27		54
Trenton town	4 440	4 384	8	9	6	-	17	16	0.4	13		49
Wayne town	1 727	1 714	-	4	2	1	-	6	0.3	5		3
West Bend city	28 152	27 391	96	119	148	2	173	223	0.8	180		519
West Bend town	4 834	4 784	1	9	13	3	2	22	0.5	19		27
Waukesha County	360 767	345 506	2 646	788	5 381	87	3 128	3 231	0.9	2 408		9 503
Big Bend village	1 278	1 243	6	7	3	5	5	9	0.7	6		23
Brookfield city	38 649	36 407	321	35	1 479	7	87	313	0.8	253		453
Brookfield town	6 390	6 047	53	2	204	1	27	56	0.9	44		80
Butler village	1 881	1 832	5	20	9	3	-	12	0.6	11		16
Chenequa village	583	570	-	2	2	1	-	8	1.4	8		5
Delafield city	6 472	6 326	6	20	37	-	21	62	1.0	43		95
Delafield town	7 820	7 346	271	19	60	-	39	85	1.1	77		139
Dousman village	1 584	1 530	9	1	13	-	9	22	1.4	9		37
Eagle village	1 707	1 647	4	9	5	-	23	19	1.1	10		52
Eagle town	3 117	3 050	16	5	12	-	12	22	0.7	19		18
Elm Grove village	6 249	6 070	27	7	93	5	25	22	0.4	20		75
Genesee town	7 284	7 161	14	20	21	3	31	34	0.5	25		130
Hartland village	7 905	7 723	22	26	38	-	34	62	0.8	57		119
Lac La Belle village	329	328	-	-	-	-	1	-	-	-		1
Lannon village	1 009	988	5	4	1	-	1	10	1.0	9		16
Lisbon town	9 359	9 230	20	26	35	-	4	44	0.5	35		68
Menomonee Falls village	32 647	31 504	479	53	288	7	78	238	0.7	203		377
Merton village	1 926	1 900	8	4	4	-	-	10	0.5	10		14
Merton town	7 988	7 880	12	10	40	4	16	26	0.3	22		81
Milwaukee city (part)	-	-	-	-	-	-	-	-	(X)	-		-
Mukwonago village (part)	6 162	6 052	12	15	22	-	18	43	0.7	36		117
Mukwonago town	6 868	6 724	7	11	22	-	12	92	1.3	77		103
Muskego city	21 397	20 992	34	46	97	5	76	147	0.7	108		281

Table 3. **Race and Hispanic or Latino: 2000**—Con.

[For information on confidentiality protection, nonsampling error, and definitions, see text]

Not Hispanic or Latino										State County County Subdivision Place
	One race							Two or more races		
	White									
Total	Number	Percent of total population	Black or African American	American Indian and Alaska Native	Asian	Native Hawaiian and Other Pacific Islander	Some other race	Total	Two races excluding Some other race, and three or more races	
										Walworth County—Con.
1 886	1 848	94.8	3	3	10	-	1	21	21	Genoa City village (part)
2 191	2 124	94.4	22	13	22	-	2	8	7	Lafayette town
2 405	2 380	97.4	1	2	8	2	-	12	12	La Grange town
6 094	5 908	82.7	46	8	76	2	5	49	45	Lake Geneva city
2 133	2 107	96.0	4	1	11	1	-	9	9	Linn town
3 366	3 309	96.2	9	8	10	1	-	29	25	Lyons town
-	-	(X)	-	-	-	-	-	-	-	Mukwonago village (part)
1 752	1 733	94.4	1	4	8	-	1	5	5	Richmond town
1 436	1 392	89.9	9	7	6	-	1	21	13	Sharon village
892	887	97.3	-	-	1	-	1	3	2	Sharon town
2 060	2 020	96.7	17	8	4	-	-	11	10	Spring Prairie town
3 242	3 201	96.1	4	5	14	-	2	16	15	Sugar Creek town
2 294	2 272	97.6	3	8	5	-	4	2	2	Troy town
2 139	2 102	91.2	11	2	15	1	-	8	6	Walworth village
1 634	1 623	96.8	4	1	1	-	-	5	5	Walworth town
75	75	93.8	-	-	-	-	-	-	-	Delavan Lake CDP (part)
11 905	11 323	90.1	279	26	177	2	5	93	74	Whitewater city (part)
1 376	1 351	96.6	2	-	10	-	1	12	12	Whitewater town
2 325	2 300	95.2	12	1	8	1	-	3	2	Williams Bay village
15 893	15 504	96.7	25	153	28	4	2	177	171	Washburn County
403	395	97.5	2	-	1	-	-	5	5	Barronett town
917	902	97.9	1	1	4	-	-	9	8	Bashaw town
531	502	93.8	1	13	1	1	-	13	13	Bass Lake town
640	630	98.0	-	6	-	-	1	3	3	Beaver Brook town
506	491	94.8	-	8	1	-	-	6	6	Birchwood village
451	437	96.5	1	-	1	-	-	12	12	Birchwood town
278	276	98.2	-	1	-	-	-	1	1	Brooklyn town
462	453	97.2	1	4	2	-	-	2	1	Casey town
266	261	97.4	-	3	-	-	-	2	2	Chicog town
323	319	98.8	-	3	-	-	-	1	1	Crystal town
1 067	1 051	97.7	-	3	1	1	1	10	10	Evergreen town
160	158	98.8	-	-	-	-	-	2	2	Frog Creek town
157	150	94.9	-	-	-	-	-	7	7	Gull Lake town
733	719	97.6	-	5	2	-	-	7	7	Long Lake town
451	449	98.9	-	1	1	-	-	-	-	Madge town
527	513	96.6	-	7	1	-	-	6	6	Minong village
855	843	98.3	1	5	1	-	-	5	5	Minong town
380	366	95.8	-	1	1	1	-	11	11	Sarona town
1 296	1 280	97.8	1	5	1	-	-	9	8	Shell Lake city
2 621	2 536	95.6	10	47	1	-	-	27	24	Spooner city
670	648	95.7	5	8	4	-	-	5	5	Spooner town
527	511	95.3	1	8	2	-	-	5	5	Springbrook town
249	226	85.9	-	6	-	-	-	17	17	Stinnett town
540	532	97.8	-	5	1	-	-	2	2	Stone Lake town
883	856	96.7	1	13	2	1	-	10	10	Trego town
115 964	113 870	96.9	447	275	666	28	50	628	574	Washington County
3 309	3 287	98.4	5	7	1	1	-	8	8	Addison town
2 531	2 495	98.0	4	1	10	1	-	20	18	Barton town
3 647	3 604	98.4	6	10	13	-	-	14	9	Erin town
3 210	3 186	98.4	3	7	3	1	-	10	10	Farmington town
18 055	17 375	95.2	245	43	291	7	14	80	77	Germantown village
278	276	99.3	2	-	-	-	-	-	-	Germantown town
10 569	10 381	95.3	21	31	50	5	8	73	65	Hartford city (part)
4 009	3 971	98.5	8	4	15	-	-	11	10	Hartford town
4 877	4 826	97.7	4	11	10	-	1	25	24	Jackson village
3 504	3 469	98.7	1	2	12	-	-	20	20	Jackson town
3 244	3 192	97.5	9	6	12	-	4	21	20	Kewaskum village
1 117	1 114	99.6	-	3	-	-	-	-	-	Kewaskum town
-	-	(X)	-	-	-	-	-	-	-	Milwaukee city (part)
1 010	986	96.0	-	4	2	-	-	18	18	Newburg village (part)
3 902	3 862	98.1	7	6	6	-	9	12	12	Polk town
10 300	10 146	97.8	24	4	69	7	1	49	46	Richfield town
3 847	3 790	97.2	10	6	7	2	1	31	27	Slinger village
4 391	4 356	98.1	8	8	5	-	1	13	13	Trenton town
1 724	1 711	99.1	-	4	2	1	-	6	5	Wayne town
27 633	27 079	96.2	89	109	145	2	11	198	174	West Bend city
4 807	4 764	98.6	1	9	13	1	-	19	18	West Bend town
351 264	339 905	94.2	2 570	685	5 340	71	186	2 507	2 216	Waukesha County
1 255	1 229	96.2	6	7	2	5	-	6	6	Big Bend village
38 196	36 051	93.3	316	34	1 477	7	31	280	237	Brookfield city
6 310	5 997	93.8	53	2	204	1	2	51	44	Brookfield town
1 865	1 817	96.6	5	20	9	3	-	11	11	Butler village
578	565	96.9	-	2	2	1	-	8	8	Chenequa village
6 377	6 268	96.8	6	17	37	-	5	44	40	Delafield city
7 681	7 264	92.9	257	17	60	-	6	77	72	Delafield town
1 547	1 515	95.6	9	-	13	-	-	10	9	Dousman village
1 655	1 629	95.4	4	7	5	-	-	10	10	Eagle village
3 099	3 042	97.6	16	5	12	-	2	22	19	Eagle town
6 174	6 021	96.4	22	7	93	5	4	22	20	Elm Grove village
7 154	7 064	97.0	11	19	20	1	12	27	23	Genesee town
7 786	7 654	96.8	19	24	38	-	2	49	49	Hartland village
328	328	99.7	-	-	-	-	-	-	-	Lac La Belle village
993	975	96.6	5	4	1	-	-	8	8	Lannon village
9 291	9 174	98.0	20	23	35	-	-	39	33	Lisbon town
32 270	31 225	95.6	474	47	286	7	21	210	189	Menomonee Falls village
1 912	1 887	98.0	8	4	4	-	-	9	9	Merton village
7 907	7 816	97.8	12	7	40	4	2	26	22	Merton town
-	-	(X)	-	-	-	-	-	-	-	Milwaukee city (part)
6 045	5 962	96.8	12	14	22	-	1	34	34	Mukwonago village (part)
6 765	6 645	96.8	7	10	22	-	4	77	72	Mukwonago town
21 116	20 810	97.3	34	46	97	4	2	123	105	Muskego city

Table 3. **Race and Hispanic or Latino: 2000**—Con.

[For information on confidentiality protection, nonsampling error, and definitions, see text]

State County County Subdivision Place	Total population	Race									Hispanic or Latino (of any race)
		One race						Two or more races			
		White	Black or African American	American Indian and Alaska Native	Asian	Native Hawaiian and Other Pacific Islander	Some other race	Number	Percent of total population	Two races excluding Some other race, and three or more races	
Waukesha County—Con.											
Nashotah village	1 266	1 251	2	2	3	1	1	6	0.5	5	13
New Berlin city	38 220	36 631	169	82	883	6	173	276	0.7	210	595
North Prairie village	1 571	1 558	-	5	1	-	2	5	0.3	5	17
Oconomowoc city	12 382	12 098	38	35	66	1	58	86	0.7	60	204
Oconomowoc town	7 451	7 357	10	10	15	1	14	44	0.6	36	39
Okauchee Lake CDP	3 916	3 861	8	2	6	1	10	28	0.7	22	26
Oconomowoc Lake village	564	554	-	-	5	-	2	3	0.5	3	4
Ottawa town	3 758	3 685	10	15	9	-	14	25	0.7	21	27
Pewaukee city	11 783	11 455	41	9	126	1	52	99	0.8	81	153
Pewaukee village	8 170	7 859	47	18	147	-	29	70	0.9	65	99
Summit town	4 999	4 862	40	7	43	-	17	30	0.6	27	70
Sussex village	8 828	8 561	66	16	71	4	32	78	0.9	70	147
Vernon town	7 227	7 111	33	15	18	4	6	40	0.6	39	74
Wales village	2 523	2 488	4	6	6	-	5	14	0.6	14	26
Waukesha city	64 825	59 133	831	216	1 407	23	2 144	1 071	1.7	653	5 563
Waukesha town	8 596	8 353	24	10	96	5	60	48	0.6	37	172
Waupaca County	51 731	50 660	87	217	139	7	280	341	0.7	274	714
Bear Creek town	838	834	-	1	1	-	-	2	0.2	2	1
Big Falls village	85	84	-	-	-	-	-	1	1.2	1	-
Caledonia town	1 466	1 440	16	3	3	1	-	3	0.2	3	15
Clintonville city	4 736	4 594	11	25	12	-	47	47	1.0	38	102
Dayton town	2 734	2 678	3	17	6	-	16	14	0.5	10	36
Chain O' Lakes-King CDP (part)	735	726	2	3	1	-	-	3	0.4	2	6
Dupont town	741	724	-	1	12	-	-	4	0.5	4	-
Embarrass village	399	399	-	-	-	-	-	-	-	-	3
Farmington town	4 148	4 088	2	7	6	1	17	27	0.7	20	33
Chain O' Lakes-King CDP (part)	1 480	1 458	-	6	2	-	3	11	0.7	10	5
Fremont village	666	658	1	1	-	-	1	5	0.8	4	7
Fremont town	632	631	-	1	-	-	-	-	-	-	2
Harrison town	509	504	-	1	1	-	1	2	0.4	2	6
Helvetia town	649	645	1	-	1	-	-	2	0.3	2	2
Iola village	1 298	1 273	3	1	3	-	3	15	1.2	15	17
Iola town	818	806	-	1	1	-	2	8	1.0	8	9
Larrabee town	1 301	1 288	1	1	4	-	2	5	0.4	5	7
Lebanon town	1 648	1 625	1	7	1	-	10	4	0.2	4	13
Lind town	1 381	1 351	1	8	4	-	12	5	0.4	4	18
Little Wolf town	1 445	1 429	3	2	1	-	5	5	0.3	5	14
Manawa city	1 330	1 318	1	5	1	-	-	5	0.4	1	18
Marion city (part)	1 296	1 288	1	3	2	-	-	2	0.2	2	1
Matteson town	956	925	-	10	5	-	8	8	0.8	6	17
Mukwa town	2 773	2 740	4	9	7	-	2	11	0.4	9	16
New London city (part)	5 618	5 433	8	29	31	1	66	50	0.9	37	131
Ogdensburg village	224	224	-	-	-	-	-	-	-	-	-
Royalton town	1 523	1 501	1	5	8	-	-	8	0.5	7	1
St. Lawrence town	740	730	-	4	1	-	1	4	0.5	4	9
Scandinavia village	349	344	1	4	-	-	-	-	-	-	-
Scandinavia town	1 075	1 055	-	2	3	1	1	13	1.2	12	5
Union town	804	795	-	3	5	-	-	1	0.1	1	9
Waupaca city	5 676	5 464	19	49	14	1	79	50	0.9	38	194
Waupaca town	1 155	1 132	1	6	3	1	2	10	0.9	9	6
Weyauwega city	1 806	1 767	7	4	3	-	5	20	1.1	12	17
Weyauwega town	627	612	1	5	-	1	-	8	1.3	8	5
Wyoming town	285	281	-	2	-	-	-	2	0.7	1	-
Waushara County	23 154	22 413	62	72	80	7	314	206	0.9	154	848
Aurora town	971	948	-	1	11	-	3	8	0.8	6	19
Berlin city (part)	83	79	-	-	-	-	3	1	1.2	-	4
Bloomfield town	1 018	1 009	-	2	2	-	-	5	0.5	5	1
Coloma village	461	458	-	-	-	1	1	1	0.2	1	14
Coloma town	748	730	1	-	-	-	9	8	1.1	7	27
Dakota town	1 259	1 175	-	2	5	1	68	8	0.6	8	109
Deerfield town	629	613	2	2	1	-	2	9	1.4	2	7
Hancock village	463	427	-	5	1	-	20	10	2.2	8	40
Hancock town	531	514	-	2	2	-	12	1	0.2	1	25
Leon town	1 281	1 266	-	6	-	-	-	9	0.7	9	9
Lohrville village	408	395	-	1	-	-	5	7	1.7	7	9
Marion town	2 065	2 026	2	9	10	-	3	15	0.7	10	27
Mount Morris town	1 092	1 073	-	3	2	-	-	14	1.3	13	9
Oasis town	405	390	1	2	2	-	6	4	1.0	3	11
Plainfield village	899	829	1	-	10	-	56	3	0.3	3	161
Plainfield town	533	515	-	-	1	-	16	1	0.2	-	52
Poysippi town	972	944	2	2	1	-	13	10	1.0	8	20
Redgranite village	1 040	987	9	12	-	-	7	25	2.4	23	32
Richford town	588	558	7	5	-	5	12	1	0.2	-	24
Rose town	595	581	2	-	-	-	6	6	1.0	6	17
Saxeville town	974	964	-	-	-	-	3	7	0.7	5	11
Springwater town	1 389	1 373	3	-	1	-	3	9	0.6	8	7
Warren town	675	664	-	1	1	-	5	4	0.6	4	15
Wautoma city	1 998	1 879	22	14	17	-	40	26	1.3	10	144
Wautoma town	1 312	1 272	4	2	11	-	14	9	0.7	5	37
Wild Rose village	765	744	6	1	2	-	7	5	0.7	2	17
Winnebago County	156 763	148 795	1 756	726	2 892	32	1 121	1 441	0.9	1 154	3 065
Algoma town	5 702	5 583	11	8	57	-	8	35	0.6	26	40
Appleton city (part)	812	641	36	5	45	-	62	23	2.8	11	113
Black Wolf town	2 330	2 308	2	5	7	-	1	7	0.3	7	18
Clayton town	2 974	2 912	5	9	21	-	10	17	0.6	11	20
Menasha city (part)	15 643	14 817	88	98	246	4	223	167	1.1	130	583
Menasha town	15 858	15 135	62	71	264	6	189	131	0.8	91	493
Neenah city	24 507	23 547	84	134	235	1	211	295	1.2	259	495
Neenah town	2 657	2 609	1	8	26	-	6	7	0.3	7	20
Nekimi town	1 419	1 396	1	4	-	1	-	17	1.2	13	6
Nepeuskun town	689	682	1	-	-	-	4	2	0.3	2	6

Table 3. **Race and Hispanic or Latino: 2000**—Con.

[For information on confidentiality protection, nonsampling error, and definitions, see text]

Not Hispanic or Latino										State County County Subdivision Place
	One race							Two or more races		
	White									
Total	Number	Percent of total population	Black or African American	American Indian and Alaska Native	Asian	Native Hawaiian and Other Pacific Islander	Some other race	Total	Two races excluding Some other race, and three or more races	
										Waukesha County—Con.
1 253	1 239	97.9	2	2	3	1	-	6	5	Nashotah village
37 625	36 265	94.9	167	71	873	2	12	235	200	New Berlin city
1 554	1 542	98.2	-	5	1	-	1	5	5	North Prairie village
12 178	11 975	96.7	37	33	65	1	9	58	55	Oconomowoc city
7 412	7 328	98.3	10	10	15	1	9	39	35	Oconomowoc town
3 890	3 841	98.1	8	2	6	1	9	23	21	Okauchee Lake CDP
560	552	97.9	-	-	5	-	-	3	3	Oconomowoc Lake village
3 731	3 674	97.8	10	15	9	-	2	21	19	Ottawa town
11 630	11 369	96.5	38	9	124	1	3	86	76	Pewaukee city
8 071	7 787	95.3	47	18	147	-	7	65	62	Pewaukee village
4 929	4 812	96.3	40	7	43	-	-	27	27	Summit town
8 681	8 461	95.8	66	15	68	4	5	62	60	Sussex village
7 153	7 049	97.5	33	14	17	4	-	36	35	Vernon town
2 497	2 470	97.9	4	3	6	-	-	14	14	Wales village
59 262	56 191	86.7	797	158	1 389	18	43	666	563	Waukesha city
8 424	8 253	96.0	23	9	96	1	1	41	37	Waukesha town
51 017	50 295	97.2	82	211	137	5	19	268	244	Waupaca County
837	833	99.4	-	1	1	-	-	2	2	Bear Creek town
85	84	98.8	-	-	-	-	-	1	1	Big Falls village
1 451	1 426	97.3	16	3	3	-	-	3	3	Caledonia town
4 634	4 552	96.1	11	24	12	-	3	32	32	Clintonville city
2 698	2 659	97.3	3	16	6	-	2	12	10	Dayton town
729	721	98.1	2	3	1	-	-	2	2	Chain O' Lakes-King CDP (part)
741	724	97.7	-	1	12	-	-	4	4	Dupont town
396	396	99.2	-	-	-	-	-	-	-	Embarrass village
4 115	4 072	98.2	2	7	6	1	4	23	20	Farmington town
1 475	1 456	98.4	-	6	2	-	-	11	10	Chain O' Lakes-King CDP (part)
659	652	97.9	1	1	-	-	1	4	4	Fremont village
630	629	99.5	-	1	-	-	-	-	-	Fremont town
503	499	98.0	-	1	1	-	-	2	2	Harrison town
647	643	99.1	1	-	1	-	-	2	2	Helvetia town
1 281	1 264	97.4	1	1	3	-	-	12	12	Iola village
809	801	97.9	-	1	1	-	-	6	6	Iola town
1 294	1 282	98.5	1	1	4	-	1	5	5	Larrabee town
1 635	1 622	98.4	1	7	1	-	-	4	4	Lebanon town
1 363	1 346	97.5	1	8	4	-	-	4	4	Lind town
1 431	1 423	98.5	-	2	1	-	-	5	5	Little Wolf town
1 312	1 300	97.7	1	5	1	-	-	5	1	Manawa city
1 295	1 287	99.3	1	3	2	-	-	2	2	Marion city (part)
939	920	96.2	-	10	4	-	-	5	4	Matteson town
2 757	2 726	98.3	4	9	7	-	-	11	9	Mukwa town
5 487	5 379	95.7	8	29	31	1	-	39	37	New London city (part)
224	224	100.0	-	-	-	-	-	-	-	Ogdensburg village
1 522	1 500	98.5	1	5	8	-	-	8	7	Royalton town
731	726	98.1	-	3	1	-	-	1	1	St. Lawrence town
349	344	98.6	1	4	-	-	-	-	-	Scandinavia village
1 070	1 055	98.1	-	2	3	1	-	9	9	Scandinavia town
795	786	97.8	-	3	5	-	-	1	1	Union town
5 482	5 369	94.6	19	46	13	-	4	31	31	Waupaca city
1 149	1 126	97.5	1	6	3	1	2	10	9	Waupaca town
1 789	1 758	97.3	7	4	3	-	2	15	8	Weyauwega city
622	607	96.8	1	5	-	1	-	8	8	Weyauwega town
285	281	98.6	-	2	-	-	-	2	1	Wyoming town
22 306	21 939	94.8	53	65	79	6	5	159	144	Waushara County
952	934	96.2	-	1	11	-	-	6	6	Aurora town
79	79	95.2	-	-	-	-	-	-	-	Berlin city (part)
1 017	1 008	99.0	-	2	2	-	-	5	5	Bloomfield town
447	446	96.7	-	-	-	-	-	1	1	Coloma village
721	716	95.7	1	-	-	-	-	4	4	Coloma town
1 150	1 134	90.1	-	2	5	1	-	8	8	Dakota town
622	609	96.8	2	2	1	-	-	8	2	Deerfield town
423	408	88.1	-	5	1	-	-	9	8	Hancock village
506	501	94.4	-	2	2	-	-	1	1	Hancock town
1 272	1 258	98.2	-	5	-	-	-	9	9	Leon town
399	391	95.8	-	1	-	-	-	7	7	Lohrville village
2 038	2 003	97.0	2	9	10	-	-	14	10	Marion town
1 083	1 069	97.9	-	2	2	-	-	10	10	Mount Morris town
394	385	95.1	1	2	2	-	1	3	3	Oasis town
738	724	80.5	1	-	10	-	-	3	3	Plainfield village
481	480	90.1	-	-	1	-	-	-	-	Plainfield town
952	941	96.8	2	2	1	-	-	6	6	Poysippi town
1 008	964	92.7	9	12	-	-	-	23	23	Redgranite village
564	553	94.0	1	5	-	5	-	-	-	Richford town
578	570	95.8	2	-	-	-	-	6	6	Rose town
963	958	98.4	-	-	-	-	-	5	5	Saxeville town
1 382	1 369	98.6	3	-	1	-	1	8	8	Springwater town
660	654	96.9	-	1	1	-	-	4	4	Warren town
1 854	1 796	89.9	21	9	16	-	3	9	9	Wautoma city
1 275	1 252	95.4	2	2	11	-	-	8	4	Wautoma town
748	737	96.3	6	1	2	-	-	2	2	Wild Rose village
153 698	147 160	93.9	1 725	678	2 849	26	58	1 202	1 101	Winnebago County
5 662	5 550	97.3	11	8	57	-	3	33	26	Algoma town
699	601	74.0	33	5	45	-	-	15	10	Appleton city (part)
2 312	2 293	98.4	2	3	7	-	-	7	7	Black Wolf town
2 954	2 904	97.6	5	9	21	-	3	12	11	Clayton town
15 060	14 512	92.8	81	91	237	3	6	130	124	Menasha city (part)
15 365	14 887	93.9	56	62	262	2	4	92	86	Menasha town
24 012	23 295	95.1	79	129	232	1	10	266	254	Neenah city
2 637	2 596	97.7	1	8	26	-	-	6	6	Neenah town
1 413	1 390	98.0	1	4	-	1	-	17	13	Nekimi town
683	679	98.5	1	-	-	-	1	2	2	Nepeuskun town

Table 3. **Race and Hispanic or Latino: 2000**—Con.

[For information on confidentiality protection, nonsampling error, and definitions, see text]

State County County Subdivision Place	Total population	Race									Hispanic or Latino (of any race)
		One race						Two or more races			
		White	Black or African American	American Indian and Alaska Native	Asian	Native Hawaiian and Other Pacific Islander	Some other race	Number	Percent of total population	Two races excluding Some other race, and three or more races	
Winnebago County—Con.											
Omro city	3 177	3 113	6	7	4	-	26	21	0.7	14	88
Omro town	1 875	1 844	3	3	10	-	5	10	0.5	10	14
Oshkosh city	62 916	58 339	1 376	326	1 908	17	334	616	1.0	497	1 062
Oshkosh town	3 234	3 057	61	16	54	-	19	27	0.8	18	30
Poygan town	1 037	1 019	4	1	-	-	-	13	1.3	13	6
Rushford town	1 471	1 448	1	2	1	-	5	14	1.0	14	20
Utica town	1 168	1 159	-	2	2	-	2	3	0.3	3	-
Vinland town	1 849	1 824	10	4	4	2	3	2	0.1	2	9
Winchester town	1 676	1 663	3	1	-	-	2	7	0.4	7	8
Winneconne village	2 401	2 371	-	12	3	-	2	13	0.5	10	15
Winneconne town	2 145	2 133	-	5	4	-	-	3	0.1	3	4
Wolf River town	1 223	1 195	1	5	1	1	9	11	0.9	6	15
Wood County	75 555	72 855	201	528	1 220	7	223	521	0.7	414	709
Arpin village	337	333	-	3	-	-	-	1	0.3	1	4
Arpin town	786	769	1	1	2	-	2	11	1.4	5	9
Auburndale village	738	738	-	-	-	-	-	-	-	-	-
Auburndale town	829	823	1	2	-	-	-	3	0.4	1	-
Biron village	915	887	-	4	3	-	11	10	1.1	3	16
Cameron town	510	509	-	-	-	-	1	-	-	-	3
Cary town	398	386	-	-	9	-	1	2	0.5	2	1
Cranmoor town	175	149	-	18	1	-	5	2	1.1	2	6
Dexter town	379	374	1	3	-	-	-	1	0.3	-	1
Grand Rapids town	7 801	7 630	19	40	60	3	11	38	0.5	26	63
Lake Wazeecha CDP	2 659	2 614	4	15	21	-	-	5	0.2	4	21
Hansen town	707	703	1	-	-	-	-	3	0.4	3	4
Hewitt village	670	668	-	-	2	-	-	-	-	-	2
Hiles town	188	184	1	-	-	-	1	2	1.1	-	5
Lincoln town	1 554	1 534	1	-	12	-	1	6	0.4	5	5
Marshfield city (part)	18 383	17 846	74	44	260	1	39	119	0.6	100	142
Marshfield town	811	808	1	-	-	-	-	2	0.2	1	4
Milladore village (part)	268	265	-	1	-	-	-	2	0.7	2	-
Milladore town	706	704	-	1	-	-	1	-	-	-	1
Nekoosa city	2 590	2 505	3	33	8	-	25	16	0.6	9	47
Pittsville city	866	857	1	3	-	-	1	4	0.5	4	2
Port Edwards village	1 944	1 814	11	21	75	-	3	20	1.0	15	18
Port Edwards town	1 446	1 316	2	76	12	-	30	10	0.7	8	66
Remington town	305	290	4	5	1	-	-	5	1.6	5	-
Richfield town	1 523	1 493	2	2	25	-	-	1	0.1	-	-
Rock town	856	853	-	-	1	-	1	1	0.1	-	2
Rudolph village	423	402	1	3	10	-	-	7	1.7	7	6
Rudolph town	1 161	1 125	3	-	29	-	-	4	0.3	3	5
Saratoga town	5 383	5 244	9	38	31	-	17	44	0.8	40	29
Seneca town	1 202	1 090	-	72	28	-	-	12	1.0	9	11
Sherry town	809	783	-	2	11	-	4	9	1.1	9	8
Sigel town	1 130	1 122	1	3	-	-	-	4	0.4	4	2
Vesper village	541	534	-	1	1	-	1	4	0.7	4	4
Wisconsin Rapids city	18 435	17 337	63	148	638	3	68	178	1.0	146	242
Wood town	786	780	1	4	1	-	-	-	-	-	1

Table 3. **Race and Hispanic or Latino: 2000**—Con.

[For information on confidentiality protection, nonsampling error, and definitions, see text]

Not Hispanic or Latino										
	One race							Two or more races		
	White									**State** **County** **County Subdivision** **Place**
Total	Number	Percent of total population	Black or African American	American Indian and Alaska Native	Asian	Native Hawaiian and Other Pacific Islander	Some other race	Total	Two races excluding Some other race, and three or more races	
										Winnebago County—Con.
3 089	3 057	96.2	6	7	4	-	-	15	14	Omro city
1 861	1 835	97.9	3	3	10	-	-	10	10	Omro town
61 854	57 749	91.8	1 366	305	1 879	16	27	512	463	Oshkosh city
3 204	3 047	94.2	61	16	54	-	-	26	17	Oshkosh town
1 031	1 013	97.7	4	1	-	-	-	13	13	Poygan town
1 451	1 433	97.4	1	2	1	-	-	14	14	Rushford town
1 168	1 159	99.2	-	2	2	-	2	3	3	Utica town
1 840	1 816	98.2	10	4	4	2	2	2	2	Vinland town
1 668	1 657	98.9	3	1	-	-	-	7	7	Winchester town
2 386	2 364	98.5	-	8	3	-	-	11	10	Winneconne village
2 141	2 129	99.3	-	5	4	-	-	3	3	Winneconne town
1 208	1 194	97.6	1	5	1	1	-	6	6	Wolf River town
74 846	72 438	95.9	201	513	1 220	5	25	444	396	Wood County
333	329	97.6	-	3	-	-	-	1	1	Arpin village
777	768	97.7	1	-	2	-	-	6	4	Arpin town
738	738	100.0	-	-	-	-	-	-	-	Auburndale village
829	823	99.3	1	2	-	-	-	3	1	Auburndale town
899	881	96.3	-	4	3	-	1	10	3	Biron village
507	507	99.4	-	-	-	-	-	-	-	Cameron town
397	386	97.0	-	-	9	-	-	2	2	Cary town
169	148	84.6	-	18	1	-	-	2	2	Cranmoor town
378	373	98.4	1	3	-	-	-	1	-	Dexter town
7 738	7 584	97.2	19	39	60	3	1	32	23	Grand Rapids town
2 638	2 594	97.6	4	15	21	-	-	4	3	Lake Wazeecha CDP
703	700	99.0	1	-	-	-	-	2	2	Hansen town
668	666	99.4	-	-	2	-	-	-	-	Hewitt village
183	180	95.7	1	-	-	-	-	2	-	Hiles town
1 549	1 530	98.5	1	-	12	-	1	5	4	Lincoln town
18 241	17 748	96.5	74	43	260	-	9	107	98	Marshfield city (part)
807	804	99.1	1	-	-	-	-	2	1	Marshfield town
268	265	98.9	-	1	-	-	-	2	2	Milladore village (part)
705	703	99.6	-	1	-	-	1	-	-	Milladore town
2 543	2 491	96.2	3	33	8	-	-	8	8	Nekoosa city
864	856	98.8	1	3	-	-	-	4	4	Pittsville city
1 926	1 804	92.8	11	21	75	-	1	14	14	Port Edwards village
1 380	1 284	88.8	2	74	12	-	-	8	8	Port Edwards town
305	290	95.1	4	5	1	-	-	5	5	Remington town
1 523	1 493	98.0	2	2	25	-	-	1	-	Richfield town
854	853	99.6	-	-	1	-	-	-	-	Rock town
417	396	93.6	1	3	10	-	-	7	7	Rudolph village
1 156	1 121	96.6	3	-	29	-	-	3	3	Rudolph town
5 354	5 231	97.2	9	35	31	-	4	44	40	Saratoga town
1 191	1 082	90.0	-	72	28	-	-	9	9	Seneca town
801	779	96.3	-	2	11	-	-	9	9	Sherry town
1 128	1 120	99.1	1	3	-	-	-	4	4	Sigel town
537	531	98.2	-	1	1	-	-	4	4	Vesper village
18 193	17 195	93.3	63	141	638	2	7	147	138	Wisconsin Rapids city
785	779	99.1	1	4	1	-	-	-	-	Wood town

Table 4. **Race and Hispanic or Latino: 2000**

[For information on confidentiality protection, nonsampling error, and definitions, see text]

State County Place and County Subdivision	Total population	Race									Hispanic or Latino (of any race)
		One race						Two or more races			
		White	Black or African American	American Indian and Alaska Native	Asian	Native Hawaiian and Other Pacific Islander	Some other race	Number	Percent of total population	Two races excluding Some other race, and three or more races	
The State	**5 363 675**	**4 769 857**	**304 460**	**47 228**	**88 763**	**1 630**	**84 842**	**66 895**	**1.2**	**48 323**	**192 921**
COUNTY											
Adams County	18 643	18 201	50	110	62	3	62	155	0.8	128	268
Ashland County	16 866	14 690	36	1 745	53	8	49	285	1.7	264	188
Barron County	44 963	43 924	63	363	145	18	142	308	0.7	262	430
Bayfield County	15 013	13 280	20	1 409	41	1	39	223	1.5	204	91
Brown County	226 778	206 688	2 641	5 191	4 935	64	4 300	2 959	1.3	2 320	8 698
Buffalo County	13 804	13 623	16	42	45	3	11	64	0.5	54	85
Burnett County	15 674	14 616	56	698	37	11	33	223	1.4	206	120
Calumet County	40 631	39 282	124	139	629	3	154	300	0.7	259	435
Chippewa County	55 195	54 006	89	176	492	8	93	331	0.6	268	289
Clark County	33 557	32 904	43	161	101	3	188	157	0.5	128	404
Columbia County	52 468	50 990	460	185	175	12	232	414	0.8	319	827
Crawford County	17 243	16 780	233	37	45	2	29	117	0.7	98	129
Dane County	426 526	379 447	17 069	1 404	14 735	133	6 118	7 620	1.8	5 906	14 387
Dodge County	85 897	81 843	2 142	345	296	25	744	502	0.6	342	2 188
Door County	27 961	27 356	53	183	81	3	91	194	0.7	150	267
Douglas County	43 287	41 273	246	786	273	12	85	612	1.4	545	315
Dunn County	39 858	38 294	135	107	849	5	148	320	0.8	278	335
Eau Claire County	93 142	88 443	482	500	2 344	31	305	1 037	1.1	890	879
Florence County	5 088	4 995	8	22	14	1	7	41	0.8	40	23
Fond du Lac County	97 296	93 562	876	371	845	28	814	800	0.8	626	1 987
Forest County	10 024	8 607	118	1 133	17	4	23	122	1.2	101	108
Grant County	49 597	48 719	259	64	230	4	71	250	0.5	201	280
Green County	33 647	33 021	86	70	97	-	120	253	0.8	206	327
Green Lake County	19 105	18 687	29	38	59	7	170	115	0.6	86	393
Iowa County	22 780	22 484	38	25	78	3	26	126	0.6	110	75
Iron County	6 861	6 743	6	41	9	3	4	55	0.8	50	45
Jackson County	19 100	17 109	433	1 176	31	8	193	150	0.8	129	357
Jefferson County	74 021	71 309	210	249	333	14	1 220	686	0.9	463	3 031
Juneau County	24 316	23 491	81	316	106	4	138	180	0.7	140	347
Kenosha County	149 577	132 193	7 600	564	1 381	57	4 924	2 858	1.9	1 844	10 757
Kewaunee County	20 187	19 897	31	55	27	1	61	115	0.6	89	153
La Crosse County	107 120	100 883	1 016	440	3 376	21	286	1 098	1.0	938	990
Lafayette County	16 137	15 980	17	18	36	6	23	57	0.4	48	92
Langlade County	20 740	20 311	31	113	57	5	42	181	0.9	167	171
Lincoln County	29 641	28 977	123	130	116	8	86	201	0.7	164	243
Manitowoc County	82 887	79 485	245	356	1 644	34	494	629	0.8	493	1 343
Marathon County	125 834	118 079	347	435	5 715	26	324	908	0.7	737	979
Marinette County	43 384	42 550	100	215	119	9	91	300	0.7	249	325
Marquette County	15 832	14 828	545	165	42	16	60	176	1.1	116	421
Menominee County	4 562	528	3	3 981	-	1	15	34	0.7	29	122
Milwaukee County	940 164	616 973	231 157	6 794	24 145	422	39 931	20 742	2.2	12 967	82 406
Monroe County	40 899	39 474	188	376	195	15	347	304	0.7	264	740
Oconto County	35 634	34 836	48	277	72	5	84	312	0.9	265	240
Oneida County	36 776	35 934	121	242	109	17	77	276	0.8	232	244
Outagamie County	160 971	151 101	867	2 471	3 595	56	1 311	1 570	1.0	1 214	3 207
Ozaukee County	82 317	79 621	765	162	882	14	276	597	0.7	495	1 073
Pepin County	7 213	7 134	6	14	15	3	6	35	0.5	32	25
Pierce County	36 804	36 071	91	105	158	10	104	265	0.7	222	301
Polk County	41 319	40 342	63	436	109	9	82	278	0.7	233	329
Portage County	67 182	64 316	215	242	1 511	29	288	581	0.9	448	967
Price County	15 822	15 541	16	95	47	5	23	95	0.6	85	116
Racine County	188 831	156 796	19 777	687	1 363	77	6 972	3 159	1.7	2 034	14 990
Richland County	17 924	17 636	27	46	38	5	51	121	0.7	103	167
Rock County	152 307	138 610	7 048	422	1 191	61	2 691	2 284	1.5	1 720	5 953
Rusk County	15 347	14 992	79	65	40	15	54	102	0.7	79	116
St. Croix County	63 155	61 796	177	159	389	14	141	479	0.8	386	483
Sauk County	55 225	53 775	142	479	144	9	324	352	0.6	281	938
Sawyer County	16 196	13 236	51	2 603	48	3	56	199	1.2	179	145
Shawano County	40 664	37 251	91	2 545	136	18	128	495	1.2	436	407
Sheboygan County	112 646	104 438	1 224	409	3 698	28	1 642	1 207	1.1	813	3 789
Taylor County	19 680	19 427	17	37	46	-	37	116	0.6	93	127
Trempealeau County	27 010	26 688	35	45	36	3	77	126	0.5	100	240
Vernon County	28 056	27 723	18	42	60	2	75	136	0.5	109	186
Vilas County	21 033	18 865	43	1 909	38	2	39	137	0.7	122	181
Walworth County	93 759	88 597	790	219	612	24	2 452	1 065	1.1	581	6 136
Washburn County	16 036	15 599	27	162	30	4	19	195	1.2	178	143
Washington County	117 493	114 778	465	296	674	35	474	771	0.7	601	1 529
Waukesha County	360 767	345 506	2 646	788	5 381	87	3 128	3 231	0.9	2 408	9 503
Waupaca County	51 731	50 660	87	217	139	7	280	341	0.7	274	714
Waushara County	23 154	22 413	62	72	80	7	314	206	0.9	154	848
Winnebago County	156 763	148 795	1 756	726	2 892	32	1 121	1 441	0.9	1 154	3 065
Wood County	75 555	72 855	201	528	1 220	7	223	521	0.7	414	709
PLACE AND COUNTY SUBDIVISION											
Abbotsford city	1 956	1 928	3	2	1	-	13	9	0.5	9	39
Clark County (part)	1 412	1 394	1	1	1	-	11	4	0.3	4	30
Marathon County (part)	544	534	2	1	-	-	2	5	0.9	5	9
Abrams town, Oconto County	1 757	1 731	-	14	1	-	-	11	0.6	10	5
Ackley town, Langlade County	510	507	-	-	-	-	-	3	0.6	1	1
Adams city, Adams County	1 914	1 871	3	7	1	-	9	23	1.2	12	37
Adams town, Adams County	1 267	1 236	4	9	4	-	8	6	0.5	5	21
Adams town, Green County	464	457	4	1	-	-	-	2	0.4	2	1

Table 4. **Race and Hispanic or Latino: 2000**—Con.

[For information on confidentiality protection, nonsampling error, and definitions, see text]

Not Hispanic or Latino										
	One race							Two or more races		
	White									**State County Place and County Subdivision**
Total	Number	Percent of total population	Black or African American	American Indian and Alaska Native	Asian	Native Hawaiian and Other Pacific Islander	Some other race	Total	Two races excluding Some other race, and three or more races	
5 170 754	**4 681 630**	**87.3**	**300 245**	**43 980**	**87 995**	**1 346**	**3 637**	**51 921**	**44 913**	**The State**
										COUNTY
18 375	18 021	96.7	50	101	62	3	6	132	122	Adams County
16 678	14 622	86.7	35	1 696	53	7	4	261	252	Ashland County
44 533	43 667	97.1	55	358	141	15	8	289	251	Barron County
14 922	13 247	88.2	20	1 380	41	1	17	216	202	Bayfield County
218 080	203 243	89.6	2 562	4 858	4 910	58	97	2 352	2 141	Brown County
13 719	13 555	98.2	15	41	44	2	1	61	51	Buffalo County
15 554	14 563	92.9	54	675	37	9	2	214	203	Burnett County
40 196	39 062	96.1	109	128	627	2	18	250	244	Calumet County
54 906	53 831	97.5	85	168	491	8	24	299	256	Chippewa County
33 153	32 716	97.5	39	148	101	3	6	140	122	Clark County
51 641	50 476	96.2	432	165	173	12	29	354	300	Columbia County
17 114	16 693	96.8	230	37	45	2	5	102	90	Crawford County
412 139	372 597	87.4	16 829	1 198	14 651	122	510	6 232	5 488	Dane County
83 709	80 563	93.8	2 095	322	293	25	29	382	328	Dodge County
27 694	27 228	97.4	49	174	80	3	2	158	141	Door County
42 972	41 081	94.9	245	771	271	10	15	579	535	Douglas County
39 523	38 122	95.6	135	95	847	4	26	294	265	Dunn County
92 263	87 936	94.4	471	484	2 332	30	71	939	868	Eau Claire County
5 065	4 981	97.9	8	22	13	1	-	40	39	Florence County
95 309	92 528	95.1	857	353	839	25	31	676	605	Fond du Lac County
9 916	8 570	85.5	118	1 096	17	4	1	110	99	Forest County
49 317	48 542	97.9	257	55	229	3	11	220	192	Grant County
33 320	32 858	97.7	83	66	97	-	13	203	190	Green County
18 712	18 474	96.7	29	36	56	6	7	104	85	Green Lake County
22 705	22 428	98.5	36	25	78	3	12	123	108	Iowa County
6 816	6 714	97.9	4	38	7	3	-	50	48	Iron County
18 743	16 990	89.0	428	1 151	26	5	5	138	126	Jackson County
70 990	69 765	94.3	184	216	323	13	30	459	425	Jefferson County
23 969	23 318	95.9	76	310	100	3	5	157	136	Juneau County
138 820	127 287	85.1	7 446	491	1 350	53	160	2 033	1 683	Kenosha County
20 034	19 822	98.2	27	53	25	1	6	100	89	Kewaunee County
106 130	100 332	93.7	975	410	3 349	18	60	986	888	La Crosse County
16 045	15 921	98.7	17	18	36	6	-	47	46	Lafayette County
20 569	20 193	97.4	28	109	57	3	6	173	163	Langlade County
29 398	28 857	97.4	119	120	115	4	6	177	156	Lincoln County
81 544	78 756	95.0	227	338	1 637	29	17	540	460	Manitowoc County
124 855	117 517	93.4	337	412	5 703	18	46	822	712	Marathon County
43 059	42 354	97.6	87	202	118	8	11	279	241	Marinette County
15 411	14 560	92.0	507	159	42	11	6	126	104	Marquette County
4 440	526	11.5	3	3 876	-	1	4	30	29	Menominee County
857 758	583 481	62.1	228 471	5 735	23 879	324	1 259	14 609	11 642	Milwaukee County
40 159	39 135	95.7	181	363	195	14	15	256	248	Monroe County
35 394	34 707	97.4	48	269	68	4	12	286	258	Oconto County
36 532	35 794	97.3	114	233	109	14	14	254	231	Oneida County
157 764	149 644	93.0	846	2 308	3 564	51	50	1 301	1 161	Outagamie County
81 244	78 894	95.8	759	148	880	11	49	503	471	Ozaukee County
7 188	7 122	98.7	6	13	15	3	-	29	29	Pepin County
36 503	35 896	97.5	91	102	158	8	21	227	214	Pierce County
40 990	40 131	97.1	56	415	105	8	23	252	231	Polk County
66 215	63 752	94.9	203	214	1 509	27	29	481	422	Portage County
15 706	15 462	97.7	16	87	47	4	3	87	81	Price County
173 841	150 238	79.6	19 441	541	1 331	54	156	2 080	1 836	Racine County
17 757	17 546	97.9	26	37	38	5	6	99	89	Richland County
146 354	135 884	89.2	6 943	376	1 180	50	143	1 778	1 642	Rock County
15 231	14 941	97.4	78	54	38	14	13	93	77	Rusk County
62 672	61 525	97.4	176	141	386	13	32	399	371	St. Croix County
54 287	53 241	96.4	138	462	143	9	12	282	265	Sauk County
16 051	13 182	81.4	50	2 562	41	2	26	188	175	Sawyer County
40 257	37 102	91.2	90	2 468	134	17	1	445	433	Shawano County
108 857	102 628	91.1	1 189	354	3 669	13	36	968	766	Sheboygan County
19 553	19 342	98.3	17	37	46	-	8	103	92	Taylor County
26 770	26 546	98.3	33	40	36	2	5	108	96	Trempealeau County
27 870	27 617	98.4	18	33	60	2	17	123	104	Vernon County
20 852	18 765	89.2	42	1 876	37	2	9	121	115	Vilas County
87 623	85 428	91.1	747	177	592	16	46	617	535	Walworth County
15 893	15 504	96.7	25	153	28	4	2	177	171	Washburn County
115 964	113 870	96.9	447	275	666	28	50	628	574	Washington County
351 264	339 905	94.2	2 570	685	5 340	71	186	2 507	2 216	Waukesha County
51 017	50 295	97.2	82	211	137	5	19	268	244	Waupaca County
22 306	21 939	94.8	53	65	79	6	5	159	144	Waushara County
153 698	147 160	93.9	1 725	678	2 849	26	58	1 202	1 101	Winnebago County
74 846	72 438	95.9	201	513	1 220	5	25	444	396	Wood County
										PLACE AND COUNTY SUBDIVISION
1 917	1 902	97.2	3	2	1	-	-	9	9	Abbotsford city
1 382	1 375	97.4	1	1	1	-	-	4	4	Clark County (part)
535	527	96.9	2	1	-	-	-	5	5	Marathon County (part)
1 752	1 726	98.2	-	14	1	-	-	11	10	Abrams town, Oconto County
509	506	99.2	-	-	-	-	-	3	1	Ackley town, Langlade County
1 877	1 847	96.5	3	7	1	-	4	15	12	Adams city, Adams County
1 246	1 226	96.8	4	8	4	-	-	4	4	Adams town, Adams County
463	456	98.3	4	1	-	-	-	2	2	Adams town, Green County

Table 4. **Race and Hispanic or Latino: 2000**—Con.

[For information on confidentiality protection, nonsampling error, and definitions, see text]

State County Place and County Subdivision	Total population	Race									Hispanic or Latino (of any race)
		One race						Two or more races			
		White	Black or African American	American Indian and Alaska Native	Asian	Native Hawaiian and Other Pacific Islander	Some other race	Number	Percent of total population	Two races excluding Some other race, and three or more races	
PLACE AND COUNTY SUBDIVISION—Con.											
Adams town, Jackson County	1 208	1 142	4	45	3	-	6	8	0.7	5	15
Addison town, Washington County	3 341	3 317	5	7	1	1	1	9	0.3	8	32
Adell village, Sheboygan County	517	504	-	1	2	1	2	7	1.4	5	12
Adrian town, Monroe County	682	678	1	1	-	-	-	2	0.3	2	1
Agenda town, Ashland County	513	507	1	1	-	-	-	4	0.8	4	-
Ahnapee town, Kewaunee County	977	956	3	6	-	-	9	3	0.3	3	21
Ainsworth town, Langlade County	571	564	-	1	-	2	-	4	0.7	4	-
Akan town, Richland County	444	440	-	-	-	-	4	-	-	-	4
Alban town, Portage County	897	873	4	-	3	-	12	5	0.6	2	12
Albany village, Green County	1 191	1 170	1	1	6	-	5	8	0.7	3	14
Albany town, Green County	775	769	-	1	1	-	2	2	0.3	2	5
Albany town, Pepin County	620	607	-	-	-	2	2	9	1.5	9	2
Albion town, Dane County	1 823	1 790	3	5	9	-	6	10	0.5	10	14
Albion town, Jackson County	1 093	1 045	-	32	2	1	2	11	1.0	11	6
Albion town, Trempealeau County	595	584	3	2	2	-	1	3	0.5	3	6
Alden town, Polk County	2 615	2 580	2	8	4	-	9	12	0.5	10	17
Algoma city, Kewaunee County	3 357	3 304	3	10	2	-	17	21	0.6	14	33
Algoma town, Winnebago County	5 702	5 583	11	8	57	-	8	35	0.6	26	40
Allouez village, Brown County	15 443	14 218	717	178	130	1	95	104	0.7	89	199
Alma city, Buffalo County	942	914	2	8	3	1	-	14	1.5	14	8
Alma town, Buffalo County	377	372	4	-	1	-	-	-	-	-	6
Alma town, Jackson County	983	898	-	14	2	-	66	3	0.3	1	73
Alma Center village, Jackson County	446	435	-	5	-	-	6	-	-	-	7
Almena village, Barron County	720	699	1	9	-	-	6	5	0.7	4	11
Almena town, Barron County	910	908	-	1	-	-	-	1	0.1	-	3
Almon town, Shawano County	591	547	-	23	5	-	1	15	2.5	13	6
Almond village, Portage County	459	442	1	1	1	1	12	1	0.2	1	33
Almond town, Portage County	679	667	-	2	-	-	5	5	0.7	4	21
Alto town, Fond du Lac County	1 103	1 096	-	-	4	-	3	-	-	-	8
Altoona city, Eau Claire County	6 698	6 423	27	39	77	5	18	109	1.6	97	49
Alvin town, Forest County	186	183	-	-	-	-	-	3	1.6	2	-
Amberg town, Marinette County	854	830	9	10	2	-	-	3	0.4	2	9
Amery city, Polk County	2 845	2 787	2	20	7	5	9	15	0.5	13	27
Amherst village, Portage County	964	956	4	1	-	-	1	2	0.2	2	5
Amherst town, Portage County	1 435	1 409	1	3	14	-	2	6	0.4	6	5
Amherst Junction village, Portage County	305	305	-	-	-	-	-	-	-	-	-
Amnicon town, Douglas County	1 074	1 029	6	13	5	-	1	20	1.9	20	6
Anderson town, Burnett County	372	370	-	1	-	-	-	1	0.3	1	-
Anderson town, Iron County	61	60	-	-	-	-	-	1	1.6	1	-
Angelica town, Shawano County	1 635	1 608	1	10	8	-	1	7	0.4	7	1
Angelo town, Monroe County	1 268	1 224	3	1	2	-	20	18	1.4	17	30
Aniwa village, Shawano County	272	264	-	1	-	-	-	7	2.6	7	3
Aniwa town, Shawano County	586	577	3	2	-	1	-	3	0.5	3	1
Anson town, Chippewa County	1 881	1 862	-	3	1	-	5	10	0.5	8	8
Antigo city, Langlade County	8 560	8 326	26	74	25	1	27	81	0.9	76	103
Antigo town, Langlade County	1 487	1 458	1	4	6	1	6	11	0.7	11	10
Apple River town, Polk County	1 067	1 044	3	14	-	-	-	6	0.6	6	14
Appleton city	70 087	64 116	695	401	3 231	21	733	890	1.3	675	1 775
Calumet County (part)	10 974	10 107	64	49	500	2	102	150	1.4	123	237
Outagamie County (part)	58 301	53 368	595	347	2 686	19	569	717	1.2	541	1 425
Winnebago County (part)	812	641	36	5	45	-	62	23	2.8	11	113
Arbor Vitae town, Vilas County	3 153	3 066	1	45	7	1	2	31	1.0	24	27
Arcadia city, Trempealeau County	2 402	2 352	3	3	6	-	23	15	0.6	7	74
Arcadia town, Trempealeau County	1 555	1 534	-	-	3	-	8	10	0.6	8	20
Arena village, Iowa County	685	675	-	-	9	-	-	1	0.1	1	5
Arena town, Iowa County	1 444	1 431	1	-	7	-	1	4	0.3	4	10
Argonne town, Forest County	532	508	1	17	1	-	1	4	0.8	3	5
Argyle village, Lafayette County	823	822	1	-	-	-	-	-	-	-	6
Argyle town, Lafayette County	479	463	1	6	-	1	1	7	1.5	6	8
Arland town, Barron County	670	664	-	2	2	-	-	2	0.3	2	-
Arlington village, Columbia County	484	482	1	-	1	-	-	-	-	-	3
Arlington town, Columbia County	848	845	-	1	-	-	-	2	0.2	2	1
Armenia town, Juneau County	707	637	1	5	-	1	56	7	1.0	7	66
Armstrong Creek town, Forest County	463	451	-	9	-	2	-	1	0.2	1	9
Arpin village, Wood County	337	333	-	3	-	-	-	1	0.3	1	4
Arpin town, Wood County	786	769	1	1	2	-	2	11	1.4	5	9
Arthur town, Chippewa County	710	701	1	-	-	-	-	8	1.1	8	3
Ashford town, Fond du Lac County	1 773	1 732	2	6	4	-	13	16	0.9	13	20
Ashippun town, Dodge County	2 308	2 256	-	3	13	3	10	23	1.0	13	26
Ashland city, Ashland County	8 620	7 773	28	543	42	5	37	192	2.2	177	118
Ashland town, Ashland County	603	569	1	20	2	-	-	11	1.8	11	2
Ashwaubenon village, Brown County	17 634	16 764	114	221	320	4	82	129	0.7	118	202
Athelstane town, Marinette County	601	591	3	4	-	-	-	3	0.5	3	4
Athens village, Marathon County	1 095	1 081	-	1	-	-	6	7	0.6	5	23
Atlanta town, Rusk County	627	620	-	4	-	-	3	-	-	-	8
Auburn town, Chippewa County	580	571	-	1	-	-	1	7	1.2	6	1
Auburn town, Fond du Lac County	2 075	2 033	1	22	3	2	7	7	0.3	7	20
Auburndale village, Wood County	738	738	-	-	-	-	-	-	-	-	-
Auburndale town, Wood County	829	823	1	2	-	-	-	3	0.4	1	-
Augusta city, Eau Claire County	1 460	1 410	6	30	1	-	3	10	0.7	5	19
Aurora town, Florence County	1 186	1 173	3	3	1	-	1	5	0.4	5	11
Aurora town, Taylor County	386	379	-	1	2	-	-	4	1.0	4	-
Aurora town, Waushara County	971	948	-	1	11	-	3	8	0.8	6	19
Avoca village, Iowa County	608	597	-	1	7	-	1	2	0.3	2	3
Avon town, Rock County	586	573	-	-	1	-	5	7	1.2	6	10

Table 4. **Race and Hispanic or Latino: 2000**—Con.

[For information on confidentiality protection, nonsampling error, and definitions, see text]

Not Hispanic or Latino										
	One race							Two or more races		
	White									**State** **County** **Place and County Subdivision**
Total	Number	Percent of total population	Black or African American	American Indian and Alaska Native	Asian	Native Hawaiian and Other Pacific Islander	Some other race	Total	Two races excluding Some other race, and three or more races	
										PLACE AND COUNTY SUBDIVISION—Con.
1 193	1 140	94.4	4	39	3	-	-	7	5	Adams town, Jackson County
3 309	3 287	98.4	5	7	1	1	-	8	8	Addison town, Washington County
505	494	95.6	-	1	2	1	-	7	5	Adell village, Sheboygan County
681	677	99.3	1	1	-	-	-	2	2	Adrian town, Monroe County
513	507	98.8	1	1	-	-	-	4	4	Agenda town, Ashland County
956	942	96.4	3	6	-	-	2	3	3	Ahnapee town, Kewaunee County
571	564	98.8	-	1	-	2	-	4	4	Ainsworth town, Langlade County
440	440	99.1	-	-	-	-	-	-	-	Akan town, Richland County
885	869	96.9	4	-	3	-	7	2	2	Alban town, Portage County
1 177	1 165	97.8	1	1	6	-	-	4	3	Albany village, Green County
770	768	99.1	-	1	1	-	-	-	-	Albany town, Green County
618	607	97.9	-	-	-	2	-	9	9	Albany town, Pepin County
1 809	1 781	97.7	3	5	9	-	1	10	10	Albion town, Dane County
1 087	1 043	95.4	-	30	2	-	1	11	11	Albion town, Jackson County
589	579	97.3	3	2	2	-	-	3	3	Albion town, Trempealeau County
2 598	2 566	98.1	2	8	3	-	8	11	10	Alden town, Polk County
3 324	3 295	98.2	3	10	2	-	-	14	14	Algoma city, Kewaunee County
5 662	5 550	97.3	11	8	57	-	3	33	26	Algoma town, Winnebago County
15 244	14 139	91.6	708	172	130	1	8	86	82	Allouez village, Brown County
934	908	96.4	2	7	3	-	-	14	14	Alma city, Buffalo County
371	366	97.1	4	-	1	-	-	-	-	Alma town, Buffalo County
910	894	90.9	-	13	2	-	-	1	1	Alma town, Jackson County
439	434	97.3	-	5	-	-	-	-	-	Alma Center village, Jackson County
709	694	96.4	1	9	-	-	1	4	4	Almena village, Barron County
907	905	99.5	-	1	-	-	-	1	-	Almena town, Barron County
585	544	92.0	-	21	5	-	-	15	13	Almon town, Shawano County
426	424	92.4	1	-	1	-	-	-	-	Almond village, Portage County
658	652	96.0	-	2	-	-	-	4	4	Almond town, Portage County
1 095	1 091	98.9	-	-	4	-	-	-	-	Alto town, Fond du Lac County
6 649	6 404	95.6	27	39	69	5	7	98	94	Altoona city, Eau Claire County
186	183	98.4	-	-	-	-	-	3	2	Alvin town, Forest County
845	824	96.5	6	10	2	-	-	3	2	Amberg town, Marinette County
2 818	2 769	97.3	2	19	7	4	3	14	13	Amery city, Polk County
959	951	98.7	4	1	-	-	1	2	2	Amherst village, Portage County
1 430	1 406	98.0	1	3	14	-	-	6	6	Amherst town, Portage County
305	305	100.0	-	-	-	-	-	-	-	Amherst Junction village, Portage County
1 068	1 024	95.3	6	13	5	-	-	20	20	Amnicon town, Douglas County
372	370	99.5	-	1	-	-	-	1	1	Anderson town, Burnett County
61	60	98.4	-	-	-	-	-	1	1	Anderson town, Iron County
1 634	1 608	98.3	1	10	8	-	-	7	7	Angelica town, Shawano County
1 238	1 216	95.9	3	1	2	-	-	16	15	Angelo town, Monroe County
269	261	96.0	-	1	-	-	-	7	7	Aniwa village, Shawano County
585	576	98.3	3	2	-	1	-	3	3	Aniwa town, Shawano County
1 873	1 859	98.8	-	3	1	-	1	9	8	Anson town, Chippewa County
8 457	8 254	96.4	24	71	25	-	6	77	76	Antigo city, Langlade County
1 477	1 455	97.8	1	4	6	-	-	11	11	Antigo town, Langlade County
1 053	1 030	96.5	3	14	-	-	-	6	6	Apple River town, Polk County
68 312	63 249	90.2	677	373	3 205	19	45	744	640	Appleton city
10 737	9 996	91.1	63	45	500	2	11	120	117	Calumet County (part)
56 876	52 652	90.3	581	323	2 660	17	34	609	513	Outagamie County (part)
699	601	74.0	33	5	45	-	-	15	10	Winnebago County (part)
3 126	3 047	96.6	1	44	6	1	-	27	24	Arbor Vitae town, Vilas County
2 328	2 307	96.0	2	2	6	-	-	11	7	Arcadia city, Trempealeau County
1 535	1 523	97.9	-	-	3	-	2	7	7	Arcadia town, Trempealeau County
680	670	97.8	-	-	9	-	-	1	1	Arena village, Iowa County
1 434	1 422	98.5	1	-	7	-	-	4	4	Arena town, Iowa County
527	508	95.5	1	13	1	-	-	4	3	Argonne town, Forest County
817	816	99.1	1	-	-	-	-	-	-	Argyle village, Lafayette County
471	457	95.4	1	6	-	1	-	6	6	Argyle town, Lafayette County
670	664	99.1	-	2	2	-	-	2	2	Arland town, Barron County
481	479	99.0	1	-	1	-	-	-	-	Arlington village, Columbia County
847	844	99.5	-	1	-	-	-	2	2	Arlington town, Columbia County
641	627	88.7	1	5	-	1	-	7	7	Armenia town, Juneau County
454	448	96.8	-	3	-	2	-	1	1	Armstrong Creek town, Forest County
333	329	97.6	-	3	-	-	-	1	1	Arpin village, Wood County
777	768	97.7	1	-	2	-	-	6	4	Arpin town, Wood County
707	698	98.3	1	-	-	-	-	8	8	Arthur town, Chippewa County
1 753	1 726	97.3	2	6	4	-	1	14	13	Ashford town, Fond du Lac County
2 282	2 238	97.0	-	3	13	3	2	23	13	Ashippun town, Dodge County
8 502	7 723	89.6	28	527	42	4	3	175	167	Ashland city, Ashland County
601	567	94.0	1	20	2	-	-	11	11	Ashland town, Ashland County
17 432	16 669	94.5	113	215	316	4	7	108	105	Ashwaubenon village, Brown County
597	587	97.7	3	4	-	-	-	3	3	Athelstane town, Marinette County
1 072	1 064	97.2	-	1	-	-	-	7	5	Athens village, Marathon County
619	614	97.9	-	4	-	-	1	-	-	Atlanta town, Rusk County
579	571	98.4	-	1	-	-	-	7	6	Auburn town, Chippewa County
2 055	2 019	97.3	1	22	3	2	1	7	7	Auburn town, Fond du Lac County
738	738	100.0	-	-	-	-	-	-	-	Auburndale village, Wood County
829	823	99.3	1	2	-	-	-	3	1	Auburndale town, Wood County
1 441	1 395	95.5	6	28	1	-	3	8	5	Augusta city, Eau Claire County
1 175	1 163	98.1	3	3	1	-	-	5	5	Aurora town, Florence County
386	379	98.2	-	1	2	-	-	4	4	Aurora town, Taylor County
952	934	96.2	-	1	11	-	-	6	6	Aurora town, Waushara County
605	595	97.9	-	1	7	-	-	2	2	Avoca village, Iowa County
576	568	96.9	-	-	1	-	-	7	6	Avon town, Rock County

Table 4. **Race and Hispanic or Latino: 2000**—Con.

[For information on confidentiality protection, nonsampling error, and definitions, see text]

State County Place and County Subdivision	Total population	Race									Hispanic or Latino (of any race)
		One race						Two or more races			
		White	Black or African American	American Indian and Alaska Native	Asian	Native Hawaiian and Other Pacific Islander	Some other race	Number	Percent of total population	Two races excluding Some other race, and three or more races	
PLACE AND COUNTY SUBDIVISION—Con.											
Aztalan town, Jefferson County	1 447	1 425	1	2	5	-	8	6	0.4	6	21
Bagley village, Grant County	339	328	-	3	1	-	2	5	1.5	5	5
Bagley town, Oconto County	333	321	-	2	-	-	9	1	0.3	1	9
Baileys Harbor town, Door County	1 003	985	1	4	3	-	2	8	0.8	6	16
Baldwin village, St. Croix County	2 667	2 625	4	5	11	-	2	20	0.7	17	11
Baldwin town, St. Croix County	903	878	-	1	12	-	2	10	1.1	10	14
Balsam Lake village, Polk County	950	912	-	28	2	2	-	6	0.6	6	4
Balsam Lake town, Polk County	1 384	1 341	4	19	10	-	1	9	0.7	8	8
Bangor village, La Crosse County	1 400	1 375	4	11	4	-	1	5	0.4	5	9
Bangor town, La Crosse County	583	578	-	1	-	-	-	4	0.7	4	4
Baraboo city, Sauk County	10 711	10 402	55	83	56	-	44	71	0.7	61	168
Baraboo town, Sauk County	1 828	1 782	4	15	5	1	10	11	0.6	11	29
Barksdale town, Bayfield County	801	774	1	8	3	-	-	15	1.9	14	4
Barnes town, Bayfield County	610	601	-	6	-	-	1	2	0.3	2	1
Barneveld village, Iowa County	1 088	1 074	3	4	1	-	-	6	0.6	6	1
Barre town, La Crosse County	1 014	1 001	4	-	6	-	1	2	0.2	1	15
Barron city, Barron County	3 248	3 148	20	5	8	5	34	28	0.9	8	61
Barron town, Barron County	1 014	993	6	-	1	-	6	8	0.8	5	8
Barronett town, Washburn County	405	395	2	1	1	-	-	6	1.5	6	2
Bartelme town, Shawano County	700	164	-	520	3	-	-	13	1.9	13	7
Barton town, Washington County	2 546	2 505	4	1	10	1	2	23	0.9	18	15
Bashaw town, Washburn County	921	904	2	1	4	-	-	10	1.1	8	4
Bass Lake town, Sawyer County	2 244	1 346	1	852	4	-	8	33	1.5	29	27
Bass Lake town, Washburn County	535	505	1	13	1	1	-	14	2.6	13	4
Bay City village, Pierce County	465	461	-	-	-	-	-	4	0.9	4	-
Bayfield city, Bayfield County	611	470	4	93	-	-	8	36	5.9	34	3
Bayfield town, Bayfield County	625	497	-	92	1	-	3	32	5.1	30	7
Bayside village	4 518	4 263	125	7	82	4	14	23	0.5	23	77
Milwaukee County (part)	4 415	4 163	123	7	81	4	14	23	0.5	23	77
Ozaukee County (part)	103	100	2	-	1	-	-	-	-	-	-
Bayview town, Bayfield County	491	462	-	18	-	1	2	8	1.6	8	1
Bear Bluff town, Jackson County	128	122	-	3	-	-	1	2	1.6	2	1
Bear Creek village, Outagamie County	415	383	1	2	-	-	21	8	1.9	2	45
Bear Creek town, Sauk County	497	495	-	-	-	-	2	-	-	-	4
Bear Creek town, Waupaca County	838	834	-	1	1	-	-	2	0.2	2	1
Bear Lake town, Barron County	587	583	-	-	3	-	1	-	-	-	4
Beaver town, Clark County	854	845	-	-	1	-	2	6	0.7	4	3
Beaver town, Marinette County	1 123	1 110	3	2	4	-	3	1	0.1	-	7
Beaver town, Polk County	753	732	-	10	1	-	4	6	0.8	6	3
Beaver Brook town, Washburn County	643	632	-	7	-	-	1	3	0.5	3	3
Beaver Dam city, Dodge County	15 169	14 555	66	48	92	7	244	157	1.0	103	640
Beaver Dam town, Dodge County	3 440	3 320	2	14	13	-	67	24	0.7	16	134
Beecher town, Marinette County	783	738	9	15	2	-	7	12	1.5	10	17
Beetown town, Grant County	734	733	-	-	-	-	-	1	0.1	1	1
Belgium village, Ozaukee County	1 678	1 616	8	7	3	-	25	19	1.1	13	69
Belgium town, Ozaukee County	1 513	1 483	-	1	8	-	6	15	1.0	9	16
Bell town, Bayfield County	230	216	-	10	-	-	-	4	1.7	4	-
Bell Center village, Crawford County	116	115	-	-	1	-	-	-	-	-	-
Belle Plaine town, Shawano County	1 867	1 806	-	38	8	1	-	14	0.7	14	4
Belleville village	1 908	1 876	4	3	6	-	6	13	0.7	13	15
Dane County (part)	1 795	1 766	4	3	5	-	6	11	0.6	11	15
Green County (part)	113	110	-	-	1	-	-	2	1.8	2	-
Bellevue town, Brown County	11 828	11 284	60	99	160	2	130	93	0.8	70	310
Bellevue Town CDP, Brown County	11 828	11 284	60	99	160	2	130	93	0.8	70	310
Belmont village, Lafayette County	871	868	1	1	-	-	-	1	0.1	1	1
Belmont town, Lafayette County	676	666	-	1	-	-	3	6	0.9	6	8
Belmont town, Portage County	623	616	-	1	-	-	5	1	0.2	-	20
Beloit city, Rock County	35 775	27 034	5 497	135	415	24	1 652	1 018	2.8	714	3 257
Beloit town, Rock County	7 038	6 334	470	20	39	-	68	107	1.5	86	182
Belvidere town, Buffalo County	442	427	-	9	-	-	4	2	0.5	-	4
Bennett town, Douglas County	622	610	-	7	2	-	-	3	0.5	3	6
Benton village, Lafayette County	976	960	1	1	12	1	-	1	0.1	1	-
Benton town, Lafayette County	469	467	-	-	-	-	-	2	0.4	2	-
Bergen town, Marathon County	615	610	-	1	-	-	-	4	0.7	3	1
Bergen town, Vernon County	1 317	1 299	-	1	6	-	1	10	0.8	8	5
Berlin city	5 305	5 077	8	15	41	1	131	32	0.6	26	242
Green Lake County (part)	5 222	4 998	8	15	41	1	128	31	0.6	26	238
Waushara County (part)	83	79	-	-	-	-	3	1	1.2	-	4
Berlin town, Green Lake County	1 145	1 123	-	3	8	-	6	5	0.4	3	16
Berlin town, Marathon County	887	883	-	-	-	-	1	3	0.3	2	5
Bern town, Marathon County	562	561	-	-	-	-	-	1	0.2	-	3
Berry town, Dane County	1 084	1 066	1	-	1	-	1	15	1.4	13	11
Bevent town, Marathon County	1 126	1 110	1	-	-	-	6	9	0.8	3	32
Big Bend town, Rusk County	402	397	-	1	1	-	-	3	0.7	1	1
Big Bend village, Waukesha County	1 278	1 243	6	7	3	5	5	9	0.7	6	23
Big Falls town, Rusk County	107	107	-	-	-	-	-	-	-	-	-
Big Falls village, Waupaca County	85	84	-	-	-	-	-	1	1.2	1	-
Big Flats town, Adams County	946	921	5	6	-	-	5	9	1.0	8	20
Birch town, Lincoln County	801	613	92	37	11	-	16	32	4.0	28	39

Table 4. **Race and Hispanic or Latino: 2000**—Con.

[For information on confidentiality protection, nonsampling error, and definitions, see text]

Not Hispanic or Latino										
	One race							Two or more races		
	White									**State** **County** **Place and County Subdivision**
Total	Number	Percent of total population	Black or African American	American Indian and Alaska Native	Asian	Native Hawaiian and Other Pacific Islander	Some other race	Total	Two races excluding Some other race, and three or more races	
										PLACE AND COUNTY SUBDIVISION—Con.
1 426	1 412	97.6	1	2	5	-	-	6	6	Aztalan town, Jefferson County
334	325	95.9	-	3	1	-	-	5	5	Bagley village, Grant County
324	321	96.4	-	2	-	-	-	1	1	Bagley town, Oconto County
987	974	97.1	1	3	2	-	-	7	6	Baileys Harbor town, Door County
2 656	2 618	98.2	4	5	10	-	1	18	17	Baldwin village, St. Croix County
889	866	95.9	-	1	12	-	-	10	10	Baldwin town, St. Croix County
946	909	95.7	-	27	2	2	-	6	6	Balsam Lake village, Polk County
1 376	1 334	96.4	4	19	10	-	-	9	8	Balsam Lake town, Polk County
1 391	1 366	97.6	4	11	4	-	1	5	5	Bangor village, La Crosse County
579	574	98.5	-	1	-	-	-	4	4	Bangor town, La Crosse County
10 543	10 300	96.2	55	74	55	-	2	57	55	Baraboo city, Sauk County
1 799	1 761	96.3	4	13	5	1	4	11	11	Baraboo town, Sauk County
797	771	96.3	1	8	3	-	-	14	14	Barksdale town, Bayfield County
609	601	98.5	-	6	-	-	-	2	2	Barnes town, Bayfield County
1 087	1 073	98.6	3	4	1	-	-	6	6	Barneveld village, Iowa County
999	988	97.4	4	-	6	-	-	1	1	Barre town, La Crosse County
3 187	3 127	96.3	15	5	8	5	-	27	7	Barron city, Barron County
1 006	991	97.7	6	-	1	-	-	8	5	Barron town, Barron County
403	395	97.5	2	-	1	-	-	5	5	Barronett town, Washburn County
693	163	23.3	-	515	2	-	-	13	13	Bartelme town, Shawano County
2 531	2 495	98.0	4	1	10	1	-	20	18	Barton town, Washington County
917	902	97.9	1	1	4	-	-	9	8	Bashaw town, Washburn County
2 217	1 345	59.9	1	831	4	-	3	33	29	Bass Lake town, Sawyer County
531	502	93.8	1	13	1	1	-	13	13	Bass Lake town, Washburn County
465	461	99.1	-	-	-	-	-	4	4	Bay City village, Pierce County
608	469	76.8	4	93	-	-	6	36	34	Bayfield city, Bayfield County
618	497	79.5	-	88	1	-	3	29	29	Bayfield town, Bayfield County
4 441	4 200	93.0	125	5	81	4	3	23	23	Bayside village
4 338	4 100	92.9	123	5	80	4	3	23	23	Milwaukee County (part)
103	100	97.1	2	-	1	-	-	-	-	Ozaukee County (part)
490	462	94.1	-	18	-	1	1	8	8	Bayview town, Bayfield County
127	122	95.3	-	3	-	-	-	2	2	Bear Bluff town, Jackson County
370	366	88.2	-	2	-	-	-	2	2	Bear Creek village, Outagamie County
493	493	99.2	-	-	-	-	-	-	-	Bear Creek town, Sauk County
837	833	99.4	-	1	1	-	-	2	2	Bear Creek town, Waupaca County
583	579	98.6	-	-	3	-	1	-	-	Bear Lake town, Barron County
851	845	98.9	-	-	1	-	-	5	4	Beaver town, Clark County
1 116	1 107	98.6	2	2	4	-	-	1	-	Beaver town, Marinette County
750	730	96.9	-	10	1	-	3	6	6	Beaver town, Polk County
640	630	98.0	-	6	-	-	1	3	3	Beaver Brook town, Washburn County
14 529	14 237	93.9	43	44	91	7	2	105	96	Beaver Dam city, Dodge County
3 306	3 263	94.9	1	14	12	-	-	16	16	Beaver Dam town, Dodge County
766	731	93.4	9	14	2	-	-	10	10	Beecher town, Marinette County
733	732	99.7	-	-	-	-	-	1	1	Beetown town, Grant County
1 609	1 578	94.0	8	7	3	-	-	13	13	Belgium village, Ozaukee County
1 497	1 473	97.4	-	1	8	-	-	15	9	Belgium town, Ozaukee County
230	216	93.9	-	10	-	-	-	4	4	Bell town, Bayfield County
116	115	99.1	-	-	1	-	-	-	-	Bell Center village, Crawford County
1 863	1 803	96.6	-	38	8	-	-	14	14	Belle Plaine town, Shawano County
1 893	1 866	97.8	4	3	6	-	1	13	13	Belleville village
1 780	1 756	97.8	4	3	5	-	1	11	11	Dane County (part)
113	110	97.3	-	-	1	-	-	2	2	Green County (part)
11 518	11 144	94.2	56	87	159	2	6	64	63	Bellevue town, Brown County
11 518	11 144	94.2	56	87	159	2	6	64	63	Bellevue Town CDP, Brown County
870	867	99.5	1	1	-	-	-	1	1	Belmont village, Lafayette County
668	661	97.8	-	1	-	-	-	6	6	Belmont town, Lafayette County
603	603	96.8	-	-	-	-	-	-	-	Belmont town, Portage County
32 518	25 732	71.9	5 428	111	410	18	73	746	683	Beloit city, Rock County
6 856	6 247	88.8	457	19	39	-	3	91	85	Beloit town, Rock County
438	427	96.6	-	9	-	-	-	2	-	Belvidere town, Buffalo County
616	604	97.1	-	7	2	-	-	3	3	Bennett town, Douglas County
976	960	98.4	1	1	12	1	-	1	1	Benton village, Lafayette County
469	467	99.6	-	-	-	-	-	2	2	Benton town, Lafayette County
614	610	99.2	-	1	-	-	-	3	3	Bergen town, Marathon County
1 312	1 298	98.6	-	-	6	-	-	8	8	Bergen town, Vernon County
5 063	4 968	93.6	8	15	38	1	5	28	25	Berlin city
4 984	4 889	93.6	8	15	38	1	5	28	25	Green Lake County (part)
79	79	95.2	-	-	-	-	-	-	-	Waushara County (part)
1 129	1 115	97.4	-	3	8	-	-	3	3	Berlin town, Green Lake County
882	879	99.1	-	-	-	-	-	3	2	Berlin town, Marathon County
559	558	99.3	-	-	-	-	-	1	-	Bern town, Marathon County
1 073	1 056	97.4	1	-	1	-	-	15	13	Berry town, Dane County
1 094	1 089	96.7	1	-	-	-	-	4	3	Bevent town, Marathon County
401	396	98.5	-	1	1	-	-	3	1	Big Bend town, Rusk County
1 255	1 229	96.2	6	7	2	5	-	6	6	Big Bend village, Waukesha County
107	107	100.0	-	-	-	-	-	-	-	Big Falls town, Rusk County
85	84	98.8	-	-	-	-	-	1	1	Big Falls village, Waupaca County
926	907	95.9	5	5	-	-	-	9	8	Big Flats town, Adams County
762	603	75.3	90	30	11	-	-	28	27	Birch town, Lincoln County

Table 4. **Race and Hispanic or Latino: 2000**—Con.

[For information on confidentiality protection, nonsampling error, and definitions, see text]

State County Place and County Subdivision	Total population	Race									Hispanic or Latino (of any race)
		One race						Two or more races			
		White	Black or African American	American Indian and Alaska Native	Asian	Native Hawaiian and Other Pacific Islander	Some other race	Number	Percent of total population	Two races excluding Some other race, and three or more races	
PLACE AND COUNTY SUBDIVISION—Con.											
Birch Creek town, Chippewa County	520	513	-	-	-	-	-	7	1.3	6	1
Birchwood village, Washburn County	518	499	-	8	1	-	1	9	1.7	9	12
Birchwood town, Washburn County	453	438	1	-	2	-	-	12	2.6	12	2
Birnamwood village	795	776	1	1	10	-	-	7	0.9	7	1
Marathon County (part)	10	10	-	-	-	-	-	-	-	-	-
Shawano County (part)	785	766	1	1	10	-	-	7	0.9	7	1
Birnamwood town, Shawano County	711	638	-	60	8	-	-	5	0.7	5	8
Biron village, Wood County	915	887	-	4	3	-	11	10	1.1	3	16
Black Brook town, Polk County	1 208	1 196	-	3	-	-	1	8	0.7	7	11
Black Creek village, Outagamie County	1 192	1 165	-	12	1	-	1	13	1.1	8	13
Black Creek town, Outagamie County	1 268	1 230	-	7	12	-	1	18	1.4	8	10
Black Earth village, Dane County	1 320	1 280	2	5	9	-	1	23	1.7	19	16
Black Earth town, Dane County	449	442	3	-	2	-	-	2	0.4	2	2
Black River Falls city, Jackson County	3 618	3 378	7	171	4	3	20	35	1.0	30	42
Blackwell town, Forest County	347	236	96	5	3	-	5	2	0.6	1	8
Black Wolf town, Winnebago County	2 330	2 308	2	5	7	-	1	7	0.3	7	18
Blaine town, Burnett County	224	204	2	3	-	-	3	12	5.4	12	1
Blair city, Trempealeau County	1 273	1 254	3	2	1	-	7	6	0.5	2	17
Blanchard town, Lafayette County	261	257	-	-	-	-	1	3	1.1	3	1
Blanchardville village	806	801	-	-	2	-	-	3	0.4	2	3
Iowa County (part)	146	145	-	-	-	-	-	1	0.7	-	-
Lafayette County (part)	660	656	-	-	2	-	-	2	0.3	2	3
Bloom town, Richland County	487	477	-	6	-	-	1	3	0.6	2	4
Bloomer city, Chippewa County	3 347	3 318	2	9	3	-	2	13	0.4	13	11
Bloomer town, Chippewa County	926	922	-	1	-	-	-	3	0.3	3	2
Bloomfield town, Walworth County	5 537	5 256	108	6	19	2	65	81	1.5	53	220
Bloomfield town, Waushara County	1 018	1 009	-	2	2	-	-	5	0.5	5	1
Blooming Grove town, Dane County	1 768	1 652	30	5	23	-	23	35	2.0	31	61
Bloomington village, Grant County	701	699	-	1	-	-	-	1	0.1	1	-
Bloomington town, Grant County	399	396	-	-	-	-	2	1	0.3	1	3
Blue Mounds village, Dane County	708	693	-	3	5	-	1	6	0.8	3	7
Blue Mounds town, Dane County	842	828	1	5	3	-	1	4	0.5	1	4
Blue River village, Grant County	429	428	-	-	1	-	-	-	-	-	1
Boaz village, Richland County	137	136	-	1	-	-	-	-	-	-	-
Bohners Lake CDP, Racine County	1 952	1 923	-	1	2	-	9	17	0.9	13	38
Bonduel village, Shawano County	1 416	1 369	2	17	-	-	16	12	0.8	5	27
Bone Lake town, Polk County	710	692	1	10	2	-	-	5	0.7	4	1
Boscobel city, Grant County	3 047	2 888	114	6	5	-	6	28	0.9	23	36
Boscobel town, Grant County	433	430	-	-	-	-	-	3	0.7	3	1
Boulder Junction town, Vilas County	958	941	-	5	1	-	4	7	0.7	7	5
Bovina town, Outagamie County	1 130	1 104	3	3	1	-	8	11	1.0	9	27
Bowler village, Shawano County	343	268	3	57	-	-	-	15	4.4	15	-
Boyceville village, Dunn County	1 043	1 027	-	7	-	-	1	8	0.8	8	4
Boyd village, Chippewa County	680	678	1	-	-	-	1	-	-	-	1
Bradford town, Rock County	1 007	973	-	-	-	-	29	5	0.5	4	54
Bradley town, Lincoln County	2 573	2 550	2	2	3	1	5	10	0.4	9	8
Brandon village, Fond du Lac County	912	910	-	1	-	-	1	-	-	-	7
Brazeau town, Oconto County	1 408	1 388	1	2	2	-	4	11	0.8	10	14
Breed town, Oconto County	657	639	1	7	1	-	-	9	1.4	9	-
Brice Prairie CDP, La Crosse County	1 804	1 737	5	27	13	-	4	18	1.0	10	19
Bridge Creek town, Eau Claire County	1 844	1 818	1	1	5	-	5	14	0.8	13	13
Bridgeport town, Crawford County	946	930	1	4	2	-	2	7	0.7	2	2
Brigham town, Iowa County	908	899	2	-	-	-	2	5	0.6	2	4
Brighton town, Kenosha County	1 450	1 410	3	3	8	1	8	17	1.2	14	30
Brighton town, Marathon County	611	592	-	-	14	-	1	4	0.7	3	5
Brillion city, Calumet County	2 937	2 897	-	21	5	-	5	9	0.3	8	15
Brillion town, Calumet County	1 438	1 409	6	6	2	-	4	11	0.8	10	10
Bristol town, Dane County	2 698	2 637	14	2	25	-	7	13	0.5	13	20
Bristol town, Kenosha County	4 538	4 422	13	5	41	4	30	23	0.5	13	108
Brockway town, Jackson County	2 580	1 699	370	456	3	2	17	33	1.3	32	74
Brodhead city, Green County	3 180	3 118	9	1	8	-	17	27	0.8	27	31
Brokaw village, Marathon County	107	105	-	1	-	-	-	1	0.9	-	2
Brookfield city, Waukesha County	38 649	36 407	321	35	1 479	7	87	313	0.8	253	453
Brookfield town, Waukesha County	6 390	6 047	53	2	204	1	27	56	0.9	44	80
Brooklyn village	916	900	2	-	4	-	3	7	0.8	6	13
Dane County (part)	502	501	-	-	-	-	-	1	0.2	1	7
Green County (part)	414	399	2	-	4	-	3	6	1.4	5	6
Brooklyn town, Green County	944	928	1	3	1	-	6	5	0.5	2	6
Brooklyn town, Green Lake County	1 904	1 882	-	2	6	-	7	7	0.4	5	19
Brooklyn town, Washburn County	281	279	-	1	-	-	-	1	0.4	1	3
Brothertown town, Calumet County	1 404	1 401	1	1	-	-	-	1	0.1	-	5
Brown Deer village, Milwaukee County	12 170	9 984	1 522	31	319	5	80	229	1.9	174	260
Browning town, Taylor County	850	837	-	-	1	-	10	2	0.2	1	22
Browns Lake CDP, Racine County	1 933	1 866	3	1	17	-	30	16	0.8	12	55
Brownsville village, Dodge County	570	566	-	-	-	-	1	3	0.5	1	2
Browntown village, Green County	252	252	-	-	-	-	-	-	-	-	6
Bruce village, Rusk County	787	779	-	2	1	-	2	3	0.4	3	2
Brule town, Douglas County	591	580	-	7	-	-	-	4	0.7	4	6
Brunswick town, Eau Claire County	1 598	1 575	1	3	2	-	8	9	0.6	7	15
Brussels town, Door County	1 112	1 089	2	8	9	-	1	3	0.3	3	5
Buchanan town, Outagamie County	5 827	5 728	9	11	46	-	4	29	0.5	18	40

Table 4. **Race and Hispanic or Latino: 2000**—Con.

[For information on confidentiality protection, nonsampling error, and definitions, see text]

Not Hispanic or Latino										
	One race							Two or more races		
	White									**State** **County** **Place and County Subdivision**
Total	Number	Percent of total population	Black or African American	American Indian and Alaska Native	Asian	Native Hawaiian and Other Pacific Islander	Some other race	Total	Two races excluding Some other race, and three or more races	
										PLACE AND COUNTY SUBDIVISION—Con.
519	513	98.7	-	-	-	-	-	6	6	Birch Creek town, Chippewa County
506	491	94.8	-	8	1	-	-	6	6	Birchwood village, Washburn County
451	437	96.5	1	-	1	-	-	12	12	Birchwood town, Washburn County
794	775	97.5	1	1	10	-	-	7	7	Birnamwood village
10	10	100.0	-	-	-	-	-	-	-	Marathon County (part)
784	765	97.5	1	1	10	-	-	7	7	Shawano County (part)
703	631	88.7	-	59	8	-	-	5	5	Birnamwood town, Shawano County
899	881	96.3	-	4	3	-	1	10	3	Biron village, Wood County
1 197	1 186	98.2	-	3	-	-	-	8	7	Black Brook town, Polk County
1 179	1 159	97.2	-	11	1	-	-	8	8	Black Creek village, Outagamie County
1 258	1 225	96.6	-	7	12	-	-	14	8	Black Creek town, Outagamie County
1 304	1 271	96.3	2	5	9	-	-	17	17	Black Earth village, Dane County
447	440	98.0	3	-	2	-	-	2	2	Black Earth town, Dane County
3 576	3 362	92.9	7	169	4	2	-	32	29	Black River Falls city, Jackson County
339	234	67.4	96	5	3	-	-	1	1	Blackwell town, Forest County
2 312	2 293	98.4	2	3	7	-	-	7	7	Black Wolf town, Winnebago County
223	204	91.1	2	3	-	-	2	12	12	Blaine town, Burnett County
1 256	1 247	98.0	3	2	1	-	-	3	2	Blair city, Trempealeau County
260	257	98.5	-	-	-	-	-	3	3	Blanchard town, Lafayette County
803	798	99.0	-	-	2	-	-	3	2	Blanchardville village
146	145	99.3	-	-	-	-	-	1	-	Iowa County (part)
657	653	98.9	-	-	2	-	-	2	2	Lafayette County (part)
483	477	97.9	-	4	-	-	-	2	2	Bloom town, Richland County
3 336	3 307	98.8	2	9	3	-	2	13	13	Bloomer city, Chippewa County
924	920	99.4	-	1	-	-	-	3	3	Bloomer town, Chippewa County
5 317	5 124	92.5	107	6	18	2	8	52	50	Bloomfield town, Walworth County
1 017	1 008	99.0	-	2	2	-	-	5	5	Bloomfield town, Waushara County
1 707	1 621	91.7	28	5	23	-	1	29	29	Blooming Grove town, Dane County
701	699	99.7	-	1	-	-	-	1	1	Bloomington village, Grant County
396	395	99.0	-	-	-	-	-	1	1	Bloomington town, Grant County
701	689	97.3	-	3	5	-	-	4	3	Blue Mounds village, Dane County
838	828	98.3	1	5	3	-	-	1	1	Blue Mounds town, Dane County
428	427	99.5	-	-	1	-	-	-	-	Blue River village, Grant County
137	136	99.3	-	1	-	-	-	-	-	Boaz village, Richland County
1 914	1 898	97.2	-	1	2	-	-	13	13	Bohners Lake CDP, Racine County
1 389	1 364	96.3	2	17	-	-	-	6	5	Bonduel village, Shawano County
709	691	97.3	1	10	2	-	-	5	4	Bone Lake town, Polk County
3 011	2 865	94.0	113	6	5	-	1	21	19	Boscobel city, Grant County
432	429	99.1	-	-	-	-	-	3	3	Boscobel town, Grant County
953	940	98.1	-	5	1	-	-	7	7	Boulder Junction town, Vilas County
1 103	1 087	96.2	3	3	1	-	-	9	9	Bovina town, Outagamie County
343	268	78.1	3	57	-	-	-	15	15	Bowler village, Shawano County
1 039	1 024	98.2	-	7	-	-	-	8	8	Boyceville village, Dunn County
679	677	99.6	1	-	-	-	1	-	-	Boyd village, Chippewa County
953	951	94.4	-	-	-	-	-	2	2	Bradford town, Rock County
2 565	2 549	99.1	2	2	3	-	1	8	8	Bradley town, Lincoln County
905	904	99.1	-	1	-	-	-	-	-	Brandon village, Fond du Lac County
1 394	1 382	98.2	1	2	2	-	-	7	7	Brazeau town, Oconto County
657	639	97.3	1	7	1	-	-	9	9	Breed town, Oconto County
1 785	1 727	95.7	5	26	13	-	-	14	10	Brice Prairie CDP, La Crosse County
1 831	1 808	98.0	1	1	5	-	3	13	13	Bridge Creek town, Eau Claire County
944	930	98.3	1	4	2	-	-	7	2	Bridgeport town, Crawford County
904	898	98.9	2	-	-	-	-	4	2	Brigham town, Iowa County
1 420	1 391	95.9	3	3	8	1	-	14	14	Brighton town, Kenosha County
606	589	96.4	-	-	14	-	-	3	2	Brighton town, Marathon County
2 922	2 888	98.3	-	20	5	-	-	9	8	Brillion city, Calumet County
1 428	1 403	97.6	6	5	2	-	4	8	7	Brillion town, Calumet County
2 678	2 623	97.2	14	2	23	-	3	13	13	Bristol town, Dane County
4 430	4 349	95.8	13	5	40	4	-	19	12	Bristol town, Kenosha County
2 506	1 653	64.1	367	448	3	2	-	33	32	Brockway town, Jackson County
3 149	3 105	97.6	8	1	8	-	-	27	27	Brodhead city, Green County
105	104	97.2	-	1	-	-	-	-	-	Brokaw village, Marathon County
38 196	36 051	93.3	316	34	1 477	7	31	280	237	Brookfield city, Waukesha County
6 310	5 997	93.8	53	2	204	1	2	51	44	Brookfield town, Waukesha County
903	891	97.3	2	-	4	-	-	6	5	Brooklyn village
495	494	98.4	-	-	-	-	-	1	1	Dane County (part)
408	397	95.9	2	-	4	-	-	5	4	Green County (part)
938	928	98.3	1	3	1	-	3	2	2	Brooklyn town, Green County
1 885	1 872	98.3	-	1	6	-	-	6	5	Brooklyn town, Green Lake County
278	276	98.2	-	1	-	-	-	1	1	Brooklyn town, Washburn County
1 399	1 398	99.6	1	-	-	-	-	-	-	Brothertown town, Calumet County
11 910	9 822	80.7	1 516	28	318	5	17	204	158	Brown Deer village, Milwaukee County
828	825	97.1	-	-	1	-	-	2	1	Browning town, Taylor County
1 878	1 843	95.3	3	1	17	-	1	13	12	Browns Lake CDP, Racine County
568	565	99.1	-	-	-	-	-	3	1	Brownsville village, Dodge County
246	246	97.6	-	-	-	-	-	-	-	Browntown village, Green County
785	778	98.9	-	2	1	-	1	3	3	Bruce village, Rusk County
585	574	97.1	-	7	-	-	-	4	4	Brule town, Douglas County
1 583	1 570	98.2	1	3	2	-	-	7	7	Brunswick town, Eau Claire County
1 107	1 085	97.6	2	8	9	-	-	3	3	Brussels town, Door County
5 787	5 701	97.8	9	9	46	-	-	22	18	Buchanan town, Outagamie County

Table 4. **Race and Hispanic or Latino: 2000**—Con.

[For information on confidentiality protection, nonsampling error, and definitions, see text]

State County Place and County Subdivision	Total population	Race									Hispanic or Latino (of any race)
		One race						Two or more races			
		White	Black or African American	American Indian and Alaska Native	Asian	Native Hawaiian and Other Pacific Islander	Some other race	Number	Percent of total population	Two races excluding Some other race, and three or more races	
PLACE AND COUNTY SUBDIVISION—Con.											
Buena Vista town, Portage County	1 187	1 169	1	4	3	-	4	6	0.5	4	15
Buena Vista town, Richland County	1 575	1 542	4	5	5	-	6	13	0.8	11	16
Buffalo town, Buffalo County	667	663	-	2	-	-	-	2	0.3	2	5
Buffalo town, Marquette County	1 085	1 055	1	3	2	-	8	16	1.5	15	20
Buffalo City city, Buffalo County	1 040	1 025	2	-	5	1	-	7	0.7	4	6
Burke town, Dane County	2 990	2 875	27	8	31	-	13	36	1.2	23	47
Burlington city	9 936	9 528	37	12	55	-	220	84	0.8	59	462
Racine County (part)	9 936	9 528	37	12	55	-	220	84	0.8	59	462
Walworth County (part)	-	-	-	-	-	-	-	-	(X)	-	-
Burlington town, Racine County	6 384	6 234	5	3	27	-	62	53	0.8	44	131
Burnett town, Dodge County	919	906	3	-	-	-	6	4	0.4	3	8
Burns town, La Crosse County	979	963	-	1	9	-	-	6	0.6	5	1
Burnside town, Trempealeau County	529	526	-	-	-	-	-	3	0.6	2	2
Butler town, Clark County	88	88	-	-	-	-	-	-	-	-	-
Butler village, Waukesha County	1 881	1 832	5	20	9	3	-	12	0.6	11	16
Butternut village, Ashland County	407	400	-	7	-	-	-	-	-	-	1
Byron town, Fond du Lac County	1 550	1 529	2	4	2	-	10	3	0.2	3	34
Byron town, Monroe County	1 394	1 261	2	103	5	-	6	17	1.2	14	27
Cable town, Bayfield County	836	829	-	2	1	-	2	2	0.2	2	1
Cadiz town, Green County	863	851	3	-	-	-	3	6	0.7	6	7
Cadott village, Chippewa County	1 345	1 329	1	1	7	-	1	6	0.4	4	2
Cady town, St. Croix County	710	705	-	-	-	-	-	5	0.7	5	2
Calamus town, Dodge County	1 005	982	7	9	-	-	3	4	0.4	3	10
Caledonia town, Columbia County	1 171	1 155	2	3	2	-	6	3	0.3	3	5
Caledonia town, Racine County	23 614	22 240	470	98	301	11	216	278	1.2	188	736
Caledonia town, Trempealeau County	759	754	-	3	1	-	-	1	0.1	1	8
Caledonia town, Waupaca County	1 466	1 440	16	3	3	1	-	3	0.2	3	15
Calumet town, Fond du Lac County	1 514	1 489	2	11	3	-	1	8	0.5	7	15
Cambria village, Columbia County	792	758	2	5	1	-	23	3	0.4	2	51
Cambridge village	1 101	1 085	1	2	3	-	5	5	0.5	4	11
Dane County (part)	1 014	998	1	2	3	-	5	5	0.5	4	11
Jefferson County (part)	87	87	-	-	-	-	-	-	-	-	-
Cameron village, Barron County	1 546	1 511	-	13	3	-	5	14	0.9	12	28
Cameron town, Wood County	510	509	-	-	-	-	1	-	-	-	3
Campbell town, La Crosse County	4 410	4 255	23	23	48	1	12	48	1.1	44	30
Campbellsport village, Fond du Lac County	1 913	1 893	3	5	1	-	-	11	0.6	10	8
Camp Douglas village, Juneau County	592	578	1	6	2	-	1	4	0.7	4	10
Camp Lake CDP, Kenosha County	3 255	3 172	12	10	9	-	34	18	0.6	11	92
Canton town, Buffalo County	304	299	1	-	1	-	-	3	1.0	-	4
Carey town, Iron County	191	188	-	-	-	-	-	3	1.6	3	2
Carlton town, Kewaunee County	1 000	995	-	-	-	1	2	2	0.2	2	2
Carson town, Portage County	1 299	1 282	-	4	9	-	3	1	0.1	1	5
Cary town, Wood County	398	386	-	-	9	-	1	2	0.5	2	1
Cascade village, Sheboygan County	666	658	1	6	-	-	-	1	0.2	1	11
Casco village, Kewaunee County	572	558	-	4	-	-	5	5	0.9	5	5
Casco town, Kewaunee County	1 153	1 133	-	3	1	-	-	16	1.4	7	12
Casey town, Washburn County	466	457	1	4	2	-	-	2	0.4	1	4
Cashton village, Monroe County	1 005	995	1	-	-	-	4	5	0.5	5	16
Cassel town, Marathon County	847	825	1	-	15	-	-	6	0.7	5	4
Cassian town, Oneida County	962	955	-	1	-	-	3	3	0.3	2	2
Cassville village, Grant County	1 085	1 076	-	5	-	-	1	3	0.3	1	4
Cassville town, Grant County	487	485	1	-	-	-	-	1	0.2	1	-
Castle Rock town, Grant County	314	307	-	1	-	-	1	5	1.6	5	2
Caswell town, Forest County	102	91	3	3	-	-	3	2	2.0	1	4
Catawba village, Price County	149	148	-	-	-	-	-	1	0.7	1	-
Catawba town, Price County	283	279	1	1	-	1	-	1	0.4	1	1
Cato town, Manitowoc County	1 616	1 577	-	8	11	-	10	10	0.6	8	27
Cazenovia village	326	323	-	-	2	-	1	-	-	-	1
Richland County (part)	326	323	-	-	2	-	1	-	-	-	1
Sauk County (part)	-	-	-	-	-	-	-	-	(X)	-	-
Cecil village, Shawano County	466	442	-	16	3	-	3	2	0.4	1	3
Cedarburg city, Ozaukee County	10 908	10 708	27	14	80	2	14	63	0.6	59	94
Cedarburg town, Ozaukee County	5 744	5 678	9	10	21	-	6	20	0.3	17	38
Cedar Grove village, Sheboygan County	1 887	1 856	1	9	3	-	2	16	0.8	9	50
Cedar Lake town, Barron County	944	942	-	1	-	-	-	1	0.1	1	1
Cedar Rapids town, Rusk County	37	26	-	-	-	-	11	-	-	-	11
Center town, Outagamie County	3 163	3 128	3	17	3	-	1	11	0.3	10	21
Center town, Rock County	1 005	994	1	-	2	1	3	4	0.4	1	3
Centerville town, Manitowoc County	713	700	-	7	1	-	-	5	0.7	3	9
Centuria village, Polk County	865	839	5	5	11	-	1	4	0.5	4	13
Chain O' Lakes-King CDP, Waupaca County	2 215	2 184	2	9	3	-	3	14	0.6	12	11
Charlestown town, Calumet County	789	772	1	1	3	-	4	8	1.0	8	10
Chase town, Oconto County	2 082	2 048	-	21	4	-	1	8	0.4	7	11
Chaseburg village, Vernon County	306	306	-	-	-	-	-	-	-	-	-
Chelsea town, Taylor County	719	716	-	-	1	-	-	2	0.3	2	3
Chenequa village, Waukesha County	583	570	-	2	2	1	-	8	1.4	8	5
Chester town, Dodge County	960	844	90	10	1	-	6	9	0.9	6	34
Chetek city, Barron County	2 180	2 150	2	7	5	1	2	13	0.6	12	21
Chetek town, Barron County	1 686	1 663	3	3	3	-	1	13	0.8	10	9
Chicog town, Washburn County	268	262	-	3	-	-	1	2	0.7	2	2
Chief Lake CDP, Sawyer County	625	141	1	481	-	-	-	2	0.3	1	6
Chilton city, Calumet County	3 708	3 652	14	12	9	-	7	14	0.4	14	32

Table 4. **Race and Hispanic or Latino: 2000**—Con.

[For information on confidentiality protection, nonsampling error, and definitions, see text]

Not Hispanic or Latino										
	One race							Two or more races		
	White									**State** **County** **Place and County Subdivision**
Total	Number	Percent of total population	Black or African American	American Indian and Alaska Native	Asian	Native Hawaiian and Other Pacific Islander	Some other race	Total	Two races excluding Some other race, and three or more races	
										PLACE AND COUNTY SUBDIVISION—Con.
1 172	1 160	97.7	1	4	3	-	-	4	4	Buena Vista town, Portage County
1 559	1 530	97.1	4	5	5	-	2	13	11	Buena Vista town, Richland County
662	658	98.7	-	2	-	-	-	2	2	Buffalo town, Buffalo County
1 065	1 046	96.4	1	3	2	-	1	12	11	Buffalo town, Marquette County
1 034	1 020	98.1	2	-	4	1	-	7	4	Buffalo City city, Buffalo County
2 943	2 850	95.3	27	8	31	-	4	23	18	Burke town, Dane County
9 474	9 297	93.6	37	12	55	-	2	71	58	Burlington city
9 474	9 297	93.6	37	12	55	-	2	71	58	Racine County (part)
-	-	(X)	-	-	-	-	-	-	-	Walworth County (part)
6 253	6 172	96.7	5	3	27	-	1	45	44	Burlington town, Racine County
911	905	98.5	3	-	-	-	-	3	2	Burnett town, Dodge County
978	962	98.3	-	1	9	-	-	6	5	Burns town, La Crosse County
527	526	99.4	-	-	-	-	-	1	-	Burnside town, Trempealeau County
88	88	100.0	-	-	-	-	-	-	-	Butler town, Clark County
1 865	1 817	96.6	5	20	9	3	-	11	11	Butler village, Waukesha County
406	399	98.0	-	7	-	-	-	-	-	Butternut village, Ashland County
1 516	1 505	97.1	2	4	2	-	-	3	3	Byron town, Fond du Lac County
1 367	1 240	89.0	2	103	5	-	2	15	14	Byron town, Monroe County
835	829	99.2	-	2	1	-	1	2	2	Cable town, Bayfield County
856	847	98.1	3	-	-	-	-	6	6	Cadiz town, Green County
1 343	1 328	98.7	1	1	7	-	-	6	4	Cadott village, Chippewa County
708	703	99.0	-	-	-	-	-	5	5	Cady town, St. Croix County
995	976	97.1	7	9	-	-	-	3	3	Calamus town, Dodge County
1 166	1 151	98.3	2	3	2	-	5	3	3	Caledonia town, Columbia County
22 878	21 792	92.3	469	79	297	11	18	212	170	Caledonia town, Racine County
751	747	98.4	-	2	1	-	-	1	1	Caledonia town, Trempealeau County
1 451	1 426	97.3	16	3	3	-	-	3	3	Caledonia town, Waupaca County
1 499	1 477	97.6	2	10	3	-	-	7	7	Calumet town, Fond du Lac County
741	731	92.3	2	5	1	-	-	2	2	Cambria village, Columbia County
1 090	1 080	98.1	1	2	3	-	-	4	4	Cambridge village
1 003	993	97.9	1	2	3	-	-	4	4	Dane County (part)
87	87	100.0	-	-	-	-	-	-	-	Jefferson County (part)
1 518	1 490	96.4	-	13	3	-	-	12	12	Cameron village, Barron County
507	507	99.4	-	-	-	-	-	-	-	Cameron town, Wood County
4 380	4 237	96.1	21	22	48	1	5	46	42	Campbell town, La Crosse County
1 905	1 885	98.5	3	5	1	-	-	11	10	Campbellsport village, Fond du Lac County
582	572	96.6	1	4	2	-	-	3	3	Camp Douglas village, Juneau County
3 163	3 121	95.9	12	4	9	-	5	12	11	Camp Lake CDP, Kenosha County
300	295	97.0	1	-	1	-	-	3	-	Canton town, Buffalo County
189	186	97.4	-	-	-	-	-	3	3	Carey town, Iron County
998	995	99.5	-	-	-	1	-	2	2	Carlton town, Kewaunee County
1 294	1 280	98.5	-	4	9	-	-	1	1	Carson town, Portage County
397	386	97.0	-	-	9	-	-	2	2	Cary town, Wood County
655	647	97.1	1	6	-	-	-	1	1	Cascade village, Sheboygan County
567	558	97.6	-	4	-	-	-	5	5	Casco village, Kewaunee County
1 141	1 125	97.6	-	3	1	-	-	12	7	Casco town, Kewaunee County
462	453	97.2	1	4	2	-	-	2	1	Casey town, Washburn County
989	983	97.8	1	-	-	-	-	5	5	Cashton village, Monroe County
843	821	96.9	1	-	15	-	-	6	5	Cassel town, Marathon County
960	954	99.2	-	1	-	-	2	3	2	Cassian town, Oneida County
1 081	1 073	98.9	-	5	-	-	-	3	1	Cassville village, Grant County
487	485	99.6	1	-	-	-	-	1	1	Cassville town, Grant County
312	306	97.5	-	1	-	-	-	5	5	Castle Rock town, Grant County
98	91	89.2	3	3	-	-	-	1	1	Caswell town, Forest County
149	148	99.3	-	-	-	-	-	1	1	Catawba village, Price County
282	278	98.2	1	1	-	1	-	1	1	Catawba town, Price County
1 589	1 560	96.5	-	8	11	-	-	10	8	Cato town, Manitowoc County
325	323	99.1	-	-	2	-	-	-	-	Cazenovia village
325	323	99.1	-	-	2	-	-	-	-	Richland County (part)
-	-	(X)	-	-	-	-	-	-	-	Sauk County (part)
463	442	94.8	-	16	3	-	-	2	1	Cecil village, Shawano County
10 814	10 629	97.4	25	14	80	2	3	61	59	Cedarburg city, Ozaukee County
5 706	5 650	98.4	9	7	21	-	2	17	16	Cedarburg town, Ozaukee County
1 837	1 813	96.1	1	9	3	-	-	11	9	Cedar Grove village, Sheboygan County
943	941	99.7	-	1	-	-	-	1	1	Cedar Lake town, Barron County
26	26	70.3	-	-	-	-	-	-	-	Cedar Rapids town, Rusk County
3 142	3 110	98.3	3	17	2	-	-	10	10	Center town, Outagamie County
1 002	992	98.7	1	-	2	1	3	3	1	Center town, Rock County
704	692	97.1	-	7	1	-	-	4	3	Centerville town, Manitowoc County
852	827	95.6	5	5	11	-	-	4	4	Centuria village, Polk County
2 204	2 177	98.3	2	9	3	-	-	13	12	Chain O' Lakes-King CDP, Waupaca County
779	765	97.0	1	1	3	-	1	8	8	Charlestown town, Calumet County
2 071	2 043	98.1	-	19	2	-	-	7	7	Chase town, Oconto County
306	306	100.0	-	-	-	-	-	-	-	Chaseburg village, Vernon County
716	713	99.2	-	-	1	-	-	2	2	Chelsea town, Taylor County
578	565	96.9	-	2	2	1	-	8	8	Chenequa village, Waukesha County
926	826	86.0	88	4	1	-	-	7	6	Chester town, Dodge County
2 159	2 135	97.9	2	7	5	1	-	9	9	Chetek city, Barron County
1 677	1 655	98.2	3	3	3	-	-	13	10	Chetek town, Barron County
266	261	97.4	-	3	-	-	-	2	2	Chicog town, Washburn County
619	141	22.6	1	475	-	-	-	2	1	Chief Lake CDP, Sawyer County
3 676	3 630	97.9	11	11	9	-	1	14	14	Chilton city, Calumet County

Table 4. **Race and Hispanic or Latino: 2000**—Con.

[For information on confidentiality protection, nonsampling error, and definitions, see text]

State County Place and County Subdivision	Total population	Race									Hispanic or Latino (of any race)
		One race						Two or more races			
		White	Black or African American	American Indian and Alaska Native	Asian	Native Hawaiian and Other Pacific Islander	Some other race	Number	Percent of total population	Two races excluding Some other race, and three or more races	
PLACE AND COUNTY SUBDIVISION—Con.											
Chilton town, Calumet County	1 130	1 112	1	2	-	-	4	11	1.0	11	7
Chimney Rock town, Trempealeau County	276	272	2	-	2	-	-	-	-	-	1
Chippewa town, Ashland County	433	425	4	3	-	-	-	1	0.2	1	1
Chippewa Falls city, Chippewa County	12 925	12 618	39	59	87	1	21	100	0.8	80	82
Christiana town, Dane County	1 313	1 270	2	3	18	-	5	15	1.1	12	30
Christiana town, Vernon County	871	866	1	-	1	-	-	3	0.3	3	-
Cicero town, Outagamie County	1 092	1 084	-	1	2	-	1	4	0.4	3	5
City Point town, Jackson County	189	182	1	3	-	-	1	2	1.1	2	3
Clam Falls town, Polk County	547	529	1	5	3	-	-	9	1.6	6	3
Clarno town, Green County	1 079	1 065	1	-	4	-	-	9	0.8	9	-
Clay Banks town, Door County	410	401	-	5	1	-	-	3	0.7	3	-
Clayton town, Crawford County	956	918	4	4	4	-	15	11	1.2	11	24
Clayton village, Polk County	507	496	6	1	1	-	-	3	0.6	3	-
Clayton town, Polk County	912	905	-	3	1	-	-	3	0.3	3	6
Clayton town, Winnebago County	2 974	2 912	5	9	21	-	10	17	0.6	11	20
Clear Creek town, Eau Claire County	712	706	-	-	-	-	3	3	0.4	3	7
Clearfield town, Juneau County	737	724	2	1	2	1	-	7	0.9	6	4
Clear Lake village, Polk County	1 051	1 029	-	6	2	-	6	8	0.8	2	33
Clear Lake town, Polk County	800	781	2	2	-	-	5	10	1.3	9	7
Cleveland town, Chippewa County	900	889	1	2	1	-	1	6	0.7	4	8
Cleveland town, Jackson County	438	416	-	9	6	-	2	5	1.1	5	6
Cleveland village, Manitowoc County	1 361	1 334	4	2	2	-	9	10	0.7	10	20
Cleveland town, Marathon County	1 160	1 154	-	-	1	-	3	2	0.2	2	8
Cleveland town, Taylor County	262	262	-	-	-	-	-	-	-	-	-
Clifton town, Grant County	304	301	-	-	-	-	-	3	1.0	2	1
Clifton town, Monroe County	693	689	-	-	-	-	3	1	0.1	1	3
Clifton town, Pierce County	1 657	1 642	3	4	5	-	2	1	0.1	1	7
Clinton town, Barron County	920	907	1	5	4	-	2	1	0.1	1	5
Clinton village, Rock County	2 162	2 086	5	4	9	-	40	18	0.8	16	69
Clinton town, Rock County	893	866	2	-	12	-	2	11	1.2	11	12
Clinton town, Vernon County	1 354	1 339	-	2	4	-	4	5	0.4	5	17
Clintonville city, Waupaca County	4 736	4 594	11	25	12	-	47	47	1.0	38	102
Clover town, Bayfield County	211	205	-	2	-	-	-	4	1.9	-	3
Cloverland town, Douglas County	247	240	-	3	2	-	1	1	0.4	1	2
Cloverland town, Vilas County	919	903	2	-	7	-	1	6	0.7	6	9
Clyde town, Iowa County	322	314	3	-	3	-	1	1	0.3	1	3
Clyman village, Dodge County	388	372	-	4	-	-	7	5	1.3	2	18
Clyman town, Dodge County	849	829	-	1	6	-	7	6	0.7	3	18
Cobb village, Iowa County	442	439	-	2	-	-	-	1	0.2	1	2
Cochrane village, Buffalo County	435	430	-	-	1	-	4	-	-	-	4
Colburn town, Adams County	181	168	1	7	-	-	-	5	2.8	5	7
Colburn town, Chippewa County	727	711	-	3	5	-	7	1	0.1	1	-
Colby city	1 616	1 560	3	6	7	-	28	12	0.7	10	62
Clark County (part)	1 156	1 115	3	3	7	-	22	6	0.5	4	37
Marathon County (part)	460	445	-	3	-	-	6	6	1.3	6	25
Colby town, Clark County	908	882	4	5	5	-	7	5	0.6	5	9
Cold Spring town, Jefferson County	766	742	2	2	9	-	8	3	0.4	1	20
Coleman village, Marinette County	716	713	-	-	-	1	-	2	0.3	2	2
Colfax village, Dunn County	1 136	1 120	3	2	-	-	3	8	0.7	6	15
Colfax town, Dunn County	909	904	-	2	3	-	-	-	-	-	1
Coloma village, Waushara County	461	458	-	-	-	1	1	1	0.2	1	14
Coloma town, Waushara County	748	730	1	-	-	-	9	8	1.1	7	27
Columbus city	4 479	4 402	16	10	14	1	13	23	0.5	22	44
Columbia County (part)	4 443	4 366	16	10	14	1	13	23	0.5	22	44
Dodge County (part)	36	36	-	-	-	-	-	-	-	-	-
Columbus town, Columbia County	711	700	1	1	2	-	1	6	0.8	5	7
Combined Locks village, Outagamie County	2 422	2 380	4	10	11	-	6	11	0.5	5	30
Commonwealth town, Florence County	419	413	-	-	-	-	-	6	1.4	5	-
Como CDP, Walworth County	1 870	1 747	13	2	3	-	76	29	1.6	14	131
Concord town, Jefferson County	2 023	1 990	-	2	3	-	10	18	0.9	13	22
Conover town, Vilas County	1 137	1 123	4	3	2	-	1	4	0.4	4	8
Conrath village, Rusk County	98	95	-	3	-	-	-	-	-	-	-
Cooks Valley town, Chippewa County	632	630	1	-	-	-	-	1	0.2	1	5
Coon town, Vernon County	683	680	-	1	-	-	1	1	0.1	1	1
Coon Valley village, Vernon County	714	709	-	1	3	-	1	-	-	-	2
Cooperstown town, Manitowoc County	1 403	1 379	-	7	8	-	3	6	0.4	5	9
Cornell city, Chippewa County	1 466	1 444	-	14	4	1	1	2	0.1	2	5
Corning town, Lincoln County	826	819	-	1	-	-	2	4	0.5	3	3
Cottage Grove village, Dane County	4 059	3 885	74	10	20	-	22	48	1.2	45	73
Cottage Grove town, Dane County	3 839	3 758	15	4	30	-	6	26	0.7	18	40
Couderay village, Sawyer County	96	76	-	19	-	-	1	-	-	-	1
Couderay town, Sawyer County	469	200	-	264	-	-	-	5	1.1	4	-
Courtland town, Columbia County	463	458	-	1	1	-	3	-	-	-	3
Crandon city, Forest County	1 961	1 788	5	138	3	-	1	26	1.3	22	18
Crandon town, Forest County	614	595	2	10	-	-	-	7	1.1	6	2
Cranmoor town, Wood County	175	149	-	18	1	-	5	2	1.1	2	6
Crescent town, Oneida County	2 071	2 033	-	11	17	-	-	10	0.5	10	7
Crivitz village, Marinette County	998	968	2	3	2	-	9	14	1.4	14	11
Cross town, Buffalo County	366	363	-	1	-	-	-	2	0.5	2	5
Cross Plains village, Dane County	3 084	3 047	7	4	5	1	1	19	0.6	19	13
Cross Plains town, Dane County	1 419	1 391	8	-	7	1	1	11	0.8	11	5

Table 4. **Race and Hispanic or Latino: 2000**—Con.

[For information on confidentiality protection, nonsampling error, and definitions, see text]

Not Hispanic or Latino										
	One race							Two or more races		
	White									**State** **County** **Place and County Subdivision**
Total	Number	Percent of total population	Black or African American	American Indian and Alaska Native	Asian	Native Hawaiian and Other Pacific Islander	Some other race	Total	Two races excluding Some other race, and three or more races	
										PLACE AND COUNTY SUBDIVISION—Con.
1 123	1 111	98.3	-	2	-	-	-	10	10	Chilton town, Calumet County
275	271	98.2	2	-	2	-	-	-	-	Chimney Rock town, Trempealeau County
432	424	97.9	4	3	-	-	-	1	1	Chippewa town, Ashland County
12 843	12 579	97.3	36	54	87	1	1	85	73	Chippewa Falls city, Chippewa County
1 283	1 250	95.2	2	1	18	-	-	12	12	Christiana town, Dane County
871	866	99.4	1	-	1	-	-	3	3	Christiana town, Vernon County
1 087	1 081	99.0	-	1	2	-	-	3	3	Cicero town, Outagamie County
186	180	95.2	1	3	-	-	-	2	2	City Point town, Jackson County
544	527	96.3	1	5	3	-	-	8	6	Clam Falls town, Polk County
1 079	1 065	98.7	1	-	4	-	-	9	9	Clarno town, Green County
410	401	97.8	-	5	1	-	-	3	3	Clay Banks town, Door County
932	908	95.0	4	4	4	-	1	11	11	Clayton town, Crawford County
507	496	97.8	6	1	1	-	-	3	3	Clayton village, Polk County
906	900	98.7	-	2	1	-	-	3	3	Clayton town, Polk County
2 954	2 904	97.6	5	9	21	-	3	12	11	Clayton town, Winnebago County
705	702	98.6	-	-	-	-	-	3	3	Clear Creek town, Eau Claire County
733	721	97.8	2	1	2	1	-	6	6	Clearfield town, Juneau County
1 018	1 013	96.4	-	1	2	-	-	2	2	Clear Lake village, Polk County
793	781	97.6	2	-	-	-	-	10	9	Clear Lake town, Polk County
892	882	98.0	1	2	1	-	1	5	4	Cleveland town, Chippewa County
432	415	94.7	-	9	1	-	2	5	5	Cleveland town, Jackson County
1 341	1 325	97.4	2	2	2	-	1	9	9	Cleveland village, Manitowoc County
1 152	1 149	99.1	-	-	1	-	-	2	2	Cleveland town, Marathon County
262	262	100.0	-	-	-	-	-	-	-	Cleveland town, Taylor County
303	301	99.0	-	-	-	-	-	2	1	Clifton town, Grant County
690	689	99.4	-	-	-	-	-	1	1	Clifton town, Monroe County
1 650	1 637	98.8	3	4	5	-	-	1	1	Clifton town, Pierce County
915	905	98.4	1	5	3	-	-	1	1	Clinton town, Barron County
2 093	2 055	95.1	5	4	9	-	4	16	16	Clinton village, Rock County
881	856	95.9	2	-	12	-	-	11	11	Clinton town, Rock County
1 337	1 326	97.9	-	2	4	-	-	5	5	Clinton town, Vernon County
4 634	4 552	96.1	11	24	12	-	3	32	32	Clintonville city, Waupaca County
208	204	96.7	-	2	-	-	-	2	-	Clover town, Bayfield County
245	238	96.4	-	3	2	-	1	1	1	Cloverland town, Douglas County
910	897	97.6	2	-	7	-	-	4	4	Cloverland town, Vilas County
319	311	96.6	3	-	3	-	1	1	1	Clyde town, Iowa County
370	360	92.8	-	4	-	-	4	2	2	Clyman village, Dodge County
831	821	96.7	-	1	6	-	-	3	3	Clyman town, Dodge County
440	437	98.9	-	2	-	-	-	1	1	Cobb village, Iowa County
431	429	98.6	-	-	1	-	1	-	-	Cochrane village, Buffalo County
174	162	89.5	1	6	-	-	-	5	5	Colburn town, Adams County
727	711	97.8	-	3	5	-	7	1	1	Colburn town, Chippewa County
1 554	1 529	94.6	2	5	7	-	1	10	10	Colby city
1 119	1 104	95.5	2	2	7	-	-	4	4	Clark County (part)
435	425	92.4	-	3	-	-	1	6	6	Marathon County (part)
899	880	96.9	4	5	5	-	-	5	5	Colby town, Clark County
746	731	95.4	2	1	9	-	-	3	1	Cold Spring town, Jefferson County
714	711	99.3	-	-	-	1	-	2	2	Coleman village, Marinette County
1 121	1 112	97.9	3	1	-	-	-	5	5	Colfax village, Dunn County
908	903	99.3	-	2	3	-	-	-	-	Colfax town, Dunn County
447	446	96.7	-	-	-	-	-	1	1	Coloma village, Waushara County
721	716	95.7	1	-	-	-	-	4	4	Coloma town, Waushara County
4 435	4 372	97.6	16	10	14	1	-	22	22	Columbus city
4 399	4 336	97.6	16	10	14	1	-	22	22	Columbia County (part)
36	36	100.0	-	-	-	-	-	-	-	Dodge County (part)
704	695	97.7	1	1	2	-	-	5	5	Columbus town, Columbia County
2 392	2 363	97.6	4	8	11	-	-	6	5	Combined Locks village, Outagamie County
419	413	98.6	-	-	-	-	-	6	5	Commonwealth town, Florence County
1 739	1 700	90.9	13	2	3	-	-	21	14	Como CDP, Walworth County
2 001	1 982	98.0	-	2	3	-	-	14	13	Concord town, Jefferson County
1 129	1 116	98.2	4	3	2	-	-	4	4	Conover town, Vilas County
98	95	96.9	-	3	-	-	-	-	-	Conrath village, Rusk County
627	625	98.9	1	-	-	-	-	1	1	Cooks Valley town, Chippewa County
682	680	99.6	-	-	-	-	1	1	1	Coon town, Vernon County
712	709	99.3	-	-	3	-	-	-	-	Coon Valley village, Vernon County
1 394	1 374	97.9	-	7	8	-	-	5	5	Cooperstown town, Manitowoc County
1 461	1 441	98.3	-	13	4	1	-	2	2	Cornell city, Chippewa County
823	819	99.2	-	1	-	-	-	3	3	Corning town, Lincoln County
3 986	3 836	94.5	74	10	20	-	4	42	39	Cottage Grove village, Dane County
3 799	3 729	97.1	15	4	30	-	1	20	14	Cottage Grove town, Dane County
95	76	79.2	-	19	-	-	-	-	-	Couderay village, Sawyer County
469	200	42.6	-	264	-	-	-	5	4	Couderay town, Sawyer County
460	458	98.9	-	1	1	-	-	-	-	Courtland town, Columbia County
1 943	1 778	90.7	5	136	3	-	-	21	21	Crandon city, Forest County
612	594	96.7	2	10	-	-	-	6	6	Crandon town, Forest County
169	148	84.6	-	18	1	-	-	2	2	Cranmoor town, Wood County
2 064	2 026	97.8	-	11	17	-	-	10	10	Crescent town, Oneida County
987	966	96.8	2	3	2	-	-	14	14	Crivitz village, Marinette County
361	358	97.8	-	1	-	-	-	2	2	Cross town, Buffalo County
3 071	3 040	98.6	7	1	4	1	1	17	17	Cross Plains village, Dane County
1 414	1 386	97.7	8	-	7	1	1	11	11	Cross Plains town, Dane County

Table 4. **Race and Hispanic or Latino: 2000**—Con.

[For information on confidentiality protection, nonsampling error, and definitions, see text]

State County Place and County Subdivision	Total population	Race									Hispanic or Latino (of any race)
		One race						Two or more races			
		White	Black or African American	American Indian and Alaska Native	Asian	Native Hawaiian and Other Pacific Islander	Some other race	Number	Percent of total population	Two races excluding Some other race, and three or more races	
PLACE AND COUNTY SUBDIVISION—Con.											
Crystal town, Washburn County	323	319	-	3	-	-	-	1	0.3	1	-
Crystal Lake town, Barron County	778	764	1	7	1	-	-	5	0.6	5	4
Crystal Lake town, Marquette County	513	504	2	1	1	3	-	2	0.4	2	1
Cuba City city	2 156	2 145	-	1	5	-	-	5	0.2	3	2
Grant County (part)	1 945	1 934	-	1	5	-	-	5	0.3	3	2
Lafayette County (part)	211	211	-	-	-	-	-	-	-	-	-
Cudahy city, Milwaukee County	18 429	17 303	175	150	154	6	267	374	2.0	221	872
Cumberland city, Barron County	2 280	2 224	2	25	9	-	3	17	0.7	16	17
Cumberland town, Barron County	942	937	1	1	-	-	1	2	0.2	2	6
Curran town, Jackson County	366	358	-	8	-	-	-	-	-	-	5
Curtiss village, Clark County	198	128	-	1	2	-	67	-	-	-	68
Cutler town, Juneau County	282	278	-	3	-	-	1	-	-	-	1
Cylon town, St. Croix County	629	618	-	1	4	-	-	6	1.0	6	1
Dairyland town, Douglas County	186	181	-	1	-	-	-	4	2.2	3	-
Dakota town, Waushara County	1 259	1 175	-	2	5	1	68	8	0.6	8	109
Dale town, Outagamie County	2 288	2 251	1	3	21	-	5	7	0.3	7	20
Dallas village, Barron County	356	348	-	4	-	-	-	4	1.1	4	5
Dallas town, Barron County	604	603	-	-	1	-	-	-	-	-	7
Dane village, Dane County	799	758	3	1	19	-	4	14	1.8	10	15
Dane town, Dane County	968	956	-	2	5	-	2	3	0.3	3	5
Daniels town, Burnett County	665	648	-	2	2	1	3	9	1.4	7	3
Darien village, Walworth County	1 572	1 464	8	4	-	1	69	26	1.7	18	222
Darien town, Walworth County	1 747	1 664	7	2	3	-	52	19	1.1	11	146
Darlington city, Lafayette County	2 418	2 397	1	1	2	4	6	7	0.3	7	27
Darlington town, Lafayette County	757	755	-	2	-	-	-	-	-	-	-
Day town, Marathon County	1 023	1 012	-	-	1	-	-	10	1.0	9	1
Dayton town, Richland County	723	713	1	4	2	-	-	3	0.4	1	3
Dayton town, Waupaca County	2 734	2 678	3	17	6	-	16	14	0.5	10	36
Decatur town, Green County	1 688	1 649	3	8	3	-	5	20	1.2	16	23
Deer Creek town, Outagamie County	682	655	-	3	-	-	23	1	0.1	-	49
Deer Creek town, Taylor County	733	722	-	-	-	-	-	11	1.5	1	19
Deerfield village, Dane County	1 971	1 859	32	13	22	-	25	20	1.0	14	43
Deerfield town, Dane County	1 470	1 374	55	5	13	-	12	11	0.7	10	22
Deerfield town, Waushara County	629	613	2	2	1	-	2	9	1.4	2	7
Deer Park village, St. Croix County	227	227	-	-	-	-	-	-	-	-	-
DeForest village, Dane County	7 368	7 025	109	25	50	10	46	103	1.4	86	161
Dekorra town, Columbia County	2 350	2 291	1	20	7	-	7	24	1.0	21	13
Delafield city, Waukesha County	6 472	6 326	6	20	37	-	21	62	1.0	43	95
Delafield town, Waukesha County	7 820	7 346	271	19	60	-	39	85	1.1	77	139
Delavan city, Walworth County	7 956	6 704	91	37	53	6	849	216	2.7	90	1 690
Delavan town, Walworth County	4 559	4 272	32	15	34	1	160	45	1.0	27	345
Delavan Lake CDP, Walworth County	2 352	2 187	8	4	10	1	113	29	1.2	17	200
Dellona town, Sauk County	1 199	1 107	1	78	5	-	2	6	0.5	6	11
Dell Prairie town, Adams County	1 415	1 371	9	21	7	-	-	7	0.5	7	19
Delmar town, Chippewa County	941	929	1	6	-	-	-	5	0.5	5	1
Delta town, Bayfield County	235	231	-	4	-	-	-	-	-	-	1
Delton town, Sauk County	2 024	1 899	8	92	1	5	12	7	0.3	6	22
Denmark village, Brown County	1 958	1 914	9	20	1	-	3	11	0.6	11	6
De Pere city, Brown County	20 559	19 883	110	189	155	7	39	176	0.9	166	202
De Soto village	366	348	6	-	2	-	1	9	2.5	8	6
Crawford County (part)	118	109	6	-	-	-	-	3	2.5	3	4
Vernon County (part)	248	239	-	-	2	-	1	6	2.4	5	2
Dewey town, Burnett County	565	505	-	57	-	-	-	3	0.5	3	8
Dewey town, Portage County	975	966	1	-	-	-	6	2	0.2	-	9
Dewey town, Rusk County	523	519	-	1	1	-	-	2	0.4	1	1
Dewhurst town, Clark County	321	284	3	33	-	-	-	1	0.3	1	6
Dexter town, Wood County	379	374	1	3	-	-	-	1	0.3	-	1
Diamond Bluff town, Pierce County	479	474	-	3	2	-	-	-	-	-	2
Dickeyville village, Grant County	1 043	1 038	-	-	3	-	-	2	0.2	1	3
Dodge town, Trempealeau County	414	413	-	-	1	-	-	-	-	-	1
Dodgeville city, Iowa County	4 220	4 138	15	1	25	2	7	32	0.8	31	18
Dodgeville town, Iowa County	1 407	1 384	1	1	2	-	-	19	1.4	10	2
Dorchester village	827	802	-	2	-	-	16	7	0.8	5	19
Clark County (part)	823	798	-	2	-	-	16	7	0.9	5	19
Marathon County (part)	4	4	-	-	-	-	-	-	-	-	-
Doty town, Oconto County	249	246	-	-	2	-	-	1	0.4	1	5
Douglas town, Marquette County	768	748	6	2	-	-	6	6	0.8	6	7
Dousman village, Waukesha County	1 584	1 530	9	1	13	-	9	22	1.4	9	37
Dover town, Buffalo County	484	474	-	-	10	-	-	-	-	-	1
Dover town, Racine County	3 908	3 571	184	42	20	1	56	34	0.9	21	154
Dovre town, Barron County	680	668	2	3	1	-	-	6	0.9	5	4
Downing village, Dunn County	257	253	-	1	-	-	-	3	1.2	3	3
Doyle town, Barron County	498	495	-	-	1	-	-	2	0.4	2	-
Doylestown village, Columbia County	328	325	2	-	-	-	-	1	0.3	1	14
Drammen town, Eau Claire County	800	795	1	2	2	-	-	-	-	-	2
Draper town, Sawyer County	171	162	-	8	-	-	-	1	0.6	-	2
Dresser village, Polk County	732	719	1	6	-	-	1	5	0.7	1	4
Drummond town, Bayfield County	541	532	-	5	-	-	-	4	0.7	4	6
Dunbar town, Marinette County	1 303	1 272	1	7	10	3	2	8	0.6	8	12
Dunkirk town, Dane County	2 053	2 015	4	4	10	-	2	18	0.9	7	21
Dunn town, Dane County	5 270	5 154	11	13	26	-	35	31	0.6	25	92
Dunn town, Dunn County	1 492	1 464	3	3	14	1	-	7	0.5	5	6

Table 4. **Race and Hispanic or Latino: 2000**—Con.

[For information on confidentiality protection, nonsampling error, and definitions, see text]

Not Hispanic or Latino										
	One race							Two or more races		
	White									**State** **County** **Place and County Subdivision**
Total	Number	Percent of total population	Black or African American	American Indian and Alaska Native	Asian	Native Hawaiian and Other Pacific Islander	Some other race	Total	Two races excluding Some other race, and three or more races	
										PLACE AND COUNTY SUBDIVISION—Con.
323	319	98.8	-	3	-	-	-	1	1	Crystal town, Washburn County
774	761	97.8	-	7	1	-	-	5	5	Crystal Lake town, Barron County
512	503	98.1	2	1	1	3	-	2	2	Crystal Lake town, Marquette County
2 154	2 144	99.4	-	1	5	-	-	4	3	Cuba City city
1 943	1 933	99.4	-	1	5	-	-	4	3	Grant County (part)
211	211	100.0	-	-	-	-	-	-	-	Lafayette County (part)
17 557	16 814	91.2	150	142	154	5	20	272	200	Cudahy city, Milwaukee County
2 263	2 210	96.9	2	25	9	-	-	17	16	Cumberland city, Barron County
936	932	98.9	1	1	-	-	-	2	2	Cumberland town, Barron County
361	353	96.4	-	8	-	-	-	-	-	Curran town, Jackson County
130	127	64.1	-	1	2	-	-	-	-	Curtiss village, Clark County
281	278	98.6	-	3	-	-	-	-	-	Cutler town, Juneau County
628	617	98.1	-	1	4	-	-	6	6	Cylon town, St. Croix County
186	181	97.3	-	1	-	-	-	4	3	Dairyland town, Douglas County
1 150	1 134	90.1	-	2	5	1	-	8	8	Dakota town, Waushara County
2 268	2 234	97.6	1	3	21	-	2	7	7	Dale town, Outagamie County
351	343	96.3	-	4	-	-	-	4	4	Dallas village, Barron County
597	596	98.7	-	-	1	-	-	-	-	Dallas town, Barron County
784	755	94.5	3	-	19	-	-	7	7	Dane village, Dane County
963	952	98.3	-	2	5	-	1	3	3	Dane town, Dane County
662	648	97.4	-	2	2	1	-	9	7	Daniels town, Burnett County
1 350	1 323	84.2	7	1	-	1	-	18	15	Darien village, Walworth County
1 601	1 575	90.2	7	2	3	-	3	11	11	Darien town, Walworth County
2 391	2 376	98.3	1	1	2	4	-	7	7	Darlington city, Lafayette County
757	755	99.7	-	2	-	-	-	-	-	Darlington town, Lafayette County
1 022	1 012	98.9	-	-	-	-	-	10	9	Day town, Marathon County
720	712	98.5	1	4	2	-	-	1	1	Dayton town, Richland County
2 698	2 659	97.3	3	16	6	-	2	12	10	Dayton town, Waupaca County
1 665	1 640	97.2	3	8	3	-	-	11	10	Decatur town, Green County
633	629	92.2	-	3	-	-	-	1	-	Deer Creek town, Outagamie County
714	713	97.3	-	-	-	-	-	1	1	Deer Creek town, Taylor County
1 928	1 841	93.4	32	12	22	-	4	17	14	Deerfield village, Dane County
1 448	1 362	92.7	55	5	13	-	2	11	10	Deerfield town, Dane County
622	609	96.8	2	2	1	-	-	8	2	Deerfield town, Waushara County
227	227	100.0	-	-	-	-	-	-	-	Deer Park village, St. Croix County
7 207	6 935	94.1	108	20	50	9	4	81	80	DeForest village, Dane County
2 337	2 286	97.3	1	20	7	-	1	22	21	Dekorra town, Columbia County
6 377	6 268	96.8	6	17	37	-	5	44	40	Delafield city, Waukesha County
7 681	7 264	92.9	257	17	60	-	6	77	72	Delafield town, Waukesha County
6 266	5 995	75.4	91	21	53	-	5	101	87	Delavan city, Walworth County
4 214	4 118	90.3	28	11	27	1	-	29	27	Delavan town, Walworth County
2 152	2 119	90.1	8	4	3	1	-	17	17	Delavan Lake CDP, Walworth County
1 188	1 099	91.7	1	77	5	-	-	6	6	Dellona town, Sauk County
1 396	1 355	95.8	9	18	7	-	-	7	7	Dell Prairie town, Adams County
940	929	98.7	-	6	-	-	-	5	5	Delmar town, Chippewa County
234	230	97.9	-	4	-	-	-	-	-	Delta town, Bayfield County
2 002	1 888	93.3	8	92	1	5	1	7	6	Delton town, Sauk County
1 952	1 911	97.6	9	20	1	-	-	11	11	Denmark village, Brown County
20 357	19 738	96.0	103	184	155	7	7	163	160	De Pere city, Brown County
360	343	93.7	6	-	2	-	-	9	8	De Soto village
114	105	89.0	6	-	-	-	-	3	3	Crawford County (part)
246	238	96.0	-	-	2	-	-	6	5	Vernon County (part)
557	497	88.0	-	57	-	-	-	3	3	Dewey town, Burnett County
966	965	99.0	1	-	-	-	-	-	-	Dewey town, Portage County
522	519	99.2	-	1	1	-	-	1	1	Dewey town, Rusk County
315	283	88.2	-	31	-	-	-	1	1	Dewhurst town, Clark County
378	373	98.4	1	3	-	-	-	1	-	Dexter town, Wood County
477	472	98.5	-	3	2	-	-	-	-	Diamond Bluff town, Pierce County
1 040	1 035	99.2	-	-	3	-	-	2	1	Dickeyville village, Grant County
413	412	99.5	-	-	1	-	-	-	-	Dodge town, Trempealeau County
4 202	4 127	97.8	15	1	25	2	-	32	31	Dodgeville city, Iowa County
1 405	1 382	98.2	1	1	2	-	-	19	10	Dodgeville town, Iowa County
808	800	96.7	-	2	-	-	-	6	5	Dorchester village
804	796	96.7	-	2	-	-	-	6	5	Clark County (part)
4	4	100.0	-	-	-	-	-	-	-	Marathon County (part)
244	241	96.8	-	-	2	-	-	1	1	Doty town, Oconto County
761	746	97.1	6	2	-	-	1	6	6	Douglas town, Marquette County
1 547	1 515	95.6	9	-	13	-	-	10	9	Dousman village, Waukesha County
483	473	97.7	-	-	10	-	-	-	-	Dover town, Buffalo County
3 754	3 492	89.4	184	37	20	1	-	20	19	Dover town, Racine County
676	668	98.2	2	3	1	-	-	2	2	Dovre town, Barron County
254	250	97.3	-	1	-	-	-	3	3	Downing village, Dunn County
498	495	99.4	-	-	1	-	-	2	2	Doyle town, Barron County
314	311	94.8	2	-	-	-	-	1	1	Doylestown village, Columbia County
798	793	99.1	1	2	2	-	-	-	-	Drammen town, Eau Claire County
169	161	94.2	-	8	-	-	-	-	-	Draper town, Sawyer County
728	716	97.8	1	6	-	-	-	5	1	Dresser village, Polk County
535	526	97.2	-	5	-	-	-	4	4	Drummond town, Bayfield County
1 291	1 262	96.9	1	7	10	3	-	8	8	Dunbar town, Marinette County
2 032	2 004	97.6	4	4	10	-	-	10	7	Dunkirk town, Dane County
5 178	5 102	96.8	11	9	26	-	3	27	25	Dunn town, Dane County
1 486	1 462	98.0	3	2	14	-	-	5	4	Dunn town, Dunn County

Table 4. **Race and Hispanic or Latino: 2000**—Con.

[For information on confidentiality protection, nonsampling error, and definitions, see text]

State County Place and County Subdivision	Total population	Race									Hispanic or Latino (of any race)
		One race						Two or more races			
		White	Black or African American	American Indian and Alaska Native	Asian	Native Hawaiian and Other Pacific Islander	Some other race	Number	Percent of total population	Two races excluding Some other race, and three or more races	
PLACE AND COUNTY SUBDIVISION—Con.											
Dupont town, Waupaca County	741	724	-	1	12	-	-	4	0.5	4	-
Durand city, Pepin County	1 968	1 947	3	4	3	1	-	10	0.5	9	4
Durand town, Pepin County	694	688	-	4	2	-	-	-	-	-	-
Eagle town, Richland County	593	589	-	-	2	-	-	2	0.3	1	4
Eagle village, Waukesha County	1 707	1 647	4	9	5	-	23	19	1.1	10	52
Eagle town, Waukesha County	3 117	3 050	16	5	12	-	12	22	0.7	19	18
Eagle Lake CDP, Racine County	1 320	1 263	5	11	14	-	15	12	0.9	10	74
Eagle Point town, Chippewa County	3 049	3 019	1	6	12	-	-	11	0.4	10	5
Eagle River city, Vilas County	1 443	1 385	20	28	-	1	5	4	0.3	3	12
Eastman village, Crawford County	437	425	-	1	1	-	-	10	2.3	10	8
Eastman town, Crawford County	790	785	1	1	-	-	-	3	0.4	3	2
Easton town, Adams County	1 194	1 165	10	2	2	-	3	12	1.0	9	19
Easton town, Marathon County	1 062	1 034	1	-	13	-	11	3	0.3	3	11
East Troy village, Walworth County	3 564	3 449	6	10	19	-	48	32	0.9	23	105
East Troy town, Walworth County	3 830	3 767	9	4	9	-	14	27	0.7	12	44
Eaton town, Brown County	1 414	1 395	-	3	13	-	1	2	0.1	1	12
Eaton town, Clark County	665	655	3	1	1	-	2	3	0.5	3	2
Eaton town, Manitowoc County	761	745	1	-	1	-	3	11	1.4	10	13
Eau Claire city	61 704	57 657	429	337	2 259	23	209	790	1.3	656	619
Chippewa County (part)	1 910	1 585	18	12	260	1	8	26	1.4	10	21
Eau Claire County (part)	59 794	56 072	411	325	1 999	22	201	764	1.3	646	598
Eau Galle town, Dunn County	797	791	1	-	2	-	3	-	-	-	6
Eau Galle town, St. Croix County	882	857	-	-	7	-	14	4	0.5	4	8
Eau Pleine town, Marathon County	750	744	-	-	2	-	1	3	0.4	3	2
Eau Pleine town, Portage County	931	914	2	1	8	-	5	1	0.1	-	8
Eden village, Fond du Lac County	687	674	-	1	-	-	10	2	0.3	2	29
Eden town, Fond du Lac County	979	965	2	1	1	-	-	10	1.0	9	11
Eden town, Iowa County	397	390	-	-	2	-	5	-	-	-	-
Edgar village, Marathon County	1 386	1 371	2	3	3	-	2	5	0.4	3	2
Edgerton city	4 933	4 763	10	25	19	-	44	72	1.5	46	188
Dane County (part)	42	42	-	-	-	-	-	-	-	-	-
Rock County (part)	4 891	4 721	10	25	19	-	44	72	1.5	46	188
Edgewater town, Sawyer County	586	575	-	4	-	1	1	5	0.9	5	9
Edson town, Chippewa County	966	948	-	-	1	-	-	17	1.8	17	7
Egg Harbor village, Door County	250	247	1	2	-	-	-	-	-	-	-
Egg Harbor town, Door County	1 194	1 172	3	8	2	-	4	5	0.4	1	6
Eileen town, Bayfield County	640	626	-	3	3	-	-	8	1.3	8	-
Eisenstein town, Price County	669	646	3	10	-	-	1	9	1.3	9	4
Eland village, Shawano County	251	231	-	13	-	-	3	4	1.6	4	3
Elba town, Dodge County	1 086	1 070	7	5	-	-	3	1	0.1	1	17
Elcho town, Langlade County	1 317	1 300	1	1	2	-	-	13	1.0	13	3
Elderon village, Marathon County	189	187	-	-	-	-	1	1	0.5	-	9
Elderon town, Marathon County	567	550	-	6	3	-	5	3	0.5	3	7
Eldorado town, Fond du Lac County	1 447	1 439	-	-	5	-	2	1	0.1	1	8
Eleva village, Trempealeau County	635	625	1	1	1	-	-	7	1.1	7	-
Elk town, Price County	1 183	1 168	-	6	-	-	1	8	0.7	8	7
Elk Grove town, Lafayette County	463	451	-	1	11	-	-	-	-	-	1
Elkhart Lake village, Sheboygan County	1 021	1 008	-	-	1	-	4	8	0.8	8	11
Elkhorn city, Walworth County	7 305	6 926	34	29	40	2	207	67	0.9	42	448
Elk Mound village, Dunn County	785	755	-	3	17	-	-	10	1.3	6	5
Elk Mound town, Dunn County	1 121	1 066	-	6	38	2	2	7	0.6	7	11
Ellenboro town, Grant County	608	604	-	-	-	-	-	4	0.7	3	2
Ellington town, Outagamie County	2 535	2 496	2	3	17	-	5	12	0.5	10	14
Ellsworth village, Pierce County	2 909	2 857	-	6	4	-	17	25	0.9	22	33
Ellsworth town, Pierce County	1 064	1 051	1	7	4	-	1	-	-	-	3
Elm Grove village, Waukesha County	6 249	6 070	27	7	93	5	25	22	0.4	20	75
Elmwood village, Pierce County	841	824	1	2	1	-	7	6	0.7	2	12
Elmwood Park village, Racine County	474	458	16	-	-	-	-	-	-	-	6
El Paso town, Pierce County	690	684	-	3	-	-	-	3	0.4	3	12
Elroy city, Juneau County	1 578	1 554	5	5	2	-	6	6	0.4	4	20
Embarrass village, Waupaca County	399	399	-	-	-	-	-	-	-	-	3
Emerald town, St. Croix County	691	677	1	2	9	-	-	2	0.3	2	-
Emery town, Price County	325	320	-	1	-	-	2	2	0.6	1	5
Emmet town, Dodge County	1 221	1 184	1	5	13	-	9	9	0.7	9	22
Emmet town, Marathon County	842	837	1	-	1	-	1	2	0.2	2	5
Empire town, Fond du Lac County	2 620	2 571	7	9	17	-	3	13	0.5	13	26
Endeavor village, Marquette County	440	427	1	-	1	-	2	9	2.0	9	3
Enterprise town, Oneida County	274	274	-	-	-	-	-	-	-	-	1
Ephraim village, Door County	353	350	-	-	-	-	-	3	0.8	3	1
Erin town, Washington County	3 664	3 609	6	10	16	-	6	17	0.5	9	17
Erin Prairie town, St. Croix County	658	645	5	1	-	-	6	1	0.2	1	6
Estella town, Chippewa County	469	464	-	2	2	-	-	1	0.2	1	-
Ettrick village, Trempealeau County	521	514	1	-	1	-	-	5	1.0	5	-
Ettrick town, Trempealeau County	1 284	1 277	1	-	1	1	3	1	0.1	1	8
Eureka town, Polk County	1 338	1 321	5	3	1	-	-	8	0.6	8	5
Evansville city, Rock County	4 039	3 942	5	17	7	2	26	40	1.0	35	72
Evergreen town, Langlade County	468	457	-	2	4	-	-	5	1.1	4	2
Evergreen CDP, Marathon County	3 611	3 546	3	8	40	-	6	8	0.2	7	8
Evergreen town, Washburn County	1 076	1 056	-	3	1	1	2	13	1.2	10	9
Excelsior town, Sauk County	1 410	1 383	-	12	4	-	-	11	0.8	8	5
Exeland village, Sawyer County	212	186	-	8	-	-	3	15	7.1	15	3
Exeter town, Green County	1 261	1 244	1	1	5	-	-	10	0.8	9	3
Fairbanks town, Shawano County	687	663	13	1	3	-	-	7	1.0	7	2

Table 4. **Race and Hispanic or Latino: 2000**—Con.

[For information on confidentiality protection, nonsampling error, and definitions, see text]

Not Hispanic or Latino										
	One race							Two or more races		
	White									**State** **County** **Place and County Subdivision**
Total	Number	Percent of total population	Black or African American	American Indian and Alaska Native	Asian	Native Hawaiian and Other Pacific Islander	Some other race	Total	Two races excluding Some other race, and three or more races	
										PLACE AND COUNTY SUBDIVISION—Con.
741	724	97.7	-	1	12	-	-	4	4	Dupont town, Waupaca County
1 964	1 945	98.8	3	3	3	1	-	9	9	Durand city, Pepin County
694	688	99.1	-	4	2	-	-	-	-	Durand town, Pepin County
589	586	98.8	-	-	2	-	-	1	1	Eagle town, Richland County
1 655	1 629	95.4	4	7	5	-	-	10	10	Eagle village, Waukesha County
3 099	3 042	97.6	16	5	12	-	2	22	19	Eagle town, Waukesha County
1 246	1 208	91.5	5	11	14	-	-	8	8	Eagle Lake CDP, Racine County
3 044	3 016	98.9	1	6	12	-	-	9	8	Eagle Point town, Chippewa County
1 431	1 376	95.4	20	28	-	1	2	4	3	Eagle River city, Vilas County
429	425	97.3	-	1	1	-	-	2	2	Eastman village, Crawford County
788	783	99.1	1	1	-	-	-	3	3	Eastman town, Crawford County
1 175	1 152	96.5	10	2	2	-	-	9	9	Easton town, Adams County
1 051	1 034	97.4	1	-	13	-	-	3	3	Easton town, Marathon County
3 459	3 404	95.5	5	6	19	-	4	21	19	East Troy village, Walworth County
3 786	3 746	97.8	9	4	9	-	1	17	12	East Troy town, Walworth County
1 402	1 385	97.9	-	3	13	-	-	1	1	Eaton town, Brown County
663	655	98.5	3	1	1	-	-	3	3	Eaton town, Clark County
748	735	96.6	1	-	1	-	-	11	10	Eaton town, Manitowoc County
61 085	57 308	92.9	420	327	2 255	22	42	711	640	Eau Claire city
1 889	1 577	82.6	18	11	260	1	-	22	10	Chippewa County (part)
59 196	55 731	93.2	402	316	1 995	21	42	689	630	Eau Claire County (part)
791	788	98.9	1	-	2	-	-	-	-	Eau Galle town, Dunn County
874	857	97.2	-	-	7	-	7	3	3	Eau Galle town, St. Croix County
748	743	99.1	-	-	2	-	-	3	3	Eau Pleine town, Marathon County
923	912	98.0	2	1	8	-	-	-	-	Eau Pleine town, Portage County
658	657	95.6	-	-	-	-	-	1	1	Eden village, Fond du Lac County
968	955	97.5	2	1	1	-	-	9	9	Eden town, Fond du Lac County
397	390	98.2	-	-	2	-	5	-	-	Eden town, Iowa County
1 384	1 371	98.9	2	3	3	-	-	5	3	Edgar village, Marathon County
4 745	4 641	94.1	10	23	19	-	1	51	46	Edgerton city
42	42	100.0	-	-	-	-	-	-	-	Dane County (part)
4 703	4 599	94.0	10	23	19	-	1	51	46	Rock County (part)
577	572	97.6	-	3	-	-	-	2	2	Edgewater town, Sawyer County
959	942	97.5	-	-	1	-	-	16	16	Edson town, Chippewa County
250	247	98.8	1	2	-	-	-	-	-	Egg Harbor village, Door County
1 188	1 170	98.0	3	8	2	-	1	4	1	Egg Harbor town, Door County
640	626	97.8	-	3	3	-	-	8	8	Eileen town, Bayfield County
665	643	96.1	3	10	-	-	-	9	9	Eisenstein town, Price County
248	231	92.0	-	13	-	-	-	4	4	Eland village, Shawano County
1 069	1 056	97.2	7	5	-	-	-	1	1	Elba town, Dodge County
1 314	1 297	98.5	1	1	2	-	-	13	13	Elcho town, Langlade County
180	180	95.2	-	-	-	-	-	-	-	Elderon village, Marathon County
560	548	96.6	-	6	3	-	-	3	3	Elderon town, Marathon County
1 439	1 434	99.1	-	-	4	-	-	1	1	Eldorado town, Fond du Lac County
635	625	98.4	1	1	1	-	-	7	7	Eleva village, Trempealeau County
1 176	1 164	98.4	-	6	-	-	1	5	5	Elk town, Price County
462	450	97.2	-	1	11	-	-	-	-	Elk Grove town, Lafayette County
1 010	1 006	98.5	-	-	1	-	-	3	3	Elkhart Lake village, Sheboygan County
6 857	6 717	92.0	34	25	40	2	2	37	33	Elkhorn city, Walworth County
780	754	96.1	-	3	17	-	-	6	6	Elk Mound village, Dunn County
1 110	1 059	94.5	-	4	38	2	-	7	7	Elk Mound town, Dunn County
606	604	99.3	-	-	-	-	-	2	2	Ellenboro town, Grant County
2 521	2 489	98.2	2	3	17	-	-	10	10	Ellington town, Outagamie County
2 876	2 848	97.9	-	3	4	-	2	19	19	Ellsworth village, Pierce County
1 061	1 049	98.6	1	7	4	-	-	-	-	Ellsworth town, Pierce County
6 174	6 021	96.4	22	7	93	5	4	22	20	Elm Grove village, Waukesha County
829	823	97.9	1	2	1	-	-	2	2	Elmwood village, Pierce County
468	452	95.4	16	-	-	-	-	-	-	Elmwood Park village, Racine County
678	673	97.5	-	3	-	-	-	2	2	El Paso town, Pierce County
1 558	1 542	97.7	5	4	2	-	1	4	4	Elroy city, Juneau County
396	396	99.2	-	-	-	-	-	-	-	Embarrass village, Waupaca County
691	677	98.0	1	2	9	-	-	2	2	Emerald town, St. Croix County
320	319	98.2	-	-	-	-	-	1	1	Emery town, Price County
1 199	1 172	96.0	1	4	13	-	-	9	9	Emmet town, Dodge County
837	833	98.9	1	-	1	-	-	2	2	Emmet town, Marathon County
2 594	2 548	97.3	7	9	17	-	-	13	13	Empire town, Fond du Lac County
437	426	96.8	1	-	1	-	-	9	9	Endeavor village, Marquette County
273	273	99.6	-	-	-	-	-	-	-	Enterprise town, Oneida County
352	349	98.9	-	-	-	-	-	3	3	Ephraim village, Door County
3 647	3 604	98.4	6	10	13	-	-	14	9	Erin town, Washington County
652	645	98.0	5	1	-	-	-	1	1	Erin Prairie town, St. Croix County
469	464	98.9	-	2	2	-	-	1	1	Estella town, Chippewa County
521	514	98.7	1	-	1	-	-	5	5	Ettrick village, Trempealeau County
1 276	1 272	99.1	1	-	1	1	-	1	1	Ettrick town, Trempealeau County
1 333	1 316	98.4	5	3	1	-	-	8	8	Eureka town, Polk County
3 967	3 905	96.7	5	14	7	2	1	33	33	Evansville city, Rock County
466	455	97.2	-	2	4	-	-	5	4	Evergreen town, Langlade County
3 603	3 545	98.2	3	7	40	-	1	7	7	Evergreen CDP, Marathon County
1 067	1 051	97.7	-	3	1	1	1	10	10	Evergreen town, Washburn County
1 405	1 382	98.0	-	12	4	-	-	7	7	Excelsior town, Sauk County
209	186	87.7	-	8	-	-	-	15	15	Exeland village, Sawyer County
1 258	1 241	98.4	1	1	5	-	-	10	9	Exeter town, Green County
685	661	96.2	13	1	3	-	-	7	7	Fairbanks town, Shawano County

Table 4. **Race and Hispanic or Latino: 2000**—Con.

[For information on confidentiality protection, nonsampling error, and definitions, see text]

State County Place and County Subdivision	Total population	Race									Hispanic or Latino (of any race)
		One race						Two or more races			
		White	Black or African American	American Indian and Alaska Native	Asian	Native Hawaiian and Other Pacific Islander	Some other race	Number	Percent of total population	Two races excluding Some other race, and three or more races	
PLACE AND COUNTY SUBDIVISION—Con.											
Fairchild village, Eau Claire County	564	555	-	7	-	-	-	2	0.4	2	10
Fairchild town, Eau Claire County	351	333	-	4	-	-	3	11	3.1	11	10
Fairfield town, Sauk County	1 023	996	3	6	3	-	5	10	1.0	8	14
Fairwater village, Fond du Lac County	350	348	-	-	-	-	-	2	0.6	2	-
Fall Creek village, Eau Claire County	1 236	1 220	3	7	1	-	3	2	0.2	1	-
Fall River village, Columbia County	1 097	1 082	6	1	3	-	-	5	0.5	5	6
Farmington town, Jefferson County	1 498	1 470	2	2	2	-	14	8	0.5	7	31
Farmington town, La Crosse County	1 733	1 689	5	6	14	-	9	10	0.6	9	16
Farmington town, Polk County	1 625	1 589	7	3	8	-	2	16	1.0	13	15
Farmington town, Washington County	3 239	3 212	3	7	3	1	-	13	0.4	10	29
Farmington town, Waupaca County	4 148	4 088	2	7	6	1	17	27	0.7	20	33
Fayette town, Lafayette County	366	366	-	-	-	-	-	-	-	-	-
Fence town, Florence County	231	225	1	3	1	-	-	1	0.4	1	1
Fennimore city, Grant County	2 387	2 366	2	2	5	-	8	4	0.2	3	18
Fennimore town, Grant County	599	599	-	-	-	-	-	-	-	-	2
Fenwood village, Marathon County	174	174	-	-	-	-	-	-	-	-	-
Fern town, Florence County	153	150	-	-	-	-	-	3	2.0	3	-
Ferryville village, Crawford County	174	172	-	-	-	-	-	2	1.1	2	-
Fifield town, Price County	989	970	1	12	1	-	3	2	0.2	2	5
Finley town, Juneau County	84	83	-	-	-	-	-	1	1.2	1	-
Fitchburg city, Dane County	20 501	16 849	1 771	87	654	8	626	506	2.5	340	1 329
Flambeau town, Price County	535	526	-	-	1	-	2	6	1.1	4	9
Flambeau town, Rusk County	1 067	1 047	3	2	1	5	1	8	0.7	8	5
Florence town, Florence County	2 319	2 275	4	10	10	-	1	19	0.8	19	6
Fond du Lac city, Fond du Lac County	42 203	39 496	783	217	640	6	535	526	1.2	397	1 232
Fond du Lac town, Fond du Lac County	2 027	1 989	2	14	3	-	8	11	0.5	10	24
Fontana-on-Geneva Lake village, Walworth County	1 754	1 723	7	-	15	-	7	2	0.1	1	19
Footville village, Rock County	788	776	2	1	-	-	-	9	1.1	8	1
Ford town, Taylor County	276	275	-	-	-	-	1	-	-	-	1
Forest town, Fond du Lac County	1 108	1 090	-	5	1	-	6	6	0.5	6	9
Forest town, Richland County	390	382	2	1	-	3	-	2	0.5	2	4
Forest town, St. Croix County	590	585	-	1	-	-	2	2	0.3	2	5
Forest town, Vernon County	583	566	-	-	-	-	-	17	2.9	11	-
Forestville village, Door County	429	425	3	-	-	-	-	1	0.2	1	-
Forestville town, Door County	1 086	1 064	2	3	2	-	-	15	1.4	15	2
Fort Atkinson city, Jefferson County	11 621	11 167	40	34	70	1	217	92	0.8	64	508
Fort Winnebago town, Columbia County	855	845	1	2	-	-	2	5	0.6	5	4
Foster town, Clark County	95	94	-	-	-	-	-	1	1.1	1	4
Fountain town, Juneau County	582	575	1	-	-	1	-	5	0.9	5	1
Fountain City city, Buffalo County	983	978	-	1	1	-	-	3	0.3	2	1
Fountain Prairie town, Columbia County	810	799	-	-	-	-	1	10	1.2	10	12
Fox Lake city, Dodge County	1 454	1 415	11	3	3	-	7	15	1.0	4	51
Fox Lake town, Dodge County	2 402	1 763	582	35	1	2	9	10	0.4	5	90
Fox Point village, Milwaukee County	7 012	6 700	85	8	150	1	13	55	0.8	22	74
Francis Creek village, Manitowoc County	681	680	-	-	-	-	1	-	-	-	6
Frankfort town, Marathon County	651	646	-	-	4	-	-	1	0.2	1	1
Frankfort town, Pepin County	362	359	-	-	-	-	1	2	0.6	2	1
Franklin town, Jackson County	325	325	-	-	-	-	-	-	-	-	-
Franklin town, Kewaunee County	997	989	3	-	3	-	1	1	0.1	1	6
Franklin town, Manitowoc County	1 293	1 288	-	1	1	-	-	3	0.2	3	11
Franklin city, Milwaukee County	29 494	26 775	1 520	106	619	10	197	267	0.9	170	780
Franklin town, Sauk County	696	687	-	7	-	-	-	2	0.3	-	5
Franklin town, Vernon County	923	914	1	-	2	-	-	6	0.7	6	7
Franksville CDP, Racine County	1 789	1 731	11	8	17	-	10	12	0.7	9	52
Franzen town, Marathon County	505	497	-	7	-	-	-	1	0.2	1	-
Frederic village, Polk County	1 262	1 234	1	15	2	-	-	10	0.8	10	5
Fredonia village, Ozaukee County	1 934	1 883	10	9	10	-	7	15	0.8	14	27
Fredonia town, Ozaukee County	2 903	2 820	31	8	13	-	18	13	0.4	12	30
Freedom town, Forest County	376	375	-	1	-	-	-	-	-	-	4
Freedom town, Outagamie County	5 241	5 172	-	37	4	3	10	15	0.3	12	42
Freedom town, Sauk County	416	407	-	-	5	-	1	3	0.7	3	1
Freeman town, Crawford County	719	701	2	5	2	-	-	9	1.3	7	4
Fremont town, Clark County	1 190	1 167	-	1	11	-	5	6	0.5	5	17
Fremont village, Waupaca County	666	658	1	1	-	-	1	5	0.8	4	7
Fremont town, Waupaca County	632	631	-	1	-	-	-	-	-	-	2
French Island CDP, La Crosse County	4 410	4 255	23	23	48	1	12	48	1.1	44	30
Friendship village, Adams County	698	658	3	12	15	1	4	5	0.7	5	8
Friendship town, Fond du Lac County	2 406	2 371	5	4	2	6	8	10	0.4	10	43
Friesland village, Columbia County	298	294	-	-	1	-	-	3	1.0	1	3
Frog Creek town, Washburn County	160	158	-	-	-	-	-	2	1.3	2	-
Fulton town, Rock County	3 158	3 120	5	9	6	-	6	12	0.4	8	21
Gale town, Trempealeau County	1 426	1 403	2	-	2	-	4	15	1.1	15	3
Galesville city, Trempealeau County	1 427	1 414	2	1	2	1	1	6	0.4	6	6
Garden Valley town, Jackson County	406	388	4	3	2	1	7	1	0.2	1	9
Gardner town, Door County	1 197	1 168	3	17	2	-	-	7	0.6	5	10
Garfield town, Jackson County	529	473	1	12	-	-	37	6	1.1	1	58
Garfield town, Polk County	1 443	1 426	-	5	2	-	2	8	0.6	4	17
Gays Mills village, Crawford County	625	623	1	-	1	-	-	-	-	-	3
Genesee town, Waukesha County	7 284	7 161	14	20	21	3	31	34	0.5	25	130
Geneva town, Walworth County	4 099	3 913	25	4	22	-	102	33	0.8	17	191
Genoa village, Vernon County	263	258	-	2	-	-	-	3	1.1	2	-
Genoa town, Vernon County	705	699	-	-	-	-	2	4	0.6	4	8

Table 4. **Race and Hispanic or Latino: 2000**—Con.

[For information on confidentiality protection, nonsampling error, and definitions, see text]

Not Hispanic or Latino										
	One race							Two or more races		
	White									**State County Place and County Subdivision**
Total	Number	Percent of total population	Black or African American	American Indian and Alaska Native	Asian	Native Hawaiian and Other Pacific Islander	Some other race	Total	Two races excluding Some other race, and three or more races	
										PLACE AND COUNTY SUBDIVISION—Con.
554	546	96.8	-	6	-	-	-	2	2	Fairchild village, Eau Claire County
341	326	92.9	-	4	-	-	-	11	11	Fairchild town, Eau Claire County
1 009	989	96.7	3	6	3	-	-	8	8	Fairfield town, Sauk County
350	348	99.4	-	-	-	-	-	2	2	Fairwater village, Fond du Lac County
1 236	1 220	98.7	3	7	1	-	3	2	1	Fall Creek village, Eau Claire County
1 091	1 076	98.1	6	1	3	-	-	5	5	Fall River village, Columbia County
1 467	1 448	96.7	2	2	2	-	5	8	7	Farmington town, Jefferson County
1 717	1 683	97.1	5	4	14	-	1	10	9	Farmington town, La Crosse County
1 610	1 586	97.6	1	3	7	-	-	13	13	Farmington town, Polk County
3 210	3 186	98.4	3	7	3	1	-	10	10	Farmington town, Washington County
4 115	4 072	98.2	2	7	6	1	4	23	20	Farmington town, Waupaca County
366	366	100.0	-	-	-	-	-	-	-	Fayette town, Lafayette County
230	224	97.0	1	3	1	-	-	1	1	Fence town, Florence County
2 369	2 357	98.7	2	1	5	-	-	4	3	Fennimore city, Grant County
597	597	99.7	-	-	-	-	-	-	-	Fennimore town, Grant County
174	174	100.0	-	-	-	-	-	-	-	Fenwood village, Marathon County
153	150	98.0	-	-	-	-	-	3	3	Fern town, Florence County
174	172	98.9	-	-	-	-	-	2	2	Ferryville village, Crawford County
984	966	97.7	1	12	1	-	2	2	2	Fifield town, Price County
84	83	98.8	-	-	-	-	-	1	1	Finley town, Juneau County
19 172	16 309	79.6	1 745	67	643	4	27	377	306	Fitchburg city, Dane County
526	519	97.0	-	-	1	-	-	6	4	Flambeau town, Price County
1 062	1 045	97.9	2	1	1	5	-	8	8	Flambeau town, Rusk County
2 313	2 272	98.0	4	10	9	-	-	18	18	Florence town, Florence County
40 971	38 906	92.2	767	207	638	6	12	435	380	Fond du Lac city, Fond du Lac County
2 003	1 974	97.4	2	12	3	-	1	11	10	Fond du Lac town, Fond du Lac County
1 735	1 712	97.6	7	-	15	-	-	1	-	Fontana-on-Geneva Lake village, Walworth County
787	775	98.4	2	1	-	-	-	9	8	Footville village, Rock County
275	275	99.6	-	-	-	-	-	-	-	Ford town, Taylor County
1 099	1 087	98.1	-	5	1	-	-	6	6	Forest town, Fond du Lac County
386	379	97.2	2	-	-	3	-	2	2	Forest town, Richland County
585	582	98.6	-	1	-	-	-	2	2	Forest town, St. Croix County
583	566	97.1	-	-	-	-	-	17	11	Forest town, Vernon County
429	425	99.1	3	-	-	-	-	1	1	Forestville village, Door County
1 084	1 062	97.8	2	3	2	-	-	15	15	Forestville town, Door County
11 113	10 904	93.8	32	32	68	1	6	70	59	Fort Atkinson city, Jefferson County
851	843	98.6	1	2	-	-	-	5	5	Fort Winnebago town, Columbia County
91	90	94.7	-	-	-	-	-	1	1	Foster town, Clark County
581	574	98.6	1	-	-	1	-	5	5	Fountain town, Juneau County
982	977	99.4	-	1	1	-	-	3	2	Fountain City city, Buffalo County
798	795	98.1	-	-	-	-	-	3	3	Fountain Prairie town, Columbia County
1 403	1 379	94.8	11	3	3	-	-	7	4	Fox Lake city, Dodge County
2 312	1 685	70.1	580	34	1	2	1	9	5	Fox Lake town, Dodge County
6 938	6 641	94.7	85	7	150	1	6	48	22	Fox Point village, Milwaukee County
675	675	99.1	-	-	-	-	-	-	-	Francis Creek village, Manitowoc County
650	645	99.1	-	-	4	-	-	1	1	Frankfort town, Marathon County
361	359	99.2	-	-	-	-	-	2	2	Frankfort town, Pepin County
325	325	100.0	-	-	-	-	-	-	-	Franklin town, Jackson County
991	986	98.9	3	-	1	-	-	1	1	Franklin town, Kewaunee County
1 282	1 277	98.8	-	1	1	-	-	3	3	Franklin town, Manitowoc County
28 714	26 287	89.1	1 489	91	618	10	15	204	158	Franklin city, Milwaukee County
691	683	98.1	-	7	-	-	-	1	-	Franklin town, Sauk County
916	907	98.3	1	-	2	-	-	6	6	Franklin town, Vernon County
1 737	1 694	94.7	11	7	14	-	-	11	8	Franksville CDP, Racine County
505	497	98.4	-	7	-	-	-	1	1	Franzen town, Marathon County
1 257	1 231	97.5	1	15	2	-	-	8	8	Frederic village, Polk County
1 907	1 859	96.1	10	9	10	-	5	14	14	Fredonia village, Ozaukee County
2 873	2 808	96.7	31	6	13	-	2	13	12	Fredonia town, Ozaukee County
372	371	98.7	-	1	-	-	-	-	-	Freedom town, Forest County
5 199	5 147	98.2	-	32	4	3	1	12	12	Freedom town, Outagamie County
415	407	97.8	-	-	5	-	-	3	3	Freedom town, Sauk County
715	699	97.2	2	5	2	-	-	7	7	Freeman town, Crawford County
1 173	1 155	97.1	-	1	11	-	-	6	5	Fremont town, Clark County
659	652	97.9	1	1	-	-	1	4	4	Fremont village, Waupaca County
630	629	99.5	-	1	-	-	-	-	-	Fremont town, Waupaca County
4 380	4 237	96.1	21	22	48	1	5	46	42	French Island CDP, La Crosse County
690	654	93.7	3	12	15	1	-	5	5	Friendship village, Adams County
2 363	2 338	97.2	5	4	2	3	1	10	10	Friendship town, Fond du Lac County
295	293	98.3	-	-	1	-	-	1	1	Friesland village, Columbia County
160	158	98.8	-	-	-	-	-	2	2	Frog Creek town, Washburn County
3 137	3 110	98.5	5	8	6	-	-	8	8	Fulton town, Rock County
1 423	1 401	98.2	2	-	2	-	3	15	15	Gale town, Trempealeau County
1 421	1 409	98.7	2	1	2	1	-	6	6	Galesville city, Trempealeau County
397	387	95.3	4	3	2	-	-	1	1	Garden Valley town, Jackson County
1 187	1 160	96.9	3	17	2	-	-	5	5	Gardner town, Door County
471	455	86.0	-	11	-	-	2	3	1	Garfield town, Jackson County
1 426	1 414	98.0	-	5	2	-	1	4	4	Garfield town, Polk County
622	620	99.2	1	-	1	-	-	-	-	Gays Mills village, Crawford County
7 154	7 064	97.0	11	19	20	1	12	27	23	Genesee town, Waukesha County
3 908	3 834	93.5	25	4	22	-	-	23	16	Geneva town, Walworth County
263	258	98.1	-	2	-	-	-	3	2	Genoa village, Vernon County
697	693	98.3	-	-	-	-	-	4	4	Genoa town, Vernon County

Table 4. **Race and Hispanic or Latino: 2000**—Con.

[For information on confidentiality protection, nonsampling error, and definitions, see text]

State County Place and County Subdivision	Total population	Race										Hispanic or Latino (of any race)
		One race						Two or more races				
		White	Black or African American	American Indian and Alaska Native	Asian	Native Hawaiian and Other Pacific Islander	Some other race	Number	Percent of total population	Two races excluding Some other race, and three or more races		
PLACE AND COUNTY SUBDIVISION—Con.												
Genoa City village	1 949	1 900	3	3	10	-	6	27	1.4	24		63
Kenosha County (part)	-	-	-	-	-	-	-	-	(X)	-		-
Walworth County (part)	1 949	1 900	3	3	10	-	6	27	1.4	24		63
Georgetown town, Polk County	1 004	908	-	91	2	-	-	3	0.3	3		5
Georgetown town, Price County	164	161	-	-	1	-	-	2	1.2	2		-
Germania town, Shawano County	339	329	2	1	3	-	-	4	1.2	4		1
Germantown town, Juneau County	1 174	1 141	2	16	4	-	1	10	0.9	9		15
Germantown village, Washington County	18 260	17 498	247	45	292	7	62	109	0.6	87		205
Germantown town, Washington County	278	276	2	-	-	-	-	-	-	-		-
Gibraltar town, Door County	1 063	1 041	2	2	2	-	10	6	0.6	6		17
Gibson town, Manitowoc County	1 352	1 338	1	1	1	1	-	10	0.7	9		7
Gillett city, Oconto County	1 256	1 213	5	15	-	-	13	10	0.8	10		11
Gillett town, Oconto County	1 085	1 063	-	2	2	-	3	15	1.4	15		4
Gilman town, Pierce County	772	757	3	2	-	-	1	9	1.2	7		3
Gilman village, Taylor County	474	464	-	-	2	-	7	1	0.2	-		8
Gilmanton town, Buffalo County	470	468	-	-	-	-	-	2	0.4	2		-
Gingles town, Ashland County	640	591	-	40	-	-	-	9	1.4	9		3
Glenbeulah village, Sheboygan County	378	376	-	-	-	-	2	-	-	-		2
Glencoe town, Buffalo County	478	476	-	-	-	-	-	2	0.4	2		2
Glendale city, Milwaukee County	13 367	11 597	1 087	31	395	13	66	178	1.3	126		236
Glendale town, Monroe County	579	575	-	2	-	-	-	2	0.3	2		1
Glen Flora village, Rusk County	93	89	-	-	-	1	-	3	3.2	3		-
Glen Haven town, Grant County	490	488	-	-	2	-	-	-	-	-		-
Glenmore town, Brown County	1 187	1 179	-	-	4	1	-	3	0.3	3		6
Glenwood town, St. Croix County	755	740	-	2	5	-	6	2	0.3	1		7
Glenwood City city, St. Croix County	1 183	1 172	1	2	4	-	-	4	0.3	4		2
Goetz town, Chippewa County	695	685	1	3	1	-	4	1	0.1	1		9
Goodman town, Marinette County	820	806	2	4	1	-	1	6	0.7	6		8
Goodrich town, Taylor County	487	486	-	-	-	-	-	1	0.2	1		5
Gordon town, Ashland County	357	349	-	1	2	-	2	3	0.8	2		3
Gordon town, Douglas County	645	615	2	10	1	-	4	13	2.0	13		4
Grafton village, Ozaukee County	10 312	10 077	29	25	77	1	38	65	0.6	53		165
Grafton town, Ozaukee County	4 132	4 050	14	9	20	4	14	21	0.5	18		46
Grand Chute town, Outagamie County	18 392	17 340	142	74	279	15	344	198	1.1	134		649
Grand Rapids town, Wood County	7 801	7 630	19	40	60	3	11	38	0.5	26		63
Grandview town, Bayfield County	483	465	-	10	4	-	-	4	0.8	3		1
Grant town, Clark County	920	911	-	-	-	-	8	1	0.1	1		16
Grant town, Dunn County	426	424	-	-	-	-	-	2	0.5	2		1
Grant town, Monroe County	483	482	-	-	1	-	-	-	-	-		-
Grant town, Portage County	2 020	1 967	1	18	20	-	3	11	0.5	8		15
Grant town, Rusk County	767	756	2	1	-	2	4	2	0.3	2		6
Grant town, Shawano County	974	945	1	8	14	-	3	3	0.3	3		4
Granton village, Clark County	406	398	3	1	2	-	-	2	0.5	2		1
Grantsburg village, Burnett County	1 369	1 315	5	25	3	-	11	10	0.7	9		16
Grantsburg town, Burnett County	967	947	1	7	1	2	1	8	0.8	8		9
Gratiot village, Lafayette County	252	250	1	-	-	-	-	1	0.4	1		-
Gratiot town, Lafayette County	653	652	1	-	-	-	-	-	-	-		-
Green Bay city, Brown County	102 313	87 841	1 407	3 355	3 845	36	3 809	2 020	2.0	1 492		7 294
Green Bay town, Brown County	1 772	1 743	1	4	11	-	2	11	0.6	10		1
Greenbush town, Sheboygan County	2 773	2 060	642	48	5	1	8	9	0.3	9		110
Greendale village, Milwaukee County	14 405	13 855	41	23	296	1	81	108	0.7	91		340
Greenfield town, La Crosse County	1 538	1 515	1	-	9	-	6	7	0.5	5		13
Greenfield city, Milwaukee County	35 476	33 247	348	155	802	7	464	453	1.3	265		1 376
Greenfield town, Monroe County	626	613	3	7	1	-	1	1	0.2	-		3
Greenfield town, Sauk County	911	895	6	1	-	-	2	7	0.8	7		6
Green Grove town, Clark County	902	892	-	2	2	-	-	6	0.7	6		4
Green Lake city, Green Lake County	1 100	1 088	2	1	-	-	3	6	0.5	5		10
Green Lake town, Green Lake County	1 258	1 246	1	1	1	-	-	9	0.7	9		9
Green Valley town, Marathon County	514	512	-	1	1	-	-	-	-	-		-
Green Valley town, Shawano County	1 024	999	1	5	-	-	10	9	0.9	8		11
Greenville town, Outagamie County	6 844	6 724	15	20	14	5	27	39	0.6	36		109
Greenwood city, Clark County	1 079	1 070	-	2	1	-	1	5	0.5	4		12
Greenwood town, Taylor County	642	633	-	1	1	-	2	5	0.8	5		4
Greenwood town, Vernon County	770	764	2	-	-	1	1	2	0.3	2		5
Gresham village, Shawano County	575	395	1	135	-	-	3	41	7.1	41		12
Grover town, Marinette County	1 729	1 714	-	6	1	1	2	5	0.3	3		6
Grover town, Taylor County	233	227	-	6	-	-	-	-	-	-		1
Grow town, Rusk County	473	469	1	-	1	-	-	2	0.4	2		3
Guenther town, Marathon County	302	299	1	2	-	-	-	-	-	-		1
Gull Lake town, Washburn County	158	151	-	-	-	-	-	7	4.4	7		1
Gurney town, Iron County	158	157	-	-	-	-	-	1	0.6	1		-
Hackett town, Price County	202	199	-	-	2	-	-	1	0.5	1		-
Hale town, Trempealeau County	988	971	1	6	2	-	2	6	0.6	4		8
Hales Corners village, Milwaukee County	7 765	7 544	17	38	75	3	44	44	0.6	38		162
Hallie town, Chippewa County	4 703	4 569	8	9	68	-	19	30	0.6	25		42
Halsey town, Marathon County	645	634	1	-	1	-	9	-	-	-		19
Hamburg town, Marathon County	910	876	5	4	3	-	2	20	2.2	4		7
Hamburg town, Vernon County	848	847	-	-	-	-	-	1	0.1	1		3
Hamilton town, La Crosse County	2 301	2 255	6	9	18	-	-	13	0.6	13		2
Hammel town, Taylor County	735	726	1	2	5	-	-	1	0.1	-		-
Hammond village, St. Croix County	1 153	1 139	1	-	2	-	-	11	1.0	11		3
Hammond town, St. Croix County	947	935	-	-	1	-	7	4	0.4	1		6
Hampden town, Columbia County	563	553	1	1	-	1	3	4	0.7	4		4
Hancock village, Waushara County	463	427	-	5	1	-	20	10	2.2	8		40

Table 4. **Race and Hispanic or Latino: 2000**—Con.

[For information on confidentiality protection, nonsampling error, and definitions, see text]

Not Hispanic or Latino										
	One race							Two or more races		
	White									**State** **County** **Place and County Subdivision**
Total	Number	Percent of total population	Black or African American	American Indian and Alaska Native	Asian	Native Hawaiian and Other Pacific Islander	Some other race	Total	Two races excluding Some other race, and three or more races	
										PLACE AND COUNTY SUBDIVISION—Con.
1 886	1 848	94.8	3	3	10	-	1	21	21	Genoa City village
-	-	(X)	-	-	-	-	-	-	-	Kenosha County (part)
1 886	1 848	94.8	3	3	10	-	1	21	21	Walworth County (part)
999	908	90.4	-	86	2	-	-	3	3	Georgetown town, Polk County
164	161	98.2	-	-	1	-	-	2	2	Georgetown town, Price County
338	329	97.1	1	1	3	-	-	4	4	Germania town, Shawano County
1 159	1 127	96.0	2	16	4	-	-	10	9	Germantown town, Juneau County
18 055	17 375	95.2	245	43	291	7	14	80	77	Germantown village, Washington County
278	276	99.3	2	-	-	-	-	-	-	Germantown town, Washington County
1 046	1 035	97.4	2	2	2	-	-	5	5	Gibraltar town, Door County
1 345	1 331	98.4	1	1	1	1	-	10	9	Gibson town, Manitowoc County
1 245	1 211	96.4	5	15	-	-	4	10	10	Gillett city, Oconto County
1 081	1 063	98.0	-	2	2	-	-	14	14	Gillett town, Oconto County
769	755	97.8	3	2	-	-	-	9	7	Gilman town, Pierce County
466	463	97.7	-	-	2	-	-	1	-	Gilman village, Taylor County
470	468	99.6	-	-	-	-	-	2	2	Gilmanton town, Buffalo County
637	589	92.0	-	40	-	-	-	8	8	Gingles town, Ashland County
376	375	99.2	-	-	-	-	1	-	-	Glenbeulah village, Sheboygan County
476	475	99.4	-	-	-	-	-	1	1	Glencoe town, Buffalo County
13 131	11 459	85.7	1 077	29	395	3	18	150	119	Glendale city, Milwaukee County
578	574	99.1	-	2	-	-	-	2	2	Glendale town, Monroe County
93	89	95.7	-	-	-	1	-	3	3	Glen Flora village, Rusk County
490	488	99.6	-	-	2	-	-	-	-	Glen Haven town, Grant County
1 181	1 173	98.8	-	-	4	1	-	3	3	Glenmore town, Brown County
748	740	98.0	-	2	5	-	-	1	1	Glenwood town, St. Croix County
1 181	1 170	98.9	1	2	4	-	-	4	4	Glenwood City city, St. Croix County
686	680	97.8	1	3	1	-	-	1	1	Goetz town, Chippewa County
812	800	97.6	1	4	1	-	-	6	6	Goodman town, Marinette County
482	481	98.8	-	-	-	-	-	1	1	Goodrich town, Taylor County
354	349	97.8	-	1	2	-	-	2	2	Gordon town, Ashland County
641	615	95.3	2	10	1	-	-	13	13	Gordon town, Douglas County
10 147	9 954	96.5	29	23	77	1	14	49	48	Grafton village, Ozaukee County
4 086	4 026	97.4	14	7	20	4	-	15	15	Grafton town, Ozaukee County
17 743	17 104	93.0	141	62	278	13	5	140	121	Grand Chute town, Outagamie County
7 738	7 584	97.2	19	39	60	3	1	32	23	Grand Rapids town, Wood County
482	464	96.1	-	10	4	-	-	4	3	Grandview town, Bayfield County
904	903	98.2	-	-	-	-	-	1	1	Grant town, Clark County
425	423	99.3	-	-	-	-	-	2	2	Grant town, Dunn County
483	482	99.8	-	-	1	-	-	-	-	Grant town, Monroe County
2 005	1 960	97.0	1	16	20	-	-	8	8	Grant town, Portage County
761	754	98.3	2	1	-	2	-	2	2	Grant town, Rusk County
970	944	96.9	1	8	14	-	-	3	3	Grant town, Shawano County
405	397	97.8	3	1	2	-	-	2	2	Granton village, Clark County
1 353	1 314	96.0	5	21	3	-	-	10	9	Grantsburg village, Burnett County
958	941	97.3	1	7	1	-	-	8	8	Grantsburg town, Burnett County
252	250	99.2	1	-	-	-	-	1	1	Gratiot village, Lafayette County
653	652	99.8	1	-	-	-	-	-	-	Gratiot town, Lafayette County
95 019	85 134	83.2	1 358	3 075	3 827	32	47	1 546	1 367	Green Bay city, Brown County
1 771	1 743	98.4	1	4	11	-	2	10	10	Green Bay town, Brown County
2 663	1 955	70.5	640	48	4	1	6	9	9	Greenbush town, Sheboygan County
14 065	13 607	94.5	38	21	296	1	18	84	81	Greendale village, Milwaukee County
1 525	1 510	98.2	1	-	9	-	-	5	4	Greenfield town, La Crosse County
34 100	32 512	91.6	342	139	796	6	9	296	241	Greenfield city, Milwaukee County
623	612	97.8	3	7	1	-	-	-	-	Greenfield town, Monroe County
905	890	97.7	6	1	-	-	1	7	7	Greenfield town, Sauk County
898	888	98.4	-	2	2	-	-	6	6	Green Grove town, Clark County
1 090	1 081	98.3	2	1	-	-	-	6	5	Green Lake city, Green Lake County
1 249	1 238	98.4	1	-	1	-	-	9	9	Green Lake town, Green Lake County
514	512	99.6	-	1	1	-	-	-	-	Green Valley town, Marathon County
1 013	999	97.6	1	5	-	-	-	8	8	Green Valley town, Shawano County
6 735	6 648	97.1	10	20	14	5	-	38	36	Greenville town, Outagamie County
1 067	1 062	98.4	-	1	1	-	-	3	2	Greenwood city, Clark County
638	631	98.3	-	1	1	-	-	5	5	Greenwood town, Taylor County
765	762	99.0	2	-	-	1	-	-	-	Greenwood town, Vernon County
563	394	68.5	1	128	-	-	-	40	40	Gresham village, Shawano County
1 723	1 710	98.9	-	6	1	1	-	5	3	Grover town, Marinette County
232	226	97.0	-	6	-	-	-	-	-	Grover town, Taylor County
470	466	98.5	1	-	1	-	-	2	2	Grow town, Rusk County
301	298	98.7	1	2	-	-	-	-	-	Guenther town, Marathon County
157	150	94.9	-	-	-	-	-	7	7	Gull Lake town, Washburn County
158	157	99.4	-	-	-	-	-	1	1	Gurney town, Iron County
202	199	98.5	-	-	2	-	-	1	1	Hackett town, Price County
980	970	98.2	1	3	2	-	-	4	4	Hale town, Trempealeau County
7 603	7 441	95.8	15	33	75	2	1	36	34	Hales Corners village, Milwaukee County
4 661	4 544	96.6	8	9	67	-	3	30	25	Hallie town, Chippewa County
626	624	96.7	1	-	1	-	-	-	-	Halsey town, Marathon County
903	873	95.9	5	4	3	-	-	18	4	Hamburg town, Marathon County
845	844	99.5	-	-	-	-	-	1	1	Hamburg town, Vernon County
2 299	2 253	97.9	6	9	18	-	-	13	13	Hamilton town, La Crosse County
735	726	98.8	1	2	5	-	-	1	-	Hammel town, Taylor County
1 150	1 136	98.5	1	-	2	-	-	11	11	Hammond village, St. Croix County
941	935	98.7	-	-	1	-	4	1	1	Hammond town, St. Croix County
559	553	98.2	1	1	-	1	-	3	3	Hampden town, Columbia County
423	408	88.1	-	5	1	-	-	9	8	Hancock village, Waushara County

Table 4. **Race and Hispanic or Latino: 2000**—Con.

[For information on confidentiality protection, nonsampling error, and definitions, see text]

State County Place and County Subdivision	Total population	Race									Hispanic or Latino (of any race)
		One race						Two or more races			
		White	Black or African American	American Indian and Alaska Native	Asian	Native Hawaiian and Other Pacific Islander	Some other race	Number	Percent of total population	Two races excluding Some other race, and three or more races	
PLACE AND COUNTY SUBDIVISION—Con.											
Hancock town, Waushara County	531	514	-	2	2	-	12	1	0.2	1	25
Haney town, Crawford County	330	329	-	-	1	-	-	-	-	-	-
Hansen town, Wood County	707	703	1	-	-	-	-	3	0.4	3	4
Harding town, Lincoln County	334	329	-	1	-	1	2	1	0.3	1	2
Harmony town, Price County	211	209	-	1	-	-	-	1	0.5	1	-
Harmony town, Rock County	2 351	2 310	11	1	20	-	1	8	0.3	8	16
Harmony town, Vernon County	739	725	-	2	5	-	4	3	0.4	-	4
Harris town, Marquette County	729	715	2	1	1	3	2	5	0.7	2	13
Harrison town, Calumet County	5 756	5 661	23	7	40	-	9	16	0.3	12	34
Harrison town, Grant County	497	489	-	-	1	-	2	5	1.0	4	4
Harrison town, Lincoln County	793	785	-	-	4	-	-	4	0.5	4	8
Harrison town, Marathon County	418	408	-	2	4	-	2	2	0.5	2	3
Harrison town, Waupaca County	509	504	-	1	1	-	1	2	0.4	2	6
Hartford city	10 905	10 545	29	38	50	5	134	104	1.0	70	326
Dodge County (part)	10	10	-	-	-	-	-	-	-	-	-
Washington County (part)	10 895	10 535	29	38	50	5	134	104	1.0	70	326
Hartford town, Washington County	4 031	3 986	8	4	15	-	6	12	0.3	10	22
Hartland town, Pierce County	814	803	-	6	2	-	1	2	0.2	1	3
Hartland town, Shawano County	825	811	-	7	1	-	5	1	0.1	1	7
Hartland village, Waukesha County	7 905	7 723	22	26	38	-	34	62	0.8	57	119
Hatley village, Marathon County	476	464	-	7	1	-	-	4	0.8	4	-
Haugen village, Barron County	287	287	-	-	-	-	-	-	-	-	2
Hawkins village, Rusk County	317	311	-	-	-	-	1	5	1.6	5	-
Hawkins town, Rusk County	170	170	-	-	-	-	-	-	-	-	3
Hawthorne town, Douglas County	1 045	1 020	2	15	1	-	-	7	0.7	7	8
Hay River town, Dunn County	546	536	-	-	1	-	4	5	0.9	5	4
Hayward city, Sawyer County	2 129	1 908	3	172	14	-	12	20	0.9	18	18
Hayward town, Sawyer County	3 279	2 444	3	772	13	2	6	39	1.2	31	21
Hazel Green village	1 183	1 178	2	-	1	-	-	2	0.2	2	4
Grant County (part)	1 171	1 166	2	-	1	-	-	2	0.2	2	4
Lafayette County (part)	12	12	-	-	-	-	-	-	-	-	-
Hazel Green town, Grant County	1 043	1 029	2	-	3	-	-	9	0.9	9	1
Hazelhurst town, Oneida County	1 267	1 242	1	4	4	2	10	4	0.3	3	10
Hebron CDP, Jefferson County	243	237	1	5	-	-	-	-	-	-	5
Hebron town, Jefferson County	1 135	1 120	2	6	1	-	1	5	0.4	5	27
Helenville CDP, Jefferson County	225	216	-	3	-	-	5	1	0.4	1	7
Helvetia town, Waupaca County	649	645	1	-	1	-	-	2	0.3	2	2
Hendren town, Clark County	513	506	-	-	-	2	5	-	-	-	8
Henrietta town, Richland County	479	472	1	-	-	-	-	6	1.3	5	2
Herman town, Dodge County	1 207	1 202	-	-	1	-	3	1	0.1	1	3
Herman town, Shawano County	741	683	1	33	1	1	-	22	3.0	17	6
Herman town, Sheboygan County	2 044	1 950	51	2	22	-	11	8	0.4	7	25
Hewett town, Clark County	314	314	-	-	-	-	-	-	-	-	1
Hewitt town, Marathon County	545	539	1	-	-	-	1	4	0.7	3	1
Hewitt village, Wood County	670	668	-	-	2	-	-	-	-	-	2
Hickory Grove town, Grant County	443	440	-	-	-	-	-	3	0.7	3	1
Highland town, Douglas County	245	241	-	1	1	2	-	-	-	-	-
Highland village, Iowa County	855	855	-	-	-	-	-	-	-	-	3
Highland town, Iowa County	797	789	-	1	-	1	-	6	0.8	6	-
Hilbert village, Calumet County	1 089	1 070	-	1	8	-	8	2	0.2	2	16
Hiles town, Forest County	404	392	-	12	-	-	-	-	-	-	-
Hiles town, Wood County	188	184	1	-	-	-	1	2	1.1	-	5
Hill town, Price County	364	359	-	3	1	1	-	-	-	-	1
Hillsboro city, Vernon County	1 302	1 292	-	3	-	-	2	5	0.4	5	9
Hillsboro town, Vernon County	766	751	7	-	1	-	2	5	0.7	4	7
Hixon town, Clark County	740	735	-	-	1	-	1	3	0.4	2	6
Hixton village, Jackson County	446	440	-	5	-	-	-	1	0.2	1	1
Hixton town, Jackson County	611	579	-	12	-	-	15	5	0.8	2	18
Hoard town, Clark County	594	580	-	7	-	-	5	2	0.3	2	8
Hobart town, Brown County	5 090	4 101	5	848	35	4	20	77	1.5	67	44
Holland town, Brown County	1 339	1 320	1	5	9	-	-	4	0.3	4	7
Holland town, La Crosse County	3 042	2 942	2	6	62	1	3	26	0.9	15	12
Holland town, Sheboygan County	2 360	2 323	5	-	2	-	2	28	1.2	24	16
Hollandale village, Iowa County	283	281	-	-	-	-	2	-	-	-	1
Holmen village, La Crosse County	6 200	5 909	19	20	198	-	16	38	0.6	34	56
Holton town, Marathon County	907	900	1	-	-	-	-	6	0.7	6	7
Holway town, Taylor County	854	852	-	1	-	-	-	1	0.1	1	1
Homestead town, Florence County	378	373	-	1	1	1	-	2	0.5	2	-
Honey Creek town, Sauk County	736	717	-	4	-	-	12	3	0.4	2	14
Horicon city, Dodge County	3 775	3 684	15	7	7	3	39	20	0.5	17	79
Hortonia town, Outagamie County	1 063	1 047	-	7	3	-	2	4	0.4	3	6
Hortonville village, Outagamie County	2 357	2 286	3	1	52	-	4	11	0.5	10	15
How town, Oconto County	563	534	-	25	-	-	-	4	0.7	4	6
Howard village	13 546	13 026	99	122	106	1	43	149	1.1	131	147
Brown County (part)	13 546	13 026	99	122	106	1	43	149	1.1	131	147
Outagamie County (part)	-	-	-	-	-	-	-	-	(X)	-	-
Howard town, Chippewa County	648	642	-	-	4	-	1	1	0.2	1	1
Howards Grove village, Sheboygan County	2 792	2 756	1	3	13	-	12	7	0.3	7	21
Hubbard town, Dodge County	1 643	1 623	1	6	7	-	3	3	0.2	3	7
Hubbard town, Rusk County	168	163	-	-	4	-	-	1	0.6	1	-
Hudson city, St. Croix County	8 775	8 588	19	23	40	-	19	86	1.0	68	91
Hudson town, St. Croix County	6 213	6 070	21	13	59	1	19	30	0.5	26	61

Table 4. **Race and Hispanic or Latino: 2000**—Con.

[For information on confidentiality protection, nonsampling error, and definitions, see text]

Not Hispanic or Latino										
	One race							Two or more races		
	White									**State** **County** **Place and County Subdivision**
Total	Number	Percent of total population	Black or African American	American Indian and Alaska Native	Asian	Native Hawaiian and Other Pacific Islander	Some other race	Total	Two races excluding Some other race, and three or more races	
										PLACE AND COUNTY SUBDIVISION—Con.
506	501	94.4	-	2	2	-	-	1	1	Hancock town, Waushara County
330	329	99.7	-	-	1	-	-	-	-	Haney town, Crawford County
703	700	99.0	1	-	-	-	-	2	2	Hansen town, Wood County
332	329	98.5	-	1	-	1	-	1	1	Harding town, Lincoln County
211	209	99.1	-	1	-	-	-	1	1	Harmony town, Price County
2 335	2 295	97.6	11	1	20	-	-	8	8	Harmony town, Rock County
735	724	98.0	-	2	5	-	1	3	-	Harmony town, Vernon County
716	708	97.1	2	1	1	-	2	2	2	Harris town, Marquette County
5 722	5 645	98.1	20	7	38	-	-	12	11	Harrison town, Calumet County
493	485	97.6	-	-	1	-	2	5	4	Harrison town, Grant County
785	777	98.0	-	-	4	-	-	4	4	Harrison town, Lincoln County
415	407	97.4	-	2	4	-	-	2	2	Harrison town, Marathon County
503	499	98.0	-	1	1	-	-	2	2	Harrison town, Waupaca County
10 579	10 391	95.3	21	31	50	5	8	73	65	Hartford city
10	10	100.0	-	-	-	-	-	-	-	Dodge County (part)
10 569	10 381	95.3	21	31	50	5	8	73	65	Washington County (part)
4 009	3 971	98.5	8	4	15	-	-	11	10	Hartford town, Washington County
811	801	98.4	-	6	2	-	-	2	1	Hartland town, Pierce County
818	809	98.1	-	7	1	-	-	1	1	Hartland town, Shawano County
7 786	7 654	96.8	19	24	38	-	2	49	49	Hartland village, Waukesha County
476	464	97.5	-	7	1	-	-	4	4	Hatley village, Marathon County
285	285	99.3	-	-	-	-	-	-	-	Haugen village, Barron County
317	311	98.1	-	-	-	-	1	5	5	Hawkins village, Rusk County
167	167	98.2	-	-	-	-	-	-	-	Hawkins town, Rusk County
1 037	1 012	96.8	2	15	1	-	-	7	7	Hawthorne town, Douglas County
542	536	98.2	-	-	1	-	-	5	5	Hay River town, Dunn County
2 111	1 895	89.0	3	169	13	-	11	20	18	Hayward city, Sawyer County
3 258	2 440	74.4	3	762	13	2	3	35	30	Hayward town, Sawyer County
1 179	1 174	99.2	2	-	1	-	-	2	2	Hazel Green village
1 167	1 162	99.2	2	-	1	-	-	2	2	Grant County (part)
12	12	100.0	-	-	-	-	-	-	-	Lafayette County (part)
1 042	1 029	98.7	2	-	2	-	-	9	9	Hazel Green town, Grant County
1 257	1 238	97.7	1	4	4	2	5	3	3	Hazelhurst town, Oneida County
238	232	95.5	1	5	-	-	-	-	-	Hebron CDP, Jefferson County
1 108	1 094	96.4	2	6	1	-	-	5	5	Hebron town, Jefferson County
218	214	95.1	-	3	-	-	-	1	1	Helenville CDP, Jefferson County
647	643	99.1	1	-	1	-	-	2	2	Helvetia town, Waupaca County
505	503	98.1	-	-	-	2	-	-	-	Hendren town, Clark County
477	470	98.1	1	-	-	-	-	6	5	Henrietta town, Richland County
1 204	1 202	99.6	-	-	1	-	-	1	1	Herman town, Dodge County
735	681	91.9	1	33	1	1	-	18	17	Herman town, Shawano County
2 019	1 937	94.8	51	2	22	-	-	7	7	Herman town, Sheboygan County
313	313	99.7	-	-	-	-	-	-	-	Hewett town, Clark County
544	539	98.9	1	-	-	-	1	3	3	Hewitt town, Marathon County
668	666	99.4	-	-	2	-	-	-	-	Hewitt village, Wood County
442	439	99.1	-	-	-	-	-	3	3	Hickory Grove town, Grant County
245	241	98.4	-	1	1	2	-	-	-	Highland town, Douglas County
852	852	99.6	-	-	-	-	-	-	-	Highland village, Iowa County
797	789	99.0	-	1	-	1	-	6	6	Highland town, Iowa County
1 073	1 062	97.5	-	1	8	-	-	2	2	Hilbert village, Calumet County
404	392	97.0	-	12	-	-	-	-	-	Hiles town, Forest County
183	180	95.7	1	-	-	-	-	2	-	Hiles town, Wood County
363	359	98.6	-	3	1	-	-	-	-	Hill town, Price County
1 293	1 285	98.7	-	3	-	-	-	5	5	Hillsboro city, Vernon County
759	747	97.5	7	-	1	-	-	4	4	Hillsboro town, Vernon County
734	729	98.5	-	-	1	-	1	3	2	Hixon town, Clark County
445	439	98.4	-	5	-	-	-	1	1	Hixton village, Jackson County
593	577	94.4	-	12	-	-	-	4	2	Hixton town, Jackson County
586	577	97.1	-	7	-	-	-	2	2	Hoard town, Clark County
5 046	4 090	80.4	5	834	35	4	2	76	67	Hobart town, Brown County
1 332	1 313	98.1	1	5	9	-	-	4	4	Holland town, Brown County
3 030	2 931	96.4	2	6	62	1	2	26	15	Holland town, La Crosse County
2 344	2 315	98.1	5	-	2	-	-	22	21	Holland town, Sheboygan County
282	281	99.3	-	-	-	-	1	-	-	Hollandale village, Iowa County
6 144	5 879	94.8	18	20	193	-	2	32	32	Holmen village, La Crosse County
900	893	98.5	1	-	-	-	-	6	6	Holton town, Marathon County
853	851	99.6	-	1	-	-	-	1	1	Holway town, Taylor County
378	373	98.7	-	1	1	1	-	2	2	Homestead town, Florence County
722	716	97.3	-	4	-	-	-	2	2	Honey Creek town, Sauk County
3 696	3 647	96.6	15	7	7	3	-	17	17	Horicon city, Dodge County
1 057	1 044	98.2	-	7	3	-	-	3	3	Hortonia town, Outagamie County
2 342	2 276	96.6	3	1	52	-	-	10	10	Hortonville village, Outagamie County
557	533	94.7	-	20	-	-	-	4	4	How town, Oconto County
13 399	12 938	95.5	98	115	106	1	8	133	127	Howard village
13 399	12 938	95.5	98	115	106	1	8	133	127	Brown County (part)
-	-	(X)	-	-	-	-	-	-	-	Outagamie County (part)
647	642	99.1	-	-	4	-	-	1	1	Howard town, Chippewa County
2 771	2 747	98.4	1	3	13	-	-	7	7	Howards Grove village, Sheboygan County
1 636	1 619	98.5	1	6	7	-	-	3	3	Hubbard town, Dodge County
168	163	97.0	-	-	4	-	-	1	1	Hubbard town, Rusk County
8 684	8 533	97.2	19	20	40	-	5	67	65	Hudson city, St. Croix County
6 152	6 029	97.0	21	13	58	1	3	27	26	Hudson town, St. Croix County

Table 4. **Race and Hispanic or Latino: 2000**—Con.

[For information on confidentiality protection, nonsampling error, and definitions, see text]

State County Place and County Subdivision	Total population	Race									Hispanic or Latino (of any race)
		One race						Two or more races			
		White	Black or African American	American Indian and Alaska Native	Asian	Native Hawaiian and Other Pacific Islander	Some other race	Number	Percent of total population	Two races excluding Some other race, and three or more races	
PLACE AND COUNTY SUBDIVISION—Con.											
Hughes town, Bayfield County	408	397	-	1	3	-	3	4	1.0	4	-
Hull town, Marathon County	773	764	-	-	-	-	6	3	0.4	3	7
Hull town, Portage County	5 493	5 371	15	17	32	-	8	50	0.9	32	50
Humboldt town, Brown County	1 338	1 328	-	6	-	-	2	2	0.1	2	3
Hunter town, Sawyer County	765	480	-	274	-	-	-	11	1.4	11	8
Hurley city, Iron County	1 818	1 770	1	25	2	3	-	17	0.9	16	16
Hustisford village, Dodge County	1 135	1 126	1	4	-	-	4	-	-	-	14
Hustisford town, Dodge County	1 379	1 372	-	2	1	-	3	1	0.1	-	13
Hustler village, Juneau County	113	113	-	-	-	-	-	-	-	-	-
Hutchins town, Shawano County	539	525	-	10	-	-	-	4	0.7	4	1
Independence city, Trempealeau County	1 244	1 225	2	2	-	-	11	4	0.3	3	20
Ingram village, Rusk County	76	76	-	-	-	-	-	-	-	-	-
Iola village, Waupaca County	1 298	1 273	3	1	3	-	3	15	1.2	15	17
Iola town, Waupaca County	818	806	-	1	1	-	2	8	1.0	8	9
Iron Ridge village, Dodge County	998	988	-	4	-	-	3	3	0.3	3	10
Iron River town, Bayfield County	1 059	1 025	-	14	6	-	-	14	1.3	13	4
Ironton village, Sauk County	250	244	6	-	-	-	-	-	-	-	4
Ironton town, Sauk County	650	648	1	-	-	-	-	1	0.2	1	4
Irving town, Jackson County	602	595	2	3	-	-	-	2	0.3	2	-
Isabelle town, Pierce County	315	312	1	2	-	-	-	-	-	-	5
Ithaca town, Richland County	648	639	1	-	4	-	-	4	0.6	4	-
Ixonia CDP, Jefferson County	642	635	-	1	1	-	-	5	0.8	4	5
Ixonia town, Jefferson County	2 902	2 860	2	6	9	1	8	16	0.6	14	26
Jackson town, Adams County	926	900	4	9	6	-	-	7	0.8	7	21
Jackson town, Burnett County	765	715	10	18	10	-	-	12	1.6	12	3
Jackson village, Washington County	4 938	4 865	4	12	10	-	16	31	0.6	26	61
Jackson town, Washington County	3 516	3 479	1	2	12	-	-	22	0.6	22	12
Jacksonport town, Door County	738	719	-	-	7	-	4	8	1.1	3	11
Jacobs town, Ashland County	835	822	-	5	-	-	-	8	1.0	8	3
Jamestown town, Grant County	2 077	2 056	3	1	2	-	1	14	0.7	14	7
Janesville city, Rock County	59 498	56 682	748	146	573	19	605	725	1.2	588	1 569
Janesville town, Rock County	3 750	3 495	175	10	18	2	25	25	0.7	21	55
Jefferson town, Green County	1 212	1 201	1	-	3	-	2	5	0.4	4	3
Jefferson city, Jefferson County	7 338	6 918	39	40	34	2	223	82	1.1	56	498
Jefferson town, Jefferson County	2 265	2 230	4	10	5	-	7	9	0.4	7	22
Jefferson town, Monroe County	800	773	-	-	22	-	1	4	0.5	3	8
Jefferson town, Vernon County	974	961	-	2	-	-	6	5	0.5	4	10
Johnson town, Marathon County	993	988	1	-	-	-	-	4	0.4	4	4
Johnson Creek village, Jefferson County	1 581	1 505	3	13	4	-	35	21	1.3	14	63
Johnstown town, Polk County	520	422	-	95	-	-	-	3	0.6	3	5
Johnstown town, Rock County	802	796	-	5	-	-	-	1	0.1	1	-
Jordan town, Green County	577	575	1	-	1	-	-	-	-	-	4
Jump River town, Taylor County	311	301	-	6	-	-	-	4	1.3	4	-
Junction City village, Portage County	440	426	-	-	7	-	2	5	1.1	5	19
Juneau city, Dodge County	2 485	2 435	8	4	-	-	28	10	0.4	9	63
Kaukauna city, Outagamie County	12 983	12 396	35	98	288	9	39	118	0.9	106	103
Kaukauna town, Outagamie County	1 142	1 114	1	22	1	-	-	4	0.4	4	6
Kekoskee village, Dodge County	169	157	-	-	9	-	2	1	0.6	-	3
Kellnersville village, Manitowoc County	374	369	-	4	-	-	-	1	0.3	-	-
Kelly town, Bayfield County	377	359	-	10	1	-	2	5	1.3	5	2
Kendall town, Lafayette County	320	314	-	-	-	-	1	5	1.6	2	8
Kendall village, Monroe County	469	468	-	-	-	1	-	-	-	-	3
Kennan village, Price County	171	171	-	-	-	-	-	-	-	-	3
Kennan town, Price County	378	376	-	-	-	-	2	-	-	-	2
Kenosha city, Kenosha County	90 352	75 566	6 943	398	893	40	4 366	2 146	2.4	1 354	9 003
Keshena CDP, Menominee County	1 394	43	2	1 338	-	1	1	9	0.6	9	38
Kewaskum village, Washington County	3 274	3 207	9	6	12	-	12	28	0.9	20	30
Kewaskum town, Washington County	1 119	1 114	-	3	-	-	2	-	-	-	2
Kewaunee city, Kewaunee County	2 806	2 757	10	11	6	-	4	18	0.6	14	16
Keystone town, Bayfield County	369	354	-	12	-	-	-	3	0.8	3	3
Kickapoo town, Vernon County	566	564	-	1	-	-	-	1	0.2	1	2
Kiel city	3 450	3 401	2	8	16	-	8	15	0.4	14	25
Calumet County (part)	321	320	-	-	-	-	-	1	0.3	1	4
Manitowoc County (part)	3 129	3 081	2	8	16	-	8	14	0.4	13	21
Kildare town, Juneau County	557	531	6	8	-	-	1	11	2.0	11	11
Kimball town, Iron County	540	531	1	1	1	-	-	6	1.1	6	3
Kimberly village, Outagamie County	6 146	5 995	16	44	51	-	10	30	0.5	28	46
King town, Lincoln County	842	832	-	-	2	1	3	4	0.5	4	5
Kingston village, Green Lake County	288	284	-	4	-	-	-	-	-	-	1
Kingston town, Green Lake County	900	874	2	1	2	-	-	21	2.3	7	12
Kingston town, Juneau County	58	57	-	-	1	-	-	-	-	-	-
Kinnickinnic town, St. Croix County	1 400	1 378	9	-	1	-	2	10	0.7	5	2
Knapp village, Dunn County	421	417	3	-	-	-	-	1	0.2	1	4
Knapp town, Jackson County	275	273	-	-	1	-	-	1	0.4	1	-
Knight town, Iron County	284	281	-	2	-	-	-	1	0.4	1	1
Knowlton town, Marathon County	1 688	1 669	2	3	4	1	2	7	0.4	4	7
Knox town, Price County	399	397	-	2	-	-	-	-	-	-	8
Kohler village, Sheboygan County	1 926	1 872	1	-	37	1	5	10	0.5	7	16
Komensky town, Jackson County	462	95	38	311	-	-	7	11	2.4	11	20
Koshkonong town, Jefferson County	3 395	3 324	1	10	6	-	18	36	1.1	28	60
Kossuth town, Manitowoc County	2 033	2 008	-	6	3	-	-	16	0.8	8	3
Kronenwetter town, Marathon County	5 369	5 275	11	10	49	4	6	14	0.3	13	28
Lac du Flambeau CDP, Vilas County	1 646	203	5	1 425	-	-	5	8	0.5	7	35
Lac du Flambeau town, Vilas County	3 004	1 188	6	1 784	-	-	9	17	0.6	14	48

Table 4. **Race and Hispanic or Latino: 2000**—Con.

[For information on confidentiality protection, nonsampling error, and definitions, see text]

Not Hispanic or Latino										
	One race							Two or more races		
	White									**State County Place and County Subdivision**
Total	Number	Percent of total population	Black or African American	American Indian and Alaska Native	Asian	Native Hawaiian and Other Pacific Islander	Some other race	Total	Two races excluding Some other race, and three or more races	
										PLACE AND COUNTY SUBDIVISION—Con.
408	397	97.3	-	1	3	-	3	4	4	Hughes town, Bayfield County
766	763	98.7	-	-	-	-	-	3	3	Hull town, Marathon County
5 443	5 339	97.2	15	16	31	-	-	42	29	Hull town, Portage County
1 335	1 325	99.0	-	6	-	-	2	2	2	Humboldt town, Brown County
757	478	62.5	-	268	-	-	-	11	11	Hunter town, Sawyer County
1 802	1 760	96.8	1	22	1	3	-	15	14	Hurley city, Iron County
1 121	1 116	98.3	1	4	-	-	-	-	-	Hustisford village, Dodge County
1 366	1 362	98.8	-	2	1	-	-	1	-	Hustisford town, Dodge County
113	113	100.0	-	-	-	-	-	-	-	Hustler village, Juneau County
538	524	97.2	-	10	-	-	-	4	4	Hutchins town, Shawano County
1 224	1 217	97.8	2	2	-	-	-	3	3	Independence city, Trempealeau County
76	76	100.0	-	-	-	-	-	-	-	Ingram village, Rusk County
1 281	1 264	97.4	1	1	3	-	-	12	12	Iola village, Waupaca County
809	801	97.9	-	1	1	-	-	6	6	Iola town, Waupaca County
988	983	98.5	-	2	-	-	-	3	3	Iron Ridge village, Dodge County
1 055	1 022	96.5	-	14	6	-	-	13	12	Iron River town, Bayfield County
246	240	96.0	6	-	-	-	-	-	-	Ironton village, Sauk County
646	644	99.1	1	-	-	-	-	1	1	Ironton town, Sauk County
602	595	98.8	2	3	-	-	-	2	2	Irving town, Jackson County
310	307	97.5	1	2	-	-	-	-	-	Isabelle town, Pierce County
648	639	98.6	1	-	4	-	-	4	4	Ithaca town, Richland County
637	631	98.3	-	1	1	-	-	4	4	Ixonia CDP, Jefferson County
2 876	2 845	98.0	2	6	9	1	-	13	13	Ixonia town, Jefferson County
905	879	94.9	4	9	6	-	-	7	7	Jackson town, Adams County
762	712	93.1	10	18	10	-	-	12	12	Jackson town, Burnett County
4 877	4 826	97.7	4	11	10	-	1	25	24	Jackson village, Washington County
3 504	3 469	98.7	1	2	12	-	-	20	20	Jackson town, Washington County
727	717	97.2	-	-	7	-	-	3	3	Jacksonport town, Door County
832	820	98.2	-	5	-	-	-	7	7	Jacobs town, Ashland County
2 070	2 050	98.7	3	1	2	-	-	14	14	Jamestown town, Grant County
57 929	55 840	93.9	726	134	570	17	45	597	560	Janesville city, Rock County
3 695	3 470	92.5	175	9	18	2	-	21	21	Janesville town, Rock County
1 209	1 201	99.1	1	-	3	-	-	4	4	Jefferson town, Green County
6 840	6 686	91.1	34	37	32	2	-	49	47	Jefferson city, Jefferson County
2 243	2 221	98.1	4	6	5	-	-	7	7	Jefferson town, Jefferson County
792	767	95.9	-	-	22	-	-	3	3	Jefferson town, Monroe County
964	953	97.8	-	1	-	-	6	4	4	Jefferson town, Vernon County
989	984	99.1	1	-	-	-	-	4	4	Johnson town, Marathon County
1 518	1 488	94.1	3	13	4	-	-	10	10	Johnson Creek village, Jefferson County
515	422	81.2	-	90	-	-	-	3	3	Johnstown town, Polk County
802	796	99.3	-	5	-	-	-	1	1	Johnstown town, Rock County
573	571	99.0	1	-	1	-	-	-	-	Jordan town, Green County
311	301	96.8	-	6	-	-	-	4	4	Jump River town, Taylor County
421	409	93.0	-	-	7	-	-	5	5	Junction City village, Portage County
2 422	2 403	96.7	8	2	-	-	-	9	9	Juneau city, Dodge County
12 880	12 343	95.1	35	98	286	9	5	104	103	Kaukauna city, Outagamie County
1 136	1 108	97.0	1	22	1	-	-	4	4	Kaukauna town, Outagamie County
166	157	92.9	-	-	9	-	-	-	-	Kekoskee village, Dodge County
374	369	98.7	-	4	-	-	-	1	-	Kellnersville village, Manitowoc County
375	359	95.2	-	10	1	-	-	5	5	Kelly town, Bayfield County
312	310	96.9	-	-	-	-	-	2	2	Kendall town, Lafayette County
466	465	99.1	-	-	-	1	-	-	-	Kendall village, Monroe County
168	168	98.2	-	-	-	-	-	-	-	Kennan village, Price County
376	376	99.5	-	-	-	-	-	-	-	Kennan town, Price County
81 349	71 686	79.3	6 810	337	868	37	123	1 488	1 239	Kenosha city, Kenosha County
1 356	42	3.0	2	1 302	-	1	-	9	9	Keshena CDP, Menominee County
3 244	3 192	97.5	9	6	12	-	4	21	20	Kewaskum village, Washington County
1 117	1 114	99.6	-	3	-	-	-	-	-	Kewaskum town, Washington County
2 790	2 747	97.9	7	11	6	-	1	18	14	Kewaunee city, Kewaunee County
366	353	95.7	-	10	-	-	-	3	3	Keystone town, Bayfield County
564	562	99.3	-	1	-	-	-	1	1	Kickapoo town, Vernon County
3 425	3 388	98.2	1	7	16	-	-	13	13	Kiel city
317	316	98.4	-	-	-	-	-	1	1	Calumet County (part)
3 108	3 072	98.2	1	7	16	-	-	12	12	Manitowoc County (part)
546	521	93.5	6	8	-	-	-	11	11	Kildare town, Juneau County
537	528	97.8	1	1	1	-	-	6	6	Kimball town, Iron County
6 100	5 962	97.0	16	43	51	-	-	28	27	Kimberly village, Outagamie County
837	829	98.5	-	-	2	1	1	4	4	King town, Lincoln County
287	283	98.3	-	4	-	-	-	-	-	Kingston village, Green Lake County
888	862	95.8	2	1	2	-	-	21	7	Kingston town, Green Lake County
58	57	98.3	-	-	1	-	-	-	-	Kingston town, Juneau County
1 398	1 377	98.4	9	-	1	-	2	9	5	Kinnickinnic town, St. Croix County
417	413	98.1	3	-	-	-	-	1	1	Knapp village, Dunn County
275	273	99.3	-	-	1	-	-	1	1	Knapp town, Jackson County
283	280	98.6	-	2	-	-	-	1	1	Knight town, Iron County
1 681	1 664	98.6	2	2	4	1	1	7	4	Knowlton town, Marathon County
391	390	97.7	-	1	-	-	-	-	-	Knox town, Price County
1 910	1 863	96.7	1	-	37	1	-	8	7	Kohler village, Sheboygan County
442	90	19.5	37	306	-	-	-	9	9	Komensky town, Jackson County
3 335	3 299	97.2	1	10	6	-	-	19	19	Koshkonong town, Jefferson County
2 030	2 005	98.6	-	6	3	-	-	16	8	Kossuth town, Manitowoc County
5 341	5 255	97.9	11	8	49	4	1	13	13	Kronenwetter town, Marathon County
1 611	200	12.2	4	1 399	-	-	1	7	7	Lac du Flambeau CDP, Vilas County
2 956	1 181	39.3	5	1 752	-	-	2	16	14	Lac du Flambeau town, Vilas County

Table 4. **Race and Hispanic or Latino: 2000**—Con.

[For information on confidentiality protection, nonsampling error, and definitions, see text]

State County Place and County Subdivision	Total population	Race									Hispanic or Latino (of any race)
		One race						Two or more races			
		White	Black or African American	American Indian and Alaska Native	Asian	Native Hawaiian and Other Pacific Islander	Some other race	Number	Percent of total population	Two races excluding Some other race, and three or more races	
PLACE AND COUNTY SUBDIVISION—Con.											
Lac La Belle village, Waukesha County	329	328	-	-	-	-	1	-	-	-	1
La Crosse city, La Crosse County	51 818	47 454	806	266	2 410	18	185	679	1.3	584	592
Ladysmith city, Rusk County	3 932	3 787	58	22	19	5	4	37	0.9	27	30
La Farge village, Vernon County	775	754	1	5	-	1	4	10	1.3	6	5
Lafayette town, Chippewa County	5 199	5 124	9	22	14	-	7	23	0.4	23	21
Lafayette town, Monroe County	318	305	6	1	1	1	4	-	-	-	8
Lafayette town, Walworth County	2 251	2 170	23	13	22	-	11	12	0.5	9	60
La Follette town, Burnett County	511	383	2	116	-	-	-	10	2.0	10	2
La Grange town, Monroe County	1 761	1 706	1	41	2	-	5	6	0.3	6	2
La Grange town, Walworth County	2 444	2 397	3	3	8	2	8	23	0.9	12	39
Lake town, Marinette County	1 064	1 039	2	6	1	-	4	12	1.1	12	7
Lake town, Price County	1 319	1 297	2	3	3	2	1	11	0.8	10	4
Lake Delton village, Sauk County	1 982	1 888	2	51	8	-	8	25	1.3	16	33
Lake Geneva city, Walworth County	7 148	6 491	64	8	77	4	369	135	1.9	47	1 054
Lake Holcombe town, Chippewa County	1 010	997	-	5	4	-	1	3	0.3	2	8
Lake Koshkonong CDP, Jefferson County	1 219	1 199	-	3	2	-	2	13	1.1	13	17
Lake Lac La Belle CDP, Jefferson County	833	822	1	3	1	-	2	4	0.5	4	11
Lakeland town, Barron County	963	942	2	1	3	-	3	12	1.2	12	2
Lake Mills city, Jefferson County	4 843	4 724	8	12	42	-	20	37	0.8	25	113
Lake Mills town, Jefferson County	1 936	1 883	5	1	11	-	21	15	0.8	15	53
Lake Nebagamon village, Douglas County	1 015	1 000	2	7	1	-	3	2	0.2	2	8
Lake Ripley CDP, Jefferson County	1 603	1 576	-	2	2	1	8	14	0.9	12	34
Lake Shangrila CDP, Kenosha County	805	782	9	-	2	-	9	3	0.4	3	16
Lakeside town, Douglas County	609	596	-	4	-	-	-	9	1.5	9	2
Lake Tomahawk town, Oneida County	1 160	1 090	51	9	3	-	1	6	0.5	5	8
Laketown town, Polk County	918	904	3	1	3	-	5	2	0.2	2	5
Lake Wazeecha CDP, Wood County	2 659	2 614	4	15	21	-	-	5	0.2	4	21
Lake Wisconsin CDP	3 493	3 443	5	15	9	-	5	16	0.5	14	19
Columbia County (part)	3 438	3 390	5	15	8	-	4	16	0.5	14	18
Sauk County (part)	55	53	-	-	1	-	1	-	-	-	1
Lake Wissota CDP, Chippewa County	2 458	2 421	2	8	12	-	3	12	0.5	12	6
Lakewood town, Oconto County	875	845	-	15	-	-	3	12	1.4	12	3
Lamartine town, Fond du Lac County	1 616	1 588	6	2	2	3	1	14	0.9	11	17
Lamont town, Lafayette County	267	267	-	-	-	-	-	-	-	-	2
Lanark town, Portage County	1 449	1 437	2	4	1	-	2	3	0.2	3	17
Lancaster city, Grant County	4 070	4 039	3	-	12	-	4	12	0.3	11	17
Land O'Lakes town, Vilas County	882	868	-	6	3	-	4	1	0.1	1	4
Langlade town, Langlade County	472	466	-	2	-	-	-	4	0.8	2	-
Lannon village, Waukesha County	1 009	988	5	4	1	-	1	10	1.0	9	16
Laona town, Forest County	1 367	1 311	6	33	1	-	1	15	1.1	15	5
La Pointe town, Ashland County	246	233	-	4	-	1	1	7	2.8	7	1
La Prairie town, Rock County	929	917	3	3	3	-	-	3	0.3	2	2
Larrabee town, Waupaca County	1 301	1 288	1	1	4	-	2	5	0.4	5	7
La Valle village, Sauk County	326	318	-	-	-	-	7	1	0.3	1	7
La Valle town, Sauk County	1 203	1 188	-	1	1	-	7	6	0.5	5	11
Lawrence town, Brown County	1 548	1 521	5	9	5	-	2	6	0.4	3	7
Lawrence town, Rusk County	240	239	-	1	-	-	-	-	-	-	4
Lebanon town, Dodge County	1 664	1 640	4	6	1	-	7	6	0.4	3	12
Lebanon town, Waupaca County	1 648	1 625	1	7	1	-	10	4	0.2	4	13
Ledgeview town, Brown County	3 363	3 319	7	6	13	-	7	11	0.3	11	25
Leeds town, Columbia County	813	800	-	1	-	-	9	3	0.4	3	15
Legend Lake CDP, Menominee County	1 533	431	1	1 077	-	-	9	15	1.0	12	48
Lemonweir town, Juneau County	1 763	1 718	1	29	2	-	7	6	0.3	5	18
Lena village, Oconto County	510	506	1	-	-	-	1	2	0.4	2	5
Lena town, Oconto County	769	763	2	1	1	-	1	1	0.1	1	3
Lenroot town, Sawyer County	1 165	1 123	-	19	3	-	2	18	1.5	17	2
Leola town, Adams County	265	257	1	4	1	-	2	-	-	-	2
Leon town, Monroe County	858	848	-	3	2	-	-	5	0.6	5	12
Leon town, Waushara County	1 281	1 266	-	6	-	-	-	9	0.7	9	9
Leroy town, Dodge County	1 116	1 106	-	4	5	-	1	-	-	-	7
Lessor town, Shawano County	1 112	1 099	-	8	1	-	-	4	0.4	3	4
Levis town, Clark County	504	475	-	29	-	-	-	-	-	-	4
Lewiston town, Columbia County	1 187	1 162	-	6	3	-	2	14	1.2	8	12
Liberty town, Grant County	552	548	3	-	-	-	1	-	-	-	6
Liberty town, Manitowoc County	1 287	1 264	-	1	-	-	14	8	0.6	7	17
Liberty town, Outagamie County	834	802	1	5	1	-	19	6	0.7	3	24
Liberty town, Vernon County	167	167	-	-	-	-	-	-	-	-	1
Liberty Grove town, Door County	1 858	1 846	-	1	2	-	3	6	0.3	5	10
Lima town, Grant County	721	711	2	1	7	-	-	-	-	-	3
Lima town, Pepin County	716	712	-	1	1	-	1	1	0.1	1	4
Lima town, Rock County	1 312	1 212	7	3	-	4	60	26	2.0	7	165
Lima town, Sheboygan County	2 948	2 909	4	3	12	-	8	12	0.4	9	27
Lime Ridge village, Sauk County	169	169	-	-	-	-	-	-	-	-	1
Lincoln town, Adams County	311	304	1	-	-	-	-	6	1.9	5	8
Lincoln town, Bayfield County	293	283	7	-	1	-	-	2	0.7	2	1
Lincoln town, Buffalo County	187	186	-	1	-	-	-	-	-	-	-
Lincoln town, Burnett County	286	274	-	3	-	2	-	7	2.4	6	2
Lincoln town, Eau Claire County	1 080	1 065	2	1	-	3	5	4	0.4	4	4
Lincoln town, Forest County	1 005	707	1	282	-	-	5	10	1.0	8	28
Lincoln town, Kewaunee County	957	947	1	1	2	-	1	5	0.5	5	12
Lincoln town, Monroe County	827	812	2	6	1	-	5	1	0.1	1	7
Lincoln town, Polk County	2 304	2 276	1	6	9	-	2	10	0.4	6	12
Lincoln town, Trempealeau County	829	821	2	1	2	-	2	1	0.1	1	9
Lincoln town, Vilas County	2 579	2 537	3	10	5	-	5	19	0.7	18	17

Table 4. **Race and Hispanic or Latino: 2000**—Con.

[For information on confidentiality protection, nonsampling error, and definitions, see text]

Not Hispanic or Latino										
	One race							Two or more races		
	White									**State** **County** **Place and County Subdivision**
Total	Number	Percent of total population	Black or African American	American Indian and Alaska Native	Asian	Native Hawaiian and Other Pacific Islander	Some other race	Total	Two races excluding Some other race, and three or more races	
										PLACE AND COUNTY SUBDIVISION—Con.
328	328	99.7	-	-	-	-	-	-	-	Lac La Belle village, Waukesha County
51 226	47 158	91.0	775	244	2 391	15	36	607	551	La Crosse city, La Crosse County
3 902	3 767	95.8	58	19	18	4	2	34	27	Ladysmith city, Rusk County
770	754	97.3	1	4	-	1	3	7	4	La Farge village, Vernon County
5 178	5 106	98.2	9	21	14	-	6	22	22	Lafayette town, Chippewa County
310	301	94.7	6	1	1	1	-	-	-	Lafayette town, Monroe County
2 191	2 124	94.4	22	13	22	-	2	8	7	Lafayette town, Walworth County
509	383	75.0	2	114	-	-	-	10	10	La Follette town, Burnett County
1 759	1 705	96.8	1	41	2	-	4	6	6	La Grange town, Monroe County
2 405	2 380	97.4	1	2	8	2	-	12	12	La Grange town, Walworth County
1 057	1 038	97.6	2	4	1	-	-	12	12	Lake town, Marinette County
1 315	1 296	98.3	2	1	3	2	-	11	10	Lake town, Price County
1 949	1 870	94.3	2	49	8	-	-	20	14	Lake Delton village, Sauk County
6 094	5 908	82.7	46	8	76	2	5	49	45	Lake Geneva city, Walworth County
1 002	991	98.1	-	5	4	-	-	2	2	Lake Holcombe town, Chippewa County
1 202	1 185	97.2	-	3	2	-	-	12	12	Lake Koshkonong CDP, Jefferson County
822	814	97.7	1	3	1	-	-	3	3	Lake Lac La Belle CDP, Jefferson County
961	941	97.7	2	1	3	-	2	12	12	Lakeland town, Barron County
4 730	4 647	96.0	8	6	42	-	1	26	25	Lake Mills city, Jefferson County
1 883	1 851	95.6	1	1	10	-	5	15	15	Lake Mills town, Jefferson County
1 007	994	97.9	2	7	1	-	1	2	2	Lake Nebagamon village, Douglas County
1 569	1 551	96.8	-	2	2	1	1	12	12	Lake Ripley CDP, Jefferson County
789	775	96.3	9	-	2	-	-	3	3	Lake Shangrila CDP, Kenosha County
607	594	97.5	-	4	-	-	-	9	9	Lakeside town, Douglas County
1 152	1 089	93.9	48	8	3	-	-	4	4	Lake Tomahawk town, Oneida County
913	901	98.1	2	1	3	-	4	2	2	Laketown town, Polk County
2 638	2 594	97.6	4	15	21	-	-	4	3	Lake Wazeecha CDP, Wood County
3 474	3 427	98.1	5	15	9	-	2	16	14	Lake Wisconsin CDP
3 420	3 374	98.1	5	15	8	-	2	16	14	Columbia County (part)
54	53	96.4	-	-	1	-	-	-	-	Sauk County (part)
2 452	2 417	98.3	2	7	12	-	3	11	11	Lake Wissota CDP, Chippewa County
872	843	96.3	-	15	-	-	2	12	12	Lakewood town, Oconto County
1 599	1 574	97.4	6	2	2	3	-	12	11	Lamartine town, Fond du Lac County
265	265	99.3	-	-	-	-	-	-	-	Lamont town, Lafayette County
1 432	1 423	98.2	1	4	1	-	-	3	3	Lanark town, Portage County
4 053	4 026	98.9	3	-	12	-	-	12	11	Lancaster city, Grant County
878	867	98.3	-	6	3	-	1	1	1	Land O'Lakes town, Vilas County
472	466	98.7	-	2	-	-	-	4	2	Langlade town, Langlade County
993	975	96.6	5	4	1	-	-	8	8	Lannon village, Waukesha County
1 362	1 308	95.7	6	33	1	-	-	14	14	Laona town, Forest County
245	233	94.7	-	4	-	1	-	7	7	La Pointe town, Ashland County
927	916	98.6	2	3	3	-	-	3	2	La Prairie town, Rock County
1 294	1 282	98.5	1	1	4	-	1	5	5	Larrabee town, Waupaca County
319	318	97.5	-	-	-	-	-	1	1	La Valle village, Sauk County
1 192	1 184	98.4	-	1	1	-	-	6	5	La Valle town, Sauk County
1 541	1 519	98.1	5	9	5	-	-	3	3	Lawrence town, Brown County
236	235	97.9	-	1	-	-	-	-	-	Lawrence town, Rusk County
1 652	1 631	98.0	4	6	1	-	7	3	3	Lebanon town, Dodge County
1 635	1 622	98.4	1	7	1	-	-	4	4	Lebanon town, Waupaca County
3 338	3 300	98.1	7	6	13	-	1	11	11	Ledgeview town, Brown County
798	794	97.7	-	1	-	-	-	3	3	Leeds town, Columbia County
1 485	431	28.1	1	1 036	-	-	4	13	12	Legend Lake CDP, Menominee County
1 745	1 708	96.9	1	28	2	-	-	6	5	Lemonweir town, Juneau County
505	502	98.4	1	-	-	-	-	2	2	Lena village, Oconto County
766	761	99.0	2	1	1	-	-	1	1	Lena town, Oconto County
1 163	1 123	96.4	-	19	3	-	-	18	17	Lenroot town, Sawyer County
263	255	96.2	1	4	1	-	2	-	-	Leola town, Adams County
846	839	97.8	-	-	2	-	-	5	5	Leon town, Monroe County
1 272	1 258	98.2	-	5	-	-	-	9	9	Leon town, Waushara County
1 109	1 100	98.6	-	4	5	-	-	-	-	Leroy town, Dodge County
1 108	1 095	98.5	-	8	1	-	-	4	3	Lessor town, Shawano County
500	472	93.7	-	28	-	-	-	-	-	Levis town, Clark County
1 175	1 154	97.2	-	4	3	-	-	14	8	Lewiston town, Columbia County
546	543	98.4	3	-	-	-	-	-	-	Liberty town, Grant County
1 270	1 260	97.9	-	1	-	-	2	7	7	Liberty town, Manitowoc County
810	801	96.0	1	4	1	-	-	3	3	Liberty town, Outagamie County
166	166	99.4	-	-	-	-	-	-	-	Liberty town, Vernon County
1 848	1 839	99.0	-	1	2	-	-	6	5	Liberty Grove town, Door County
718	708	98.2	2	1	7	-	-	-	-	Lima town, Grant County
712	709	99.0	-	1	1	-	-	1	1	Lima town, Pepin County
1 147	1 128	86.0	7	1	-	4	-	7	7	Lima town, Rock County
2 921	2 892	98.1	3	3	12	-	-	11	9	Lima town, Sheboygan County
168	168	99.4	-	-	-	-	-	-	-	Lime Ridge village, Sauk County
303	296	95.2	1	-	-	-	-	6	5	Lincoln town, Adams County
292	282	96.2	7	-	1	-	-	2	2	Lincoln town, Bayfield County
187	186	99.5	-	1	-	-	-	-	-	Lincoln town, Buffalo County
284	274	95.8	-	1	-	2	-	7	6	Lincoln town, Burnett County
1 076	1 064	98.5	2	1	-	3	2	4	4	Lincoln town, Eau Claire County
977	702	69.9	1	266	-	-	-	8	8	Lincoln town, Forest County
945	936	97.8	1	1	2	-	-	5	5	Lincoln town, Kewaunee County
820	806	97.5	2	6	1	-	4	1	1	Lincoln town, Monroe County
2 292	2 268	98.4	1	6	9	-	-	8	6	Lincoln town, Polk County
820	814	98.2	2	1	2	-	-	1	1	Lincoln town, Trempealeau County
2 562	2 531	98.1	3	10	5	-	-	13	13	Lincoln town, Vilas County

Table 4. **Race and Hispanic or Latino: 2000**—Con.

[For information on confidentiality protection, nonsampling error, and definitions, see text]

State County Place and County Subdivision	Total population	Race									Hispanic or Latino (of any race)
		One race						Two or more races			
		White	Black or African American	American Indian and Alaska Native	Asian	Native Hawaiian and Other Pacific Islander	Some other race	Number	Percent of total population	Two races excluding Some other race, and three or more races	
PLACE AND COUNTY SUBDIVISION—Con.											
Lincoln town, Wood County	1 554	1 534	1	-	12	-	1	6	0.4	5	5
Lind town, Waupaca County	1 381	1 351	1	8	4	-	12	5	0.4	4	18
Linden village, Iowa County	615	609	1	3	-	-	-	2	0.3	2	-
Linden town, Iowa County	873	865	2	-	2	-	-	4	0.5	4	1
Lindina town, Juneau County	730	720	3	-	2	-	1	4	0.5	4	4
Linn town, Walworth County	2 194	2 149	4	1	11	1	18	10	0.5	9	61
Linwood town, Portage County	1 111	1 098	1	2	4	-	-	6	0.5	5	2
Lisbon town, Juneau County	1 020	988	1	8	22	-	-	1	0.1	1	8
Lisbon town, Waukesha County	9 359	9 230	20	26	35	-	4	44	0.5	35	68
Little Black town, Taylor County	1 148	1 137	4	1	1	-	-	5	0.4	5	6
Little Chute village, Outagamie County	10 476	10 158	10	57	81	3	89	78	0.7	58	175
Little Falls town, Monroe County	1 334	1 308	1	3	4	1	4	13	1.0	13	8
Little Grant town, Grant County	257	255	-	1	-	-	-	1	0.4	1	-
Little Rice town, Oneida County	314	313	-	-	-	-	-	1	0.3	1	-
Little River town, Oconto County	1 065	1 037	1	3	7	-	4	13	1.2	10	11
Little Round Lake CDP, Sawyer County	948	78	-	852	-	-	5	13	1.4	11	26
Little Suamico town, Oconto County	3 877	3 794	23	21	10	1	10	18	0.5	13	31
Little Wolf town, Waupaca County	1 445	1 429	3	2	1	-	5	5	0.3	5	14
Livingston village	597	597	-	-	-	-	-	-	-	-	2
Grant County (part)	584	584	-	-	-	-	-	-	-	-	2
Iowa County (part)	13	13	-	-	-	-	-	-	-	-	-
Lodi city, Columbia County	2 882	2 832	5	8	7	1	9	20	0.7	13	29
Lodi town, Columbia County	2 791	2 755	4	14	4	1	-	13	0.5	11	13
Loganville village, Sauk County	276	276	-	-	-	-	-	-	-	-	1
Lohrville village, Waushara County	408	395	-	1	-	-	5	7	1.7	7	9
Lomira village, Dodge County	2 233	2 192	8	7	3	-	17	6	0.3	6	57
Lomira town, Dodge County	1 228	1 210	1	-	3	-	2	12	1.0	10	4
Lone Rock village, Richland County	929	912	2	1	1	-	5	8	0.9	7	14
Long Lake town, Florence County	197	190	-	1	1	-	-	5	2.5	5	-
Long Lake town, Washburn County	737	723	-	5	2	-	-	7	0.9	7	4
Longwood town, Clark County	698	695	1	-	-	-	-	2	0.3	2	5
Lorain town, Polk County	328	314	-	7	-	-	-	7	2.1	5	6
Lowell village, Dodge County	366	352	1	-	4	-	6	3	0.8	3	12
Lowell town, Dodge County	1 169	1 140	3	5	2	-	12	7	0.6	5	29
Lowville town, Columbia County	987	967	-	4	9	-	-	7	0.7	4	6
Loyal city, Clark County	1 308	1 294	6	-	1	-	3	4	0.3	4	10
Loyal town, Clark County	787	783	1	3	-	-	-	-	-	-	1
Lublin village, Taylor County	110	110	-	-	-	-	-	-	-	-	-
Lucas town, Dunn County	658	650	3	-	2	-	1	2	0.3	2	6
Luck village, Polk County	1 210	1 189	-	9	4	-	1	7	0.6	7	12
Luck town, Polk County	881	864	1	4	3	-	-	9	1.0	8	5
Ludington town, Eau Claire County	998	983	1	2	9	-	-	3	0.3	3	2
Luxemburg village, Kewaunee County	1 935	1 913	2	2	5	-	5	8	0.4	8	9
Luxemburg town, Kewaunee County	1 402	1 386	2	-	1	-	7	6	0.4	4	9
Lyndon town, Juneau County	1 217	982	11	185	1	-	22	16	1.3	15	32
Lyndon town, Sheboygan County	1 468	1 440	3	2	2	-	7	14	1.0	10	10
Lyndon Station village, Juneau County	458	438	2	9	4	-	2	3	0.7	3	7
Lynn town, Clark County	834	818	-	-	6	-	-	10	1.2	9	1
Lynne town, Oneida County	210	207	-	2	-	-	-	1	0.5	1	-
Lynxville village, Crawford County	176	174	-	-	1	-	-	1	0.6	1	3
Lyons town, Walworth County	3 440	3 358	11	8	12	1	15	35	1.0	25	74
McFarland village, Dane County	6 416	6 237	22	25	44	2	32	54	0.8	44	73
Mackford town, Green Lake County	585	584	-	-	-	-	1	-	-	-	2
McKinley town, Polk County	328	318	-	3	-	1	-	6	1.8	6	2
McKinley town, Taylor County	418	417	-	-	-	-	-	1	0.2	1	-
McMillan town, Marathon County	1 790	1 756	2	6	20	-	-	6	0.3	6	3
Madge town, Washburn County	454	452	-	1	1	-	-	-	-	-	3
Madison city, Dane County	208 054	174 689	12 155	759	12 065	77	3 474	4 835	2.3	3 746	8 512
Madison town, Dane County	7 005	4 344	1 088	61	328	4	834	346	4.9	216	1 455
Magnolia town, Rock County	854	833	4	-	5	-	2	10	1.2	10	16
Maiden Rock village, Pierce County	121	120	-	1	-	-	-	-	-	-	1
Maiden Rock town, Pierce County	589	574	1	3	1	-	4	6	1.0	6	5
Maine town, Marathon County	2 407	2 370	-	1	30	-	2	4	0.2	4	10
Maine town, Outagamie County	831	806	2	4	-	-	16	3	0.4	1	20
Manawa city, Waupaca County	1 330	1 318	1	5	1	-	-	5	0.4	1	18
Manchester town, Green Lake County	848	846	-	-	-	-	1	1	0.1	1	4
Manchester town, Jackson County	680	633	1	40	-	-	1	5	0.7	5	7
Manitowish Waters town, Vilas County	646	640	-	-	-	-	3	3	0.5	2	13
Manitowoc city, Manitowoc County	34 053	31 713	202	188	1 283	25	306	336	1.0	249	859
Manitowoc town, Manitowoc County	1 073	1 062	2	1	3	-	5	-	-	-	5
Manitowoc Rapids town, Manitowoc County	2 520	2 494	4	4	3	-	12	3	0.1	3	24
Maple town, Douglas County	649	628	-	13	3	-	-	5	0.8	5	5
Maple Bluff village, Dane County	1 358	1 319	18	3	5	-	4	9	0.7	7	9
Maple Creek town, Outagamie County	687	672	-	-	1	-	11	3	0.4	3	11
Maple Grove town, Barron County	968	940	1	-	1	-	8	18	1.9	18	8
Maple Grove town, Manitowoc County	852	840	-	3	1	-	2	6	0.7	5	3
Maple Grove town, Shawano County	1 045	1 035	-	3	3	-	-	4	0.4	2	11
Maplehurst town, Taylor County	359	351	-	2	1	-	-	5	1.4	4	6
Maple Plain town, Barron County	876	731	1	138	-	-	-	6	0.7	5	-
Maple Valley town, Oconto County	670	662	-	5	-	-	-	3	0.4	3	2
Marathon town, Marathon County	1 085	1 080	-	1	3	-	1	-	-	-	5
Marathon City village, Marathon County	1 640	1 616	-	-	19	-	1	4	0.2	3	5
Marcellon town, Columbia County	1 024	1 013	-	-	1	1	2	7	0.7	7	6
Marengo town, Ashland County	362	351	-	9	1	1	-	-	-	-	1

Table 4. **Race and Hispanic or Latino: 2000**—Con.

[For information on confidentiality protection, nonsampling error, and definitions, see text]

Not Hispanic or Latino										
	One race							Two or more races		
	White									**State** **County** **Place and County Subdivision**
Total	Number	Percent of total population	Black or African American	American Indian and Alaska Native	Asian	Native Hawaiian and Other Pacific Islander	Some other race	Total	Two races excluding Some other race, and three or more races	
										PLACE AND COUNTY SUBDIVISION—Con.
1 549	1 530	98.5	1	-	12	-	1	5	4	Lincoln town, Wood County
1 363	1 346	97.5	1	8	4	-	-	4	4	Lind town, Waupaca County
615	609	99.0	1	3	-	-	-	2	2	Linden village, Iowa County
872	864	99.0	2	-	2	-	-	4	4	Linden town, Iowa County
726	718	98.4	2	-	2	-	-	4	4	Lindina town, Juneau County
2 133	2 107	96.0	4	1	11	1	-	9	9	Linn town, Walworth County
1 109	1 096	98.6	1	2	4	-	-	6	5	Linwood town, Portage County
1 012	980	96.1	1	8	22	-	-	1	1	Lisbon town, Juneau County
9 291	9 174	98.0	20	23	35	-	-	39	33	Lisbon town, Waukesha County
1 142	1 131	98.5	4	1	1	-	-	5	5	Little Black town, Taylor County
10 301	10 098	96.4	10	50	80	2	3	58	58	Little Chute village, Outagamie County
1 326	1 305	97.8	1	2	4	1	-	13	13	Little Falls town, Monroe County
257	255	99.2	-	1	-	-	-	1	1	Little Grant town, Grant County
314	313	99.7	-	-	-	-	-	1	1	Little Rice town, Oneida County
1 054	1 032	96.9	1	3	7	-	-	11	10	Little River town, Oconto County
922	77	8.1	-	833	-	-	1	11	10	Little Round Lake CDP, Sawyer County
3 846	3 777	97.4	23	21	8	-	4	13	13	Little Suamico town, Oconto County
1 431	1 423	98.5	-	2	1	-	-	5	5	Little Wolf town, Waupaca County
595	595	99.7	-	-	-	-	-	-	-	Livingston village
582	582	99.7	-	-	-	-	-	-	-	Grant County (part)
13	13	100.0	-	-	-	-	-	-	-	Iowa County (part)
2 853	2 821	97.9	4	8	7	1	-	12	12	Lodi city, Columbia County
2 778	2 742	98.2	4	14	4	1	-	13	11	Lodi town, Columbia County
275	275	99.6	-	-	-	-	-	-	-	Loganville village, Sauk County
399	391	95.8	-	1	-	-	-	7	7	Lohrville village, Waushara County
2 176	2 155	96.5	5	7	3	-	-	6	6	Lomira village, Dodge County
1 224	1 210	98.5	1	-	3	-	-	10	10	Lomira town, Dodge County
915	903	97.2	2	1	1	-	-	8	7	Lone Rock village, Richland County
197	190	96.4	-	1	1	-	-	5	5	Long Lake town, Florence County
733	719	97.6	-	5	2	-	-	7	7	Long Lake town, Washburn County
693	690	98.9	1	-	-	-	-	2	2	Longwood town, Clark County
322	308	93.9	-	7	-	-	-	7	5	Lorain town, Polk County
354	346	94.5	1	-	4	-	-	3	3	Lowell village, Dodge County
1 140	1 126	96.3	3	1	2	-	3	5	5	Lowell town, Dodge County
981	964	97.7	-	4	9	-	-	4	4	Lowville town, Columbia County
1 298	1 284	98.2	6	-	1	-	3	4	4	Loyal city, Clark County
786	782	99.4	1	3	-	-	-	-	-	Loyal town, Clark County
110	110	100.0	-	-	-	-	-	-	-	Lublin village, Taylor County
652	644	97.9	3	-	2	-	1	2	2	Lucas town, Dunn County
1 198	1 178	97.4	-	8	4	-	1	7	7	Luck village, Polk County
876	860	97.6	1	4	3	-	-	8	8	Luck town, Polk County
996	981	98.3	1	2	9	-	-	3	3	Ludington town, Eau Claire County
1 926	1 907	98.6	2	2	5	-	2	8	8	Luxemburg village, Kewaunee County
1 393	1 385	98.8	1	-	1	-	-	6	4	Luxemburg town, Kewaunee County
1 185	974	80.0	11	184	1	-	-	15	15	Lyndon town, Juneau County
1 458	1 436	97.8	3	2	2	-	1	14	10	Lyndon town, Sheboygan County
451	434	94.8	2	9	3	-	-	3	3	Lyndon Station village, Juneau County
833	817	98.0	-	-	6	-	-	10	9	Lynn town, Clark County
210	207	98.6	-	2	-	-	-	1	1	Lynne town, Oneida County
173	171	97.2	-	-	1	-	-	1	1	Lynxville village, Crawford County
3 366	3 309	96.2	9	8	10	1	-	29	25	Lyons town, Walworth County
6 343	6 200	96.6	22	24	44	2	4	47	42	McFarland village, Dane County
583	582	99.5	-	-	-	-	1	-	-	Mackford town, Green Lake County
326	316	96.3	-	3	-	1	-	6	6	McKinley town, Polk County
418	417	99.8	-	-	-	-	-	1	1	McKinley town, Taylor County
1 787	1 753	97.9	2	6	20	-	-	6	6	McMillan town, Marathon County
451	449	98.9	-	1	1	-	-	-	-	Madge town, Washburn County
199 542	170 509	82.0	11 987	648	12 000	73	300	4 025	3 498	Madison city, Dane County
5 550	3 879	55.4	1 068	35	324	4	19	221	190	Madison town, Dane County
838	819	95.9	4	-	5	-	-	10	10	Magnolia town, Rock County
120	119	98.3	-	1	-	-	-	-	-	Maiden Rock village, Pierce County
584	571	96.9	1	3	1	-	2	6	6	Maiden Rock town, Pierce County
2 397	2 362	98.1	-	1	30	-	-	4	4	Maine town, Marathon County
811	804	96.8	2	4	-	-	-	1	1	Maine town, Outagamie County
1 312	1 300	97.7	1	5	1	-	-	5	1	Manawa city, Waupaca County
844	843	99.4	-	-	-	-	-	1	1	Manchester town, Green Lake County
673	627	92.2	1	40	-	-	-	5	5	Manchester town, Jackson County
633	628	97.2	-	-	-	-	3	2	2	Manitowish Waters town, Vilas County
33 194	31 253	91.8	191	174	1 281	20	4	271	229	Manitowoc city, Manitowoc County
1 068	1 061	98.9	2	1	3	-	1	-	-	Manitowoc town, Manitowoc County
2 496	2 484	98.6	3	3	3	-	-	3	3	Manitowoc Rapids town, Manitowoc County
644	623	96.0	-	13	3	-	-	5	5	Maple town, Douglas County
1 349	1 318	97.1	16	3	5	-	-	7	6	Maple Bluff village, Dane County
676	672	97.8	-	-	1	-	-	3	3	Maple Creek town, Outagamie County
960	940	97.1	1	-	1	-	-	18	18	Maple Grove town, Barron County
849	839	98.5	-	3	1	-	-	6	5	Maple Grove town, Manitowoc County
1 034	1 026	98.2	-	2	3	-	-	3	2	Maple Grove town, Shawano County
353	345	96.1	-	2	1	-	-	5	4	Maplehurst town, Taylor County
876	731	83.4	1	138	-	-	-	6	5	Maple Plain town, Barron County
668	660	98.5	-	5	-	-	-	3	3	Maple Valley town, Oconto County
1 080	1 076	99.2	-	1	3	-	-	-	-	Marathon town, Marathon County
1 635	1 611	98.2	-	-	19	-	1	4	3	Marathon City village, Marathon County
1 018	1 009	98.5	-	-	1	1	-	7	7	Marcellon town, Columbia County
361	350	96.7	-	9	1	1	-	-	-	Marengo town, Ashland County

Table 4. **Race and Hispanic or Latino: 2000**—Con.

[For information on confidentiality protection, nonsampling error, and definitions, see text]

State County Place and County Subdivision	Total population	Race									Hispanic or Latino (of any race)
		One race						Two or more races			
		White	Black or African American	American Indian and Alaska Native	Asian	Native Hawaiian and Other Pacific Islander	Some other race	Number	Percent of total population	Two races excluding Some other race, and three or more races	
PLACE AND COUNTY SUBDIVISION—Con.											
Maribel village, Manitowoc County	264	254	-	2	-	-	1	7	2.7	7	1
Marietta town, Crawford County	510	508	-	-	-	-	-	2	0.4	2	-
Marinette city, Marinette County	11 749	11 447	44	76	41	1	34	106	0.9	87	123
Marion town, Grant County	517	513	1	-	1	-	2	-	-	-	6
Marion town, Juneau County	433	428	-	2	-	-	-	3	0.7	-	2
Marion city	1 297	1 289	1	3	2	-	-	2	0.2	2	1
Shawano County (part)	1	1	-	-	-	-	-	-	-	-	-
Waupaca County (part)	1 296	1 288	1	3	2	-	-	2	0.2	2	1
Marion town, Waushara County	2 065	2 026	2	9	10	-	3	15	0.7	10	27
Markesan city, Green Lake County	1 396	1 372	-	-	-	2	16	6	0.4	4	44
Marquette village, Green Lake County	169	167	-	-	-	-	1	1	0.6	1	1
Marquette town, Green Lake County	481	473	1	2	-	-	5	-	-	-	9
Marshall village, Dane County	3 432	3 244	31	25	6	1	100	25	0.7	18	138
Marshall town, Richland County	600	584	-	1	-	-	2	13	2.2	13	11
Marshall town, Rusk County	683	655	1	16	-	-	4	7	1.0	5	7
Marshfield town, Fond du Lac County	1 118	1 111	5	2	-	-	-	-	-	-	1
Marshfield city	18 800	18 259	74	44	260	1	41	121	0.6	102	146
Marathon County (part)	417	413	-	-	-	-	2	2	0.5	2	4
Wood County (part)	18 383	17 846	74	44	260	1	39	119	0.6	100	142
Marshfield town, Wood County	811	808	1	-	-	-	-	2	0.2	1	4
Martell town, Pierce County	1 070	1 061	2	-	3	-	1	3	0.3	2	3
Mason village, Bayfield County	72	63	-	3	3	-	-	3	4.2	3	-
Mason town, Bayfield County	326	317	2	1	-	-	5	1	0.3	1	5
Matteson town, Waupaca County	956	925	-	10	5	-	8	8	0.8	6	17
Mattoon village, Shawano County	466	443	1	16	-	-	2	4	0.9	4	2
Mauston city, Juneau County	3 740	3 601	25	13	44	-	18	39	1.0	26	79
Maxville town, Buffalo County	325	322	-	-	1	-	-	2	0.6	2	-
Mayville town, Clark County	919	902	-	3	-	-	5	9	1.0	2	16
Mayville city, Dodge County	4 902	4 821	4	10	14	-	36	17	0.3	10	71
Mazomanie village, Dane County	1 485	1 431	13	7	1	-	17	16	1.1	13	29
Mazomanie town, Dane County	1 185	1 155	1	2	1	-	18	8	0.7	8	26
Mead town, Clark County	290	278	-	5	-	-	-	7	2.4	7	-
Meadowbrook town, Sawyer County	146	133	2	4	-	-	4	3	2.1	3	4
Mecan town, Marquette County	726	705	5	1	3	-	5	7	1.0	6	11
Medary town, La Crosse County	1 463	1 438	2	-	7	-	2	14	1.0	12	6
Medford city, Taylor County	4 350	4 293	5	8	8	-	1	35	0.8	33	25
Medford town, Taylor County	2 216	2 177	2	3	9	-	6	19	0.9	14	5
Medina town, Dane County	1 235	1 174	7	-	4	-	44	6	0.5	3	94
Meeme town, Manitowoc County	1 538	1 518	-	1	5	-	11	3	0.2	3	21
Meenon town, Burnett County	1 172	1 078	14	57	4	-	4	15	1.3	12	13
Mellen city, Ashland County	845	816	2	14	1	1	3	8	0.9	7	8
Melrose village, Jackson County	529	524	-	-	-	1	-	4	0.8	4	4
Melrose town, Jackson County	402	401	-	-	-	-	-	1	0.2	1	-
Melvina village, Monroe County	93	91	-	1	-	-	-	1	1.1	1	-
Menasha city	16 331	15 481	88	99	264	4	225	170	1.0	133	590
Calumet County (part)	688	664	-	1	18	-	2	3	0.4	3	7
Winnebago County (part)	15 643	14 817	88	98	246	4	223	167	1.1	130	583
Menasha town, Winnebago County	15 858	15 135	62	71	264	6	189	131	0.8	91	493
Menominee town, Menominee County	4 562	528	3	3 981	-	1	15	34	0.7	29	122
Menomonee Falls village, Waukesha County	32 647	31 504	479	53	288	7	78	238	0.7	203	377
Menomonie city, Dunn County	14 937	14 009	114	61	479	2	95	177	1.2	153	170
Menomonie town, Dunn County	3 174	2 928	3	4	216	-	6	17	0.5	17	17
Mentor town, Clark County	570	561	1	6	-	-	-	2	0.4	2	4
Mequon city, Ozaukee County	21 823	20 549	492	21	522	6	51	182	0.8	152	261
Mercer town, Iron County	1 732	1 714	2	3	3	-	3	7	0.4	7	12
Merrill city, Lincoln County	10 146	9 920	20	55	43	4	37	67	0.7	57	104
Merrill town, Lincoln County	2 979	2 940	3	5	8	-	4	19	0.6	12	10
Merrillan village, Jackson County	585	557	4	16	1	-	4	3	0.5	3	4
Merrimac village, Sauk County	416	403	3	1	1	-	5	3	0.7	3	6
Merrimac town, Sauk County	868	866	-	-	1	-	1	-	-	-	1
Merton village, Waukesha County	1 926	1 900	8	4	4	-	-	10	0.5	10	14
Merton town, Waukesha County	7 988	7 880	12	10	40	4	16	26	0.3	22	81
Meteor town, Sawyer County	170	163	-	3	-	-	1	3	1.8	3	1
Metomen town, Fond du Lac County	709	695	4	2	-	-	1	7	1.0	1	7
Middle Inlet town, Marinette County	831	817	2	6	2	-	-	4	0.5	4	1
Middleton city, Dane County	15 770	14 521	311	71	419	4	201	243	1.5	199	444
Middleton town, Dane County	4 594	4 492	17	8	36	-	8	33	0.7	31	32
Middle Village CDP	351	21	-	330	-	-	-	-	-	-	20
Menominee County (part)	44	-	-	44	-	-	-	-	-	-	-
Shawano County (part)	307	21	-	286	-	-	-	-	-	-	20
Mifflin town, Iowa County	617	614	1	-	-	-	-	2	0.3	2	3
Milford town, Jefferson County	1 055	1 040	1	2	1	-	2	9	0.9	8	10
Milladore village	268	265	-	1	-	-	-	2	0.7	2	-
Portage County (part)	-	-	-	-	-	-	-	-	(X)	-	-
Wood County (part)	268	265	-	1	-	-	-	2	0.7	2	-
Milladore town, Wood County	706	704	-	1	-	-	1	-	-	-	1
Millston town, Jackson County	136	128	-	8	-	-	-	-	-	-	-
Milltown village, Polk County	888	863	-	10	-	-	6	9	1.0	8	7
Milltown town, Polk County	1 146	1 132	3	10	-	-	-	1	0.1	1	5

Table 4. **Race and Hispanic or Latino: 2000**—Con.

[For information on confidentiality protection, nonsampling error, and definitions, see text]

Not Hispanic or Latino										
	One race							Two or more races		
	White									**State** **County** **Place and County Subdivision**
Total	Number	Percent of total population	Black or African American	American Indian and Alaska Native	Asian	Native Hawaiian and Other Pacific Islander	Some other race	Total	Two races excluding Some other race, and three or more races	
										PLACE AND COUNTY SUBDIVISION—Con.
263	254	96.2	-	2	-	-	-	7	7	Maribel village, Manitowoc County
510	508	99.6	-	-	-	-	-	2	2	Marietta town, Crawford County
11 626	11 374	96.8	42	68	40	1	7	94	83	Marinette city, Marinette County
511	509	98.5	1	-	1	-	-	-	-	Marion town, Grant County
431	427	98.6	-	2	-	-	-	2	-	Marion town, Juneau County
1 296	1 288	99.3	1	3	2	-	-	2	2	Marion city
1	1	100.0	-	-	-	-	-	-	-	Shawano County (part)
1 295	1 287	99.3	1	3	2	-	-	2	2	Waupaca County (part)
2 038	2 003	97.0	2	9	10	-	-	14	10	Marion town, Waushara County
1 352	1 346	96.4	-	-	-	2	-	4	4	Markesan city, Green Lake County
168	167	98.8	-	-	-	-	-	1	1	Marquette village, Green Lake County
472	469	97.5	1	2	-	-	-	-	-	Marquette town, Green Lake County
3 294	3 211	93.6	31	21	6	1	5	19	18	Marshall village, Dane County
589	582	97.0	-	1	-	-	2	4	4	Marshall town, Richland County
676	655	95.9	1	10	-	-	3	7	5	Marshall town, Rusk County
1 117	1 111	99.4	5	1	-	-	-	-	-	Marshfield town, Fond du Lac County
18 654	18 158	96.6	74	43	260	-	10	109	100	Marshfield city
413	410	98.3	-	-	-	-	1	2	2	Marathon County (part)
18 241	17 748	96.5	74	43	260	-	9	107	98	Wood County (part)
807	804	99.1	1	-	-	-	-	2	1	Marshfield town, Wood County
1 067	1 060	99.1	2	-	3	-	-	2	2	Martell town, Pierce County
72	63	87.5	-	3	3	-	-	3	3	Mason village, Bayfield County
321	317	97.2	2	1	-	-	-	1	1	Mason town, Bayfield County
939	920	96.2	-	10	4	-	-	5	4	Matteson town, Waupaca County
464	443	95.1	1	16	-	-	-	4	4	Mattoon village, Shawano County
3 661	3 561	95.2	22	12	39	-	-	27	23	Mauston city, Juneau County
325	322	99.1	-	-	1	-	-	2	2	Maxville town, Buffalo County
903	896	97.5	-	3	-	-	-	4	2	Mayville town, Clark County
4 831	4 791	97.7	2	10	14	-	1	13	10	Mayville city, Dodge County
1 456	1 421	95.7	13	7	1	-	-	14	13	Mazomanie village, Dane County
1 159	1 142	96.4	1	2	1	-	5	8	8	Mazomanie town, Dane County
290	278	95.9	-	5	-	-	-	7	7	Mead town, Clark County
142	133	91.1	2	4	-	-	-	3	3	Meadowbrook town, Sawyer County
715	701	96.6	5	1	3	-	-	5	4	Mecan town, Marquette County
1 457	1 436	98.2	2	-	7	-	-	12	11	Medary town, La Crosse County
4 325	4 270	98.2	5	8	8	-	1	33	32	Medford city, Taylor County
2 211	2 172	98.0	2	3	9	-	6	19	14	Medford town, Taylor County
1 141	1 127	91.3	5	-	4	-	2	3	3	Medina town, Dane County
1 517	1 511	98.2	-	1	2	-	-	3	3	Meeme town, Manitowoc County
1 159	1 072	91.5	14	57	4	-	-	12	11	Meenon town, Burnett County
837	813	96.2	1	14	1	1	-	7	7	Mellen city, Ashland County
525	520	98.3	-	-	-	1	-	4	4	Melrose village, Jackson County
402	401	99.8	-	-	-	-	-	1	1	Melrose town, Jackson County
93	91	97.8	-	1	-	-	-	1	1	Melvina village, Monroe County
15 741	15 171	92.9	81	92	255	3	6	133	127	Menasha city
681	659	95.8	-	1	18	-	-	3	3	Calumet County (part)
15 060	14 512	92.8	81	91	237	3	6	130	124	Winnebago County (part)
15 365	14 887	93.9	56	62	262	2	4	92	86	Menasha town, Winnebago County
4 440	526	11.5	3	3 876	-	1	4	30	29	Menominee town, Menominee County
32 270	31 225	95.6	474	47	286	7	21	210	189	Menomonee Falls village, Waukesha County
14 767	13 939	93.3	114	55	477	2	14	166	145	Menomonie city, Dunn County
3 157	2 914	91.8	3	4	216	-	4	16	16	Menomonie town, Dunn County
566	559	98.1	1	5	-	-	-	1	1	Mentor town, Clark County
21 562	20 360	93.3	490	17	520	3	14	158	144	Mequon city, Ozaukee County
1 720	1 707	98.6	-	3	3	-	-	7	7	Mercer town, Iron County
10 042	9 869	97.3	19	52	42	1	2	57	52	Merrill city, Lincoln County
2 969	2 936	98.6	3	5	8	-	1	16	12	Merrill town, Lincoln County
581	557	95.2	4	16	1	-	-	3	3	Merrillan village, Jackson County
410	402	96.6	3	1	1	-	-	3	3	Merrimac village, Sauk County
867	866	99.8	-	-	1	-	-	-	-	Merrimac town, Sauk County
1 912	1 887	98.0	8	4	4	-	-	9	9	Merton village, Waukesha County
7 907	7 816	97.8	12	7	40	4	2	26	22	Merton town, Waukesha County
169	163	95.9	-	3	-	-	-	3	3	Meteor town, Sawyer County
702	694	97.9	4	2	-	-	-	2	1	Metomen town, Fond du Lac County
830	816	98.2	2	6	2	-	-	4	4	Middle Inlet town, Marinette County
15 326	14 308	90.7	308	59	419	4	16	212	186	Middleton city, Dane County
4 562	4 469	97.3	17	7	36	-	3	30	28	Middleton town, Dane County
331	20	5.7	-	311	-	-	-	-	-	Middle Village CDP
44	-	-	-	44	-	-	-	-	-	Menominee County (part)
287	20	6.5	-	267	-	-	-	-	-	Shawano County (part)
614	611	99.0	1	-	-	-	-	2	2	Mifflin town, Iowa County
1 045	1 033	97.9	1	2	1	-	-	8	8	Milford town, Jefferson County
268	265	98.9	-	1	-	-	-	2	2	Milladore village
-	-	(X)	-	-	-	-	-	-	-	Portage County (part)
268	265	98.9	-	1	-	-	-	2	2	Wood County (part)
705	703	99.6	-	1	-	-	1	-	-	Milladore town, Wood County
136	128	94.1	-	8	-	-	-	-	-	Millston town, Jackson County
881	863	97.2	-	10	-	-	-	8	8	Milltown village, Polk County
1 141	1 127	98.3	3	10	-	-	-	1	1	Milltown town, Polk County

Table 4. **Race and Hispanic or Latino: 2000**—Con.

[For information on confidentiality protection, nonsampling error, and definitions, see text]

State County Place and County Subdivision	Total population	Race									Hispanic or Latino (of any race)
		One race						Two or more races			
		White	Black or African American	American Indian and Alaska Native	Asian	Native Hawaiian and Other Pacific Islander	Some other race	Number	Percent of total population	Two races excluding Some other race, and three or more races	
PLACE AND COUNTY SUBDIVISION—Con.											
Millville town, Grant County	147	146	-	-	-	-	-	1	0.7	1	-
Milton town, Buffalo County	517	514	-	-	1	1	-	1	0.2	1	5
Milton city, Rock County	5 132	5 033	9	7	16	-	25	42	0.8	34	47
Milton town, Rock County	2 844	2 789	5	5	9	-	12	24	0.8	20	33
Milwaukee city	596 974	298 379	222 933	5 212	17 571	301	36 428	16 150	2.7	9 811	71 646
Milwaukee County (part)	596 974	298 379	222 933	5 212	17 571	301	36 428	16 150	2.7	9 811	71 646
Washington County (part)	-	-	-	-	-	-	-	-	(X)	-	-
Waukesha County (part)	-	-	-	-	-	-	-	-	(X)	-	-
Mineral Point city, Iowa County	2 617	2 591	5	1	6	-	4	10	0.4	9	11
Mineral Point town, Iowa County	867	853	1	1	4	-	-	8	0.9	8	2
Minocqua town, Oneida County	4 859	4 745	2	50	12	1	11	38	0.8	29	46
Minong village, Washburn County	531	516	-	7	2	-	-	6	1.1	6	4
Minong town, Washburn County	858	845	1	5	1	-	1	5	0.6	5	3
Mishicot village, Manitowoc County	1 422	1 408	2	4	4	-	1	3	0.2	2	4
Mishicot town, Manitowoc County	1 409	1 379	2	2	3	-	11	12	0.9	12	25
Mitchell town, Sheboygan County	1 132	1 122	-	5	2	-	-	3	0.3	-	8
Modena town, Buffalo County	318	317	1	-	-	-	-	-	-	-	1
Molitor town, Taylor County	263	259	-	1	-	-	2	1	0.4	1	2
Mondovi city, Buffalo County	2 634	2 600	5	8	7	-	-	14	0.5	14	12
Mondovi town, Buffalo County	449	435	-	4	5	-	-	5	1.1	5	-
Monico town, Oneida County	364	358	-	1	-	-	2	3	0.8	3	2
Monona city, Dane County	8 018	7 513	185	27	67	3	105	118	1.5	102	256
Monroe town, Adams County	363	361	-	1	1	-	-	-	-	-	2
Monroe city, Green County	10 843	10 596	38	37	34	-	59	79	0.7	59	158
Monroe town, Green County	1 142	1 133	4	-	1	-	-	4	0.4	4	2
Montana town, Buffalo County	306	305	-	-	-	-	-	1	0.3	-	-
Montello city, Marquette County	1 397	1 343	4	14	6	2	16	12	0.9	10	33
Montello town, Marquette County	1 043	1 036	1	3	-	-	1	2	0.2	2	7
Montfort village	663	658	1	-	-	-	-	4	0.6	4	-
Grant County (part)	603	599	1	-	-	-	-	3	0.5	3	-
Iowa County (part)	60	59	-	-	-	-	-	1	1.7	1	-
Monticello village, Green County	1 146	1 129	1	2	1	-	6	7	0.6	4	12
Monticello town, Lafayette County	148	141	7	-	-	-	-	-	-	-	-
Montpelier town, Kewaunee County	1 371	1 359	-	4	-	-	3	5	0.4	5	3
Montreal city, Iron County	838	827	-	3	1	-	-	7	0.8	6	6
Montrose town, Dane County	1 134	1 119	1	2	1	-	7	4	0.4	3	3
Morgan town, Oconto County	882	868	2	7	-	-	-	5	0.6	3	4
Morris town, Shawano County	485	447	1	22	1	-	3	11	2.3	11	3
Morrison town, Brown County	1 651	1 624	4	2	2	-	10	9	0.5	9	15
Morse town, Ashland County	515	500	-	4	2	-	1	8	1.6	8	1
Moscow town, Iowa County	594	589	1	-	-	-	-	4	0.7	4	1
Mosel town, Sheboygan County	839	835	1	-	1	-	-	2	0.2	2	5
Mosinee city, Marathon County	4 063	4 014	5	5	9	-	13	17	0.4	16	28
Mosinee town, Marathon County	2 146	2 102	2	11	12	2	10	7	0.3	7	15
Moundville town, Marquette County	574	555	2	1	5	-	6	5	0.9	5	24
Mountain town, Oconto County	860	845	-	4	3	-	-	8	0.9	8	3
Mount Calvary village, Fond du Lac County	956	805	4	5	64	-	74	4	0.4	1	80
Mount Hope village, Grant County	186	186	-	-	-	-	-	-	-	-	3
Mount Hope town, Grant County	225	224	-	-	-	-	-	1	0.4	1	-
Mount Horeb village, Dane County	5 860	5 759	13	14	18	5	20	31	0.5	25	34
Mount Ida town, Grant County	523	521	-	-	1	-	-	1	0.2	1	3
Mount Morris town, Waushara County	1 092	1 073	-	3	2	-	-	14	1.3	13	9
Mount Pleasant town, Green County	547	538	-	4	-	-	-	5	0.9	5	-
Mount Pleasant town, Racine County	23 142	20 635	1 479	60	281	7	423	257	1.1	189	1 149
Mount Sterling village, Crawford County	215	213	-	-	1	-	-	1	0.5	1	-
Mukwa town, Waupaca County	2 773	2 740	4	9	7	-	2	11	0.4	9	16
Mukwonago village	6 162	6 052	12	15	22	-	18	43	0.7	36	117
Walworth County (part)	-	-	-	-	-	-	-	-	(X)	-	-
Waukesha County (part)	6 162	6 052	12	15	22	-	18	43	0.7	36	117
Mukwonago town, Waukesha County	6 868	6 724	7	11	22	-	12	92	1.3	77	103
Murry town, Rusk County	275	270	-	-	-	-	2	3	1.1	3	1
Muscoda village	1 453	1 430	4	3	1	-	-	15	1.0	6	19
Grant County (part)	1 357	1 334	4	3	1	-	-	15	1.1	6	19
Iowa County (part)	96	96	-	-	-	-	-	-	-	-	-
Muscoda town, Grant County	674	665	2	2	-	-	3	2	0.3	-	5
Muskego city, Waukesha County	21 397	20 992	34	46	97	5	76	147	0.7	108	281
Namakagon town, Bayfield County	285	285	-	-	-	-	-	-	-	-	-
Naples town, Buffalo County	584	579	-	3	-	-	-	2	0.3	2	5
Nasewaupee town, Door County	1 873	1 826	-	24	4	1	3	15	0.8	10	10
Nashotah village, Waukesha County	1 266	1 251	2	2	3	1	1	6	0.5	5	13
Nashville town, Forest County	1 157	786	-	362	-	-	1	8	0.7	8	4
Navarino town, Shawano County	422	414	-	1	4	-	-	3	0.7	3	1
Necedah village, Juneau County	888	872	2	3	2	-	4	5	0.6	5	6
Necedah town, Juneau County	2 156	2 105	6	6	6	-	12	21	1.0	14	26
Neenah city, Winnebago County	24 507	23 547	84	134	235	1	211	295	1.2	259	495
Neenah town, Winnebago County	2 657	2 609	1	8	26	-	6	7	0.3	7	20
Neillsville city, Clark County	2 731	2 643	4	30	34	1	7	12	0.4	9	26
Nekimi town, Winnebago County	1 419	1 396	1	4	-	1	-	17	1.2	13	6
Nekoosa city, Wood County	2 590	2 505	3	33	8	-	25	16	0.6	9	47
Nelson village, Buffalo County	395	392	-	1	2	-	-	-	-	-	1

Table 4. **Race and Hispanic or Latino: 2000**—Con.

[For information on confidentiality protection, nonsampling error, and definitions, see text]

Not Hispanic or Latino										
	One race							Two or more races		
	White									**State** **County** **Place and County Subdivision**
Total	Number	Percent of total population	Black or African American	American Indian and Alaska Native	Asian	Native Hawaiian and Other Pacific Islander	Some other race	Total	Two races excluding Some other race, and three or more races	
										PLACE AND COUNTY SUBDIVISION—Con.
147	146	99.3	-	-	-	-	-	1	1	Millville town, Grant County
512	509	98.5	-	-	1	1	-	1	1	Milton town, Buffalo County
5 085	5 021	97.8	9	7	14	-	1	33	28	Milton city, Rock County
2 811	2 775	97.6	5	5	8	-	-	18	18	Milton town, Rock County
525 328	270 989	45.4	220 432	4 313	17 339	222	978	11 055	8 746	Milwaukee city
525 328	270 989	45.4	220 432	4 313	17 339	222	978	11 055	8 746	Milwaukee County (part)
-	-	(X)	-	-	-	-	-	-	-	Washington County (part)
-	-	(X)	-	-	-	-	-	-	-	Waukesha County (part)
2 606	2 582	98.7	3	1	6	-	4	10	9	Mineral Point city, Iowa County
865	852	98.3	1	1	4	-	-	7	7	Mineral Point town, Iowa County
4 813	4 712	97.0	2	50	12	-	6	31	29	Minocqua town, Oneida County
527	513	96.6	-	7	1	-	-	6	6	Minong village, Washburn County
855	843	98.3	1	5	1	-	-	5	5	Minong town, Washburn County
1 418	1 405	98.8	2	4	4	-	-	3	2	Mishicot village, Manitowoc County
1 384	1 368	97.1	2	2	3	-	1	8	8	Mishicot town, Manitowoc County
1 124	1 120	98.9	-	1	2	-	-	1	-	Mitchell town, Sheboygan County
317	317	99.7	-	-	-	-	-	-	-	Modena town, Buffalo County
261	259	98.5	-	1	-	-	-	1	1	Molitor town, Taylor County
2 622	2 589	98.3	5	8	7	-	-	13	13	Mondovi city, Buffalo County
449	435	96.9	-	4	5	-	-	5	5	Mondovi town, Buffalo County
362	358	98.4	-	1	-	-	-	3	3	Monico town, Oneida County
7 762	7 378	92.0	182	25	67	3	11	96	92	Monona city, Dane County
361	359	98.9	-	1	1	-	-	-	-	Monroe town, Adams County
10 685	10 517	97.0	36	33	34	-	4	61	53	Monroe city, Green County
1 140	1 131	99.0	4	-	1	-	-	4	4	Monroe town, Green County
306	305	99.7	-	-	-	-	-	1	-	Montana town, Buffalo County
1 364	1 330	95.2	4	13	6	2	-	9	9	Montello city, Marquette County
1 036	1 031	98.8	1	2	-	-	-	2	2	Montello town, Marquette County
663	658	99.2	1	-	-	-	-	4	4	Montfort village
603	599	99.3	1	-	-	-	-	3	3	Grant County (part)
60	59	98.3	-	-	-	-	-	1	1	Iowa County (part)
1 134	1 126	98.3	1	2	1	-	-	4	4	Monticello village, Green County
148	141	95.3	7	-	-	-	-	-	-	Monticello town, Lafayette County
1 368	1 358	99.1	-	4	-	-	1	5	5	Montpelier town, Kewaunee County
832	822	98.1	-	3	1	-	-	6	6	Montreal city, Iron County
1 131	1 118	98.6	1	1	1	-	6	4	3	Montrose town, Dane County
878	866	98.2	2	7	-	-	-	3	3	Morgan town, Oconto County
482	447	92.2	1	22	1	-	-	11	11	Morris town, Shawano County
1 636	1 620	98.1	3	2	2	-	-	9	9	Morrison town, Brown County
514	500	97.1	-	4	2	-	-	8	8	Morse town, Ashland County
593	588	99.0	1	-	-	-	-	4	4	Moscow town, Iowa County
834	830	98.9	1	-	1	-	-	2	2	Mosel town, Sheboygan County
4 035	4 000	98.4	4	5	9	-	-	17	16	Mosinee city, Marathon County
2 131	2 095	97.6	2	10	12	-	5	7	7	Mosinee town, Marathon County
550	538	93.7	1	1	5	-	-	5	5	Moundville town, Marquette County
857	842	97.9	-	4	3	-	-	8	8	Mountain town, Oconto County
876	797	83.4	4	5	62	-	6	2	1	Mount Calvary village, Fond du Lac County
183	183	98.4	-	-	-	-	-	-	-	Mount Hope village, Grant County
225	224	99.6	-	-	-	-	-	1	1	Mount Hope town, Grant County
5 826	5 745	98.0	13	10	18	5	9	26	25	Mount Horeb village, Dane County
520	518	99.0	-	-	1	-	-	1	1	Mount Ida town, Grant County
1 083	1 069	97.9	-	2	2	-	-	10	10	Mount Morris town, Waushara County
547	538	98.4	-	4	-	-	-	5	5	Mount Pleasant town, Green County
21 993	20 004	86.4	1 451	47	279	7	19	186	176	Mount Pleasant town, Racine County
215	213	99.1	-	-	1	-	-	1	1	Mount Sterling village, Crawford County
2 757	2 726	98.3	4	9	7	-	-	11	9	Mukwa town, Waupaca County
6 045	5 962	96.8	12	14	22	-	1	34	34	Mukwonago village
-	-	(X)	-	-	-	-	-	-	-	Walworth County (part)
6 045	5 962	96.8	12	14	22	-	1	34	34	Waukesha County (part)
6 765	6 645	96.8	7	10	22	-	4	77	72	Mukwonago town, Waukesha County
274	269	97.8	-	-	-	-	2	3	3	Murry town, Rusk County
1 434	1 420	97.7	4	3	1	-	-	6	6	Muscoda village
1 338	1 324	97.6	4	3	1	-	-	6	6	Grant County (part)
96	96	100.0	-	-	-	-	-	-	-	Iowa County (part)
669	664	98.5	2	2	-	-	-	1	-	Muscoda town, Grant County
21 116	20 810	97.3	34	46	97	4	2	123	105	Muskego city, Waukesha County
285	285	100.0	-	-	-	-	-	-	-	Namakagon town, Bayfield County
579	575	98.5	-	3	-	-	-	1	1	Naples town, Buffalo County
1 863	1 823	97.3	-	24	4	1	-	11	10	Nasewaupee town, Door County
1 253	1 239	97.9	2	2	3	1	-	6	5	Nashotah village, Waukesha County
1 153	784	67.8	-	360	-	-	1	8	8	Nashville town, Forest County
421	414	98.1	-	1	3	-	-	3	3	Navarino town, Shawano County
882	867	97.6	2	3	2	-	3	5	5	Necedah village, Juneau County
2 130	2 090	96.9	6	6	6	-	1	21	14	Necedah town, Juneau County
24 012	23 295	95.1	79	129	232	1	10	266	254	Neenah city, Winnebago County
2 637	2 596	97.7	1	8	26	-	-	6	6	Neenah town, Winnebago County
2 705	2 624	96.1	4	29	34	1	2	11	8	Neillsville city, Clark County
1 413	1 390	98.0	1	4	-	1	-	17	13	Nekimi town, Winnebago County
2 543	2 491	96.2	3	33	8	-	-	8	8	Nekoosa city, Wood County
394	391	99.0	-	1	2	-	-	-	-	Nelson village, Buffalo County

Table 4. **Race and Hispanic or Latino: 2000**—Con.

[For information on confidentiality protection, nonsampling error, and definitions, see text]

State County Place and County Subdivision	Total population	Race									Hispanic or Latino (of any race)
		One race						Two or more races			
		White	Black or African American	American Indian and Alaska Native	Asian	Native Hawaiian and Other Pacific Islander	Some other race	Number	Percent of total population	Two races excluding Some other race, and three or more races	
PLACE AND COUNTY SUBDIVISION—Con.											
Nelson town, Buffalo County	586	576	1	-	7	-	-	2	0.3	2	10
Nelsonville village, Portage County	191	186	-	2	-	-	-	3	1.6	3	-
Neopit CDP, Menominee County	839	23	-	810	-	-	-	6	0.7	6	6
Neosho village, Dodge County	593	587	-	4	-	-	-	2	0.3	2	3
Nepeuskun town, Winnebago County	689	682	1	-	-	-	4	2	0.3	2	6
Neshkoro village, Marquette County	453	449	-	-	3	-	-	1	0.2	-	3
Neshkoro town, Marquette County	595	588	1	1	-	-	-	5	0.8	5	2
Neva town, Langlade County	994	984	1	-	-	-	1	8	0.8	6	11
Newark town, Rock County	1 571	1 546	2	-	2	-	5	16	1.0	16	16
New Auburn village	562	557	-	1	-	-	-	4	0.7	3	2
Barron County (part)	15	15	-	-	-	-	-	-	-	-	-
Chippewa County (part)	547	542	-	1	-	-	-	4	0.7	3	2
New Berlin city, Waukesha County	38 220	36 631	169	82	883	6	173	276	0.7	210	595
Newbold town, Oneida County	2 710	2 669	2	13	2	-	15	9	0.3	4	26
Newburg village	1 119	1 089	-	4	3	-	1	22	2.0	19	20
Ozaukee County (part)	92	90	-	-	1	-	-	1	1.1	1	3
Washington County (part)	1 027	999	-	4	2	-	1	21	2.0	18	17
New Chester town, Adams County	864	836	-	2	-	-	12	14	1.6	13	20
New Denmark town, Brown County	1 482	1 461	-	5	9	-	2	5	0.3	4	8
New Diggings town, Lafayette County	473	469	-	1	3	-	-	-	-	-	-
New Glarus village, Green County	2 111	2 078	2	6	8	-	5	12	0.6	8	27
New Glarus town, Green County	943	922	2	1	3	-	4	11	1.2	8	7
New Haven town, Adams County	657	639	1	6	2	-	2	7	1.1	6	8
New Haven town, Dunn County	656	650	-	2	1	-	1	2	0.3	2	-
New Holstein city, Calumet County	3 301	3 251	1	8	8	-	3	30	0.9	23	19
New Holstein town, Calumet County	1 457	1 446	1	3	3	-	1	3	0.2	3	6
New Hope town, Portage County	736	729	-	2	-	-	1	4	0.5	1	6
New Lisbon city, Juneau County	1 436	1 399	3	9	8	1	4	12	0.8	4	20
New London city	7 085	6 847	14	32	36	1	91	64	0.9	49	174
Outagamie County (part)	1 467	1 414	6	3	5	-	25	14	1.0	12	43
Waupaca County (part)	5 618	5 433	8	29	31	1	66	50	0.9	37	131
New Lyme town, Monroe County	141	141	-	-	-	-	-	-	-	-	-
Newport town, Columbia County	681	667	4	7	3	-	-	-	-	-	4
New Post CDP, Sawyer County	367	127	-	239	-	-	-	1	0.3	1	6
New Richmond city, St. Croix County	6 310	6 193	14	15	22	-	8	58	0.9	38	49
Newton town, Manitowoc County	2 241	2 212	-	7	6	-	5	11	0.5	11	12
Newton town, Marquette County	550	541	6	-	-	-	-	3	0.5	3	3
Niagara city, Marinette County	1 880	1 871	1	3	1	-	1	3	0.2	1	14
Niagara town, Marinette County	924	907	3	3	4	-	3	4	0.4	2	10
Nichols village, Outagamie County	307	282	1	14	1	-	2	7	2.3	7	4
Nokomis town, Oneida County	1 363	1 353	-	2	1	-	-	7	0.5	7	5
Norrie town, Marathon County	967	957	4	4	1	-	1	-	-	-	5
North Bay village, Racine County	260	238	12	-	-	-	1	9	3.5	2	15
North Bend town, Jackson County	397	396	-	-	1	-	-	-	-	-	1
Northfield town, Jackson County	586	579	-	1	2	-	1	3	0.5	3	3
North Fond du Lac village, Fond du Lac County	4 557	4 463	10	10	17	1	13	43	0.9	40	52
North Freedom village, Sauk County	649	638	-	5	-	-	-	6	0.9	6	7
North Hudson village, St. Croix County	3 463	3 363	10	13	37	-	4	36	1.0	35	17
North Lancaster town, Grant County	515	510	-	-	2	-	-	3	0.6	3	1
North Prairie village, Waukesha County	1 571	1 558	-	5	1	-	2	5	0.3	5	17
Norwalk village, Monroe County	653	476	-	-	-	-	167	10	1.5	3	209
Norway town, Racine County	7 600	7 460	20	29	17	3	32	39	0.5	28	145
Norwood town, Langlade County	918	894	-	8	2	-	-	14	1.5	12	7
Oak Creek city, Milwaukee County	28 456	26 169	519	169	680	1	484	434	1.5	251	1 267
Oakdale village, Monroe County	297	293	-	1	-	-	-	3	1.0	3	1
Oakdale town, Monroe County	679	649	2	15	4	-	2	7	1.0	7	4
Oakfield village, Fond du Lac County	1 012	996	1	3	3	-	6	3	0.3	3	29
Oakfield town, Fond du Lac County	767	764	-	1	2	-	-	-	-	-	1
Oak Grove town, Barron County	911	887	2	5	2	-	1	14	1.5	12	6
Oak Grove town, Dodge County	1 126	1 105	4	-	5	-	6	6	0.5	-	18
Oak Grove town, Pierce County	1 522	1 501	2	1	3	-	3	12	0.8	8	10
Oakland town, Burnett County	778	749	-	24	1	-	-	4	0.5	4	4
Oakland town, Douglas County	1 144	1 117	1	11	2	-	-	13	1.1	13	6
Oakland town, Jefferson County	3 135	3 084	1	7	5	1	11	26	0.8	24	41
Oasis town, Waushara County	405	390	1	2	2	-	6	4	1.0	3	11
Oconomowoc city, Waukesha County	12 382	12 098	38	35	66	1	58	86	0.7	60	204
Oconomowoc town, Waukesha County	7 451	7 357	10	10	15	1	14	44	0.6	36	39
Oconomowoc Lake village, Waukesha County	564	554	-	-	5	-	2	3	0.5	3	4
Oconto city, Oconto County	4 708	4 604	1	40	8	3	10	42	0.9	25	37
Oconto town, Oconto County	1 251	1 201	3	11	9	-	7	20	1.6	19	20
Oconto Falls city, Oconto County	2 843	2 792	4	14	10	-	3	20	0.7	16	12
Oconto Falls town, Oconto County	1 139	1 131	1	2	-	-	-	5	0.4	4	2
Odanah CDP, Ashland County	254	12	-	235	-	-	-	7	2.8	7	6
Ogdensburg village, Waupaca County	224	224	-	-	-	-	-	-	-	-	-
Ogema town, Price County	882	875	-	3	-	-	-	4	0.5	4	-
Ojibwa town, Sawyer County	267	258	-	6	-	-	-	3	1.1	3	1
Okauchee Lake CDP, Waukesha County	3 916	3 861	8	2	6	1	10	28	0.7	22	26
Oliver village, Douglas County	358	348	-	6	-	-	-	4	1.1	4	-
Oma town, Iron County	355	349	-	2	1	-	-	3	0.8	3	2
Omro city, Winnebago County	3 177	3 113	6	7	4	-	26	21	0.7	14	88

Table 4. **Race and Hispanic or Latino: 2000**—Con.

[For information on confidentiality protection, nonsampling error, and definitions, see text]

Not Hispanic or Latino										
	One race							Two or more races		
	White									**State** **County** **Place and County Subdivision**
Total	Number	Percent of total population	Black or African American	American Indian and Alaska Native	Asian	Native Hawaiian and Other Pacific Islander	Some other race	Total	Two races excluding Some other race, and three or more races	
										PLACE AND COUNTY SUBDIVISION—Con.
576	566	96.6	1	-	7	-	-	2	2	Nelson town, Buffalo County
191	186	97.4	-	2	-	-	-	3	3	Nelsonville village, Portage County
833	23	2.7	-	804	-	-	-	6	6	Neopit CDP, Menominee County
590	584	98.5	-	4	-	-	-	2	2	Neosho village, Dodge County
683	679	98.5	1	-	-	-	1	2	2	Nepeuskun town, Winnebago County
450	447	98.7	-	-	3	-	-	-	-	Neshkoro village, Marquette County
593	586	98.5	1	1	-	-	-	5	5	Neshkoro town, Marquette County
983	975	98.1	-	-	-	-	-	8	6	Neva town, Langlade County
1 555	1 540	98.0	2	-	2	-	-	11	11	Newark town, Rock County
560	556	98.9	-	1	-	-	-	3	3	New Auburn village
15	15	100.0	-	-	-	-	-	-	-	Barron County (part)
545	541	98.9	-	1	-	-	-	3	3	Chippewa County (part)
37 625	36 265	94.9	167	71	873	2	12	235	200	New Berlin city, Waukesha County
2 684	2 658	98.1	2	13	2	-	-	9	4	Newbold town, Oneida County
1 099	1 073	95.9	-	4	3	-	-	19	19	Newburg village
89	87	94.6	-	-	1	-	-	1	1	Ozaukee County (part)
1 010	986	96.0	-	4	2	-	-	18	18	Washington County (part)
844	832	96.3	-	2	-	-	-	10	9	New Chester town, Adams County
1 474	1 456	98.2	-	5	9	-	-	4	4	New Denmark town, Brown County
473	469	99.2	-	1	3	-	-	-	-	New Diggings town, Lafayette County
2 084	2 061	97.6	2	6	8	-	-	7	7	New Glarus village, Green County
936	918	97.3	2	1	3	-	4	8	8	New Glarus town, Green County
649	634	96.5	1	6	2	-	-	6	5	New Haven town, Adams County
656	650	99.1	-	2	1	-	1	2	2	New Haven town, Dunn County
3 282	3 244	98.3	1	8	8	-	1	20	20	New Holstein city, Calumet County
1 451	1 441	98.9	1	3	3	-	-	3	3	New Holstein town, Calumet County
730	727	98.8	-	2	-	-	-	1	-	New Hope town, Portage County
1 416	1 388	96.7	2	9	8	-	-	9	4	New Lisbon city, Juneau County
6 911	6 776	95.6	14	32	36	1	-	52	49	New London city
1 424	1 397	95.2	6	3	5	-	-	13	12	Outagamie County (part)
5 487	5 379	95.7	8	29	31	1	-	39	37	Waupaca County (part)
141	141	100.0	-	-	-	-	-	-	-	New Lyme town, Monroe County
677	663	97.4	4	7	3	-	-	-	-	Newport town, Columbia County
361	127	34.6	-	233	-	-	-	1	1	New Post CDP, Sawyer County
6 261	6 168	97.7	13	14	22	-	3	41	37	New Richmond city, St. Croix County
2 229	2 201	98.2	-	7	6	-	4	11	11	Newton town, Manitowoc County
547	538	97.8	6	-	-	-	-	3	3	Newton town, Marquette County
1 866	1 857	98.8	1	3	1	-	1	3	1	Niagara city, Marinette County
914	902	97.6	3	3	4	-	-	2	2	Niagara town, Marinette County
303	280	91.2	1	14	1	-	-	7	7	Nichols village, Outagamie County
1 358	1 348	98.9	-	2	1	-	-	7	7	Nokomis town, Oneida County
962	954	98.7	4	3	1	-	-	-	-	Norrie town, Marathon County
245	228	87.7	12	-	-	-	-	5	1	North Bay village, Racine County
396	395	99.5	-	-	1	-	-	-	-	North Bend town, Jackson County
583	577	98.5	-	1	2	-	-	3	3	Northfield town, Jackson County
4 505	4 429	97.2	7	10	17	1	-	41	40	North Fond du Lac village, Fond du Lac County
642	631	97.2	-	5	-	-	-	6	6	North Freedom village, Sauk County
3 446	3 352	96.8	10	13	37	-	-	34	34	North Hudson village, St. Croix County
514	509	98.8	-	-	2	-	-	3	3	North Lancaster town, Grant County
1 554	1 542	98.2	-	5	1	-	1	5	5	North Prairie village, Waukesha County
444	440	67.4	-	-	-	-	1	3	3	Norwalk village, Monroe County
7 455	7 363	96.9	20	24	17	3	-	28	26	Norway town, Racine County
911	889	96.8	-	7	2	-	-	13	11	Norwood town, Langlade County
27 189	25 514	89.7	503	150	676	1	24	321	232	Oak Creek city, Milwaukee County
296	292	98.3	-	1	-	-	-	3	3	Oakdale village, Monroe County
675	647	95.3	2	15	4	-	-	7	7	Oakdale town, Monroe County
983	974	96.2	1	3	2	-	-	3	3	Oakfield village, Fond du Lac County
766	763	99.5	-	1	2	-	-	-	-	Oakfield town, Fond du Lac County
905	884	97.0	2	3	2	-	-	14	12	Oak Grove town, Barron County
1 108	1 094	97.2	4	-	5	-	-	5	-	Oak Grove town, Dodge County
1 512	1 497	98.4	2	1	3	-	-	9	8	Oak Grove town, Pierce County
774	747	96.0	-	22	1	-	-	4	4	Oakland town, Burnett County
1 138	1 111	97.1	1	11	2	-	-	13	13	Oakland town, Douglas County
3 094	3 055	97.4	1	7	5	1	1	24	24	Oakland town, Jefferson County
394	385	95.1	1	2	2	-	1	3	3	Oasis town, Waushara County
12 178	11 975	96.7	37	33	65	1	9	58	55	Oconomowoc city, Waukesha County
7 412	7 328	98.3	10	10	15	1	9	39	35	Oconomowoc town, Waukesha County
560	552	97.9	-	-	5	-	-	3	3	Oconomowoc Lake village, Waukesha County
4 671	4 582	97.3	1	40	8	3	-	37	23	Oconto city, Oconto County
1 231	1 189	95.0	3	11	9	-	-	19	18	Oconto town, Oconto County
2 831	2 782	97.9	4	13	10	-	2	20	16	Oconto Falls city, Oconto County
1 137	1 129	99.1	1	2	-	-	-	5	4	Oconto Falls town, Oconto County
248	12	4.7	-	229	-	-	-	7	7	Odanah CDP, Ashland County
224	224	100.0	-	-	-	-	-	-	-	Ogdensburg village, Waupaca County
882	875	99.2	-	3	-	-	-	4	4	Ogema town, Price County
266	257	96.3	-	6	-	-	-	3	3	Ojibwa town, Sawyer County
3 890	3 841	98.1	8	2	6	1	9	23	21	Okauchee Lake CDP, Waukesha County
358	348	97.2	-	6	-	-	-	4	4	Oliver village, Douglas County
353	348	98.0	-	2	-	-	-	3	3	Oma town, Iron County
3 089	3 057	96.2	6	7	4	-	-	15	14	Omro city, Winnebago County

Table 4. **Race and Hispanic or Latino: 2000**—Con.

[For information on confidentiality protection, nonsampling error, and definitions, see text]

State County Place and County Subdivision	Total population	Race									Hispanic or Latino (of any race)
		One race						Two or more races			
		White	Black or African American	American Indian and Alaska Native	Asian	Native Hawaiian and Other Pacific Islander	Some other race	Number	Percent of total population	Two races excluding Some other race, and three or more races	
PLACE AND COUNTY SUBDIVISION—Con.											
Omro town, Winnebago County	1 875	1 844	3	3	10	-	5	10	0.5	10	14
Onalaska city, La Crosse County	14 839	14 123	93	29	416	-	37	141	1.0	115	141
Onalaska town, La Crosse County	5 210	5 055	12	32	67	-	6	38	0.7	29	31
Oneida CDP	1 070	332	3	705	1	1	3	25	2.3	22	36
Brown County (part)	485	76	3	393	1	1	3	8	1.6	5	14
Outagamie County (part)	585	256	-	312	-	-	-	17	2.9	17	22
Oneida town, Outagamie County	4 001	2 303	10	1 542	6	-	10	130	3.2	127	126
Ontario village, Vernon County	476	452	-	4	-	-	18	2	0.4	2	23
Oostburg village, Sheboygan County	2 660	2 636	4	2	8	-	4	6	0.2	6	33
Orange town, Juneau County	549	545	-	-	-	-	2	2	0.4	1	5
Oregon village, Dane County	7 514	7 342	42	14	50	-	14	52	0.7	44	50
Oregon town, Dane County	3 148	3 094	5	8	13	-	-	28	0.9	26	16
Orfordville village, Rock County	1 272	1 239	7	1	-	-	12	13	1.0	8	29
Orienta town, Bayfield County	101	96	-	-	-	-	4	1	1.0	1	5
Orion town, Richland County	628	625	-	1	-	-	1	1	0.2	1	1
Osborn town, Outagamie County	1 029	1 014	-	9	1	-	-	5	0.5	4	-
Osceola town, Fond du Lac County	1 802	1 769	-	5	-	8	14	6	0.3	5	18
Osceola village, Polk County	2 421	2 359	9	8	5	-	9	31	1.3	28	22
Osceola town, Polk County	2 085	2 060	3	2	4	-	1	15	0.7	13	10
Oshkosh city, Winnebago County	62 916	58 339	1 376	326	1 908	17	334	616	1.0	497	1 062
Oshkosh town, Winnebago County	3 234	3 057	61	16	54	-	19	27	0.8	18	30
Osseo city, Trempealeau County	1 669	1 657	1	6	1	-	-	4	0.2	3	6
Otsego town, Columbia County	757	741	1	4	7	-	2	2	0.3	2	7
Ottawa town, Waukesha County	3 758	3 685	10	15	9	-	14	25	0.7	21	27
Otter Creek town, Dunn County	474	468	-	1	4	-	-	1	0.2	1	2
Otter Creek town, Eau Claire County	531	497	1	4	18	-	3	8	1.5	8	4
Oulu town, Bayfield County	540	532	-	3	1	-	-	4	0.7	4	1
Owen city, Clark County	936	923	6	4	1	-	-	2	0.2	-	4
Oxford village, Marquette County	536	518	8	1	3	-	3	3	0.6	3	10
Oxford town, Marquette County	859	837	2	5	2	6	5	2	0.2	2	8
Pacific town, Columbia County	2 518	2 482	2	2	6	-	3	23	0.9	16	35
Packwaukee town, Marquette County	2 574	1 874	501	115	7	1	2	74	2.9	32	220
Paddock Lake village, Kenosha County	3 012	2 917	12	5	21	1	28	28	0.9	24	135
Palmyra village, Jefferson County	1 766	1 672	4	11	2	-	61	16	0.9	9	115
Palmyra town, Jefferson County	1 145	1 103	3	-	1	-	31	7	0.6	7	68
Pardeeville village, Columbia County	1 982	1 951	3	5	8	-	3	12	0.6	12	43
Paris town, Grant County	754	752	1	-	1	-	-	-	-	-	2
Paris town, Kenosha County	1 473	1 442	4	2	4	-	8	13	0.9	8	20
Park Falls city, Price County	2 793	2 737	3	12	24	1	2	14	0.5	14	30
Parkland town, Douglas County	1 240	1 203	2	13	5	-	2	15	1.2	13	13
Park Ridge village, Portage County	488	477	1	-	9	-	-	1	0.2	1	4
Parrish town, Langlade County	108	96	-	-	12	-	-	-	-	-	-
Patch Grove village, Grant County	166	166	-	-	-	-	-	-	-	-	3
Patch Grove town, Grant County	390	390	-	-	-	-	-	-	-	-	-
Peck town, Langlade County	354	351	1	1	-	-	-	1	0.3	1	2
Peeksville town, Ashland County	176	176	-	-	-	-	-	-	-	-	-
Pelican town, Oneida County	2 902	2 846	-	8	15	1	1	31	1.1	26	9
Pella town, Shawano County	877	870	1	1	-	2	1	2	0.2	2	1
Pell Lake CDP, Walworth County	2 988	2 922	14	5	9	-	11	27	0.9	17	64
Pembine town, Marinette County	1 036	1 011	2	3	6	-	3	11	1.1	10	14
Pence town, Iron County	198	193	-	-	1	-	1	3	1.5	1	3
Pensaukee town, Oconto County	1 214	1 194	-	3	-	-	5	12	1.0	8	9
Pepin village, Pepin County	878	863	1	3	5	-	-	6	0.7	6	-
Pepin town, Pepin County	580	575	2	2	-	-	-	1	0.2	1	4
Perry town, Dane County	670	659	2	-	4	-	-	5	0.7	5	5
Pershing town, Taylor County	180	180	-	-	-	-	-	-	-	-	1
Peru town, Dunn County	247	231	-	2	10	-	1	3	1.2	3	-
Peshtigo city, Marinette County	3 357	3 290	4	16	19	1	3	24	0.7	24	25
Peshtigo town, Marinette County	3 819	3 778	-	5	14	-	4	18	0.5	17	10
Pewaukee city, Waukesha County	11 783	11 455	41	9	126	1	52	99	0.8	81	153
Pewaukee village, Waukesha County	8 170	7 859	47	18	147	-	29	70	0.9	65	99
Phelps town, Vilas County	1 350	1 317	-	16	4	-	-	13	1.0	13	11
Phillips city, Price County	1 675	1 624	-	20	12	-	2	17	1.0	14	6
Piehl town, Oneida County	93	92	-	-	-	-	1	-	-	-	1
Pierce town, Kewaunee County	897	880	1	9	1	-	2	4	0.4	4	9
Pigeon town, Trempealeau County	894	877	-	-	-	-	3	14	1.6	8	11
Pigeon Falls village, Trempealeau County	388	384	3	-	1	-	-	-	-	-	-
Pilsen town, Bayfield County	203	202	-	-	-	-	-	1	0.5	1	-
Pine Grove town, Portage County	904	838	1	2	11	1	37	14	1.5	5	93
Pine Lake town, Oneida County	2 720	2 651	26	20	9	-	3	11	0.4	11	16
Pine River town, Lincoln County	1 877	1 849	1	-	11	-	1	15	0.8	9	8
Pine Valley town, Clark County	1 121	1 105	1	10	-	-	-	5	0.4	4	11
Pittsfield town, Brown County	2 433	2 392	5	15	13	-	1	7	0.3	7	10
Pittsville city, Wood County	866	857	1	3	-	-	1	4	0.5	4	2
Plain village, Sauk County	792	781	2	5	-	-	3	1	0.1	1	7
Plainfield village, Waushara County	899	829	1	-	10	-	56	3	0.3	3	161
Plainfield town, Waushara County	533	515	-	-	1	-	16	1	0.2	-	52
Platteville city, Grant County	9 989	9 604	112	27	140	4	27	75	0.8	58	88
Platteville town, Grant County	1 343	1 299	4	2	21	-	3	14	1.0	13	3
Pleasant Prairie village, Kenosha County	16 136	15 181	234	63	223	4	167	264	1.6	178	544
Pleasant Springs town, Dane County	3 053	2 990	18	-	20	-	4	21	0.7	18	18
Pleasant Valley town, Eau Claire County	2 681	2 623	-	8	29	-	16	5	0.2	4	34
Pleasant Valley town, St. Croix County	430	423	1	1	1	-	-	4	0.9	3	3
Plover town, Marathon County	686	671	-	2	12	-	-	1	0.1	1	-

Table 4. **Race and Hispanic or Latino: 2000**—Con.

[For information on confidentiality protection, nonsampling error, and definitions, see text]

Not Hispanic or Latino										State County Place and County Subdivision
	One race							Two or more races		
	White									
Total	Number	Percent of total population	Black or African American	American Indian and Alaska Native	Asian	Native Hawaiian and Other Pacific Islander	Some other race	Total	Two races excluding Some other race, and three or more races	
										PLACE AND COUNTY SUBDIVISION—Con.
1 861	1 835	97.9	3	3	10	-	-	10	10	Omro town, Winnebago County
14 698	14 040	94.6	87	26	413	-	9	123	108	Onalaska city, La Crosse County
5 179	5 035	96.6	12	31	67	-	-	34	29	Onalaska town, La Crosse County
1 034	330	30.8	3	674	1	1	-	25	22	Oneida CDP
471	75	15.5	3	383	1	1	-	8	5	Brown County (part)
563	255	43.6	-	291	-	-	-	17	17	Outagamie County (part)
3 875	2 299	57.5	10	1 439	6	-	-	121	119	Oneida town, Outagamie County
453	447	93.9	-	4	-	-	-	2	2	Ontario village, Vernon County
2 627	2 609	98.1	4	-	8	-	-	6	6	Oostburg village, Sheboygan County
544	542	98.7	-	-	-	-	-	2	1	Orange town, Juneau County
7 464	7 302	97.2	42	13	50	-	8	49	44	Oregon village, Dane County
3 132	3 080	97.8	4	8	13	-	-	27	26	Oregon town, Dane County
1 243	1 226	96.4	7	1	-	-	-	9	8	Orfordville village, Rock County
96	95	94.1	-	-	-	-	-	1	1	Orienta town, Bayfield County
627	625	99.5	-	1	-	-	-	1	1	Orion town, Richland County
1 029	1 014	98.5	-	9	1	-	-	5	4	Osborn town, Outagamie County
1 784	1 765	97.9	-	5	-	8	-	6	5	Osceola town, Fond du Lac County
2 399	2 346	96.9	9	8	5	-	1	30	28	Osceola village, Polk County
2 075	2 051	98.4	3	2	4	-	-	15	13	Osceola town, Polk County
61 854	57 749	91.8	1 366	305	1 879	16	27	512	463	Oshkosh city, Winnebago County
3 204	3 047	94.2	61	16	54	-	-	26	17	Oshkosh town, Winnebago County
1 663	1 651	98.9	1	6	1	-	-	4	3	Osseo city, Trempealeau County
750	737	97.4	1	4	6	-	-	2	2	Otsego town, Columbia County
3 731	3 674	97.8	10	15	9	-	2	21	19	Ottawa town, Waukesha County
472	466	98.3	-	1	4	-	-	1	1	Otter Creek town, Dunn County
527	496	93.4	1	4	18	-	-	8	8	Otter Creek town, Eau Claire County
539	531	98.3	-	3	1	-	-	4	4	Oulu town, Bayfield County
932	920	98.3	6	4	1	-	-	1	-	Owen city, Clark County
526	510	95.1	8	-	3	-	2	3	3	Oxford village, Marquette County
851	836	97.3	2	5	2	4	-	2	2	Oxford town, Marquette County
2 483	2 456	97.5	2	1	6	-	-	18	16	Pacific town, Columbia County
2 354	1 726	67.1	464	113	7	1	-	43	27	Packwaukee town, Marquette County
2 877	2 815	93.5	8	5	21	1	2	25	23	Paddock Lake village, Kenosha County
1 651	1 627	92.1	3	9	2	-	-	10	9	Palmyra village, Jefferson County
1 077	1 066	93.1	3	-	1	-	-	7	7	Palmyra town, Jefferson County
1 939	1 911	96.4	3	5	8	-	-	12	12	Pardeeville village, Columbia County
752	750	99.5	1	-	1	-	-	-	-	Paris town, Grant County
1 453	1 430	97.1	4	2	4	-	5	8	8	Paris town, Kenosha County
2 763	2 710	97.0	3	12	24	1	-	13	13	Park Falls city, Price County
1 227	1 194	96.3	2	13	5	-	-	13	13	Parkland town, Douglas County
484	473	96.9	1	-	9	-	-	1	1	Park Ridge village, Portage County
108	96	88.9	-	-	12	-	-	-	-	Parrish town, Langlade County
163	163	98.2	-	-	-	-	-	-	-	Patch Grove village, Grant County
390	390	100.0	-	-	-	-	-	-	-	Patch Grove town, Grant County
352	349	98.6	1	1	-	-	-	1	1	Peck town, Langlade County
176	176	100.0	-	-	-	-	-	-	-	Peeksville town, Ashland County
2 893	2 840	97.9	-	8	15	1	-	29	26	Pelican town, Oneida County
876	870	99.2	1	1	-	2	-	2	2	Pella town, Shawano County
2 924	2 876	96.3	13	5	9	-	3	18	16	Pell Lake CDP, Walworth County
1 022	1 003	96.8	2	2	6	-	-	9	8	Pembine town, Marinette County
195	193	97.5	-	-	1	-	-	1	1	Pence town, Iron County
1 205	1 190	98.0	-	3	-	-	-	12	8	Pensaukee town, Oconto County
878	863	98.3	1	3	5	-	-	6	6	Pepin village, Pepin County
576	571	98.4	2	2	-	-	-	1	1	Pepin town, Pepin County
665	654	97.6	2	-	4	-	-	5	5	Perry town, Dane County
179	179	99.4	-	-	-	-	-	-	-	Pershing town, Taylor County
247	231	93.5	-	2	10	-	1	3	3	Peru town, Dunn County
3 332	3 271	97.4	4	15	19	-	-	23	23	Peshtigo city, Marinette County
3 809	3 772	98.8	-	5	14	-	-	18	17	Peshtigo town, Marinette County
11 630	11 369	96.5	38	9	124	1	3	86	76	Pewaukee city, Waukesha County
8 071	7 787	95.3	47	18	147	-	7	65	62	Pewaukee village, Waukesha County
1 339	1 306	96.7	-	16	4	-	-	13	13	Phelps town, Vilas County
1 669	1 620	96.7	-	20	12	-	-	17	14	Phillips city, Price County
92	92	98.9	-	-	-	-	-	-	-	Piehl town, Oneida County
888	874	97.4	1	8	1	-	-	4	4	Pierce town, Kewaunee County
883	870	97.3	-	-	-	-	-	13	8	Pigeon town, Trempealeau County
388	384	99.0	3	-	1	-	-	-	-	Pigeon Falls village, Trempealeau County
203	202	99.5	-	-	-	-	-	1	1	Pilsen town, Bayfield County
811	796	88.1	1	-	11	1	-	2	2	Pine Grove town, Portage County
2 704	2 639	97.0	25	20	9	-	-	11	11	Pine Lake town, Oneida County
1 869	1 843	98.2	1	-	11	-	-	14	9	Pine River town, Lincoln County
1 110	1 101	98.2	1	5	-	-	-	3	2	Pine Valley town, Clark County
2 423	2 385	98.0	5	14	13	-	-	6	6	Pittsfield town, Brown County
864	856	98.8	1	3	-	-	-	4	4	Pittsville city, Wood County
785	777	98.1	2	5	-	-	-	1	1	Plain village, Sauk County
738	724	80.5	1	-	10	-	-	3	3	Plainfield village, Waushara County
481	480	90.1	-	-	1	-	-	-	-	Plainfield town, Waushara County
9 901	9 553	95.6	111	19	140	3	7	68	55	Platteville city, Grant County
1 340	1 298	96.6	4	2	21	-	1	14	13	Platteville town, Grant County
15 592	14 862	92.1	230	60	223	4	8	205	163	Pleasant Prairie village, Kenosha County
3 035	2 978	97.5	18	-	20	-	-	19	18	Pleasant Springs town, Dane County
2 647	2 607	97.2	-	7	29	-	-	4	3	Pleasant Valley town, Eau Claire County
427	421	97.9	1	1	1	-	-	3	3	Pleasant Valley town, St. Croix County
686	671	97.8	-	2	12	-	-	1	1	Plover town, Marathon County

Table 4. **Race and Hispanic or Latino: 2000**—Con.

[For information on confidentiality protection, nonsampling error, and definitions, see text]

State County Place and County Subdivision	Total population	Race									Hispanic or Latino (of any race)
		One race						Two or more races			
		White	Black or African American	American Indian and Alaska Native	Asian	Native Hawaiian and Other Pacific Islander	Some other race	Number	Percent of total population	Two races excluding Some other race, and three or more races	
PLACE AND COUNTY SUBDIVISION—Con.											
Plover village, Portage County	10 520	10 185	45	44	100	4	43	99	0.9	86	142
Plover town, Portage County	2 415	2 342	6	6	45	-	2	14	0.6	8	13
Plum City village, Pierce County	574	573	-	-	-	-	-	1	0.2	1	1
Plum Lake town, Vilas County	486	478	-	-	-	-	-	8	1.6	8	-
Plymouth town, Juneau County	639	639	-	-	-	-	-	-	-	-	-
Plymouth town, Rock County	1 270	1 246	-	7	2	-	2	13	1.0	10	7
Plymouth city, Sheboygan County	7 781	7 660	18	17	34	-	15	37	0.5	35	86
Plymouth town, Sheboygan County	3 115	3 055	13	6	8	1	6	26	0.8	18	27
Polar town, Langlade County	995	980	1	4	1	-	2	7	0.7	7	3
Polk town, Washington County	3 938	3 887	8	6	6	5	13	13	0.3	12	36
Poplar village, Douglas County	552	543	-	7	-	-	-	2	0.4	2	2
Popple River town, Forest County	79	71	-	-	8	-	-	-	-	-	-
Portage city, Columbia County	9 728	9 024	379	50	69	5	83	118	1.2	98	330
Port Edwards village, Wood County	1 944	1 814	11	21	75	-	3	20	1.0	15	18
Port Edwards town, Wood County	1 446	1 316	2	76	12	-	30	10	0.7	8	66
Porter town, Rock County	925	915	1	1	-	-	7	1	0.1	1	17
Porterfield town, Marinette County	1 991	1 970	2	1	-	-	1	17	0.9	7	2
Portland town, Dodge County	1 106	1 046	28	9	-	5	12	6	0.5	6	25
Portland town, Monroe County	686	670	1	-	13	-	-	2	0.3	-	6
Port Washington city, Ozaukee County	10 467	10 150	73	39	49	-	63	93	0.9	78	168
Port Washington town, Ozaukee County	1 631	1 587	18	4	7	1	5	9	0.6	8	10
Port Wing town, Bayfield County	420	410	-	6	1	-	-	3	0.7	3	-
Potosi village, Grant County	711	704	-	-	-	-	-	7	1.0	6	7
Potosi town, Grant County	831	826	-	-	-	-	-	5	0.6	4	-
Potter village, Calumet County	223	217	-	1	-	-	-	5	2.2	5	-
Potter Lake CDP, Walworth County	1 099	1 080	2	1	1	-	4	11	1.0	4	9
Pound village, Marinette County	355	353	-	2	-	-	-	-	-	-	-
Pound town, Marinette County	1 367	1 357	-	4	1	-	1	4	0.3	-	5
Powers Lake CDP	1 500	1 463	5	2	4	-	1	25	1.7	23	32
Kenosha County (part)	1 005	982	5	2	3	-	-	13	1.3	12	23
Walworth County (part)	495	481	-	-	1	-	1	12	2.4	11	9
Poygan town, Winnebago County	1 037	1 019	4	1	-	-	-	13	1.3	13	6
Poynette village, Columbia County	2 266	2 206	5	12	2	-	16	25	1.1	23	33
Poysippi town, Waushara County	972	944	2	2	1	-	13	10	1.0	8	20
Prairie du Chien city, Crawford County	6 018	5 721	217	17	10	1	5	47	0.8	38	53
Prairie du Chien town, Crawford County	1 076	1 059	-	3	9	-	2	3	0.3	1	3
Prairie du Sac village, Sauk County	3 231	3 171	4	7	10	-	15	24	0.7	19	66
Prairie du Sac town, Sauk County	1 138	1 114	1	-	10	-	-	13	1.1	12	2
Prairie Farm village, Barron County	508	505	-	2	-	-	-	1	0.2	-	16
Prairie Farm town, Barron County	603	597	-	-	3	-	-	3	0.5	3	-
Prairie Lake town, Barron County	1 369	1 359	-	3	2	-	1	4	0.3	3	6
Prentice village, Price County	626	609	3	7	-	-	3	4	0.6	4	13
Prentice town, Price County	479	473	-	1	1	-	-	4	0.8	4	3
Prescott city, Pierce County	3 764	3 695	8	18	9	-	13	21	0.6	19	46
Presque Isle town, Vilas County	513	512	-	-	1	-	-	-	-	-	3
Preston town, Adams County	1 360	1 329	4	8	5	1	4	9	0.7	8	27
Preston town, Trempealeau County	951	936	1	3	2	-	2	7	0.7	7	4
Price town, Langlade County	243	241	-	1	-	-	-	1	0.4	1	-
Primrose town, Dane County	682	673	3	1	1	-	-	4	0.6	4	1
Princeton city, Green Lake County	1 504	1 488	7	3	-	3	-	3	0.2	3	12
Princeton town, Green Lake County	1 540	1 511	6	5	1	-	2	15	1.0	12	14
Pulaski village	3 060	2 979	10	21	22	-	5	23	0.8	19	29
Brown County (part)	3 013	2 932	10	21	22	-	5	23	0.8	19	29
Oconto County (part)	2	2	-	-	-	-	-	-	-	-	-
Shawano County (part)	45	45	-	-	-	-	-	-	-	-	-
Pulaski town, Iowa County	381	374	1	6	-	-	-	-	-	-	-
Quincy town, Adams County	1 181	1 166	1	4	1	-	3	6	0.5	3	9
Racine city, Racine County	81 855	56 408	16 634	328	497	42	5 841	2 105	2.6	1 294	11 422
Radisson village, Sawyer County	222	198	1	20	-	-	2	1	0.5	1	6
Radisson town, Sawyer County	465	415	-	29	-	-	1	20	4.3	20	4
Randall town, Kenosha County	2 929	2 867	9	2	8	-	7	36	1.2	31	67
Randolph village	1 869	1 846	2	2	3	-	5	11	0.6	11	27
Columbia County (part)	523	523	-	-	-	-	-	-	-	-	3
Dodge County (part)	1 346	1 323	2	2	3	-	5	11	0.8	11	24
Randolph town, Columbia County	699	681	1	2	1	-	14	-	-	-	17
Random Lake village, Sheboygan County	1 551	1 511	-	9	2	4	12	13	0.8	9	25
Rantoul town, Calumet County	841	814	-	7	7	-	-	13	1.5	13	1
Raymond town, Racine County	3 516	3 444	16	10	18	-	3	25	0.7	14	41
Readstown village, Vernon County	395	395	-	-	-	-	-	-	-	-	-
Red Cedar town, Dunn County	1 673	1 637	-	2	17	-	6	11	0.7	11	9
Redgranite village, Waushara County	1 040	987	9	12	-	-	7	25	2.4	23	32
Red River town, Kewaunee County	1 476	1 461	2	3	-	-	-	10	0.7	10	5
Red Springs town, Shawano County	981	450	-	506	1	-	-	24	2.4	24	38
Reedsburg city, Sauk County	7 827	7 627	13	62	15	1	48	61	0.8	49	124
Reedsburg town, Sauk County	1 236	1 229	-	4	2	-	-	1	0.1	1	5
Reedsville village, Manitowoc County	1 187	1 164	-	16	-	-	4	3	0.3	3	10
Reeseville village, Dodge County	703	695	1	3	-	-	-	4	0.6	1	8
Reid town, Marathon County	1 191	1 179	1	-	2	-	1	8	0.7	6	10
Remington town, Wood County	305	290	4	5	1	-	-	5	1.6	5	-
Reseburg town, Clark County	740	733	-	-	-	-	-	7	0.9	5	1
Reserve CDP, Sawyer County	436	77	-	358	-	-	-	1	0.2	1	-
Rewey village, Iowa County	311	300	-	1	-	-	-	10	3.2	10	1

Table 4. **Race and Hispanic or Latino: 2000**—Con.

[For information on confidentiality protection, nonsampling error, and definitions, see text]

Not Hispanic or Latino										
	One race							Two or more races		
	White									**State** **County** **Place and County Subdivision**
Total	Number	Percent of total population	Black or African American	American Indian and Alaska Native	Asian	Native Hawaiian and Other Pacific Islander	Some other race	Total	Two races excluding Some other race, and three or more races	
										PLACE AND COUNTY SUBDIVISION—Con.
10 378	10 104	96.0	45	31	100	4	7	87	81	Plover village, Portage County
2 402	2 334	96.6	6	5	45	-	-	12	8	Plover town, Portage County
573	572	99.7	-	-	-	-	-	1	1	Plum City village, Pierce County
486	478	98.4	-	-	-	-	-	8	8	Plum Lake town, Vilas County
639	639	100.0	-	-	-	-	-	-	-	Plymouth town, Juneau County
1 263	1 241	97.7	-	7	2	-	-	13	10	Plymouth town, Rock County
7 695	7 600	97.7	14	17	31	-	-	33	33	Plymouth city, Sheboygan County
3 088	3 043	97.7	11	5	8	-	-	21	15	Plymouth town, Sheboygan County
992	979	98.4	1	4	1	-	-	7	7	Polar town, Langlade County
3 902	3 862	98.1	7	6	6	-	9	12	12	Polk town, Washington County
550	541	98.0	-	7	-	-	-	2	2	Poplar village, Douglas County
79	71	89.9	-	-	8	-	-	-	-	Popple River town, Forest County
9 398	8 823	90.7	352	42	69	5	12	95	90	Portage city, Columbia County
1 926	1 804	92.8	11	21	75	-	1	14	14	Port Edwards village, Wood County
1 380	1 284	88.8	2	74	12	-	-	8	8	Port Edwards town, Wood County
908	904	97.7	1	1	-	-	1	1	1	Porter town, Rock County
1 989	1 969	98.9	2	1	-	-	-	17	7	Porterfield town, Marinette County
1 081	1 036	93.7	28	8	-	5	-	4	4	Portland town, Dodge County
680	666	97.1	1	-	13	-	-	-	-	Portland town, Monroe County
10 299	10 056	96.1	71	38	49	-	9	76	74	Port Washington city, Ozaukee County
1 621	1 583	97.1	18	4	7	1	-	8	8	Port Washington town, Ozaukee County
420	410	97.6	-	6	1	-	-	3	3	Port Wing town, Bayfield County
704	698	98.2	-	-	-	-	-	6	6	Potosi village, Grant County
831	826	99.4	-	-	-	-	-	5	4	Potosi town, Grant County
223	217	97.3	-	1	-	-	-	5	5	Potter village, Calumet County
1 090	1 076	97.9	2	1	1	-	1	9	4	Potter Lake CDP, Walworth County
355	353	99.4	-	2	-	-	-	-	-	Pound village, Marinette County
1 362	1 353	99.0	-	4	1	-	-	4	-	Pound town, Marinette County
1 468	1 439	95.9	5	2	3	-	-	19	19	Powers Lake CDP
982	965	96.0	5	2	2	-	-	8	8	Kenosha County (part)
486	474	95.8	-	-	1	-	-	11	11	Walworth County (part)
1 031	1 013	97.7	4	1	-	-	-	13	13	Poygan town, Winnebago County
2 233	2 194	96.8	5	8	2	-	1	23	22	Poynette village, Columbia County
952	941	96.8	2	2	1	-	-	6	6	Poysippi town, Waushara County
5 965	5 678	94.4	214	17	10	1	3	42	38	Prairie du Chien city, Crawford County
1 073	1 058	98.3	-	3	9	-	-	3	1	Prairie du Chien town, Crawford County
3 165	3 123	96.7	4	7	10	-	-	21	18	Prairie du Sac village, Sauk County
1 136	1 112	97.7	1	-	10	-	-	13	12	Prairie du Sac town, Sauk County
492	489	96.3	-	2	-	-	-	1	-	Prairie Farm village, Barron County
603	597	99.0	-	-	3	-	-	3	3	Prairie Farm town, Barron County
1 363	1 355	99.0	-	3	2	-	-	3	3	Prairie Lake town, Barron County
613	603	96.3	3	3	-	-	-	4	4	Prentice village, Price County
476	470	98.1	-	1	1	-	-	4	4	Prentice town, Price County
3 718	3 662	97.3	8	18	9	-	1	20	19	Prescott city, Pierce County
510	509	99.2	-	-	1	-	-	-	-	Presque Isle town, Vilas County
1 333	1 306	96.0	4	8	5	1	-	9	8	Preston town, Adams County
947	934	98.2	1	3	2	-	-	7	7	Preston town, Trempealeau County
243	241	99.2	-	1	-	-	-	1	1	Price town, Langlade County
681	672	98.5	3	1	1	-	-	4	4	Primrose town, Dane County
1 492	1 476	98.1	7	3	-	3	-	3	3	Princeton city, Green Lake County
1 526	1 501	97.5	6	5	1	-	1	12	12	Princeton town, Green Lake County
3 031	2 964	96.9	10	21	21	-	-	15	11	Pulaski village
2 984	2 917	96.8	10	21	21	-	-	15	11	Brown County (part)
2	2	100.0	-	-	-	-	-	-	-	Oconto County (part)
45	45	100.0	-	-	-	-	-	-	-	Shawano County (part)
381	374	98.2	1	6	-	-	-	-	-	Pulaski town, Iowa County
1 172	1 163	98.5	1	3	1	-	-	4	3	Quincy town, Adams County
70 433	51 962	63.5	16 349	229	473	30	106	1 284	1 139	Racine city, Racine County
216	195	87.8	-	20	-	-	-	1	1	Radisson village, Sawyer County
461	412	88.6	-	29	-	-	-	20	20	Radisson town, Sawyer County
2 862	2 820	96.3	9	2	7	-	-	24	23	Randall town, Kenosha County
1 842	1 825	97.6	2	1	3	-	-	11	11	Randolph village
520	520	99.4	-	-	-	-	-	-	-	Columbia County (part)
1 322	1 305	97.0	2	1	3	-	-	11	11	Dodge County (part)
682	680	97.3	1	-	1	-	-	-	-	Randolph town, Columbia County
1 526	1 499	96.6	-	9	2	4	-	12	9	Random Lake village, Sheboygan County
840	813	96.7	-	7	7	-	-	13	13	Rantoul town, Calumet County
3 475	3 413	97.1	16	9	18	-	-	19	14	Raymond town, Racine County
395	395	100.0	-	-	-	-	-	-	-	Readstown village, Vernon County
1 664	1 633	97.6	-	2	17	-	1	11	11	Red Cedar town, Dunn County
1 008	964	92.7	9	12	-	-	-	23	23	Redgranite village, Waushara County
1 471	1 456	98.6	2	3	-	-	-	10	10	Red River town, Kewaunee County
943	437	44.5	-	481	1	-	-	24	24	Red Springs town, Shawano County
7 703	7 568	96.7	13	59	15	1	-	47	46	Reedsburg city, Sauk County
1 231	1 224	99.0	-	4	2	-	-	1	1	Reedsburg town, Sauk County
1 177	1 158	97.6	-	16	-	-	-	3	3	Reedsville village, Manitowoc County
695	688	97.9	1	3	-	-	-	3	1	Reeseville village, Dodge County
1 181	1 173	98.5	-	-	2	-	-	6	6	Reid town, Marathon County
305	290	95.1	4	5	1	-	-	5	5	Remington town, Wood County
739	732	98.9	-	-	-	-	-	7	5	Reseburg town, Clark County
436	77	17.7	-	358	-	-	-	1	1	Reserve CDP, Sawyer County
310	299	96.1	-	1	-	-	-	10	10	Rewey village, Iowa County

Table 4. **Race and Hispanic or Latino: 2000**—Con.

[For information on confidentiality protection, nonsampling error, and definitions, see text]

State County Place and County Subdivision	Total population	Race									Hispanic or Latino (of any race)
		One race						Two or more races			
		White	Black or African American	American Indian and Alaska Native	Asian	Native Hawaiian and Other Pacific Islander	Some other race	Number	Percent of total population	Two races excluding Some other race, and three or more races	
PLACE AND COUNTY SUBDIVISION—Con.											
Rhine town, Sheboygan County	2 244	2 216	1	6	6	2	3	10	0.4	6	9
Rhinelander city, Oneida County	7 735	7 490	30	74	25	9	18	89	1.2	75	56
Rib Falls town, Marathon County	907	902	1	1	-	-	-	3	0.3	2	3
Rib Lake village, Taylor County	878	868	1	2	3	-	2	2	0.2	2	3
Rib Lake town, Taylor County	768	755	-	1	9	-	1	2	0.3	2	4
Rib Mountain CDP, Marathon County	6 059	5 820	10	14	169	-	14	32	0.5	31	37
Rib Mountain town, Marathon County	7 556	7 291	9	16	189	-	15	36	0.5	35	36
Rice Lake city, Barron County	8 320	8 063	11	60	54	10	56	66	0.8	61	125
Rice Lake town, Barron County	3 026	2 973	5	7	8	1	12	20	0.7	20	29
Richfield town, Adams County	144	143	-	-	-	-	-	1	0.7	1	-
Richfield town, Washington County	10 373	10 195	24	4	69	7	11	63	0.6	47	73
Richfield town, Wood County	1 523	1 493	2	2	25	-	-	1	0.1	-	-
Richford town, Waushara County	588	558	7	5	-	5	12	1	0.2	-	24
Richland town, Richland County	1 364	1 352	-	1	3	-	4	4	0.3	4	11
Richland town, Rusk County	206	199	1	2	2	-	-	2	1.0	2	-
Richland Center city, Richland County	5 114	5 023	8	13	17	-	18	35	0.7	31	47
Richmond town, St. Croix County	1 556	1 536	1	5	9	-	-	5	0.3	5	5
Richmond town, Shawano County	1 719	1 627	3	63	3	-	8	15	0.9	11	22
Richmond town, Walworth County	1 835	1 772	1	7	8	-	42	5	0.3	5	83
Richwood town, Richland County	618	609	2	1	-	-	4	2	0.3	-	6
Ridgeland village, Dunn County	265	263	-	-	-	-	1	1	0.4	1	1
Ridgeville town, Monroe County	491	478	-	2	1	-	10	-	-	-	20
Ridgeway village, Iowa County	689	677	-	1	9	-	-	2	0.3	1	-
Ridgeway town, Iowa County	581	574	1	1	1	-	1	3	0.5	3	2
Rietbrock town, Marathon County	927	920	1	-	3	-	-	3	0.3	2	4
Ringle town, Marathon County	1 408	1 374	1	12	1	-	-	20	1.4	5	5
Rio village, Columbia County	938	920	1	2	-	-	7	8	0.9	5	16
Ripon city, Fond du Lac County	6 828	6 672	13	11	34	-	59	39	0.6	27	151
Ripon town, Fond du Lac County	2 001	1 936	15	8	13	2	10	17	0.8	12	46
River Falls city	12 560	12 129	66	45	128	11	40	141	1.1	120	119
Pierce County (part)	10 242	9 885	54	31	110	9	35	118	1.2	102	94
St. Croix County (part)	2 318	2 244	12	14	18	2	5	23	1.0	18	25
River Falls town, Pierce County	2 304	2 264	7	2	5	1	12	13	0.6	9	29
River Hills village, Milwaukee County	1 631	1 398	80	2	123	-	1	27	1.7	21	34
Riverview town, Oconto County	829	815	-	3	-	-	1	10	1.2	10	3
Roberts village, St. Croix County	969	949	1	5	4	-	3	7	0.7	7	9
Rochester village, Racine County	1 149	1 118	1	4	2	-	8	16	1.4	10	40
Rochester town, Racine County	2 254	2 213	7	6	5	1	12	10	0.4	8	52
Rock town, Rock County	3 338	3 187	40	10	13	9	36	43	1.3	33	70
Rock town, Wood County	856	853	-	-	1	-	1	1	0.1	-	2
Rockbridge town, Richland County	721	707	5	1	1	-	-	7	1.0	7	8
Rock Creek town, Dunn County	793	769	1	-	13	-	3	7	0.9	6	3
Rockdale village, Dane County	214	212	1	-	-	-	-	1	0.5	-	1
Rock Elm town, Pierce County	504	493	2	5	-	-	2	2	0.4	1	-
Rock Falls town, Lincoln County	598	589	-	2	1	-	1	5	0.8	5	5
Rockland town, Brown County	1 522	1 509	1	3	-	-	-	9	0.6	9	12
Rockland village	628	618	1	1	3	-	-	5	0.8	5	1
La Crosse County (part)	625	615	1	1	3	-	-	5	0.8	5	1
Monroe County (part)	3	3	-	-	-	-	-	-	-	-	-
Rockland town, Manitowoc County	896	880	-	4	-	-	9	3	0.3	3	16
Rock Springs village, Sauk County	425	422	1	2	-	-	-	-	-	-	5
Rolling town, Langlade County	1 452	1 426	-	8	1	-	-	17	1.2	17	16
Rome town, Adams County	2 656	2 614	-	7	12	-	1	22	0.8	20	7
Rome CDP, Jefferson County	574	570	1	2	-	-	-	1	0.2	1	3
Roosevelt town, Burnett County	197	194	-	3	-	-	-	-	-	-	-
Roosevelt town, Taylor County	444	444	-	-	-	-	-	-	-	-	-
Rose town, Waushara County	595	581	2	-	-	-	6	6	1.0	6	17
Rosendale village, Fond du Lac County	923	920	-	1	-	-	-	2	0.2	2	3
Rosendale town, Fond du Lac County	783	771	-	5	-	-	5	2	0.3	2	5
Rosholt village, Portage County	518	511	-	2	-	-	4	1	0.2	1	11
Ross town, Forest County	167	167	-	-	-	-	-	-	-	-	-
Rothschild village, Marathon County	4 970	4 779	14	14	143	1	4	15	0.3	14	14
Round Lake town, Sawyer County	962	946	1	3	2	-	7	3	0.3	3	4
Roxbury town, Dane County	1 700	1 694	-	2	-	-	2	2	0.1	2	6
Royalton town, Waupaca County	1 523	1 501	1	5	8	-	-	8	0.5	7	1
Rubicon town, Dodge County	2 005	1 979	3	1	2	-	3	17	0.8	12	14
Ruby town, Chippewa County	446	444	-	1	-	-	1	-	-	-	1
Rudolph village, Wood County	423	402	1	3	10	-	-	7	1.7	7	6
Rudolph town, Wood County	1 161	1 125	3	-	29	-	-	4	0.3	3	5
Rushford town, Winnebago County	1 471	1 448	1	2	1	-	5	14	1.0	14	20
Rush River town, St. Croix County	498	482	1	2	6	-	-	7	1.4	7	-
Rusk town, Burnett County	420	407	-	10	-	2	-	1	0.2	1	-
Rusk town, Rusk County	475	470	-	-	-	-	1	4	0.8	2	7
Russell town, Bayfield County	1 216	257	-	943	1	-	1	14	1.2	14	26
Russell town, Lincoln County	693	681	1	-	-	-	5	6	0.9	5	6
Russell town, Sheboygan County	399	397	-	-	2	-	-	-	-	-	3
Rutland town, Dane County	1 887	1 853	6	-	15	-	5	8	0.4	7	22
St. Cloud village, Fond du Lac County	497	495	-	1	-	-	1	-	-	-	4
St. Croix Falls city, Polk County	2 033	2 001	1	6	4	-	11	10	0.5	9	27
St. Croix Falls town, Polk County	1 119	1 102	-	1	6	-	2	8	0.7	8	5
St. Francis city, Milwaukee County	8 662	8 122	84	76	91	2	130	157	1.8	117	392
St. Germain town, Vilas County	1 932	1 898	4	5	7	-	5	13	0.7	11	19
St. Joseph town, St. Croix County	3 436	3 365	9	9	21	5	8	19	0.6	15	26

Table 4. **Race and Hispanic or Latino: 2000**—Con.

[For information on confidentiality protection, nonsampling error, and definitions, see text]

Not Hispanic or Latino										
	One race							Two or more races		
	White									**State** **County** **Place and County Subdivision**
Total	Number	Percent of total population	Black or African American	American Indian and Alaska Native	Asian	Native Hawaiian and Other Pacific Islander	Some other race	Total	Two races excluding Some other race, and three or more races	
										PLACE AND COUNTY SUBDIVISION—Con.
2 235	2 213	98.6	1	6	6	2	-	7	6	Rhine town, Sheboygan County
7 679	7 464	96.5	30	66	25	8	1	85	75	Rhinelander city, Oneida County
904	901	99.3	-	1	-	-	-	2	2	Rib Falls town, Marathon County
875	867	98.7	1	2	3	-	-	2	2	Rib Lake village, Taylor County
764	751	97.8	-	1	9	-	1	2	2	Rib Lake town, Taylor County
6 022	5 799	95.7	9	14	168	-	-	32	31	Rib Mountain CDP, Marathon County
7 520	7 266	96.2	8	16	188	-	6	36	35	Rib Mountain town, Marathon County
8 195	8 008	96.3	9	58	51	7	1	61	58	Rice Lake city, Barron County
2 997	2 953	97.6	5	7	8	1	3	20	20	Rice Lake town, Barron County
144	143	99.3	-	-	-	-	-	1	1	Richfield town, Adams County
10 300	10 146	97.8	24	4	69	7	1	49	46	Richfield town, Washington County
1 523	1 493	98.0	2	2	25	-	-	1	-	Richfield town, Wood County
564	553	94.0	1	5	-	5	-	-	-	Richford town, Waushara County
1 353	1 345	98.6	-	1	3	-	-	4	4	Richland town, Richland County
206	199	96.6	1	2	2	-	-	2	2	Richland town, Rusk County
5 067	4 995	97.7	7	13	17	-	2	33	31	Richland Center city, Richland County
1 551	1 531	98.4	1	5	9	-	-	5	5	Richmond town, St. Croix County
1 697	1 622	94.4	3	58	3	-	-	11	11	Richmond town, Shawano County
1 752	1 733	94.4	1	4	8	-	1	5	5	Richmond town, Walworth County
612	609	98.5	2	1	-	-	-	-	-	Richwood town, Richland County
264	263	99.2	-	-	-	-	-	1	1	Ridgeland village, Dunn County
471	468	95.3	-	2	1	-	-	-	-	Ridgeville town, Monroe County
689	677	98.3	-	1	9	-	-	2	1	Ridgeway village, Iowa County
579	573	98.6	1	1	1	-	1	2	2	Ridgeway town, Iowa County
923	916	98.8	1	-	3	-	-	3	2	Rietbrock town, Marathon County
1 403	1 371	97.4	1	12	1	-	-	18	5	Ringle town, Marathon County
922	907	96.7	1	2	-	-	6	6	5	Rio village, Columbia County
6 677	6 589	96.5	13	11	34	-	-	30	27	Ripon city, Fond du Lac County
1 955	1 902	95.1	15	8	13	2	1	14	12	Ripon town, Fond du Lac County
12 441	12 063	96.0	66	45	128	9	10	120	112	River Falls city
10 148	9 830	96.0	54	31	110	7	10	106	99	Pierce County (part)
2 293	2 233	96.3	12	14	18	2	-	14	13	St. Croix County (part)
2 275	2 248	97.6	7	2	5	1	3	9	9	River Falls town, Pierce County
1 597	1 368	83.9	80	2	122	-	1	24	20	River Hills village, Milwaukee County
826	813	98.1	-	3	-	-	-	10	10	Riverview town, Oconto County
960	943	97.3	1	5	4	-	-	7	7	Roberts village, St. Croix County
1 109	1 092	95.0	1	4	2	-	-	10	10	Rochester village, Racine County
2 202	2 177	96.6	5	6	5	1	-	8	8	Rochester town, Racine County
3 268	3 155	94.5	40	10	13	6	2	42	33	Rock town, Rock County
854	853	99.6	-	-	1	-	-	-	-	Rock town, Wood County
713	701	97.2	5	1	1	-	-	5	5	Rockbridge town, Richland County
790	769	97.0	1	-	13	-	-	7	6	Rock Creek town, Dunn County
213	212	99.1	1	-	-	-	-	-	-	Rockdale village, Dane County
504	493	97.8	2	5	-	-	2	2	1	Rock Elm town, Pierce County
593	585	97.8	-	2	1	-	-	5	5	Rock Falls town, Lincoln County
1 510	1 498	98.4	1	3	-	-	-	8	8	Rockland town, Brown County
627	617	98.2	1	1	3	-	-	5	5	Rockland village
624	614	98.2	1	1	3	-	-	5	5	La Crosse County (part)
3	3	100.0	-	-	-	-	-	-	-	Monroe County (part)
880	873	97.4	-	4	-	-	-	3	3	Rockland town, Manitowoc County
420	417	98.1	1	2	-	-	-	-	-	Rock Springs village, Sauk County
1 436	1 413	97.3	-	8	1	-	-	14	14	Rolling town, Langlade County
2 649	2 609	98.2	-	7	12	-	-	21	20	Rome town, Adams County
571	568	99.0	1	2	-	-	-	-	-	Rome CDP, Jefferson County
197	194	98.5	-	3	-	-	-	-	-	Roosevelt town, Burnett County
444	444	100.0	-	-	-	-	-	-	-	Roosevelt town, Taylor County
578	570	95.8	2	-	-	-	-	6	6	Rose town, Waushara County
920	917	99.3	-	1	-	-	-	2	2	Rosendale village, Fond du Lac County
778	771	98.5	-	5	-	-	-	2	2	Rosendale town, Fond du Lac County
507	504	97.3	-	2	-	-	-	1	1	Rosholt village, Portage County
167	167	100.0	-	-	-	-	-	-	-	Ross town, Forest County
4 956	4 769	96.0	14	13	143	1	1	15	14	Rothschild village, Marathon County
958	943	98.0	1	3	2	-	6	3	3	Round Lake town, Sawyer County
1 694	1 690	99.4	-	2	-	-	-	2	2	Roxbury town, Dane County
1 522	1 500	98.5	1	5	8	-	-	8	7	Royalton town, Waupaca County
1 991	1 969	98.2	3	1	2	-	-	16	12	Rubicon town, Dodge County
445	444	99.6	-	1	-	-	-	-	-	Ruby town, Chippewa County
417	396	93.6	1	3	10	-	-	7	7	Rudolph village, Wood County
1 156	1 121	96.6	3	-	29	-	-	3	3	Rudolph town, Wood County
1 451	1 433	97.4	1	2	1	-	-	14	14	Rushford town, Winnebago County
498	482	96.8	1	2	6	-	-	7	7	Rush River town, St. Croix County
420	407	96.9	-	10	-	2	-	1	1	Rusk town, Burnett County
468	464	97.7	-	-	-	-	-	4	2	Rusk town, Rusk County
1 190	255	21.0	-	920	1	-	-	14	14	Russell town, Bayfield County
687	681	98.3	1	-	-	-	-	5	4	Russell town, Lincoln County
396	394	98.7	-	-	2	-	-	-	-	Russell town, Sheboygan County
1 865	1 836	97.3	6	-	15	-	1	7	7	Rutland town, Dane County
493	491	98.8	-	1	-	-	1	-	-	St. Cloud village, Fond du Lac County
2 006	1 987	97.7	1	6	2	-	-	10	9	St. Croix Falls city, Polk County
1 114	1 099	98.2	-	1	6	-	-	8	8	St. Croix Falls town, Polk County
8 270	7 914	91.4	80	63	91	2	3	117	104	St. Francis city, Milwaukee County
1 913	1 885	97.6	4	5	7	-	1	11	11	St. Germain town, Vilas County
3 410	3 351	97.5	9	8	21	5	-	16	15	St. Joseph town, St. Croix County

Table 4. **Race and Hispanic or Latino: 2000**—Con.

[For information on confidentiality protection, nonsampling error, and definitions, see text]

State County Place and County Subdivision	Total population	Race									Hispanic or Latino (of any race)
		One race						Two or more races			
		White	Black or African American	American Indian and Alaska Native	Asian	Native Hawaiian and Other Pacific Islander	Some other race	Number	Percent of total population	Two races excluding Some other race, and three or more races	
PLACE AND COUNTY SUBDIVISION—Con.											
St. Lawrence town, Waupaca County	740	730	-	4	1	-	1	4	0.5	4	9
St. Marie town, Green Lake County	341	338	1	-	-	-	-	2	0.6	2	-
St. Nazianz village, Manitowoc County	749	725	1	1	1	-	4	17	2.3	12	17
Salem town, Kenosha County	9 871	9 607	52	32	30	2	79	69	0.7	53	248
Salem town, Pierce County	505	504	-	-	-	-	-	1	0.2	1	4
Sampson town, Chippewa County	816	811	-	-	1	-	-	4	0.5	4	-
Sanborn town, Ashland County	1 272	165	-	1 075	1	-	2	29	2.3	25	41
Sand Creek town, Dunn County	586	578	-	1	3	-	-	4	0.7	2	1
Sand Lake town, Burnett County	556	417	-	125	-	1	1	12	2.2	8	9
Sand Lake town, Sawyer County	774	650	-	115	1	-	2	6	0.8	6	5
Saratoga town, Wood County	5 383	5 244	9	38	31	-	17	44	0.8	40	29
Sarona town, Washburn County	382	368	-	1	1	1	-	11	2.9	11	2
Sauk City village, Sauk County	3 109	3 016	12	7	6	-	45	23	0.7	18	117
Saukville village, Ozaukee County	4 068	3 963	23	6	25	-	13	38	0.9	28	89
Saukville town, Ozaukee County	1 755	1 725	5	7	4	-	10	4	0.2	1	23
Saxeville town, Waushara County	974	964	-	-	-	-	3	7	0.7	5	11
Saxon town, Iron County	350	340	2	3	-	-	-	5	1.4	4	-
Scandinavia village, Waupaca County	349	344	1	4	-	-	-	-	-	-	-
Scandinavia town, Waupaca County	1 075	1 055	-	2	3	1	1	13	1.2	12	5
Schleswig town, Manitowoc County	1 900	1 877	1	6	2	-	-	14	0.7	12	8
Schley town, Lincoln County	909	901	-	-	5	-	2	1	0.1	1	8
Schoepke town, Oneida County	352	346	-	1	-	-	-	5	1.4	5	-
Schofield city, Marathon County	2 117	2 025	8	6	46	1	12	19	0.9	18	28
Scott town, Brown County	3 712	3 568	60	13	24	-	21	26	0.7	16	55
Scott town, Burnett County	590	580	5	3	-	1	-	1	0.2	1	-
Scott town, Columbia County	791	756	-	-	-	-	5	30	3.8	-	17
Scott town, Crawford County	503	498	1	-	-	-	-	4	0.8	4	4
Scott town, Lincoln County	1 287	1 272	2	3	1	-	-	9	0.7	8	6
Scott town, Monroe County	117	110	4	3	-	-	-	-	-	-	-
Scott town, Sheboygan County	1 804	1 768	1	5	11	-	-	19	1.1	15	16
Seif town, Clark County	212	212	-	-	-	-	-	-	-	-	-
Seneca town, Crawford County	893	883	-	-	1	1	2	6	0.7	6	9
Seneca town, Green Lake County	424	413	1	1	-	1	-	8	1.9	8	2
Seneca town, Shawano County	567	538	-	12	2	-	1	14	2.5	14	3
Seneca town, Wood County	1 202	1 090	-	72	28	-	-	12	1.0	9	11
Sevastopol town, Door County	2 667	2 616	1	8	5	-	20	17	0.6	7	36
Seven Mile Creek town, Juneau County	369	362	4	3	-	-	-	-	-	-	1
Seymour CDP, Eau Claire County	1 474	1 434	2	13	12	-	3	10	0.7	9	10
Seymour town, Eau Claire County	2 978	2 914	3	16	25	1	3	16	0.5	14	25
Seymour town, Lafayette County	363	362	-	1	-	-	-	-	-	-	-
Seymour city, Outagamie County	3 335	3 190	5	82	5	2	15	36	1.1	28	40
Seymour town, Outagamie County	1 216	1 169	1	28	1	-	5	12	1.0	10	17
Shanagolden town, Ashland County	150	148	-	2	-	-	-	-	-	-	-
Sharon town, Portage County	1 936	1 919	-	2	5	-	3	7	0.4	6	12
Sharon village, Walworth County	1 549	1 446	9	7	7	-	56	24	1.5	13	113
Sharon town, Walworth County	912	898	-	-	1	-	5	8	0.9	2	20
Shawano city, Shawano County	8 298	7 388	27	654	45	10	46	128	1.5	105	134
Sheboygan city, Sheboygan County	50 792	44 507	436	242	3 290	18	1 447	852	1.7	526	3 034
Sheboygan town, Sheboygan County	5 874	5 646	7	9	145	-	32	35	0.6	25	68
Sheboygan Falls city, Sheboygan County	6 772	6 640	23	21	20	-	20	48	0.7	44	58
Sheboygan Falls town, Sheboygan County	1 706	1 675	-	6	19	-	1	5	0.3	3	9
Shelby town, La Crosse County	4 687	4 541	15	13	79	1	5	33	0.7	33	34
Sheldon town, Monroe County	682	673	2	-	-	-	2	5	0.7	1	8
Sheldon village, Rusk County	256	255	-	-	-	-	1	-	-	-	-
Shell Lake city, Washburn County	1 309	1 291	1	5	1	-	1	10	0.8	8	13
Sheridan town, Dunn County	483	475	1	2	-	-	-	5	1.0	5	3
Sherman town, Clark County	831	814	1	-	-	-	6	10	1.2	10	22
Sherman town, Dunn County	748	741	2	2	1	-	1	1	0.1	1	1
Sherman town, Iron County	336	333	-	2	-	-	-	1	0.3	1	-
Sherman town, Sheboygan County	1 520	1 495	4	2	1	-	12	6	0.4	6	22
Sherry town, Wood County	809	783	-	2	11	-	4	9	1.1	9	8
Sherwood village, Calumet County	1 550	1 521	3	5	14	-	2	5	0.3	5	15
Sherwood town, Clark County	252	243	2	1	-	-	1	5	2.0	5	1
Shields town, Dodge County	554	551	1	1	-	-	-	1	0.2	1	5
Shields town, Marquette County	456	454	-	1	-	-	-	1	0.2	1	-
Shiocton village, Outagamie County	954	907	-	4	-	-	38	5	0.5	3	64
Shorewood village, Milwaukee County	13 763	12 584	332	32	439	5	116	255	1.9	185	345
Shorewood Hills village, Dane County	1 732	1 593	25	2	49	-	28	35	2.0	27	55
Shullsburg city, Lafayette County	1 246	1 240	-	-	2	-	-	4	0.3	4	-
Shullsburg town, Lafayette County	364	359	-	2	1	-	-	2	0.5	2	-
Sigel town, Chippewa County	825	810	1	4	2	-	2	6	0.7	6	2
Sigel town, Wood County	1 130	1 122	1	3	-	-	-	4	0.4	4	2
Silver Cliff town, Marinette County	529	519	1	4	-	-	-	5	0.9	4	1
Silver Lake village, Kenosha County	2 341	2 268	2	13	4	-	19	35	1.5	20	72
Sioux Creek town, Barron County	689	684	-	2	-	-	-	3	0.4	3	-
Siren village, Burnett County	988	947	1	20	3	1	1	15	1.5	14	1
Siren town, Burnett County	873	848	1	14	1	1	1	7	0.8	6	8
Sister Bay village, Door County	886	872	1	7	2	-	1	3	0.3	3	6
Skanawan town, Lincoln County	354	353	-	-	-	-	-	1	0.3	-	-
Slinger village, Washington County	3 901	3 821	10	6	7	2	16	39	1.0	27	54
Smelser town, Grant County	756	751	1	-	-	-	-	4	0.5	4	-
Soldiers Grove village, Crawford County	653	646	-	1	-	-	1	5	0.8	4	3
Solon Springs village, Douglas County	576	544	4	13	8	-	-	7	1.2	7	3
Solon Springs town, Douglas County	807	789	2	8	1	-	-	7	0.9	6	2
Somers town, Kenosha County	9 059	8 295	293	25	112	4	174	156	1.7	96	371

Table 4. **Race and Hispanic or Latino: 2000**—Con.

[For information on confidentiality protection, nonsampling error, and definitions, see text]

Not Hispanic or Latino										
	One race							Two or more races		
	White									**State** **County** **Place and County Subdivision**
Total	Number	Percent of total population	Black or African American	American Indian and Alaska Native	Asian	Native Hawaiian and Other Pacific Islander	Some other race	Total	Two races excluding Some other race, and three or more races	
										PLACE AND COUNTY SUBDIVISION—Con.
731	726	98.1	-	3	1	-	-	1	1	St. Lawrence town, Waupaca County
341	338	99.1	1	-	-	-	-	2	2	St. Marie town, Green Lake County
732	716	95.6	1	1	1	-	-	13	8	St. Nazianz village, Manitowoc County
9 623	9 453	95.8	50	25	29	2	10	54	45	Salem town, Kenosha County
501	500	99.0	-	-	-	-	-	1	1	Salem town, Pierce County
816	811	99.4	-	-	1	-	-	4	4	Sampson town, Chippewa County
1 231	162	12.7	-	1 042	1	-	-	26	25	Sanborn town, Ashland County
585	577	98.5	-	1	3	-	-	4	2	Sand Creek town, Dunn County
547	413	74.3	-	123	-	1	-	10	8	Sand Lake town, Burnett County
769	646	83.5	-	115	1	-	1	6	6	Sand Lake town, Sawyer County
5 354	5 231	97.2	9	35	31	-	4	44	40	Saratoga town, Wood County
380	366	95.8	-	1	1	1	-	11	11	Sarona town, Washburn County
2 992	2 951	94.9	9	7	6	-	3	16	15	Sauk City village, Sauk County
3 979	3 896	95.8	23	6	25	-	-	29	27	Saukville village, Ozaukee County
1 732	1 715	97.7	5	7	4	-	-	1	1	Saukville town, Ozaukee County
963	958	98.4	-	-	-	-	-	5	5	Saxeville town, Waushara County
350	340	97.1	2	3	-	-	-	5	4	Saxon town, Iron County
349	344	98.6	1	4	-	-	-	-	-	Scandinavia village, Waupaca County
1 070	1 055	98.1	-	2	3	1	-	9	9	Scandinavia town, Waupaca County
1 892	1 869	98.4	1	6	2	-	-	14	12	Schleswig town, Manitowoc County
901	895	98.5	-	-	5	-	-	1	1	Schley town, Lincoln County
352	346	98.3	-	1	-	-	-	5	5	Schoepke town, Oneida County
2 089	2 013	95.1	6	5	46	1	-	18	18	Schofield city, Marathon County
3 657	3 543	95.4	57	12	24	-	4	17	16	Scott town, Brown County
590	580	98.3	5	3	-	1	-	1	1	Scott town, Burnett County
774	744	94.1	-	-	-	-	-	30	-	Scott town, Columbia County
499	494	98.2	1	-	-	-	-	4	4	Scott town, Crawford County
1 281	1 267	98.4	2	3	1	-	-	8	8	Scott town, Lincoln County
117	110	94.0	4	3	-	-	-	-	-	Scott town, Monroe County
1 788	1 760	97.6	1	5	11	-	-	11	10	Scott town, Sheboygan County
212	212	100.0	-	-	-	-	-	-	-	Seif town, Clark County
884	876	98.1	-	-	1	1	-	6	6	Seneca town, Crawford County
422	412	97.2	1	1	-	-	-	8	8	Seneca town, Green Lake County
564	536	94.5	-	12	2	-	-	14	14	Seneca town, Shawano County
1 191	1 082	90.0	-	72	28	-	-	9	9	Seneca town, Wood County
2 631	2 601	97.5	1	8	5	-	1	15	7	Sevastopol town, Door County
368	361	97.8	4	3	-	-	-	-	-	Seven Mile Creek town, Juneau County
1 464	1 428	96.9	2	13	12	-	-	9	9	Seymour CDP, Eau Claire County
2 953	2 894	97.2	2	16	25	1	-	15	14	Seymour town, Eau Claire County
363	362	99.7	-	1	-	-	-	-	-	Seymour town, Lafayette County
3 295	3 169	95.0	5	81	5	2	-	33	28	Seymour city, Outagamie County
1 199	1 160	95.4	1	27	1	-	-	10	10	Seymour town, Outagamie County
150	148	98.7	-	2	-	-	-	-	-	Shanagolden town, Ashland County
1 924	1 912	98.8	-	2	5	-	-	5	4	Sharon town, Portage County
1 436	1 392	89.9	9	7	6	-	1	21	13	Sharon village, Walworth County
892	887	97.3	-	-	1	-	1	3	2	Sharon town, Walworth County
8 164	7 346	88.5	27	630	45	10	1	105	103	Shawano city, Shawano County
47 758	43 189	85.0	410	198	3 266	4	23	668	501	Sheboygan city, Sheboygan County
5 806	5 617	95.6	7	8	145	-	1	28	23	Sheboygan town, Sheboygan County
6 714	6 606	97.5	23	18	20	-	2	45	43	Sheboygan Falls city, Sheboygan County
1 697	1 668	97.8	-	6	19	-	-	4	3	Sheboygan Falls town, Sheboygan County
4 653	4 513	96.3	14	12	79	1	2	32	32	Shelby town, La Crosse County
674	671	98.4	2	-	-	-	-	1	1	Sheldon town, Monroe County
256	255	99.6	-	-	-	-	1	-	-	Sheldon village, Rusk County
1 296	1 280	97.8	1	5	1	-	-	9	8	Shell Lake city, Washburn County
480	472	97.7	1	2	-	-	-	5	5	Sheridan town, Dunn County
809	798	96.0	1	-	-	-	-	10	10	Sherman town, Clark County
747	741	99.1	2	2	1	-	-	1	1	Sherman town, Dunn County
336	333	99.1	-	2	-	-	-	1	1	Sherman town, Iron County
1 498	1 485	97.7	4	2	1	-	-	6	6	Sherman town, Sheboygan County
801	779	96.3	-	2	11	-	-	9	9	Sherry town, Wood County
1 535	1 513	97.6	1	2	14	-	-	5	5	Sherwood village, Calumet County
251	243	96.4	2	1	-	-	-	5	5	Sherwood town, Clark County
549	546	98.6	1	1	-	-	-	1	1	Shields town, Dodge County
456	454	99.6	-	1	-	-	-	1	1	Shields town, Marquette County
890	886	92.9	-	1	-	-	-	3	3	Shiocton village, Outagamie County
13 418	12 365	89.8	326	29	439	4	35	220	177	Shorewood village, Milwaukee County
1 677	1 565	90.4	25	1	49	-	11	26	22	Shorewood Hills village, Dane County
1 246	1 240	99.5	-	-	2	-	-	4	4	Shullsburg city, Lafayette County
364	359	98.6	-	2	1	-	-	2	2	Shullsburg town, Lafayette County
823	810	98.2	1	4	2	-	1	5	5	Sigel town, Chippewa County
1 128	1 120	99.1	1	3	-	-	-	4	4	Sigel town, Wood County
528	519	98.1	1	4	-	-	-	4	4	Silver Cliff town, Marinette County
2 269	2 231	95.3	2	12	4	-	-	20	19	Silver Lake village, Kenosha County
689	684	99.3	-	2	-	-	-	3	3	Sioux Creek town, Barron County
987	947	95.9	1	20	3	1	-	15	14	Siren village, Burnett County
865	843	96.6	-	14	1	1	-	6	5	Siren town, Burnett County
880	870	98.2	1	6	2	-	-	1	1	Sister Bay village, Door County
354	353	99.7	-	-	-	-	-	1	-	Skanawan town, Lincoln County
3 847	3 790	97.2	10	6	7	2	1	31	27	Slinger village, Washington County
756	751	99.3	1	-	-	-	-	4	4	Smelser town, Grant County
650	644	98.6	-	1	-	-	-	5	4	Soldiers Grove village, Crawford County
573	543	94.3	4	11	8	-	-	7	7	Solon Springs village, Douglas County
805	787	97.5	2	8	1	-	-	7	6	Solon Springs town, Douglas County
8 688	8 141	89.9	283	24	112	3	12	113	84	Somers town, Kenosha County

Table 4. **Race and Hispanic or Latino: 2000**—Con.

[For information on confidentiality protection, nonsampling error, and definitions, see text]

State County Place and County Subdivision	Total population	Race									Hispanic or Latino (of any race)
		One race						Two or more races			
		White	Black or African American	American Indian and Alaska Native	Asian	Native Hawaiian and Other Pacific Islander	Some other race	Number	Percent of total population	Two races excluding Some other race, and three or more races	
PLACE AND COUNTY SUBDIVISION—Con.											
Somerset village, St. Croix County	1 556	1 507	12	7	1	-	7	22	1.4	19	18
Somerset town, St. Croix County	2 644	2 583	1	8	24	1	3	24	0.9	16	10
Somo town, Lincoln County	121	121	-	-	-	-	-	-	-	-	-
South Fork town, Rusk County	120	119	-	-	1	-	-	-	-	-	1
South Lancaster town, Grant County	808	805	-	-	2	-	-	1	0.1	1	-
South Milwaukee city, Milwaukee County	21 256	20 153	222	123	147	9	289	313	1.5	208	852
South Wayne village, Lafayette County	484	482	-	-	-	-	-	2	0.4	1	-
Sparta city, Monroe County	8 648	8 386	60	29	54	4	49	66	0.8	57	157
Sparta town, Monroe County	2 750	2 717	1	5	12	1	2	12	0.4	12	9
Spencer village, Marathon County	1 932	1 916	1	5	1	-	5	4	0.2	4	18
Spencer town, Marathon County	1 341	1 320	-	4	5	-	10	2	0.1	2	12
Spider Lake town, Sawyer County	391	379	1	4	-	-	2	5	1.3	5	-
Spirit town, Price County	315	310	2	2	-	-	-	1	0.3	1	-
Spooner city, Washburn County	2 653	2 546	11	54	1	-	10	31	1.2	26	32
Spooner town, Washburn County	677	652	5	8	4	-	-	8	1.2	5	7
Spring Brook town, Dunn County	1 320	1 306	-	-	2	-	5	7	0.5	5	11
Springbrook town, Washburn County	536	518	1	8	2	-	1	6	1.1	6	9
Springdale town, Dane County	1 530	1 484	10	2	6	2	6	20	1.3	11	20
Springfield town, Dane County	2 762	2 698	15	2	15	-	10	22	0.8	20	20
Springfield town, Jackson County	567	549	1	9	1	-	-	7	1.2	5	-
Springfield town, Marquette County	628	611	-	11	-	-	3	3	0.5	1	8
Springfield town, St. Croix County	808	769	1	1	24	-	3	10	1.2	9	4
Spring Green village, Sauk County	1 444	1 433	2	2	1	1	1	4	0.3	4	2
Spring Green town, Sauk County	1 585	1 564	2	3	1	-	2	13	0.8	10	17
Spring Grove town, Green County	861	832	11	3	2	-	1	12	1.4	11	5
Spring Lake town, Pierce County	550	544	-	1	1	-	-	4	0.7	4	1
Spring Prairie town, Walworth County	2 089	2 042	17	8	4	-	3	15	0.7	14	29
Springvale town, Columbia County	550	536	1	3	1	-	-	9	1.6	9	1
Springvale town, Fond du Lac County	727	724	-	1	1	-	-	1	0.1	1	4
Spring Valley village	1 189	1 175	1	2	1	-	-	10	0.8	7	7
Pierce County (part)	1 187	1 173	1	2	1	-	-	10	0.8	7	7
St. Croix County (part)	2	2	-	-	-	-	-	-	-	-	-
Spring Valley town, Rock County	813	801	-	-	1	-	5	6	0.7	5	7
Springville town, Adams County	1 167	1 146	2	2	2	1	2	12	1.0	11	15
Springwater town, Waushara County	1 389	1 373	3	-	1	-	3	9	0.6	8	7
Spruce town, Oconto County	871	832	-	11	8	-	3	17	2.0	16	14
Stanfold town, Barron County	669	657	-	1	6	-	-	5	0.7	5	14
Stanley town, Barron County	2 229	2 198	1	3	13	-	-	14	0.6	14	13
Stanley city, Chippewa County	1 898	1 874	2	1	8	1	7	5	0.3	3	24
Stanton town, Dunn County	715	700	-	-	4	-	4	7	1.0	7	18
Stanton town, St. Croix County	1 003	978	-	2	5	4	2	12	1.2	11	14
Stark town, Vernon County	349	346	-	-	-	-	3	-	-	-	2
Star Prairie village, St. Croix County	574	561	1	-	12	-	-	-	-	-	1
Star Prairie town, St. Croix County	2 944	2 847	45	13	17	1	4	17	0.6	13	24
Stella town, Oneida County	633	618	-	3	1	-	1	10	1.6	10	2
Stephenson town, Marinette County	3 065	3 011	4	21	3	2	7	17	0.6	15	25
Sterling town, Polk County	724	709	-	-	10	-	1	4	0.6	1	7
Sterling town, Vernon County	713	709	1	-	1	-	-	2	0.3	1	-
Stetsonville village, Taylor County	563	556	-	-	1	-	1	5	0.9	5	4
Stettin town, Marathon County	2 191	2 120	5	4	48	-	8	6	0.3	5	14
Steuben village, Crawford County	177	176	-	1	-	-	-	-	-	-	1
Stevens Point city, Portage County	24 551	22 718	115	112	1 174	23	118	291	1.2	227	395
Stiles town, Oconto County	1 465	1 439	1	6	1	-	2	16	1.1	13	7
Stinnett town, Washburn County	263	239	-	6	-	-	1	17	6.5	17	14
Stockbridge village, Calumet County	649	641	4	1	-	-	1	2	0.3	2	1
Stockbridge town, Calumet County	1 383	1 344	5	9	11	1	2	11	0.8	11	15
Stockholm village, Pepin County	97	97	-	-	-	-	-	-	-	-	-
Stockholm town, Pepin County	75	75	-	-	-	-	-	-	-	-	-
Stockton town, Portage County	2 896	2 834	6	8	15	-	8	25	0.9	20	35
Stoddard village, Vernon County	815	808	-	1	1	-	-	5	0.6	5	1
Stone Lake town, Washburn County	544	536	-	5	1	-	-	2	0.4	2	4
Stoughton city, Dane County	12 354	11 941	114	36	87	2	44	130	1.1	111	153
Stratford village, Marathon County	1 523	1 495	-	6	18	-	-	4	0.3	3	15
Strickland town, Rusk County	300	284	-	-	-	-	12	4	1.3	4	12
Strongs Prairie town, Adams County	1 115	1 097	1	3	3	-	7	4	0.4	3	15
Strum village, Trempealeau County	1 001	990	-	-	-	-	6	5	0.5	5	14
Stubbs town, Rusk County	587	580	1	3	3	-	-	-	-	-	-
Sturgeon Bay city, Door County	9 437	9 175	31	74	35	2	43	77	0.8	62	121
Sturgeon Bay town, Door County	865	835	-	20	1	-	-	9	1.0	9	11
Sturtevant village, Racine County	5 287	4 243	835	61	21	11	44	72	1.4	48	303
Suamico town, Brown County	8 686	8 510	19	50	33	8	12	54	0.6	53	54
Sugar Camp town, Oneida County	1 781	1 758	-	10	5	-	-	8	0.4	3	7
Sugar Creek town, Walworth County	3 331	3 241	4	5	14	-	32	35	1.1	16	89
Sullivan village, Jefferson County	688	681	1	2	2	-	1	1	0.1	1	1
Sullivan town, Jefferson County	2 124	2 078	3	11	1	1	17	13	0.6	8	50
Summit town, Douglas County	1 042	1 025	-	3	2	-	-	12	1.2	11	1
Summit town, Juneau County	623	605	5	1	1	-	-	11	1.8	10	3
Summit town, Langlade County	168	163	-	-	2	1	-	2	1.2	2	-
Summit town, Waukesha County	4 999	4 862	40	7	43	-	17	30	0.6	27	70
Sumner town, Barron County	598	591	1	-	1	-	-	5	0.8	5	3
Sumner town, Jefferson County	904	894	-	3	2	1	-	4	0.4	4	3
Sumner town, Trempealeau County	806	805	-	1	-	-	-	-	-	-	-
Sumpter town, Sauk County	1 021	934	3	2	2	-	73	7	0.7	4	153
Sun Prairie city, Dane County	20 369	18 877	631	60	273	7	199	322	1.6	274	555

Table 4. **Race and Hispanic or Latino: 2000**—Con.

[For information on confidentiality protection, nonsampling error, and definitions, see text]

Not Hispanic or Latino										
	One race							Two or more races		
	White									**State** **County** **Place and County Subdivision**
Total	Number	Percent of total population	Black or African American	American Indian and Alaska Native	Asian	Native Hawaiian and Other Pacific Islander	Some other race	Total	Two races excluding Some other race, and three or more races	
										PLACE AND COUNTY SUBDIVISION—Con.
1 538	1 499	96.3	12	6	1	-	-	20	18	Somerset village, St. Croix County
2 634	2 580	97.6	1	8	24	1	-	20	16	Somerset town, St. Croix County
121	121	100.0	-	-	-	-	-	-	-	Somo town, Lincoln County
119	119	99.2	-	-	-	-	-	-	-	South Fork town, Rusk County
808	805	99.6	-	-	2	-	-	1	1	South Lancaster town, Grant County
20 404	19 682	92.6	206	110	146	9	9	242	183	South Milwaukee city, Milwaukee County
484	482	99.6	-	-	-	-	-	2	1	South Wayne village, Lafayette County
8 491	8 295	95.9	56	27	54	4	1	54	54	Sparta city, Monroe County
2 741	2 711	98.6	1	5	12	1	-	11	11	Sparta town, Monroe County
1 914	1 903	98.5	1	5	1	-	-	4	4	Spencer village, Marathon County
1 329	1 318	98.3	-	4	5	-	-	2	2	Spencer town, Marathon County
391	379	96.9	1	4	-	-	2	5	5	Spider Lake town, Sawyer County
315	310	98.4	2	2	-	-	-	1	1	Spirit town, Price County
2 621	2 536	95.6	10	47	1	-	-	27	24	Spooner city, Washburn County
670	648	95.7	5	8	4	-	-	5	5	Spooner town, Washburn County
1 309	1 302	98.6	-	-	2	-	-	5	5	Spring Brook town, Dunn County
527	511	95.3	1	8	2	-	-	5	5	Springbrook town, Washburn County
1 510	1 474	96.3	10	2	6	2	2	14	11	Springdale town, Dane County
2 742	2 683	97.1	15	2	15	-	5	22	20	Springfield town, Dane County
567	549	96.8	1	9	1	-	-	7	5	Springfield town, Jackson County
620	607	96.7	-	11	-	-	-	2	1	Springfield town, Marquette County
804	766	94.8	1	1	24	-	2	10	9	Springfield town, St. Croix County
1 442	1 432	99.2	2	2	1	1	-	4	4	Spring Green village, Sauk County
1 568	1 552	97.9	2	3	1	-	-	10	10	Spring Green town, Sauk County
856	828	96.2	11	3	2	-	-	12	11	Spring Grove town, Green County
549	543	98.7	-	1	1	-	-	4	4	Spring Lake town, Pierce County
2 060	2 020	96.7	17	8	4	-	-	11	10	Spring Prairie town, Walworth County
549	535	97.3	1	3	1	-	-	9	9	Springvale town, Columbia County
723	721	99.2	-	1	1	-	-	-	-	Springvale town, Fond du Lac County
1 182	1 172	98.6	1	2	1	-	-	6	6	Spring Valley village
1 180	1 170	98.6	1	2	1	-	-	6	6	Pierce County (part)
2	2	100.0	-	-	-	-	-	-	-	St. Croix County (part)
806	799	98.3	-	-	1	-	-	6	5	Spring Valley town, Rock County
1 152	1 134	97.2	2	2	2	1	-	11	11	Springville town, Adams County
1 382	1 369	98.6	3	-	1	-	1	8	8	Springwater town, Waushara County
857	822	94.4	-	11	8	-	-	16	16	Spruce town, Oconto County
655	643	96.1	-	1	6	-	-	5	5	Stanfold town, Barron County
2 216	2 187	98.1	1	2	13	-	-	13	13	Stanley town, Barron County
1 874	1 858	97.9	2	1	8	1	1	3	3	Stanley city, Chippewa County
697	686	95.9	-	-	4	-	-	7	7	Stanton town, Dunn County
989	967	96.4	-	1	5	4	-	12	11	Stanton town, St. Croix County
347	344	98.6	-	-	-	-	3	-	-	Stark town, Vernon County
573	560	97.6	1	-	12	-	-	-	-	Star Prairie village, St. Croix County
2 920	2 838	96.4	45	6	17	-	-	14	13	Star Prairie town, St. Croix County
631	617	97.5	-	3	1	-	-	10	10	Stella town, Oneida County
3 040	2 997	97.8	-	21	3	2	-	17	15	Stephenson town, Marinette County
717	706	97.5	-	-	10	-	-	1	1	Sterling town, Polk County
713	709	99.4	1	-	1	-	-	2	1	Sterling town, Vernon County
559	553	98.2	-	-	1	-	-	5	5	Stetsonville village, Taylor County
2 177	2 114	96.5	5	4	48	-	-	6	5	Stettin town, Marathon County
176	175	98.9	-	1	-	-	-	-	-	Steuben village, Crawford County
24 156	22 479	91.6	110	106	1 173	22	14	252	219	Stevens Point city, Portage County
1 458	1 437	98.1	1	6	1	-	-	13	13	Stiles town, Oconto County
249	226	85.9	-	6	-	-	-	17	17	Stinnett town, Washburn County
648	641	98.8	4	1	-	-	-	2	2	Stockbridge village, Calumet County
1 368	1 338	96.7	-	9	11	-	-	10	10	Stockbridge town, Calumet County
97	97	100.0	-	-	-	-	-	-	-	Stockholm village, Pepin County
75	75	100.0	-	-	-	-	-	-	-	Stockholm town, Pepin County
2 861	2 815	97.2	6	8	15	-	-	17	17	Stockton town, Portage County
814	807	99.0	-	1	1	-	-	5	5	Stoddard village, Vernon County
540	532	97.8	-	5	1	-	-	2	2	Stone Lake town, Washburn County
12 201	11 854	96.0	112	34	87	2	4	108	102	Stoughton city, Dane County
1 508	1 481	97.2	-	6	18	-	-	3	3	Stratford village, Marathon County
288	284	94.7	-	-	-	-	-	4	4	Strickland town, Rusk County
1 100	1 092	97.9	1	1	3	-	-	3	3	Strongs Prairie town, Adams County
987	982	98.1	-	-	-	-	-	5	5	Strum village, Trempealeau County
587	580	98.8	1	3	3	-	-	-	-	Stubbs town, Rusk County
9 316	9 121	96.7	27	67	35	2	-	64	61	Sturgeon Bay city, Door County
854	829	95.8	-	20	1	-	-	4	4	Sturgeon Bay town, Door County
4 984	4 025	76.1	822	58	21	-	5	53	48	Sturtevant village, Racine County
8 632	8 477	97.6	17	50	32	6	3	47	46	Suamico town, Brown County
1 774	1 755	98.5	-	10	5	-	-	4	3	Sugar Camp town, Oneida County
3 242	3 201	96.1	4	5	14	-	2	16	15	Sugar Creek town, Walworth County
687	681	99.0	1	2	2	-	-	1	1	Sullivan village, Jefferson County
2 074	2 053	96.7	3	9	1	1	1	6	6	Sullivan town, Jefferson County
1 041	1 024	98.3	-	3	2	-	-	12	11	Summit town, Douglas County
620	603	96.8	5	1	1	-	-	10	10	Summit town, Juneau County
168	163	97.0	-	-	2	1	-	2	2	Summit town, Langlade County
4 929	4 812	96.3	40	7	43	-	-	27	27	Summit town, Waukesha County
595	588	98.3	1	-	1	-	-	5	5	Sumner town, Barron County
901	892	98.7	-	3	2	-	-	4	4	Sumner town, Jefferson County
806	805	99.9	-	1	-	-	-	-	-	Sumner town, Trempealeau County
868	857	83.9	3	2	2	-	-	4	4	Sumpter town, Sauk County
19 814	18 571	91.2	623	59	273	7	23	258	249	Sun Prairie city, Dane County

Table 4. **Race and Hispanic or Latino: 2000**—Con.

[For information on confidentiality protection, nonsampling error, and definitions, see text]

State County Place and County Subdivision	Total population	Race: One race: White	Black or African American	American Indian and Alaska Native	Asian	Native Hawaiian and Other Pacific Islander	Some other race	Two or more races: Number	Percent of total population	Two races excluding Some other race, and three or more races	Hispanic or Latino (of any race)
PLACE AND COUNTY SUBDIVISION—Con.											
Sun Prairie town, Dane County	2 308	2 247	16	13	5	-	5	22	1.0	18	37
Superior city, Douglas County	27 368	25 797	186	611	230	10	72	462	1.7	403	226
Superior village, Douglas County	500	484	3	5	6	-	1	1	0.2	1	1
Superior town, Douglas County	2 058	2 017	5	21	2	-	-	13	0.6	11	10
Suring village, Oconto County	605	593	1	8	-	-	1	2	0.3	2	1
Sussex village, Waukesha County	8 828	8 561	66	16	71	4	32	78	0.9	70	147
Swiss town, Burnett County	815	628	2	144	3	-	1	37	4.5	36	8
Sylvan town, Richland County	547	533	-	7	-	-	3	4	0.7	4	25
Sylvester town, Green County	809	785	-	-	10	-	2	12	1.5	12	1
Taft town, Taylor County	361	352	-	2	1	-	4	2	0.6	2	5
Tainter town, Dunn County	2 116	2 089	1	2	6	-	7	11	0.5	8	8
Tainter Lake CDP, Dunn County	2 089	2 055	1	2	16	-	6	9	0.4	6	8
Taycheedah town, Fond du Lac County	3 666	3 636	1	4	6	-	2	17	0.5	15	26
Taylor village, Jackson County	513	499	-	10	3	-	-	1	0.2	1	-
Tennyson village, Grant County	370	370	-	-	-	-	-	-	-	-	2
Texas town, Marathon County	1 703	1 653	14	3	21	-	3	9	0.5	9	4
Theresa village, Dodge County	1 252	1 226	1	4	1	-	11	9	0.7	6	24
Theresa town, Dodge County	1 080	1 056	-	-	17	-	1	6	0.6	3	2
Thiensville village, Ozaukee County	3 254	3 142	24	2	41	-	6	39	1.2	32	34
Thornapple town, Rusk County	811	786	9	3	2	-	6	5	0.6	3	8
Thorp city, Clark County	1 536	1 527	1	1	2	-	1	4	0.3	3	9
Thorp town, Clark County	730	723	-	4	1	-	-	2	0.3	2	1
Three Lakes town, Oneida County	2 339	2 296	4	3	10	2	-	24	1.0	21	20
Tiffany town, Dunn County	633	630	-	-	-	-	-	3	0.5	3	8
Tigerton village, Shawano County	764	742	1	15	1	-	-	5	0.7	4	8
Tilden town, Chippewa County	1 185	1 175	-	2	1	-	3	4	0.3	3	9
Tipler town, Florence County	205	196	-	4	-	-	5	-	-	-	5
Tomah city, Monroe County	8 419	7 994	87	139	56	7	39	97	1.2	89	119
Tomah town, Monroe County	1 194	1 164	11	3	8	-	-	8	0.7	7	9
Tomahawk city, Lincoln County	3 770	3 694	2	24	25	1	8	16	0.4	11	29
Tomahawk town, Lincoln County	439	434	-	-	1	-	-	4	0.9	4	2
Tony village, Rusk County	105	104	-	-	-	-	1	-	-	-	1
Townsend town, Oconto County	963	939	1	6	-	1	3	13	1.3	11	7
Trade Lake town, Burnett County	871	856	-	-	1	-	-	14	1.6	14	2
Trego town, Washburn County	885	858	1	13	2	1	-	10	1.1	10	2
Trempealeau village, Trempealeau County	1 319	1 296	3	9	1	1	3	6	0.5	6	8
Trempealeau town, Trempealeau County	1 618	1 605	2	4	3	-	-	4	0.2	4	5
Trenton town, Dodge County	1 301	1 279	8	5	3	-	-	6	0.5	6	12
Trenton town, Pierce County	1 737	1 716	3	5	2	-	2	9	0.5	9	14
Trenton town, Washington County	4 440	4 384	8	9	6	-	17	16	0.4	13	49
Trimbelle town, Pierce County	1 511	1 488	2	1	5	-	3	12	0.8	10	6
Tripp town, Bayfield County	209	191	2	10	-	-	-	6	2.9	6	1
Troy town, St. Croix County	3 661	3 597	4	12	14	-	10	24	0.7	17	43
Troy town, Sauk County	773	764	-	-	-	-	4	5	0.6	4	5
Troy town, Walworth County	2 328	2 295	3	8	10	-	9	3	0.1	2	34
True town, Rusk County	291	290	-	-	-	1	-	-	-	-	-
Turtle town, Rock County	2 444	2 377	36	8	6	-	11	6	0.2	6	25
Turtle Lake village	1 065	1 005	-	48	3	-	-	9	0.8	6	11
Barron County (part)	1 000	942	-	46	3	-	-	9	0.9	6	11
Polk County (part)	65	63	-	2	-	-	-	-	-	-	-
Turtle Lake town, Barron County	622	611	-	7	2	1	-	1	0.2	1	1
Twin Lakes village, Kenosha County	5 124	4 988	19	9	29	1	29	49	1.0	33	127
Two Creeks town, Manitowoc County	551	543	-	2	-	1	5	-	-	-	8
Two Rivers city, Manitowoc County	12 639	12 100	20	56	281	7	69	106	0.8	85	170
Two Rivers town, Manitowoc County	1 912	1 887	1	9	4	-	-	11	0.6	10	8
Underhill town, Oconto County	846	791	-	29	3	-	-	23	2.7	22	1
Union town, Burnett County	351	344	-	5	-	-	-	2	0.6	2	1
Union town, Door County	880	873	3	-	2	-	-	2	0.2	2	4
Union town, Eau Claire County	2 402	2 303	1	13	73	-	4	8	0.3	8	10
Union town, Pierce County	618	615	-	-	-	-	-	3	0.5	3	-
Union town, Rock County	1 860	1 813	3	4	13	-	8	19	1.0	15	10
Union town, Vernon County	531	528	-	1	1	-	-	1	0.2	1	1
Union town, Waupaca County	804	795	-	3	5	-	-	1	0.1	1	9
Union Center village, Juneau County	214	212	-	-	-	-	-	2	0.9	1	3
Union Grove village, Racine County	4 322	4 201	12	9	31	-	18	51	1.2	30	102
Unity town, Clark County	745	731	-	-	10	-	1	3	0.4	3	2
Unity village	368	366	-	-	-	-	2	-	-	-	2
Clark County (part)	163	162	-	-	-	-	1	-	-	-	1
Marathon County (part)	205	204	-	-	-	-	1	-	-	-	1
Unity town, Trempealeau County	556	554	-	-	-	-	-	2	0.4	1	4
Upham town, Langlade County	689	684	-	2	-	-	-	3	0.4	3	1
Utica town, Crawford County	674	672	-	-	-	-	1	1	0.1	1	1
Utica town, Winnebago County	1 168	1 159	-	2	2	-	2	3	0.3	3	-
Valders village, Manitowoc County	948	941	-	3	3	-	1	-	-	-	5
Vance Creek town, Barron County	747	735	-	2	5	-	-	5	0.7	5	-
Vandenbroek town, Outagamie County	1 351	1 338	1	1	1	-	-	10	0.7	4	8
Vermont town, Dane County	839	821	-	4	5	-	6	3	0.4	1	4
Vernon town, Waukesha County	7 227	7 111	33	15	18	4	6	40	0.6	39	74
Verona city, Dane County	7 052	6 873	44	12	47	-	16	60	0.9	51	50
Verona town, Dane County	2 153	2 083	13	4	26	-	5	22	1.0	14	21
Vesper village, Wood County	541	534	-	1	1	-	1	4	0.7	4	4

Table 4. **Race and Hispanic or Latino: 2000**—Con.

[For information on confidentiality protection, nonsampling error, and definitions, see text]

Not Hispanic or Latino										
	One race							Two or more races		
	White									**State** **County** **Place and County Subdivision**
Total	Number	Percent of total population	Black or African American	American Indian and Alaska Native	Asian	Native Hawaiian and Other Pacific Islander	Some other race	Total	Two races excluding Some other race, and three or more races	
										PLACE AND COUNTY SUBDIVISION—Con.
2 271	2 222	96.3	15	11	5	-	2	16	16	Sun Prairie town, Dane County
27 142	25 677	93.8	185	598	228	8	13	433	393	Superior city, Douglas County
499	484	96.8	3	5	6	-	-	1	1	Superior village, Douglas County
2 048	2 009	97.6	5	21	2	-	-	11	11	Superior town, Douglas County
604	593	98.0	1	8	-	-	-	2	2	Suring village, Oconto County
8 681	8 461	95.8	66	15	68	4	5	62	60	Sussex village, Waukesha County
807	622	76.3	2	143	3	-	-	37	36	Swiss town, Burnett County
522	520	95.1	-	1	-	-	-	1	1	Sylvan town, Richland County
808	784	96.9	-	-	10	-	2	12	12	Sylvester town, Green County
356	351	97.2	-	2	1	-	-	2	2	Taft town, Taylor County
2 108	2 086	98.6	1	2	6	-	3	10	7	Tainter town, Dunn County
2 081	2 052	98.2	1	2	16	-	2	8	5	Tainter Lake CDP, Dunn County
3 640	3 616	98.6	1	2	6	-	1	14	13	Taycheedah town, Fond du Lac County
513	499	97.3	-	10	3	-	-	1	1	Taylor village, Jackson County
368	368	99.5	-	-	-	-	-	-	-	Tennyson village, Grant County
1 699	1 653	97.1	14	2	21	-	-	9	9	Texas town, Marathon County
1 228	1 216	97.1	1	4	1	-	-	6	6	Theresa village, Dodge County
1 078	1 055	97.7	-	-	17	-	-	6	3	Theresa town, Dodge County
3 220	3 120	95.9	24	2	41	-	-	33	30	Thiensville village, Ozaukee County
803	786	96.9	9	2	2	-	2	2	1	Thornapple town, Rusk County
1 527	1 520	99.0	1	1	2	-	-	3	3	Thorp city, Clark County
729	722	98.9	-	4	1	-	-	2	2	Thorp town, Clark County
2 319	2 281	97.5	1	3	10	2	-	22	21	Three Lakes town, Oneida County
625	622	98.3	-	-	-	-	-	3	3	Tiffany town, Dunn County
756	736	96.3	1	14	1	-	-	4	4	Tigerton village, Shawano County
1 176	1 170	98.7	-	2	1	-	-	3	3	Tilden town, Chippewa County
200	196	95.6	-	4	-	-	-	-	-	Tipler town, Florence County
8 300	7 932	94.2	85	133	56	6	3	85	82	Tomah city, Monroe County
1 185	1 157	96.9	10	3	8	-	-	7	6	Tomah town, Monroe County
3 741	3 674	97.5	1	24	25	1	1	15	11	Tomahawk city, Lincoln County
437	432	98.4	-	-	1	-	-	4	4	Tomahawk town, Lincoln County
104	104	99.0	-	-	-	-	-	-	-	Tony village, Rusk County
956	935	97.1	1	6	-	1	-	13	11	Townsend town, Oconto County
869	854	98.0	-	-	1	-	-	14	14	Trade Lake town, Burnett County
883	856	96.7	1	13	2	1	-	10	10	Trego town, Washburn County
1 311	1 294	98.1	2	9	1	-	-	5	5	Trempealeau village, Trempealeau County
1 613	1 600	98.9	2	4	3	-	-	4	4	Trempealeau town, Trempealeau County
1 289	1 268	97.5	8	5	3	-	-	5	5	Trenton town, Dodge County
1 723	1 704	98.1	3	5	2	-	-	9	9	Trenton town, Pierce County
4 391	4 356	98.1	8	8	5	-	1	13	13	Trenton town, Washington County
1 505	1 486	98.3	2	1	5	-	1	10	10	Trimbelle town, Pierce County
208	190	90.9	2	10	-	-	-	6	6	Tripp town, Bayfield County
3 618	3 576	97.7	4	8	13	-	-	17	14	Troy town, St. Croix County
768	764	98.8	-	-	-	-	-	4	4	Troy town, Sauk County
2 294	2 272	97.6	3	8	5	-	4	2	2	Troy town, Walworth County
291	290	99.7	-	-	-	1	-	-	-	True town, Rusk County
2 419	2 361	96.6	36	8	6	-	3	5	5	Turtle town, Rock County
1 054	994	93.3	-	48	3	-	-	9	6	Turtle Lake village
989	931	93.1	-	46	3	-	-	9	6	Barron County (part)
65	63	96.9	-	2	-	-	-	-	-	Polk County (part)
621	610	98.1	-	7	2	1	-	1	1	Turtle Lake town, Barron County
4 997	4 902	95.7	18	9	26	1	-	41	33	Twin Lakes village, Kenosha County
543	540	98.0	-	2	-	1	-	-	-	Two Creeks town, Manitowoc County
12 469	12 011	95.0	17	55	279	7	4	96	82	Two Rivers city, Manitowoc County
1 904	1 880	98.3	1	8	4	-	-	11	10	Two Rivers town, Manitowoc County
845	791	93.5	-	29	3	-	-	22	22	Underhill town, Oconto County
350	343	97.7	-	5	-	-	-	2	2	Union town, Burnett County
876	869	98.8	3	-	2	-	-	2	2	Union town, Door County
2 392	2 297	95.6	1	13	73	-	-	8	8	Union town, Eau Claire County
618	615	99.5	-	-	-	-	-	3	3	Union town, Pierce County
1 850	1 808	97.2	3	4	13	-	6	16	15	Union town, Rock County
530	527	99.2	-	1	1	-	-	1	1	Union town, Vernon County
795	786	97.8	-	3	5	-	-	1	1	Union town, Waupaca County
211	210	98.1	-	-	-	-	-	1	1	Union Center village, Juneau County
4 220	4 134	95.7	11	9	30	-	-	36	29	Union Grove village, Racine County
743	730	98.0	-	-	10	-	-	3	3	Unity town, Clark County
366	366	99.5	-	-	-	-	-	-	-	Unity village
162	162	99.4	-	-	-	-	-	-	-	Clark County (part)
204	204	99.5	-	-	-	-	-	-	-	Marathon County (part)
552	551	99.1	-	-	-	-	-	1	1	Unity town, Trempealeau County
688	683	99.1	-	2	-	-	-	3	3	Upham town, Langlade County
673	672	99.7	-	-	-	-	-	1	1	Utica town, Crawford County
1 168	1 159	99.2	-	2	2	-	2	3	3	Utica town, Winnebago County
943	937	98.8	-	3	3	-	-	-	-	Valders village, Manitowoc County
747	735	98.4	-	2	5	-	-	5	5	Vance Creek town, Barron County
1 343	1 336	98.9	1	1	1	-	-	4	4	Vandenbroek town, Outagamie County
835	818	97.5	-	3	5	-	6	3	1	Vermont town, Dane County
7 153	7 049	97.5	33	14	17	4	-	36	35	Vernon town, Waukesha County
7 002	6 841	97.0	44	12	47	-	6	52	48	Verona city, Dane County
2 132	2 068	96.1	13	4	26	-	-	21	14	Verona town, Dane County
537	531	98.2	-	1	1	-	-	4	4	Vesper village, Wood County

Table 4. **Race and Hispanic or Latino: 2000**—Con.

[For information on confidentiality protection, nonsampling error, and definitions, see text]

State County Place and County Subdivision	Total population	Race									Hispanic or Latino (of any race)
		One race						Two or more races			
		White	Black or African American	American Indian and Alaska Native	Asian	Native Hawaiian and Other Pacific Islander	Some other race	Number	Percent of total population	Two races excluding Some other race, and three or more races	
PLACE AND COUNTY SUBDIVISION—Con.											
Vienna town, Dane County	1 294	1 278	5	1	1	-	1	8	0.6	5	4
Vilas town, Langlade County	249	249	-	-	-	-	-	-	-	-	-
Vinland town, Winnebago County	1 849	1 824	10	4	4	2	3	2	0.1	2	9
Viola village	667	660	-	1	2	-	1	3	0.4	2	8
Richland County (part)	422	419	-	-	-	-	1	2	0.5	1	1
Vernon County (part)	245	241	-	1	2	-	-	1	0.4	1	7
Viroqua city, Vernon County	4 335	4 280	3	7	20	-	8	17	0.4	15	30
Viroqua town, Vernon County	1 560	1 544	-	1	4	-	1	10	0.6	7	4
Wabeno town, Forest County	1 264	946	4	261	1	2	6	44	3.5	34	21
Wagner town, Marinette County	722	708	-	3	1	-	4	6	0.8	6	2
Waldo village, Sheboygan County	450	439	-	-	6	-	-	5	1.1	4	-
Waldwick town, Iowa County	500	498	-	-	-	-	1	1	0.2	1	1
Wales village, Waukesha County	2 523	2 488	4	6	6	-	5	14	0.6	14	26
Walworth village, Walworth County	2 304	2 240	11	2	15	1	27	8	0.3	6	165
Walworth town, Walworth County	1 676	1 649	4	1	1	-	9	12	0.7	5	42
Warner town, Clark County	627	617	-	-	8	-	-	2	0.3	2	1
Warren town, St. Croix County	1 320	1 306	3	1	5	-	-	5	0.4	4	6
Warren town, Waushara County	675	664	-	1	1	-	5	4	0.6	4	15
Warrens village, Monroe County	286	277	-	4	-	-	-	5	1.7	5	2
Wascott town, Douglas County	714	666	31	7	1	-	1	8	1.1	7	4
Washburn city, Bayfield County	2 280	2 099	4	128	10	-	8	31	1.4	31	15
Washburn town, Bayfield County	541	502	-	25	2	-	-	12	2.2	4	-
Washburn town, Clark County	304	303	-	-	-	-	-	1	0.3	1	9
Washington town, Door County	660	652	-	-	2	-	-	6	0.9	6	1
Washington town, Eau Claire County	6 995	6 735	24	37	102	-	30	67	1.0	62	74
Washington town, Green County	627	619	1	1	1	-	-	5	0.8	4	5
Washington town, La Crosse County	738	724	-	3	6	-	-	5	0.7	4	-
Washington town, Rusk County	312	304	1	-	-	1	1	5	1.6	3	3
Washington town, Sauk County	904	893	2	2	-	-	6	1	0.1	1	17
Washington town, Shawano County	1 903	1 814	2	62	-	-	8	17	0.9	12	24
Washington town, Vilas County	1 577	1 556	3	6	1	-	-	11	0.7	11	5
Waterford village, Racine County	4 048	3 973	11	9	8	-	17	30	0.7	25	76
Waterford town, Racine County	5 938	5 849	24	7	13	1	10	34	0.6	24	85
Waterford North CDP, Racine County	4 761	4 688	17	6	10	1	8	31	0.7	21	66
Waterloo town, Grant County	557	551	-	3	-	-	2	1	0.2	-	5
Waterloo city, Jefferson County	3 259	3 072	17	7	10	-	124	29	0.9	15	240
Waterloo town, Jefferson County	832	813	4	-	1	-	6	8	1.0	7	26
Watertown city	21 598	20 712	55	84	131	7	366	243	1.1	138	1 067
Dodge County (part)	8 063	7 853	16	24	49	-	85	36	0.4	27	285
Jefferson County (part)	13 535	12 859	39	60	82	7	281	207	1.5	111	782
Watertown town, Jefferson County	1 876	1 846	5	2	8	-	9	6	0.3	5	25
Waterville town, Pepin County	859	850	-	-	1	-	2	6	0.7	4	9
Watterstown town, Grant County	362	348	-	1	12	-	-	1	0.3	1	-
Waubeek town, Pepin County	364	361	-	-	3	-	-	-	-	-	1
Waukechon town, Shawano County	928	903	-	11	1	-	6	7	0.8	5	7
Waukesha city, Waukesha County	64 825	59 133	831	216	1 407	23	2 144	1 071	1.7	653	5 563
Waukesha town, Waukesha County	8 596	8 353	24	10	96	5	60	48	0.6	37	172
Waumandee town, Buffalo County	515	508	-	4	-	-	3	-	-	-	5
Waunakee village, Dane County	8 995	8 821	32	7	46	1	22	66	0.7	57	86
Waupaca city, Waupaca County	5 676	5 464	19	49	14	1	79	50	0.9	38	194
Waupaca town, Waupaca County	1 155	1 132	1	6	3	1	2	10	0.9	9	6
Waupun city	10 718	9 224	1 266	97	28	5	55	43	0.4	32	304
Dodge County (part)	7 436	5 992	1 261	87	14	5	48	29	0.4	21	270
Fond du Lac County (part)	3 282	3 232	5	10	14	-	7	14	0.4	11	34
Waupun town, Fond du Lac County	1 385	1 360	3	-	3	-	14	5	0.4	5	15
Wausau city, Marathon County	38 426	33 010	208	228	4 383	15	117	465	1.2	396	398
Wausau town, Marathon County	2 214	2 160	1	4	35	-	3	11	0.5	8	17
Wausaukee village, Marinette County	572	552	5	7	-	-	1	7	1.2	4	5
Wausaukee town, Marinette County	1 196	1 178	1	4	4	-	1	8	0.7	8	5
Wautoma city, Waushara County	1 998	1 879	22	14	17	-	40	26	1.3	10	144
Wautoma town, Waushara County	1 312	1 272	4	2	11	-	14	9	0.7	5	37
Wauwatosa city, Milwaukee County	47 271	44 422	965	128	918	31	254	553	1.2	452	813
Wauzeka village, Crawford County	768	754	-	-	11	-	1	2	0.3	2	5
Wauzeka town, Crawford County	369	369	-	-	-	-	-	-	-	-	-
Wayne town, Lafayette County	496	496	-	-	-	-	-	-	-	-	7
Wayne town, Washington County	1 727	1 714	-	4	2	1	-	6	0.3	5	3
Webb Lake town, Burnett County	381	371	2	4	-	-	-	4	1.0	4	4
Webster village, Burnett County	653	591	3	33	3	-	-	23	3.5	22	2
Webster town, Vernon County	676	673	2	-	-	-	-	1	0.1	1	1
Weirgor town, Sawyer County	370	349	-	9	6	-	1	5	1.4	5	9
Wellington town, Monroe County	544	537	-	1	-	-	3	3	0.6	1	9
Wells town, Monroe County	529	526	-	-	1	-	-	2	0.4	2	10
Wescott town, Shawano County	3 653	3 432	4	158	6	3	7	43	1.2	40	32
West Allis city, Milwaukee County	61 254	57 600	818	428	812	12	720	864	1.4	607	2 155
West Baraboo village, Sauk County	1 248	1 199	7	22	6	1	5	8	0.6	6	20
West Bend city, Washington County	28 152	27 391	96	119	148	2	173	223	0.8	180	519
West Bend town, Washington County	4 834	4 784	1	9	13	3	2	22	0.5	19	27
Westboro town, Taylor County	660	648	4	-	1	-	-	7	1.1	5	2
Westby city, Vernon County	2 045	2 027	-	5	2	-	10	1	-	1	19
Westfield village, Marquette County	1 217	1 186	2	5	3	-	1	20	1.6	12	43
Westfield town, Marquette County	689	682	1	-	5	1	-	-	-	-	5
Westfield town, Sauk County	611	606	-	-	-	-	4	1	0.2	1	18

Table 4. **Race and Hispanic or Latino: 2000**—Con.

[For information on confidentiality protection, nonsampling error, and definitions, see text]

Not Hispanic or Latino										
	One race							Two or more races		
	White									**State** **County** **Place and County Subdivision**
Total	Number	Percent of total population	Black or African American	American Indian and Alaska Native	Asian	Native Hawaiian and Other Pacific Islander	Some other race	Total	Two races excluding Some other race, and three or more races	
										PLACE AND COUNTY SUBDIVISION—Con.
1 290	1 278	98.8	5	1	1	-	-	5	5	Vienna town, Dane County
249	249	100.0	-	-	-	-	-	-	-	Vilas town, Langlade County
1 840	1 816	98.2	10	4	4	2	2	2	2	Vinland town, Winnebago County
659	653	97.9	-	1	2	-	-	3	2	Viola village
421	419	99.3	-	-	-	-	-	2	1	Richland County (part)
238	234	95.5	-	1	2	-	-	1	1	Vernon County (part)
4 305	4 257	98.2	3	6	20	-	3	16	15	Viroqua city, Vernon County
1 556	1 544	99.0	-	1	4	-	-	7	6	Viroqua town, Vernon County
1 243	939	74.3	4	254	1	2	-	43	34	Wabeno town, Forest County
720	708	98.1	-	3	1	-	3	5	5	Wagner town, Marinette County
450	439	97.6	-	-	6	-	-	5	4	Waldo village, Sheboygan County
499	498	99.6	-	-	-	-	-	1	1	Waldwick town, Iowa County
2 497	2 470	97.9	4	3	6	-	-	14	14	Wales village, Waukesha County
2 139	2 102	91.2	11	2	15	1	-	8	6	Walworth village, Walworth County
1 634	1 623	96.8	4	1	1	-	-	5	5	Walworth town, Walworth County
626	616	98.2	-	-	8	-	-	2	2	Warner town, Clark County
1 314	1 300	98.5	3	1	5	-	-	5	4	Warren town, St. Croix County
660	654	96.9	-	1	1	-	-	4	4	Warren town, Waushara County
284	276	96.5	-	4	-	-	-	4	4	Warrens village, Monroe County
710	663	92.9	31	7	1	-	-	8	7	Wascott town, Douglas County
2 265	2 089	91.6	4	128	10	-	3	31	31	Washburn city, Bayfield County
541	502	92.8	-	25	2	-	-	12	4	Washburn town, Bayfield County
295	294	96.7	-	-	-	-	-	1	1	Washburn town, Clark County
659	651	98.6	-	-	2	-	-	6	6	Washington town, Door County
6 921	6 689	95.6	23	34	102	-	11	62	60	Washington town, Eau Claire County
622	615	98.1	1	1	1	-	-	4	4	Washington town, Green County
738	724	98.1	-	3	6	-	-	5	4	Washington town, La Crosse County
309	304	97.4	1	-	-	1	-	3	3	Washington town, Rusk County
887	882	97.6	2	2	-	-	-	1	1	Washington town, Sauk County
1 879	1 805	94.9	2	59	-	-	-	13	12	Washington town, Shawano County
1 572	1 551	98.4	3	6	1	-	-	11	11	Washington town, Vilas County
3 972	3 915	96.7	11	9	8	-	2	27	23	Waterford village, Racine County
5 853	5 788	97.5	18	6	13	1	2	25	21	Waterford town, Racine County
4 695	4 641	97.5	13	6	10	1	-	24	20	Waterford North CDP, Racine County
552	549	98.6	-	3	-	-	-	-	-	Waterloo town, Grant County
3 019	2 969	91.1	17	7	10	-	-	16	15	Waterloo city, Jefferson County
806	794	95.4	4	-	1	-	-	7	7	Waterloo town, Jefferson County
20 531	20 122	93.2	45	74	126	7	12	145	129	Watertown city
7 778	7 661	95.0	13	24	49	-	2	29	26	Dodge County (part)
12 753	12 461	92.1	32	50	77	7	10	116	103	Jefferson County (part)
1 851	1 830	97.5	5	2	8	-	-	6	5	Watertown town, Jefferson County
850	848	98.7	-	-	1	-	-	1	1	Waterville town, Pepin County
362	348	96.1	-	1	12	-	-	1	1	Watterstown town, Grant County
363	360	98.9	-	-	3	-	-	-	-	Waubeek town, Pepin County
921	903	97.3	-	11	1	-	-	6	5	Waukechon town, Shawano County
59 262	56 191	86.7	797	158	1 389	18	43	666	563	Waukesha city, Waukesha County
8 424	8 253	96.0	23	9	96	1	1	41	37	Waukesha town, Waukesha County
510	506	98.3	-	4	-	-	-	-	-	Waumandee town, Buffalo County
8 909	8 769	97.5	31	7	46	-	-	56	55	Waunakee village, Dane County
5 482	5 369	94.6	19	46	13	-	4	31	31	Waupaca city, Waupaca County
1 149	1 126	97.5	1	6	3	1	2	10	9	Waupaca town, Waupaca County
10 414	8 987	83.8	1 256	95	27	5	9	35	30	Waupun city
7 166	5 783	77.8	1 251	86	13	5	6	22	19	Dodge County (part)
3 248	3 204	97.6	5	9	14	-	3	13	11	Fond du Lac County (part)
1 370	1 356	97.9	3	-	3	-	3	5	5	Waupun town, Fond du Lac County
38 028	32 802	85.4	205	213	4 373	9	14	412	376	Wausau city, Marathon County
2 197	2 147	97.0	1	4	35	-	-	10	8	Wausau town, Marathon County
567	550	96.2	3	7	-	-	-	7	4	Wausaukee village, Marinette County
1 191	1 174	98.2	1	4	4	-	-	8	8	Wausaukee town, Marinette County
1 854	1 796	89.9	21	9	16	-	3	9	9	Wautoma city, Waushara County
1 275	1 252	95.4	2	2	11	-	-	8	4	Wautoma town, Waushara County
46 458	43 935	92.9	955	115	912	31	49	461	418	Wauwatosa city, Milwaukee County
763	749	97.5	-	-	11	-	1	2	2	Wauzeka village, Crawford County
369	369	100.0	-	-	-	-	-	-	-	Wauzeka town, Crawford County
489	489	98.6	-	-	-	-	-	-	-	Wayne town, Lafayette County
1 724	1 711	99.1	-	4	2	1	-	6	5	Wayne town, Washington County
377	369	96.9	2	2	-	-	-	4	4	Webb Lake town, Burnett County
651	591	90.5	2	33	3	-	-	22	21	Webster village, Burnett County
675	672	99.4	2	-	-	-	-	1	1	Webster town, Vernon County
361	347	93.8	-	9	-	-	-	5	5	Weirgor town, Sawyer County
535	533	98.0	-	-	-	-	-	2	-	Wellington town, Monroe County
519	516	97.5	-	-	1	-	-	2	2	Wells town, Monroe County
3 621	3 413	93.4	4	155	6	3	-	40	40	Wescott town, Shawano County
59 099	56 432	92.1	778	392	801	9	36	651	552	West Allis city, Milwaukee County
1 228	1 186	95.0	6	22	6	1	1	6	6	West Baraboo village, Sauk County
27 633	27 079	96.2	89	109	145	2	11	198	174	West Bend city, Washington County
4 807	4 764	98.6	1	9	13	1	-	19	18	West Bend town, Washington County
658	647	98.0	4	-	1	-	-	6	5	Westboro town, Taylor County
2 026	2 020	98.8	-	3	2	-	-	1	1	Westby city, Vernon County
1 174	1 150	94.5	2	4	3	-	-	15	12	Westfield village, Marquette County
684	677	98.3	1	-	5	1	-	-	-	Westfield town, Marquette County
593	592	96.9	-	-	-	-	-	1	1	Westfield town, Sauk County

Table 4. **Race and Hispanic or Latino: 2000**—Con.

[For information on confidentiality protection, nonsampling error, and definitions, see text]

State County Place and County Subdivision	Total population	Race									Hispanic or Latino (of any race)
		One race						Two or more races			
		White	Black or African American	American Indian and Alaska Native	Asian	Native Hawaiian and Other Pacific Islander	Some other race	Number	Percent of total population	Two races excluding Some other race, and three or more races	
PLACE AND COUNTY SUBDIVISION—Con.											
Westford town, Dodge County	1 400	1 358	1	8	1	-	27	5	0.4	5	37
Westford town, Richland County	594	584	1	3	-	-	-	6	1.0	3	3
West Kewaunee town, Kewaunee County	1 287	1 259	4	2	6	-	5	11	0.9	7	11
West Marshland town, Burnett County	331	296	7	13	2	-	6	7	2.1	5	16
West Milwaukee village, Milwaukee County	4 201	3 511	147	65	107	3	246	122	2.9	64	504
Weston town, Clark County	638	634	1	2	1	-	-	-	-	-	6
Weston town, Dunn County	630	611	-	-	15	-	2	2	0.3	-	11
Weston village, Marathon County	12 079	11 247	36	48	590	2	39	117	1.0	83	84
Weston town, Marathon County	514	509	3	2	-	-	-	-	-	-	1
West Point town, Columbia County	1 634	1 607	8	-	7	-	4	8	0.5	7	14
Westport town, Dane County	3 586	3 503	22	6	31	3	9	12	0.3	11	28
West Salem village, La Crosse County	4 540	4 451	23	19	20	-	3	24	0.5	21	27
West Sweden town, Polk County	731	706	2	15	2	1	3	2	0.3	2	1
Weyauwega city, Waupaca County	1 806	1 767	7	4	3	-	5	20	1.1	12	17
Weyauwega town, Waupaca County	627	612	1	5	-	1	-	8	1.3	8	5
Weyerhaeuser village, Rusk County	353	351	-	-	-	-	-	2	0.6	2	1
Wheatland town, Kenosha County	3 292	3 230	16	7	8	-	9	22	0.7	20	32
Wheatland town, Vernon County	533	524	-	1	1	-	3	4	0.8	3	7
Wheaton town, Chippewa County	2 366	2 325	2	9	2	4	-	24	1.0	16	6
Wheeler village, Dunn County	317	312	-	4	-	-	-	1	0.3	1	3
Whitefish Bay village, Milwaukee County	14 163	13 467	139	10	366	8	37	136	1.0	121	221
Whitehall city, Trempealeau County	1 651	1 645	2	1	1	-	1	1	0.1	1	5
White Lake village, Langlade County	329	318	-	-	1	-	6	4	1.2	4	7
Whitelaw village, Manitowoc County	730	725	2	2	1	-	-	-	-	-	4
White Oak Springs town, Lafayette County	97	95	-	-	-	-	-	2	2.1	2	-
White River town, Ashland County	892	865	-	17	2	-	3	5	0.6	5	5
Whitestown town, Vernon County	509	496	-	1	4	-	3	5	1.0	4	3
Whitewater city	13 437	12 395	315	36	197	2	333	159	1.2	92	873
Jefferson County (part)	865	722	23	4	17	-	87	12	1.4	9	206
Walworth County (part)	12 572	11 673	292	32	180	2	246	147	1.2	83	667
Whitewater town, Walworth County	1 399	1 367	2	-	10	-	6	14	1.0	12	23
Whiting village, Portage County	1 760	1 679	8	4	50	-	2	17	1.0	17	20
Wien town, Marathon County	712	702	-	-	4	-	2	4	0.6	4	1
Wild Rose village, Waushara County	765	744	6	1	2	-	7	5	0.7	2	17
Wilkinson town, Rusk County	66	64	2	-	-	-	-	-	-	-	-
Willard town, Rusk County	539	531	-	4	-	-	-	4	0.7	2	1
Williams Bay village, Walworth County	2 415	2 371	12	2	8	1	17	4	0.2	3	90
Williamstown town, Dodge County	646	637	1	1	2	-	1	4	0.6	2	7
Willow town, Richland County	493	483	-	-	1	2	1	6	1.2	6	2
Willow Springs town, Lafayette County	632	611	1	-	2	-	11	7	1.1	7	15
Wilson town, Dunn County	500	490	-	-	1	-	2	7	1.4	7	3
Wilson town, Eau Claire County	420	416	-	1	1	-	-	2	0.5	2	3
Wilson town, Lincoln County	299	295	-	-	1	-	-	3	1.0	3	-
Wilson town, Rusk County	84	80	-	-	4	-	-	-	-	-	-
Wilson village, St. Croix County	176	168	-	-	7	-	-	1	0.6	1	2
Wilson town, Sheboygan County	3 227	3 124	7	5	44	-	27	20	0.6	18	75
Wilton village, Monroe County	519	496	-	-	-	-	16	7	1.3	6	44
Wilton town, Monroe County	925	919	-	-	5	-	-	1	0.1	1	-
Winchester town, Vilas County	454	453	-	1	-	-	-	-	-	-	-
Winchester town, Winnebago County	1 676	1 663	3	1	-	-	2	7	0.4	7	8
Wind Lake CDP, Racine County	5 202	5 106	16	18	13	3	16	30	0.6	20	88
Wind Point village, Racine County	1 853	1 754	6	4	56	-	1	32	1.7	27	24
Windsor CDP, Dane County	2 533	2 435	13	9	30	-	15	31	1.2	26	37
Windsor town, Dane County	5 286	5 112	24	17	49	2	23	59	1.1	50	61
Winfield town, Sauk County	752	746	-	1	1	-	-	4	0.5	2	4
Wingville town, Grant County	394	387	1	-	1	-	4	1	0.3	1	4
Winneconne village, Winnebago County	2 401	2 371	-	12	3	-	2	13	0.5	10	15
Winneconne town, Winnebago County	2 145	2 133	-	5	4	-	-	3	0.1	3	4
Winter village, Sawyer County	344	332	2	7	-	-	1	2	0.6	-	5
Winter town, Sawyer County	969	913	37	11	5	-	2	1	0.1	-	15
Wiota town, Lafayette County	900	891	2	1	1	-	-	5	0.6	1	5
Wisconsin Dells city	2 418	2 359	9	21	6	-	8	15	0.6	14	41
Adams County (part)	19	19	-	-	-	-	-	-	-	-	3
Columbia County (part)	2 293	2 241	6	17	6	-	8	15	0.7	14	34
Sauk County (part)	106	99	3	4	-	-	-	-	-	-	4
Wisconsin Rapids city, Wood County	18 435	17 337	63	148	638	3	68	178	1.0	146	242
Withee village, Clark County	508	500	-	2	1	-	1	4	0.8	2	2
Withee town, Clark County	885	882	-	1	1	-	-	1	0.1	-	1
Wittenberg village, Shawano County	1 177	1 136	2	26	1	-	-	12	1.0	10	3
Wittenberg town, Shawano County	894	837	20	29	-	-	1	7	0.8	7	6
Wolf River town, Langlade County	856	847	-	5	1	-	-	3	0.4	3	5
Wolf River town, Winnebago County	1 223	1 195	1	5	1	1	9	11	0.9	6	15
Wonewoc village, Juneau County	834	825	-	3	3	-	-	3	0.4	3	3
Wonewoc town, Juneau County	783	781	-	1	-	-	-	1	0.1	1	2
Wood town, Wood County	786	780	1	4	1	-	-	-	-	-	1
Woodboro town, Oneida County	685	681	-	-	2	-	1	1	0.1	1	5
Woodland town, Sauk County	783	769	1	-	-	-	-	13	1.7	5	18
Woodman village, Grant County	96	96	-	-	-	-	-	-	-	-	-
Woodman town, Grant County	194	194	-	-	-	-	-	-	-	-	-
Woodmohr town, Chippewa County	883	877	-	-	4	-	-	2	0.2	2	1
Wood River town, Burnett County	974	949	1	11	3	-	1	9	0.9	9	8
Woodruff town, Oneida County	1 982	1 917	5	30	3	2	10	15	0.8	15	21
Woodville town, Calumet County	993	983	-	4	1	-	-	5	0.5	5	1

Table 4. **Race and Hispanic or Latino: 2000**—Con.

[For information on confidentiality protection, nonsampling error, and definitions, see text]

Not Hispanic or Latino										
	One race							Two or more races		
	White									**State** **County** **Place and County Subdivision**
Total	Number	Percent of total population	Black or African American	American Indian and Alaska Native	Asian	Native Hawaiian and Other Pacific Islander	Some other race	Total	Two races excluding Some other race, and three or more races	
										PLACE AND COUNTY SUBDIVISION—Con.
1 363	1 347	96.2	1	8	1	-	1	5	5	Westford town, Dodge County
591	581	97.8	1	3	-	-	-	6	3	Westford town, Richland County
1 276	1 258	97.7	4	1	6	-	-	7	7	West Kewaunee town, Kewaunee County
315	296	89.4	7	5	2	-	-	5	5	West Marshland town, Burnett County
3 697	3 313	78.9	138	57	105	1	6	77	59	West Milwaukee village, Milwaukee County
632	628	98.4	1	2	1	-	-	-	-	Weston town, Clark County
619	602	95.6	-	-	15	-	1	1	-	Weston town, Dunn County
11 995	11 202	92.7	35	48	590	2	13	105	79	Weston village, Marathon County
513	508	98.8	3	2	-	-	-	-	-	Weston town, Marathon County
1 620	1 596	97.7	8	-	7	-	1	8	7	West Point town, Columbia County
3 558	3 483	97.1	22	6	31	3	2	11	11	Westport town, Dane County
4 513	4 429	97.6	23	19	20	-	2	20	18	West Salem village, La Crosse County
730	706	96.6	2	15	2	1	2	2	2	West Sweden town, Polk County
1 789	1 758	97.3	7	4	3	-	2	15	8	Weyauwega city, Waupaca County
622	607	96.8	1	5	-	1	-	8	8	Weyauwega town, Waupaca County
352	350	99.2	-	-	-	-	-	2	2	Weyerhaeuser village, Rusk County
3 260	3 207	97.4	16	7	8	-	-	22	20	Wheatland town, Kenosha County
526	521	97.7	-	-	1	-	-	4	3	Wheatland town, Vernon County
2 360	2 319	98.0	2	9	2	4	-	24	16	Wheaton town, Chippewa County
314	312	98.4	-	2	-	-	-	-	-	Wheeler village, Dunn County
13 942	13 286	93.8	138	9	366	8	11	124	115	Whitefish Bay village, Milwaukee County
1 646	1 641	99.4	2	1	1	-	-	1	1	Whitehall city, Trempealeau County
322	317	96.4	-	-	1	-	-	4	4	White Lake village, Langlade County
726	721	98.8	2	2	1	-	-	-	-	Whitelaw village, Manitowoc County
97	95	97.9	-	-	-	-	-	2	2	White Oak Springs town, Lafayette County
887	862	96.6	-	17	2	-	1	5	5	White River town, Ashland County
506	496	97.4	-	1	4	-	-	5	4	Whitestown town, Vernon County
12 564	11 932	88.8	301	27	194	2	6	102	83	Whitewater city
659	609	70.4	22	1	17	-	1	9	9	Jefferson County (part)
11 905	11 323	90.1	279	26	177	2	5	93	74	Walworth County (part)
1 376	1 351	96.6	2	-	10	-	1	12	12	Whitewater town, Walworth County
1 740	1 668	94.8	2	3	50	-	-	17	17	Whiting village, Portage County
711	702	98.6	-	-	4	-	1	4	4	Wien town, Marathon County
748	737	96.3	6	1	2	-	-	2	2	Wild Rose village, Waushara County
66	64	97.0	2	-	-	-	-	-	-	Wilkinson town, Rusk County
538	530	98.3	-	4	-	-	-	4	2	Willard town, Rusk County
2 325	2 300	95.2	12	1	8	1	-	3	2	Williams Bay village, Walworth County
639	634	98.1	-	1	2	-	-	2	2	Williamstown town, Dodge County
491	482	97.8	-	-	1	2	-	6	6	Willow town, Richland County
617	609	96.4	1	-	2	-	-	5	5	Willow Springs town, Lafayette County
497	489	97.8	-	-	1	-	-	7	7	Wilson town, Dunn County
417	413	98.3	-	1	1	-	-	2	2	Wilson town, Eau Claire County
299	295	98.7	-	-	1	-	-	3	3	Wilson town, Lincoln County
84	80	95.2	-	-	4	-	-	-	-	Wilson town, Rusk County
174	166	94.3	-	-	7	-	-	1	1	Wilson village, St. Croix County
3 152	3 076	95.3	7	5	43	-	2	19	17	Wilson town, Sheboygan County
475	469	90.4	-	-	-	-	-	6	6	Wilton village, Monroe County
925	919	99.4	-	-	5	-	-	1	1	Wilton town, Monroe County
454	453	99.8	-	1	-	-	-	-	-	Winchester town, Vilas County
1 668	1 657	98.9	3	1	-	-	-	7	7	Winchester town, Winnebago County
5 114	5 049	97.1	16	13	13	3	-	20	18	Wind Lake CDP, Racine County
1 829	1 736	93.7	6	4	55	-	-	28	27	Wind Point village, Racine County
2 496	2 419	95.5	13	9	30	-	-	25	25	Windsor CDP, Dane County
5 225	5 087	96.2	24	17	48	1	2	46	45	Windsor town, Dane County
748	744	98.9	-	1	1	-	-	2	2	Winfield town, Sauk County
390	387	98.2	1	-	1	-	-	1	1	Wingville town, Grant County
2 386	2 364	98.5	-	8	3	-	-	11	10	Winneconne village, Winnebago County
2 141	2 129	99.3	-	5	4	-	-	3	3	Winneconne town, Winnebago County
339	330	95.9	2	7	-	-	-	-	-	Winter village, Sawyer County
954	901	93.0	37	11	5	-	-	-	-	Winter town, Sawyer County
895	890	98.9	2	1	1	-	-	1	1	Wiota town, Lafayette County
2 377	2 330	96.4	9	19	5	-	-	14	13	Wisconsin Dells city
16	16	84.2	-	-	-	-	-	-	-	Adams County (part)
2 259	2 219	96.8	6	15	5	-	-	14	13	Columbia County (part)
102	95	89.6	3	4	-	-	-	-	-	Sauk County (part)
18 193	17 195	93.3	63	141	638	2	7	147	138	Wisconsin Rapids city, Wood County
506	500	98.4	-	1	1	-	-	4	2	Withee village, Clark County
884	881	99.5	-	1	1	-	-	1	-	Withee town, Clark County
1 174	1 134	96.3	2	26	1	-	-	11	10	Wittenberg village, Shawano County
888	832	93.1	20	29	-	-	-	7	7	Wittenberg town, Shawano County
851	842	98.4	-	5	1	-	-	3	3	Wolf River town, Langlade County
1 208	1 194	97.6	1	5	1	1	-	6	6	Wolf River town, Winnebago County
831	822	98.6	-	3	3	-	-	3	3	Wonewoc village, Juneau County
781	779	99.5	-	1	-	-	-	1	1	Wonewoc town, Juneau County
785	779	99.1	1	4	1	-	-	-	-	Wood town, Wood County
680	677	98.8	-	-	2	-	-	1	1	Woodboro town, Oneida County
765	759	96.9	1	-	-	-	-	5	5	Woodland town, Sauk County
96	96	100.0	-	-	-	-	-	-	-	Woodman village, Grant County
194	194	100.0	-	-	-	-	-	-	-	Woodman town, Grant County
882	876	99.2	-	-	4	-	-	2	2	Woodmohr town, Chippewa County
966	942	96.7	1	11	3	-	-	9	9	Wood River town, Burnett County
1 961	1 907	96.2	5	30	3	1	-	15	15	Woodruff town, Oneida County
992	982	98.9	-	4	1	-	-	5	5	Woodville town, Calumet County

Table 4. **Race and Hispanic or Latino: 2000**—Con.

[For information on confidentiality protection, nonsampling error, and definitions, see text]

State County Place and County Subdivision	Total population	Race									Hispanic or Latino (of any race)
		One race						Two or more races			
		White	Black or African American	American Indian and Alaska Native	Asian	Native Hawaiian and Other Pacific Islander	Some other race	Number	Percent of total population	Two races excluding Some other race, and three or more races	
PLACE AND COUNTY SUBDIVISION—Con.											
Woodville village, St. Croix County	1 104	1 084	-	-	7	-	5	8	0.7	5	8
Worcester town, Price County	1 711	1 687	1	11	1	-	4	7	0.4	4	15
Worden town, Clark County	657	648	1	-	-	-	5	3	0.5	3	5
Wrightstown village, Brown County	1 934	1 878	5	7	18	-	11	15	0.8	13	34
Wrightstown town, Brown County	2 013	1 978	2	10	7	-	3	13	0.6	12	16
Wyalusing town, Grant County	370	361	-	4	-	-	2	3	0.8	1	3
Wyeville village, Monroe County	146	137	-	5	-	-	4	-	-	-	4
Wyocena village, Columbia County	668	654	1	1	9	-	1	2	0.3	2	8
Wyocena town, Columbia County	1 543	1 519	6	2	-	2	5	9	0.6	4	14
Wyoming town, Iowa County	364	361	-	1	-	-	1	1	0.3	1	1
Wyoming town, Waupaca County	285	281	-	2	-	-	-	2	0.7	1	-
York town, Clark County	853	842	-	1	1	-	5	4	0.5	4	10
York town, Dane County	703	691	2	-	2	-	4	4	0.6	4	5
York town, Green County	605	601	-	-	-	-	-	4	0.7	4	1
Yorkville town, Racine County	3 291	3 229	8	5	11	-	8	30	0.9	23	47
Yuba village, Richland County	92	92	-	-	-	-	-	-	-	-	-
Zoar CDP, Menominee County	124	6	-	116	-	-	-	2	1.6	-	5

Table 4. **Race and Hispanic or Latino: 2000**—Con.

[For information on confidentiality protection, nonsampling error, and definitions, see text]

Not Hispanic or Latino										
	One race							Two or more races		
	White									**State** **County** **Place and County Subdivision**
Total	Number	Percent of total population	Black or African American	American Indian and Alaska Native	Asian	Native Hawaiian and Other Pacific Islander	Some other race	Total	Two races excluding Some other race, and three or more races	
										PLACE AND COUNTY SUBDIVISION—Con.
1 096	1 078	97.6	-	-	7	-	5	6	5	Woodville village, St. Croix County
1 696	1 679	98.1	1	11	1	-	-	4	4	Worcester town, Price County
652	648	98.6	1	-	-	-	-	3	3	Worden town, Clark County
1 900	1 859	96.1	3	7	18	-	-	13	13	Wrightstown village, Brown County
1 997	1 967	97.7	2	9	7	-	-	12	12	Wrightstown town, Brown County
367	360	97.3	-	4	-	-	-	3	1	Wyalusing town, Grant County
142	137	93.8	-	5	-	-	-	-	-	Wyeville village, Monroe County
660	647	96.9	1	1	9	-	-	2	2	Wyocena village, Columbia County
1 529	1 509	97.8	6	1	-	2	3	8	4	Wyocena town, Columbia County
363	361	99.2	-	1	-	-	-	1	1	Wyoming town, Iowa County
285	281	98.6	-	2	-	-	-	2	1	Wyoming town, Waupaca County
843	837	98.1	-	1	1	-	-	4	4	York town, Clark County
698	690	98.2	2	-	2	-	-	4	4	York town, Dane County
604	600	99.2	-	-	-	-	-	4	4	York town, Green County
3 244	3 196	97.1	8	5	11	-	1	23	23	Yorkville town, Racine County
92	92	100.0	-	-	-	-	-	-	-	Yuba village, Richland County
119	5	4.0	-	114	-	-	-	-	-	Zoar CDP, Menominee County

Table 5. **Population for Selected Categories of Race: 2000**

[For information on confidentiality protection, nonsampling error, and definitions, see text]

State County County Subdivision Place	Selected combinations of two races				Race alone or in combination with one or more other races					
	White; Black or African American	White; American Indian and Alaska Native	White; Asian	Black or African American; American Indian and Alaska Native	White	Black or African American	American Indian and Alaska Native	Asian	Native Hawaiian and Other Pacific Islander	Some other race
The State	**14 437**	**16 157**	**8 484**	**2 003**	**4 827 514**	**326 506**	**69 386**	**102 768**	**4 310**	**104 662**
Adams County	16	84	15	-	18 355	70	197	79	11	92
Adams city	1	8	1	-	1 894	6	15	2	-	22
Adams town	-	4	-	-	1 242	4	13	4	1	9
Big Flats town	-	6	-	-	930	7	14	-	-	6
Colburn town	-	2	3	-	173	1	9	3	-	-
Dell Prairie town	1	4	2	-	1 378	10	25	9	-	-
Easton town	6	3	-	-	1 177	16	5	2	-	6
Friendship village	1	2	-	-	663	4	14	16	3	4
Jackson town	1	5	-	-	906	5	14	7	1	-
Leola town	-	-	-	-	257	1	4	1	-	2
Lincoln town	-	5	-	-	310	1	5	-	-	1
Monroe town	-	-	-	-	361	-	1	1	-	-
New Chester town	-	4	5	-	850	-	6	5	4	13
New Haven town	2	1	2	-	646	3	8	4	-	4
Preston town	2	6	-	-	1 338	6	14	5	1	5
Quincy town	1	2	-	-	1 172	2	6	1	-	6
Richfield town	-	1	-	-	144	-	1	-	-	-
Rome town	-	19	1	-	2 636	-	26	13	-	3
Springville town	-	10	1	-	1 158	2	12	3	1	3
Strongs Prairie town	1	2	-	-	1 101	2	5	3	-	8
Wisconsin Dells city (part)	-	-	-	-	19	-	-	-	-	-
Ashland County	14	199	19	12	14 946	66	1 970	80	21	72
Agenda town	-	4	-	-	511	1	5	-	-	-
Ashland city	10	131	13	6	7 947	48	689	62	16	54
Ashland town	-	5	2	4	576	5	29	4	-	-
Butternut village	-	-	-	-	400	-	7	-	-	-
Chippewa town	1	-	-	-	426	5	3	-	-	-
Gingles town	-	9	-	-	600	-	49	-	-	-
Gordon town	-	2	-	-	352	-	3	2	-	3
Jacobs town	-	6	1	1	829	1	12	1	-	-
La Pointe town	-	6	1	-	240	-	10	1	1	1
Marengo town	-	-	-	-	351	-	9	1	1	-
Mellen city	3	2	2	-	824	5	16	3	1	4
Morse town	-	8	-	-	508	-	12	2	-	1
Peeksville town	-	-	-	-	176	-	-	-	-	-
Sanborn town	-	21	-	1	188	1	1 102	2	2	6
Odanah CDP	-	5	-	-	17	-	242	-	2	-
Shanagolden town	-	-	-	-	148	-	2	-	-	-
White River town	-	5	-	-	870	-	22	2	-	3
Barron County	40	144	41	10	44 193	147	529	201	35	190
Almena village	3	1	-	-	703	4	10	-	1	7
Almena town	-	-	-	-	909	-	1	-	-	1
Arland town	-	2	-	-	666	-	4	2	-	-
Barron city	2	4	1	-	3 156	42	9	9	6	54
Barron town	-	5	-	-	1 001	6	5	1	-	9
Bear Lake town	-	-	-	-	583	-	-	3	-	1
Cameron village	-	9	3	-	1 525	-	22	6	-	7
Cedar Lake town	-	1	-	-	943	-	2	-	-	-
Chetek city	2	4	3	-	2 163	6	14	11	4	3
Chetek town	2	2	2	2	1 671	11	7	7	1	4
Clinton town	-	-	-	1	907	2	6	4	-	2
Crystal Lake town	3	2	-	-	769	4	9	1	-	-
Cumberland city	2	8	1	-	2 240	9	37	12	-	4
Cumberland town	1	1	-	-	939	2	2	-	-	1
Dallas village	-	4	-	-	352	-	8	-	-	-
Dallas town	-	-	-	-	603	-	-	1	-	-
Dovre town	-	2	-	-	674	2	5	1	3	1
Doyle town	-	-	2	-	497	-	-	3	-	-
Haugen village	-	-	-	-	287	-	-	-	-	-
Lakeland town	1	11	-	-	954	3	12	3	-	3
Maple Grove town	-	18	-	-	958	1	18	1	-	8
Maple Plain town	-	5	-	-	737	1	143	-	-	1
New Auburn village (part)	-	-	-	-	15	-	-	-	-	-
Oak Grove town	-	5	2	-	900	2	12	7	3	3
Prairie Farm village	-	-	-	-	506	-	2	-	-	1
Prairie Farm town	-	-	3	-	600	-	-	6	-	-
Prairie Lake town	-	1	2	-	1 363	-	4	4	-	2
Rice Lake city	18	31	5	4	8 124	35	96	60	10	63
Rice Lake town	2	8	5	-	2 992	8	16	17	6	12
Sioux Creek town	3	-	-	-	687	3	2	-	-	-
Stanfold town	-	2	3	-	662	-	3	9	-	-
Stanley town	-	7	5	2	2 210	3	12	18	-	-
Sumner town	1	-	4	-	596	2	-	5	-	-
Turtle Lake village (part)	-	5	-	1	949	1	53	3	-	3
Turtle Lake town	-	1	-	-	612	-	8	2	1	-
Vance Creek town	-	5	-	-	740	-	7	5	-	-
Bayfield County	7	167	18	1	13 500	30	1 586	60	4	64
Barksdale town	-	9	5	-	789	1	17	8	-	1
Barnes town	1	1	-	-	603	1	7	-	-	1
Bayfield city	-	32	-	-	506	4	127	-	-	12
Bayfield town	-	29	-	-	529	-	122	1	-	6
Bayview town	-	5	-	-	470	-	23	-	4	2
Bell town	-	4	-	-	220	-	14	-	-	-
Cable town	-	2	-	-	831	-	4	1	-	2
Clover town	-	-	-	-	207	-	4	-	-	4
Delta town	-	-	-	-	231	-	4	-	-	-
Drummond town	-	4	-	-	536	-	9	-	-	-
Eileen town	-	8	-	-	634	-	11	3	-	-
Grandview town	-	2	1	-	469	-	12	5	-	1
Hughes town	-	4	-	-	401	-	5	3	-	3
Iron River town	2	10	1	-	1 039	2	24	7	-	1

Table 5. **Population for Selected Categories of Race: 2000**—Con.

[For information on confidentiality protection, nonsampling error, and definitions, see text]

State County County Subdivision Place	Selected combinations of two races				Race alone or in combination with one or more other races					
	White; Black or African American	White; American Indian and Alaska Native	White; Asian	Black or African American; American Indian and Alaska Native	White	Black or African American	American Indian and Alaska Native	Asian	Native Hawaiian and Other Pacific Islander	Some other race
Bayfield County—Con.										
Kelly town	-	5	-	-	364	-	15	1	-	2
Keystone town	-	2	1	-	357	-	14	1	-	-
Lincoln town	-	2	-	-	285	7	2	1	-	-
Mason village	-	-	3	-	66	-	3	6	-	-
Mason town	1	-	-	-	318	3	1	-	-	5
Namakagon town	-	-	-	-	285	-	-	-	-	-
Orienta town	-	1	-	-	97	-	1	-	-	4
Oulu town	-	2	2	-	536	-	5	3	-	-
Pilsen town	-	1	-	-	203	-	1	-	-	-
Port Wing town	-	2	1	-	413	-	8	2	-	-
Russell town	2	10	2	-	271	2	953	3	-	1
Tripp town	-	6	-	-	197	2	16	-	-	-
Washburn city	1	24	-	1	2 129	8	157	11	-	11
Washburn town	-	2	2	-	514	-	27	4	-	8
Brown County	621	964	302	116	209 188	3 514	6 501	5 534	194	4 991
Allouez village	30	26	14	1	14 319	767	211	153	1	114
Ashwaubenon village	39	37	22	5	16 878	160	278	351	6	97
Bellevue town	22	27	13	-	11 368	86	131	178	5	154
Bellevue Town CDP	22	27	13	-	11 368	86	131	178	5	154
Denmark village	-	9	-	2	1 923	11	31	1	-	3
De Pere city	44	69	40	6	20 050	165	269	198	12	50
Eaton town	-	1	-	-	1 397	-	4	13	-	2
Glenmore town	-	1	-	-	1 182	-	1	4	3	-
Green Bay city	398	621	153	92	89 477	1 978	4 241	4 242	133	4 374
Green Bay town	1	5	4	-	1 754	2	9	15	-	3
Hobart town	2	44	9	4	4 166	16	907	52	9	30
Oneida CDP (part)	-	5	-	-	82	3	399	1	2	6
Holland town	-	4	-	-	1 324	1	9	9	-	-
Howard village (part)	34	55	11	5	13 154	153	193	131	13	66
Humboldt town	-	2	-	-	1 330	-	8	-	-	2
Lawrence town	-	2	-	-	1 527	6	12	5	-	5
Ledgeview town	4	2	5	-	3 330	11	8	18	-	7
Morrison town	3	2	-	1	1 632	11	8	5	3	10
New Denmark town	2	2	-	-	1 466	2	7	9	-	3
Pittsfield town	3	3	1	-	2 399	8	18	14	-	1
Pulaski village (part)	1	4	13	-	2 953	11	25	37	1	9
Rockland town	3	6	-	-	1 518	4	9	-	-	-
Scott town	5	7	4	-	3 594	65	20	28	-	31
Suamico town	25	25	3	-	8 563	45	75	36	8	13
Wrightstown village	1	6	6	-	1 893	6	13	24	-	13
Wrightstown town	4	4	4	-	1 991	6	14	11	-	4
Buffalo County	9	28	12	-	13 683	25	73	64	5	21
Alma city	-	14	-	-	928	2	22	3	1	-
Alma town	-	-	-	-	372	4	-	1	-	-
Belvidere town	-	-	-	-	429	-	9	-	-	6
Buffalo town	-	1	-	-	665	-	4	1	-	-
Buffalo City city	1	1	2	-	1 032	3	1	7	1	3
Canton town	-	-	-	-	299	1	-	4	-	3
Cochrane village	-	-	-	-	430	-	-	1	-	4
Cross town	-	2	-	-	365	-	3	-	-	-
Dover town	-	-	-	-	474	-	-	10	-	-
Fountain City city	-	1	-	-	980	-	2	2	1	1
Gilmanton town	1	-	1	-	470	1	-	1	-	-
Glencoe town	-	2	-	-	478	-	2	-	-	-
Lincoln town	-	-	-	-	186	-	1	-	-	-
Maxville town	-	-	2	-	324	-	-	3	-	-
Milton town	-	1	-	-	515	-	1	1	1	-
Modena town	-	-	-	-	317	1	-	-	-	-
Mondovi city	5	5	2	-	2 614	10	15	11	-	-
Mondovi town	1	-	4	-	440	1	4	9	-	-
Montana town	-	-	-	-	306	-	-	-	-	1
Naples town	1	1	-	-	581	1	4	-	-	-
Nelson village	-	-	-	-	392	-	1	2	-	-
Nelson town	-	-	1	-	578	1	-	8	1	-
Waumandee town	-	-	-	-	508	-	4	-	-	3
Burnett County	18	149	16	7	14 824	86	870	60	11	57
Anderson town	-	1	-	-	371	-	2	-	-	-
Blaine town	-	10	-	-	216	4	15	-	-	3
Daniels town	1	1	-	-	656	2	8	3	1	9
Dewey town	1	1	-	-	508	2	58	-	-	1
Grantsburg village	1	8	-	-	1 325	6	33	3	-	12
Grantsburg town	1	7	-	-	955	2	14	1	2	1
Jackson town	2	8	2	-	727	12	26	12	-	-
La Follette town	1	6	-	-	390	3	125	3	-	-
Lincoln town	-	6	-	-	281	-	9	-	2	1
Meenon town	-	9	1	1	1 090	16	69	5	-	8
Oakland town	-	4	-	-	753	-	28	1	-	-
Roosevelt town	-	-	-	-	194	-	3	-	-	-
Rusk town	-	1	-	-	408	-	11	-	2	-
Sand Lake town	-	5	-	-	427	-	133	3	1	5
Scott town	-	1	-	-	581	5	4	-	1	-
Siren village	2	11	1	-	962	3	31	4	1	2
Siren town	2	4	-	-	855	3	18	1	1	2
Swiss town	1	28	2	4	661	7	177	5	-	3
Trade Lake town	1	8	5	-	870	1	8	6	-	-
Union town	-	2	-	-	346	-	7	-	-	-
Webb Lake town	-	4	-	-	375	2	8	-	-	-
Webster village	4	12	4	2	612	9	47	7	-	1
West Marshland town	-	4	1	-	303	7	17	3	-	8
Wood River town	1	8	-	-	958	2	19	3	-	1

Table 5. **Population for Selected Categories of Race: 2000**—Con.

[For information on confidentiality protection, nonsampling error, and definitions, see text]

State County County Subdivision Place	Selected combinations of two races				Race alone or in combination with one or more other races					
	White; Black or African American	White; American Indian and Alaska Native	White; Asian	Black or African American; American Indian and Alaska Native	White	Black or African American	American Indian and Alaska Native	Asian	Native Hawaiian and Other Pacific Islander	Some other race
Calumet County	69	98	50	1	39 545	201	254	717	25	195
Appleton city (part)	35	25	29	1	10 226	106	88	560	19	129
Brillion city	1	6	1	-	2 906	1	27	6	-	6
Brillion town	1	7	-	-	1 420	8	14	3	1	5
Brothertown town	-	-	-	-	1 402	1	1	-	-	1
Charlestown town	-	8	-	-	780	1	9	3	-	4
Chilton city	6	5	1	-	3 665	20	17	11	2	7
Chilton town	1	9	1	-	1 123	2	11	1	-	4
Harrison town	6	3	3	-	5 676	29	10	44	-	13
Hilbert village	2	-	-	-	1 072	2	1	8	-	8
Kiel city (part)	1	-	-	-	321	1	-	-	-	-
Menasha city (part)	2	-	1	-	667	2	1	19	-	2
New Holstein city	7	8	6	-	3 279	8	18	16	-	10
New Holstein town	-	-	3	-	1 449	1	3	6	-	1
Potter village	-	5	-	-	222	-	6	-	-	-
Rantoul town	-	13	-	-	827	-	20	7	-	-
Sherwood village	2	-	3	-	1 526	5	5	17	-	2
Stockbridge village	-	2	-	-	643	4	3	-	-	1
Stockbridge town	2	5	2	-	1 353	7	14	15	3	2
Woodville town	3	2	-	-	988	3	6	1	-	-
Chippewa County	43	129	51	5	54 301	166	328	580	21	164
Anson town	-	2	6	-	1 872	-	5	7	-	7
Arthur town	2	6	-	-	709	3	6	-	-	-
Auburn town	1	2	-	-	577	1	3	4	-	5
Birch Creek town	-	2	-	-	519	-	2	3	4	1
Bloomer city	-	13	-	-	3 331	2	22	3	-	2
Bloomer town	1	1	1	-	925	1	2	1	-	-
Boyd village	-	-	-	-	678	1	-	-	-	1
Cadott village	-	2	1	-	1 335	2	3	8	-	4
Chippewa Falls city	13	28	24	1	12 713	66	94	118	5	44
Cleveland town	1	3	-	-	895	2	5	1	-	3
Colburn town	1	-	-	-	712	1	3	5	-	7
Cooks Valley town	-	1	-	-	631	1	1	-	-	-
Cornell city	-	2	-	-	1 446	-	16	4	1	1
Delmar town	1	4	-	-	934	2	10	-	-	-
Eagle Point town	3	7	-	-	3 030	4	13	12	-	1
Eau Claire city (part)	3	6	-	-	1 598	23	19	271	1	24
Edson town	1	7	-	-	965	10	16	1	-	-
Estella town	-	-	1	-	465	-	2	3	-	-
Goetz town	-	-	-	-	686	2	4	1	-	4
Hallie town	4	16	3	-	4 597	12	25	73	2	24
Howard town	1	-	-	-	643	1	-	4	-	1
Lafayette town	5	4	10	4	5 143	18	30	24	-	7
Lake Wissota CDP	1	4	5	2	2 431	5	14	17	-	3
Lake Holcombe town	1	1	-	-	1 000	1	6	4	-	2
New Auburn village (part)	-	1	-	-	546	1	2	1	1	2
Ruby town	-	-	-	-	444	-	1	-	-	1
Sampson town	-	1	2	-	814	-	1	4	1	-
Sigel town	3	2	-	-	816	5	7	2	-	2
Stanley city	-	3	-	-	1 879	2	4	8	1	9
Tilden town	-	3	-	-	1 178	1	5	1	-	4
Wheaton town	2	10	3	-	2 341	4	19	13	5	8
Woodmohr town	-	2	-	-	879	-	2	4	-	-
Clark County	19	84	14	2	33 056	65	252	119	7	220
Abbotsford city (part)	1	3	-	-	1 398	2	4	1	-	11
Beaver town	-	-	4	-	851	-	-	5	-	4
Butler town	-	-	-	-	88	-	-	-	-	-
Colby city (part)	1	3	-	-	1 121	4	6	7	-	24
Colby town	-	5	-	-	887	4	10	5	-	7
Curtiss village	-	-	-	-	128	-	1	2	-	67
Dewhurst town	-	-	1	-	285	3	33	1	-	-
Dorchester village (part)	1	4	-	-	805	1	6	-	-	18
Eaton town	2	1	-	-	658	5	2	1	-	2
Foster town	-	1	-	-	95	-	1	-	-	-
Fremont town	2	3	-	-	1 172	2	4	12	-	6
Grant town	-	1	-	-	912	-	1	-	-	8
Granton village	-	2	-	-	400	3	3	2	-	-
Green Grove town	-	6	-	-	898	-	8	2	-	-
Greenwood city	1	2	-	1	1 074	2	5	1	-	2
Hendren town	-	-	-	-	506	-	-	-	2	5
Hewett town	-	-	-	-	314	-	-	-	-	-
Hixon town	-	1	1	-	738	-	1	2	-	2
Hoard town	-	2	-	-	582	-	9	-	-	5
Levis town	-	-	-	-	475	-	29	-	-	-
Longwood town	-	1	1	-	697	1	1	1	-	-
Loyal city	-	4	-	-	1 298	6	4	1	-	3
Loyal town	-	-	-	-	783	1	3	-	-	-
Lynn town	-	6	3	-	828	-	6	9	-	1
Mayville town	-	2	-	-	911	-	5	-	-	12
Mead town	-	6	-	-	285	-	12	1	-	-
Mentor town	1	1	-	-	563	2	7	-	-	-
Neillsville city	-	7	-	1	2 654	6	39	34	1	10
Owen city	-	-	-	-	925	6	4	1	-	2
Pine Valley town	-	-	1	-	1 110	1	13	1	-	4
Reseburg town	2	3	-	-	740	2	3	-	-	2
Seif town	-	-	-	-	212	-	-	-	-	-
Sherman town	3	3	-	-	823	4	3	1	4	6
Sherwood town	-	5	-	-	248	2	6	-	-	1
Thorp city	1	1	1	-	1 530	2	2	4	-	2
Thorp town	1	1	-	-	725	1	5	1	-	-
Unity town	-	3	-	-	734	-	3	10	-	1
Unity village (part)	-	-	-	-	162	-	-	-	-	1
Warner town	-	2	-	-	619	-	2	8	-	-
Washburn town	-	1	-	-	304	-	1	-	-	-

Table 5. **Population for Selected Categories of Race: 2000**—Con.

[For information on confidentiality protection, nonsampling error, and definitions, see text]

State County County Subdivision Place	Selected combinations of two races				Race alone or in combination with one or more other races					
	White; Black or African American	White; American Indian and Alaska Native	White; Asian	Black or African American; American Indian and Alaska Native	White	Black or African American	American Indian and Alaska Native	Asian	Native Hawaiian and Other Pacific Islander	Some other race
Clark County—Con.										
Weston town	-	-	-	-	634	1	2	1	-	-
Withee village	1	1	-	-	504	1	3	1	-	3
Withee town	-	-	-	-	883	-	1	1	-	1
Worden town	2	1	-	-	651	3	1	-	-	5
York town	-	2	2	-	846	-	3	3	-	5
Columbia County	57	165	59	3	51 381	535	366	251	34	327
Arlington village	-	-	-	-	482	1	-	1	-	-
Arlington town	-	-	1	-	847	-	1	2	1	-
Caledonia town	1	1	1	-	1 158	3	4	3	-	6
Lake Wisconsin CDP (part)	-	-	-	-	30	-	-	-	-	-
Cambria village	2	-	-	-	761	4	5	1	-	24
Columbus city (part)	4	10	3	-	4 388	20	20	18	6	14
Columbus town	1	-	3	-	705	3	3	5	-	2
Courtland town	-	-	-	-	458	-	1	1	-	3
Dekorra town	1	13	7	-	2 315	2	33	14	-	10
Lake Wisconsin CDP (part)	1	4	-	-	773	2	6	1	-	2
Doylestown village	-	1	-	-	326	2	1	-	-	-
Fall River village	1	3	1	-	1 087	7	4	4	-	-
Fort Winnebago town	-	4	-	-	850	1	6	-	1	2
Fountain Prairie town	1	2	-	-	809	8	9	-	-	1
Friesland village	-	1	-	-	297	-	1	1	-	2
Hampden town	-	3	-	1	556	2	5	-	1	3
Leeds town	-	2	1	-	803	-	3	1	-	9
Lewiston town	-	8	-	-	1 176	-	14	3	-	8
Lodi city	2	5	6	-	2 851	7	13	14	1	16
Lodi town	-	3	4	-	2 768	4	17	8	5	2
Lake Wisconsin CDP (part)	-	3	4	-	1 788	3	16	8	-	1
Lowville town	1	2	1	-	974	1	6	10	-	3
Marcellon town	-	3	3	-	1 019	-	3	5	2	2
Newport town	-	-	-	-	667	4	7	3	-	-
Otsego town	1	1	-	-	743	2	5	7	-	2
Pacific town	4	5	7	-	2 504	6	7	14	-	10
Pardeeville village	5	4	3	-	1 963	8	9	11	-	3
Portage city	20	52	10	2	9 125	408	107	90	15	103
Poynette village	6	15	2	-	2 231	11	27	4	-	18
Randolph village (part)	-	-	-	-	523	-	-	-	-	-
Randolph town	-	-	-	-	681	1	2	1	-	14
Rio village	1	4	-	-	928	2	6	-	-	10
Scott town	-	-	-	-	786	-	-	-	-	35
Springvale town	-	9	-	-	545	1	12	1	-	-
West Point town	-	5	2	-	1 615	8	5	9	-	5
Lake Wisconsin CDP (part)	-	2	-	-	815	1	2	3	-	3
Wisconsin Dells city (part)	3	8	2	-	2 256	9	26	9	-	9
Wyocena village	-	1	1	-	656	1	2	10	-	1
Wyocena town	3	-	1	-	1 528	9	2	1	2	10
Crawford County	27	38	13	-	16 887	267	80	71	15	49
Bell Center village	-	-	-	-	115	-	-	1	-	-
Bridgeport town	1	1	-	-	937	2	5	2	-	7
Clayton town	-	4	4	-	926	7	8	11	-	15
De Soto village (part)	-	-	-	-	112	9	3	-	-	-
Eastman village	8	2	-	-	435	8	3	1	-	-
Eastman town	2	1	-	-	788	3	2	-	-	-
Ferryville village	-	2	-	-	174	-	2	-	-	-
Freeman town	-	2	-	-	710	2	7	5	5	2
Gays Mills village	-	-	-	-	623	1	-	1	-	-
Haney town	-	-	-	-	329	-	-	1	-	-
Lynxville village	-	1	-	-	175	-	1	1	-	-
Marietta town	-	2	-	-	510	-	2	-	-	-
Mount Sterling village	-	1	-	-	214	-	1	1	-	-
Prairie du Chien city	12	16	8	-	5 767	230	33	19	2	15
Prairie du Chien town	-	1	-	-	1 060	-	6	9	-	4
Scott town	3	1	-	-	502	4	1	-	-	-
Seneca town	1	1	-	-	886	1	1	4	5	2
Soldiers Grove village	-	3	1	-	651	-	4	1	-	2
Steuben village	-	-	-	-	176	-	1	-	-	-
Utica town	-	-	-	-	672	-	-	1	1	1
Wauzeka village	-	-	-	-	756	-	-	13	2	1
Wauzeka town	-	-	-	-	369	-	-	-	-	-
Dane County	2 280	1 205	1 310	196	386 155	20 241	3 331	16 723	408	7 973
Albion town	2	7	-	-	1 800	6	13	9	-	6
Belleville village (part)	5	5	1	-	1 777	9	8	6	-	6
Berry town	4	7	2	-	1 081	5	7	3	-	3
Black Earth village	3	10	3	-	1 303	5	18	15	-	5
Black Earth town	-	-	2	-	444	3	-	4	-	-
Blooming Grove town	15	10	4	-	1 686	46	15	28	2	27
Blue Mounds village	3	-	-	-	699	3	3	5	-	4
Blue Mounds town	1	-	-	-	829	2	8	3	-	4
Bristol town	2	6	4	-	2 649	17	8	30	-	7
Brooklyn village (part)	-	-	1	-	502	-	-	1	-	-
Burke town	9	6	5	2	2 906	38	16	39	1	26
Cambridge village (part)	-	1	3	-	1 003	1	3	6	-	6
Christiana town	1	9	2	-	1 285	3	12	20	-	8
Cottage Grove village	14	15	13	-	3 932	90	25	34	1	27
Cottage Grove town	1	9	6	1	3 781	19	15	38	-	14
Cross Plains village	-	9	7	-	3 064	7	13	15	4	1
Cross Plains town	6	2	1	-	1 402	14	2	10	3	1
Dane village	1	5	1	1	771	7	9	20	-	8
Dane town	-	-	1	-	958	-	3	7	1	3
Deerfield village	5	3	1	-	1 878	42	20	24	1	31
Deerfield town	1	7	1	-	1 385	57	13	14	-	13
DeForest village	35	21	12	3	7 119	157	58	67	13	68
Dunkirk town	4	2	-	-	2 033	8	7	11	-	13

Table 5. **Population for Selected Categories of Race: 2000**—Con.

[For information on confidentiality protection, nonsampling error, and definitions, see text]

State County County Subdivision Place	Selected combinations of two races				Race alone or in combination with one or more other races					
	White; Black or African American	White; American Indian and Alaska Native	White; Asian	Black or African American; American Indian and Alaska Native	White	Black or African American	American Indian and Alaska Native	Asian	Native Hawaiian and Other Pacific Islander	Some other race
Dane County—Con.										
Dunn town	10	2	9	-	5 181	24	21	37	-	41
Edgerton city (part)	-	-	-	-	42	-	-	-	-	-
Fitchburg city	151	53	65	15	17 297	1 985	188	752	23	812
McFarland village	12	16	7	-	6 289	41	50	56	3	43
Madison city	1 437	618	892	154	178 831	14 234	1 898	13 476	268	4 644
Madison town	110	48	17	6	4 631	1 232	135	387	20	975
Maple Bluff village	2	1	3	-	1 328	20	4	8	1	6
Marshall village	7	9	1	-	3 265	41	35	7	2	107
Mazomanie village	-	11	1	-	1 447	14	18	2	-	21
Mazomanie town	-	4	-	-	1 162	2	6	5	4	18
Medina town	2	1	-	-	1 180	9	1	4	-	47
Middleton city	81	41	57	-	14 744	412	123	491	7	247
Middleton town	12	12	7	-	4 525	29	20	43	-	10
Monona city	42	27	14	5	7 624	242	63	85	8	126
Montrose town	1	1	1	-	1 123	2	3	2	-	8
Mount Horeb village	7	13	2	-	5 787	23	28	22	6	26
Oregon village	14	8	16	-	7 391	60	25	71	5	22
Oregon town	6	7	7	-	3 121	17	19	23	1	2
Perry town	2	3	-	-	664	4	3	4	-	-
Pleasant Springs town	8	4	3	-	3 011	28	6	24	1	7
Primrose town	2	-	1	-	676	6	1	3	-	-
Rockdale village	-	-	-	-	213	1	-	-	-	1
Roxbury town	-	2	-	-	1 696	-	4	-	-	2
Rutland town	2	2	2	-	1 861	8	3	17	-	7
Shorewood Hills village	10	6	9	-	1 628	36	9	60	-	37
Springdale town	3	2	6	-	1 504	13	4	12	2	15
Springfield town	4	5	8	-	2 718	20	8	25	2	12
Stoughton city	46	35	15	-	12 068	172	81	106	4	65
Sun Prairie city	137	58	47	6	19 187	788	137	327	16	253
Sun Prairie town	9	5	4	-	2 269	25	18	9	-	9
Vermont town	-	-	-	-	824	-	5	5	-	9
Verona city	14	16	17	1	6 932	62	32	64	-	25
Verona town	9	1	1	1	2 097	31	7	27	1	13
Vienna town	4	1	-	-	1 286	9	2	1	-	4
Waunakee village	16	19	15	-	8 886	53	31	64	3	31
Westport town	-	5	6	-	3 515	22	11	37	3	10
Windsor town	8	31	7	1	5 170	35	52	56	2	33
Windsor CDP	6	12	5	1	2 465	21	24	35	-	21
York town	-	4	-	-	695	2	4	2	-	4
Dodge County	75	133	71	7	82 316	2 246	510	398	57	909
Ashippun town	1	9	3	-	2 279	1	12	16	3	20
Beaver Dam city	29	35	26	3	14 703	106	93	125	9	299
Beaver Dam town	5	4	5	-	3 344	9	20	20	-	75
Brownsville village	-	1	-	-	569	-	1	-	-	3
Burnett town	-	-	-	-	909	3	3	3	2	7
Calamus town	2	1	-	-	986	9	10	-	-	4
Chester town	4	1	-	1	851	96	12	1	-	9
Clyman village	-	2	-	-	377	-	6	-	-	10
Clyman town	1	1	1	-	835	1	2	7	-	10
Columbus city (part)	-	-	-	-	36	-	-	-	-	-
Elba town	-	1	-	-	1 071	7	6	-	-	3
Emmet town	1	3	2	1	1 192	5	11	15	-	9
Fox Lake city	1	2	1	-	1 430	12	5	4	-	18
Fox Lake town	-	-	-	-	1 769	582	35	5	7	14
Hartford city (part)	-	-	-	-	10	-	-	-	-	-
Herman town	-	-	-	-	1 203	-	-	1	1	3
Horicon city	1	8	7	-	3 704	16	15	14	4	42
Hubbard town	2	1	-	-	1 626	3	7	7	-	3
Hustisford village	-	-	-	-	1 126	1	4	-	-	4
Hustisford town	-	-	-	-	1 372	-	2	2	-	4
Iron Ridge village	-	1	-	-	991	-	5	2	2	3
Juneau city	2	3	2	-	2 445	11	8	3	1	29
Kekoskee village	-	-	-	-	158	-	-	9	-	3
Lebanon town	2	1	-	-	1 646	6	7	1	-	10
Leroy town	-	-	-	-	1 106	-	4	5	-	1
Lomira village	1	4	-	-	2 198	9	11	3	1	17
Lomira town	2	8	-	-	1 222	3	8	3	-	4
Lowell village	-	2	-	-	355	1	2	4	1	6
Lowell town	-	3	-	-	1 146	4	10	3	-	14
Mayville city	3	4	3	-	4 837	7	15	17	-	43
Neosho village	2	-	-	-	589	2	4	-	-	-
Oak Grove town	-	-	-	-	1 111	4	-	5	-	12
Portland town	1	3	1	1	1 051	30	13	1	5	12
Randolph village (part)	-	7	4	-	1 334	2	9	7	-	5
Reeseville village	-	1	-	-	699	1	4	-	-	3
Rubicon town	2	2	-	-	1 996	6	3	5	7	8
Shields town	1	-	-	-	552	2	1	-	-	-
Theresa village	-	6	-	-	1 235	1	10	1	-	14
Theresa town	-	-	-	1	1 061	3	3	17	-	4
Trenton town	-	4	-	-	1 285	10	11	4	1	-
Watertown city (part)	5	10	10	-	7 888	21	37	59	-	96
Waupun city (part)	6	3	2	-	6 015	1 269	90	22	13	58
Westford town	1	2	2	-	1 363	2	10	3	-	27
Williamstown town	-	-	2	-	641	1	1	4	-	3
Door County	16	101	21	3	27 532	83	297	103	8	136
Baileys Harbor town	-	6	-	-	993	1	10	3	-	4
Brussels town	1	2	-	-	1 092	3	10	9	-	1
Clay Banks town	-	1	2	-	404	-	6	3	-	-
Egg Harbor village	-	-	-	-	247	1	2	-	-	-
Egg Harbor town	-	-	-	-	1 174	7	8	2	-	9
Ephraim village	-	-	3	-	353	-	-	3	-	-
Forestville village	-	-	-	-	426	4	1	-	-	-
Forestville town	3	11	-	-	1 078	5	15	2	1	-

Table 5. **Population for Selected Categories of Race: 2000**—Con.

[For information on confidentiality protection, nonsampling error, and definitions, see text]

State County County Subdivision Place	Selected combinations of two races				Race alone or in combination with one or more other races					
	White; Black or African American	White; American Indian and Alaska Native	White; Asian	Black or African American; American Indian and Alaska Native	White	Black or African American	American Indian and Alaska Native	Asian	Native Hawaiian and Other Pacific Islander	Some other race
Door County—Con.										
Gardner town	-	3	-	2	1 171	5	24	2	-	2
Gibraltar town	-	4	-	-	1 047	4	8	2	-	10
Jacksonport town	3	-	-	-	727	3	-	7	-	9
Liberty Grove town	-	3	2	-	1 852	-	4	4	-	4
Nasewaupee town	1	8	1	-	1 840	2	32	5	1	8
Sevastopol town	-	7	-	-	2 632	1	15	6	-	30
Sister Bay village	-	3	-	-	875	1	10	2	-	1
Sturgeon Bay city	8	38	11	1	9 244	43	117	46	6	58
Sturgeon Bay town	-	8	1	-	844	-	28	2	-	-
Union town	-	2	-	-	875	3	2	2	-	-
Washington town	-	5	1	-	658	-	5	3	-	-
Douglas County	91	333	64	4	41 841	363	1 160	374	27	158
Amnicon town	2	16	2	-	1 049	8	29	7	-	1
Bennett town	-	1	2	-	613	-	8	4	-	-
Brule town	-	2	1	-	583	-	9	2	1	-
Cloverland town	-	1	-	-	241	-	4	2	-	1
Dairyland town	2	1	-	-	185	2	2	-	-	1
Gordon town	-	10	1	-	626	2	22	4	-	4
Hawthorne town	-	7	-	-	1 027	2	22	1	-	-
Highland town	-	-	-	-	241	-	1	1	2	-
Lake Nebagamon village	-	2	-	-	1 002	2	9	1	-	3
Lakeside town	3	6	-	-	605	3	10	-	-	-
Maple town	-	3	2	-	633	-	16	5	-	-
Oakland town	3	8	2	-	1 130	4	19	4	-	-
Oliver village	-	4	-	-	352	-	10	-	-	-
Parkland town	-	13	-	-	1 218	2	26	5	-	4
Poplar village	-	2	-	-	545	-	9	-	-	-
Solon Springs village	-	6	1	-	551	4	19	9	-	-
Solon Springs town	-	3	3	-	796	2	11	4	-	1
Summit town	-	9	1	-	1 036	-	13	4	-	1
Superior city	78	226	47	4	26 219	289	874	310	24	137
Superior village	-	-	-	-	485	4	6	6	-	1
Superior town	2	7	2	-	2 030	7	28	4	-	2
Wascott town	1	6	-	-	674	32	13	1	-	2
Dunn County	40	115	72	1	38 575	193	233	965	35	191
Boyceville village	-	7	1	-	1 035	-	14	1	-	1
Colfax village	2	4	-	-	1 128	5	6	-	-	5
Colfax town	-	-	-	-	904	-	2	3	-	-
Downing village	-	2	1	-	256	-	3	1	-	-
Dunn town	1	2	-	-	1 471	6	7	14	1	2
Eau Galle town	-	-	-	-	791	1	-	2	-	3
Elk Mound village	-	3	2	-	764	1	6	20	-	4
Elk Mound town	1	3	-	-	1 073	1	9	38	5	2
Grant town	1	1	-	-	426	1	1	-	-	-
Hay River town	1	3	1	-	541	1	3	2	-	4
Knapp village	-	-	1	-	418	3	-	1	-	-
Lucas town	-	2	-	-	652	3	2	2	-	1
Menomonie city	24	49	53	1	14 155	145	116	565	19	120
Menomonie town	3	2	3	-	2 940	14	9	225	1	6
Tainter Lake CDP (part)	-	-	-	-	110	-	-	10	-	-
New Haven town	1	-	-	-	651	1	2	2	1	1
Otter Creek town	-	1	-	-	469	-	2	4	-	-
Peru town	1	2	-	-	234	1	4	10	-	1
Red Cedar town	1	2	3	-	1 648	1	4	22	5	6
Tainter Lake CDP (part)	-	-	-	-	120	-	-	-	-	-
Ridgeland village	-	1	-	-	264	-	1	-	-	1
Rock Creek town	-	4	2	-	776	1	4	15	-	4
Sand Creek town	1	1	-	-	582	1	2	3	-	2
Sheridan town	1	4	-	-	480	2	6	-	-	-
Sherman town	-	1	-	-	742	2	3	1	-	1
Tainter Lake CDP (part)	-	-	-	-	58	-	1	-	-	-
Spring Brook town	1	1	3	-	1 313	1	1	5	-	7
Stanton town	1	6	-	-	707	1	6	4	-	4
Tainter town	-	7	-	-	2 100	1	9	6	1	10
Tainter Lake CDP (part)	-	5	-	-	1 776	1	6	6	1	9
Tiffany town	-	-	2	-	632	-	-	3	1	-
Weston town	-	-	-	-	613	-	-	15	-	4
Wheeler village	-	1	-	-	313	-	5	-	-	-
Wilson town	-	6	-	-	497	-	6	1	1	2
Eau Claire County	189	307	186	18	89 303	740	881	2 686	160	460
Altoona city	27	31	16	3	6 518	60	73	106	22	30
Augusta city	1	4	-	-	1 417	10	34	1	-	8
Bridge Creek town	2	9	2	-	1 832	3	10	7	-	6
Brunswick town	-	7	-	-	1 584	1	10	2	-	10
Clear Creek town	-	3	-	-	709	-	3	-	-	3
Drammen town	-	-	-	-	795	1	2	2	-	-
Eau Claire city (part)	145	195	142	15	56 689	605	582	2 274	122	327
Fairchild village	-	2	-	-	557	-	9	-	-	-
Fairchild town	-	4	-	-	337	-	8	7	7	3
Fall Creek village	-	-	-	-	1 221	5	8	1	-	4
Lincoln town	-	3	-	-	1 068	2	4	1	4	5
Ludington town	2	1	-	-	986	3	3	9	-	-
Otter Creek town	-	5	-	-	505	1	9	18	3	3
Pleasant Valley town	-	2	1	-	2 627	-	10	31	1	17
Seymour town	3	8	3	-	2 929	6	25	28	1	5
Seymour CDP	2	7	-	-	1 443	4	21	12	-	4
Union town	1	5	2	-	2 311	2	18	75	-	4
Washington town	8	27	19	-	6 800	41	71	122	-	35
Wilson town	-	1	1	-	418	-	2	2	-	-

Table 5. **Population for Selected Categories of Race: 2000**—Con.

[For information on confidentiality protection, nonsampling error, and definitions, see text]

State County County Subdivision Place	Selected combinations of two races				Race alone or in combination with one or more other races					
	White; Black or African American	White; American Indian and Alaska Native	White; Asian	Black or African American; American Indian and Alaska Native	White	Black or African American	American Indian and Alaska Native	Asian	Native Hawaiian and Other Pacific Islander	Some other race
Florence County	12	23	5	-	5 036	20	45	19	1	8
Aurora town	1	3	1	-	1 178	4	6	2	-	1
Commonwealth town	3	2	-	-	419	3	2	-	-	1
Fence town	-	-	1	-	226	1	3	2	-	-
Fern town	-	3	-	-	153	-	3	-	-	-
Florence town	7	10	2	-	2 294	11	20	12	-	1
Homestead town	1	-	1	-	375	1	1	2	1	-
Long Lake town	-	5	-	-	195	-	6	1	-	-
Tipler town	-	-	-	-	196	-	4	-	-	5
Fond du Lac County	161	280	113	7	94 289	1 082	698	1 007	61	998
Alto town	-	-	-	-	1 096	-	-	4	-	3
Ashford town	-	8	3	-	1 746	2	15	9	1	16
Auburn town	-	7	-	-	2 040	1	29	3	2	7
Brandon village	-	-	-	-	910	-	1	-	-	1
Byron town	-	2	1	-	1 532	2	6	3	-	10
Calumet town	-	5	2	-	1 497	2	16	5	-	2
Campbellsport village	4	6	-	-	1 904	7	11	1	-	1
Eden village	-	2	-	-	676	-	3	-	-	10
Eden town	-	5	-	-	975	2	6	1	4	1
Eldorado town	-	1	-	-	1 440	-	1	5	-	2
Empire town	1	5	6	-	2 584	8	14	24	1	3
Fairwater village	2	-	-	-	350	2	-	-	-	-
Fond du Lac city	125	169	72	5	39 963	937	413	744	16	671
Fond du Lac town	1	3	4	-	2 000	3	19	7	-	11
Forest town	-	6	-	-	1 096	-	11	1	-	6
Friendship town	3	5	-	-	2 381	8	9	2	8	8
Lamartine town	-	3	-	-	1 598	6	5	10	11	4
Marshfield town	-	-	-	-	1 111	5	2	-	-	-
Metomen town	-	-	-	-	701	5	2	-	1	7
Mount Calvary village	1	-	-	-	807	5	6	65	-	77
North Fond du Lac village	2	16	18	-	4 506	15	29	35	2	16
Oakfield village	-	3	-	-	999	1	6	3	-	6
Oakfield town	-	-	-	-	764	-	1	2	-	-
Osceola town	1	4	-	-	1 775	1	9	-	8	15
Ripon city	5	13	5	-	6 709	22	28	41	-	71
Ripon town	5	2	-	-	1 952	22	12	16	6	15
Rosendale village	2	-	-	-	922	2	1	-	-	-
Rosendale town	-	1	-	1	772	1	7	-	-	5
St. Cloud village	-	-	-	-	495	-	1	-	-	1
Springvale town	-	1	-	-	725	-	2	1	-	-
Taycheedah town	3	7	-	-	3 653	8	16	6	-	5
Waupun city (part)	4	4	1	1	3 245	10	15	15	1	10
Waupun town	2	2	1	-	1 365	5	2	4	-	14
Forest County	6	78	2	2	8 723	128	1 218	22	15	45
Alvin town	-	2	-	-	186	-	2	-	-	1
Argonne town	-	-	-	-	512	1	17	4	3	2
Armstrong Creek town	-	-	-	-	452	-	9	-	3	-
Blackwell town	-	-	-	-	238	97	5	3	-	7
Caswell town	-	1	-	-	93	3	4	-	-	4
Crandon city	5	17	-	-	1 814	10	155	3	-	5
Crandon town	-	5	1	-	602	2	15	1	-	1
Freedom town	-	-	-	-	375	-	1	-	-	-
Hiles town	-	-	-	-	392	-	12	-	-	-
Laona town	1	10	-	1	1 325	9	45	1	2	1
Lincoln town	-	8	-	-	716	1	291	-	-	7
Nashville town	-	8	-	-	794	-	370	-	-	1
Popple River town	-	-	-	-	71	-	-	8	-	-
Ross town	-	-	-	-	167	-	-	-	-	-
Wabeno town	-	27	1	1	986	5	292	2	7	16
Grant County	38	83	52	3	48 950	312	159	293	23	125
Bagley village	-	5	-	-	333	-	8	1	-	2
Beetown town	-	1	-	-	734	-	1	-	-	-
Bloomington village	-	1	-	-	700	-	2	-	-	-
Bloomington town	-	1	-	-	397	-	1	-	-	2
Blue River village	-	-	-	-	428	-	-	1	-	-
Boscobel city	6	10	3	-	2 915	120	16	12	4	11
Boscobel town	-	3	-	-	433	-	3	-	-	-
Cassville village	1	-	-	-	1 077	3	5	-	-	3
Cassville town	-	1	-	-	486	1	1	-	-	-
Castle Rock town	1	4	-	-	312	1	5	-	-	1
Clifton town	-	1	-	-	304	-	2	-	-	2
Cuba City city (part)	-	3	-	-	1 938	-	5	5	-	2
Dickeyville village	1	-	-	-	1 040	1	-	3	-	1
Ellenboro town	1	1	1	-	608	1	1	1	-	1
Fennimore city	-	2	1	-	2 370	2	4	6	-	9
Fennimore town	-	-	-	-	599	-	-	-	-	-
Glen Haven town	-	-	-	-	488	-	-	2	-	-
Harrison town	-	-	3	-	493	2	1	4	-	3
Hazel Green village (part)	-	2	-	-	1 168	2	2	1	-	-
Hazel Green town	2	2	3	-	1 038	4	2	6	2	-
Hickory Grove town	-	1	2	-	443	-	1	2	-	-
Jamestown town	4	5	5	-	2 070	7	6	7	-	1
Lancaster city	3	3	3	-	4 051	8	5	15	-	5
Liberty town	-	-	-	-	548	3	-	-	-	1
Lima town	-	-	-	-	711	2	1	7	-	-
Little Grant town	-	1	-	-	256	-	2	-	-	-
Livingston village (part)	-	-	-	-	584	-	-	-	-	-
Marion town	-	-	-	-	513	1	-	1	-	2
Millville town	-	1	-	-	147	-	1	-	-	-
Montfort village (part)	-	-	-	-	602	1	-	-	3	-
Mount Hope village	-	-	-	-	186	-	-	-	-	-
Mount Hope town	1	-	-	-	225	1	-	-	-	-
Mount Ida town	-	-	1	-	522	-	-	2	-	-

Table 5. **Population for Selected Categories of Race: 2000**—Con.

[For information on confidentiality protection, nonsampling error, and definitions, see text]

State County County Subdivision Place	Selected combinations of two races				Race alone or in combination with one or more other races					
	White; Black or African American	White; American Indian and Alaska Native	White; Asian	Black or African American; American Indian and Alaska Native	White	Black or African American	American Indian and Alaska Native	Asian	Native Hawaiian and Other Pacific Islander	Some other race
Grant County—Con.										
Muscoda village (part)	-	6	-	-	1 349	4	9	1	-	9
Muscoda town	-	-	-	-	666	3	2	-	-	5
North Lancaster town	-	-	3	-	513	-	-	5	-	-
Paris town	-	-	-	-	752	1	-	1	-	-
Patch Grove village	-	-	-	-	166	-	-	-	-	-
Patch Grove town	-	-	-	-	390	-	-	-	-	-
Platteville city	12	11	23	3	9 668	132	44	170	10	45
Platteville town	3	8	2	-	1 313	7	10	23	-	4
Potosi village	-	5	1	-	711	-	5	1	-	1
Potosi town	-	1	-	-	830	-	1	-	4	4
Smelser town	3	1	-	-	755	4	1	-	-	-
South Lancaster town	-	-	1	-	806	-	-	3	-	-
Tennyson village	-	-	-	-	370	-	-	-	-	-
Waterloo town	-	-	-	-	551	-	4	-	-	3
Watterstown town	-	1	-	-	349	-	2	12	-	-
Wingville town	-	1	-	-	388	1	1	1	-	4
Woodman village	-	-	-	-	96	-	-	-	-	-
Woodman town	-	-	-	-	194	-	-	-	-	-
Wyalusing town	-	1	-	-	364	-	5	-	-	4
Green County	58	90	39	3	33 258	152	174	150	3	171
Adams town	-	1	1	-	459	4	2	1	-	-
Albany village	1	1	1	-	1 178	2	2	7	-	10
Albany town	1	1	-	-	771	1	2	1	-	2
Belleville village (part)	-	1	1	-	112	-	1	2	-	-
Brodhead city	5	14	8	-	3 145	14	15	16	-	17
Brooklyn village (part)	4	1	-	-	405	6	1	4	-	4
Brooklyn town	1	1	-	-	933	2	4	1	-	9
Browntown village	-	-	-	-	252	-	-	-	-	-
Cadiz town	-	6	-	-	857	3	6	-	-	3
Clarno town	3	6	-	-	1 074	4	6	4	-	-
Decatur town	1	1	3	-	1 662	5	16	16	1	12
Exeter town	2	5	1	1	1 253	4	7	6	-	1
Jefferson town	1	-	2	-	1 206	2	-	5	1	3
Jordan town	-	-	-	-	575	1	-	1	-	-
Monroe city	22	23	10	1	10 669	63	64	48	1	80
Monroe town	3	-	1	-	1 137	7	-	2	-	-
Monticello village	1	1	-	1	1 134	5	5	1	-	9
Mount Pleasant town	-	2	3	-	543	-	6	3	-	-
New Glarus village	2	3	3	-	2 090	4	9	11	-	9
New Glarus town	3	3	2	-	933	5	4	5	-	7
Spring Grove town	2	8	1	-	844	13	11	3	-	2
Sylvester town	-	12	-	-	797	-	12	10	-	2
Washington town	4	-	-	-	624	5	1	1	-	1
York town	2	-	2	-	605	2	-	2	-	-
Green Lake County	17	42	18	1	18 782	48	83	95	14	200
Berlin city (part)	1	21	3	-	5 029	9	36	44	2	133
Berlin town	-	3	-	-	1 128	-	6	8	-	8
Brooklyn town	-	2	3	-	1 889	-	4	9	-	9
Green Lake city	2	2	1	-	1 094	4	3	1	-	4
Green Lake town	-	4	5	-	1 255	1	5	6	-	-
Kingston village	-	-	-	-	284	-	4	-	-	-
Kingston town	-	3	2	-	879	2	4	20	2	14
Mackford town	-	-	-	-	584	-	-	-	-	1
Manchester town	-	1	-	-	847	-	1	-	-	1
Markesan city	4	-	-	-	1 377	4	1	-	2	18
Marquette village	-	-	1	-	168	-	-	1	-	1
Marquette town	-	-	-	-	473	1	2	-	-	5
Princeton city	1	-	2	-	1 491	8	3	2	3	-
Princeton town	6	1	1	-	1 524	13	6	4	4	5
St. Marie town	-	1	-	1	339	2	2	-	-	-
Seneca town	3	4	-	-	421	4	6	-	1	1
Iowa County	24	55	27	-	22 608	66	84	107	3	42
Arena village	-	-	1	-	676	-	-	10	-	-
Arena town	3	1	-	-	1 435	4	1	7	-	1
Avoca village	-	-	2	-	599	-	1	9	-	1
Barneveld village	3	-	3	-	1 080	6	4	4	-	-
Blanchardville village (part)	-	-	-	-	146	-	-	-	-	1
Brigham town	-	2	-	-	904	2	2	-	-	5
Clyde town	-	1	-	-	315	3	1	3	-	1
Cobb village	-	1	-	-	440	-	3	-	-	-
Dodgeville city	8	10	13	-	4 170	23	11	38	2	8
Dodgeville town	3	7	-	-	1 403	4	8	2	-	9
Eden town	-	-	-	-	390	-	-	2	-	5
Highland village	-	-	-	-	855	-	-	-	-	-
Highland town	-	2	1	-	795	3	6	1	1	-
Hollandale village	-	-	-	-	281	-	-	-	-	2
Linden village	-	2	-	-	611	1	5	-	-	-
Linden town	1	3	-	-	869	3	3	2	-	-
Livingston village (part)	-	-	-	-	13	-	-	-	-	-
Mifflin town	-	1	-	-	616	2	2	-	-	-
Mineral Point city	4	3	2	-	2 600	9	4	9	-	5
Mineral Point town	1	4	3	-	861	2	5	7	-	-
Montfort village (part)	-	1	-	-	60	-	1	-	-	-
Moscow town	-	4	-	-	593	1	4	-	-	-
Muscoda village (part)	-	-	-	-	96	-	-	-	-	-
Pulaski town	-	-	-	-	374	1	6	-	-	-
Rewey village	-	10	-	-	310	-	11	-	-	-
Ridgeway village	-	1	-	-	678	-	2	10	-	1
Ridgeway town	-	2	1	-	577	1	3	2	-	1
Waldwick town	1	-	-	-	499	1	-	-	-	1
Wyoming town	-	-	1	-	362	-	1	1	-	1

Table 5. **Population for Selected Categories of Race: 2000**—Con.

[For information on confidentiality protection, nonsampling error, and definitions, see text]

State County County Subdivision Place	Selected combinations of two races				Race alone or in combination with one or more other races					
	White; Black or African American	White; American Indian and Alaska Native	White; Asian	Black or African American; American Indian and Alaska Native	White	Black or African American	American Indian and Alaska Native	Asian	Native Hawaiian and Other Pacific Islander	Some other race
Iron County	5	37	8	-	6 796	11	78	19	3	9
Anderson town	-	1	-	-	61	-	1	-	-	-
Carey town	-	3	-	-	191	-	3	-	-	-
Gurney town	-	1	-	-	158	-	1	-	-	-
Hurley city	5	8	3	-	1 787	6	33	5	3	1
Kimball town	-	6	-	-	537	1	7	1	-	-
Knight town	-	1	-	-	282	-	3	-	-	-
Mercer town	-	5	2	-	1 721	2	8	5	-	3
Montreal city	-	3	3	-	834	-	6	4	-	1
Oma town	-	3	-	-	352	-	5	1	-	-
Pence town	-	1	-	-	194	-	1	3	-	3
Saxon town	-	4	-	-	345	2	7	-	-	1
Sherman town	-	1	-	-	334	-	3	-	-	-
Jackson County	7	91	16	-	17 248	440	1 278	53	17	215
Adams town	-	4	1	-	1 149	4	50	4	-	9
Albion town	1	9	1	-	1 056	1	41	3	1	2
Alma town	-	1	-	-	901	-	15	2	-	68
Alma Center village	-	-	-	-	435	-	5	-	-	6
Bear Bluff town	-	2	-	-	124	-	5	-	-	1
Black River Falls city	-	26	1	-	3 410	7	200	5	6	25
Brockway town	1	24	5	-	1 729	371	482	10	3	18
City Point town	1	-	1	-	184	2	3	1	-	1
Cleveland town	-	5	-	-	421	-	14	6	-	2
Curran town	-	-	-	-	358	-	8	-	-	-
Franklin town	-	-	-	-	325	-	-	-	-	-
Garden Valley town	-	1	-	-	389	4	4	2	1	7
Garfield town	-	1	-	-	479	1	13	-	-	42
Hixton village	-	-	-	-	441	-	5	-	1	-
Hixton town	-	1	-	-	584	-	14	-	-	19
Irving town	-	1	1	-	597	2	4	1	-	-
Knapp town	-	-	1	-	274	-	-	2	-	-
Komensky town	1	5	1	-	102	39	320	5	-	7
Manchester town	-	5	-	-	638	1	45	-	-	1
Melrose village	-	-	-	-	528	-	-	-	5	-
Melrose town	-	1	-	-	402	-	1	-	-	-
Merrillan village	1	1	1	-	560	5	17	2	-	4
Millston town	-	-	-	-	128	-	8	-	-	-
North Bend town	-	-	-	-	396	-	-	1	-	-
Northfield town	-	-	3	-	582	-	1	5	-	1
Springfield town	2	3	-	-	556	3	12	1	-	2
Taylor village	-	1	-	-	500	-	11	3	-	-
Jefferson County	73	231	98	3	71 971	313	510	458	49	1 458
Aztalan town	-	2	3	-	1 431	1	4	9	-	9
Cambridge village (part)	-	-	-	-	87	-	-	-	-	-
Cold Spring town	-	1	-	-	745	2	3	9	-	10
Concord town	1	12	-	-	2 008	1	14	3	-	15
Farmington town	-	7	-	-	1 478	2	9	2	-	15
Helenville CDP (part)	-	-	-	-	4	-	-	-	-	-
Fort Atkinson city	16	21	15	-	11 252	57	58	92	13	246
Hebron town	1	4	-	-	1 125	3	10	1	-	1
Hebron CDP	-	-	-	-	237	1	5	-	-	-
Rome CDP (part)	-	-	-	-	-	-	-	-	-	-
Ixonia town	1	9	3	-	2 875	3	15	13	2	10
Ixonia CDP	-	4	-	-	640	-	5	1	-	1
Lake Lac La Belle CDP	1	3	-	-	826	2	6	1	-	2
Jefferson city	13	33	7	-	6 996	54	77	43	2	250
Jefferson town	-	1	1	-	2 239	7	14	6	2	9
Helenville CDP (part)	-	-	1	-	213	-	3	1	-	5
Rome CDP (part)	-	-	-	-	6	-	-	-	-	-
Johnson Creek village	3	6	1	1	1 525	9	23	5	-	43
Koshkonong town	4	16	3	1	3 359	10	31	9	-	26
Lake Koshkonong CDP (part)	3	2	-	1	652	8	8	1	-	2
Lake Mills city	4	4	17	-	4 761	12	16	59	-	32
Lake Mills town	-	11	3	-	1 898	5	12	14	1	21
Milford town	-	4	4	-	1 049	1	6	5	-	3
Oakland town	5	14	4	-	3 109	7	21	10	1	13
Lake Ripley CDP	2	7	2	-	1 589	3	9	5	1	10
Palmyra village	-	9	-	-	1 688	4	20	2	-	68
Palmyra town	1	3	3	-	1 110	4	3	4	-	31
Sullivan village	-	1	-	-	682	1	3	2	-	1
Sullivan town	4	4	-	-	2 091	7	15	1	1	22
Rome CDP (part)	-	1	-	-	565	1	3	-	-	-
Sumner town	-	2	2	-	898	-	5	4	1	-
Lake Koshkonong CDP (part)	-	2	1	-	559	-	4	2	-	-
Waterloo city	-	6	7	-	3 100	18	13	18	2	138
Waterloo town	-	1	6	-	821	4	1	7	-	7
Watertown city (part)	18	56	17	-	13 061	68	126	109	20	386
Watertown town	-	-	1	-	1 851	6	2	13	3	11
Whitewater city (part)	2	4	1	1	732	27	9	18	1	91
Juneau County	29	80	16	1	23 659	124	409	126	8	179
Armenia town	2	5	-	-	644	3	10	-	1	56
Camp Douglas village	2	1	-	1	581	4	8	2	-	1
Clearfield town	2	2	2	-	731	4	3	4	1	1
Cutler town	-	-	-	-	278	-	3	-	-	1
Elroy city	2	-	2	-	1 558	7	6	4	1	8
Finley town	-	1	-	-	84	-	1	-	-	-
Fountain town	3	2	-	-	580	4	2	-	1	-
Germantown town	3	5	1	-	1 151	5	21	5	-	2
Hustler village	-	-	-	-	113	-	-	-	-	-
Kildare town	-	7	1	-	542	9	18	1	-	1
Kingston town	-	-	-	-	57	-	-	1	-	-
Lemonweir town	-	5	-	-	1 724	1	34	2	-	8
Lindina town	-	1	3	-	724	3	1	5	-	1

Table 5. **Population for Selected Categories of Race: 2000**—Con.

[For information on confidentiality protection, nonsampling error, and definitions, see text]

State County County Subdivision Place	Selected combinations of two races				Race alone or in combination with one or more other races					
	White; Black or African American	White; American Indian and Alaska Native	White; Asian	Black or African American; American Indian and Alaska Native	White	Black or African American	American Indian and Alaska Native	Asian	Native Hawaiian and Other Pacific Islander	Some other race
Juneau County—Con.										
Lisbon town	-	1	-	-	989	1	9	22	-	-
Lyndon town	-	11	2	-	997	13	199	3	-	23
Lyndon Station village	1	2	-	-	441	3	11	4	-	2
Marion town	-	-	-	-	431	-	2	-	-	3
Mauston city	4	15	1	-	3 635	34	29	48	3	32
Necedah village	2	3	-	-	877	4	6	2	-	4
Necedah town	1	13	-	-	2 126	7	19	6	-	19
New Lisbon city	2	2	-	-	1 411	5	11	8	1	12
Orange town	-	-	-	-	547	1	1	-	-	3
Plymouth town	-	-	-	-	639	-	-	-	-	-
Seven Mile Creek town	-	-	-	-	362	4	3	-	-	-
Summit town	2	4	4	-	615	7	6	5	-	1
Union Center village	1	-	-	-	213	1	1	-	-	1
Wonewoc village	2	-	-	-	827	3	3	4	-	-
Wonewoc town	-	-	-	-	782	1	2	-	-	-
Kenosha County	727	522	299	77	134 737	8 629	1 314	1 802	128	5 990
Brighton town	-	10	4	-	1 427	3	13	12	1	11
Bristol town	3	5	4	-	4 442	16	11	48	4	41
Lake Shangrila CDP (part)	-	-	1	-	256	-	-	1	-	8
Genoa City village (part)	-	-	-	-	-	-	-	-	-	-
Kenosha city	608	314	216	72	77 457	7 804	890	1 172	84	5 191
Paddock Lake village	3	11	6	1	2 944	19	20	27	1	32
Paris town	-	7	1	-	1 455	4	9	5	-	13
Pleasant Prairie village	52	54	33	2	15 413	309	144	285	14	263
Randall town	16	14	-	-	2 903	26	16	8	-	13
Powers Lake CDP (part)	2	9	-	-	921	8	11	3	-	2
Salem town	13	27	5	-	9 669	71	66	44	9	99
Camp Lake CDP	4	5	-	-	3 187	18	18	10	1	41
Lake Shangrila CDP (part)	2	-	-	-	529	11	-	2	-	1
Silver Lake village	2	14	4	-	2 302	4	28	8	-	34
Somers town	26	29	17	2	8 438	334	64	143	11	237
Twin Lakes village	3	21	9	-	5 036	22	30	39	1	45
Wheatland town	1	16	-	-	3 251	17	23	11	3	11
Powers Lake CDP (part)	-	-	-	-	74	-	-	-	-	-
Kewaunee County	12	56	12	1	20 009	46	116	41	5	89
Ahnapee town	1	2	-	-	959	4	8	-	-	9
Algoma city	5	9	-	-	3 325	8	19	2	-	24
Carlton town	-	-	-	-	997	-	2	-	1	4
Casco village	-	4	1	-	563	-	8	1	-	5
Casco town	-	6	1	-	1 149	-	9	2	-	9
Franklin town	-	-	1	-	990	3	-	4	-	1
Kewaunee city	-	10	4	-	2 775	10	21	10	-	8
Lincoln town	-	3	2	-	952	1	4	4	-	1
Luxemburg village	2	3	2	-	1 920	4	5	8	1	5
Luxemburg town	-	2	1	-	1 392	2	2	2	1	9
Montpelier town	-	5	-	-	1 364	-	9	-	-	3
Pierce town	-	2	-	-	883	1	11	2	2	2
Red River town	4	6	-	-	1 471	6	9	-	-	-
West Kewaunee town	-	4	-	1	1 269	7	9	6	-	9
La Crosse County	256	243	209	12	101 776	1 356	779	3 781	138	469
Bangor village	-	5	-	-	1 380	4	16	4	-	1
Bangor town	-	-	-	1	581	4	5	-	-	-
Barre town	-	1	-	-	1 003	4	1	6	-	2
Burns town	-	4	1	-	969	-	5	10	-	1
Campbell town	9	14	12	-	4 302	34	39	63	6	18
French Island CDP	9	14	12	-	4 302	34	39	63	6	18
Farmington town	-	4	5	-	1 699	5	10	19	-	10
Greenfield town	-	2	2	-	1 522	2	3	11	-	8
Hamilton town	6	5	2	-	2 268	12	14	20	-	-
Holland town	5	4	5	-	2 960	7	10	75	2	14
Brice Prairie CDP (part)	-	-	-	-	-	-	-	-	-	-
Holmen village	17	5	9	-	5 945	38	27	209	-	20
La Crosse city	169	140	104	11	47 983	1 040	472	2 658	107	295
Medary town	1	3	-	-	1 445	4	4	14	7	4
Onalaska city	26	30	34	-	14 234	126	73	477	11	66
Onalaska town	2	12	14	-	5 093	15	45	81	-	15
Brice Prairie CDP (part)	-	3	6	-	1 755	6	31	19	-	12
Rockland village (part)	2	2	1	-	620	3	3	4	-	-
Shelby town	6	7	16	-	4 571	21	23	98	4	5
Washington town	3	1	-	-	728	3	4	6	1	1
West Salem village	10	4	4	-	4 473	34	25	26	-	9
Lafayette County	13	22	9	-	16 036	32	40	49	9	32
Argyle village	-	-	-	-	822	1	-	-	-	-
Argyle town	3	2	-	-	469	5	8	1	1	2
Belmont village	-	-	1	-	869	1	1	1	-	-
Belmont town	5	1	-	-	672	5	2	-	-	3
Benton village	-	1	-	-	961	1	2	12	1	-
Benton town	-	2	-	-	469	-	2	-	-	-
Blanchard town	-	2	1	-	260	-	2	1	-	1
Blanchardville village (part)	1	1	-	-	658	1	1	2	-	-
Cuba City city (part)	-	-	-	-	211	-	-	-	-	-
Darlington city	-	7	-	-	2 404	1	8	2	4	6
Darlington town	-	-	-	-	755	-	2	-	-	-
Elk Grove town	-	-	-	-	451	-	1	11	-	-
Fayette town	-	-	-	-	366	-	-	-	-	-
Gratiot village	-	-	1	-	251	1	-	1	-	-
Gratiot town	-	-	-	-	652	1	-	-	-	-
Hazel Green village (part)	-	-	-	-	12	-	-	-	-	-
Kendall town	1	-	-	-	319	1	-	1	1	4
Lamont town	-	-	-	-	267	-	-	-	-	-
Monticello town	-	-	-	-	141	7	-	-	-	-

Table 5. **Population for Selected Categories of Race: 2000**—Con.

[For information on confidentiality protection, nonsampling error, and definitions, see text]

State County County Subdivision Place	Selected combinations of two races				Race alone or in combination with one or more other races					
	White; Black or African American	White; American Indian and Alaska Native	White; Asian	Black or African American; American Indian and Alaska Native	White	Black or African American	American Indian and Alaska Native	Asian	Native Hawaiian and Other Pacific Islander	Some other race
Lafayette County—Con.										
New Diggings town	-	-	-	-	469	-	1	3	-	-
Seymour town	-	-	-	-	362	-	1	-	-	-
Shullsburg city	-	2	2	-	1 244	-	2	4	-	-
Shullsburg town	-	2	-	-	361	-	4	1	-	-
South Wayne village	-	1	-	-	484	-	1	-	-	1
Wayne town	-	-	-	-	496	-	-	-	-	-
White Oak Springs town	-	-	2	-	97	-	-	2	-	-
Willow Springs town	3	-	2	-	618	5	-	6	2	11
Wiota town	-	1	-	-	896	2	2	1	-	4
Langlade County	21	116	23	-	20 490	59	238	80	5	56
Ackley town	1	-	-	-	510	1	-	-	-	2
Ainsworth town	-	2	2	-	568	-	3	2	2	-
Antigo city	6	63	4	-	8 407	35	140	29	1	32
Antigo town	4	5	2	-	1 469	5	9	8	1	6
Elcho town	5	1	6	-	1 313	7	3	8	-	-
Evergreen town	-	4	-	-	462	-	6	4	-	1
Langlade town	-	2	-	-	470	-	4	-	-	2
Neva town	-	3	-	-	992	4	6	-	-	3
Norwood town	2	9	1	-	906	2	19	3	-	2
Parrish town	-	-	-	-	96	-	-	12	-	-
Peck town	-	1	-	-	352	1	2	-	-	-
Polar town	-	5	2	-	987	1	9	3	-	2
Price town	-	1	-	-	242	-	2	-	-	-
Rolling town	3	10	4	-	1 443	3	18	5	-	-
Summit town	-	2	-	-	165	-	2	2	1	-
Upham town	-	3	-	-	687	-	5	-	-	-
Vilas town	-	-	-	-	249	-	-	-	-	-
White Lake village	-	4	-	-	322	-	4	1	-	6
Wolf River town	-	1	2	-	850	-	6	3	-	-
Lincoln County	22	91	22	8	29 162	167	238	146	17	127
Birch town	3	15	1	4	636	103	57	15	3	20
Bradley town	1	5	2	1	2 559	4	8	5	1	6
Corning town	-	3	-	-	823	-	4	-	-	3
Harding town	-	1	-	-	330	-	2	-	1	2
Harrison town	-	3	1	-	789	-	3	5	-	-
King town	1	2	1	-	836	1	2	3	1	3
Merrill city	10	26	9	2	9 983	40	89	53	6	50
Merrill town	-	9	2	-	2 959	3	14	10	1	11
Pine River town	4	4	1	-	1 864	5	4	12	-	7
Rock Falls town	-	1	4	-	594	-	3	5	-	1
Russell town	-	1	-	-	686	2	2	4	3	7
Schley town	-	1	-	-	902	-	1	5	-	2
Scott town	1	5	-	1	1 280	5	10	1	-	1
Skanawan town	-	-	-	-	354	-	-	-	-	1
Somo town	-	-	-	-	121	-	-	-	-	-
Tomahawk city	1	9	1	-	3 710	3	33	26	1	13
Tomahawk town	1	3	-	-	438	1	3	1	-	-
Wilson town	-	3	-	-	298	-	3	1	-	-
Manitowoc County	102	243	94	2	80 044	376	627	1 809	61	637
Cato town	1	6	1	-	1 587	1	14	12	-	12
Centerville town	-	-	2	-	705	-	8	3	-	3
Cleveland village	-	8	2	-	1 344	4	10	4	-	9
Cooperstown town	-	-	2	-	1 385	3	10	10	-	4
Eaton town	4	5	1	-	756	5	5	2	-	4
Francis Creek village	-	-	-	-	680	-	-	-	-	1
Franklin town	-	3	-	-	1 291	-	4	1	-	-
Gibson town	2	5	-	1	1 347	5	8	1	1	1
Kellnersville village	-	-	-	-	370	-	4	-	-	1
Kiel city (part)	5	7	1	-	3 094	7	16	17	-	9
Kossuth town	-	8	-	-	2 016	-	14	11	-	8
Liberty town	-	7	-	-	1 272	-	8	-	-	15
Manitowoc city	59	111	52	1	32 004	275	317	1 381	39	396
Manitowoc town	-	-	-	-	1 062	2	1	3	-	5
Manitowoc Rapids town	1	-	1	-	2 496	5	4	5	1	12
Maple Grove town	-	2	-	-	845	4	5	1	-	6
Maribel village	-	7	-	-	261	-	9	-	-	1
Meeme town	-	3	-	-	1 521	-	4	5	-	11
Mishicot village	1	-	1	-	1 411	3	4	5	-	2
Mishicot town	3	9	-	-	1 391	5	11	3	-	11
Newton town	2	8	1	-	2 223	2	15	7	-	5
Reedsville village	-	2	1	-	1 167	-	18	1	-	4
Rockland town	-	3	-	-	883	-	7	-	-	9
St. Nazianz village	-	4	5	-	742	4	5	9	1	9
Schleswig town	-	12	-	-	1 891	1	18	2	-	2
Two Creeks town	-	-	-	-	543	-	2	-	1	5
Two Rivers city	21	31	19	-	12 193	44	90	313	18	90
Two Rivers town	3	2	5	-	1 898	4	11	9	-	1
Valders village	-	-	-	-	941	-	3	3	-	1
Whitelaw village	-	-	-	-	725	2	2	1	-	-
Marathon County	151	257	157	9	118 783	542	785	6 086	98	498
Abbotsford city (part)	4	-	-	-	539	6	2	1	-	2
Athens village	2	2	1	-	1 088	2	3	1	-	8
Bergen town	1	-	2	-	614	1	1	2	-	1
Berlin town	1	1	-	-	886	1	1	-	-	2
Bern town	-	-	-	-	562	-	-	-	-	1
Bevent town	-	2	1	-	1 119	1	2	1	-	12
Birnamwood village (part)	-	-	-	-	10	-	-	-	-	-
Brighton town	-	1	-	-	594	1	1	17	2	2
Brokaw village	-	-	-	-	105	1	1	-	-	1
Cassel town	2	1	2	-	831	3	1	17	-	1
Cleveland town	1	-	-	-	1 156	1	-	1	1	3

Table 5. **Population for Selected Categories of Race: 2000**—Con.

[For information on confidentiality protection, nonsampling error, and definitions, see text]

State County County Subdivision Place	Selected combinations of two races				Race alone or in combination with one or more other races					
	White; Black or African American	White; American Indian and Alaska Native	White; Asian	Black or African American; American Indian and Alaska Native	White	Black or African American	American Indian and Alaska Native	Asian	Native Hawaiian and Other Pacific Islander	Some other race
Marathon County—Con.										
Colby city (part)	3	2	1	-	451	3	5	1	-	6
Day town	-	5	4	-	1 022	-	5	5	-	1
Dorchester village (part)	-	-	-	-	4	-	-	-	-	-
Easton town	-	1	1	-	1 037	2	2	14	-	11
Eau Pleine town	-	3	-	-	747	-	3	2	-	1
Edgar village	-	3	-	-	1 376	2	6	3	-	4
Elderon village	-	-	-	-	188	-	-	-	-	2
Elderon town	-	3	-	-	553	-	9	3	-	5
Emmet town	2	-	-	-	839	3	-	1	-	1
Fenwood village	-	-	-	-	174	-	-	-	-	-
Frankfort town	1	-	-	-	647	1	-	4	-	-
Franzen town	-	1	-	-	498	-	8	-	-	-
Green Valley town	-	-	-	-	512	-	1	1	-	-
Guenther town	-	-	-	-	299	1	2	-	-	-
Halsey town	-	-	-	-	634	1	-	1	-	9
Hamburg town	1	2	-	-	882	6	6	18	-	19
Harrison town	-	1	1	-	410	-	3	5	-	2
Hatley village	-	4	-	-	468	-	11	1	-	-
Hewitt town	-	2	-	-	543	1	2	-	1	2
Holton town	-	4	1	-	905	1	4	2	1	-
Hull town	1	2	-	-	767	1	2	-	-	6
Johnson town	3	-	1	-	992	4	-	1	-	-
Knowlton town	1	3	-	-	1 676	3	6	4	1	5
Kronenwetter town	3	7	2	-	5 288	15	17	52	4	7
Evergreen CDP	1	6	-	-	3 554	4	14	40	-	7
McMillan town	3	2	1	-	1 762	5	8	21	-	-
Maine town	-	3	1	-	2 374	-	4	31	-	2
Marathon town	-	-	-	-	1 080	-	1	3	-	1
Marathon City village	3	-	-	-	1 619	3	-	20	-	2
Marshfield city (part)	1	1	-	-	415	1	1	-	-	2
Mosinee city	5	3	3	-	4 031	10	8	12	5	14
Mosinee town	-	4	3	-	2 109	2	15	15	2	10
Norrie town	-	-	-	-	957	4	4	1	-	1
Plover town	-	1	-	-	672	-	3	12	-	-
Reid town	2	3	1	-	1 187	3	3	3	-	3
Rib Falls town	-	1	1	-	905	1	2	1	-	1
Rib Mountain town	2	19	13	-	7 327	12	36	202	-	16
Rib Mountain CDP (part)	2	17	11	-	5 807	11	32	180	-	9
Rietbrock town	1	1	-	-	923	2	1	3	-	1
Ringle town	-	4	1	-	1 380	1	16	15	1	15
Rothschild village	4	4	1	2	4 789	20	22	147	2	5
Schofield city	3	10	3	-	2 044	11	17	51	3	13
Spencer village	1	2	-	-	1 920	2	7	1	1	5
Spencer town	1	-	1	-	1 322	1	4	6	-	10
Stettin town	1	-	3	-	2 126	7	4	52	-	9
Rib Mountain CDP (part)	-	-	-	-	45	2	-	-	-	6
Stratford village	-	3	-	-	1 499	-	9	18	-	1
Texas town	-	9	-	-	1 662	14	12	21	-	3
Unity village (part)	-	-	-	-	204	-	-	-	-	1
Wausau city	71	102	89	7	33 343	311	408	4 612	66	187
Wausau town	1	2	5	-	2 171	2	6	40	-	6
Weston village	26	29	14	-	11 331	66	84	637	8	74
Weston town	-	-	-	-	509	3	2	-	-	-
Wien town	-	4	-	-	706	-	4	4	-	2
Marinette County	32	146	40	6	42 831	149	381	169	23	144
Amberg town	-	1	-	-	833	9	11	2	1	1
Athelstane town	1	2	-	-	594	4	6	-	-	-
Beaver town	-	-	-	-	1 111	3	2	4	-	4
Beecher town	2	7	1	-	750	11	22	3	-	9
Coleman village	-	2	-	-	715	-	2	-	1	-
Crivitz village	8	4	2	-	982	10	7	4	-	9
Dunbar town	-	3	5	-	1 280	1	10	15	3	2
Goodman town	2	3	1	-	812	4	7	2	-	1
Grover town	-	3	-	-	1 719	-	9	1	1	4
Lake town	-	10	2	-	1 051	2	16	3	-	4
Marinette city	12	51	10	-	11 545	61	133	58	11	55
Middle Inlet town	-	3	1	-	821	2	9	3	-	-
Niagara city	-	1	-	-	1 873	1	5	1	-	3
Niagara town	1	-	-	1	910	5	4	4	-	5
Pembine town	-	4	1	5	1 017	7	12	7	-	4
Peshtigo city	3	12	7	-	3 312	9	28	28	1	3
Peshtigo town	-	12	2	-	3 795	-	18	16	3	5
Porterfield town	1	4	2	-	1 987	3	5	2	-	11
Pound village	-	-	-	-	353	-	2	-	-	-
Pound town	-	-	-	-	1 361	-	4	1	-	5
Silver Cliff town	1	2	-	-	523	3	8	-	-	1
Stephenson town	-	14	-	-	3 028	4	36	4	2	9
Wagner town	-	1	5	-	714	-	4	6	-	4
Wausaukee village	-	4	-	-	559	5	11	-	-	4
Wausaukee town	1	3	1	-	1 186	5	10	5	-	1
Marquette County	17	58	15	5	14 971	592	240	68	26	122
Buffalo town	1	13	-	-	1 071	3	17	2	-	9
Crystal Lake town	-	2	-	-	506	2	3	1	3	-
Douglas town	-	1	2	-	754	6	3	2	3	6
Endeavor village	3	4	-	-	434	6	4	3	-	2
Harris town	-	2	-	-	720	2	3	1	3	5
Mecan town	1	5	-	-	712	6	6	3	-	6
Montello city	1	6	-	3	1 351	9	23	6	2	18
Montello town	-	2	-	-	1 038	1	5	-	-	1
Moundville town	1	2	2	-	560	3	3	7	-	6
Neshkoro village	-	-	-	-	450	-	-	3	-	1
Neshkoro town	1	4	-	-	593	2	5	-	-	-
Newton town	-	3	-	-	544	6	3	-	-	-

Table 5. **Population for Selected Categories of Race: 2000**—Con.

[For information on confidentiality protection, nonsampling error, and definitions, see text]

State County County Subdivision Place	Selected combinations of two races				Race alone or in combination with one or more other races					
	White; Black or African American	White; American Indian and Alaska Native	White; Asian	Black or African American; American Indian and Alaska Native	White	Black or African American	American Indian and Alaska Native	Asian	Native Hawaiian and Other Pacific Islander	Some other race
Marquette County—Con.										
Oxford village	1	2	-	-	521	9	3	3	-	3
Oxford town	-	2	-	-	839	2	7	2	6	5
Packwaukee town	6	5	7	2	1 924	530	127	20	8	46
Shields town	-	1	-	-	455	-	2	-	-	-
Springfield town	-	1	-	-	614	-	12	-	-	5
Westfield village	2	3	4	-	1 203	4	14	10	-	9
Westfield town	-	-	-	-	682	1	-	5	1	-
Menominee County	1	20	-	7	552	12	4 010	1	2	20
Menominee town	1	20	-	7	552	12	4 010	1	2	20
Keshena CDP	-	3	-	6	46	8	1 347	-	1	1
Legend Lake CDP	1	11	-	-	445	2	1 089	-	-	12
Middle Village CDP (part)	-	-	-	-	-	-	44	-	-	-
Neopit CDP	-	4	-	1	27	2	816	1	-	-
Zoar CDP	-	-	-	-	7	-	116	-	1	2
Milwaukee County	4 928	2 558	1 853	1 181	633 446	240 113	11 907	27 855	1 075	48 227
Bayside village (part)	1	1	15	-	4 184	129	11	100	6	14
Brown Deer village	95	26	24	4	10 168	1 658	77	366	8	137
Cudahy city	71	89	33	4	17 653	267	258	205	23	422
Fox Point village	-	3	15	1	6 750	87	12	170	2	47
Franklin city	52	42	49	7	27 015	1 584	165	686	21	300
Glendale city	49	17	39	7	11 753	1 163	66	439	16	120
Greendale village	14	20	34	7	13 948	69	54	341	8	103
Greenfield city	71	76	67	7	33 661	450	261	903	25	659
Hales Corners village	15	8	13	-	7 587	33	48	89	4	50
Milwaukee city (part)	3 954	1 653	1 087	1 094	310 734	230 503	9 116	20 166	809	43 201
Oak Creek city	67	81	67	4	26 542	612	273	792	12	677
River Hills village	8	1	5	2	1 422	95	9	129	-	7
St. Francis city	19	57	27	2	8 271	111	141	124	7	174
Shorewood village	62	30	56	6	12 807	428	82	519	11	195
South Milwaukee city	51	107	17	12	20 436	299	250	180	15	402
Wauwatosa city	155	87	135	9	44 922	1 187	246	1 102	54	369
West Allis city	188	219	106	12	58 382	1 074	706	989	38	992
West Milwaukee village	19	24	10	3	3 614	181	95	128	5	304
Whitefish Bay village	37	17	54	-	13 597	183	37	427	11	54
Monroe County	42	129	58	2	39 762	247	520	266	31	396
Adrian town	2	-	-	-	680	3	1	-	-	-
Angelo town	3	12	-	-	1 242	6	13	2	2	22
Byron town	1	13	-	-	1 277	3	117	5	-	9
Cashton village	-	5	-	-	1 000	1	5	-	-	4
Clifton town	-	1	-	-	690	-	1	-	-	3
Glendale town	1	1	-	-	577	1	3	-	-	-
Grant town	-	-	-	-	482	-	-	1	-	-
Greenfield town	-	-	-	-	614	3	7	1	-	2
Jefferson town	3	-	-	-	777	3	-	22	-	2
Kendall village	-	-	-	-	468	-	-	-	1	-
Lafayette town	-	-	-	-	305	6	1	1	1	4
La Grange town	1	4	-	-	1 712	2	45	3	1	5
Leon town	-	-	2	-	851	1	5	6	1	-
Lincoln town	-	1	-	-	813	2	7	1	-	5
Little Falls town	-	8	5	-	1 321	1	11	9	1	4
Melvina village	-	-	1	-	92	-	1	1	-	-
New Lyme town	-	-	-	-	141	-	-	-	-	-
Norwalk village	-	2	-	-	486	-	2	-	1	174
Oakdale village	-	3	-	-	296	-	4	-	-	-
Oakdale town	2	-	4	-	656	5	15	8	-	3
Portland town	-	-	-	-	672	1	-	13	-	2
Ridgeville town	-	-	-	-	478	-	2	1	-	10
Rockland village (part)	-	-	-	-	3	-	-	-	-	-
Scott town	-	-	-	-	110	4	3	-	-	-
Sheldon town	-	1	-	-	678	2	1	-	-	6
Sparta city	15	13	21	-	8 451	81	45	76	6	61
Sparta town	1	9	-	-	2 729	4	15	12	1	3
Tomah city	9	48	18	2	8 079	102	192	83	16	48
Tomah town	-	4	3	-	1 172	11	7	11	-	1
Warrens village	-	3	-	-	282	-	9	-	-	2
Wellington town	-	-	-	-	540	1	2	-	-	5
Wells town	1	-	1	-	528	1	-	2	-	-
Wilton village	3	-	3	-	503	3	-	3	-	17
Wilton town	-	1	-	-	920	-	1	5	-	-
Wyeville village	-	-	-	-	137	-	5	-	-	4
Oconto County	25	202	34	-	35 142	77	485	107	6	132
Abrams town	1	7	2	-	1 741	1	22	3	-	1
Bagley town	-	1	-	-	322	-	3	-	-	9
Brazeau town	1	8	1	-	1 399	2	10	3	-	5
Breed town	-	9	-	-	648	1	16	1	-	-
Chase town	-	6	1	-	2 056	-	27	5	-	2
Doty town	-	1	-	-	247	-	1	2	-	-
Gillett city	2	7	-	-	1 223	8	23	-	-	13
Gillett town	1	14	-	-	1 078	1	16	2	-	3
How town	-	4	-	-	538	-	29	-	-	-
Lakewood town	1	11	-	-	857	1	26	-	-	3
Lena village	-	2	-	-	508	1	2	-	-	1
Lena town	-	1	-	-	764	2	2	1	-	1
Little River town	1	1	8	-	1 048	4	4	15	-	7
Little Suamico town	6	6	1	-	3 812	29	27	11	1	15
Maple Valley town	-	2	1	-	665	-	7	1	-	-
Morgan town	-	3	-	-	873	2	10	-	-	2
Mountain town	-	3	4	-	853	-	8	7	-	1
Oconto city	1	17	6	-	4 645	2	57	15	4	27
Oconto town	3	14	1	-	1 221	7	26	10	-	8
Oconto Falls city	2	13	1	-	2 811	6	28	11	-	7

Table 5. **Population for Selected Categories of Race: 2000**—Con.

[For information on confidentiality protection, nonsampling error, and definitions, see text]

State County County Subdivision Place	Selected combinations of two races				Race alone or in combination with one or more other races					
	White; Black or African American	White; American Indian and Alaska Native	White; Asian	Black or African American; American Indian and Alaska Native	White	Black or African American	American Indian and Alaska Native	Asian	Native Hawaiian and Other Pacific Islander	Some other race
Oconto County—Con.										
Oconto Falls town	1	3	-	-	1 135	2	6	-	-	1
Pensaukee town	1	7	-	-	1 206	1	10	-	-	9
Pulaski village (part)	-	-	-	-	2	-	-	-	-	-
Riverview town	1	6	3	-	825	1	9	3	-	1
Spruce town	1	14	1	-	849	1	25	9	-	4
Stiles town	1	12	-	-	1 455	2	18	1	-	5
Suring village	-	2	-	-	595	1	10	-	-	1
Townsend town	-	7	4	-	952	1	13	4	1	5
Underhill town	1	21	-	-	814	1	50	3	-	1
Oneida County	30	140	36	3	36 195	161	401	159	27	127
Cassian town	-	2	-	-	957	-	3	1	-	4
Crescent town	-	2	8	-	2 043	-	13	25	-	-
Enterprise town	-	-	-	-	274	-	-	-	-	-
Hazelhurst town	-	1	-	-	1 246	3	7	4	2	11
Lake Tomahawk town	2	3	-	-	1 096	53	12	3	-	2
Little Rice town	-	1	-	-	314	-	1	-	-	-
Lynne town	-	1	-	-	208	-	3	-	-	-
Minocqua town	4	16	7	-	4 780	8	71	19	1	20
Monico town	-	3	-	-	361	-	4	-	-	2
Newbold town	1	3	-	-	2 678	3	16	2	-	20
Nokomis town	-	4	3	-	1 360	-	6	4	-	-
Pelican town	1	16	3	1	2 874	5	30	21	3	6
Piehl town	-	-	-	-	92	-	-	-	-	1
Pine Lake town	2	6	2	-	2 661	28	26	12	1	3
Rhinelander city	14	46	7	2	7 575	46	122	37	14	33
Schoepke town	-	5	-	-	351	-	6	-	-	-
Stella town	-	6	-	-	628	-	13	1	-	5
Sugar Camp town	-	2	1	-	1 766	-	12	6	-	5
Three Lakes town	-	15	3	-	2 317	4	18	17	4	4
Woodboro town	-	1	-	-	682	-	1	2	-	1
Woodruff town	6	7	2	-	1 932	11	37	5	2	10
Outagamie County	229	574	194	18	152 418	1 172	3 160	4 004	163	1 682
Appleton city (part)	123	179	105	2	53 912	756	587	2 958	89	754
Bear Creek village	-	2	-	-	391	1	4	-	-	27
Black Creek village	2	5	1	-	1 178	2	17	2	-	6
Black Creek town	-	4	4	-	1 241	-	12	22	-	11
Bovina town	-	7	2	-	1 115	3	10	3	-	10
Buchanan town	1	3	11	-	5 754	11	16	60	-	15
Center town	1	8	1	-	3 139	4	25	4	-	2
Cicero town	-	3	-	-	1 088	-	4	2	-	2
Combined Locks village	-	5	-	-	2 391	4	15	11	-	12
Dale town	1	4	2	-	2 258	2	7	23	-	5
Deer Creek town	-	-	-	-	656	-	3	-	-	24
Ellington town	3	5	2	-	2 508	5	8	19	-	7
Freedom town	-	12	-	-	5 187	-	49	4	3	13
Grand Chute town	37	40	27	6	17 505	193	135	323	30	409
Greenville town	12	10	7	-	6 763	29	30	21	10	32
Hortonia town	-	3	-	-	1 051	-	10	3	-	3
Hortonville village	4	1	-	-	2 292	7	2	57	5	5
Howard village (part)	-	-	-	-	-	-	-	-	-	-
Kaukauna city	20	64	7	1	12 504	59	168	305	17	52
Kaukauna town	1	3	-	-	1 118	2	25	1	-	-
Kimberly village	5	14	6	-	6 025	23	61	58	-	12
Liberty town	-	3	-	-	808	1	8	1	-	22
Little Chute village	6	31	12	2	10 229	21	95	98	5	110
Maine town	-	1	-	-	809	2	5	-	-	18
Maple Creek town	1	1	1	-	675	1	1	2	-	11
New London city (part)	3	8	1	-	1 428	9	11	6	-	27
Nichols village	-	7	-	-	289	1	21	1	-	2
Oneida town	4	114	3	5	2 425	19	1 665	9	1	13
Oneida CDP (part)	-	16	-	1	272	1	329	-	-	-
Osborn town	2	2	-	-	1 018	2	12	1	-	1
Seymour city	1	20	2	2	3 221	11	105	8	3	24
Seymour town	2	8	-	-	1 180	3	37	1	-	7
Shiocton village	-	3	-	-	912	-	7	-	-	40
Vandenbroek town	-	4	-	-	1 348	1	5	1	-	6
Ozaukee County	115	131	196	8	80 186	917	335	1 100	31	382
Bayside village (part)	-	-	-	-	100	2	-	1	-	-
Belgium village	1	9	3	-	1 635	9	16	6	-	31
Belgium town	1	3	3	-	1 498	1	5	12	-	14
Cedarburg city	7	20	24	1	10 770	39	39	104	5	18
Cedarburg town	3	5	7	-	5 698	14	17	29	1	9
Fredonia village	7	3	4	-	1 898	17	12	14	-	8
Fredonia town	3	5	4	-	2 833	34	13	17	-	19
Grafton village	19	14	19	-	10 141	48	39	98	2	50
Grafton town	4	5	8	-	4 071	18	15	28	4	18
Mequon city	45	25	69	1	20 723	544	54	597	12	82
Newburg village (part)	-	-	1	-	91	-	-	2	-	-
Port Washington city	14	26	31	-	10 236	91	72	82	4	78
Port Washington town	2	-	6	-	1 596	20	4	13	1	6
Saukville village	8	11	7	-	3 998	33	18	32	2	23
Saukville town	-	-	1	-	1 729	5	7	5	-	13
Thiensville village	1	5	9	6	3 169	42	24	60	-	13
Pepin County	4	26	1	-	7 169	10	40	17	4	9
Albany town	-	9	-	-	616	-	9	-	2	2
Durand city	3	4	1	-	1 957	6	8	5	2	1
Durand town	-	-	-	-	688	-	4	2	-	-
Frankfort town	-	2	-	-	361	-	2	-	-	1
Lima town	-	1	-	-	713	-	2	1	-	1
Pepin village	1	5	-	-	869	2	8	5	-	-
Pepin town	-	1	-	-	576	2	3	-	-	-

Table 5. **Population for Selected Categories of Race: 2000**—Con.

[For information on confidentiality protection, nonsampling error, and definitions, see text]

State County County Subdivision Place	Selected combinations of two races				Race alone or in combination with one or more other races					
	White; Black or African American	White; American Indian and Alaska Native	White; Asian	Black or African American; American Indian and Alaska Native	White	Black or African American	American Indian and Alaska Native	Asian	Native Hawaiian and Other Pacific Islander	Some other race
Pepin County—Con.										
Stockholm village	-	-	-	-	97	-	-	-	-	-
Stockholm town	-	-	-	-	75	-	-	-	-	-
Waterville town	-	4	-	-	856	-	4	1	-	4
Waubeek town	-	-	-	-	361	-	-	3	-	-
Pierce County	43	97	49	4	36 322	154	231	217	15	151
Bay City village	-	4	-	-	465	-	4	-	-	-
Clifton town	-	-	1	-	1 643	3	4	6	-	2
Diamond Bluff town	-	-	-	-	474	-	3	2	-	-
Ellsworth village	-	13	5	-	2 879	-	26	10	-	23
Ellsworth town	-	-	-	-	1 051	1	7	4	-	1
Elmwood village	-	2	-	-	830	1	4	1	-	11
El Paso town	-	2	-	-	687	1	6	-	-	-
Gilman town	4	2	-	1	765	8	5	-	-	3
Hartland town	-	1	-	-	805	-	7	2	-	2
Isabelle town	-	-	-	-	312	1	2	-	-	-
Maiden Rock village	-	-	-	-	120	-	1	-	-	-
Maiden Rock town	4	2	-	-	580	5	5	1	-	4
Martell town	1	1	-	-	1 064	3	1	3	-	2
Oak Grove town	1	5	2	-	1 513	3	6	5	-	7
Plum City village	1	-	-	-	574	1	-	-	-	-
Prescott city	6	8	2	-	3 715	16	27	13	-	16
River Falls city (part)	19	32	30	3	9 994	87	80	147	13	51
River Falls town	2	7	-	-	2 277	9	9	5	1	16
Rock Elm town	-	-	-	-	495	2	5	-	1	3
Salem town	-	-	-	-	505	1	1	-	-	-
Spring Lake town	-	-	4	-	548	-	1	5	-	-
Spring Valley village (part)	1	5	-	-	1 183	3	8	1	-	3
Trenton town	1	5	3	-	1 725	4	10	5	-	2
Trimbelle town	3	6	1	-	1 500	5	7	6	-	5
Union town	-	2	1	-	618	-	2	1	-	-
Polk County	49	112	41	5	40 606	132	574	158	19	132
Alden town	-	4	6	-	2 591	2	13	10	-	11
Amery city	4	7	1	-	2 801	7	28	8	6	11
Apple River town	-	5	-	-	1 050	3	20	-	-	1
Balsam Lake village	-	5	1	-	918	-	33	3	2	-
Balsam Lake town	2	4	1	-	1 350	7	23	11	-	3
Beaver town	-	4	-	-	737	1	14	2	1	5
Black Brook town	1	5	1	-	1 204	1	8	1	-	2
Bone Lake town	1	3	-	-	697	2	13	2	-	1
Centuria village	1	1	1	-	843	6	7	13	-	2
Clam Falls town	1	3	2	-	536	2	10	5	-	3
Clayton village	2	-	-	1	498	9	2	1	-	-
Clayton town	3	-	-	-	908	3	3	1	-	-
Clear Lake village	-	2	-	-	1 037	-	8	2	-	12
Clear Lake town	-	8	-	-	791	3	11	1	1	6
Dresser village	-	1	-	-	724	1	7	-	-	5
Eureka town	4	3	-	-	1 329	10	7	1	-	-
Farmington town	2	5	6	-	1 605	9	8	14	-	5
Frederic village	4	5	-	-	1 244	5	21	2	-	1
Garfield town	-	1	-	-	1 434	-	6	5	3	6
Georgetown town	-	3	-	-	911	-	94	2	-	-
Johnstown town	-	3	-	-	425	-	98	-	-	-
Laketown town	-	1	1	-	906	3	2	4	-	5
Lincoln town	1	-	4	-	2 286	3	7	13	-	6
Lorain town	-	5	-	-	321	-	12	-	-	2
Luck village	-	5	2	-	1 196	-	14	6	-	1
Luck town	2	2	1	-	873	6	9	4	-	1
McKinley town	3	-	-	-	323	3	4	1	3	-
Milltown village	1	1	2	4	868	5	15	2	-	7
Milltown town	1	-	-	-	1 133	4	10	-	-	-
Osceola village	11	8	3	-	2 388	26	22	8	2	12
Osceola town	2	7	4	-	2 075	5	9	8	-	3
St. Croix Falls city	1	7	1	-	2 011	2	13	5	-	12
St. Croix Falls town	1	2	4	-	1 109	1	4	11	-	2
Sterling town	-	1	-	-	713	-	1	10	-	4
Turtle Lake village (part)	-	-	-	-	63	-	2	-	-	-
West Sweden town	1	1	-	-	708	3	16	2	1	3
Portage County	95	145	100	4	64 784	334	432	1 716	97	427
Alban town	1	1	-	-	878	5	1	3	-	15
Almond village	-	1	-	-	443	1	2	1	1	12
Almond town	-	4	-	-	672	-	6	-	-	6
Amherst village	-	-	-	-	958	6	1	-	-	3
Amherst town	2	3	1	-	1 415	3	6	15	-	2
Amherst Junction village	-	-	-	-	305	-	-	-	-	-
Belmont town	-	-	-	-	617	-	1	-	-	6
Buena Vista town	-	4	-	-	1 175	1	8	3	-	6
Carson town	-	1	-	-	1 283	-	5	9	-	3
Dewey town	-	-	-	-	968	1	-	-	-	8
Eau Pleine town	-	-	-	-	914	3	1	8	-	6
Grant town	-	5	3	-	1 978	1	23	23	-	6
Hull town	2	14	11	-	5 405	19	32	60	2	27
Junction City village	-	2	3	-	431	-	2	10	-	2
Lanark town	-	3	-	-	1 440	2	7	1	-	2
Linwood town	2	-	3	-	1 104	3	2	7	-	1
Milladore village (part)	-	-	-	-	-	-	-	-	-	-
Nelsonville village	-	3	-	-	189	-	5	-	-	-
New Hope town	-	1	-	-	733	-	3	-	-	4
Park Ridge village	-	1	-	-	478	1	1	9	-	-
Pine Grove town	1	-	2	-	852	2	2	14	3	46
Plover village	25	19	30	-	10 276	74	68	136	11	58
Plover town	3	3	2	-	2 352	9	13	47	-	8
Rosholt village	-	1	-	-	512	-	3	-	-	4

Table 5. **Population for Selected Categories of Race: 2000**—Con.

[For information on confidentiality protection, nonsampling error, and definitions, see text]

State County County Subdivision Place	Selected combinations of two races				Race alone or in combination with one or more other races					
	White; Black or African American	White; American Indian and Alaska Native	White; Asian	Black or African American; American Indian and Alaska Native	White	Black or African American	American Indian and Alaska Native	Asian	Native Hawaiian and Other Pacific Islander	Some other race
Portage County—Con.										
Sharon town	-	5	1	-	1 926	-	7	6	-	4
Stevens Point city	54	71	37	4	22 936	181	207	1 273	68	183
Stockton town	2	3	3	-	2 858	11	15	27	9	13
Whiting village	3	-	4	-	1 686	11	11	64	3	2
Price County	8	57	10	1	15 633	25	157	62	11	33
Catawba village	-	1	-	-	149	-	1	-	-	-
Catawba town	-	1	-	-	280	1	2	-	1	-
Eisenstein town	3	4	2	-	655	6	14	2	-	1
Elk town	-	3	1	-	1 175	-	13	4	1	1
Emery town	-	1	-	-	322	-	2	-	-	3
Fifield town	-	2	-	-	972	1	14	1	-	3
Flambeau town	-	-	4	-	532	-	-	5	-	4
Georgetown town	-	2	-	-	163	-	2	1	-	-
Hackett town	-	-	1	-	200	-	-	3	-	-
Harmony town	-	1	-	-	210	-	2	-	-	-
Hill town	-	-	-	-	359	-	3	1	1	-
Kennan village	-	-	-	-	171	-	-	-	-	-
Kennan town	-	-	-	-	376	-	-	-	-	2
Knox town	-	-	-	-	397	-	2	-	-	-
Lake town	-	10	-	-	1 308	2	13	3	2	2
Ogema town	1	3	-	-	879	1	6	-	-	-
Park Falls city	4	8	1	1	2 750	8	21	25	1	2
Phillips city	-	11	-	-	1 641	-	31	13	3	5
Prentice village	-	4	-	-	613	3	11	-	-	3
Prentice town	-	3	-	-	476	-	4	2	1	-
Spirit town	-	1	-	-	311	2	3	-	-	-
Worcester town	-	2	1	-	1 694	1	13	2	1	7
Racine County	918	509	257	93	159 582	21 100	1 448	1 738	147	8 168
Burlington city (part)	17	29	11	-	9 603	54	49	67	2	245
Burlington town	2	34	2	-	6 287	8	38	30	5	71
Bohners Lake CDP	1	11	-	-	1 940	2	13	2	-	13
Browns Lake CDP	-	7	1	-	1 882	3	8	18	4	34
Caledonia town	51	71	34	4	22 501	538	188	347	29	307
Franksville CDP (part)	3	3	1	-	1 534	12	11	18	-	8
Dover town	6	7	7	1	3 603	192	50	27	1	69
Eagle Lake CDP	2	2	6	-	1 275	7	13	20	-	17
Elmwood Park village	-	-	-	-	458	16	-	-	-	-
Mount Pleasant town	82	42	34	6	20 863	1 595	119	331	13	496
Franksville CDP (part)	2	-	-	-	209	4	-	-	-	5
North Bay village	-	1	-	-	243	12	1	5	-	9
Norway town	6	10	7	4	7 495	30	43	24	4	43
Wind Lake CDP	4	5	7	4	5 132	24	27	20	3	26
Racine city	725	214	101	77	58 214	17 692	736	669	74	6 714
Raymond town	3	9	2	-	3 469	19	19	20	-	14
Rochester village	-	6	4	-	1 134	1	10	6	-	14
Rochester town	-	3	4	1	2 222	8	10	9	1	14
Sturtevant village	7	19	16	-	4 313	844	82	40	15	68
Union Grove village	5	19	5	-	4 250	18	28	38	-	40
Waterford village	6	16	2	-	4 002	19	25	10	-	23
Waterford town	6	6	8	-	5 881	34	14	23	2	20
Waterford North CDP	6	3	8	-	4 717	27	10	20	2	18
Wind Point village	2	6	16	-	1 785	11	13	76	-	6
Yorkville town	-	17	4	-	3 259	9	23	16	1	15
Richland County	36	40	17	1	17 747	65	97	65	5	69
Akan town	-	-	-	-	440	-	-	-	-	4
Bloom town	-	-	2	-	480	-	6	2	-	2
Boaz village	-	-	-	-	136	-	1	-	-	-
Buena Vista town	8	3	-	-	1 555	12	8	5	-	8
Cazenovia village (part)	-	-	-	-	323	-	-	2	-	1
Dayton town	-	1	-	-	714	1	5	4	-	2
Eagle town	-	1	-	-	591	-	1	2	-	1
Forest town	-	-	2	-	384	2	1	2	3	-
Henrietta town	-	2	2	1	477	2	3	2	-	1
Ithaca town	3	1	-	-	643	4	1	4	-	-
Lone Rock village	2	5	-	-	920	4	6	1	-	6
Marshall town	9	1	3	-	597	9	2	3	-	2
Orion town	-	1	-	-	626	-	2	-	-	1
Richland town	-	-	4	-	1 356	-	1	7	-	4
Richland Center city	6	18	3	-	5 053	14	36	24	-	22
Richwood town	-	-	-	-	611	2	1	-	-	6
Rockbridge town	2	1	-	-	712	7	6	5	-	-
Sylvan town	2	2	-	-	537	2	9	-	-	3
Viola village (part)	-	1	-	-	421	-	1	-	-	2
Westford town	-	3	-	-	590	1	6	-	-	3
Willow town	4	-	1	-	489	5	1	2	2	1
Yuba village	-	-	-	-	92	-	-	-	-	-
Rock County	745	480	259	40	140 711	7 993	1 039	1 567	117	3 304
Avon town	1	5	-	-	580	1	5	1	-	6
Beloit city	381	126	82	31	27 956	6 002	334	545	53	1 978
Beloit town	27	20	28	2	6 437	508	49	68	-	92
Bradford town	-	4	-	-	978	-	4	-	-	30
Center town	-	-	1	-	998	1	-	3	1	6
Clinton village	2	12	2	-	2 104	7	16	11	-	42
Clinton town	10	1	-	-	877	12	1	12	-	2
Edgerton city (part)	7	24	8	2	4 777	29	61	27	-	74
Evansville city	16	11	6	-	3 982	21	28	13	4	31
Footville village	2	6	-	-	785	4	7	-	-	1
Fulton town	-	5	3	-	3 132	5	14	9	-	10
Harmony town	4	2	2	-	2 318	15	3	22	-	1
Janesville city	241	173	95	5	57 348	1 037	357	727	38	760
Janesville town	1	6	13	-	3 519	176	16	32	3	29

Table 5. **Population for Selected Categories of Race: 2000**—Con.

[For information on confidentiality protection, nonsampling error, and definitions, see text]

State County County Subdivision Place	Selected combinations of two races				Race alone or in combination with one or more other races					
	White; Black or African American	White; American Indian and Alaska Native	White; Asian	Black or African American; American Indian and Alaska Native	White	Black or African American	American Indian and Alaska Native	Asian	Native Hawaiian and Other Pacific Islander	Some other race
Rock County—Con.										
Johnstown town	-	1	-	-	797	-	6	-	-	-
La Prairie town	-	2	-	-	919	3	5	4	-	1
Lima town	-	4	3	-	1 238	7	7	3	4	79
Magnolia town	2	7	-	-	843	6	8	5	-	3
Milton city	11	21	2	-	5 075	20	28	18	-	33
Milton town	6	10	3	-	2 813	11	15	12	1	16
Newark town	3	8	-	-	1 562	5	12	6	1	5
Orfordville village	3	4	-	-	1 251	10	5	1	1	17
Plymouth town	2	8	-	-	1 259	2	15	2	-	5
Porter town	1	-	-	-	916	2	1	-	-	7
Rock town	18	12	3	-	3 226	62	22	16	9	46
Spring Valley town	-	2	3	-	807	-	2	4	-	6
Turtle town	3	-	1	-	2 382	40	8	8	1	12
Union town	4	6	4	-	1 832	7	10	18	1	12
Rusk County	15	48	6	-	15 086	101	120	52	20	77
Atlanta town	-	-	-	-	620	-	4	-	-	3
Big Bend town	-	1	-	-	398	-	4	1	-	2
Big Falls town	-	-	-	-	107	-	-	-	-	-
Bruce village	-	3	-	-	782	-	5	1	-	2
Cedar Rapids town	-	-	-	-	26	-	-	-	-	11
Conrath village	-	-	-	-	95	-	3	-	-	-
Dewey town	-	1	-	-	521	-	2	1	-	1
Flambeau town	2	6	-	-	1 055	5	8	1	5	1
Glen Flora village	-	1	1	-	92	-	1	1	2	-
Grant town	-	2	-	-	758	2	3	-	2	4
Grow town	2	-	-	-	471	3	-	1	-	-
Hawkins village	-	5	-	-	316	-	5	-	-	1
Hawkins town	-	-	-	-	170	-	-	-	-	-
Hubbard town	-	1	-	-	164	-	1	4	-	-
Ingram village	-	-	-	-	76	-	-	-	-	-
Ladysmith city	5	11	3	-	3 820	67	37	28	9	14
Lawrence town	-	-	-	-	239	-	1	-	-	-
Marshall town	4	1	-	-	660	7	17	-	-	6
Murry town	-	3	-	-	273	-	3	-	-	2
Richland town	-	2	-	-	201	1	4	2	-	-
Rusk town	-	1	1	-	474	-	1	1	-	3
Sheldon village	-	-	-	-	255	-	-	-	-	1
South Fork town	-	-	-	-	119	-	-	1	-	-
Strickland town	2	2	-	-	288	2	2	-	-	12
Stubbs town	-	-	-	-	580	1	3	3	-	-
Thornapple town	-	3	-	-	791	9	6	2	-	8
Tony village	-	-	-	-	104	-	-	-	-	1
True town	-	-	-	-	290	-	-	-	1	-
Washington town	-	2	-	-	309	2	3	-	1	3
Weyerhaeuser village	-	1	1	-	353	-	1	1	-	-
Wilkinson town	-	-	-	-	64	2	-	-	-	-
Willard town	-	2	-	-	535	-	6	-	-	2
Wilson town	-	-	-	-	80	-	-	4	-	-
St. Croix County	89	154	87	3	62 246	297	347	509	34	239
Baldwin village	3	11	1	-	2 644	8	17	13	1	5
Baldwin town	2	6	2	-	888	2	7	14	-	2
Cady town	-	4	1	-	710	-	4	1	-	-
Cylon town	-	3	3	-	624	-	4	7	-	-
Deer Park village	-	-	-	-	227	-	-	-	-	-
Eau Galle town	-	1	2	-	861	1	1	9	-	15
Emerald town	-	-	-	-	677	1	4	11	-	-
Erin Prairie town	-	1	-	-	646	5	2	-	-	6
Forest town	1	1	-	-	587	1	2	-	-	2
Glenwood town	-	1	-	-	742	-	3	5	-	7
Glenwood City city	2	2	-	-	1 176	3	4	4	-	-
Hammond village	2	6	1	1	1 149	4	7	4	1	-
Hammond town	-	-	-	-	939	-	-	1	1	10
Hudson city	19	23	13	-	8 673	47	54	59	4	37
Hudson town	9	7	7	1	6 098	31	22	67	3	23
Kinnickinnic town	-	1	3	-	1 387	11	2	4	-	7
New Richmond city	11	12	10	-	6 244	27	31	42	-	29
North Hudson village	7	12	14	-	3 398	18	27	52	1	5
Pleasant Valley town	-	3	-	-	427	1	4	1	-	1
Richmond town	-	2	3	-	1 541	1	7	12	-	-
River Falls city (part)	4	4	3	-	2 266	19	24	22	6	10
Roberts village	3	4	-	-	956	4	9	4	-	3
Rush River town	-	4	-	1	488	4	9	6	-	-
St. Joseph town	5	7	1	-	3 383	14	16	23	7	12
Somerset village	7	3	3	-	1 524	24	11	9	-	11
Somerset town	2	10	4	-	2 606	3	18	29	1	11
Springfield town	-	1	6	-	779	1	2	31	2	4
Spring Valley village (part)	-	-	-	-	2	-	-	-	-	-
Stanton town	5	6	-	-	990	5	8	5	4	3
Star Prairie village	-	-	-	-	561	1	-	12	-	-
Star Prairie town	3	4	5	-	2 863	48	17	23	2	8
Troy town	4	10	3	-	3 619	10	22	17	-	17
Warren town	-	2	-	-	1 311	3	5	5	-	3
Wilson village	-	1	-	-	169	-	1	7	-	-
Woodville village	-	2	2	-	1 091	-	3	10	1	8
Sauk County	71	122	50	4	54 110	235	619	203	28	403
Baraboo city	15	25	10	1	10 467	78	112	70	6	57
Baraboo town	2	4	5	-	1 793	6	19	10	1	10
Bear Creek town	-	-	-	-	495	-	-	-	-	2
Cazenovia village (part)	-	-	-	-	-	-	-	-	-	-
Dellona town	-	3	1	-	1 113	1	81	6	2	2
Delton town	1	3	-	-	1 906	10	97	1	6	13
Excelsior town	1	2	4	-	1 394	1	14	8	1	3

Table 5. **Population for Selected Categories of Race: 2000**—Con.

[For information on confidentiality protection, nonsampling error, and definitions, see text]

State County County Subdivision Place	Selected combinations of two races				Race alone or in combination with one or more other races					
	White; Black or African American	White; American Indian and Alaska Native	White; Asian	Black or African American; American Indian and Alaska Native	White	Black or African American	American Indian and Alaska Native	Asian	Native Hawaiian and Other Pacific Islander	Some other race
Sauk County—Con.										
Fairfield town	3	-	4	-	1 006	6	7	7	1	8
Franklin town	-	-	-	-	689	-	7	-	-	2
Freedom town	-	-	3	-	410	-	-	8	-	1
Greenfield town	3	1	-	-	902	12	5	-	-	2
Honey Creek town	-	-	-	-	719	-	5	1	2	13
Ironton village	-	-	-	-	244	6	-	-	-	-
Ironton town	-	1	-	-	649	1	1	-	-	-
Lake Delton village	4	7	4	1	1 912	7	59	12	-	17
La Valle village	-	1	-	-	319	-	1	-	-	7
La Valle town	-	5	-	-	1 194	-	6	1	-	8
Lime Ridge village	-	-	-	-	169	-	-	-	-	-
Loganville village	-	-	-	-	276	-	-	-	-	-
Merrimac village	1	2	-	-	406	4	3	1	-	5
Merrimac town	-	-	-	-	866	-	-	1	-	1
Lake Wisconsin CDP (part)	-	-	-	-	53	-	-	1	-	1
North Freedom village	3	-	3	-	644	3	5	3	-	-
Plain village	-	1	-	-	782	2	6	-	-	3
Prairie du Sac village	8	7	4	-	3 195	12	14	14	-	20
Prairie du Sac town	5	4	2	-	1 126	7	4	13	-	1
Reedsburg city	14	27	3	1	7 685	29	90	20	4	61
Reedsburg town	-	-	1	-	1 230	-	4	3	-	-
Rock Springs village	-	-	-	-	422	1	2	-	-	-
Sauk City village	3	9	1	1	3 034	20	19	8	1	52
Spring Green village	1	2	1	-	1 437	3	4	2	1	1
Spring Green town	2	6	2	-	1 577	4	9	3	-	5
Sumpter town	1	1	-	-	941	4	3	2	2	76
Troy town	-	4	-	-	769	-	4	-	-	5
Washington town	-	-	-	-	894	2	3	-	-	7
West Baraboo village	1	5	-	-	1 207	8	27	6	1	7
Westfield town	-	1	-	-	607	-	1	-	-	4
Winfield town	-	-	2	-	750	-	1	3	-	2
Wisconsin Dells city (part)	-	-	-	-	99	3	4	-	-	-
Woodland town	3	1	-	-	782	5	2	-	-	8
Sawyer County	13	146	6	4	13 420	70	2 767	60	6	77
Bass Lake town	-	25	1	1	1 373	2	883	5	2	12
Chief Lake CDP (part)	-	1	-	-	53	1	286	-	-	1
Little Round Lake CDP (part)	-	1	-	-	50	-	317	-	-	3
Reserve CDP (part)	-	-	-	-	-	-	11	-	-	-
Couderay village	-	-	-	-	76	-	19	-	-	1
Couderay town	-	4	-	-	204	-	269	-	-	1
Reserve CDP (part)	-	1	-	-	59	-	259	-	-	-
Draper town	-	-	-	-	163	-	8	-	-	1
Edgewater town	2	3	-	-	580	2	7	-	1	1
Exeland village	2	12	-	-	201	3	20	-	-	4
Hayward city	3	8	2	-	1 926	6	185	21	-	14
Hayward town	2	24	2	2	2 479	8	800	15	3	14
Chief Lake CDP (part)	-	-	-	-	63	-	183	-	-	-
Little Round Lake CDP (part)	-	8	-	2	38	2	547	-	-	4
Hunter town	2	8	-	1	490	3	283	-	-	-
Chief Lake CDP (part)	-	-	-	-	27	-	13	-	-	-
Little Round Lake CDP (part)	-	-	-	-	-	-	-	-	-	-
New Post CDP (part)	-	1	-	-	96	-	232	-	-	-
Lenroot town	-	17	-	-	1 141	-	36	3	-	3
Meadowbrook town	1	2	-	-	136	3	6	-	-	4
Meteor town	-	3	-	-	166	-	6	-	-	1
Ojibwa town	-	3	-	-	261	-	9	-	-	-
Radisson village	-	-	-	-	198	1	21	1	-	2
Radisson town	1	19	-	-	435	1	48	-	-	1
New Post CDP (part)	-	-	-	-	32	-	8	-	-	-
Reserve CDP (part)	-	-	-	-	-	-	-	-	-	-
Round Lake town	-	3	-	-	949	1	6	2	-	7
Sand Lake town	-	6	-	-	656	-	121	1	-	2
Reserve CDP (part)	-	-	-	-	19	-	89	-	-	-
Spider Lake town	-	4	1	-	384	1	8	1	-	2
Weirgor town	-	5	-	-	354	-	14	6	-	1
Winter village	-	-	-	-	334	2	7	-	-	3
Winter town	-	-	-	-	914	37	11	5	-	3
Shawano County	35	353	14	6	37 721	151	2 934	164	32	193
Almon town	2	11	-	-	560	2	34	7	-	3
Angelica town	4	2	1	-	1 615	5	12	9	-	1
Aniwa village	-	7	-	-	271	-	8	-	-	-
Aniwa town	-	3	-	-	580	3	5	-	1	-
Bartelme town	-	8	-	3	173	3	533	3	1	1
Belle Plaine town	-	14	-	-	1 820	-	52	8	1	-
Birnamwood village (part)	-	7	-	-	773	1	8	10	-	-
Birnamwood town	-	4	1	-	643	-	64	9	-	-
Bonduel village	-	5	-	-	1 381	2	22	-	-	23
Bowler village	-	15	-	-	283	3	72	-	-	-
Cecil village	-	1	-	-	444	-	17	3	-	4
Eland village	-	4	-	-	235	-	17	-	-	3
Fairbanks town	3	4	-	-	670	16	5	3	-	-
Germania town	3	1	-	-	333	5	2	3	-	-
Grant town	1	1	-	-	948	3	10	14	-	3
Green Valley town	-	7	1	-	1 008	1	12	1	-	11
Gresham village	-	37	-	-	436	2	176	-	3	3
Hartland town	1	-	-	-	812	1	7	1	-	5
Herman town	-	15	-	-	703	1	50	3	1	5
Hutchins town	-	4	-	-	529	-	14	-	-	-
Lessor town	1	1	1	-	1 103	1	9	2	-	1
Maple Grove town	1	1	-	-	1 039	1	4	3	-	2
Marion city (part)	-	-	-	-	1	-	-	-	-	-
Mattoon village	-	4	-	-	447	1	20	-	-	2
Morris town	1	5	5	-	458	2	27	6	-	3

Table 5. **Population for Selected Categories of Race: 2000**—Con.

[For information on confidentiality protection, nonsampling error, and definitions, see text]

State County County Subdivision Place	Selected combinations of two races				Race alone or in combination with one or more other races					
	White; Black or African American	White; American Indian and Alaska Native	White; Asian	Black or African American; American Indian and Alaska Native	White	Black or African American	American Indian and Alaska Native	Asian	Native Hawaiian and Other Pacific Islander	Some other race
Shawano County—Con.										
Navarino town	-	3	-	-	417	-	4	4	-	-
Pella town	-	2	-	-	872	1	3	-	2	1
Pulaski village (part)	-	-	-	-	45	-	-	-	-	-
Red Springs town	-	21	-	-	473	2	530	2	-	-
Middle Village CDP (part)	-	-	-	-	21	-	286	-	-	-
Richmond town	1	10	-	-	1 642	4	73	3	-	12
Seneca town	-	11	-	1	551	3	26	2	-	1
Shawano city	13	82	4	2	7 505	47	744	49	13	69
Tigerton village	-	4	-	-	747	1	19	1	-	1
Washington town	-	12	-	-	1 830	2	74	1	-	13
Waukechon town	-	5	-	-	910	-	16	1	-	8
Wescott town	3	28	1	-	3 474	14	194	14	9	15
Wittenberg village	1	7	-	-	1 146	4	35	2	1	2
Wittenberg town	-	7	-	-	844	20	36	-	-	1
Sheboygan County	150	296	154	8	105 363	1 447	796	4 110	141	2 063
Adell village	-	2	3	-	511	-	3	5	1	4
Cascade village	-	1	-	-	659	1	7	-	-	-
Cedar Grove village	1	2	1	-	1 871	7	16	8	4	10
Elkhart Lake village	-	3	-	-	1 016	-	8	1	-	9
Glenbeulah village	-	-	-	-	376	-	-	-	-	2
Greenbush town	2	5	-	-	2 067	644	53	7	3	8
Herman town	1	4	-	1	1 955	54	8	23	-	12
Holland town	3	20	-	-	2 351	9	21	2	-	6
Howards Grove village	1	4	2	-	2 763	2	7	15	-	12
Kohler village	2	1	3	-	1 881	3	1	41	2	8
Lima town	4	1	4	-	2 921	8	4	16	-	11
Lyndon town	4	4	1	1	1 452	8	8	3	-	11
Mitchell town	-	-	-	-	1 125	-	5	2	-	3
Mosel town	2	-	-	-	837	3	-	1	-	-
Oostburg village	-	3	3	-	2 642	4	5	11	-	4
Plymouth city	6	12	14	-	7 696	24	29	50	3	17
Plymouth town	2	11	2	1	3 079	17	18	11	2	14
Random Lake village	-	7	-	-	1 523	3	18	2	4	16
Rhine town	1	5	-	-	2 225	2	12	6	2	7
Russell town	-	-	-	-	397	-	-	2	-	-
Scott town	-	5	1	2	1 780	5	14	17	5	9
Sheboygan city	94	168	97	2	45 108	575	471	3 618	114	1 788
Sheboygan town	5	6	10	-	5 674	15	18	162	-	42
Sheboygan Falls city	14	16	6	1	6 686	44	41	29	1	25
Sheboygan Falls town	1	1	1	-	1 679	1	7	21	-	3
Sherman town	-	4	2	-	1 501	4	6	3	-	12
Waldo village	-	4	-	-	444	-	4	6	-	1
Wilson town	7	7	4	-	3 144	14	12	48	-	29
Taylor County	6	45	30	-	19 534	30	91	87	5	62
Aurora town	1	2	-	-	383	2	4	2	-	-
Browning town	-	1	-	-	839	-	1	1	-	11
Chelsea town	-	2	-	-	718	-	2	1	-	-
Cleveland town	-	-	-	-	262	-	-	-	-	-
Deer Creek town	-	1	-	-	733	-	1	-	-	10
Ford town	-	-	-	-	275	-	-	-	-	1
Gilman village	-	-	-	-	465	-	-	2	-	8
Goodrich town	-	-	1	-	487	-	-	1	-	-
Greenwood town	-	5	-	-	638	-	6	1	-	2
Grover town	-	-	-	-	227	-	6	-	-	-
Hammel town	-	-	-	-	727	1	2	5	-	1
Holway town	-	-	1	-	853	-	1	1	-	-
Jump River town	-	2	2	-	305	-	8	2	-	-
Little Black town	-	2	3	-	1 142	4	3	4	-	-
Lublin village	-	-	-	-	110	-	-	-	-	-
McKinley town	-	1	-	-	418	-	1	-	-	-
Maplehurst town	-	2	2	-	356	-	4	3	-	1
Medford city	3	16	7	-	4 325	13	28	20	4	5
Medford town	1	7	6	-	2 193	3	10	18	-	11
Molitor town	-	1	-	-	260	-	2	-	-	2
Pershing town	-	-	-	-	180	-	-	-	-	-
Rib Lake village	-	-	-	-	868	1	4	5	-	2
Rib Lake town	-	-	1	-	757	-	1	10	1	1
Roosevelt town	-	-	-	-	444	-	-	-	-	-
Stetsonville village	-	2	3	-	561	-	2	4	-	1
Taft town	-	1	-	-	354	1	4	2	-	4
Westboro town	1	-	4	-	654	5	1	5	-	2
Trempealeau County	15	61	15	-	26 808	56	109	56	8	105
Albion town	2	-	1	-	587	5	2	3	-	1
Arcadia city	1	5	-	-	2 365	7	9	7	-	31
Arcadia town	-	-	4	-	1 542	1	1	8	3	11
Blair city	1	-	1	-	1 260	4	2	2	-	11
Burnside town	-	2	-	-	529	-	2	-	-	1
Caledonia town	1	-	-	-	755	1	3	1	-	-
Chimney Rock town	-	-	-	-	272	2	-	2	-	-
Dodge town	-	-	-	-	413	-	-	1	-	-
Eleva village	-	5	1	-	632	2	6	3	-	-
Ettrick village	1	4	-	-	519	2	4	1	-	-
Ettrick town	1	-	-	-	1 278	2	-	1	1	3
Gale town	4	10	1	-	1 418	6	10	3	-	4
Galesville city	2	2	1	-	1 420	5	3	3	1	2
Hale town	-	2	2	-	976	1	9	4	-	4
Independence city	-	3	-	-	1 229	2	5	-	-	12
Lincoln town	-	-	-	-	821	2	1	3	1	2
Osseo city	-	-	3	-	1 661	1	6	4	-	1
Pigeon town	-	8	-	-	891	-	8	-	-	9
Pigeon Falls village	-	-	-	-	384	3	-	1	-	-
Preston town	-	7	-	-	943	1	10	2	-	2

Table 5. **Population for Selected Categories of Race: 2000**—Con.

[For information on confidentiality protection, nonsampling error, and definitions, see text]

State County County Subdivision Place	Selected combinations of two races				Race alone or in combination with one or more other races					
	White; Black or African American	White; American Indian and Alaska Native	White; Asian	Black or African American; American Indian and Alaska Native	White	Black or African American	American Indian and Alaska Native	Asian	Native Hawaiian and Other Pacific Islander	Some other race
Trempealeau County—Con.										
Strum village	-	4	1	-	995	-	4	1	-	6
Sumner town	-	-	-	-	805	-	1	-	-	-
Trempealeau village	2	3	-	-	1 302	5	12	2	2	3
Trempealeau town	-	4	-	-	1 609	2	8	3	-	-
Unity town	-	1	-	-	556	-	1	-	-	1
Whitehall city	-	1	-	-	1 646	2	2	1	-	1
Vernon County	17	65	9	2	27 853	48	124	76	7	108
Bergen town	-	3	-	-	1 308	1	8	11	5	8
Chaseburg village	-	-	-	-	306	-	-	-	-	-
Christiana town	-	2	-	-	869	1	3	2	-	-
Clinton town	-	2	-	-	1 344	3	7	4	-	4
Coon town	1	-	-	-	681	1	1	-	-	1
Coon Valley village	-	-	-	-	709	-	1	3	-	1
De Soto village (part)	-	4	-	-	245	-	5	2	-	3
Forest town	-	11	-	-	583	-	11	-	-	6
Franklin town	3	2	1	-	920	4	2	3	-	-
Genoa village	-	2	-	-	261	-	4	-	-	1
Genoa town	-	4	-	-	703	-	4	-	-	2
Greenwood town	1	-	-	1	765	4	1	-	1	1
Hamburg town	-	1	-	-	848	-	1	-	-	-
Harmony town	-	-	-	-	728	-	2	5	-	7
Hillsboro city	1	2	-	-	1 297	3	7	-	-	2
Hillsboro town	3	-	-	-	754	12	-	2	-	3
Jefferson town	1	2	1	-	966	1	4	1	-	7
Kickapoo town	1	-	-	-	565	1	1	-	-	-
La Farge village	2	4	-	-	763	3	10	-	1	8
Liberty town	-	-	-	-	167	-	-	-	-	-
Ontario village	-	2	-	-	454	-	6	-	-	18
Readstown village	-	-	-	-	395	-	-	-	-	-
Stark town	-	-	-	-	346	-	-	-	-	3
Sterling town	-	1	-	-	711	1	1	1	-	1
Stoddard village	-	4	1	-	813	-	5	2	-	-
Union town	-	-	1	-	529	-	1	2	-	-
Viola village (part)	-	-	-	-	242	1	2	2	-	-
Viroqua city	2	12	1	-	4 297	5	19	21	-	10
Viroqua town	2	3	1	-	1 554	3	5	5	-	4
Webster town	-	1	-	-	674	2	1	-	-	-
Westby city	-	1	-	-	2 028	-	6	2	-	10
Wheatland town	-	2	1	-	528	-	3	2	-	4
Whitestown town	-	-	2	1	500	2	3	6	-	4
Vilas County	7	81	10	10	18 985	63	2 011	49	11	57
Arbor Vitae town	-	15	1	4	3 093	7	66	8	3	10
Boulder Junction town	-	2	-	-	943	-	12	1	5	4
Cloverland town	-	4	2	-	909	2	4	9	-	1
Conover town	1	3	-	-	1 127	5	6	2	-	1
Eagle River city	-	3	-	-	1 389	20	31	-	1	6
Lac du Flambeau town	1	6	-	6	1 198	14	1 798	-	-	12
Lac du Flambeau CDP	-	4	-	2	208	8	1 433	-	-	6
Land O'Lakes town	-	1	-	-	869	-	7	3	-	4
Lincoln town	1	13	2	-	2 555	4	24	8	1	7
Manitowish Waters town	-	2	-	-	643	-	2	-	-	4
Phelps town	-	11	1	-	1 330	-	27	5	1	-
Plum Lake town	-	7	1	-	486	-	7	1	-	-
Presque Isle town	-	-	-	-	512	-	-	1	-	-
St. Germain town	3	5	3	-	1 911	7	10	10	-	7
Washington town	1	9	-	-	1 567	4	16	1	-	1
Winchester town	-	-	-	-	453	-	1	-	-	-
Walworth County	141	223	132	4	89 584	983	495	806	53	2 946
Bloomfield town	8	23	20	-	5 331	117	35	40	3	93
Pell Lake CDP	3	6	8	-	2 949	17	11	17	-	21
Powers Lake CDP (part)	1	6	4	-	493	1	6	5	-	2
Burlington city (part)	-	-	-	-	-	-	-	-	-	-
Darien village	6	10	-	-	1 490	16	14	-	1	79
Darien town	1	6	3	-	1 682	8	9	7	-	61
Delavan city	32	19	20	-	6 899	136	71	90	9	977
Delavan town	7	9	10	1	4 315	40	25	45	1	178
Delavan Lake CDP (part)	-	8	9	-	2 136	8	12	19	1	125
East Troy village	6	13	3	-	3 479	12	26	22	-	58
East Troy town	4	4	1	-	3 794	13	8	13	3	29
Potter Lake CDP	1	2	1	-	1 091	3	3	2	-	11
Elkhorn city	15	13	7	-	6 991	50	44	53	5	235
Fontana-on-Geneva Lake village	1	-	-	-	1 725	8	-	15	-	8
Geneva town	3	11	3	-	3 946	28	15	25	-	118
Como CDP	2	9	3	-	1 776	15	11	6	-	91
Genoa City village (part)	6	7	9	-	1 925	11	10	21	-	9
Lafayette town	2	5	-	-	2 181	26	20	23	-	14
La Grange town	1	9	1	-	2 418	6	14	9	2	19
Lake Geneva city	13	20	7	2	6 611	86	40	85	6	457
Linn town	-	2	7	-	2 159	4	3	18	1	19
Lyons town	3	13	5	-	3 393	14	23	19	3	25
Mukwonago village (part)	-	-	-	-	-	-	-	-	-	-
Richmond town	1	1	3	-	1 777	2	8	11	-	42
Sharon village	2	6	3	1	1 469	13	14	11	-	67
Sharon town	1	1	-	-	906	1	1	1	-	11
Spring Prairie town	3	8	-	-	2 057	23	19	4	-	4
Sugar Creek town	5	3	7	-	3 276	10	9	22	1	51
Troy town	-	2	-	-	2 298	3	10	10	-	10
Walworth village	-	4	1	-	2 248	11	6	16	2	29
Walworth town	1	1	3	-	1 661	5	2	4	-	16
Delavan Lake CDP (part)	-	-	-	-	80	-	-	-	-	-

Table 5. **Population for Selected Categories of Race: 2000**—Con.

[For information on confidentiality protection, nonsampling error, and definitions, see text]

State County County Subdivision Place	Selected combinations of two races				Race alone or in combination with one or more other races					
	White; Black or African American	White; American Indian and Alaska Native	White; Asian	Black or African American; American Indian and Alaska Native	White	Black or African American	American Indian and Alaska Native	Asian	Native Hawaiian and Other Pacific Islander	Some other race
Walworth County—Con.										
Whitewater city (part)	20	29	10	-	11 797	326	63	215	13	311
Whitewater town	-	2	8	-	1 381	2	2	18	2	8
Williams Bay village	-	2	1	-	2 375	12	4	9	1	18
Washburn County	13	128	23	-	15 790	50	303	56	6	37
Barronett town	1	3	1	-	401	3	4	2	1	-
Bashaw town	-	8	-	-	914	2	9	4	-	2
Bass Lake town	6	5	1	-	519	7	19	2	1	2
Beaver Brook town	-	3	-	-	635	-	10	-	-	1
Birchwood village	-	9	-	-	508	-	17	1	-	1
Birchwood town	-	12	-	-	450	1	12	2	-	-
Brooklyn town	1	-	-	-	280	1	1	-	-	-
Casey town	1	-	-	-	459	2	4	2	-	1
Chicog town	-	-	2	-	264	-	3	2	-	1
Crystal town	-	1	-	-	320	-	4	-	-	-
Evergreen town	-	10	-	-	1 069	-	13	1	1	5
Frog Creek town	-	2	-	-	160	-	2	-	-	-
Gull Lake town	-	3	4	-	158	-	3	4	-	-
Long Lake town	-	5	2	-	730	-	10	4	-	-
Madge town	-	-	-	-	452	-	1	1	-	-
Minong village	-	4	1	-	521	-	12	4	-	-
Minong town	-	5	-	-	850	1	10	1	-	1
Sarona town	-	1	1	-	379	9	11	2	1	-
Shell Lake city	-	6	2	-	1 301	1	11	3	-	3
Spooner city	4	15	7	-	2 575	15	71	8	-	15
Spooner town	-	5	-	-	660	5	13	4	-	3
Springbrook town	-	4	1	-	523	2	12	4	-	1
Stinnett town	-	16	-	-	256	-	22	1	1	1
Stone Lake town	-	2	-	-	538	-	7	1	-	-
Trego town	-	9	1	-	868	1	22	3	1	-
Washington County	130	247	144	12	115 491	641	587	869	69	659
Addison town	-	6	1	1	3 325	6	14	2	1	2
Barton town	2	5	7	-	2 524	6	6	21	5	8
Erin town	1	3	5	-	3 626	7	13	21	-	14
Farmington town	1	5	4	-	3 225	4	12	7	1	3
Germantown village	34	20	21	1	17 601	291	73	323	15	88
Germantown town	-	-	-	-	276	2	-	-	-	-
Hartford city (part)	25	24	17	1	10 634	57	65	72	5	168
Hartford town	1	8	1	-	3 998	9	12	16	-	8
Jackson village	8	12	3	-	4 894	12	25	15	2	21
Jackson town	7	7	4	3	3 498	11	13	17	-	-
Kewaskum village	2	9	1	1	3 231	15	18	18	2	22
Kewaskum town	-	-	-	-	1 114	-	3	-	-	2
Milwaukee city (part)	-	-	-	-	-	-	-	-	-	-
Newburg village (part)	-	13	5	-	1 020	-	17	7	-	4
Polk town	2	10	-	-	3 900	10	16	6	5	14
Richfield town	7	9	21	-	10 250	31	20	98	10	27
Slinger village	4	16	3	1	3 856	17	25	15	5	28
Trenton town	3	3	4	-	4 399	15	12	10	-	23
Wayne town	1	3	-	-	1 719	1	7	3	2	1
West Bend city	29	86	40	3	27 597	142	218	197	13	221
West Bend town	3	8	7	1	4 804	5	18	21	3	5
Waukesha County	622	757	686	43	348 496	3 480	1 733	6 288	209	4 013
Big Bend village	-	1	5	-	1 252	6	8	8	5	8
Brookfield city	58	30	120	6	36 670	402	83	1 646	24	157
Brookfield town	6	12	24	-	6 102	59	14	230	2	40
Butler village	1	7	2	-	1 844	6	27	11	4	1
Chenequa village	6	2	-	-	578	6	4	2	1	-
Delafield city	15	14	11	-	6 386	22	34	52	-	43
Delafield town	17	32	8	13	7 414	308	66	69	2	51
Dousman village	1	8	-	-	1 552	10	9	13	-	22
Eagle village	3	5	2	-	1 666	7	14	7	-	32
Eagle town	8	8	2	-	3 072	25	14	14	-	15
Elm Grove village	5	3	8	-	6 090	33	11	103	8	27
Genesee town	3	5	15	-	7 191	19	25	38	5	40
Hartland village	13	25	16	-	7 785	35	52	57	1	40
Lac La Belle village	-	-	-	-	328	-	-	-	-	1
Lannon village	4	3	-	-	998	9	7	1	2	2
Lisbon town	-	26	6	-	9 271	20	53	44	2	13
Menomonee Falls village	76	62	44	1	31 739	571	130	340	16	114
Merton village	7	3	-	-	1 910	15	7	4	-	-
Merton town	1	6	10	1	7 903	17	20	52	5	21
Milwaukee city (part)	-	-	-	-	-	-	-	-	-	-
Mukwonago village (part)	9	19	3	1	6 093	25	37	26	1	26
Mukwonago town	10	41	14	1	6 811	22	56	44	7	28
Muskego city	23	23	36	3	21 127	82	89	147	13	119
Nashotah village	2	-	1	-	1 256	4	3	4	3	2
New Berlin city	63	53	81	-	36 893	246	138	974	11	240
North Prairie village	-	2	1	-	1 563	-	7	4	2	2
Oconomowoc city	11	23	10	1	12 175	60	67	85	6	86
Oconomowoc town	5	22	3	-	7 398	18	32	24	4	22
Okauchee Lake CDP	2	14	3	-	3 886	13	16	12	1	16
Oconomowoc Lake village	-	3	-	-	557	-	3	5	-	2
Ottawa town	4	8	6	1	3 709	15	24	16	2	18
Pewaukee city	12	17	40	-	11 549	62	34	172	5	72
Pewaukee village	13	23	20	-	7 924	67	44	174	3	35
Summit town	5	7	15	-	4 892	45	14	58	-	20
Sussex village	21	22	13	-	8 638	88	46	87	11	43
Vernon town	2	20	16	-	7 150	35	35	35	5	7
Wales village	2	3	9	-	2 502	6	9	15	-	5
Waukesha city	208	210	133	15	60 113	1 096	497	1 614	52	2 588
Waukesha town	8	9	12	-	8 395	39	20	113	7	71

Table 5. **Population for Selected Categories of Race: 2000**—Con.

[For information on confidentiality protection, nonsampling error, and definitions, see text]

State County County Subdivision Place	Selected combinations of two races				Race alone or in combination with one or more other races					
	White; Black or African American	White; American Indian and Alaska Native	White; Asian	Black or African American; American Indian and Alaska Native	White	Black or African American	American Indian and Alaska Native	Asian	Native Hawaiian and Other Pacific Islander	Some other race
Waupaca County	53	152	42	-	50 996	156	385	188	13	354
Bear Creek town	-	2	-	-	836	-	3	1	-	-
Big Falls village	-	1	-	-	85	-	1	-	-	-
Caledonia town	1	-	2	-	1 443	17	3	5	1	-
Clintonville city	6	23	3	-	4 641	20	54	15	-	59
Dayton town	-	10	-	-	2 692	3	27	6	-	20
Chain O' Lakes-King CDP (part)	-	2	-	-	729	2	5	1	-	1
Dupont town	-	3	-	-	728	-	4	12	1	-
Embarrass village	-	-	-	-	399	-	-	-	-	-
Farmington town	1	8	4	-	4 114	7	18	13	2	27
Chain O' Lakes-King CDP (part)	1	4	1	-	1 468	4	10	4	1	7
Fremont village	-	4	-	-	662	1	5	1	-	2
Fremont town	-	-	-	-	631	-	1	-	-	-
Harrison town	2	-	-	-	506	2	1	1	-	1
Helvetia town	2	-	-	-	647	3	-	1	-	-
Iola village	7	5	2	-	1 288	11	6	5	-	4
Iola town	3	5	-	-	814	3	6	1	-	2
Larrabee town	1	3	1	-	1 293	2	4	5	-	2
Lebanon town	1	2	1	-	1 629	2	9	2	-	10
Lind town	1	2	-	-	1 355	2	10	5	1	13
Little Wolf town	1	3	1	-	1 434	4	5	2	-	5
Manawa city	1	-	-	-	1 323	2	5	1	-	4
Marion city (part)	-	2	-	-	1 290	1	5	2	-	-
Matteson town	-	3	3	-	933	-	13	8	-	10
Mukwa town	1	5	3	-	2 751	5	14	10	-	4
New London city (part)	2	19	14	-	5 483	11	48	46	2	79
Ogdensburg village	-	-	-	-	224	-	-	-	-	-
Royalton town	3	3	1	-	1 508	5	8	9	-	1
St. Lawrence town	3	1	-	-	734	3	5	1	-	1
Scandinavia village	-	-	-	-	344	1	4	-	-	-
Scandinavia town	2	10	-	-	1 068	2	12	3	1	2
Union town	-	1	-	-	796	-	4	5	-	-
Waupaca city	6	17	7	-	5 513	31	73	22	2	91
Waupaca town	7	2	-	-	1 142	8	8	3	1	3
Weyauwega city	1	11	-	-	1 787	8	15	3	-	13
Weyauwega town	1	6	-	-	620	2	11	-	2	-
Wyoming town	-	1	-	-	283	-	3	-	-	1
Waushara County	15	111	15	-	22 615	81	191	101	13	370
Aurora town	4	2	-	-	956	4	3	11	-	5
Berlin city (part)	-	-	-	-	80	-	-	-	-	4
Bloomfield town	-	3	2	-	1 014	-	5	4	-	-
Coloma village	-	1	-	-	459	-	1	-	1	1
Coloma town	-	6	-	-	738	2	7	-	-	10
Dakota town	-	5	2	-	1 183	-	7	7	2	68
Deerfield town	-	-	2	-	622	2	2	3	-	9
Hancock village	1	6	-	-	437	2	11	1	-	23
Hancock town	-	-	1	-	515	-	2	3	-	12
Leon town	-	8	1	-	1 275	-	14	1	-	-
Lohrville village	-	6	1	-	402	-	7	1	-	5
Marion town	2	5	1	-	2 040	6	16	12	-	8
Mount Morris town	1	7	2	-	1 087	1	13	4	-	4
Oasis town	-	2	-	-	393	1	4	3	1	7
Plainfield village	-	3	-	-	832	1	3	10	-	56
Plainfield town	-	-	-	-	516	-	-	1	-	17
Poysippi town	-	7	1	-	954	2	9	2	-	15
Redgranite village	1	22	-	-	1 012	10	34	-	-	9
Richford town	-	-	-	-	559	7	5	-	5	13
Rose town	-	6	-	-	587	2	6	-	-	6
Saxeville town	-	5	-	-	971	-	5	-	-	5
Springwater town	-	4	-	-	1 382	3	4	5	4	4
Warren town	3	1	-	-	668	3	2	1	-	5
Wautoma city	3	7	-	-	1 903	25	23	17	-	56
Wautoma town	-	3	2	-	1 281	4	5	13	-	18
Wild Rose village	-	2	-	-	749	6	3	2	-	10
Winnebago County	267	450	274	8	150 087	2 097	1 251	3 304	108	1 422
Algoma town	4	6	15	-	5 618	16	14	73	-	17
Appleton city (part)	8	3	-	-	659	44	8	50	-	74
Black Wolf town	-	5	1	-	2 314	2	11	9	-	1
Clayton town	1	5	3	-	2 927	8	14	26	-	16
Menasha city (part)	40	46	29	1	14 972	136	148	286	11	263
Menasha town	19	36	29	1	15 258	88	112	297	8	230
Neenah city	62	107	53	1	23 822	170	259	305	16	248
Neenah town	3	2	2	-	2 616	4	10	28	-	6
Nekimi town	-	11	1	-	1 413	1	15	1	2	4
Nepeuskun town	-	2	-	-	684	1	2	-	-	4
Omro city	3	11	-	-	3 134	9	18	4	-	33
Omro town	-	10	-	-	1 854	3	13	10	-	5
Oshkosh city	110	159	134	5	58 863	1 516	530	2 128	63	462
Oshkosh town	10	3	3	-	3 075	73	21	68	2	28
Poygan town	4	9	-	-	1 032	8	10	-	-	-
Rushford town	-	10	1	-	1 462	1	12	2	3	5
Utica town	-	3	-	-	1 162	-	5	2	-	2
Vinland town	-	1	1	-	1 826	10	5	5	2	3
Winchester town	1	5	1	-	1 670	4	6	1	-	2
Winneconne village	2	7	1	-	2 384	2	19	4	-	5
Winneconne town	-	3	-	-	2 136	-	8	4	-	-
Wolf River town	-	6	-	-	1 206	1	11	1	1	14
Wood County	96	211	74	6	73 334	326	775	1 313	12	335
Arpin village	-	1	-	-	334	-	4	-	-	-
Arpin town	2	1	2	-	780	3	2	4	-	8
Auburndale village	-	-	-	-	738	-	-	-	-	-
Auburndale town	-	1	-	-	826	1	3	-	-	2
Biron village	1	2	-	-	890	1	12	4	-	18

Table 5. **Population for Selected Categories of Race: 2000**—Con.

[For information on confidentiality protection, nonsampling error, and definitions, see text]

State County County Subdivision Place	Selected combinations of two races				Race alone or in combination with one or more other races					
	White; Black or African American	White; American Indian and Alaska Native	White; Asian	Black or African American; American Indian and Alaska Native	White	Black or African American	American Indian and Alaska Native	Asian	Native Hawaiian and Other Pacific Islander	Some other race
Wood County—Con.										
Cameron town	-	-	-	-	509	-	-	-	-	1
Cary town	-	2	-	-	388	-	2	9	-	1
Cranmoor town	-	2	-	-	151	-	20	1	-	5
Dexter town	-	-	-	-	375	1	3	-	-	1
Grand Rapids town	3	12	11	-	7 660	22	52	79	3	23
Lake Wazeecha CDP	1	2	1	-	2 619	5	17	22	-	1
Hansen town	1	-	1	-	705	3	-	2	-	-
Hewitt village	-	-	-	-	668	-	-	2	-	-
Hiles town	-	-	-	-	186	1	-	-	-	3
Lincoln town	1	4	-	-	1 540	2	4	12	-	2
Marshfield city (part)	20	47	29	-	17 961	99	93	291	2	60
Marshfield town	-	1	-	-	809	2	1	-	-	1
Milladore village (part)	1	1	-	-	267	1	2	-	-	-
Milladore town	-	-	-	-	704	-	1	-	-	1
Nekoosa city	4	5	-	-	2 521	7	38	8	-	32
Pittsville city	-	4	-	-	861	1	7	-	-	1
Port Edwards village	7	6	1	-	1 833	20	27	76	-	9
Port Edwards town	2	3	3	-	1 326	4	79	15	-	32
Remington town	3	-	2	-	295	7	5	3	-	-
Richfield town	-	-	-	-	1 494	2	2	25	-	1
Rock town	-	-	-	-	854	-	-	1	-	2
Rudolph village	-	7	-	-	409	1	10	10	-	-
Rudolph town	1	2	-	-	1 129	4	2	29	-	1
Saratoga town	7	27	4	-	5 286	16	66	37	1	21
Seneca town	1	8	-	-	1 102	1	80	28	-	3
Sherry town	-	9	-	-	792	-	11	11	-	4
Sigel town	-	4	-	-	1 126	1	7	-	-	-
Vesper village	-	4	-	-	538	-	5	1	-	1
Wisconsin Rapids city	42	58	21	6	17 497	125	233	664	6	102
Wood town	-	-	-	-	780	1	4	1	-	-

Table 6. **Population for Selected Categories of Race: 2000**

[For information on confidentiality protection, nonsampling error, and definitions, see text]

State County Place and County Subdivision	Selected combinations of two races				Race alone or in combination with one or more other races					
	White; Black or African American	White; American Indian and Alaska Native	White; Asian	Black or African American; American Indian and Alaska Native	White	Black or African American	American Indian and Alaska Native	Asian	Native Hawaiian and Other Pacific Islander	Some other race
The State	**14 437**	**16 157**	**8 484**	**2 003**	**4 827 514**	**326 506**	**69 386**	**102 768**	**4 310**	**104 662**
COUNTY										
Adams County	16	84	15	-	18 355	70	197	79	11	92
Ashland County	14	199	19	12	14 946	66	1 970	80	21	72
Barron County	40	144	41	10	44 193	147	529	201	35	190
Bayfield County	7	167	18	1	13 500	30	1 586	60	4	64
Brown County	621	964	302	116	209 188	3 514	6 501	5 534	194	4 991
Buffalo County	9	28	12	-	13 683	25	73	64	5	21
Burnett County	18	149	16	7	14 824	86	870	60	11	57
Calumet County	69	98	50	1	39 545	201	254	717	25	195
Chippewa County	43	129	51	5	54 301	166	328	580	21	164
Clark County	19	84	14	2	33 056	65	252	119	7	220
Columbia County	57	165	59	3	51 381	535	366	251	34	327
Crawford County	27	38	13	-	16 887	267	80	71	15	49
Dane County	2 280	1 205	1 310	196	386 155	20 241	3 331	16 723	408	7 973
Dodge County	75	133	71	7	82 316	2 246	510	398	57	909
Door County	16	101	21	3	27 532	83	297	103	8	136
Douglas County	91	333	64	4	41 841	363	1 160	374	27	158
Dunn County	40	115	72	1	38 575	193	233	965	35	191
Eau Claire County	189	307	186	18	89 303	740	881	2 686	160	460
Florence County	12	23	5	-	5 036	20	45	19	1	8
Fond du Lac County	161	280	113	7	94 289	1 082	698	1 007	61	998
Forest County	6	78	2	2	8 723	128	1 218	22	15	45
Grant County	38	83	52	3	48 950	312	159	293	23	125
Green County	58	90	39	3	33 258	152	174	150	3	171
Green Lake County	17	42	18	1	18 782	48	83	95	14	200
Iowa County	24	55	27	-	22 608	66	84	107	3	42
Iron County	5	37	8	-	6 796	11	78	19	3	9
Jackson County	7	91	16	-	17 248	440	1 278	53	17	215
Jefferson County	73	231	98	3	71 971	313	510	458	49	1 458
Juneau County	29	80	16	1	23 659	124	409	126	8	179
Kenosha County	727	522	299	77	134 737	8 629	1 314	1 802	128	5 990
Kewaunee County	12	56	12	1	20 009	46	116	41	5	89
La Crosse County	256	243	209	12	101 776	1 356	779	3 781	138	469
Lafayette County	13	22	9	-	16 036	32	40	49	9	32
Langlade County	21	116	23	-	20 490	59	238	80	5	56
Lincoln County	22	91	22	8	29 162	167	238	146	17	127
Manitowoc County	102	243	94	2	80 044	376	627	1 809	61	637
Marathon County	151	257	157	9	118 783	542	785	6 086	98	498
Marinette County	32	146	40	6	42 831	149	381	169	23	144
Marquette County	17	58	15	5	14 971	592	240	68	26	122
Menominee County	1	20	-	7	552	12	4 010	1	2	20
Milwaukee County	4 928	2 558	1 853	1 181	633 446	240 113	11 907	27 855	1 075	48 227
Monroe County	42	129	58	2	39 762	247	520	266	31	396
Oconto County	25	202	34	-	35 142	77	485	107	6	132
Oneida County	30	140	36	3	36 195	161	401	159	27	127
Outagamie County	229	574	194	18	152 418	1 172	3 160	4 004	163	1 682
Ozaukee County	115	131	196	8	80 186	917	335	1 100	31	382
Pepin County	4	26	1	-	7 169	10	40	17	4	9
Pierce County	43	97	49	4	36 322	154	231	217	15	151
Polk County	49	112	41	5	40 606	132	574	158	19	132
Portage County	95	145	100	4	64 784	334	432	1 716	97	427
Price County	8	57	10	1	15 633	25	157	62	11	33
Racine County	918	509	257	93	159 582	21 100	1 448	1 738	147	8 168
Richland County	36	40	17	1	17 747	65	97	65	5	69
Rock County	745	480	259	40	140 711	7 993	1 039	1 567	117	3 304
Rusk County	15	48	6	-	15 086	101	120	52	20	77
St. Croix County	89	154	87	3	62 246	297	347	509	34	239
Sauk County	71	122	50	4	54 110	235	619	203	28	403
Sawyer County	13	146	6	4	13 420	70	2 767	60	6	77
Shawano County	35	353	14	6	37 721	151	2 934	164	32	193
Sheboygan County	150	296	154	8	105 363	1 447	796	4 110	141	2 063
Taylor County	6	45	30	-	19 534	30	91	87	5	62
Trempealeau County	15	61	15	-	26 808	56	109	56	8	105
Vernon County	17	65	9	2	27 853	48	124	76	7	108
Vilas County	7	81	10	10	18 985	63	2 011	49	11	57
Walworth County	141	223	132	4	89 584	983	495	806	53	2 946
Washburn County	13	128	23	-	15 790	50	303	56	6	37
Washington County	130	247	144	12	115 491	641	587	869	69	659
Waukesha County	622	757	686	43	348 496	3 480	1 733	6 288	209	4 013
Waupaca County	53	152	42	-	50 996	156	385	188	13	354
Waushara County	15	111	15	-	22 615	81	191	101	13	370
Winnebago County	267	450	274	8	150 087	2 097	1 251	3 304	108	1 422
Wood County	96	211	74	6	73 334	326	775	1 313	12	335
PLACE AND COUNTY SUBDIVISION										
Abbotsford city	5	3	-	-	1 937	8	6	2	-	13
Clark County (part)	1	3	-	-	1 398	2	4	1	-	11
Marathon County (part)	4	-	-	-	539	6	2	1	-	2
Abrams town, Oconto County	1	7	2	-	1 741	1	22	3	-	1
Ackley town, Langlade County	1	-	-	-	510	1	-	-	-	2
Adams city, Adams County	1	8	1	-	1 894	6	15	2	-	22
Adams town, Adams County	-	4	-	-	1 242	4	13	4	1	9
Adams town, Green County	-	1	1	-	459	4	2	1	-	-
Adams town, Jackson County	-	4	1	-	1 149	4	50	4	-	9

Table 6. **Population for Selected Categories of Race: 2000**—Con.

[For information on confidentiality protection, nonsampling error, and definitions, see text]

State County Place and County Subdivision	Selected combinations of two races				Race alone or in combination with one or more other races					
	White; Black or African American	White; American Indian and Alaska Native	White; Asian	Black or African American; American Indian and Alaska Native	White	Black or African American	American Indian and Alaska Native	Asian	Native Hawaiian and Other Pacific Islander	Some other race
PLACE AND COUNTY SUBDIVISION—Con.										
Addison town, Washington County	-	6	1	1	3 325	6	14	2	1	2
Adell village, Sheboygan County	-	2	3	-	511	-	3	5	1	4
Adrian town, Monroe County	2	-	-	-	680	3	1	-	-	-
Agenda town, Ashland County	-	4	-	-	511	1	5	-	-	-
Ahnapee town, Kewaunee County	1	2	-	-	959	4	8	-	-	9
Ainsworth town, Langlade County	-	2	2	-	568	-	3	2	2	-
Akan town, Richland County	-	-	-	-	440	-	-	-	-	4
Alban town, Portage County	1	1	-	-	878	5	1	3	-	15
Albany village, Green County	1	1	1	-	1 178	2	2	7	-	10
Albany town, Green County	1	1	-	-	771	1	2	1	-	2
Albany town, Pepin County	-	9	-	-	616	-	9	-	2	2
Albion town, Dane County	2	7	-	-	1 800	6	13	9	-	6
Albion town, Jackson County	1	9	1	-	1 056	1	41	3	1	2
Albion town, Trempealeau County	2	-	1	-	587	5	2	3	-	1
Alden town, Polk County	-	4	6	-	2 591	2	13	10	-	11
Algoma city, Kewaunee County	5	9	-	-	3 325	8	19	2	-	24
Algoma town, Winnebago County	4	6	15	-	5 618	16	14	73	-	17
Allouez village, Brown County	30	26	14	1	14 319	767	211	153	1	114
Alma city, Buffalo County	-	14	-	-	928	2	22	3	1	-
Alma town, Buffalo County	-	-	-	-	372	4	-	1	-	-
Alma town, Jackson County	-	1	-	-	901	-	15	2	-	68
Alma Center village, Jackson County	-	-	-	-	435	-	5	-	-	6
Almena village, Barron County	3	1	-	-	703	4	10	-	1	7
Almena town, Barron County	-	-	-	-	909	-	1	-	-	1
Almon town, Shawano County	2	11	-	-	560	2	34	7	-	3
Almond village, Portage County	-	1	-	-	443	1	2	1	1	12
Almond town, Portage County	-	4	-	-	672	-	6	-	-	6
Alto town, Fond du Lac County	-	-	-	-	1 096	-	-	4	-	3
Altoona city, Eau Claire County	27	31	16	3	6 518	60	73	106	22	30
Alvin town, Forest County	-	2	-	-	186	-	2	-	-	1
Amberg town, Marinette County	-	1	-	-	833	9	11	2	1	1
Amery city, Polk County	4	7	1	-	2 801	7	28	8	6	11
Amherst village, Portage County	-	-	-	-	958	6	1	-	-	3
Amherst town, Portage County	2	3	1	-	1 415	3	6	15	-	2
Amherst Junction village, Portage County	-	-	-	-	305	-	-	-	-	-
Amnicon town, Douglas County	2	16	2	-	1 049	8	29	7	-	1
Anderson town, Burnett County	-	1	-	-	371	-	2	-	-	-
Anderson town, Iron County	-	1	-	-	61	-	1	-	-	-
Angelica town, Shawano County	4	2	1	-	1 615	5	12	9	-	1
Angelo town, Monroe County	3	12	-	-	1 242	6	13	2	2	22
Aniwa village, Shawano County	-	7	-	-	271	-	8	-	-	-
Aniwa town, Shawano County	-	3	-	-	580	3	5	-	1	-
Anson town, Chippewa County	-	2	6	-	1 872	-	5	7	-	7
Antigo city, Langlade County	6	63	4	-	8 407	35	140	29	1	32
Antigo town, Langlade County	4	5	2	-	1 469	5	9	8	1	6
Apple River town, Polk County	-	5	-	-	1 050	3	20	-	-	1
Appleton city	166	207	134	3	64 797	906	683	3 568	108	957
Calumet County (part)	35	25	29	1	10 226	106	88	560	19	129
Outagamie County (part)	123	179	105	2	53 912	756	587	2 958	89	754
Winnebago County (part)	8	3	-	-	659	44	8	50	-	74
Arbor Vitae town, Vilas County	-	15	1	4	3 093	7	66	8	3	10
Arcadia city, Trempealeau County	1	5	-	-	2 365	7	9	7	-	31
Arcadia town, Trempealeau County	-	-	4	-	1 542	1	1	8	3	11
Arena village, Iowa County	-	-	1	-	676	-	-	10	-	-
Arena town, Iowa County	3	1	-	-	1 435	4	1	7	-	1
Argonne town, Forest County	-	-	-	-	512	1	17	4	3	2
Argyle village, Lafayette County	-	-	-	-	822	1	-	-	-	-
Argyle town, Lafayette County	3	2	-	-	469	5	8	1	1	2
Arland town, Barron County	-	2	-	-	666	-	4	2	-	-
Arlington village, Columbia County	-	-	-	-	482	1	-	1	-	-
Arlington town, Columbia County	-	-	1	-	847	-	1	2	1	-
Armenia town, Juneau County	2	5	-	-	644	3	10	-	1	56
Armstrong Creek town, Forest County	-	-	-	-	452	-	9	-	3	-
Arpin village, Wood County	-	1	-	-	334	-	4	-	-	-
Arpin town, Wood County	2	1	2	-	780	3	2	4	-	8
Arthur town, Chippewa County	2	6	-	-	709	3	6	-	-	-
Ashford town, Fond du Lac County	-	8	3	-	1 746	2	15	9	1	16
Ashippun town, Dodge County	1	9	3	-	2 279	1	12	16	3	20
Ashland city, Ashland County	10	131	13	6	7 947	48	689	62	16	54
Ashland town, Ashland County	-	5	2	4	576	5	29	4	-	-
Ashwaubenon village, Brown County	39	37	22	5	16 878	160	278	351	6	97
Athelstane town, Marinette County	1	2	-	-	594	4	6	-	-	-
Athens village, Marathon County	2	2	1	-	1 088	2	3	1	-	8
Atlanta town, Rusk County	-	-	-	-	620	-	4	-	-	3
Auburn town, Chippewa County	1	2	-	-	577	1	3	4	-	5
Auburn town, Fond du Lac County	-	7	-	-	2 040	1	29	3	2	7
Auburndale village, Wood County	-	-	-	-	738	-	-	-	-	-
Auburndale town, Wood County	-	1	-	-	826	1	3	-	-	2
Augusta city, Eau Claire County	1	4	-	-	1 417	10	34	1	-	8
Aurora town, Florence County	1	3	1	-	1 178	4	6	2	-	1
Aurora town, Taylor County	1	2	-	-	383	2	4	2	-	-
Aurora town, Waushara County	4	2	-	-	956	4	3	11	-	5
Avoca village, Iowa County	-	-	2	-	599	-	1	9	-	1
Avon town, Rock County	1	5	-	-	580	1	5	1	-	6
Aztalan town, Jefferson County	-	2	3	-	1 431	1	4	9	-	9
Bagley village, Grant County	-	5	-	-	333	-	8	1	-	2

Table 6. **Population for Selected Categories of Race: 2000**—Con.

[For information on confidentiality protection, nonsampling error, and definitions, see text]

State County Place and County Subdivision	Selected combinations of two races				Race alone or in combination with one or more other races					
	White; Black or African American	White; American Indian and Alaska Native	White; Asian	Black or African American; American Indian and Alaska Native	White	Black or African American	American Indian and Alaska Native	Asian	Native Hawaiian and Other Pacific Islander	Some other race
PLACE AND COUNTY SUBDIVISION—Con.										
Bagley town, Oconto County	-	1	-	-	322	-	3	-	-	9
Baileys Harbor town, Door County	-	6	-	-	993	1	10	3	-	4
Baldwin village, St. Croix County	3	11	1	-	2 644	8	17	13	1	5
Baldwin town, St. Croix County	2	6	2	-	888	2	7	14	-	2
Balsam Lake village, Polk County	-	5	1	-	918	-	33	3	2	-
Balsam Lake town, Polk County	2	4	1	-	1 350	7	23	11	-	3
Bangor village, La Crosse County	-	5	-	-	1 380	4	16	4	-	1
Bangor town, La Crosse County	-	-	-	1	581	4	5	-	-	-
Baraboo city, Sauk County	15	25	10	1	10 467	78	112	70	6	57
Baraboo town, Sauk County	2	4	5	-	1 793	6	19	10	1	10
Barksdale town, Bayfield County	-	9	5	-	789	1	17	8	-	1
Barnes town, Bayfield County	1	1	-	-	603	1	7	-	-	1
Barneveld village, Iowa County	3	-	3	-	1 080	6	4	4	-	-
Barre town, La Crosse County	-	1	-	-	1 003	4	1	6	-	2
Barron city, Barron County	2	4	1	-	3 156	42	9	9	6	54
Barron town, Barron County	-	5	-	-	1 001	6	5	1	-	9
Barronett town, Washburn County	1	3	1	-	401	3	4	2	1	-
Bartelme town, Shawano County	-	8	-	3	173	3	533	3	1	1
Barton town, Washington County	2	5	7	-	2 524	6	6	21	5	8
Bashaw town, Washburn County	-	8	-	-	914	2	9	4	-	2
Bass Lake town, Sawyer County	-	25	1	1	1 373	2	883	5	2	12
Bass Lake town, Washburn County	6	5	1	-	519	7	19	2	1	2
Bay City village, Pierce County	-	4	-	-	465	-	4	-	-	-
Bayfield city, Bayfield County	-	32	-	-	506	4	127	-	-	12
Bayfield town, Bayfield County	-	29	-	-	529	-	122	1	-	6
Bayside village	1	1	15	-	4 284	131	11	101	6	14
Milwaukee County (part)	1	1	15	-	4 184	129	11	100	6	14
Ozaukee County (part)	-	-	-	-	100	2	-	1	-	-
Bayview town, Bayfield County	-	5	-	-	470	-	23	-	4	2
Bear Bluff town, Jackson County	-	2	-	-	124	-	5	-	-	1
Bear Creek village, Outagamie County	-	2	-	-	391	1	4	-	-	27
Bear Creek town, Sauk County	-	-	-	-	495	-	-	-	-	2
Bear Creek town, Waupaca County	-	2	-	-	836	-	3	1	-	-
Bear Lake town, Barron County	-	-	-	-	583	-	-	3	-	1
Beaver town, Clark County	-	-	4	-	851	-	-	5	-	4
Beaver town, Marinette County	-	-	-	-	1 111	3	2	4	-	4
Beaver town, Polk County	-	4	-	-	737	1	14	2	1	5
Beaver Brook town, Washburn County	-	3	-	-	635	-	10	-	-	1
Beaver Dam city, Dodge County	29	35	26	3	14 703	106	93	125	9	299
Beaver Dam town, Dodge County	5	4	5	-	3 344	9	20	20	-	75
Beecher town, Marinette County	2	7	1	-	750	11	22	3	-	9
Beetown town, Grant County	-	1	-	-	734	-	1	-	-	-
Belgium village, Ozaukee County	1	9	3	-	1 635	9	16	6	-	31
Belgium town, Ozaukee County	1	3	3	-	1 498	1	5	12	-	14
Bell town, Bayfield County	-	4	-	-	220	-	14	-	-	-
Bell Center village, Crawford County	-	-	-	-	115	-	-	1	-	-
Belle Plaine town, Shawano County	-	14	-	-	1 820	-	52	8	1	-
Belleville village	5	6	2	-	1 889	9	9	8	-	6
Dane County (part)	5	5	1	-	1 777	9	8	6	-	6
Green County (part)	-	1	1	-	112	-	1	2	-	-
Bellevue town, Brown County	22	27	13	-	11 368	86	131	178	5	154
Bellevue Town CDP, Brown County	22	27	13	-	11 368	86	131	178	5	154
Belmont village, Lafayette County	-	-	1	-	869	1	1	1	-	-
Belmont town, Lafayette County	5	1	-	-	672	5	2	-	-	3
Belmont town, Portage County	-	-	-	-	617	-	1	-	-	6
Beloit city, Rock County	381	126	82	31	27 956	6 002	334	545	53	1 978
Beloit town, Rock County	27	20	28	2	6 437	508	49	68	-	92
Belvidere town, Buffalo County	-	-	-	-	429	-	9	-	-	6
Bennett town, Douglas County	-	1	2	-	613	-	8	4	-	-
Benton village, Lafayette County	-	1	-	-	961	1	2	12	1	-
Benton town, Lafayette County	-	2	-	-	469	-	2	-	-	-
Bergen town, Marathon County	1	-	2	-	614	1	1	2	-	1
Bergen town, Vernon County	-	3	-	-	1 308	1	8	11	5	8
Berlin city	1	21	3	-	5 109	9	36	44	2	137
Green Lake County (part)	1	21	3	-	5 029	9	36	44	2	133
Waushara County (part)	-	-	-	-	80	-	-	-	-	4
Berlin town, Green Lake County	-	3	-	-	1 128	-	6	8	-	8
Berlin town, Marathon County	1	1	-	-	886	1	1	-	-	2
Bern town, Marathon County	-	-	-	-	562	-	-	-	-	1
Berry town, Dane County	4	7	2	-	1 081	5	7	3	-	3
Bevent town, Marathon County	-	2	1	-	1 119	1	2	1	-	12
Big Bend town, Rusk County	-	1	-	-	398	-	4	1	-	2
Big Bend village, Waukesha County	-	1	5	-	1 252	6	8	8	5	8
Big Falls town, Rusk County	-	-	-	-	107	-	-	-	-	-
Big Falls village, Waupaca County	-	1	-	-	85	-	1	-	-	-
Big Flats town, Adams County	-	6	-	-	930	7	14	-	-	6
Birch town, Lincoln County	3	15	1	4	636	103	57	15	3	20
Birch Creek town, Chippewa County	-	2	-	-	519	-	2	3	4	1
Birchwood village, Washburn County	-	9	-	-	508	-	17	1	-	1
Birchwood town, Washburn County	-	12	-	-	450	1	12	2	-	-

Table 6. **Population for Selected Categories of Race: 2000**—Con.

[For information on confidentiality protection, nonsampling error, and definitions, see text]

State County Place and County Subdivision	Selected combinations of two races				Race alone or in combination with one or more other races					
	White; Black or African American	White; American Indian and Alaska Native	White; Asian	Black or African American; American Indian and Alaska Native	White	Black or African American	American Indian and Alaska Native	Asian	Native Hawaiian and Other Pacific Islander	Some other race
PLACE AND COUNTY SUBDIVISION—Con.										
Birnamwood village	-	7	-	-	783	1	8	10	-	-
Marathon County (part)	-	-	-	-	10	-	-	-	-	-
Shawano County (part)	-	7	-	-	773	1	8	10	-	-
Birnamwood town, Shawano County	-	4	1	-	643	-	64	9	-	-
Biron village, Wood County	1	2	-	-	890	1	12	4	-	18
Black Brook town, Polk County	1	5	1	-	1 204	1	8	1	-	2
Black Creek village, Outagamie County	2	5	1	-	1 178	2	17	2	-	6
Black Creek town, Outagamie County	-	4	4	-	1 241	-	12	22	-	11
Black Earth village, Dane County	3	10	3	-	1 303	5	18	15	-	5
Black Earth town, Dane County	-	-	2	-	444	3	-	4	-	-
Black River Falls city, Jackson County	-	26	1	-	3 410	7	200	5	6	25
Blackwell town, Forest County	-	-	-	-	238	97	5	3	-	7
Black Wolf town, Winnebago County	-	5	1	-	2 314	2	11	9	-	1
Blaine town, Burnett County	-	10	-	-	216	4	15	-	-	3
Blair city, Trempealeau County	1	-	1	-	1 260	4	2	2	-	11
Blanchard town, Lafayette County	-	2	1	-	260	-	2	1	-	1
Blanchardville village	1	1	-	-	804	1	1	2	-	1
Iowa County (part)	-	-	-	-	146	-	-	-	-	1
Lafayette County (part)	1	1	-	-	658	1	1	2	-	-
Bloom town, Richland County	-	-	2	-	480	-	6	2	-	2
Bloomer city, Chippewa County	-	13	-	-	3 331	2	22	3	-	2
Bloomer town, Chippewa County	1	1	1	-	925	1	2	1	-	-
Bloomfield town, Walworth County	8	23	20	-	5 331	117	35	40	3	93
Bloomfield town, Waushara County	-	3	2	-	1 014	-	5	4	-	-
Blooming Grove town, Dane County	15	10	4	-	1 686	46	15	28	2	27
Bloomington village, Grant County	-	1	-	-	700	-	2	-	-	-
Bloomington town, Grant County	-	1	-	-	397	-	1	-	-	2
Blue Mounds village, Dane County	3	-	-	-	699	3	3	5	-	4
Blue Mounds town, Dane County	1	-	-	-	829	2	8	3	-	4
Blue River village, Grant County	-	-	-	-	428	-	-	1	-	-
Boaz village, Richland County	-	-	-	-	136	-	1	-	-	-
Bohners Lake CDP, Racine County	1	11	-	-	1 940	2	13	2	-	13
Bonduel village, Shawano County	-	5	-	-	1 381	2	22	-	-	23
Bone Lake town, Polk County	1	3	-	-	697	2	13	2	-	1
Boscobel city, Grant County	6	10	3	-	2 915	120	16	12	4	11
Boscobel town, Grant County	-	3	-	-	433	-	3	-	-	-
Boulder Junction town, Vilas County	-	2	-	-	943	-	12	1	5	4
Bovina town, Outagamie County	-	7	2	-	1 115	3	10	3	-	10
Bowler village, Shawano County	-	15	-	-	283	3	72	-	-	-
Boyceville village, Dunn County	-	7	1	-	1 035	-	14	1	-	1
Boyd village, Chippewa County	-	-	-	-	678	1	-	-	-	1
Bradford town, Rock County	-	4	-	-	978	-	4	-	-	30
Bradley town, Lincoln County	1	5	2	1	2 559	4	8	5	1	6
Brandon village, Fond du Lac County	-	-	-	-	910	-	1	-	-	1
Brazeau town, Oconto County	1	8	1	-	1 399	2	10	3	-	5
Breed town, Oconto County	-	9	-	-	648	1	16	1	-	-
Brice Prairie CDP, La Crosse County	-	3	6	-	1 755	6	31	19	-	12
Bridge Creek town, Eau Claire County	2	9	2	-	1 832	3	10	7	-	6
Bridgeport town, Crawford County	1	1	-	-	937	2	5	2	-	7
Brigham town, Iowa County	-	2	-	-	904	2	2	-	-	5
Brighton town, Kenosha County	-	10	4	-	1 427	3	13	12	1	11
Brighton town, Marathon County	-	1	-	-	594	1	1	17	2	2
Brillion city, Calumet County	1	6	1	-	2 906	1	27	6	-	6
Brillion town, Calumet County	1	7	-	-	1 420	8	14	3	1	5
Bristol town, Dane County	2	6	4	-	2 649	17	8	30	-	7
Bristol town, Kenosha County	3	5	4	-	4 442	16	11	48	4	41
Brockway town, Jackson County	1	24	5	-	1 729	371	482	10	3	18
Brodhead city, Green County	5	14	8	-	3 145	14	15	16	-	17
Brokaw village, Marathon County	-	-	-	-	105	1	1	-	-	1
Brookfield city, Waukesha County	58	30	120	6	36 670	402	83	1 646	24	157
Brookfield town, Waukesha County	6	12	24	-	6 102	59	14	230	2	40
Brooklyn village	4	1	1	-	907	6	1	5	-	4
Dane County (part)	-	-	1	-	502	-	-	1	-	-
Green County (part)	4	1	-	-	405	6	1	4	-	4
Brooklyn town, Green County	1	1	-	-	933	2	4	1	-	9
Brooklyn town, Green Lake County	-	2	3	-	1 889	-	4	9	-	9
Brooklyn town, Washburn County	1	-	-	-	280	1	1	-	-	-
Brothertown town, Calumet County	-	-	-	-	1 402	1	1	-	-	1
Brown Deer village, Milwaukee County	95	26	24	4	10 168	1 658	77	366	8	137
Browning town, Taylor County	-	1	-	-	839	-	1	1	-	11
Browns Lake CDP, Racine County	-	7	1	-	1 882	3	8	18	4	34
Brownsville village, Dodge County	-	1	-	-	569	-	1	-	-	3
Browntown village, Green County	-	-	-	-	252	-	-	-	-	-
Bruce village, Rusk County	-	3	-	-	782	-	5	1	-	2
Brule town, Douglas County	-	2	1	-	583	-	9	2	1	-
Brunswick town, Eau Claire County	-	7	-	-	1 584	1	10	2	-	10
Brussels town, Door County	1	2	-	-	1 092	3	10	9	-	1
Buchanan town, Outagamie County	1	3	11	-	5 754	11	16	60	-	15
Buena Vista town, Portage County	-	4	-	-	1 175	1	8	3	-	6
Buena Vista town, Richland County	8	3	-	-	1 555	12	8	5	-	8
Buffalo town, Buffalo County	-	1	-	-	665	-	4	1	-	-

Table 6. **Population for Selected Categories of Race: 2000**—Con.

[For information on confidentiality protection, nonsampling error, and definitions, see text]

State County Place and County Subdivision	Selected combinations of two races				Race alone or in combination with one or more other races					
	White; Black or African American	White; American Indian and Alaska Native	White; Asian	Black or African American; American Indian and Alaska Native	White	Black or African American	American Indian and Alaska Native	Asian	Native Hawaiian and Other Pacific Islander	Some other race
PLACE AND COUNTY SUBDIVISION—Con.										
Buffalo town, Marquette County	1	13	-	-	1 071	3	17	2	-	9
Buffalo City city, Buffalo County	1	1	2	-	1 032	3	1	7	1	3
Burke town, Dane County	9	6	5	2	2 906	38	16	39	1	26
Burlington city	17	29	11	-	9 603	54	49	67	2	245
Racine County (part)	17	29	11	-	9 603	54	49	67	2	245
Walworth County (part)	-	-	-	-	-	-	-	-	-	-
Burlington town, Racine County	2	34	2	-	6 287	8	38	30	5	71
Burnett town, Dodge County	-	-	-	-	909	3	3	3	2	7
Burns town, La Crosse County	-	4	1	-	969	-	5	10	-	1
Burnside town, Trempealeau County	-	2	-	-	529	-	2	-	-	1
Butler town, Clark County	-	-	-	-	88	-	-	-	-	-
Butler village, Waukesha County	1	7	2	-	1 844	6	27	11	4	1
Butternut village, Ashland County	-	-	-	-	400	-	7	-	-	-
Byron town, Fond du Lac County	-	2	1	-	1 532	2	6	3	-	10
Byron town, Monroe County	1	13	-	-	1 277	3	117	5	-	9
Cable town, Bayfield County	-	2	-	-	831	-	4	1	-	2
Cadiz town, Green County	-	6	-	-	857	3	6	-	-	3
Cadott village, Chippewa County	-	2	1	-	1 335	2	3	8	-	4
Cady town, St. Croix County	-	4	1	-	710	-	4	1	-	-
Calamus town, Dodge County	2	1	-	-	986	9	10	-	-	4
Caledonia town, Columbia County	1	1	1	-	1 158	3	4	3	-	6
Caledonia town, Racine County	51	71	34	4	22 501	538	188	347	29	307
Caledonia town, Trempealeau County	1	-	-	-	755	1	3	1	-	-
Caledonia town, Waupaca County	1	-	2	-	1 443	17	3	5	1	-
Calumet town, Fond du Lac County	-	5	2	-	1 497	2	16	5	-	2
Cambria village, Columbia County	2	-	-	-	761	4	5	1	-	24
Cambridge village	-	1	3	-	1 090	1	3	6	-	6
Dane County (part)	-	1	3	-	1 003	1	3	6	-	6
Jefferson County (part)	-	-	-	-	87	-	-	-	-	-
Cameron village, Barron County	-	9	3	-	1 525	-	22	6	-	7
Cameron town, Wood County	-	-	-	-	509	-	-	-	-	1
Campbell town, La Crosse County	9	14	12	-	4 302	34	39	63	6	18
Campbellsport village, Fond du Lac County	4	6	-	-	1 904	7	11	1	-	1
Camp Douglas village, Juneau County	2	1	-	1	581	4	8	2	-	1
Camp Lake CDP, Kenosha County	4	5	-	-	3 187	18	18	10	1	41
Canton town, Buffalo County	-	-	-	-	299	1	-	4	-	3
Carey town, Iron County	-	3	-	-	191	-	3	-	-	-
Carlton town, Kewaunee County	-	-	-	-	997	-	2	-	1	4
Carson town, Portage County	-	1	-	-	1 283	-	5	9	-	3
Cary town, Wood County	-	2	-	-	388	-	2	9	-	1
Cascade village, Sheboygan County	-	1	-	-	659	1	7	-	-	-
Casco village, Kewaunee County	-	4	1	-	563	-	8	1	-	5
Casco town, Kewaunee County	-	6	1	-	1 149	-	9	2	-	9
Casey town, Washburn County	1	-	-	-	459	2	4	2	-	1
Cashton village, Monroe County	-	5	-	-	1 000	1	5	-	-	4
Cassel town, Marathon County	2	1	2	-	831	3	1	17	-	1
Cassian town, Oneida County	-	2	-	-	957	-	3	1	-	4
Cassville village, Grant County	1	-	-	-	1 077	3	5	-	-	3
Cassville town, Grant County	-	1	-	-	486	1	1	-	-	-
Castle Rock town, Grant County	1	4	-	-	312	1	5	-	-	1
Caswell town, Forest County	-	1	-	-	93	3	4	-	-	4
Catawba village, Price County	-	1	-	-	149	-	1	-	-	-
Catawba town, Price County	-	1	-	-	280	1	2	-	1	-
Cato town, Manitowoc County	1	6	1	-	1 587	1	14	12	-	12
Cazenovia village	-	-	-	-	323	-	-	2	-	1
Richland County (part)	-	-	-	-	323	-	-	2	-	1
Sauk County (part)	-	-	-	-	-	-	-	-	-	-
Cecil village, Shawano County	-	1	-	-	444	-	17	3	-	4
Cedarburg city, Ozaukee County	7	20	24	1	10 770	39	39	104	5	18
Cedarburg town, Ozaukee County	3	5	7	-	5 698	14	17	29	1	9
Cedar Grove village, Sheboygan County	1	2	1	-	1 871	7	16	8	4	10
Cedar Lake town, Barron County	-	1	-	-	943	-	2	-	-	-
Cedar Rapids town, Rusk County	-	-	-	-	26	-	-	-	-	11
Center town, Outagamie County	1	8	1	-	3 139	4	25	4	-	2
Center town, Rock County	-	-	1	-	998	1	-	3	1	6
Centerville town, Manitowoc County	-	-	2	-	705	-	8	3	-	3
Centuria village, Polk County	1	1	1	-	843	6	7	13	-	2
Chain O' Lakes-King CDP, Waupaca County	1	6	1	-	2 197	6	15	5	1	8
Charlestown town, Calumet County	-	8	-	-	780	1	9	3	-	4
Chase town, Oconto County	-	6	1	-	2 056	-	27	5	-	2
Chaseburg village, Vernon County	-	-	-	-	306	-	-	-	-	-
Chelsea town, Taylor County	-	2	-	-	718	-	2	1	-	-
Chenequa village, Waukesha County	6	2	-	-	578	6	4	2	1	-
Chester town, Dodge County	4	1	-	1	851	96	12	1	-	9
Chetek city, Barron County	2	4	3	-	2 163	6	14	11	4	3
Chetek town, Barron County	2	2	2	2	1 671	11	7	7	1	4
Chicog town, Washburn County	-	-	2	-	264	-	3	2	-	1
Chief Lake CDP, Sawyer County	-	1	-	-	143	1	482	-	-	1
Chilton city, Calumet County	6	5	1	-	3 665	20	17	11	2	7
Chilton town, Calumet County	1	9	1	-	1 123	2	11	1	-	4
Chimney Rock town, Trempealeau County	-	-	-	-	272	2	-	2	-	-
Chippewa town, Ashland County	1	-	-	-	426	5	3	-	-	-

Table 6. **Population for Selected Categories of Race: 2000**—Con.

[For information on confidentiality protection, nonsampling error, and definitions, see text]

State County Place and County Subdivision	Selected combinations of two races				Race alone or in combination with one or more other races					
	White; Black or African American	White; American Indian and Alaska Native	White; Asian	Black or African American; American Indian and Alaska Native	White	Black or African American	American Indian and Alaska Native	Asian	Native Hawaiian and Other Pacific Islander	Some other race
PLACE AND COUNTY SUBDIVISION—Con.										
Chippewa Falls city, Chippewa County	13	28	24	1	12 713	66	94	118	5	44
Christiana town, Dane County	1	9	2	-	1 285	3	12	20	-	8
Christiana town, Vernon County	-	2	-	-	869	1	3	2	-	-
Cicero town, Outagamie County	-	3	-	-	1 088	-	4	2	-	2
City Point town, Jackson County	1	-	1	-	184	2	3	1	-	1
Clam Falls town, Polk County	1	3	2	-	536	2	10	5	-	3
Clarno town, Green County	3	6	-	-	1 074	4	6	4	-	-
Clay Banks town, Door County	-	1	2	-	404	-	6	3	-	-
Clayton town, Crawford County	-	4	4	-	926	7	8	11	-	15
Clayton village, Polk County	2	-	-	1	498	9	2	1	-	-
Clayton town, Polk County	3	-	-	-	908	3	3	1	-	-
Clayton town, Winnebago County	1	5	3	-	2 927	8	14	26	-	16
Clear Creek town, Eau Claire County	-	3	-	-	709	-	3	-	-	3
Clearfield town, Juneau County	2	2	2	-	731	4	3	4	1	1
Clear Lake village, Polk County	-	2	-	-	1 037	-	8	2	-	12
Clear Lake town, Polk County	-	8	-	-	791	3	11	1	1	6
Cleveland town, Chippewa County	1	3	-	-	895	2	5	1	-	3
Cleveland town, Jackson County	-	5	-	-	421	-	14	6	-	2
Cleveland village, Manitowoc County	-	8	2	-	1 344	4	10	4	-	9
Cleveland town, Marathon County	1	-	-	-	1 156	1	-	1	1	3
Cleveland town, Taylor County	-	-	-	-	262	-	-	-	-	-
Clifton town, Grant County	-	1	-	-	304	-	2	-	-	2
Clifton town, Monroe County	-	1	-	-	690	-	1	-	-	3
Clifton town, Pierce County	-	-	1	-	1 643	3	4	6	-	2
Clinton town, Barron County	-	-	-	1	907	2	6	4	-	2
Clinton village, Rock County	2	12	2	-	2 104	7	16	11	-	42
Clinton town, Rock County	10	1	-	-	877	12	1	12	-	2
Clinton town, Vernon County	-	2	-	-	1 344	3	7	4	-	4
Clintonville city, Waupaca County	6	23	3	-	4 641	20	54	15	-	59
Clover town, Bayfield County	-	-	-	-	207	-	4	-	-	4
Cloverland town, Douglas County	-	1	-	-	241	-	4	2	-	1
Cloverland town, Vilas County	-	4	2	-	909	2	4	9	-	1
Clyde town, Iowa County	-	1	-	-	315	3	1	3	-	1
Clyman village, Dodge County	-	2	-	-	377	-	6	-	-	10
Clyman town, Dodge County	1	1	1	-	835	1	2	7	-	10
Cobb village, Iowa County	-	1	-	-	440	-	3	-	-	-
Cochrane village, Buffalo County	-	-	-	-	430	-	-	1	-	4
Colburn town, Adams County	-	2	3	-	173	1	9	3	-	-
Colburn town, Chippewa County	1	-	-	-	712	1	3	5	-	7
Colby city	4	5	1	-	1 572	7	11	8	-	30
Clark County (part)	1	3	-	-	1 121	4	6	7	-	24
Marathon County (part)	3	2	1	-	451	3	5	1	-	6
Colby town, Clark County	-	5	-	-	887	4	10	5	-	7
Cold Spring town, Jefferson County	-	1	-	-	745	2	3	9	-	10
Coleman village, Marinette County	-	2	-	-	715	-	2	-	1	-
Colfax village, Dunn County	2	4	-	-	1 128	5	6	-	-	5
Colfax town, Dunn County	-	-	-	-	904	-	2	3	-	-
Coloma village, Waushara County	-	1	-	-	459	-	1	-	1	1
Coloma town, Waushara County	-	6	-	-	738	2	7	-	-	10
Columbus city	4	10	3	-	4 424	20	20	18	6	14
Columbia County (part)	4	10	3	-	4 388	20	20	18	6	14
Dodge County (part)	-	-	-	-	36	-	-	-	-	-
Columbus town, Columbia County	1	-	3	-	705	3	3	5	-	2
Combined Locks village, Outagamie County	-	5	-	-	2 391	4	15	11	-	12
Commonwealth town, Florence County	3	2	-	-	419	3	2	-	-	1
Como CDP, Walworth County	2	9	3	-	1 776	15	11	6	-	91
Concord town, Jefferson County	1	12	-	-	2 008	1	14	3	-	15
Conover town, Vilas County	1	3	-	-	1 127	5	6	2	-	1
Conrath village, Rusk County	-	-	-	-	95	-	3	-	-	-
Cooks Valley town, Chippewa County	-	1	-	-	631	1	1	-	-	-
Coon town, Vernon County	1	-	-	-	681	1	1	-	-	1
Coon Valley village, Vernon County	-	-	-	-	709	-	1	3	-	1
Cooperstown town, Manitowoc County	-	-	2	-	1 385	3	10	10	-	4
Cornell city, Chippewa County	-	2	-	-	1 446	-	16	4	1	1
Corning town, Lincoln County	-	3	-	-	823	-	4	-	-	3
Cottage Grove village, Dane County	14	15	13	-	3 932	90	25	34	1	27
Cottage Grove town, Dane County	1	9	6	1	3 781	19	15	38	-	14
Couderay village, Sawyer County	-	-	-	-	76	-	19	-	-	1
Couderay town, Sawyer County	-	4	-	-	204	-	269	-	-	1
Courtland town, Columbia County	-	-	-	-	458	-	1	1	-	3
Crandon city, Forest County	5	17	-	-	1 814	10	155	3	-	5
Crandon town, Forest County	-	5	1	-	602	2	15	1	-	1
Cranmoor town, Wood County	-	2	-	-	151	-	20	1	-	5
Crescent town, Oneida County	-	2	8	-	2 043	-	13	25	-	-
Crivitz village, Marinette County	8	4	2	-	982	10	7	4	-	9
Cross town, Buffalo County	-	2	-	-	365	-	3	-	-	-
Cross Plains village, Dane County	-	9	7	-	3 064	7	13	15	4	1
Cross Plains town, Dane County	6	2	1	-	1 402	14	2	10	3	1
Crystal town, Washburn County	-	1	-	-	320	-	4	-	-	-
Crystal Lake town, Barron County	3	2	-	-	769	4	9	1	-	-
Crystal Lake town, Marquette County	-	2	-	-	506	2	3	1	3	-

Table 6. **Population for Selected Categories of Race: 2000**—Con.

[For information on confidentiality protection, nonsampling error, and definitions, see text]

State County Place and County Subdivision	Selected combinations of two races				Race alone or in combination with one or more other races					
	White; Black or African American	White; American Indian and Alaska Native	White; Asian	Black or African American; American Indian and Alaska Native	White	Black or African American	American Indian and Alaska Native	Asian	Native Hawaiian and Other Pacific Islander	Some other race
PLACE AND COUNTY SUBDIVISION—Con.										
Cuba City city	-	3	-	-	2 149	-	5	5	-	2
Grant County (part)	-	3	-	-	1 938	-	5	5	-	2
Lafayette County (part)	-	-	-	-	211	-	-	-	-	-
Cudahy city, Milwaukee County	71	89	33	4	17 653	267	258	205	23	422
Cumberland city, Barron County	2	8	1	-	2 240	9	37	12	-	4
Cumberland town, Barron County	1	1	-	-	939	2	2	-	-	1
Curran town, Jackson County	-	-	-	-	358	-	8	-	-	-
Curtiss village, Clark County	-	-	-	-	128	-	1	2	-	67
Cutler town, Juneau County	-	-	-	-	278	-	3	-	-	1
Cylon town, St. Croix County	-	3	3	-	624	-	4	7	-	-
Dairyland town, Douglas County	2	1	-	-	185	2	2	-	-	1
Dakota town, Waushara County	-	5	2	-	1 183	-	7	7	2	68
Dale town, Outagamie County	1	4	2	-	2 258	2	7	23	-	5
Dallas village, Barron County	-	4	-	-	352	-	8	-	-	-
Dallas town, Barron County	-	-	-	-	603	-	-	1	-	-
Dane village, Dane County	1	5	1	1	771	7	9	20	-	8
Dane town, Dane County	-	-	1	-	958	-	3	7	1	3
Daniels town, Burnett County	1	1	-	-	656	2	8	3	1	9
Darien village, Walworth County	6	10	-	-	1 490	16	14	-	1	79
Darien town, Walworth County	1	6	3	-	1 682	8	9	7	-	61
Darlington city, Lafayette County	-	7	-	-	2 404	1	8	2	4	6
Darlington town, Lafayette County	-	-	-	-	755	-	2	-	-	-
Day town, Marathon County	-	5	4	-	1 022	-	5	5	-	1
Dayton town, Richland County	-	1	-	-	714	1	5	4	-	2
Dayton town, Waupaca County	-	10	-	-	2 692	3	27	6	-	20
Decatur town, Green County	1	1	3	-	1 662	5	16	16	1	12
Deer Creek town, Outagamie County	-	-	-	-	656	-	3	-	-	24
Deer Creek town, Taylor County	-	1	-	-	733	-	1	-	-	10
Deerfield village, Dane County	5	3	1	-	1 878	42	20	24	1	31
Deerfield town, Dane County	1	7	1	-	1 385	57	13	14	-	13
Deerfield town, Waushara County	-	-	2	-	622	2	2	3	-	9
Deer Park village, St. Croix County	-	-	-	-	227	-	-	-	-	-
DeForest village, Dane County	35	21	12	3	7 119	157	58	67	13	68
Dekorra town, Columbia County	1	13	7	-	2 315	2	33	14	-	10
Delafield city, Waukesha County	15	14	11	-	6 386	22	34	52	-	43
Delafield town, Waukesha County	17	32	8	13	7 414	308	66	69	2	51
Delavan city, Walworth County	32	19	20	-	6 899	136	71	90	9	977
Delavan town, Walworth County	7	9	10	1	4 315	40	25	45	1	178
Delavan Lake CDP, Walworth County	-	8	9	-	2 216	8	12	19	1	125
Dellona town, Sauk County	-	3	1	-	1 113	1	81	6	2	2
Dell Prairie town, Adams County	1	4	2	-	1 378	10	25	9	-	-
Delmar town, Chippewa County	1	4	-	-	934	2	10	-	-	-
Delta town, Bayfield County	-	-	-	-	231	-	4	-	-	-
Delton town, Sauk County	1	3	-	-	1 906	10	97	1	6	13
Denmark village, Brown County	-	9	-	2	1 923	11	31	1	-	3
De Pere city, Brown County	44	69	40	6	20 050	165	269	198	12	50
De Soto village	-	4	-	-	357	9	8	2	-	3
Crawford County (part)	-	-	-	-	112	9	3	-	-	-
Vernon County (part)	-	4	-	-	245	-	5	2	-	3
Dewey town, Burnett County	1	1	-	-	508	2	58	-	-	1
Dewey town, Portage County	-	-	-	-	968	1	-	-	-	8
Dewey town, Rusk County	-	1	-	-	521	-	2	1	-	1
Dewhurst town, Clark County	-	-	1	-	285	3	33	1	-	-
Dexter town, Wood County	-	-	-	-	375	1	3	-	-	1
Diamond Bluff town, Pierce County	-	-	-	-	474	-	3	2	-	-
Dickeyville village, Grant County	1	-	-	-	1 040	1	-	3	-	1
Dodge town, Trempealeau County	-	-	-	-	413	-	-	1	-	-
Dodgeville city, Iowa County	8	10	13	-	4 170	23	11	38	2	8
Dodgeville town, Iowa County	3	7	-	-	1 403	4	8	2	-	9
Dorchester village	1	4	-	-	809	1	6	-	-	18
Clark County (part)	1	4	-	-	805	1	6	-	-	18
Marathon County (part)	-	-	-	-	4	-	-	-	-	-
Doty town, Oconto County	-	1	-	-	247	-	1	2	-	-
Douglas town, Marquette County	-	1	2	-	754	6	3	2	3	6
Dousman village, Waukesha County	1	8	-	-	1 552	10	9	13	-	22
Dover town, Buffalo County	-	-	-	-	474	-	-	10	-	-
Dover town, Racine County	6	7	7	1	3 603	192	50	27	1	69
Dovre town, Barron County	-	2	-	-	674	2	5	1	3	1
Downing village, Dunn County	-	2	1	-	256	-	3	1	-	-
Doyle town, Barron County	-	-	2	-	497	-	-	3	-	-
Doylestown village, Columbia County	-	1	-	-	326	2	1	-	-	-
Drammen town, Eau Claire County	-	-	-	-	795	1	2	2	-	-
Draper town, Sawyer County	-	-	-	-	163	-	8	-	-	1
Dresser village, Polk County	-	1	-	-	724	1	7	-	-	5
Drummond town, Bayfield County	-	4	-	-	536	-	9	-	-	-
Dunbar town, Marinette County	-	3	5	-	1 280	1	10	15	3	2
Dunkirk town, Dane County	4	2	-	-	2 033	8	7	11	-	13
Dunn town, Dane County	10	2	9	-	5 181	24	21	37	-	41
Dunn town, Dunn County	1	2	-	-	1 471	6	7	14	1	2
Dupont town, Waupaca County	-	3	-	-	728	-	4	12	1	-
Durand city, Pepin County	3	4	1	-	1 957	6	8	5	2	1
Durand town, Pepin County	-	-	-	-	688	-	4	2	-	-
Eagle town, Richland County	-	1	-	-	591	-	1	2	-	1
Eagle village, Waukesha County	3	5	2	-	1 666	7	14	7	-	32

Table 6. **Population for Selected Categories of Race: 2000**—Con.

[For information on confidentiality protection, nonsampling error, and definitions, see text]

State County Place and County Subdivision	Selected combinations of two races				Race alone or in combination with one or more other races					
	White; Black or African American	White; American Indian and Alaska Native	White; Asian	Black or African American; American Indian and Alaska Native	White	Black or African American	American Indian and Alaska Native	Asian	Native Hawaiian and Other Pacific Islander	Some other race
PLACE AND COUNTY SUBDIVISION—Con.										
Eagle town, Waukesha County	8	8	2	-	3 072	25	14	14	-	15
Eagle Lake CDP, Racine County	2	2	6	-	1 275	7	13	20	-	17
Eagle Point town, Chippewa County	3	7	-	-	3 030	4	13	12	-	1
Eagle River city, Vilas County	-	3	-	-	1 389	20	31	-	1	6
Eastman village, Crawford County	8	2	-	-	435	8	3	1	-	-
Eastman town, Crawford County	2	1	-	-	788	3	2	-	-	-
Easton town, Adams County	6	3	-	-	1 177	16	5	2	-	6
Easton town, Marathon County	-	1	1	-	1 037	2	2	14	-	11
East Troy village, Walworth County	6	13	3	-	3 479	12	26	22	-	58
East Troy town, Walworth County	4	4	1	-	3 794	13	8	13	3	29
Eaton town, Brown County	-	1	-	-	1 397	-	4	13	-	2
Eaton town, Clark County	2	1	-	-	658	5	2	1	-	2
Eaton town, Manitowoc County	4	5	1	-	756	5	5	2	-	4
Eau Claire city	148	201	142	15	58 287	628	601	2 545	123	351
Chippewa County (part)	3	6	-	-	1 598	23	19	271	1	24
Eau Claire County (part)	145	195	142	15	56 689	605	582	2 274	122	327
Eau Galle town, Dunn County	-	-	-	-	791	1	-	2	-	3
Eau Galle town, St. Croix County	-	1	2	-	861	1	1	9	-	15
Eau Pleine town, Marathon County	-	3	-	-	747	-	3	2	-	1
Eau Pleine town, Portage County	-	-	-	-	914	3	1	8	-	6
Eden village, Fond du Lac County	-	2	-	-	676	-	3	-	-	10
Eden town, Fond du Lac County	-	5	-	-	975	2	6	1	4	1
Eden town, Iowa County	-	-	-	-	390	-	-	2	-	5
Edgar village, Marathon County	-	3	-	-	1 376	2	6	3	-	4
Edgerton city	7	24	8	2	4 819	29	61	27	-	74
Dane County (part)	-	-	-	-	42	-	-	-	-	-
Rock County (part)	7	24	8	2	4 777	29	61	27	-	74
Edgewater town, Sawyer County	2	3	-	-	580	2	7	-	1	1
Edson town, Chippewa County	1	7	-	-	965	10	16	1	-	-
Egg Harbor village, Door County	-	-	-	-	247	1	2	-	-	-
Egg Harbor town, Door County	-	-	-	-	1 174	7	8	2	-	9
Eileen town, Bayfield County	-	8	-	-	634	-	11	3	-	-
Eisenstein town, Price County	3	4	2	-	655	6	14	2	-	1
Eland village, Shawano County	-	4	-	-	235	-	17	-	-	3
Elba town, Dodge County	-	1	-	-	1 071	7	6	-	-	3
Elcho town, Langlade County	5	1	6	-	1 313	7	3	8	-	-
Elderon village, Marathon County	-	-	-	-	188	-	-	-	-	2
Elderon town, Marathon County	-	3	-	-	553	-	9	3	-	5
Eldorado town, Fond du Lac County	-	1	-	-	1 440	-	1	5	-	2
Eleva village, Trempealeau County	-	5	1	-	632	2	6	3	-	-
Elk town, Price County	-	3	1	-	1 175	-	13	4	1	1
Elk Grove town, Lafayette County	-	-	-	-	451	-	1	11	-	-
Elkhart Lake village, Sheboygan County	-	3	-	-	1 016	-	8	1	-	9
Elkhorn city, Walworth County	15	13	7	-	6 991	50	44	53	5	235
Elk Mound village, Dunn County	-	3	2	-	764	1	6	20	-	4
Elk Mound town, Dunn County	1	3	-	-	1 073	1	9	38	5	2
Ellenboro town, Grant County	1	1	1	-	608	1	1	1	-	1
Ellington town, Outagamie County	3	5	2	-	2 508	5	8	19	-	7
Ellsworth village, Pierce County	-	13	5	-	2 879	-	26	10	-	23
Ellsworth town, Pierce County	-	-	-	-	1 051	1	7	4	-	1
Elm Grove village, Waukesha County	5	3	8	-	6 090	33	11	103	8	27
Elmwood village, Pierce County	-	2	-	-	830	1	4	1	-	11
Elmwood Park village, Racine County	-	-	-	-	458	16	-	-	-	-
El Paso town, Pierce County	-	2	-	-	687	1	6	-	-	-
Elroy city, Juneau County	2	-	2	-	1 558	7	6	4	1	8
Embarrass village, Waupaca County	-	-	-	-	399	-	-	-	-	-
Emerald town, St. Croix County	-	-	-	-	677	1	4	11	-	-
Emery town, Price County	-	1	-	-	322	-	2	-	-	3
Emmet town, Dodge County	1	3	2	1	1 192	5	11	15	-	9
Emmet town, Marathon County	2	-	-	-	839	3	-	1	-	1
Empire town, Fond du Lac County	1	5	6	-	2 584	8	14	24	1	3
Endeavor village, Marquette County	3	4	-	-	434	6	4	3	-	2
Enterprise town, Oneida County	-	-	-	-	274	-	-	-	-	-
Ephraim village, Door County	-	-	3	-	353	-	-	3	-	-
Erin town, Washington County	1	3	5	-	3 626	7	13	21	-	14
Erin Prairie town, St. Croix County	-	1	-	-	646	5	2	-	-	6
Estella town, Chippewa County	-	-	1	-	465	-	2	3	-	-
Ettrick village, Trempealeau County	1	4	-	-	519	2	4	1	-	-
Ettrick town, Trempealeau County	1	-	-	-	1 278	2	-	1	1	3
Eureka town, Polk County	4	3	-	-	1 329	10	7	1	-	-
Evansville city, Rock County	16	11	6	-	3 982	21	28	13	4	31
Evergreen town, Langlade County	-	4	-	-	462	-	6	4	-	1
Evergreen CDP, Marathon County	1	6	-	-	3 554	4	14	40	-	7
Evergreen town, Washburn County	-	10	-	-	1 069	-	13	1	1	5
Excelsior town, Sauk County	1	2	4	-	1 394	1	14	8	1	3
Exeland village, Sawyer County	2	12	-	-	201	3	20	-	-	4
Exeter town, Green County	2	5	1	1	1 253	4	7	6	-	1
Fairbanks town, Shawano County	3	4	-	-	670	16	5	3	-	-
Fairchild village, Eau Claire County	-	2	-	-	557	-	9	-	-	-
Fairchild town, Eau Claire County	-	4	-	-	337	-	8	7	7	3
Fairfield town, Sauk County	3	-	4	-	1 006	6	7	7	1	8
Fairwater village, Fond du Lac County	2	-	-	-	350	2	-	-	-	-
Fall Creek village, Eau Claire County	-	-	-	-	1 221	5	8	1	-	4
Fall River village, Columbia County	1	3	1	-	1 087	7	4	4	-	-

Table 6. **Population for Selected Categories of Race: 2000**—Con.

[For information on confidentiality protection, nonsampling error, and definitions, see text]

State County Place and County Subdivision	Selected combinations of two races				Race alone or in combination with one or more other races					
	White; Black or African American	White; American Indian and Alaska Native	White; Asian	Black or African American; American Indian and Alaska Native	White	Black or African American	American Indian and Alaska Native	Asian	Native Hawaiian and Other Pacific Islander	Some other race
PLACE AND COUNTY SUBDIVISION—Con.										
Farmington town, Jefferson County	-	7	-	-	1 478	2	9	2	-	15
Farmington town, La Crosse County	-	4	5	-	1 699	5	10	19	-	10
Farmington town, Polk County	2	5	6	-	1 605	9	8	14	-	5
Farmington town, Washington County	1	5	4	-	3 225	4	12	7	1	3
Farmington town, Waupaca County	1	8	4	-	4 114	7	18	13	2	27
Fayette town, Lafayette County	-	-	-	-	366	-	-	-	-	-
Fence town, Florence County	-	-	1	-	226	1	3	2	-	-
Fennimore city, Grant County	-	2	1	-	2 370	2	4	6	-	9
Fennimore town, Grant County	-	-	-	-	599	-	-	-	-	-
Fenwood village, Marathon County	-	-	-	-	174	-	-	-	-	-
Fern town, Florence County	-	3	-	-	153	-	3	-	-	-
Ferryville village, Crawford County	-	2	-	-	174	-	2	-	-	-
Fifield town, Price County	-	2	-	-	972	1	14	1	-	3
Finley town, Juneau County	-	1	-	-	84	-	1	-	-	-
Fitchburg city, Dane County	151	53	65	15	17 297	1 985	188	752	23	812
Flambeau town, Price County	-	-	4	-	532	-	-	5	-	4
Flambeau town, Rusk County	2	6	-	-	1 055	5	8	1	5	1
Florence town, Florence County	7	10	2	-	2 294	11	20	12	-	1
Fond du Lac city, Fond du Lac County	125	169	72	5	39 963	937	413	744	16	671
Fond du Lac town, Fond du Lac County	1	3	4	-	2 000	3	19	7	-	11
Fontana-on-Geneva Lake village, Walworth County	1	-	-	-	1 725	8	-	15	-	8
Footville village, Rock County	2	6	-	-	785	4	7	-	-	1
Ford town, Taylor County	-	-	-	-	275	-	-	-	-	1
Forest town, Fond du Lac County	-	6	-	-	1 096	-	11	1	-	6
Forest town, Richland County	-	-	2	-	384	2	1	2	3	-
Forest town, St. Croix County	1	1	-	-	587	1	2	-	-	2
Forest town, Vernon County	-	11	-	-	583	-	11	-	-	6
Forestville village, Door County	-	-	-	-	426	4	1	-	-	-
Forestville town, Door County	3	11	-	-	1 078	5	15	2	1	-
Fort Atkinson city, Jefferson County	16	21	15	-	11 252	57	58	92	13	246
Fort Winnebago town, Columbia County	-	4	-	-	850	1	6	-	1	2
Foster town, Clark County	-	1	-	-	95	-	1	-	-	-
Fountain town, Juneau County	3	2	-	-	580	4	2	-	1	-
Fountain City city, Buffalo County	-	1	-	-	980	-	2	2	1	1
Fountain Prairie town, Columbia County	1	2	-	-	809	8	9	-	-	1
Fox Lake city, Dodge County	1	2	1	-	1 430	12	5	4	-	18
Fox Lake town, Dodge County	-	-	-	-	1 769	582	35	5	7	14
Fox Point village, Milwaukee County	-	3	15	1	6 750	87	12	170	2	47
Francis Creek village, Manitowoc County	-	-	-	-	680	-	-	-	-	1
Frankfort town, Marathon County	1	-	-	-	647	1	-	4	-	-
Frankfort town, Pepin County	-	2	-	-	361	-	2	-	-	1
Franklin town, Jackson County	-	-	-	-	325	-	-	-	-	-
Franklin town, Kewaunee County	-	-	1	-	990	3	-	4	-	1
Franklin town, Manitowoc County	-	3	-	-	1 291	-	4	1	-	-
Franklin city, Milwaukee County	52	42	49	7	27 015	1 584	165	686	21	300
Franklin town, Sauk County	-	-	-	-	689	-	7	-	-	2
Franklin town, Vernon County	3	2	1	-	920	4	2	3	-	-
Franksville CDP, Racine County	5	3	1	-	1 743	16	11	18	-	13
Franzen town, Marathon County	-	1	-	-	498	-	8	-	-	-
Frederic village, Polk County	4	5	-	-	1 244	5	21	2	-	1
Fredonia village, Ozaukee County	7	3	4	-	1 898	17	12	14	-	8
Fredonia town, Ozaukee County	3	5	4	-	2 833	34	13	17	-	19
Freedom town, Forest County	-	-	-	-	375	-	1	-	-	-
Freedom town, Outagamie County	-	12	-	-	5 187	-	49	4	3	13
Freedom town, Sauk County	-	-	3	-	410	-	-	8	-	1
Freeman town, Crawford County	-	2	-	-	710	2	7	5	5	2
Fremont town, Clark County	2	3	-	-	1 172	2	4	12	-	6
Fremont village, Waupaca County	-	4	-	-	662	1	5	1	-	2
Fremont town, Waupaca County	-	-	-	-	631	-	1	-	-	-
French Island CDP, La Crosse County	9	14	12	-	4 302	34	39	63	6	18
Friendship village, Adams County	1	2	-	-	663	4	14	16	3	4
Friendship town, Fond du Lac County	3	5	-	-	2 381	8	9	2	8	8
Friesland village, Columbia County	-	1	-	-	297	-	1	1	-	2
Frog Creek town, Washburn County	-	2	-	-	160	-	2	-	-	-
Fulton town, Rock County	-	5	3	-	3 132	5	14	9	-	10
Gale town, Trempealeau County	4	10	1	-	1 418	6	10	3	-	4
Galesville city, Trempealeau County	2	2	1	-	1 420	5	3	3	1	2
Garden Valley town, Jackson County	-	1	-	-	389	4	4	2	1	7
Gardner town, Door County	-	3	-	2	1 171	5	24	2	-	2
Garfield town, Jackson County	-	1	-	-	479	1	13	-	-	42
Garfield town, Polk County	-	1	-	-	1 434	-	6	5	3	6
Gays Mills village, Crawford County	-	-	-	-	623	1	-	1	-	-
Genesee town, Waukesha County	3	5	15	-	7 191	19	25	38	5	40
Geneva town, Walworth County	3	11	3	-	3 946	28	15	25	-	118
Genoa village, Vernon County	-	2	-	-	261	-	4	-	-	1
Genoa town, Vernon County	-	4	-	-	703	-	4	-	-	2
Genoa City village	6	7	9	-	1 925	11	10	21	-	9
Kenosha County (part)	-	-	-	-	-	-	-	-	-	-
Walworth County (part)	6	7	9	-	1 925	11	10	21	-	9
Georgetown town, Polk County	-	3	-	-	911	-	94	2	-	-
Georgetown town, Price County	-	2	-	-	163	-	2	1	-	-
Germania town, Shawano County	3	1	-	-	333	5	2	3	-	-
Germantown town, Juneau County	3	5	1	-	1 151	5	21	5	-	2
Germantown village, Washington County	34	20	21	1	17 601	291	73	323	15	88

Table 6. **Population for Selected Categories of Race: 2000**—Con.

[For information on confidentiality protection, nonsampling error, and definitions, see text]

State County Place and County Subdivision	Selected combinations of two races				Race alone or in combination with one or more other races					
	White; Black or African American	White; American Indian and Alaska Native	White; Asian	Black or African American; American Indian and Alaska Native	White	Black or African American	American Indian and Alaska Native	Asian	Native Hawaiian and Other Pacific Islander	Some other race
PLACE AND COUNTY SUBDIVISION—Con.										
Germantown town, Washington County	-	-	-	-	276	2	-	-	-	-
Gibraltar town, Door County	-	4	-	-	1 047	4	8	2	-	10
Gibson town, Manitowoc County	2	5	-	1	1 347	5	8	1	1	1
Gillett city, Oconto County	2	7	-	-	1 223	8	23	-	-	13
Gillett town, Oconto County	1	14	-	-	1 078	1	16	2	-	3
Gilman town, Pierce County	4	2	-	1	765	8	5	-	-	3
Gilman village, Taylor County	-	-	-	-	465	-	-	2	-	8
Gilmanton town, Buffalo County	1	-	1	-	470	1	-	1	-	-
Gingles town, Ashland County	-	9	-	-	600	-	49	-	-	-
Glenbeulah village, Sheboygan County	-	-	-	-	376	-	-	-	-	2
Glencoe town, Buffalo County	-	2	-	-	478	-	2	-	-	-
Glendale city, Milwaukee County	49	17	39	7	11 753	1 163	66	439	16	120
Glendale town, Monroe County	1	1	-	-	577	1	3	-	-	-
Glen Flora village, Rusk County	-	1	1	-	92	-	1	1	2	-
Glen Haven town, Grant County	-	-	-	-	488	-	-	2	-	-
Glenmore town, Brown County	-	1	-	-	1 182	-	1	4	3	-
Glenwood town, St. Croix County	-	1	-	-	742	-	3	5	-	7
Glenwood City city, St. Croix County	2	2	-	-	1 176	3	4	4	-	-
Goetz town, Chippewa County	-	-	-	-	686	2	4	1	-	4
Goodman town, Marinette County	2	3	1	-	812	4	7	2	-	1
Goodrich town, Taylor County	-	-	1	-	487	-	-	1	-	-
Gordon town, Ashland County	-	2	-	-	352	-	3	2	-	3
Gordon town, Douglas County	-	10	1	-	626	2	22	4	-	4
Grafton village, Ozaukee County	19	14	19	-	10 141	48	39	98	2	50
Grafton town, Ozaukee County	4	5	8	-	4 071	18	15	28	4	18
Grand Chute town, Outagamie County	37	40	27	6	17 505	193	135	323	30	409
Grand Rapids town, Wood County	3	12	11	-	7 660	22	52	79	3	23
Grandview town, Bayfield County	-	2	1	-	469	-	12	5	-	1
Grant town, Clark County	-	1	-	-	912	-	1	-	-	8
Grant town, Dunn County	1	1	-	-	426	1	1	-	-	-
Grant town, Monroe County	-	-	-	-	482	-	-	1	-	-
Grant town, Portage County	-	5	3	-	1 978	1	23	23	-	6
Grant town, Rusk County	-	2	-	-	758	2	3	-	2	4
Grant town, Shawano County	1	1	-	-	948	3	10	14	-	3
Granton village, Clark County	-	2	-	-	400	3	3	2	-	-
Grantsburg village, Burnett County	1	8	-	-	1 325	6	33	3	-	12
Grantsburg town, Burnett County	1	7	-	-	955	2	14	1	2	1
Gratiot village, Lafayette County	-	-	1	-	251	1	-	1	-	-
Gratiot town, Lafayette County	-	-	-	-	652	1	-	-	-	-
Green Bay city, Brown County	398	621	153	92	89 477	1 978	4 241	4 242	133	4 374
Green Bay town, Brown County	1	5	4	-	1 754	2	9	15	-	3
Greenbush town, Sheboygan County	2	5	-	-	2 067	644	53	7	3	8
Greendale village, Milwaukee County	14	20	34	7	13 948	69	54	341	8	103
Greenfield town, La Crosse County	-	2	2	-	1 522	2	3	11	-	8
Greenfield city, Milwaukee County	71	76	67	7	33 661	450	261	903	25	659
Greenfield town, Monroe County	-	-	-	-	614	3	7	1	-	2
Greenfield town, Sauk County	3	1	-	-	902	12	5	-	-	2
Green Grove town, Clark County	-	6	-	-	898	-	8	2	-	-
Green Lake city, Green Lake County	2	2	1	-	1 094	4	3	1	-	4
Green Lake town, Green Lake County	-	4	5	-	1 255	1	5	6	-	-
Green Valley town, Marathon County	-	-	-	-	512	-	1	1	-	-
Green Valley town, Shawano County	-	7	1	-	1 008	1	12	1	-	11
Greenville town, Outagamie County	12	10	7	-	6 763	29	30	21	10	32
Greenwood city, Clark County	1	2	-	1	1 074	2	5	1	-	2
Greenwood town, Taylor County	-	5	-	-	638	-	6	1	-	2
Greenwood town, Vernon County	1	-	-	1	765	4	1	-	1	1
Gresham village, Shawano County	-	37	-	-	436	2	176	-	3	3
Grover town, Marinette County	-	3	-	-	1 719	-	9	1	1	4
Grover town, Taylor County	-	-	-	-	227	-	6	-	-	-
Grow town, Rusk County	2	-	-	-	471	3	-	1	-	-
Guenther town, Marathon County	-	-	-	-	299	1	2	-	-	-
Gull Lake town, Washburn County	-	3	4	-	158	-	3	4	-	-
Gurney town, Iron County	-	1	-	-	158	-	1	-	-	-
Hackett town, Price County	-	-	1	-	200	-	-	3	-	-
Hale town, Trempealeau County	-	2	2	-	976	1	9	4	-	4
Hales Corners village, Milwaukee County	15	8	13	-	7 587	33	48	89	4	50
Hallie town, Chippewa County	4	16	3	-	4 597	12	25	73	2	24
Halsey town, Marathon County	-	-	-	-	634	1	-	1	-	9
Hamburg town, Marathon County	1	2	-	-	882	6	6	18	-	19
Hamburg town, Vernon County	-	1	-	-	848	-	1	-	-	-
Hamilton town, La Crosse County	6	5	2	-	2 268	12	14	20	-	-
Hammel town, Taylor County	-	-	-	-	727	1	2	5	-	1
Hammond village, St. Croix County	2	6	1	1	1 149	4	7	4	1	-
Hammond town, St. Croix County	-	-	-	-	939	-	-	1	1	10
Hampden town, Columbia County	-	3	-	1	556	2	5	-	1	3
Hancock village, Waushara County	1	6	-	-	437	2	11	1	-	23
Hancock town, Waushara County	-	-	1	-	515	-	2	3	-	12
Haney town, Crawford County	-	-	-	-	329	-	-	1	-	-
Hansen town, Wood County	1	-	1	-	705	3	-	2	-	-
Harding town, Lincoln County	-	1	-	-	330	-	2	-	1	2
Harmony town, Price County	-	1	-	-	210	-	2	-	-	-
Harmony town, Rock County	4	2	2	-	2 318	15	3	22	-	1
Harmony town, Vernon County	-	-	-	-	728	-	2	5	-	7
Harris town, Marquette County	-	2	-	-	720	2	3	1	3	5
Harrison town, Calumet County	6	3	3	-	5 676	29	10	44	-	13
Harrison town, Grant County	-	-	3	-	493	2	1	4	-	3

Table 6. **Population for Selected Categories of Race: 2000**—Con.

[For information on confidentiality protection, nonsampling error, and definitions, see text]

State County Place and County Subdivision	Selected combinations of two races				Race alone or in combination with one or more other races					
	White; Black or African American	White; American Indian and Alaska Native	White; Asian	Black or African American; American Indian and Alaska Native	White	Black or African American	American Indian and Alaska Native	Asian	Native Hawaiian and Other Pacific Islander	Some other race
PLACE AND COUNTY SUBDIVISION—Con.										
Harrison town, Lincoln County	-	3	1	-	789	-	3	5	-	-
Harrison town, Marathon County	-	1	1	-	410	-	3	5	-	2
Harrison town, Waupaca County	2	-	-	-	506	2	1	1	-	1
Hartford city	25	24	17	1	10 644	57	65	72	5	168
Dodge County (part)	-	-	-	-	10	-	-	-	-	-
Washington County (part)	25	24	17	1	10 634	57	65	72	5	168
Hartford town, Washington County	1	8	1	-	3 998	9	12	16	-	8
Hartland town, Pierce County	-	1	-	-	805	-	7	2	-	2
Hartland town, Shawano County	1	-	-	-	812	1	7	1	-	5
Hartland village, Waukesha County	13	25	16	-	7 785	35	52	57	1	40
Hatley village, Marathon County	-	4	-	-	468	-	11	1	-	-
Haugen village, Barron County	-	-	-	-	287	-	-	-	-	-
Hawkins village, Rusk County	-	5	-	-	316	-	5	-	-	1
Hawkins town, Rusk County	-	-	-	-	170	-	-	-	-	-
Hawthorne town, Douglas County	-	7	-	-	1 027	2	22	1	-	-
Hay River town, Dunn County	1	3	1	-	541	1	3	2	-	4
Hayward city, Sawyer County	3	8	2	-	1 926	6	185	21	-	14
Hayward town, Sawyer County	2	24	2	2	2 479	8	800	15	3	14
Hazel Green village	-	2	-	-	1 180	2	2	1	-	-
Grant County (part)	-	2	-	-	1 168	2	2	1	-	-
Lafayette County (part)	-	-	-	-	12	-	-	-	-	-
Hazel Green town, Grant County	2	2	3	-	1 038	4	2	6	2	-
Hazelhurst town, Oneida County	-	1	-	-	1 246	3	7	4	2	11
Hebron CDP, Jefferson County	-	-	-	-	237	1	5	-	-	-
Hebron town, Jefferson County	1	4	-	-	1 125	3	10	1	-	1
Helenville CDP, Jefferson County	-	-	1	-	217	-	3	1	-	5
Helvetia town, Waupaca County	2	-	-	-	647	3	-	1	-	-
Hendren town, Clark County	-	-	-	-	506	-	-	-	2	5
Henrietta town, Richland County	-	2	2	1	477	2	3	2	-	1
Herman town, Dodge County	-	-	-	-	1 203	-	-	1	1	3
Herman town, Shawano County	-	15	-	-	703	1	50	3	1	5
Herman town, Sheboygan County	1	4	-	1	1 955	54	8	23	-	12
Hewett town, Clark County	-	-	-	-	314	-	-	-	-	-
Hewitt town, Marathon County	-	2	-	-	543	1	2	-	1	2
Hewitt village, Wood County	-	-	-	-	668	-	-	2	-	-
Hickory Grove town, Grant County	-	1	2	-	443	-	1	2	-	-
Highland town, Douglas County	-	-	-	-	241	-	1	1	2	-
Highland village, Iowa County	-	-	-	-	855	-	-	-	-	-
Highland town, Iowa County	-	2	1	-	795	3	6	1	1	-
Hilbert village, Calumet County	2	-	-	-	1 072	2	1	8	-	8
Hiles town, Forest County	-	-	-	-	392	-	12	-	-	-
Hiles town, Wood County	-	-	-	-	186	1	-	-	-	3
Hill town, Price County	-	-	-	-	359	-	3	1	1	-
Hillsboro city, Vernon County	1	2	-	-	1 297	3	7	-	-	2
Hillsboro town, Vernon County	3	-	-	-	754	12	-	2	-	3
Hixon town, Clark County	-	1	1	-	738	-	1	2	-	2
Hixton village, Jackson County	-	-	-	-	441	-	5	-	1	-
Hixton town, Jackson County	-	1	-	-	584	-	14	-	-	19
Hoard town, Clark County	-	2	-	-	582	-	9	-	-	5
Hobart town, Brown County	2	44	9	4	4 166	16	907	52	9	30
Holland town, Brown County	-	4	-	-	1 324	1	9	9	-	-
Holland town, La Crosse County	5	4	5	-	2 960	7	10	75	2	14
Holland town, Sheboygan County	3	20	-	-	2 351	9	21	2	-	6
Hollandale village, Iowa County	-	-	-	-	281	-	-	-	-	2
Holmen village, La Crosse County	17	5	9	-	5 945	38	27	209	-	20
Holton town, Marathon County	-	4	1	-	905	1	4	2	1	-
Holway town, Taylor County	-	-	1	-	853	-	1	1	-	-
Homestead town, Florence County	1	-	1	-	375	1	1	2	1	-
Honey Creek town, Sauk County	-	-	-	-	719	-	5	1	2	13
Horicon city, Dodge County	1	8	7	-	3 704	16	15	14	4	42
Hortonia town, Outagamie County	-	3	-	-	1 051	-	10	3	-	3
Hortonville village, Outagamie County	4	1	-	-	2 292	7	2	57	5	5
How town, Oconto County	-	4	-	-	538	-	29	-	-	-
Howard village	34	55	11	5	13 154	153	193	131	13	66
Brown County (part)	34	55	11	5	13 154	153	193	131	13	66
Outagamie County (part)	-	-	-	-	-	-	-	-	-	-
Howard town, Chippewa County	1	-	-	-	643	1	-	4	-	1
Howards Grove village, Sheboygan County	1	4	2	-	2 763	2	7	15	-	12
Hubbard town, Dodge County	2	1	-	-	1 626	3	7	7	-	3
Hubbard town, Rusk County	-	1	-	-	164	-	1	4	-	-
Hudson city, St. Croix County	19	23	13	-	8 673	47	54	59	4	37
Hudson town, St. Croix County	9	7	7	1	6 098	31	22	67	3	23
Hughes town, Bayfield County	-	4	-	-	401	-	5	3	-	3
Hull town, Marathon County	1	2	-	-	767	1	2	-	-	6
Hull town, Portage County	2	14	11	-	5 405	19	32	60	2	27
Humboldt town, Brown County	-	2	-	-	1 330	-	8	-	-	2
Hunter town, Sawyer County	2	8	-	1	490	3	283	-	-	-
Hurley city, Iron County	5	8	3	-	1 787	6	33	5	3	1
Hustisford village, Dodge County	-	-	-	-	1 126	1	4	-	-	4
Hustisford town, Dodge County	-	-	-	-	1 372	-	2	2	-	4
Hustler village, Juneau County	-	-	-	-	113	-	-	-	-	-
Hutchins town, Shawano County	-	4	-	-	529	-	14	-	-	-
Independence city, Trempealeau County	-	3	-	-	1 229	2	5	-	-	12

Table 6. **Population for Selected Categories of Race: 2000**—Con.

[For information on confidentiality protection, nonsampling error, and definitions, see text]

State County Place and County Subdivision	Selected combinations of two races				Race alone or in combination with one or more other races					
	White; Black or African American	White; American Indian and Alaska Native	White; Asian	Black or African American; American Indian and Alaska Native	White	Black or African American	American Indian and Alaska Native	Asian	Native Hawaiian and Other Pacific Islander	Some other race
PLACE AND COUNTY SUBDIVISION—Con.										
Ingram village, Rusk County	-	-	-	-	76	-	-	-	-	-
Iola village, Waupaca County	7	5	2	-	1 288	11	6	5	-	4
Iola town, Waupaca County	3	5	-	-	814	3	6	1	-	2
Iron Ridge village, Dodge County	-	1	-	-	991	-	5	2	2	3
Iron River town, Bayfield County	2	10	1	-	1 039	2	24	7	-	1
Ironton village, Sauk County	-	-	-	-	244	6	-	-	-	-
Ironton town, Sauk County	-	1	-	-	649	1	1	-	-	-
Irving town, Jackson County	-	1	1	-	597	2	4	1	-	-
Isabelle town, Pierce County	-	-	-	-	312	1	2	-	-	-
Ithaca town, Richland County	3	1	-	-	643	4	1	4	-	-
Ixonia CDP, Jefferson County	-	4	-	-	640	-	5	1	-	1
Ixonia town, Jefferson County	1	9	3	-	2 875	3	15	13	2	10
Jackson town, Adams County	1	5	-	-	906	5	14	7	1	-
Jackson town, Burnett County	2	8	2	-	727	12	26	12	-	-
Jackson village, Washington County	8	12	3	-	4 894	12	25	15	2	21
Jackson town, Washington County	7	7	4	3	3 498	11	13	17	-	-
Jacksonport town, Door County	3	-	-	-	727	3	-	7	-	9
Jacobs town, Ashland County	-	6	1	1	829	1	12	1	-	-
Jamestown town, Grant County	4	5	5	-	2 070	7	6	7	-	1
Janesville city, Rock County	241	173	95	5	57 348	1 037	357	727	38	760
Janesville town, Rock County	1	6	13	-	3 519	176	16	32	3	29
Jefferson town, Green County	1	-	2	-	1 206	2	-	5	1	3
Jefferson city, Jefferson County	13	33	7	-	6 996	54	77	43	2	250
Jefferson town, Jefferson County	-	1	1	-	2 239	7	14	6	2	9
Jefferson town, Monroe County	3	-	-	-	777	3	-	22	-	2
Jefferson town, Vernon County	1	2	1	-	966	1	4	1	-	7
Johnson town, Marathon County	3	-	1	-	992	4	-	1	-	-
Johnson Creek village, Jefferson County	3	6	1	1	1 525	9	23	5	-	43
Johnstown town, Polk County	-	3	-	-	425	-	98	-	-	-
Johnstown town, Rock County	-	1	-	-	797	-	6	-	-	-
Jordan town, Green County	-	-	-	-	575	1	-	1	-	-
Jump River town, Taylor County	-	2	2	-	305	-	8	2	-	-
Junction City village, Portage County	-	2	3	-	431	-	2	10	-	2
Juneau city, Dodge County	2	3	2	-	2 445	11	8	3	1	29
Kaukauna city, Outagamie County	20	64	7	1	12 504	59	168	305	17	52
Kaukauna town, Outagamie County	1	3	-	-	1 118	2	25	1	-	-
Kekoskee village, Dodge County	-	-	-	-	158	-	-	9	-	3
Kellnersville village, Manitowoc County	-	-	-	-	370	-	4	-	-	1
Kelly town, Bayfield County	-	5	-	-	364	-	15	1	-	2
Kendall town, Lafayette County	1	-	-	-	319	1	-	1	1	4
Kendall village, Monroe County	-	-	-	-	468	-	-	-	1	-
Kennan village, Price County	-	-	-	-	171	-	-	-	-	-
Kennan town, Price County	-	-	-	-	376	-	-	-	-	2
Kenosha city, Kenosha County	608	314	216	72	77 457	7 804	890	1 172	84	5 191
Keshena CDP, Menominee County	-	3	-	6	46	8	1 347	-	1	1
Kewaskum village, Washington County	2	9	1	1	3 231	15	18	18	2	22
Kewaskum town, Washington County	-	-	-	-	1 114	-	3	-	-	2
Kewaunee city, Kewaunee County	-	10	4	-	2 775	10	21	10	-	8
Keystone town, Bayfield County	-	2	1	-	357	-	14	1	-	-
Kickapoo town, Vernon County	1	-	-	-	565	1	1	-	-	-
Kiel city	6	7	1	-	3 415	8	16	17	-	9
Calumet County (part)	1	-	-	-	321	1	-	-	-	-
Manitowoc County (part)	5	7	1	-	3 094	7	16	17	-	9
Kildare town, Juneau County	-	7	1	-	542	9	18	1	-	1
Kimball town, Iron County	-	6	-	-	537	1	7	1	-	-
Kimberly village, Outagamie County	5	14	6	-	6 025	23	61	58	-	12
King town, Lincoln County	1	2	1	-	836	1	2	3	1	3
Kingston village, Green Lake County	-	-	-	-	284	-	4	-	-	-
Kingston town, Green Lake County	-	3	2	-	879	2	4	20	2	14
Kingston town, Juneau County	-	-	-	-	57	-	-	1	-	-
Kinnickinnic town, St. Croix County	-	1	3	-	1 387	11	2	4	-	7
Knapp village, Dunn County	-	-	1	-	418	3	-	1	-	-
Knapp town, Jackson County	-	-	1	-	274	-	-	2	-	-
Knight town, Iron County	-	1	-	-	282	-	3	-	-	-
Knowlton town, Marathon County	1	3	-	-	1 676	3	6	4	1	5
Knox town, Price County	-	-	-	-	397	-	2	-	-	-
Kohler village, Sheboygan County	2	1	3	-	1 881	3	1	41	2	8
Komensky town, Jackson County	1	5	1	-	102	39	320	5	-	7
Koshkonong town, Jefferson County	4	16	3	1	3 359	10	31	9	-	26
Kossuth town, Manitowoc County	-	8	-	-	2 016	-	14	11	-	8
Kronenwetter town, Marathon County	3	7	2	-	5 288	15	17	52	4	7
Lac du Flambeau CDP, Vilas County	-	4	-	2	208	8	1 433	-	-	6
Lac du Flambeau town, Vilas County	1	6	-	6	1 198	14	1 798	-	-	12
Lac La Belle village, Waukesha County	-	-	-	-	328	-	-	-	-	1
La Crosse city, La Crosse County	169	140	104	11	47 983	1 040	472	2 658	107	295
Ladysmith city, Rusk County	5	11	3	-	3 820	67	37	28	9	14
La Farge village, Vernon County	2	4	-	-	763	3	10	-	1	8
Lafayette town, Chippewa County	5	4	10	4	5 143	18	30	24	-	7
Lafayette town, Monroe County	-	-	-	-	305	6	1	1	1	4
Lafayette town, Walworth County	2	5	-	-	2 181	26	20	23	-	14
La Follette town, Burnett County	1	6	-	-	390	3	125	3	-	-
La Grange town, Monroe County	1	4	-	-	1 712	2	45	3	1	5
La Grange town, Walworth County	1	9	1	-	2 418	6	14	9	2	19
Lake town, Marinette County	-	10	2	-	1 051	2	16	3	-	4
Lake town, Price County	-	10	-	-	1 308	2	13	3	2	2

Table 6. **Population for Selected Categories of Race: 2000**—Con.

[For information on confidentiality protection, nonsampling error, and definitions, see text]

State County Place and County Subdivision	Selected combinations of two races				Race alone or in combination with one or more other races					
	White; Black or African American	White; American Indian and Alaska Native	White; Asian	Black or African American; American Indian and Alaska Native	White	Black or African American	American Indian and Alaska Native	Asian	Native Hawaiian and Other Pacific Islander	Some other race
PLACE AND COUNTY SUBDIVISION—Con.										
Lake Delton village, Sauk County	4	7	4	1	1 912	7	59	12	-	17
Lake Geneva city, Walworth County	13	20	7	2	6 611	86	40	85	6	457
Lake Holcombe town, Chippewa County	1	1	-	-	1 000	1	6	4	-	2
Lake Koshkonong CDP, Jefferson County	3	4	1	1	1 211	8	12	3	-	2
Lake Lac La Belle CDP, Jefferson County	1	3	-	-	826	2	6	1	-	2
Lakeland town, Barron County	1	11	-	-	954	3	12	3	-	3
Lake Mills city, Jefferson County	4	4	17	-	4 761	12	16	59	-	32
Lake Mills town, Jefferson County	-	11	3	-	1 898	5	12	14	1	21
Lake Nebagamon village, Douglas County	-	2	-	-	1 002	2	9	1	-	3
Lake Ripley CDP, Jefferson County	2	7	2	-	1 589	3	9	5	1	10
Lake Shangrila CDP, Kenosha County	2	-	1	-	785	11	-	3	-	9
Lakeside town, Douglas County	3	6	-	-	605	3	10	-	-	-
Lake Tomahawk town, Oneida County	2	3	-	-	1 096	53	12	3	-	2
Laketown town, Polk County	-	1	1	-	906	3	2	4	-	5
Lake Wazeecha CDP, Wood County	1	2	1	-	2 619	5	17	22	-	1
Lake Wisconsin CDP	1	9	4	-	3 459	6	24	13	-	7
Columbia County (part)	1	9	4	-	3 406	6	24	12	-	6
Sauk County (part)	-	-	-	-	53	-	-	1	-	1
Lake Wissota CDP, Chippewa County	1	4	5	2	2 431	5	14	17	-	3
Lakewood town, Oconto County	1	11	-	-	857	1	26	-	-	3
Lamartine town, Fond du Lac County	-	3	-	-	1 598	6	5	10	11	4
Lamont town, Lafayette County	-	-	-	-	267	-	-	-	-	-
Lanark town, Portage County	-	3	-	-	1 440	2	7	1	-	2
Lancaster city, Grant County	3	3	3	-	4 051	8	5	15	-	5
Land O'Lakes town, Vilas County	-	1	-	-	869	-	7	3	-	4
Langlade town, Langlade County	-	2	-	-	470	-	4	-	-	2
Lannon village, Waukesha County	4	3	-	-	998	9	7	1	2	2
Laona town, Forest County	1	10	-	1	1 325	9	45	1	2	1
La Pointe town, Ashland County	-	6	1	-	240	-	10	1	1	1
La Prairie town, Rock County	-	2	-	-	919	3	5	4	-	1
Larrabee town, Waupaca County	1	3	1	-	1 293	2	4	5	-	2
La Valle village, Sauk County	-	1	-	-	319	-	1	-	-	7
La Valle town, Sauk County	-	5	-	-	1 194	-	6	1	-	8
Lawrence town, Brown County	-	2	-	-	1 527	6	12	5	-	5
Lawrence town, Rusk County	-	-	-	-	239	-	1	-	-	-
Lebanon town, Dodge County	2	1	-	-	1 646	6	7	1	-	10
Lebanon town, Waupaca County	1	2	1	-	1 629	2	9	2	-	10
Ledgeview town, Brown County	4	2	5	-	3 330	11	8	18	-	7
Leeds town, Columbia County	-	2	1	-	803	-	3	1	-	9
Legend Lake CDP, Menominee County	1	11	-	-	445	2	1 089	-	-	12
Lemonweir town, Juneau County	-	5	-	-	1 724	1	34	2	-	8
Lena village, Oconto County	-	2	-	-	508	1	2	-	-	1
Lena town, Oconto County	-	1	-	-	764	2	2	1	-	1
Lenroot town, Sawyer County	-	17	-	-	1 141	-	36	3	-	3
Leola town, Adams County	-	-	-	-	257	1	4	1	-	2
Leon town, Monroe County	-	-	2	-	851	1	5	6	1	-
Leon town, Waushara County	-	8	1	-	1 275	-	14	1	-	-
Leroy town, Dodge County	-	-	-	-	1 106	-	4	5	-	1
Lessor town, Shawano County	1	1	1	-	1 103	1	9	2	-	1
Levis town, Clark County	-	-	-	-	475	-	29	-	-	-
Lewiston town, Columbia County	-	8	-	-	1 176	-	14	3	-	8
Liberty town, Grant County	-	-	-	-	548	3	-	-	-	1
Liberty town, Manitowoc County	-	7	-	-	1 272	-	8	-	-	15
Liberty town, Outagamie County	-	3	-	-	808	1	8	1	-	22
Liberty town, Vernon County	-	-	-	-	167	-	-	-	-	-
Liberty Grove town, Door County	-	3	2	-	1 852	-	4	4	-	4
Lima town, Grant County	-	-	-	-	711	2	1	7	-	-
Lima town, Pepin County	-	1	-	-	713	-	2	1	-	1
Lima town, Rock County	-	4	3	-	1 238	7	7	3	4	79
Lima town, Sheboygan County	4	1	4	-	2 921	8	4	16	-	11
Lime Ridge village, Sauk County	-	-	-	-	169	-	-	-	-	-
Lincoln town, Adams County	-	5	-	-	310	1	5	-	-	1
Lincoln town, Bayfield County	-	2	-	-	285	7	2	1	-	-
Lincoln town, Buffalo County	-	-	-	-	186	-	1	-	-	-
Lincoln town, Burnett County	-	6	-	-	281	-	9	-	2	1
Lincoln town, Eau Claire County	-	3	-	-	1 068	2	4	1	4	5
Lincoln town, Forest County	-	8	-	-	716	1	291	-	-	7
Lincoln town, Kewaunee County	-	3	2	-	952	1	4	4	-	1
Lincoln town, Monroe County	-	1	-	-	813	2	7	1	-	5
Lincoln town, Polk County	1	-	4	-	2 286	3	7	13	-	6
Lincoln town, Trempealeau County	-	-	-	-	821	2	1	3	1	2
Lincoln town, Vilas County	1	13	2	-	2 555	4	24	8	1	7
Lincoln town, Wood County	1	4	-	-	1 540	2	4	12	-	2
Lind town, Waupaca County	1	2	-	-	1 355	2	10	5	1	13
Linden village, Iowa County	-	2	-	-	611	1	5	-	-	-
Linden town, Iowa County	1	3	-	-	869	3	3	2	-	-
Lindina town, Juneau County	-	1	3	-	724	3	1	5	-	1
Linn town, Walworth County	-	2	7	-	2 159	4	3	18	1	19
Linwood town, Portage County	2	-	3	-	1 104	3	2	7	-	1
Lisbon town, Juneau County	-	1	-	-	989	1	9	22	-	-
Lisbon town, Waukesha County	-	26	6	-	9 271	20	53	44	2	13
Little Black town, Taylor County	-	2	3	-	1 142	4	3	4	-	-
Little Chute village, Outagamie County	6	31	12	2	10 229	21	95	98	5	110
Little Falls town, Monroe County	-	8	5	-	1 321	1	11	9	1	4
Little Grant town, Grant County	-	1	-	-	256	-	2	-	-	-

Table 6. **Population for Selected Categories of Race: 2000**—Con.

[For information on confidentiality protection, nonsampling error, and definitions, see text]

State County Place and County Subdivision	Selected combinations of two races				Race alone or in combination with one or more other races					
	White; Black or African American	White; American Indian and Alaska Native	White; Asian	Black or African American; American Indian and Alaska Native	White	Black or African American	American Indian and Alaska Native	Asian	Native Hawaiian and Other Pacific Islander	Some other race
PLACE AND COUNTY SUBDIVISION—Con.										
Little Rice town, Oneida County	-	1	-	-	314	-	1	-	-	-
Little River town, Oconto County	1	1	8	-	1 048	4	4	15	-	7
Little Round Lake CDP, Sawyer County	-	9	-	2	88	2	864	-	-	7
Little Suamico town, Oconto County	6	6	1	-	3 812	29	27	11	1	15
Little Wolf town, Waupaca County	1	3	1	-	1 434	4	5	2	-	5
Livingston village	-	-	-	-	597	-	-	-	-	-
Grant County (part)	-	-	-	-	584	-	-	-	-	-
Iowa County (part)	-	-	-	-	13	-	-	-	-	-
Lodi city, Columbia County	2	5	6	-	2 851	7	13	14	1	16
Lodi town, Columbia County	-	3	4	-	2 768	4	17	8	5	2
Loganville village, Sauk County	-	-	-	-	276	-	-	-	-	-
Lohrville village, Waushara County	-	6	1	-	402	-	7	1	-	5
Lomira village, Dodge County	1	4	-	-	2 198	9	11	3	1	17
Lomira town, Dodge County	2	8	-	-	1 222	3	8	3	-	4
Lone Rock village, Richland County	2	5	-	-	920	4	6	1	-	6
Long Lake town, Florence County	-	5	-	-	195	-	6	1	-	-
Long Lake town, Washburn County	-	5	2	-	730	-	10	4	-	-
Longwood town, Clark County	-	1	1	-	697	1	1	1	-	-
Lorain town, Polk County	-	5	-	-	321	-	12	-	-	2
Lowell village, Dodge County	-	2	-	-	355	1	2	4	1	6
Lowell town, Dodge County	-	3	-	-	1 146	4	10	3	-	14
Lowville town, Columbia County	1	2	1	-	974	1	6	10	-	3
Loyal city, Clark County	-	4	-	-	1 298	6	4	1	-	3
Loyal town, Clark County	-	-	-	-	783	1	3	-	-	-
Lublin village, Taylor County	-	-	-	-	110	-	-	-	-	-
Lucas town, Dunn County	-	2	-	-	652	3	2	2	-	1
Luck village, Polk County	-	5	2	-	1 196	-	14	6	-	1
Luck town, Polk County	2	2	1	-	873	6	9	4	-	1
Ludington town, Eau Claire County	2	1	-	-	986	3	3	9	-	-
Luxemburg village, Kewaunee County	2	3	2	-	1 920	4	5	8	1	5
Luxemburg town, Kewaunee County	-	2	1	-	1 392	2	2	2	1	9
Lyndon town, Juneau County	-	11	2	-	997	13	199	3	-	23
Lyndon town, Sheboygan County	4	4	1	1	1 452	8	8	3	-	11
Lyndon Station village, Juneau County	1	2	-	-	441	3	11	4	-	2
Lynn town, Clark County	-	6	3	-	828	-	6	9	-	1
Lynne town, Oneida County	-	1	-	-	208	-	3	-	-	-
Lynxville village, Crawford County	-	1	-	-	175	-	1	1	-	-
Lyons town, Walworth County	3	13	5	-	3 393	14	23	19	3	25
McFarland village, Dane County	12	16	7	-	6 289	41	50	56	3	43
Mackford town, Green Lake County	-	-	-	-	584	-	-	-	-	1
McKinley town, Polk County	3	-	-	-	323	3	4	1	3	-
McKinley town, Taylor County	-	1	-	-	418	-	1	-	-	-
McMillan town, Marathon County	3	2	1	-	1 762	5	8	21	-	-
Madge town, Washburn County	-	-	-	-	452	-	1	1	-	-
Madison city, Dane County	1 437	618	892	154	178 831	14 234	1 898	13 476	268	4 644
Madison town, Dane County	110	48	17	6	4 631	1 232	135	387	20	975
Magnolia town, Rock County	2	7	-	-	843	6	8	5	-	3
Maiden Rock village, Pierce County	-	-	-	-	120	-	1	-	-	-
Maiden Rock town, Pierce County	4	2	-	-	580	5	5	1	-	4
Maine town, Marathon County	-	3	1	-	2 374	-	4	31	-	2
Maine town, Outagamie County	-	1	-	-	809	2	5	-	-	18
Manawa city, Waupaca County	1	-	-	-	1 323	2	5	1	-	4
Manchester town, Green Lake County	-	1	-	-	847	-	1	-	-	1
Manchester town, Jackson County	-	5	-	-	638	1	45	-	-	1
Manitowish Waters town, Vilas County	-	2	-	-	643	-	2	-	-	4
Manitowoc city, Manitowoc County	59	111	52	1	32 004	275	317	1 381	39	396
Manitowoc town, Manitowoc County	-	-	-	-	1 062	2	1	3	-	5
Manitowoc Rapids town, Manitowoc County	1	-	1	-	2 496	5	4	5	1	12
Maple town, Douglas County	-	3	2	-	633	-	16	5	-	-
Maple Bluff village, Dane County	2	1	3	-	1 328	20	4	8	1	6
Maple Creek town, Outagamie County	1	1	1	-	675	1	1	2	-	11
Maple Grove town, Barron County	-	18	-	-	958	1	18	1	-	8
Maple Grove town, Manitowoc County	-	2	-	-	845	4	5	1	-	6
Maple Grove town, Shawano County	1	1	-	-	1 039	1	4	3	-	2
Maplehurst town, Taylor County	-	2	2	-	356	-	4	3	-	1
Maple Plain town, Barron County	-	5	-	-	737	1	143	-	-	1
Maple Valley town, Oconto County	-	2	1	-	665	-	7	1	-	-
Marathon town, Marathon County	-	-	-	-	1 080	-	1	3	-	1
Marathon City village, Marathon County	3	-	-	-	1 619	3	-	20	-	2
Marcellon town, Columbia County	-	3	3	-	1 019	-	3	5	2	2
Marengo town, Ashland County	-	-	-	-	351	-	9	1	1	-
Maribel village, Manitowoc County	-	7	-	-	261	-	9	-	-	1
Marietta town, Crawford County	-	2	-	-	510	-	2	-	-	-
Marinette city, Marinette County	12	51	10	-	11 545	61	133	58	11	55
Marion town, Grant County	-	-	-	-	513	1	-	1	-	2
Marion town, Juneau County	-	-	-	-	431	-	2	-	-	3
Marion city	-	2	-	-	1 291	1	5	2	-	-
Shawano County (part)	-	-	-	-	1	-	-	-	-	-
Waupaca County (part)	-	2	-	-	1 290	1	5	2	-	-
Marion town, Waushara County	2	5	1	-	2 040	6	16	12	-	8
Markesan city, Green Lake County	4	-	-	-	1 377	4	1	-	2	18
Marquette village, Green Lake County	-	-	1	-	168	-	-	1	-	1
Marquette town, Green Lake County	-	-	-	-	473	1	2	-	-	5
Marshall village, Dane County	7	9	1	-	3 265	41	35	7	2	107

Table 6. **Population for Selected Categories of Race: 2000**—Con.

[For information on confidentiality protection, nonsampling error, and definitions, see text]

State County Place and County Subdivision	Selected combinations of two races				Race alone or in combination with one or more other races					
	White; Black or African American	White; American Indian and Alaska Native	White; Asian	Black or African American; American Indian and Alaska Native	White	Black or African American	American Indian and Alaska Native	Asian	Native Hawaiian and Other Pacific Islander	Some other race
PLACE AND COUNTY SUBDIVISION—Con.										
Marshall town, Richland County	9	1	3	-	597	9	2	3	-	2
Marshall town, Rusk County	4	1	-	-	660	7	17	-	-	6
Marshfield town, Fond du Lac County	-	-	-	-	1 111	5	2	-	-	-
Marshfield city	21	48	29	-	18 376	100	94	291	2	62
Marathon County (part)	1	1	-	-	415	1	1	-	-	2
Wood County (part)	20	47	29	-	17 961	99	93	291	2	60
Marshfield town, Wood County	-	1	-	-	809	2	1	-	-	1
Martell town, Pierce County	1	1	-	-	1 064	3	1	3	-	2
Mason village, Bayfield County	-	-	3	-	66	-	3	6	-	-
Mason town, Bayfield County	1	-	-	-	318	3	1	-	-	5
Matteson town, Waupaca County	-	3	3	-	933	-	13	8	-	10
Mattoon village, Shawano County	-	4	-	-	447	1	20	-	-	2
Mauston city, Juneau County	4	15	1	-	3 635	34	29	48	3	32
Maxville town, Buffalo County	-	-	2	-	324	-	-	3	-	-
Mayville town, Clark County	-	2	-	-	911	-	5	-	-	12
Mayville city, Dodge County	3	4	3	-	4 837	7	15	17	-	43
Mazomanie village, Dane County	-	11	1	-	1 447	14	18	2	-	21
Mazomanie town, Dane County	-	4	-	-	1 162	2	6	5	4	18
Mead town, Clark County	-	6	-	-	285	-	12	1	-	-
Meadowbrook town, Sawyer County	1	2	-	-	136	3	6	-	-	4
Mecan town, Marquette County	1	5	-	-	712	6	6	3	-	6
Medary town, La Crosse County	1	3	-	-	1 445	4	4	14	7	4
Medford city, Taylor County	3	16	7	-	4 325	13	28	20	4	5
Medford town, Taylor County	1	7	6	-	2 193	3	10	18	-	11
Medina town, Dane County	2	1	-	-	1 180	9	1	4	-	47
Meeme town, Manitowoc County	-	3	-	-	1 521	-	4	5	-	11
Meenon town, Burnett County	-	9	1	1	1 090	16	69	5	-	8
Mellen city, Ashland County	3	2	2	-	824	5	16	3	1	4
Melrose village, Jackson County	-	-	-	-	528	-	-	-	5	-
Melrose town, Jackson County	-	1	-	-	402	-	1	-	-	-
Melvina village, Monroe County	-	-	1	-	92	-	1	1	-	-
Menasha city	42	46	30	1	15 639	138	149	305	11	265
Calumet County (part)	2	-	1	-	667	2	1	19	-	2
Winnebago County (part)	40	46	29	1	14 972	136	148	286	11	263
Menasha town, Winnebago County	19	36	29	1	15 258	88	112	297	8	230
Menominee town, Menominee County	1	20	-	7	552	12	4 010	1	2	20
Menomonee Falls village, Waukesha County	76	62	44	1	31 739	571	130	340	16	114
Menomonie city, Dunn County	24	49	53	1	14 155	145	116	565	19	120
Menomonie town, Dunn County	3	2	3	-	2 940	14	9	225	1	6
Mentor town, Clark County	1	1	-	-	563	2	7	-	-	-
Mequon city, Ozaukee County	45	25	69	1	20 723	544	54	597	12	82
Mercer town, Iron County	-	5	2	-	1 721	2	8	5	-	3
Merrill city, Lincoln County	10	26	9	2	9 983	40	89	53	6	50
Merrill town, Lincoln County	-	9	2	-	2 959	3	14	10	1	11
Merrillan village, Jackson County	1	1	1	-	560	5	17	2	-	4
Merrimac village, Sauk County	1	2	-	-	406	4	3	1	-	5
Merrimac town, Sauk County	-	-	-	-	866	-	-	1	-	1
Merton village, Waukesha County	7	3	-	-	1 910	15	7	4	-	-
Merton town, Waukesha County	1	6	10	1	7 903	17	20	52	5	21
Meteor town, Sawyer County	-	3	-	-	166	-	6	-	-	1
Metomen town, Fond du Lac County	-	-	-	-	701	5	2	-	1	7
Middle Inlet town, Marinette County	-	3	1	-	821	2	9	3	-	-
Middleton city, Dane County	81	41	57	-	14 744	412	123	491	7	247
Middleton town, Dane County	12	12	7	-	4 525	29	20	43	-	10
Middle Village CDP	-	-	-	-	21	-	330	-	-	-
Menominee County (part)	-	-	-	-	-	-	44	-	-	-
Shawano County (part)	-	-	-	-	21	-	286	-	-	-
Mifflin town, Iowa County	-	1	-	-	616	2	2	-	-	-
Milford town, Jefferson County	-	4	4	-	1 049	1	6	5	-	3
Milladore village	1	1	-	-	267	1	2	-	-	-
Portage County (part)	-	-	-	-	-	-	-	-	-	-
Wood County (part)	1	1	-	-	267	1	2	-	-	-
Milladore town, Wood County	-	-	-	-	704	-	1	-	-	1
Millston town, Jackson County	-	-	-	-	128	-	8	-	-	-
Milltown village, Polk County	1	1	2	4	868	5	15	2	-	7
Milltown town, Polk County	1	-	-	-	1 133	4	10	-	-	-
Millville town, Grant County	-	1	-	-	147	-	1	-	-	-
Milton town, Buffalo County	-	1	-	-	515	-	1	1	1	-
Milton city, Rock County	11	21	2	-	5 075	20	28	18	-	33
Milton town, Rock County	6	10	3	-	2 813	11	15	12	1	16
Milwaukee city	3 954	1 653	1 087	1 094	310 734	230 503	9 116	20 166	809	43 201
Milwaukee County (part)	3 954	1 653	1 087	1 094	310 734	230 503	9 116	20 166	809	43 201
Washington County (part)	-	-	-	-	-	-	-	-	-	-
Waukesha County (part)	-	-	-	-	-	-	-	-	-	-
Mineral Point city, Iowa County	4	3	2	-	2 600	9	4	9	-	5
Mineral Point town, Iowa County	1	4	3	-	861	2	5	7	-	-
Minocqua town, Oneida County	4	16	7	-	4 780	8	71	19	1	20
Minong village, Washburn County	-	4	1	-	521	-	12	4	-	-
Minong town, Washburn County	-	5	-	-	850	1	10	1	-	1
Mishicot village, Manitowoc County	1	-	1	-	1 411	3	4	5	-	2

Table 6. **Population for Selected Categories of Race: 2000**—Con.

[For information on confidentiality protection, nonsampling error, and definitions, see text]

State County Place and County Subdivision	Selected combinations of two races				Race alone or in combination with one or more other races					
	White; Black or African American	White; American Indian and Alaska Native	White; Asian	Black or African American; American Indian and Alaska Native	White	Black or African American	American Indian and Alaska Native	Asian	Native Hawaiian and Other Pacific Islander	Some other race
PLACE AND COUNTY SUBDIVISION—Con.										
Mishicot town, Manitowoc County	3	9	-	-	1 391	5	11	3	-	11
Mitchell town, Sheboygan County	-	-	-	-	1 125	-	5	2	-	3
Modena town, Buffalo County	-	-	-	-	317	1	-	-	-	-
Molitor town, Taylor County	-	1	-	-	260	-	2	-	-	2
Mondovi city, Buffalo County	5	5	2	-	2 614	10	15	11	-	-
Mondovi town, Buffalo County	1	-	4	-	440	1	4	9	-	-
Monico town, Oneida County	-	3	-	-	361	-	4	-	-	2
Monona city, Dane County	42	27	14	5	7 624	242	63	85	8	126
Monroe town, Adams County	-	-	-	-	361	-	1	1	-	-
Monroe city, Green County	22	23	10	1	10 669	63	64	48	1	80
Monroe town, Green County	3	-	1	-	1 137	7	-	2	-	-
Montana town, Buffalo County	-	-	-	-	306	-	-	-	-	1
Montello city, Marquette County	1	6	-	3	1 351	9	23	6	2	18
Montello town, Marquette County	-	2	-	-	1 038	1	5	-	-	1
Montfort village	-	1	-	-	662	1	1	-	3	-
Grant County (part)	-	-	-	-	602	1	-	-	3	-
Iowa County (part)	-	1	-	-	60	-	1	-	-	-
Monticello village, Green County	1	1	-	1	1 134	5	5	1	-	9
Monticello town, Lafayette County	-	-	-	-	141	7	-	-	-	-
Montpelier town, Kewaunee County	-	5	-	-	1 364	-	9	-	-	3
Montreal city, Iron County	-	3	3	-	834	-	6	4	-	1
Montrose town, Dane County	1	1	1	-	1 123	2	3	2	-	8
Morgan town, Oconto County	-	3	-	-	873	2	10	-	-	2
Morris town, Shawano County	1	5	5	-	458	2	27	6	-	3
Morrison town, Brown County	3	2	-	1	1 632	11	8	5	3	10
Morse town, Ashland County	-	8	-	-	508	-	12	2	-	1
Moscow town, Iowa County	-	4	-	-	593	1	4	-	-	-
Mosel town, Sheboygan County	2	-	-	-	837	3	-	1	-	-
Mosinee city, Marathon County	5	3	3	-	4 031	10	8	12	5	14
Mosinee town, Marathon County	-	4	3	-	2 109	2	15	15	2	10
Moundville town, Marquette County	1	2	2	-	560	3	3	7	-	6
Mountain town, Oconto County	-	3	4	-	853	-	8	7	-	1
Mount Calvary village, Fond du Lac County	1	-	-	-	807	5	6	65	-	77
Mount Hope village, Grant County	-	-	-	-	186	-	-	-	-	-
Mount Hope town, Grant County	1	-	-	-	225	1	-	-	-	-
Mount Horeb village, Dane County	7	13	2	-	5 787	23	28	22	6	26
Mount Ida town, Grant County	-	-	1	-	522	-	-	2	-	-
Mount Morris town, Waushara County	1	7	2	-	1 087	1	13	4	-	4
Mount Pleasant town, Green County	-	2	3	-	543	-	6	3	-	-
Mount Pleasant town, Racine County	82	42	34	6	20 863	1 595	119	331	13	496
Mount Sterling village, Crawford County	-	1	-	-	214	-	1	1	-	-
Mukwa town, Waupaca County	1	5	3	-	2 751	5	14	10	-	4
Mukwonago village	9	19	3	1	6 093	25	37	26	1	26
Walworth County (part)	-	-	-	-	-	-	-	-	-	-
Waukesha County (part)	9	19	3	1	6 093	25	37	26	1	26
Mukwonago town, Waukesha County	10	41	14	1	6 811	22	56	44	7	28
Murry town, Rusk County	-	3	-	-	273	-	3	-	-	2
Muscoda village	-	6	-	-	1 445	4	9	1	-	9
Grant County (part)	-	6	-	-	1 349	4	9	1	-	9
Iowa County (part)	-	-	-	-	96	-	-	-	-	-
Muscoda town, Grant County	-	-	-	-	666	3	2	-	-	5
Muskego city, Waukesha County	23	23	36	3	21 127	82	89	147	13	119
Namakagon town, Bayfield County	-	-	-	-	285	-	-	-	-	-
Naples town, Buffalo County	1	1	-	-	581	1	4	-	-	-
Nasewaupee town, Door County	1	8	1	-	1 840	2	32	5	1	8
Nashotah village, Waukesha County	2	-	1	-	1 256	4	3	4	3	2
Nashville town, Forest County	-	8	-	-	794	-	370	-	-	1
Navarino town, Shawano County	-	3	-	-	417	-	4	4	-	-
Necedah village, Juneau County	2	3	-	-	877	4	6	2	-	4
Necedah town, Juneau County	1	13	-	-	2 126	7	19	6	-	19
Neenah city, Winnebago County	62	107	53	1	23 822	170	259	305	16	248
Neenah town, Winnebago County	3	2	2	-	2 616	4	10	28	-	6
Neillsville city, Clark County	-	7	-	1	2 654	6	39	34	1	10
Nekimi town, Winnebago County	-	11	1	-	1 413	1	15	1	2	4
Nekoosa city, Wood County	4	5	-	-	2 521	7	38	8	-	32
Nelson village, Buffalo County	-	-	-	-	392	-	1	2	-	-
Nelson town, Buffalo County	-	-	1	-	578	1	-	8	1	-
Nelsonville village, Portage County	-	3	-	-	189	-	5	-	-	-
Neopit CDP, Menominee County	-	4	-	1	27	2	816	1	-	-
Neosho village, Dodge County	2	-	-	-	589	2	4	-	-	-
Nepeuskun town, Winnebago County	-	2	-	-	684	1	2	-	-	4
Neshkoro village, Marquette County	-	-	-	-	450	-	-	3	-	1
Neshkoro town, Marquette County	1	4	-	-	593	2	5	-	-	-
Neva town, Langlade County	-	3	-	-	992	4	6	-	-	3
Newark town, Rock County	3	8	-	-	1 562	5	12	6	1	5
New Auburn village	-	1	-	-	561	1	2	1	1	2
Barron County (part)	-	-	-	-	15	-	-	-	-	-
Chippewa County (part)	-	1	-	-	546	1	2	1	1	2
New Berlin city, Waukesha County	63	53	81	-	36 893	246	138	974	11	240
Newbold town, Oneida County	1	3	-	-	2 678	3	16	2	-	20

Table 6. **Population for Selected Categories of Race: 2000**—Con.

[For information on confidentiality protection, nonsampling error, and definitions, see text]

State County Place and County Subdivision	Selected combinations of two races				Race alone or in combination with one or more other races					
	White; Black or African American	White; American Indian and Alaska Native	White; Asian	Black or African American; American Indian and Alaska Native	White	Black or African American	American Indian and Alaska Native	Asian	Native Hawaiian and Other Pacific Islander	Some other race
PLACE AND COUNTY SUBDIVISION—Con.										
Newburg village	-	13	6	-	1 111	-	17	9	-	4
Ozaukee County (part)	-	-	1	-	91	-	-	2	-	-
Washington County (part)	-	13	5	-	1 020	-	17	7	-	4
New Chester town, Adams County	-	4	5	-	850	-	6	5	4	13
New Denmark town, Brown County	2	2	-	-	1 466	2	7	9	-	3
New Diggings town, Lafayette County	-	-	-	-	469	-	1	3	-	-
New Glarus village, Green County	2	3	3	-	2 090	4	9	11	-	9
New Glarus town, Green County	3	3	2	-	933	5	4	5	-	7
New Haven town, Adams County	2	1	2	-	646	3	8	4	-	4
New Haven town, Dunn County	1	-	-	-	651	1	2	2	1	1
New Holstein city, Calumet County	7	8	6	-	3 279	8	18	16	-	10
New Holstein town, Calumet County	-	-	3	-	1 449	1	3	6	-	1
New Hope town, Portage County	-	1	-	-	733	-	3	-	-	4
New Lisbon city, Juneau County	2	2	-	-	1 411	5	11	8	1	12
New London city	5	27	15	-	6 911	20	59	52	2	106
Outagamie County (part)	3	8	1	-	1 428	9	11	6	-	27
Waupaca County (part)	2	19	14	-	5 483	11	48	46	2	79
New Lyme town, Monroe County	-	-	-	-	141	-	-	-	-	-
Newport town, Columbia County	-	-	-	-	667	4	7	3	-	-
New Post CDP, Sawyer County	-	1	-	-	128	-	240	-	-	-
New Richmond city, St. Croix County	11	12	10	-	6 244	27	31	42	-	29
Newton town, Manitowoc County	2	8	1	-	2 223	2	15	7	-	5
Newton town, Marquette County	-	3	-	-	544	6	3	-	-	-
Niagara city, Marinette County	-	1	-	-	1 873	1	5	1	-	3
Niagara town, Marinette County	1	-	-	1	910	5	4	4	-	5
Nichols village, Outagamie County	-	7	-	-	289	1	21	1	-	2
Nokomis town, Oneida County	-	4	3	-	1 360	-	6	4	-	-
Norrie town, Marathon County	-	-	-	-	957	4	4	1	-	1
North Bay village, Racine County	-	1	-	-	243	12	1	5	-	9
North Bend town, Jackson County	-	-	-	-	396	-	-	1	-	-
Northfield town, Jackson County	-	-	3	-	582	-	1	5	-	1
North Fond du Lac village, Fond du Lac County	2	16	18	-	4 506	15	29	35	2	16
North Freedom village, Sauk County	3	-	3	-	644	3	5	3	-	-
North Hudson village, St. Croix County	7	12	14	-	3 398	18	27	52	1	5
North Lancaster town, Grant County	-	-	3	-	513	-	-	5	-	-
North Prairie village, Waukesha County	-	2	1	-	1 563	-	7	4	2	2
Norwalk village, Monroe County	-	2	-	-	486	-	2	-	1	174
Norway town, Racine County	6	10	7	4	7 495	30	43	24	4	43
Norwood town, Langlade County	2	9	1	-	906	2	19	3	-	2
Oak Creek city, Milwaukee County	67	81	67	4	26 542	612	273	792	12	677
Oakdale village, Monroe County	-	3	-	-	296	-	4	-	-	-
Oakdale town, Monroe County	2	-	4	-	656	5	15	8	-	3
Oakfield village, Fond du Lac County	-	3	-	-	999	1	6	3	-	6
Oakfield town, Fond du Lac County	-	-	-	-	764	-	1	2	-	-
Oak Grove town, Barron County	-	5	2	-	900	2	12	7	3	3
Oak Grove town, Dodge County	-	-	-	-	1 111	4	-	5	-	12
Oak Grove town, Pierce County	1	5	2	-	1 513	3	6	5	-	7
Oakland town, Burnett County	-	4	-	-	753	-	28	1	-	-
Oakland town, Douglas County	3	8	2	-	1 130	4	19	4	-	-
Oakland town, Jefferson County	5	14	4	-	3 109	7	21	10	1	13
Oasis town, Waushara County	-	2	-	-	393	1	4	3	1	7
Oconomowoc city, Waukesha County	11	23	10	1	12 175	60	67	85	6	86
Oconomowoc town, Waukesha County	5	22	3	-	7 398	18	32	24	4	22
Oconomowoc Lake village, Waukesha County	-	3	-	-	557	-	3	5	-	2
Oconto city, Oconto County	1	17	6	-	4 645	2	57	15	4	27
Oconto town, Oconto County	3	14	1	-	1 221	7	26	10	-	8
Oconto Falls city, Oconto County	2	13	1	-	2 811	6	28	11	-	7
Oconto Falls town, Oconto County	1	3	-	-	1 135	2	6	-	-	1
Odanah CDP, Ashland County	-	5	-	-	17	-	242	-	2	-
Ogdensburg village, Waupaca County	-	-	-	-	224	-	-	-	-	-
Ogema town, Price County	1	3	-	-	879	1	6	-	-	-
Ojibwa town, Sawyer County	-	3	-	-	261	-	9	-	-	-
Okauchee Lake CDP, Waukesha County	2	14	3	-	3 886	13	16	12	1	16
Oliver village, Douglas County	-	4	-	-	352	-	10	-	-	-
Oma town, Iron County	-	3	-	-	352	-	5	1	-	-
Omro city, Winnebago County	3	11	-	-	3 134	9	18	4	-	33
Omro town, Winnebago County	-	10	-	-	1 854	3	13	10	-	5
Onalaska city, La Crosse County	26	30	34	-	14 234	126	73	477	11	66
Onalaska town, La Crosse County	2	12	14	-	5 093	15	45	81	-	15
Oneida CDP	-	21	-	1	354	4	728	1	2	6
Brown County (part)	-	5	-	-	82	3	399	1	2	6
Outagamie County (part)	-	16	-	1	272	1	329	-	-	-
Oneida town, Outagamie County	4	114	3	5	2 425	19	1 665	9	1	13
Ontario village, Vernon County	-	2	-	-	454	-	6	-	-	18
Oostburg village, Sheboygan County	-	3	3	-	2 642	4	5	11	-	4
Orange town, Juneau County	-	-	-	-	547	1	1	-	-	3
Oregon village, Dane County	14	8	16	-	7 391	60	25	71	5	22
Oregon town, Dane County	6	7	7	-	3 121	17	19	23	1	2
Orfordville village, Rock County	3	4	-	-	1 251	10	5	1	1	17
Orienta town, Bayfield County	-	1	-	-	97	-	1	-	-	4
Orion town, Richland County	-	1	-	-	626	-	2	-	-	1
Osborn town, Outagamie County	2	2	-	-	1 018	2	12	1	-	1
Osceola town, Fond du Lac County	1	4	-	-	1 775	1	9	-	8	15
Osceola village, Polk County	11	8	3	-	2 388	26	22	8	2	12

Table 6. **Population for Selected Categories of Race: 2000**—Con.

[For information on confidentiality protection, nonsampling error, and definitions, see text]

State County Place and County Subdivision	Selected combinations of two races				Race alone or in combination with one or more other races					
	White; Black or African American	White; American Indian and Alaska Native	White; Asian	Black or African American; American Indian and Alaska Native	White	Black or African American	American Indian and Alaska Native	Asian	Native Hawaiian and Other Pacific Islander	Some other race
PLACE AND COUNTY SUBDIVISION—Con.										
Osceola town, Polk County	2	7	4	-	2 075	5	9	8	-	3
Oshkosh city, Winnebago County	110	159	134	5	58 863	1 516	530	2 128	63	462
Oshkosh town, Winnebago County	10	3	3	-	3 075	73	21	68	2	28
Osseo city, Trempealeau County	-	-	3	-	1 661	1	6	4	-	1
Otsego town, Columbia County	1	1	-	-	743	2	5	7	-	2
Ottawa town, Waukesha County	4	8	6	1	3 709	15	24	16	2	18
Otter Creek town, Dunn County	-	1	-	-	469	-	2	4	-	-
Otter Creek town, Eau Claire County	-	5	-	-	505	1	9	18	3	3
Oulu town, Bayfield County	-	2	2	-	536	-	5	3	-	-
Owen city, Clark County	-	-	-	-	925	6	4	1	-	2
Oxford village, Marquette County	1	2	-	-	521	9	3	3	-	3
Oxford town, Marquette County	-	2	-	-	839	2	7	2	6	5
Pacific town, Columbia County	4	5	7	-	2 504	6	7	14	-	10
Packwaukee town, Marquette County	6	5	7	2	1 924	530	127	20	8	46
Paddock Lake village, Kenosha County	3	11	6	1	2 944	19	20	27	1	32
Palmyra village, Jefferson County	-	9	-	-	1 688	4	20	2	-	68
Palmyra town, Jefferson County	1	3	3	-	1 110	4	3	4	-	31
Pardeeville village, Columbia County	5	4	3	-	1 963	8	9	11	-	3
Paris town, Grant County	-	-	-	-	752	1	-	1	-	-
Paris town, Kenosha County	-	7	1	-	1 455	4	9	5	-	13
Park Falls city, Price County	4	8	1	1	2 750	8	21	25	1	2
Parkland town, Douglas County	-	13	-	-	1 218	2	26	5	-	4
Park Ridge village, Portage County	-	1	-	-	478	1	1	9	-	-
Parrish town, Langlade County	-	-	-	-	96	-	-	12	-	-
Patch Grove village, Grant County	-	-	-	-	166	-	-	-	-	-
Patch Grove town, Grant County	-	-	-	-	390	-	-	-	-	-
Peck town, Langlade County	-	1	-	-	352	1	2	-	-	-
Peeksville town, Ashland County	-	-	-	-	176	-	-	-	-	-
Pelican town, Oneida County	1	16	3	1	2 874	5	30	21	3	6
Pella town, Shawano County	-	2	-	-	872	1	3	-	2	1
Pell Lake CDP, Walworth County	3	6	8	-	2 949	17	11	17	-	21
Pembine town, Marinette County	-	4	1	5	1 017	7	12	7	-	4
Pence town, Iron County	-	1	-	-	194	-	1	3	-	3
Pensaukee town, Oconto County	1	7	-	-	1 206	1	10	-	-	9
Pepin village, Pepin County	1	5	-	-	869	2	8	5	-	-
Pepin town, Pepin County	-	1	-	-	576	2	3	-	-	-
Perry town, Dane County	2	3	-	-	664	4	3	4	-	-
Pershing town, Taylor County	-	-	-	-	180	-	-	-	-	-
Peru town, Dunn County	1	2	-	-	234	1	4	10	-	1
Peshtigo city, Marinette County	3	12	7	-	3 312	9	28	28	1	3
Peshtigo town, Marinette County	-	12	2	-	3 795	-	18	16	3	5
Pewaukee city, Waukesha County	12	17	40	-	11 549	62	34	172	5	72
Pewaukee village, Waukesha County	13	23	20	-	7 924	67	44	174	3	35
Phelps town, Vilas County	-	11	1	-	1 330	-	27	5	1	-
Phillips city, Price County	-	11	-	-	1 641	-	31	13	3	5
Piehl town, Oneida County	-	-	-	-	92	-	-	-	-	1
Pierce town, Kewaunee County	-	2	-	-	883	1	11	2	2	2
Pigeon town, Trempealeau County	-	8	-	-	891	-	8	-	-	9
Pigeon Falls village, Trempealeau County	-	-	-	-	384	3	-	1	-	-
Pilsen town, Bayfield County	-	1	-	-	203	-	1	-	-	-
Pine Grove town, Portage County	1	-	2	-	852	2	2	14	3	46
Pine Lake town, Oneida County	2	6	2	-	2 661	28	26	12	1	3
Pine River town, Lincoln County	4	4	1	-	1 864	5	4	12	-	7
Pine Valley town, Clark County	-	-	1	-	1 110	1	13	1	-	4
Pittsfield town, Brown County	3	3	1	-	2 399	8	18	14	-	1
Pittsville city, Wood County	-	4	-	-	861	1	7	-	-	1
Plain village, Sauk County	-	1	-	-	782	2	6	-	-	3
Plainfield village, Waushara County	-	3	-	-	832	1	3	10	-	56
Plainfield town, Waushara County	-	-	-	-	516	-	-	1	-	17
Platteville city, Grant County	12	11	23	3	9 668	132	44	170	10	45
Platteville town, Grant County	3	8	2	-	1 313	7	10	23	-	4
Pleasant Prairie village, Kenosha County	52	54	33	2	15 413	309	144	285	14	263
Pleasant Springs town, Dane County	8	4	3	-	3 011	28	6	24	1	7
Pleasant Valley town, Eau Claire County	-	2	1	-	2 627	-	10	31	1	17
Pleasant Valley town, St. Croix County	-	3	-	-	427	1	4	1	-	1
Plover town, Marathon County	-	1	-	-	672	-	3	12	-	-
Plover village, Portage County	25	19	30	-	10 276	74	68	136	11	58
Plover town, Portage County	3	3	2	-	2 352	9	13	47	-	8
Plum City village, Pierce County	1	-	-	-	574	1	-	-	-	-
Plum Lake town, Vilas County	-	7	1	-	486	-	7	1	-	-
Plymouth town, Juneau County	-	-	-	-	639	-	-	-	-	-
Plymouth town, Rock County	2	8	-	-	1 259	2	15	2	-	5
Plymouth city, Sheboygan County	6	12	14	-	7 696	24	29	50	3	17
Plymouth town, Sheboygan County	2	11	2	1	3 079	17	18	11	2	14
Polar town, Langlade County	-	5	2	-	987	1	9	3	-	2
Polk town, Washington County	2	10	-	-	3 900	10	16	6	5	14
Poplar village, Douglas County	-	2	-	-	545	-	9	-	-	-
Popple River town, Forest County	-	-	-	-	71	-	-	8	-	-
Portage city, Columbia County	20	52	10	2	9 125	408	107	90	15	103
Port Edwards village, Wood County	7	6	1	-	1 833	20	27	76	-	9
Port Edwards town, Wood County	2	3	3	-	1 326	4	79	15	-	32
Porter town, Rock County	1	-	-	-	916	2	1	-	-	7
Porterfield town, Marinette County	1	4	2	-	1 987	3	5	2	-	11
Portland town, Dodge County	1	3	1	1	1 051	30	13	1	5	12
Portland town, Monroe County	-	-	-	-	672	1	-	13	-	2
Port Washington city, Ozaukee County	14	26	31	-	10 236	91	72	82	4	78

Table 6. **Population for Selected Categories of Race: 2000**—Con.

[For information on confidentiality protection, nonsampling error, and definitions, see text]

State County Place and County Subdivision	Selected combinations of two races				Race alone or in combination with one or more other races					
	White; Black or African American	White; American Indian and Alaska Native	White; Asian	Black or African American; American Indian and Alaska Native	White	Black or African American	American Indian and Alaska Native	Asian	Native Hawaiian and Other Pacific Islander	Some other race
PLACE AND COUNTY SUBDIVISION—Con.										
Port Washington town, Ozaukee County	2	-	6	-	1 596	20	4	13	1	6
Port Wing town, Bayfield County	-	2	1	-	413	-	8	2	-	-
Potosi village, Grant County	-	5	1	-	711	-	5	1	-	1
Potosi town, Grant County	-	1	-	-	830	-	1	-	4	4
Potter village, Calumet County	-	5	-	-	222	-	6	-	-	-
Potter Lake CDP, Walworth County	1	2	1	-	1 091	3	3	2	-	11
Pound village, Marinette County	-	-	-	-	353	-	2	-	-	-
Pound town, Marinette County	-	-	-	-	1 361	-	4	1	-	5
Powers Lake CDP	3	15	4	-	1 488	9	17	8	-	4
Kenosha County (part)	2	9	-	-	995	8	11	3	-	2
Walworth County (part)	1	6	4	-	493	1	6	5	-	2
Poygan town, Winnebago County	4	9	-	-	1 032	8	10	-	-	-
Poynette village, Columbia County	6	15	2	-	2 231	11	27	4	-	18
Poysippi town, Waushara County	-	7	1	-	954	2	9	2	-	15
Prairie du Chien city, Crawford County	12	16	8	-	5 767	230	33	19	2	15
Prairie du Chien town, Crawford County	-	1	-	-	1 060	-	6	9	-	4
Prairie du Sac village, Sauk County	8	7	4	-	3 195	12	14	14	-	20
Prairie du Sac town, Sauk County	5	4	2	-	1 126	7	4	13	-	1
Prairie Farm village, Barron County	-	-	-	-	506	-	2	-	-	1
Prairie Farm town, Barron County	-	-	3	-	600	-	-	6	-	-
Prairie Lake town, Barron County	-	1	2	-	1 363	-	4	4	-	2
Prentice village, Price County	-	4	-	-	613	3	11	-	-	3
Prentice town, Price County	-	3	-	-	476	-	4	2	1	-
Prescott city, Pierce County	6	8	2	-	3 715	16	27	13	-	16
Presque Isle town, Vilas County	-	-	-	-	512	-	-	1	-	-
Preston town, Adams County	2	6	-	-	1 338	6	14	5	1	5
Preston town, Trempealeau County	-	7	-	-	943	1	10	2	-	2
Price town, Langlade County	-	1	-	-	242	-	2	-	-	-
Primrose town, Dane County	2	-	1	-	676	6	1	3	-	-
Princeton city, Green Lake County	1	-	2	-	1 491	8	3	2	3	-
Princeton town, Green Lake County	6	1	1	-	1 524	13	6	4	4	5
Pulaski village	1	4	13	-	3 000	11	25	37	1	9
Brown County (part)	1	4	13	-	2 953	11	25	37	1	9
Oconto County (part)	-	-	-	-	2	-	-	-	-	-
Shawano County (part)	-	-	-	-	45	-	-	-	-	-
Pulaski town, Iowa County	-	-	-	-	374	1	6	-	-	-
Quincy town, Adams County	1	2	-	-	1 172	2	6	1	-	6
Racine city, Racine County	725	214	101	77	58 214	17 692	736	669	74	6 714
Radisson village, Sawyer County	-	-	-	-	198	1	21	1	-	2
Radisson town, Sawyer County	1	19	-	-	435	1	48	-	-	1
Randall town, Kenosha County	16	14	-	-	2 903	26	16	8	-	13
Randolph village	-	7	4	-	1 857	2	9	7	-	5
Columbia County (part)	-	-	-	-	523	-	-	-	-	-
Dodge County (part)	-	7	4	-	1 334	2	9	7	-	5
Randolph town, Columbia County	-	-	-	-	681	1	2	1	-	14
Random Lake village, Sheboygan County	-	7	-	-	1 523	3	18	2	4	16
Rantoul town, Calumet County	-	13	-	-	827	-	20	7	-	-
Raymond town, Racine County	3	9	2	-	3 469	19	19	20	-	14
Readstown village, Vernon County	-	-	-	-	395	-	-	-	-	-
Red Cedar town, Dunn County	1	2	3	-	1 648	1	4	22	5	6
Redgranite village, Waushara County	1	22	-	-	1 012	10	34	-	-	9
Red River town, Kewaunee County	4	6	-	-	1 471	6	9	-	-	-
Red Springs town, Shawano County	-	21	-	-	473	2	530	2	-	-
Reedsburg city, Sauk County	14	27	3	1	7 685	29	90	20	4	61
Reedsburg town, Sauk County	-	-	1	-	1 230	-	4	3	-	-
Reedsville village, Manitowoc County	-	2	1	-	1 167	-	18	1	-	4
Reeseville village, Dodge County	-	1	-	-	699	1	4	-	-	3
Reid town, Marathon County	2	3	1	-	1 187	3	3	3	-	3
Remington town, Wood County	3	-	2	-	295	7	5	3	-	-
Reseburg town, Clark County	2	3	-	-	740	2	3	-	-	2
Reserve CDP, Sawyer County	-	1	-	-	78	-	359	-	-	-
Rewey village, Iowa County	-	10	-	-	310	-	11	-	-	-
Rhine town, Sheboygan County	1	5	-	-	2 225	2	12	6	2	7
Rhinelander city, Oneida County	14	46	7	2	7 575	46	122	37	14	33
Rib Falls town, Marathon County	-	1	1	-	905	1	2	1	-	1
Rib Lake village, Taylor County	-	-	-	-	868	1	4	5	-	2
Rib Lake town, Taylor County	-	-	1	-	757	-	1	10	1	1
Rib Mountain CDP, Marathon County	2	17	11	-	5 852	13	32	180	-	15
Rib Mountain town, Marathon County	2	19	13	-	7 327	12	36	202	-	16
Rice Lake city, Barron County	18	31	5	4	8 124	35	96	60	10	63
Rice Lake town, Barron County	2	8	5	-	2 992	8	16	17	6	12
Richfield town, Adams County	-	1	-	-	144	-	1	-	-	-
Richfield town, Washington County	7	9	21	-	10 250	31	20	98	10	27
Richfield town, Wood County	-	-	-	-	1 494	2	2	25	-	1
Richford town, Waushara County	-	-	-	-	559	7	5	-	5	13
Richland town, Richland County	-	-	4	-	1 356	-	1	7	-	4
Richland town, Rusk County	-	2	-	-	201	1	4	2	-	-
Richland Center city, Richland County	6	18	3	-	5 053	14	36	24	-	22
Richmond town, St. Croix County	-	2	3	-	1 541	1	7	12	-	-
Richmond town, Shawano County	1	10	-	-	1 642	4	73	3	-	12
Richmond town, Walworth County	1	1	3	-	1 777	2	8	11	-	42
Richwood town, Richland County	-	-	-	-	611	2	1	-	-	6
Ridgeland village, Dunn County	-	1	-	-	264	-	1	-	-	1

Table 6. **Population for Selected Categories of Race: 2000**—Con.

[For information on confidentiality protection, nonsampling error, and definitions, see text]

State County Place and County Subdivision	Selected combinations of two races				Race alone or in combination with one or more other races					
	White; Black or African American	White; American Indian and Alaska Native	White; Asian	Black or African American; American Indian and Alaska Native	White	Black or African American	American Indian and Alaska Native	Asian	Native Hawaiian and Other Pacific Islander	Some other race
PLACE AND COUNTY SUBDIVISION—Con.										
Ridgeville town, Monroe County	-	-	-	-	478	-	2	1	-	10
Ridgeway village, Iowa County	-	1	-	-	678	-	2	10	-	1
Ridgeway town, Iowa County	-	2	1	-	577	1	3	2	-	1
Rietbrock town, Marathon County	1	1	-	-	923	2	1	3	-	1
Ringle town, Marathon County	-	4	1	-	1 380	1	16	15	1	15
Rio village, Columbia County	1	4	-	-	928	2	6	-	-	10
Ripon city, Fond du Lac County	5	13	5	-	6 709	22	28	41	-	71
Ripon town, Fond du Lac County	5	2	-	-	1 952	22	12	16	6	15
River Falls city	23	36	33	3	12 260	106	104	169	19	61
Pierce County (part)	19	32	30	3	9 994	87	80	147	13	51
St. Croix County (part)	4	4	3	-	2 266	19	24	22	6	10
River Falls town, Pierce County	2	7	-	-	2 277	9	9	5	1	16
River Hills village, Milwaukee County	8	1	5	2	1 422	95	9	129	-	7
Riverview town, Oconto County	1	6	3	-	825	1	9	3	-	1
Roberts village, St. Croix County	3	4	-	-	956	4	9	4	-	3
Rochester village, Racine County	-	6	4	-	1 134	1	10	6	-	14
Rochester town, Racine County	-	3	4	1	2 222	8	10	9	1	14
Rock town, Rock County	18	12	3	-	3 226	62	22	16	9	46
Rock town, Wood County	-	-	-	-	854	-	-	1	-	2
Rockbridge town, Richland County	2	1	-	-	712	7	6	5	-	-
Rock Creek town, Dunn County	-	4	2	-	776	1	4	15	-	4
Rockdale village, Dane County	-	-	-	-	213	1	-	-	-	1
Rock Elm town, Pierce County	-	-	-	-	495	2	5	-	1	3
Rock Falls town, Lincoln County	-	1	4	-	594	-	3	5	-	1
Rockland town, Brown County	3	6	-	-	1 518	4	9	-	-	-
Rockland village	2	2	1	-	623	3	3	4	-	-
La Crosse County (part)	2	2	1	-	620	3	3	4	-	-
Monroe County (part)	-	-	-	-	3	-	-	-	-	-
Rockland town, Manitowoc County	-	3	-	-	883	-	7	-	-	9
Rock Springs village, Sauk County	-	-	-	-	422	1	2	-	-	-
Rolling town, Langlade County	3	10	4	-	1 443	3	18	5	-	-
Rome town, Adams County	-	19	1	-	2 636	-	26	13	-	3
Rome CDP, Jefferson County	-	1	-	-	571	1	3	-	-	-
Roosevelt town, Burnett County	-	-	-	-	194	-	3	-	-	-
Roosevelt town, Taylor County	-	-	-	-	444	-	-	-	-	-
Rose town, Waushara County	-	6	-	-	587	2	6	-	-	6
Rosendale village, Fond du Lac County	2	-	-	-	922	2	1	-	-	-
Rosendale town, Fond du Lac County	-	1	-	1	772	1	7	-	-	5
Rosholt village, Portage County	-	1	-	-	512	-	3	-	-	4
Ross town, Forest County	-	-	-	-	167	-	-	-	-	-
Rothschild village, Marathon County	4	4	1	2	4 789	20	22	147	2	5
Round Lake town, Sawyer County	-	3	-	-	949	1	6	2	-	7
Roxbury town, Dane County	-	2	-	-	1 696	-	4	-	-	2
Royalton town, Waupaca County	3	3	1	-	1 508	5	8	9	-	1
Rubicon town, Dodge County	2	2	-	-	1 996	6	3	5	7	8
Ruby town, Chippewa County	-	-	-	-	444	-	1	-	-	1
Rudolph village, Wood County	-	7	-	-	409	1	10	10	-	-
Rudolph town, Wood County	1	2	-	-	1 129	4	2	29	-	1
Rushford town, Winnebago County	-	10	1	-	1 462	1	12	2	3	5
Rush River town, St. Croix County	-	4	-	1	488	4	9	6	-	-
Rusk town, Burnett County	-	1	-	-	408	-	11	-	2	-
Rusk town, Rusk County	-	1	1	-	474	-	1	1	-	3
Russell town, Bayfield County	2	10	2	-	271	2	953	3	-	1
Russell town, Lincoln County	-	1	-	-	686	2	2	4	3	7
Russell town, Sheboygan County	-	-	-	-	397	-	-	2	-	-
Rutland town, Dane County	2	2	2	-	1 861	8	3	17	-	7
St. Cloud village, Fond du Lac County	-	-	-	-	495	-	1	-	-	1
St. Croix Falls city, Polk County	1	7	1	-	2 011	2	13	5	-	12
St. Croix Falls town, Polk County	1	2	4	-	1 109	1	4	11	-	2
St. Francis city, Milwaukee County	19	57	27	2	8 271	111	141	124	7	174
St. Germain town, Vilas County	3	5	3	-	1 911	7	10	10	-	7
St. Joseph town, St. Croix County	5	7	1	-	3 383	14	16	23	7	12
St. Lawrence town, Waupaca County	3	1	-	-	734	3	5	1	-	1
St. Marie town, Green Lake County	-	1	-	1	339	2	2	-	-	-
St. Nazianz village, Manitowoc County	-	4	5	-	742	4	5	9	1	9
Salem town, Kenosha County	13	27	5	-	9 669	71	66	44	9	99
Salem town, Pierce County	-	-	-	-	505	1	1	-	-	-
Sampson town, Chippewa County	-	1	2	-	814	-	1	4	1	-
Sanborn town, Ashland County	-	21	-	1	188	1	1 102	2	2	6
Sand Creek town, Dunn County	1	1	-	-	582	1	2	3	-	2
Sand Lake town, Burnett County	-	5	-	-	427	-	133	3	1	5
Sand Lake town, Sawyer County	-	6	-	-	656	-	121	1	-	2
Saratoga town, Wood County	7	27	4	-	5 286	16	66	37	1	21
Sarona town, Washburn County	-	1	1	-	379	9	11	2	1	-
Sauk City village, Sauk County	3	9	1	1	3 034	20	19	8	1	52
Saukville village, Ozaukee County	8	11	7	-	3 998	33	18	32	2	23
Saukville town, Ozaukee County	-	-	1	-	1 729	5	7	5	-	13
Saxeville town, Waushara County	-	5	-	-	971	-	5	-	-	5
Saxon town, Iron County	-	4	-	-	345	2	7	-	-	1
Scandinavia village, Waupaca County	-	-	-	-	344	1	4	-	-	-
Scandinavia town, Waupaca County	2	10	-	-	1 068	2	12	3	1	2
Schleswig town, Manitowoc County	-	12	-	-	1 891	1	18	2	-	2
Schley town, Lincoln County	-	1	-	-	902	-	1	5	-	2
Schoepke town, Oneida County	-	5	-	-	351	-	6	-	-	-

Table 6. **Population for Selected Categories of Race: 2000**—Con.

[For information on confidentiality protection, nonsampling error, and definitions, see text]

State County Place and County Subdivision	Selected combinations of two races				Race alone or in combination with one or more other races					
	White; Black or African American	White; American Indian and Alaska Native	White; Asian	Black or African American; American Indian and Alaska Native	White	Black or African American	American Indian and Alaska Native	Asian	Native Hawaiian and Other Pacific Islander	Some other race
PLACE AND COUNTY SUBDIVISION—Con.										
Schofield city, Marathon County	3	10	3	-	2 044	11	17	51	3	13
Scott town, Brown County	5	7	4	-	3 594	65	20	28	-	31
Scott town, Burnett County	-	1	-	-	581	5	4	-	1	-
Scott town, Columbia County	-	-	-	-	786	-	-	-	-	35
Scott town, Crawford County	3	1	-	-	502	4	1	-	-	-
Scott town, Lincoln County	1	5	-	1	1 280	5	10	1	-	1
Scott town, Monroe County	-	-	-	-	110	4	3	-	-	-
Scott town, Sheboygan County	-	5	1	2	1 780	5	14	17	5	9
Seif town, Clark County	-	-	-	-	212	-	-	-	-	-
Seneca town, Crawford County	1	1	-	-	886	1	1	4	5	2
Seneca town, Green Lake County	3	4	-	-	421	4	6	-	1	1
Seneca town, Shawano County	-	11	-	1	551	3	26	2	-	1
Seneca town, Wood County	1	8	-	-	1 102	1	80	28	-	3
Sevastopol town, Door County	-	7	-	-	2 632	1	15	6	-	30
Seven Mile Creek town, Juneau County	-	-	-	-	362	4	3	-	-	-
Seymour CDP, Eau Claire County	2	7	-	-	1 443	4	21	12	-	4
Seymour town, Eau Claire County	3	8	3	-	2 929	6	25	28	1	5
Seymour town, Lafayette County	-	-	-	-	362	-	1	-	-	-
Seymour city, Outagamie County	1	20	2	2	3 221	11	105	8	3	24
Seymour town, Outagamie County	2	8	-	-	1 180	3	37	1	-	7
Shanagolden town, Ashland County	-	-	-	-	148	-	2	-	-	-
Sharon town, Portage County	-	5	1	-	1 926	-	7	6	-	4
Sharon village, Walworth County	2	6	3	1	1 469	13	14	11	-	67
Sharon town, Walworth County	1	1	-	-	906	1	1	1	-	11
Shawano city, Shawano County	13	82	4	2	7 505	47	744	49	13	69
Sheboygan city, Sheboygan County	94	168	97	2	45 108	575	471	3 618	114	1 788
Sheboygan town, Sheboygan County	5	6	10	-	5 674	15	18	162	-	42
Sheboygan Falls city, Sheboygan County	14	16	6	1	6 686	44	41	29	1	25
Sheboygan Falls town, Sheboygan County	1	1	1	-	1 679	1	7	21	-	3
Shelby town, La Crosse County	6	7	16	-	4 571	21	23	98	4	5
Sheldon town, Monroe County	-	1	-	-	678	2	1	-	-	6
Sheldon village, Rusk County	-	-	-	-	255	-	-	-	-	1
Shell Lake city, Washburn County	-	6	2	-	1 301	1	11	3	-	3
Sheridan town, Dunn County	1	4	-	-	480	2	6	-	-	-
Sherman town, Clark County	3	3	-	-	823	4	3	1	4	6
Sherman town, Dunn County	-	1	-	-	742	2	3	1	-	1
Sherman town, Iron County	-	1	-	-	334	-	3	-	-	-
Sherman town, Sheboygan County	-	4	2	-	1 501	4	6	3	-	12
Sherry town, Wood County	-	9	-	-	792	-	11	11	-	4
Sherwood village, Calumet County	2	-	3	-	1 526	5	5	17	-	2
Sherwood town, Clark County	-	5	-	-	248	2	6	-	-	1
Shields town, Dodge County	1	-	-	-	552	2	1	-	-	-
Shields town, Marquette County	-	1	-	-	455	-	2	-	-	-
Shiocton village, Outagamie County	-	3	-	-	912	-	7	-	-	40
Shorewood village, Milwaukee County	62	30	56	6	12 807	428	82	519	11	195
Shorewood Hills village, Dane County	10	6	9	-	1 628	36	9	60	-	37
Shullsburg city, Lafayette County	-	2	2	-	1 244	-	2	4	-	-
Shullsburg town, Lafayette County	-	2	-	-	361	-	4	1	-	-
Sigel town, Chippewa County	3	2	-	-	816	5	7	2	-	2
Sigel town, Wood County	-	4	-	-	1 126	1	7	-	-	-
Silver Cliff town, Marinette County	1	2	-	-	523	3	8	-	-	1
Silver Lake village, Kenosha County	2	14	4	-	2 302	4	28	8	-	34
Sioux Creek town, Barron County	3	-	-	-	687	3	2	-	-	-
Siren village, Burnett County	2	11	1	-	962	3	31	4	1	2
Siren town, Burnett County	2	4	-	-	855	3	18	1	1	2
Sister Bay village, Door County	-	3	-	-	875	1	10	2	-	1
Skanawan town, Lincoln County	-	-	-	-	354	-	-	-	-	1
Slinger village, Washington County	4	16	3	1	3 856	17	25	15	5	28
Smelser town, Grant County	3	1	-	-	755	4	1	-	-	-
Soldiers Grove village, Crawford County	-	3	1	-	651	-	4	1	-	2
Solon Springs village, Douglas County	-	6	1	-	551	4	19	9	-	-
Solon Springs town, Douglas County	-	3	3	-	796	2	11	4	-	1
Somers town, Kenosha County	26	29	17	2	8 438	334	64	143	11	237
Somerset village, St. Croix County	7	3	3	-	1 524	24	11	9	-	11
Somerset town, St. Croix County	2	10	4	-	2 606	3	18	29	1	11
Somo town, Lincoln County	-	-	-	-	121	-	-	-	-	-
South Fork town, Rusk County	-	-	-	-	119	-	-	1	-	-
South Lancaster town, Grant County	-	-	1	-	806	-	-	3	-	-
South Milwaukee city, Milwaukee County	51	107	17	12	20 436	299	250	180	15	402
South Wayne village, Lafayette County	-	1	-	-	484	-	1	-	-	1
Sparta city, Monroe County	15	13	21	-	8 451	81	45	76	6	61
Sparta town, Monroe County	1	9	-	-	2 729	4	15	12	1	3
Spencer village, Marathon County	1	2	-	-	1 920	2	7	1	1	5
Spencer town, Marathon County	1	-	1	-	1 322	1	4	6	-	10
Spider Lake town, Sawyer County	-	4	1	-	384	1	8	1	-	2
Spirit town, Price County	-	1	-	-	311	2	3	-	-	-
Spooner city, Washburn County	4	15	7	-	2 575	15	71	8	-	15
Spooner town, Washburn County	-	5	-	-	660	5	13	4	-	3
Spring Brook town, Dunn County	1	1	3	-	1 313	1	1	5	-	7
Springbrook town, Washburn County	-	4	1	-	523	2	12	4	-	1
Springdale town, Dane County	3	2	6	-	1 504	13	4	12	2	15
Springfield town, Dane County	4	5	8	-	2 718	20	8	25	2	12
Springfield town, Jackson County	2	3	-	-	556	3	12	1	-	2
Springfield town, Marquette County	-	1	-	-	614	-	12	-	-	5
Springfield town, St. Croix County	-	1	6	-	779	1	2	31	2	4
Spring Green village, Sauk County	1	2	1	-	1 437	3	4	2	1	1

Table 6. **Population for Selected Categories of Race: 2000**—Con.

[For information on confidentiality protection, nonsampling error, and definitions, see text]

State County Place and County Subdivision	Selected combinations of two races				Race alone or in combination with one or more other races					
	White; Black or African American	White; American Indian and Alaska Native	White; Asian	Black or African American; American Indian and Alaska Native	White	Black or African American	American Indian and Alaska Native	Asian	Native Hawaiian and Other Pacific Islander	Some other race
PLACE AND COUNTY SUBDIVISION—Con.										
Spring Green town, Sauk County	2	6	2	-	1 577	4	9	3	-	5
Spring Grove town, Green County	2	8	1	-	844	13	11	3	-	2
Spring Lake town, Pierce County	-	-	4	-	548	-	1	5	-	-
Spring Prairie town, Walworth County	3	8	-	-	2 057	23	19	4	-	4
Springvale town, Columbia County	-	9	-	-	545	1	12	1	-	-
Springvale town, Fond du Lac County	-	1	-	-	725	-	2	1	-	-
Spring Valley village	1	5	-	-	1 185	3	8	1	-	3
Pierce County (part)	1	5	-	-	1 183	3	8	1	-	3
St. Croix County (part)	-	-	-	-	2	-	-	-	-	-
Spring Valley town, Rock County	-	2	3	-	807	-	2	4	-	6
Springville town, Adams County	-	10	1	-	1 158	2	12	3	1	3
Springwater town, Waushara County	-	4	-	-	1 382	3	4	5	4	4
Spruce town, Oconto County	1	14	1	-	849	1	25	9	-	4
Stanfold town, Barron County	-	2	3	-	662	-	3	9	-	-
Stanley town, Barron County	-	7	5	2	2 210	3	12	18	-	-
Stanley city, Chippewa County	-	3	-	-	1 879	2	4	8	1	9
Stanton town, Dunn County	1	6	-	-	707	1	6	4	-	4
Stanton town, St. Croix County	5	6	-	-	990	5	8	5	4	3
Stark town, Vernon County	-	-	-	-	346	-	-	-	-	3
Star Prairie village, St. Croix County	-	-	-	-	561	1	-	12	-	-
Star Prairie town, St. Croix County	3	4	5	-	2 863	48	17	23	2	8
Stella town, Oneida County	-	6	-	-	628	-	13	1	-	5
Stephenson town, Marinette County	-	14	-	-	3 028	4	36	4	2	9
Sterling town, Polk County	-	1	-	-	713	-	1	10	-	4
Sterling town, Vernon County	-	1	-	-	711	1	1	1	-	1
Stetsonville village, Taylor County	-	2	3	-	561	-	2	4	-	1
Stettin town, Marathon County	1	-	3	-	2 126	7	4	52	-	9
Steuben village, Crawford County	-	-	-	-	176	-	1	-	-	-
Stevens Point city, Portage County	54	71	37	4	22 936	181	207	1 273	68	183
Stiles town, Oconto County	1	12	-	-	1 455	2	18	1	-	5
Stinnett town, Washburn County	-	16	-	-	256	-	22	1	1	1
Stockbridge village, Calumet County	-	2	-	-	643	4	3	-	-	1
Stockbridge town, Calumet County	2	5	2	-	1 353	7	14	15	3	2
Stockholm village, Pepin County	-	-	-	-	97	-	-	-	-	-
Stockholm town, Pepin County	-	-	-	-	75	-	-	-	-	-
Stockton town, Portage County	2	3	3	-	2 858	11	15	27	9	13
Stoddard village, Vernon County	-	4	1	-	813	-	5	2	-	-
Stone Lake town, Washburn County	-	2	-	-	538	-	7	1	-	-
Stoughton city, Dane County	46	35	15	-	12 068	172	81	106	4	65
Stratford village, Marathon County	-	3	-	-	1 499	-	9	18	-	1
Strickland town, Rusk County	2	2	-	-	288	2	2	-	-	12
Strongs Prairie town, Adams County	1	2	-	-	1 101	2	5	3	-	8
Strum village, Trempealeau County	-	4	1	-	995	-	4	1	-	6
Stubbs town, Rusk County	-	-	-	-	580	1	3	3	-	-
Sturgeon Bay city, Door County	8	38	11	1	9 244	43	117	46	6	58
Sturgeon Bay town, Door County	-	8	1	-	844	-	28	2	-	-
Sturtevant village, Racine County	7	19	16	-	4 313	844	82	40	15	68
Suamico town, Brown County	25	25	3	-	8 563	45	75	36	8	13
Sugar Camp town, Oneida County	-	2	1	-	1 766	-	12	6	-	5
Sugar Creek town, Walworth County	5	3	7	-	3 276	10	9	22	1	51
Sullivan village, Jefferson County	-	1	-	-	682	1	3	2	-	1
Sullivan town, Jefferson County	4	4	-	-	2 091	7	15	1	1	22
Summit town, Douglas County	-	9	1	-	1 036	-	13	4	-	1
Summit town, Juneau County	2	4	4	-	615	7	6	5	-	1
Summit town, Langlade County	-	2	-	-	165	-	2	2	1	-
Summit town, Waukesha County	5	7	15	-	4 892	45	14	58	-	20
Sumner town, Barron County	1	-	4	-	596	2	-	5	-	-
Sumner town, Jefferson County	-	2	2	-	898	-	5	4	1	-
Sumner town, Trempealeau County	-	-	-	-	805	-	1	-	-	-
Sumpter town, Sauk County	1	1	-	-	941	4	3	2	2	76
Sun Prairie city, Dane County	137	58	47	6	19 187	788	137	327	16	253
Sun Prairie town, Dane County	9	5	4	-	2 269	25	18	9	-	9
Superior city, Douglas County	78	226	47	4	26 219	289	874	310	24	137
Superior village, Douglas County	-	-	-	-	485	4	6	6	-	1
Superior town, Douglas County	2	7	2	-	2 030	7	28	4	-	2
Suring village, Oconto County	-	2	-	-	595	1	10	-	-	1
Sussex village, Waukesha County	21	22	13	-	8 638	88	46	87	11	43
Swiss town, Burnett County	1	28	2	4	661	7	177	5	-	3
Sylvan town, Richland County	2	2	-	-	537	2	9	-	-	3
Sylvester town, Green County	-	12	-	-	797	-	12	10	-	2
Taft town, Taylor County	-	1	-	-	354	1	4	2	-	4
Tainter town, Dunn County	-	7	-	-	2 100	1	9	6	1	10
Tainter Lake CDP, Dunn County	-	5	-	-	2 064	1	7	16	1	9
Taycheedah town, Fond du Lac County	3	7	-	-	3 653	8	16	6	-	5
Taylor village, Jackson County	-	1	-	-	500	-	11	3	-	-
Tennyson village, Grant County	-	-	-	-	370	-	-	-	-	-
Texas town, Marathon County	-	9	-	-	1 662	14	12	21	-	3
Theresa village, Dodge County	-	6	-	-	1 235	1	10	1	-	14
Theresa town, Dodge County	-	-	-	1	1 061	3	3	17	-	4
Thiensville village, Ozaukee County	1	5	9	6	3 169	42	24	60	-	13
Thornapple town, Rusk County	-	3	-	-	791	9	6	2	-	8
Thorp city, Clark County	1	1	1	-	1 530	2	2	4	-	2
Thorp town, Clark County	1	1	-	-	725	1	5	1	-	-
Three Lakes town, Oneida County	-	15	3	-	2 317	4	18	17	4	4
Tiffany town, Dunn County	-	-	2	-	632	-	-	3	1	-

Table 6. **Population for Selected Categories of Race: 2000**—Con.

[For information on confidentiality protection, nonsampling error, and definitions, see text]

State County Place and County Subdivision	Selected combinations of two races				Race alone or in combination with one or more other races					
	White; Black or African American	White; American Indian and Alaska Native	White; Asian	Black or African American; American Indian and Alaska Native	White	Black or African American	American Indian and Alaska Native	Asian	Native Hawaiian and Other Pacific Islander	Some other race
PLACE AND COUNTY SUBDIVISION—Con.										
Tigerton village, Shawano County	-	4	-	-	747	1	19	1	-	1
Tilden town, Chippewa County	-	3	-	-	1 178	1	5	1	-	4
Tipler town, Florence County	-	-	-	-	196	-	4	-	-	5
Tomah city, Monroe County	9	48	18	2	8 079	102	192	83	16	48
Tomah town, Monroe County	-	4	3	-	1 172	11	7	11	-	1
Tomahawk city, Lincoln County	1	9	1	-	3 710	3	33	26	1	13
Tomahawk town, Lincoln County	1	3	-	-	438	1	3	1	-	-
Tony village, Rusk County	-	-	-	-	104	-	-	-	-	1
Townsend town, Oconto County	-	7	4	-	952	1	13	4	1	5
Trade Lake town, Burnett County	1	8	5	-	870	1	8	6	-	-
Trego town, Washburn County	-	9	1	-	868	1	22	3	1	-
Trempealeau village, Trempealeau County	2	3	-	-	1 302	5	12	2	2	3
Trempealeau town, Trempealeau County	-	4	-	-	1 609	2	8	3	-	-
Trenton town, Dodge County	-	4	-	-	1 285	10	11	4	1	-
Trenton town, Pierce County	1	5	3	-	1 725	4	10	5	-	2
Trenton town, Washington County	3	3	4	-	4 399	15	12	10	-	23
Trimbelle town, Pierce County	3	6	1	-	1 500	5	7	6	-	5
Tripp town, Bayfield County	-	6	-	-	197	2	16	-	-	-
Troy town, St. Croix County	4	10	3	-	3 619	10	22	17	-	17
Troy town, Sauk County	-	4	-	-	769	-	4	-	-	5
Troy town, Walworth County	-	2	-	-	2 298	3	10	10	-	10
True town, Rusk County	-	-	-	-	290	-	-	-	1	-
Turtle town, Rock County	3	-	1	-	2 382	40	8	8	1	12
Turtle Lake village	-	5	-	1	1 012	1	55	3	-	3
Barron County (part)	-	5	-	1	949	1	53	3	-	3
Polk County (part)	-	-	-	-	63	-	2	-	-	-
Turtle Lake town, Barron County	-	1	-	-	612	-	8	2	1	-
Twin Lakes village, Kenosha County	3	21	9	-	5 036	22	30	39	1	45
Two Creeks town, Manitowoc County	-	-	-	-	543	-	2	-	1	5
Two Rivers city, Manitowoc County	21	31	19	-	12 193	44	90	313	18	90
Two Rivers town, Manitowoc County	3	2	5	-	1 898	4	11	9	-	1
Underhill town, Oconto County	1	21	-	-	814	1	50	3	-	1
Union town, Burnett County	-	2	-	-	346	-	7	-	-	-
Union town, Door County	-	2	-	-	875	3	2	2	-	-
Union town, Eau Claire County	1	5	2	-	2 311	2	18	75	-	4
Union town, Pierce County	-	2	1	-	618	-	2	1	-	-
Union town, Rock County	4	6	4	-	1 832	7	10	18	1	12
Union town, Vernon County	-	-	1	-	529	-	1	2	-	-
Union town, Waupaca County	-	1	-	-	796	-	4	5	-	-
Union Center village, Juneau County	1	-	-	-	213	1	1	-	-	1
Union Grove village, Racine County	5	19	5	-	4 250	18	28	38	-	40
Unity town, Clark County	-	3	-	-	734	-	3	10	-	1
Unity village	-	-	-	-	366	-	-	-	-	2
Clark County (part)	-	-	-	-	162	-	-	-	-	1
Marathon County (part)	-	-	-	-	204	-	-	-	-	1
Unity town, Trempealeau County	-	1	-	-	556	-	1	-	-	1
Upham town, Langlade County	-	3	-	-	687	-	5	-	-	-
Utica town, Crawford County	-	-	-	-	672	-	-	1	1	1
Utica town, Winnebago County	-	3	-	-	1 162	-	5	2	-	2
Valders village, Manitowoc County	-	-	-	-	941	-	3	3	-	1
Vance Creek town, Barron County	-	5	-	-	740	-	7	5	-	-
Vandenbroek town, Outagamie County	-	4	-	-	1 348	1	5	1	-	6
Vermont town, Dane County	-	-	-	-	824	-	5	5	-	9
Vernon town, Waukesha County	2	20	16	-	7 150	35	35	35	5	7
Verona city, Dane County	14	16	17	1	6 932	62	32	64	-	25
Verona town, Dane County	9	1	1	1	2 097	31	7	27	1	13
Vesper village, Wood County	-	4	-	-	538	-	5	1	-	1
Vienna town, Dane County	4	1	-	-	1 286	9	2	1	-	4
Vilas town, Langlade County	-	-	-	-	249	-	-	-	-	-
Vinland town, Winnebago County	-	1	1	-	1 826	10	5	5	2	3
Viola village	-	1	-	-	663	1	3	2	-	2
Richland County (part)	-	1	-	-	421	-	1	-	-	2
Vernon County (part)	-	-	-	-	242	1	2	2	-	-
Viroqua city, Vernon County	2	12	1	-	4 297	5	19	21	-	10
Viroqua town, Vernon County	2	3	1	-	1 554	3	5	5	-	4
Wabeno town, Forest County	-	27	1	1	986	5	292	2	7	16
Wagner town, Marinette County	-	1	5	-	714	-	4	6	-	4
Waldo village, Sheboygan County	-	4	-	-	444	-	4	6	-	1
Waldwick town, Iowa County	1	-	-	-	499	1	-	-	-	1
Wales village, Waukesha County	2	3	9	-	2 502	6	9	15	-	5
Walworth village, Walworth County	-	4	1	-	2 248	11	6	16	2	29
Walworth town, Walworth County	1	1	3	-	1 661	5	2	4	-	16
Warner town, Clark County	-	2	-	-	619	-	2	8	-	-
Warren town, St. Croix County	-	2	-	-	1 311	3	5	5	-	3
Warren town, Waushara County	3	1	-	-	668	3	2	1	-	5
Warrens village, Monroe County	-	3	-	-	282	-	9	-	-	2
Wascott town, Douglas County	1	6	-	-	674	32	13	1	-	2
Washburn city, Bayfield County	1	24	-	1	2 129	8	157	11	-	11
Washburn town, Bayfield County	-	2	2	-	514	-	27	4	-	8
Washburn town, Clark County	-	1	-	-	304	-	1	-	-	-
Washington town, Door County	-	5	1	-	658	-	5	3	-	-
Washington town, Eau Claire County	8	27	19	-	6 800	41	71	122	-	35
Washington town, Green County	4	-	-	-	624	5	1	1	-	1

Table 6. **Population for Selected Categories of Race: 2000**—Con.

[For information on confidentiality protection, nonsampling error, and definitions, see text]

State County Place and County Subdivision	Selected combinations of two races				Race alone or in combination with one or more other races					
	White; Black or African American	White; American Indian and Alaska Native	White; Asian	Black or African American; American Indian and Alaska Native	White	Black or African American	American Indian and Alaska Native	Asian	Native Hawaiian and Other Pacific Islander	Some other race
PLACE AND COUNTY SUBDIVISION—Con.										
Washington town, La Crosse County	3	1	-	-	728	3	4	6	1	1
Washington town, Rusk County	-	2	-	-	309	2	3	-	1	3
Washington town, Sauk County	-	-	-	-	894	2	3	-	-	7
Washington town, Shawano County	-	12	-	-	1 830	2	74	1	-	13
Washington town, Vilas County	1	9	-	-	1 567	4	16	1	-	1
Waterford village, Racine County	6	16	2	-	4 002	19	25	10	-	23
Waterford town, Racine County	6	6	8	-	5 881	34	14	23	2	20
Waterford North CDP, Racine County	6	3	8	-	4 717	27	10	20	2	18
Waterloo town, Grant County	-	-	-	-	551	-	4	-	-	3
Waterloo city, Jefferson County	-	6	7	-	3 100	18	13	18	2	138
Waterloo town, Jefferson County	-	1	6	-	821	4	1	7	-	7
Watertown city	23	66	27	-	20 949	89	163	168	20	482
Dodge County (part)	5	10	10	-	7 888	21	37	59	-	96
Jefferson County (part)	18	56	17	-	13 061	68	126	109	20	386
Watertown town, Jefferson County	-	-	1	-	1 851	6	2	13	3	11
Waterville town, Pepin County	-	4	-	-	856	-	4	1	-	4
Watterstown town, Grant County	-	1	-	-	349	-	2	12	-	-
Waubeek town, Pepin County	-	-	-	-	361	-	-	3	-	-
Waukechon town, Shawano County	-	5	-	-	910	-	16	1	-	8
Waukesha city, Waukesha County	208	210	133	15	60 113	1 096	497	1 614	52	2 588
Waukesha town, Waukesha County	8	9	12	-	8 395	39	20	113	7	71
Waumandee town, Buffalo County	-	-	-	-	508	-	4	-	-	3
Waunakee village, Dane County	16	19	15	-	8 886	53	31	64	3	31
Waupaca city, Waupaca County	6	17	7	-	5 513	31	73	22	2	91
Waupaca town, Waupaca County	7	2	-	-	1 142	8	8	3	1	3
Waupun city	10	7	3	1	9 260	1 279	105	37	14	68
Dodge County (part)	6	3	2	-	6 015	1 269	90	22	13	58
Fond du Lac County (part)	4	4	1	1	3 245	10	15	15	1	10
Waupun town, Fond du Lac County	2	2	1	-	1 365	5	2	4	-	14
Wausau city, Marathon County	71	102	89	7	33 343	311	408	4 612	66	187
Wausau town, Marathon County	1	2	5	-	2 171	2	6	40	-	6
Wausaukee village, Marinette County	-	4	-	-	559	5	11	-	-	4
Wausaukee town, Marinette County	1	3	1	-	1 186	5	10	5	-	1
Wautoma city, Waushara County	3	7	-	-	1 903	25	23	17	-	56
Wautoma town, Waushara County	-	3	2	-	1 281	4	5	13	-	18
Wauwatosa city, Milwaukee County	155	87	135	9	44 922	1 187	246	1 102	54	369
Wauzeka village, Crawford County	-	-	-	-	756	-	-	13	2	1
Wauzeka town, Crawford County	-	-	-	-	369	-	-	-	-	-
Wayne town, Lafayette County	-	-	-	-	496	-	-	-	-	-
Wayne town, Washington County	1	3	-	-	1 719	1	7	3	2	1
Webb Lake town, Burnett County	-	4	-	-	375	2	8	-	-	-
Webster village, Burnett County	4	12	4	2	612	9	47	7	-	1
Webster town, Vernon County	-	1	-	-	674	2	1	-	-	-
Weirgor town, Sawyer County	-	5	-	-	354	-	14	6	-	1
Wellington town, Monroe County	-	-	-	-	540	1	2	-	-	5
Wells town, Monroe County	1	-	1	-	528	1	-	2	-	-
Wescott town, Shawano County	3	28	1	-	3 474	14	194	14	9	15
West Allis city, Milwaukee County	188	219	106	12	58 382	1 074	706	989	38	992
West Baraboo village, Sauk County	1	5	-	-	1 207	8	27	6	1	7
West Bend city, Washington County	29	86	40	3	27 597	142	218	197	13	221
West Bend town, Washington County	3	8	7	1	4 804	5	18	21	3	5
Westboro town, Taylor County	1	-	4	-	654	5	1	5	-	2
Westby city, Vernon County	-	1	-	-	2 028	-	6	2	-	10
Westfield village, Marquette County	2	3	4	-	1 203	4	14	10	-	9
Westfield town, Marquette County	-	-	-	-	682	1	-	5	1	-
Westfield town, Sauk County	-	1	-	-	607	-	1	-	-	4
Westford town, Dodge County	1	2	2	-	1 363	2	10	3	-	27
Westford town, Richland County	-	3	-	-	590	1	6	-	-	3
West Kewaunee town, Kewaunee County	-	4	-	1	1 269	7	9	6	-	9
West Marshland town, Burnett County	-	4	1	-	303	7	17	3	-	8
West Milwaukee village, Milwaukee County	19	24	10	3	3 614	181	95	128	5	304
Weston town, Clark County	-	-	-	-	634	1	2	1	-	-
Weston town, Dunn County	-	-	-	-	613	-	-	15	-	4
Weston village, Marathon County	26	29	14	-	11 331	66	84	637	8	74
Weston town, Marathon County	-	-	-	-	509	3	2	-	-	-
West Point town, Columbia County	-	5	2	-	1 615	8	5	9	-	5
Westport town, Dane County	-	5	6	-	3 515	22	11	37	3	10
West Salem village, La Crosse County	10	4	4	-	4 473	34	25	26	-	9
West Sweden town, Polk County	1	1	-	-	708	3	16	2	1	3
Weyauwega city, Waupaca County	1	11	-	-	1 787	8	15	3	-	13
Weyauwega town, Waupaca County	1	6	-	-	620	2	11	-	2	-
Weyerhaeuser village, Rusk County	-	1	1	-	353	-	1	1	-	-
Wheatland town, Kenosha County	1	16	-	-	3 251	17	23	11	3	11
Wheatland town, Vernon County	-	2	1	-	528	-	3	2	-	4
Wheaton town, Chippewa County	2	10	3	-	2 341	4	19	13	5	8
Wheeler village, Dunn County	-	1	-	-	313	-	5	-	-	-
Whitefish Bay village, Milwaukee County	37	17	54	-	13 597	183	37	427	11	54
Whitehall city, Trempealeau County	-	1	-	-	1 646	2	2	1	-	1
White Lake village, Langlade County	-	4	-	-	322	-	4	1	-	6
Whitelaw village, Manitowoc County	-	-	-	-	725	2	2	1	-	-
White Oak Springs town, Lafayette County	-	-	2	-	97	-	-	2	-	-
White River town, Ashland County	-	5	-	-	870	-	22	2	-	3
Whitestown town, Vernon County	-	-	2	1	500	2	3	6	-	4

Table 6. **Population for Selected Categories of Race: 2000**—Con.

[For information on confidentiality protection, nonsampling error, and definitions, see text]

State County Place and County Subdivision	Selected combinations of two races				Race alone or in combination with one or more other races					
	White; Black or African American	White; American Indian and Alaska Native	White; Asian	Black or African American; American Indian and Alaska Native	White	Black or African American	American Indian and Alaska Native	Asian	Native Hawaiian and Other Pacific Islander	Some other race
PLACE AND COUNTY SUBDIVISION—Con.										
Whitewater city	22	33	11	1	12 529	353	72	233	14	402
Jefferson County (part)	2	4	1	1	732	27	9	18	1	91
Walworth County (part)	20	29	10	-	11 797	326	63	215	13	311
Whitewater town, Walworth County	-	2	8	-	1 381	2	2	18	2	8
Whiting village, Portage County	3	-	4	-	1 686	11	11	64	3	2
Wien town, Marathon County	-	4	-	-	706	-	4	4	-	2
Wild Rose village, Waushara County	-	2	-	-	749	6	3	2	-	10
Wilkinson town, Rusk County	-	-	-	-	64	2	-	-	-	-
Willard town, Rusk County	-	2	-	-	535	-	6	-	-	2
Williams Bay village, Walworth County	-	2	1	-	2 375	12	4	9	1	18
Williamstown town, Dodge County	-	-	2	-	641	1	1	4	-	3
Willow town, Richland County	4	-	1	-	489	5	1	2	2	1
Willow Springs town, Lafayette County	3	-	2	-	618	5	-	6	2	11
Wilson town, Dunn County	-	6	-	-	497	-	6	1	1	2
Wilson town, Eau Claire County	-	1	1	-	418	-	2	2	-	-
Wilson town, Lincoln County	-	3	-	-	298	-	3	1	-	-
Wilson town, Rusk County	-	-	-	-	80	-	-	4	-	-
Wilson village, St. Croix County	-	1	-	-	169	-	1	7	-	-
Wilson town, Sheboygan County	7	7	4	-	3 144	14	12	48	-	29
Wilton village, Monroe County	3	-	3	-	503	3	-	3	-	17
Wilton town, Monroe County	-	1	-	-	920	-	1	5	-	-
Winchester town, Vilas County	-	-	-	-	453	-	1	-	-	-
Winchester town, Winnebago County	1	5	1	-	1 670	4	6	1	-	2
Wind Lake CDP, Racine County	4	5	7	4	5 132	24	27	20	3	26
Wind Point village, Racine County	2	6	16	-	1 785	11	13	76	-	6
Windsor CDP, Dane County	6	12	5	1	2 465	21	24	35	-	21
Windsor town, Dane County	8	31	7	1	5 170	35	52	56	2	33
Winfield town, Sauk County	-	-	2	-	750	-	1	3	-	2
Wingville town, Grant County	-	1	-	-	388	1	1	1	-	4
Winneconne village, Winnebago County	2	7	1	-	2 384	2	19	4	-	5
Winneconne town, Winnebago County	-	3	-	-	2 136	-	8	4	-	-
Winter village, Sawyer County	-	-	-	-	334	2	7	-	-	3
Winter town, Sawyer County	-	-	-	-	914	37	11	5	-	3
Wiota town, Lafayette County	-	1	-	-	896	2	2	1	-	4
Wisconsin Dells city	3	8	2	-	2 374	12	30	9	-	9
Adams County (part)	-	-	-	-	19	-	-	-	-	-
Columbia County (part)	3	8	2	-	2 256	9	26	9	-	9
Sauk County (part)	-	-	-	-	99	3	4	-	-	-
Wisconsin Rapids city, Wood County	42	58	21	6	17 497	125	233	664	6	102
Withee village, Clark County	1	1	-	-	504	1	3	1	-	3
Withee town, Clark County	-	-	-	-	883	-	1	1	-	1
Wittenberg village, Shawano County	1	7	-	-	1 146	4	35	2	1	2
Wittenberg town, Shawano County	-	7	-	-	844	20	36	-	-	1
Wolf River town, Langlade County	-	1	2	-	850	-	6	3	-	-
Wolf River town, Winnebago County	-	6	-	-	1 206	1	11	1	1	14
Wonewoc village, Juneau County	2	-	-	-	827	3	3	4	-	-
Wonewoc town, Juneau County	-	-	-	-	782	1	2	-	-	-
Wood town, Wood County	-	-	-	-	780	1	4	1	-	-
Woodboro town, Oneida County	-	1	-	-	682	-	1	2	-	1
Woodland town, Sauk County	3	1	-	-	782	5	2	-	-	8
Woodman village, Grant County	-	-	-	-	96	-	-	-	-	-
Woodman town, Grant County	-	-	-	-	194	-	-	-	-	-
Woodmohr town, Chippewa County	-	2	-	-	879	-	2	4	-	-
Wood River town, Burnett County	1	8	-	-	958	2	19	3	-	1
Woodruff town, Oneida County	6	7	2	-	1 932	11	37	5	2	10
Woodville town, Calumet County	3	2	-	-	988	3	6	1	-	-
Woodville village, St. Croix County	-	2	2	-	1 091	-	3	10	1	8
Worcester town, Price County	-	2	1	-	1 694	1	13	2	1	7
Worden town, Clark County	2	1	-	-	651	3	1	-	-	5
Wrightstown village, Brown County	1	6	6	-	1 893	6	13	24	-	13
Wrightstown town, Brown County	4	4	4	-	1 991	6	14	11	-	4
Wyalusing town, Grant County	-	1	-	-	364	-	5	-	-	4
Wyeville village, Monroe County	-	-	-	-	137	-	5	-	-	4
Wyocena village, Columbia County	-	1	1	-	656	1	2	10	-	1
Wyocena town, Columbia County	3	-	1	-	1 528	9	2	1	2	10
Wyoming town, Iowa County	-	-	1	-	362	-	1	1	-	1
Wyoming town, Waupaca County	-	1	-	-	283	-	3	-	-	1
York town, Clark County	-	2	2	-	846	-	3	3	-	5
York town, Dane County	-	4	-	-	695	2	4	2	-	4
York town, Green County	2	-	2	-	605	2	-	2	-	-
Yorkville town, Racine County	-	17	4	-	3 259	9	23	16	1	15
Yuba village, Richland County	-	-	-	-	92	-	-	-	-	-
Zoar CDP, Menominee County	-	-	-	-	7	-	116	-	1	2

Table 7. **Households and Families: 2000**

[For information on confidentiality protection, nonsampling error, and definitions, see text]

State County County Subdivision Place	Total households	Family households: Total: Number	Family households: Total: Percent with own children under 18 years	Family households: Married-couple family: Number	Family households: Married-couple family: Percent with own children under 18 years	Family households: Female householder, no husband present: Number	Family households: Female householder, no husband present: Percent with own children under 18 years	Nonfamily households: Total	Nonfamily households: Householder living alone: Total	Nonfamily households: Householder living alone: 65 years and over	Average size: Households	Average size: Families
The State	**2 084 544**	**1 386 815**	**48.0**	**1 108 597**	**44.5**	**200 300**	**64.4**	**697 729**	**557 875**	**207 206**	**2.50**	**3.05**
Adams County	7 900	5 464	34.2	4 620	29.4	528	60.2	2 436	2 017	906	2.33	2.76
Adams city	769	471	50.7	324	42.0	115	73.0	298	269	137	2.34	3.00
Adams town	547	363	34.2	293	29.4	42	52.4	184	148	65	2.32	2.75
Big Flats town	402	271	30.6	227	25.6	24	50.0	131	102	46	2.35	2.77
Colburn town	83	56	21.4	48	20.8	5	20.0	27	20	6	2.18	2.54
Dell Prairie town	553	403	40.7	347	36.9	33	63.6	150	118	44	2.51	2.89
Easton town	486	325	41.8	260	36.9	36	58.3	161	133	58	2.46	3.00
Friendship village	257	157	47.8	113	35.4	28	82.1	100	88	50	2.31	2.97
Jackson town	397	286	33.9	244	30.3	28	57.1	111	91	33	2.33	2.73
Leola town	107	81	35.8	74	33.8	4	50.0	26	21	8	2.48	2.84
Lincoln town	129	86	34.9	71	35.2	10	40.0	43	34	13	2.41	2.95
Monroe town	168	127	20.5	115	18.3	5	20.0	41	39	16	2.16	2.48
New Chester town	371	238	37.8	194	32.5	23	65.2	133	111	38	2.33	2.85
New Haven town	260	197	34.0	173	32.9	14	35.7	63	51	28	2.53	2.87
Preston town	561	411	36.0	363	30.3	31	83.9	150	116	59	2.42	2.78
Quincy town	569	362	22.9	319	17.9	24	62.5	207	170	98	2.08	2.49
Richfield town	62	44	22.7	40	20.0	2	50.0	18	13	8	2.32	2.64
Rome town	1 181	885	26.4	813	23.9	50	48.0	296	247	103	2.25	2.57
Springville town	487	349	34.4	298	30.2	29	48.3	138	112	39	2.40	2.78
Strongs Prairie town	502	346	28.3	298	25.2	25	44.0	156	131	56	2.22	2.62
Wisconsin Dells city (part)	9	6	50.0	6	50.0	-	(X)	3	3	1	2.11	2.67
Ashland County	6 718	4 281	47.6	3 263	43.0	732	64.3	2 437	2 072	965	2.39	3.01
Agenda town	208	150	38.7	134	40.3	11	27.3	58	50	26	2.47	2.93
Ashland city	3 513	2 026	49.0	1 492	43.6	410	65.9	1 487	1 250	572	2.24	2.91
Ashland town	227	183	39.3	150	35.3	20	60.0	44	39	18	2.66	2.96
Butternut village	197	102	50.0	79	45.6	15	66.7	95	86	49	2.07	2.93
Chippewa town	156	123	36.6	108	38.0	8	25.0	33	29	18	2.72	3.10
Gingles town	237	187	47.1	163	47.2	14	35.7	50	39	9	2.70	3.06
Gordon town	155	104	40.4	88	37.5	10	60.0	51	44	24	2.30	2.85
Jacobs town	356	243	45.7	193	37.3	33	78.8	113	97	59	2.35	2.83
La Pointe town	125	67	41.8	55	36.4	6	83.3	58	51	17	1.96	2.64
Marengo town	132	99	53.5	82	51.2	11	72.7	33	28	10	2.74	3.19
Mellen city	378	215	41.9	175	39.4	29	58.6	163	150	83	2.15	2.89
Morse town	194	153	43.8	139	39.6	12	83.3	41	31	13	2.65	2.99
Peeksville town	68	52	42.3	46	41.3	2	50.0	16	14	5	2.59	3.02
Sanborn town	428	322	57.1	139	49.6	131	63.4	106	90	28	2.97	3.39
Odanah CDP	94	65	53.8	17	47.1	37	48.6	29	25	10	2.70	3.23
Shanagolden town	63	48	43.8	40	40.0	4	75.0	15	14	8	2.38	2.77
White River town	281	207	53.6	180	53.3	16	62.5	74	60	26	3.17	3.84
Barron County	17 851	12 349	45.2	10 161	41.3	1 456	65.9	5 502	4 539	2 175	2.48	2.97
Almena village	295	182	54.9	123	45.5	39	74.4	113	87	41	2.44	2.99
Almena town	355	301	34.2	263	32.7	14	35.7	54	48	19	2.56	2.80
Arland town	233	186	49.5	152	47.4	20	55.0	47	41	22	2.82	3.18
Barron city	1 389	837	46.5	614	38.6	156	75.0	552	465	255	2.25	2.83
Barron town	319	267	46.4	235	43.4	23	65.2	52	34	22	2.98	3.18
Bear Lake town	219	176	40.3	154	37.7	8	75.0	43	31	14	2.68	2.93
Cameron village	640	415	52.3	324	46.6	58	81.0	225	181	85	2.41	2.94
Cedar Lake town	395	304	30.9	280	28.6	9	66.7	91	72	35	2.39	2.70
Chetek city	939	568	41.4	450	34.2	82	69.5	371	328	192	2.21	2.81
Chetek town	707	543	31.1	483	29.8	34	35.3	164	144	72	2.38	2.73
Clinton town	314	258	44.2	236	44.1	12	50.0	56	41	16	2.93	3.22
Crystal Lake town	312	223	39.5	196	37.2	16	68.8	89	66	28	2.47	2.90
Cumberland city	1 013	608	43.9	453	34.7	119	70.6	405	356	199	2.18	2.79
Cumberland town	360	288	38.5	251	37.1	25	48.0	72	57	30	2.62	2.92
Dallas village	146	84	41.7	67	38.8	11	45.5	62	51	33	2.23	2.88
Dallas town	217	175	42.9	153	43.8	11	54.5	42	31	6	2.78	3.13
Dovre town	238	181	47.0	160	46.9	12	50.0	57	35	17	2.86	3.23
Doyle town	177	134	50.0	115	49.6	13	53.8	43	30	14	2.81	3.27
Haugen village	120	75	46.7	60	43.3	9	55.6	45	38	23	2.39	3.07
Lakeland town	378	280	44.6	236	42.4	26	65.4	98	78	29	2.55	2.93
Maple Grove town	323	267	51.7	244	51.2	16	50.0	56	47	19	2.96	3.29
Maple Plain town	323	253	43.1	206	40.3	31	51.6	70	56	20	2.71	3.01
New Auburn village (part)	6	5	60.0	4	50.0	-	(X)	1	1	1	2.50	2.80
Oak Grove town	313	256	48.8	221	48.4	19	52.6	57	46	17	2.91	3.17
Prairie Farm village	199	120	45.8	100	43.0	11	63.6	79	63	35	2.36	3.03
Prairie Farm town	204	165	50.3	151	50.3	7	42.9	39	30	13	2.96	3.31
Prairie Lake town	528	413	43.6	363	40.2	24	66.7	115	97	40	2.59	2.92
Rice Lake city	3 615	2 107	47.8	1 601	41.2	384	70.1	1 508	1 249	591	2.24	2.89
Rice Lake town	1 139	877	47.3	766	46.2	76	53.9	262	221	87	2.66	3.04
Sioux Creek town	225	186	50.0	157	49.0	18	55.6	39	30	9	3.06	3.39
Stanfold town	249	195	41.5	169	43.2	17	23.5	54	43	21	2.67	2.99
Stanley town	820	645	48.1	554	45.3	55	74.5	175	136	51	2.70	3.02
Sumner town	210	162	51.2	141	50.4	11	45.5	48	36	11	2.85	3.20
Turtle Lake village (part)	450	250	53.6	165	41.8	64	75.0	200	177	76	2.22	2.92
Turtle Lake town	224	169	49.7	151	49.0	13	46.2	55	49	15	2.78	3.27
Vance Creek town	257	194	46.9	163	42.3	13	84.6	63	44	17	2.91	3.31
Bayfield County	6 207	4 275	42.0	3 472	36.4	483	67.5	1 932	1 637	715	2.40	2.88
Barksdale town	303	232	41.4	210	37.6	9	66.7	71	54	23	2.64	2.97
Barnes town	278	202	26.2	175	18.3	16	81.3	76	66	31	2.19	2.52
Bayfield city	289	168	39.3	119	31.1	33	63.6	121	103	46	2.10	2.64
Bayfield town	261	195	35.4	158	29.1	21	66.7	66	49	12	2.38	2.67
Bayview town	197	143	38.5	132	37.1	4	50.0	54	43	14	2.49	2.92
Bell town	115	77	31.2	65	24.6	7	71.4	38	34	13	2.00	2.42
Cable town	381	231	39.8	190	33.2	25	68.0	150	123	44	2.19	2.76
Clover town	99	64	31.3	53	28.3	4	25.0	35	28	8	2.13	2.58
Delta town	107	77	28.6	69	26.1	2	50.0	30	28	21	2.20	2.53
Drummond town	231	156	38.5	137	33.6	10	70.0	75	66	43	2.34	2.83
Eileen town	249	191	45.5	165	46.7	12	41.7	58	46	24	2.57	2.95
Grandview town	222	144	38.9	119	32.8	15	73.3	78	65	30	2.18	2.66
Hughes town	166	123	37.4	113	34.5	6	66.7	43	33	15	2.46	2.84

Table 7. **Households and Families: 2000**—Con.

[For information on confidentiality protection, nonsampling error, and definitions, see text]

State County County Subdivision Place	Total households	Family households: Total: Number	Family households: Total: Percent with own children under 18 years	Family households: Married-couple family: Number	Family households: Married-couple family: Percent with own children under 18 years	Family households: Female householder, no husband present: Number	Family households: Female householder, no husband present: Percent with own children under 18 years	Nonfamily households: Total	Nonfamily households: Householder living alone: Total	Nonfamily households: Householder living alone: 65 years and over	Average size: Households	Average size: Families
Bayfield County—Con.												
Iron River town	485	312	35.9	249	28.5	33	63.6	173	150	80	2.18	2.68
Kelly town	140	112	49.1	99	46.5	7	57.1	28	25	15	2.69	3.08
Keystone town	146	110	40.0	90	37.8	9	33.3	36	30	14	2.53	2.91
Lincoln town	118	80	37.5	71	36.6	3	66.7	38	31	16	2.48	3.03
Mason village	26	20	40.0	18	44.4	2	-	6	6	2	2.77	3.30
Mason town	112	86	50.0	71	47.9	4	100.0	26	21	12	2.91	3.38
Namakagon town	149	98	15.3	83	8.4	9	44.4	51	40	17	1.91	2.20
Orienta town	52	24	25.0	22	22.7	2	50.0	28	22	6	1.94	2.75
Oulu town	192	135	51.9	114	51.8	13	53.8	57	49	18	2.81	3.46
Pilsen town	84	59	33.9	51	31.4	4	50.0	25	22	14	2.42	2.93
Port Wing town	194	121	36.4	95	25.3	16	81.3	73	65	33	2.16	2.74
Russell town	406	307	59.3	190	52.6	82	72.0	99	85	23	2.95	3.35
Tripp town	78	59	54.2	50	52.0	2	50.0	19	16	5	2.68	3.08
Washburn city	938	589	52.6	422	43.4	123	74.0	349	311	127	2.33	2.97
Washburn town	189	160	49.4	142	49.3	10	70.0	29	26	9	2.86	3.12
Brown County	87 295	57 539	51.5	46 469	48.0	7 797	69.5	29 756	23 151	7 367	2.51	3.08
Allouez village	5 397	3 817	45.5	3 317	43.0	386	62.7	1 580	1 313	558	2.45	2.95
Ashwaubenon village	7 137	4 670	51.2	3 847	47.2	594	73.9	2 467	2 022	496	2.41	3.00
Bellevue town	4 624	3 111	54.5	2 600	52.1	350	69.4	1 513	1 069	201	2.54	3.08
Bellevue Town CDP	4 624	3 111	54.5	2 600	52.1	350	69.4	1 513	1 069	201	2.54	3.08
Denmark village	801	524	52.3	397	47.1	89	70.8	277	235	117	2.42	3.05
De Pere city	7 724	5 023	52.2	4 189	49.2	596	71.1	2 701	2 129	811	2.46	3.04
Eaton town	469	384	52.6	350	51.7	18	50.0	85	62	25	3.01	3.33
Glenmore town	375	322	53.1	288	53.5	17	52.9	53	40	15	3.17	3.41
Green Bay city	41 591	24 652	51.7	18 350	46.5	4 512	70.5	16 939	13 159	4 123	2.40	3.06
Green Bay town	600	493	46.0	458	45.0	20	70.0	107	83	25	2.87	3.15
Hobart town	1 717	1 468	47.8	1 295	46.3	111	58.6	249	183	79	2.96	3.20
Oneida CDP (part)	183	111	49.5	65	38.5	34	70.6	72	63	36	2.64	3.49
Holland town	433	353	52.4	310	55.2	15	20.0	80	62	22	3.09	3.45
Howard village (part)	5 236	3 693	54.1	3 020	49.7	486	75.7	1 543	1 137	315	2.57	3.04
Humboldt town	453	370	48.6	332	47.9	22	54.5	83	71	30	2.95	3.31
Lawrence town	531	448	49.3	417	48.9	16	75.0	83	54	21	2.92	3.15
Ledgeview town	1 180	913	55.2	825	55.3	54	61.1	267	205	51	2.81	3.23
Morrison town	564	458	47.4	412	46.8	26	57.7	106	81	34	2.93	3.24
New Denmark town	515	417	47.0	377	47.5	22	40.9	98	89	27	2.87	3.25
Pittsfield town	818	698	50.6	621	50.2	40	52.5	120	87	32	2.95	3.18
Pulaski village (part)	1 169	783	53.1	624	50.2	119	67.2	386	321	158	2.55	3.15
Rockland town	483	420	55.0	388	55.7	16	37.5	63	49	21	3.15	3.39
Scott town	1 145	907	47.9	823	46.7	46	56.5	238	168	49	2.73	3.04
Suamico town	2 966	2 546	52.6	2 316	51.8	141	60.3	420	302	82	2.92	3.15
Wrightstown village	701	526	55.5	436	53.7	65	67.7	175	142	51	2.76	3.21
Wrightstown town	666	543	53.8	477	53.2	36	58.3	123	88	24	3.00	3.30
Buffalo County	5 511	3 783	44.9	3 245	43.2	344	57.8	1 728	1 491	695	2.47	3.01
Alma city	421	262	37.0	221	33.9	27	59.3	159	132	61	2.20	2.74
Alma town	133	110	43.6	94	43.6	8	12.5	23	18	8	2.83	3.07
Belvidere town	180	133	34.6	122	32.8	6	50.0	47	38	15	2.46	2.82
Buffalo town	260	193	37.8	174	39.7	11	18.2	67	57	22	2.57	2.98
Buffalo City city	445	321	40.2	281	37.4	27	63.0	124	110	53	2.34	2.77
Canton town	102	88	48.9	77	48.1	4	100.0	14	12	4	2.98	3.26
Cochrane village	188	128	43.0	102	35.3	16	75.0	60	54	30	2.27	2.73
Cross town	127	105	50.5	94	45.7	4	75.0	22	20	6	2.88	3.12
Dover town	145	123	52.8	110	54.5	8	37.5	22	19	9	3.34	3.68
Fountain City city	444	242	46.7	200	45.5	28	53.6	202	178	68	2.11	2.90
Gilmanton town	173	127	48.0	118	46.6	5	80.0	46	36	12	2.72	3.20
Glencoe town	171	133	49.6	120	48.3	9	66.7	38	35	9	2.80	3.23
Lincoln town	79	56	33.9	49	34.7	2	-	23	19	7	2.37	2.79
Maxville town	115	89	57.3	74	55.4	10	90.0	26	23	9	2.83	3.19
Milton town	206	167	40.7	153	39.2	8	50.0	39	33	14	2.51	2.79
Modena town	134	90	42.2	79	39.2	8	62.5	44	38	14	2.37	2.96
Mondovi city	1 122	657	46.1	511	42.5	107	58.9	465	412	241	2.26	2.96
Mondovi town	153	119	47.9	103	49.5	8	37.5	34	22	6	2.93	3.29
Montana town	109	80	57.5	68	57.4	4	50.0	29	28	8	2.81	3.36
Naples town	221	162	51.2	146	50.7	10	70.0	59	51	28	2.64	3.16
Nelson village	181	98	48.0	82	46.3	13	61.5	83	70	32	2.18	2.98
Nelson town	221	168	41.7	151	41.7	11	63.6	53	43	18	2.64	3.04
Waumandee town	181	132	52.3	116	52.6	10	50.0	49	43	21	2.85	3.36
Burnett County	6 613	4 503	36.9	3 715	31.5	494	62.1	2 110	1 778	807	2.33	2.80
Anderson town	154	106	52.8	92	51.1	6	50.0	48	39	12	2.42	2.94
Blaine town	97	66	31.8	57	26.3	4	25.0	31	29	15	2.31	2.82
Daniels town	280	205	33.2	178	33.1	14	21.4	75	66	32	2.38	2.80
Dewey town	209	164	37.8	139	34.5	13	69.2	45	36	18	2.70	3.04
Grantsburg village	565	332	52.4	247	43.7	65	78.5	233	196	107	2.32	2.98
Grantsburg town	370	275	46.2	234	43.2	23	69.6	95	72	24	2.61	2.99
Jackson town	347	261	21.5	236	18.6	19	52.6	86	72	32	2.20	2.50
La Follette town	220	151	35.1	111	21.6	22	68.2	69	57	31	2.32	2.70
Lincoln town	127	89	37.1	72	30.6	11	63.6	38	32	13	2.25	2.65
Meenon town	483	322	38.5	261	32.6	31	74.2	161	132	45	2.31	2.81
Oakland town	378	234	24.4	212	22.2	11	45.5	144	124	44	2.06	2.58
Roosevelt town	78	60	35.0	56	33.9	2	50.0	18	15	3	2.53	2.88
Rusk town	162	124	31.5	105	27.6	9	33.3	38	30	11	2.49	2.80
Sand Lake town	212	158	44.3	120	38.3	24	62.5	54	42	21	2.62	2.99
Scott town	282	204	16.2	183	14.8	15	20.0	78	66	30	2.09	2.40
Siren village	413	230	48.3	168	37.5	45	77.8	183	162	76	2.15	2.85
Siren town	378	267	36.7	217	29.0	30	70.0	111	87	43	2.31	2.68
Swiss town	336	223	36.3	166	30.1	38	57.9	113	90	46	2.43	2.84
Trade Lake town	366	261	35.2	216	30.6	21	42.9	105	96	39	2.36	2.79
Union town	171	115	19.1	105	14.3	6	50.0	56	44	18	2.05	2.43
Webb Lake town	186	115	20.9	100	15.0	9	55.6	71	65	22	1.94	2.42
Webster village	302	177	48.0	122	36.9	47	74.5	125	115	84	2.16	2.88
West Marshland town	123	86	41.9	79	44.3	5	-	37	30	13	2.69	3.27
Wood River town	374	278	42.1	239	40.2	24	50.0	96	81	28	2.60	3.06

Table 7. **Households and Families: 2000**—Con.

[For information on confidentiality protection, nonsampling error, and definitions, see text]

State County County Subdivision Place	Total households	Family households: Total: Number	Family households: Total: Percent with own children under 18 years	Family households: Married-couple family: Number	Family households: Married-couple family: Percent with own children under 18 years	Family households: Female householder, no husband present: Number	Family households: Female householder, no husband present: Percent with own children under 18 years	Nonfamily households: Total	Nonfamily households: Householder living alone: Total	Nonfamily households: Householder living alone: 65 years and over	Average size: Households	Average size: Families
Calumet County	14 910	11 164	51.5	9 689	49.6	972	67.3	3 746	3 038	1 124	2.70	3.15
Appleton city (part)	3 872	2 954	60.1	2 509	57.6	315	75.9	918	696	163	2.83	3.26
Brillion city	1 155	819	46.0	700	42.9	89	70.8	336	291	142	2.53	3.03
Brillion town	501	384	52.3	341	51.6	24	66.7	117	90	29	2.87	3.32
Brothertown town	523	381	45.7	331	44.7	22	59.1	142	121	42	2.68	3.19
Charlestown town	291	229	41.0	200	39.0	17	70.6	62	49	20	2.71	3.07
Chilton city	1 512	953	48.1	780	44.9	128	62.5	559	479	218	2.35	2.99
Chilton town	366	311	54.3	278	54.3	17	64.7	55	45	21	3.09	3.37
Harrison town	1 998	1 647	53.7	1 523	52.8	76	67.1	351	278	67	2.88	3.20
Hilbert village	430	288	49.7	234	48.3	28	60.7	142	124	63	2.53	3.14
Kiel city (part)	138	98	39.8	79	38.0	14	57.1	40	37	11	2.33	2.79
Menasha city (part)	241	188	63.8	166	61.4	14	92.9	53	32	8	2.85	3.17
New Holstein city	1 329	887	43.9	735	39.7	107	68.2	442	386	181	2.36	2.88
New Holstein town	539	439	41.9	392	40.6	27	48.1	100	81	28	2.70	3.00
Potter village	78	60	51.7	50	50.0	7	57.1	18	13	9	2.86	3.23
Rantoul town	261	222	53.6	194	53.6	16	56.3	39	27	10	3.22	3.49
Sherwood village	572	464	44.6	429	44.3	24	45.8	108	79	30	2.71	3.02
Stockbridge village	265	178	44.4	150	41.3	17	52.9	87	68	25	2.45	2.98
Stockbridge town	506	392	43.6	354	42.9	14	57.1	114	94	40	2.73	3.12
Woodville town	333	270	48.9	244	51.6	16	25.0	63	48	17	2.98	3.37
Chippewa County	21 356	15 006	48.0	12 450	44.6	1 714	66.6	6 350	5 271	2 339	2.53	3.03
Anson town	709	555	43.1	503	41.7	24	66.7	154	119	38	2.65	2.98
Arthur town	258	193	51.3	164	52.4	14	71.4	65	55	28	2.75	3.22
Auburn town	202	163	41.7	149	40.3	7	57.1	39	28	10	2.87	3.19
Birch Creek town	212	157	35.0	139	32.4	10	50.0	55	48	20	2.43	2.82
Bloomer city	1 424	902	43.9	764	40.3	104	65.4	522	459	236	2.31	2.92
Bloomer town	321	247	49.8	217	47.5	15	66.7	74	57	18	2.88	3.29
Boyd village	274	179	51.4	150	49.3	21	57.1	95	75	40	2.48	3.09
Cadott village	562	383	48.0	291	39.2	68	73.5	179	162	94	2.37	2.90
Chippewa Falls city	5 638	3 245	50.0	2 393	43.0	639	72.3	2 393	2 059	926	2.20	2.89
Cleveland town	313	251	53.4	216	51.9	23	56.5	62	54	19	2.88	3.22
Colburn town	262	193	48.2	172	49.4	9	33.3	69	53	26	2.77	3.23
Cooks Valley town	214	170	52.4	155	52.3	6	50.0	44	31	11	2.95	3.31
Cornell city	607	393	50.6	303	42.9	71	74.6	214	191	108	2.34	2.89
Delmar town	314	252	49.2	222	48.6	11	54.5	62	51	25	3.00	3.39
Eagle Point town	978	821	45.9	734	44.7	56	51.8	157	123	54	2.77	3.01
Eau Claire city (part)	670	501	52.5	386	47.9	82	68.3	169	124	47	2.84	3.27
Edson town	309	260	55.0	205	51.7	35	65.7	49	43	16	3.13	3.38
Estella town	167	132	47.7	116	46.6	8	62.5	35	30	14	2.81	3.14
Goetz town	231	199	55.3	169	53.8	16	50.0	32	22	13	3.01	3.19
Hallie town	1 690	1 308	51.3	1 130	48.6	112	70.5	382	269	83	2.78	3.12
Howard town	235	187	44.9	156	45.5	17	41.2	48	36	15	2.76	3.10
Lafayette town	1 980	1 521	46.6	1 330	44.7	121	56.2	459	336	107	2.63	2.97
Lake Wissota CDP	966	712	44.9	618	42.7	57	57.9	254	181	60	2.54	2.91
Lake Holcombe town	413	293	37.9	252	33.7	26	53.8	120	101	44	2.40	2.80
New Auburn village (part)	210	142	50.0	106	43.4	25	72.0	68	57	19	2.60	3.18
Ruby town	152	121	47.9	103	47.6	8	50.0	31	25	8	2.93	3.25
Sampson town	330	233	42.1	200	38.5	21	57.1	97	84	29	2.47	2.96
Sigel town	294	240	49.2	200	44.5	20	75.0	54	43	12	2.81	3.07
Stanley city	817	484	45.2	380	41.6	70	67.1	333	311	191	2.24	2.96
Tilden town	399	325	47.7	294	48.6	14	42.9	74	63	24	2.97	3.32
Wheaton town	852	693	45.2	616	43.2	46	65.2	159	113	44	2.77	3.04
Woodmohr town	319	263	47.9	235	48.1	15	40.0	56	49	20	2.77	3.08
Clark County	12 047	8 678	48.6	7 377	46.7	787	61.8	3 369	2 864	1 516	2.73	3.27
Abbotsford city (part)	609	382	44.5	332	41.6	35	65.7	227	195	113	2.30	2.92
Beaver town	238	207	59.9	184	58.2	9	88.9	31	22	3	3.59	3.89
Butler town	32	26	42.3	24	45.8	1	-	6	5	3	2.75	3.08
Colby city (part)	424	293	49.5	245	46.5	32	71.9	131	117	81	2.48	3.04
Colby town	276	231	55.8	203	57.1	14	42.9	45	40	19	3.29	3.63
Curtiss village	68	46	60.9	41	58.5	2	100.0	22	19	12	2.91	3.70
Dewhurst town	156	98	24.5	88	19.3	6	50.0	58	51	24	2.06	2.48
Dorchester village (part)	335	219	49.8	180	45.6	27	66.7	116	91	46	2.46	3.00
Eaton town	201	163	55.8	149	57.7	8	37.5	38	35	15	3.31	3.77
Foster town	50	33	15.2	28	14.3	1	-	17	16	8	1.90	2.27
Fremont town	374	309	56.3	272	54.8	21	61.9	65	52	25	3.18	3.52
Grant town	317	249	47.4	216	45.8	16	43.8	68	57	34	2.90	3.27
Granton village	156	104	49.0	82	43.9	13	61.5	52	44	19	2.55	3.19
Green Grove town	225	178	49.4	155	49.7	13	53.8	47	36	20	3.11	3.57
Greenwood city	468	288	45.1	238	39.9	30	76.7	180	160	90	2.27	2.93
Hendren town	197	132	44.7	115	46.1	9	11.1	65	56	27	2.60	3.26
Hewett town	125	97	40.2	88	37.5	6	66.7	28	19	10	2.51	2.84
Hixon town	232	180	53.9	159	51.6	16	75.0	52	39	21	3.19	3.65
Hoard town	170	146	51.4	125	52.0	9	44.4	24	18	9	3.49	3.77
Levis town	191	138	45.7	115	43.5	10	70.0	53	47	17	2.64	3.12
Longwood town	226	181	48.1	156	48.1	14	35.7	45	38	20	3.09	3.49
Loyal city	548	366	43.2	296	40.5	50	54.0	182	163	91	2.38	2.94
Loyal town	215	188	50.0	165	49.1	15	60.0	27	22	5	3.66	3.94
Lynn town	251	204	52.5	186	53.8	10	30.0	47	40	21	3.32	3.80
Mayville town	295	244	47.1	218	46.3	20	50.0	51	36	12	3.12	3.47
Mead town	115	81	37.0	66	37.9	6	50.0	34	28	9	2.52	3.04
Mentor town	223	165	41.2	138	38.4	15	60.0	58	50	17	2.56	2.98
Neillsville city	1 130	653	46.9	503	39.6	114	71.9	477	431	241	2.24	2.99
Owen city	412	256	42.6	199	35.7	42	64.3	156	133	89	2.27	2.84
Pine Valley town	421	309	45.6	263	42.6	22	68.2	112	84	43	2.66	3.08
Reseburg town	206	173	59.5	150	62.7	13	38.5	33	23	10	3.59	3.99
Seif town	89	63	33.3	58	34.5	2	-	26	25	17	2.38	2.90
Sherman town	247	206	59.2	191	59.2	6	50.0	41	33	10	3.36	3.74
Sherwood town	90	74	37.8	63	41.3	4	50.0	16	15	3	2.80	3.12
Thorp city	706	392	46.2	300	41.0	64	64.1	314	282	174	2.10	2.82
Thorp town	245	190	54.2	165	55.2	13	53.8	55	44	18	2.98	3.42
Unity town	239	203	48.8	181	50.3	12	25.0	36	28	9	3.12	3.43
Unity village (part)	65	41	63.4	30	56.7	7	85.7	24	14	4	2.51	3.07
Warner town	195	165	55.8	147	53.7	9	88.9	30	26	15	3.16	3.44

Table 7. **Households and Families: 2000**—Con.

[For information on confidentiality protection, nonsampling error, and definitions, see text]

State County County Subdivision Place	Total households	Family households: Total: Number	Family households: Total: Percent with own children under 18 years	Family households: Married-couple family: Number	Family households: Married-couple family: Percent with own children under 18 years	Family households: Female householder, no husband present: Number	Family households: Female householder, no husband present: Percent with own children under 18 years	Nonfamily households: Total	Nonfamily households: Householder living alone: Total	Nonfamily households: Householder living alone: 65 years and over	Average size: Households	Average size: Families
Clark County—Con.												
Washburn town	116	88	45.5	73	39.7	7	85.7	28	25	9	2.62	3.03
Weston town	230	180	45.0	157	43.3	10	60.0	50	38	19	2.77	3.07
Withee village	213	142	43.0	110	37.3	24	66.7	71	63	40	2.36	2.89
Withee town	262	213	55.9	192	54.2	9	77.8	49	39	22	3.35	3.79
Worden town	198	168	56.0	139	56.1	13	69.2	30	25	8	3.32	3.62
York town	266	214	49.5	192	49.0	8	62.5	52	40	14	3.21	3.59
Columbia County	20 439	14 160	46.5	11 878	43.5	1 520	63.2	6 279	5 208	2 254	2.49	2.99
Arlington village	187	148	43.9	127	40.9	16	62.5	39	33	14	2.59	2.91
Arlington town	302	240	47.5	221	46.2	13	76.9	62	42	12	2.81	3.14
Caledonia town	451	343	39.4	306	38.2	20	50.0	108	78	34	2.60	2.97
Lake Wisconsin CDP (part)	15	11	9.1	11	9.1	-	(X)	4	3	1	2.00	2.27
Cambria village	307	196	55.6	160	53.8	27	66.7	111	102	56	2.58	3.30
Columbus city (part)	1 830	1 184	49.3	954	45.9	161	61.5	646	575	259	2.37	2.98
Columbus town	236	193	44.6	163	45.4	20	40.0	43	35	14	2.91	3.21
Courtland town	175	136	39.7	122	38.5	9	44.4	39	37	19	2.65	3.04
Dekorra town	949	691	41.2	613	39.5	46	58.7	258	208	73	2.48	2.90
Lake Wisconsin CDP (part)	348	237	36.7	221	35.3	11	63.6	111	90	32	2.24	2.68
Doylestown village	121	85	57.6	66	60.6	10	50.0	36	25	11	2.71	3.15
Fall River village	418	291	54.6	243	52.3	35	74.3	127	97	46	2.62	3.15
Fort Winnebago town	325	259	40.5	227	37.9	18	55.6	66	54	22	2.63	2.92
Fountain Prairie town	299	231	39.8	203	39.9	18	44.4	68	49	21	2.71	3.09
Friesland village	109	89	44.9	82	46.3	6	33.3	20	19	10	2.73	3.09
Hampden town	214	170	40.6	150	38.0	10	70.0	44	36	18	2.63	2.93
Leeds town	309	239	42.3	204	41.7	16	43.8	70	58	23	2.63	2.98
Lewiston town	473	347	41.5	301	38.9	20	50.0	126	95	35	2.51	2.88
Lodi city	1 141	745	53.8	608	51.5	99	59.6	396	329	162	2.44	3.03
Lodi town	1 078	845	43.1	762	41.3	49	61.2	233	182	69	2.59	2.92
Lake Wisconsin CDP (part)	710	558	42.3	506	39.9	32	65.6	152	113	43	2.55	2.85
Lowville town	368	294	36.7	264	37.1	18	33.3	74	63	31	2.68	2.99
Marcellon town	362	287	40.8	262	39.7	9	44.4	75	57	22	2.83	3.16
Newport town	278	193	42.5	165	40.6	20	50.0	85	71	20	2.45	2.95
Otsego town	272	213	46.0	185	44.3	15	60.0	59	49	20	2.78	3.14
Pacific town	1 007	784	37.6	707	35.2	45	57.8	223	177	78	2.50	2.83
Pardeeville village	825	516	52.5	403	46.9	86	69.8	309	251	112	2.38	2.99
Portage city	3 770	2 228	51.0	1 677	44.4	403	71.5	1 542	1 299	542	2.30	2.96
Poynette village	919	579	56.8	444	52.9	85	70.6	340	280	128	2.46	3.04
Randolph village (part)	201	148	49.3	126	47.6	20	55.0	53	44	28	2.60	3.09
Randolph town	228	195	48.2	180	49.4	8	37.5	33	27	15	3.07	3.33
Rio village	379	258	51.9	208	49.0	34	76.5	121	99	41	2.45	2.95
Scott town	243	187	57.8	170	55.9	12	83.3	56	48	27	3.26	3.81
Springvale town	197	160	46.3	147	45.6	6	33.3	37	31	10	2.79	3.13
West Point town	660	486	40.5	452	39.4	17	58.8	174	145	58	2.48	2.92
Lake Wisconsin CDP (part)	319	254	40.2	241	40.2	7	57.1	65	52	13	2.58	2.91
Wisconsin Dells city (part)	966	575	44.5	439	41.7	98	58.2	391	336	152	2.28	2.94
Wyocena village	226	145	49.0	116	44.0	18	66.7	81	63	25	2.37	2.94
Wyocena town	614	480	38.1	421	36.8	33	48.5	134	114	47	2.51	2.82
Crawford County	6 677	4 611	45.7	3 786	42.2	559	63.0	2 066	1 784	866	2.48	3.00
Bell Center village	45	33	45.5	30	40.0	2	100.0	12	10	3	2.58	3.06
Bridgeport town	346	265	49.8	240	49.2	19	47.4	81	66	24	2.71	3.12
Clayton town	364	280	41.8	228	37.3	34	67.6	84	74	25	2.63	2.99
De Soto village (part)	47	30	46.7	24	50.0	4	50.0	17	14	7	2.51	3.23
Eastman village	163	109	56.0	99	56.6	1	-	54	50	27	2.68	3.43
Eastman town	287	226	44.7	198	42.9	15	60.0	61	52	24	2.75	3.11
Ferryville village	93	56	25.0	50	18.0	4	75.0	37	37	22	1.87	2.45
Freeman town	301	208	33.2	178	28.1	16	75.0	93	74	37	2.39	2.84
Gays Mills village	261	169	50.3	132	46.2	30	63.3	92	84	52	2.39	3.04
Haney town	129	89	41.6	80	43.8	5	-	40	34	14	2.56	3.12
Lynxville village	76	56	30.4	44	29.5	10	30.0	20	17	6	2.32	2.63
Marietta town	197	141	47.5	115	42.6	11	63.6	56	47	20	2.56	3.00
Mount Sterling village	89	59	45.8	46	45.7	9	55.6	30	29	23	2.42	3.05
Prairie du Chien city	2 376	1 474	47.3	1 158	42.5	243	65.0	902	785	407	2.28	2.92
Prairie du Chien town	434	311	42.4	253	37.2	41	70.7	123	106	36	2.48	2.93
Scott town	179	150	38.0	125	37.6	13	30.8	29	19	10	2.81	2.94
Seneca town	311	252	46.8	221	45.7	18	61.1	59	49	24	2.87	3.21
Soldiers Grove village	250	166	45.8	126	37.3	30	76.7	84	77	40	2.35	2.88
Steuben village	61	46	63.0	39	59.0	3	66.7	15	14	6	2.90	3.35
Utica town	257	193	41.5	167	38.9	13	69.2	64	48	16	2.62	2.99
Wauzeka village	271	188	62.8	142	60.6	29	69.0	83	72	36	2.82	3.39
Wauzeka town	140	110	40.0	91	39.6	9	22.2	30	26	7	2.64	2.96
Dane County	173 484	100 856	49.9	81 649	46.6	13 741	67.4	72 628	51 014	12 097	2.37	2.97
Albion town	726	516	45.5	429	43.8	51	60.8	210	160	55	2.51	2.96
Belleville village (part)	725	511	52.4	407	45.7	75	81.3	214	170	91	2.47	2.96
Berry town	408	327	42.8	295	41.0	16	50.0	81	64	20	2.66	2.98
Black Earth village	514	359	50.7	293	48.8	48	62.5	155	130	62	2.49	3.01
Black Earth town	166	139	38.8	123	39.0	6	-	27	20	7	2.70	2.93
Blooming Grove town	723	457	45.3	373	44.0	70	51.4	266	193	38	2.44	3.05
Blue Mounds village	289	201	62.7	158	58.9	23	82.6	88	72	21	2.45	2.90
Blue Mounds town	291	248	48.8	224	47.3	13	69.2	43	29	11	2.89	3.13
Bristol town	928	781	52.6	701	52.2	42	54.8	147	100	24	2.91	3.16
Brooklyn village (part)	179	149	63.8	123	61.0	18	83.3	30	23	6	2.80	3.07
Burke town	1 148	862	44.5	756	42.1	67	61.2	286	201	49	2.60	2.95
Cambridge village (part)	433	284	50.0	240	46.3	32	78.1	149	130	77	2.32	2.88
Christiana town	468	356	48.6	304	46.7	29	72.4	112	76	38	2.81	3.17
Cottage Grove village	1 427	1 085	62.2	927	60.2	107	75.7	342	230	86	2.83	3.20
Cottage Grove town	1 338	1 118	48.7	1 008	46.8	69	63.8	220	153	36	2.87	3.13
Cross Plains village	1 199	851	55.3	697	52.1	110	75.5	348	273	71	2.56	3.05
Cross Plains town	513	398	46.7	370	47.0	16	43.8	115	89	34	2.77	3.17
Dane village	279	205	59.0	169	58.0	25	64.0	74	46	19	2.86	3.31
Dane town	335	271	48.3	249	47.8	7	57.1	64	41	20	2.89	3.20
Deerfield village	726	528	56.1	435	51.5	63	74.6	198	158	62	2.71	3.17
Deerfield town	486	405	49.9	357	47.9	26	65.4	81	61	23	2.77	3.03

Table 7. **Households and Families: 2000**—Con.

[For information on confidentiality protection, nonsampling error, and definitions, see text]

State County County Subdivision Place	Total households	Family households: Total: Number	Family households: Total: Percent with own children under 18 years	Family households: Married-couple family: Number	Family households: Married-couple family: Percent with own children under 18 years	Family households: Female householder, no husband present: Number	Family households: Female householder, no husband present: Percent with own children under 18 years	Nonfamily households: Total	Nonfamily households: Householder living alone: Total	Nonfamily households: Householder living alone: 65 years and over	Average size: Households	Average size: Families
Dane County—Con.												
DeForest village	2 675	2 001	60.0	1 643	56.7	263	75.7	674	517	192	2.74	3.15
Dunkirk town	760	596	47.0	526	46.2	42	52.4	164	124	41	2.70	3.03
Dunn town	2 079	1 564	41.7	1 364	39.3	116	56.0	515	366	94	2.53	2.87
Edgerton city (part)	14	10	40.0	7	28.6	1	100.0	4	-	-	3.00	2.80
Fitchburg city	8 262	4 821	53.7	3 736	49.8	764	73.7	3 441	2 317	278	2.38	3.00
McFarland village	2 434	1 770	57.3	1 474	54.3	229	73.4	664	524	189	2.63	3.10
Madison city	89 019	42 458	46.3	32 953	42.4	6 943	64.1	46 561	31 441	6 354	2.19	2.87
Madison town	3 152	1 243	51.2	714	44.8	356	72.2	1 909	1 319	112	2.14	3.03
Maple Bluff village	541	408	41.7	377	41.1	23	47.8	133	103	49	2.51	2.88
Marshall village	1 266	929	57.6	735	52.8	143	75.5	337	267	103	2.69	3.14
Mazomanie village	594	427	49.4	333	44.7	66	65.2	167	140	54	2.50	2.94
Mazomanie town	437	341	46.6	306	45.4	21	52.4	96	70	23	2.71	3.06
Medina town	447	362	47.0	324	45.7	24	66.7	85	63	24	2.76	3.07
Middleton city	7 095	3 977	49.9	3 231	45.4	575	73.9	3 118	2 445	508	2.21	2.90
Middleton town	1 572	1 317	53.3	1 215	52.3	64	65.6	255	182	50	2.90	3.17
Monona city	3 768	2 053	43.9	1 633	39.7	309	62.8	1 715	1 393	519	2.12	2.80
Montrose town	418	326	46.0	285	43.5	18	55.6	92	72	13	2.71	3.06
Mount Horeb village	2 228	1 543	56.1	1 272	52.8	211	69.2	685	541	235	2.56	3.07
Oregon village	2 796	2 072	58.7	1 730	55.8	245	75.1	724	569	203	2.66	3.10
Oregon town	1 063	928	54.0	855	53.0	43	67.4	135	91	21	2.96	3.16
Perry town	253	197	43.7	171	46.2	11	27.3	56	39	6	2.65	2.98
Pleasant Springs town	1 099	897	46.2	818	45.2	47	46.8	202	138	56	2.77	3.05
Primrose town	243	193	40.9	174	42.5	9	33.3	50	26	10	2.79	3.05
Rockdale village	89	61	47.5	46	43.5	7	85.7	28	19	5	2.40	2.84
Roxbury town	603	499	47.9	459	47.7	26	34.6	104	90	29	2.80	3.10
Rutland town	689	561	48.7	495	47.9	40	55.0	128	94	27	2.72	2.98
Shorewood Hills village	640	505	46.5	453	45.0	38	68.4	135	115	57	2.59	2.94
Springdale town	570	441	46.0	400	44.0	28	60.7	129	90	21	2.68	3.03
Springfield town	967	771	51.6	703	51.5	37	48.6	196	139	42	2.86	3.20
Stoughton city	4 734	3 185	55.8	2 538	51.7	479	72.9	1 549	1 241	549	2.52	3.06
Sun Prairie city	7 881	5 435	55.5	4 304	51.0	843	76.3	2 446	1 873	586	2.56	3.07
Sun Prairie town	806	654	46.9	581	45.6	38	55.3	152	99	33	2.86	3.11
Vermont town	298	242	48.3	217	46.1	13	69.2	56	38	15	2.82	3.05
Verona city	2 591	1 874	62.2	1 555	59.7	228	73.7	717	560	219	2.68	3.16
Verona town	758	601	44.8	536	42.7	39	74.4	157	119	30	2.69	3.00
Vienna town	461	369	48.0	332	48.2	22	45.5	92	67	22	2.81	3.12
Waunakee village	3 203	2 380	62.3	2 026	59.8	271	79.0	823	646	285	2.76	3.23
Westport town	1 546	1 049	37.3	964	35.8	54	53.7	497	394	118	2.32	2.80
Windsor town	1 880	1 550	50.3	1 349	47.4	134	70.1	330	221	59	2.80	3.05
Windsor CDP	945	747	48.1	633	43.4	80	72.5	198	131	28	2.67	2.95
York town	252	195	41.0	177	41.8	8	25.0	57	43	16	2.79	3.10
Dodge County	31 417	22 313	47.7	18 737	45.1	2 357	63.3	9 104	7 586	3 404	2.56	3.05
Ashippun town	845	671	45.5	605	45.3	38	44.7	174	128	46	2.73	3.05
Beaver Dam city	6 349	4 003	49.7	3 113	45.2	661	67.5	2 346	1 986	873	2.35	2.94
Beaver Dam town	1 301	979	46.0	853	44.2	82	56.1	322	261	101	2.64	3.07
Brownsville village	209	167	47.3	153	46.4	9	55.6	42	37	15	2.73	3.11
Burnett town	330	266	42.5	234	41.5	15	46.7	64	56	28	2.78	3.14
Calamus town	379	297	40.7	254	38.6	22	45.5	82	56	16	2.65	2.95
Chester town	280	211	47.9	190	44.7	12	83.3	69	60	27	2.62	3.08
Clyman village	153	105	51.4	83	48.2	12	66.7	48	40	13	2.54	3.05
Clyman town	290	236	47.5	210	45.2	17	58.8	54	39	16	2.93	3.22
Columbus city (part)	13	10	50.0	5	40.0	4	50.0	3	3	1	2.77	3.20
Elba town	385	307	45.9	266	45.5	25	48.0	78	57	24	2.82	3.13
Emmet town	414	343	50.4	304	50.0	19	57.9	71	47	20	2.95	3.21
Fox Lake city	615	373	44.8	295	41.4	51	64.7	242	202	93	2.34	2.97
Fox Lake town	477	341	28.2	310	26.5	20	50.0	136	107	44	2.40	2.82
Hartford city (part)	3	3	66.7	3	66.7	-	(X)	-	-	-	3.33	3.33
Herman town	394	328	50.6	290	52.8	18	33.3	66	49	23	3.06	3.35
Horicon city	1 474	1 037	49.5	862	46.3	113	69.0	437	374	155	2.56	3.06
Hubbard town	620	480	38.1	423	38.8	35	25.7	140	111	42	2.65	2.99
Hustisford village	472	297	49.8	244	45.5	36	72.2	175	147	73	2.40	3.03
Hustisford town	492	412	41.0	361	39.9	34	55.9	80	61	25	2.80	3.06
Iron Ridge village	360	246	61.8	208	61.1	25	68.0	114	97	34	2.77	3.45
Juneau city	818	555	49.0	461	45.1	60	73.3	263	220	104	2.46	2.99
Kekoskee village	66	51	35.3	42	35.7	4	-	15	15	7	2.56	2.94
Lebanon town	610	474	42.6	420	42.1	33	48.5	136	112	43	2.73	3.12
Leroy town	389	317	43.5	282	43.6	18	33.3	72	62	34	2.87	3.20
Lomira village	846	584	57.4	467	54.0	82	76.8	262	215	72	2.58	3.11
Lomira town	423	337	49.6	305	48.2	16	56.3	86	66	25	2.90	3.28
Lowell village	142	93	57.0	73	54.8	12	66.7	49	39	20	2.58	3.18
Lowell town	433	334	46.1	288	45.8	27	40.7	99	73	25	2.70	3.01
Mayville city	1 988	1 329	50.2	1 099	46.6	152	67.1	659	592	285	2.42	3.02
Neosho village	213	157	60.5	133	58.6	13	61.5	56	40	16	2.78	3.25
Oak Grove town	428	335	40.3	298	38.3	18	55.6	93	77	31	2.63	2.98
Portland town	396	307	46.9	272	46.7	17	41.2	89	62	24	2.79	3.12
Randolph village (part)	497	336	50.9	277	46.9	41	70.7	161	147	85	2.51	3.13
Reeseville village	287	185	53.0	149	49.0	23	78.3	102	86	39	2.45	3.06
Rubicon town	662	544	50.4	489	51.9	31	29.0	118	88	34	3.03	3.35
Shields town	198	158	44.3	135	43.7	7	57.1	40	36	13	2.80	3.16
Theresa village	495	366	46.2	300	43.3	46	58.7	129	102	42	2.53	2.94
Theresa town	364	300	48.0	279	48.4	6	66.7	64	51	22	2.97	3.30
Trenton town	456	378	44.4	343	44.9	18	38.9	78	58	23	2.85	3.14
Watertown city (part)	3 054	2 139	48.3	1 790	45.5	232	62.5	915	770	458	2.52	3.03
Waupun city (part)	2 011	1 313	50.0	1 026	43.2	221	76.5	698	621	291	2.35	2.94
Westford town	551	414	38.2	368	35.9	23	56.5	137	104	31	2.54	2.89
Williamstown town	235	195	39.0	175	40.6	9	22.2	40	32	11	2.75	3.03
Door County	11 828	7 997	39.8	6 867	36.6	763	63.6	3 831	3 322	1 507	2.33	2.84
Baileys Harbor town	483	302	31.1	263	28.5	25	60.0	181	157	61	2.08	2.60
Brussels town	403	303	49.2	266	47.0	18	61.1	100	79	41	2.76	3.19
Clay Banks town	162	121	41.3	110	40.0	5	40.0	41	31	18	2.53	2.91
Egg Harbor village	132	79	20.3	69	18.8	8	25.0	53	50	17	1.89	2.42
Egg Harbor town	491	363	37.5	314	34.7	30	66.7	128	106	34	2.43	2.81

Table 7. **Households and Families: 2000**—Con.

[For information on confidentiality protection, nonsampling error, and definitions, see text]

State County County Subdivision Place	Total households	Family households: Total: Number	Family households: Total: Percent with own children under 18 years	Family households: Married-couple family: Number	Family households: Married-couple family: Percent with own children under 18 years	Family households: Female householder, no husband present: Number	Family households: Female householder, no husband present: Percent with own children under 18 years	Nonfamily households: Total	Nonfamily households: Householder living alone: Total	Nonfamily households: Householder living alone: 65 years and over	Average size: Households	Average size: Families
Door County—Con.												
Ephraim village	161	112	25.9	102	22.5	5	80.0	49	44	23	2.19	2.62
Forestville village	181	120	44.2	101	40.6	14	64.3	61	56	31	2.37	2.92
Forestville town	387	313	49.8	264	47.7	23	52.2	74	64	26	2.81	3.14
Gardner town	493	352	39.8	308	38.3	24	50.0	141	111	46	2.43	2.85
Gibraltar town	475	328	28.7	296	27.7	22	50.0	147	120	39	2.24	2.65
Jacksonport town	304	216	37.0	192	35.4	15	46.7	88	72	30	2.43	2.91
Liberty Grove town	824	590	30.7	530	28.3	51	52.9	234	208	104	2.25	2.69
Nasewaupee town	778	582	37.5	515	34.8	37	59.5	196	168	74	2.41	2.78
Sevastopol town	1 076	825	35.5	737	34.5	50	54.0	251	212	99	2.48	2.84
Sister Bay village	446	225	22.7	205	21.0	16	43.8	221	207	128	1.78	2.45
Sturgeon Bay city	4 048	2 434	47.7	1 946	42.4	363	73.3	1 614	1 418	639	2.26	2.92
Sturgeon Bay town	356	273	36.3	245	33.9	21	52.4	83	70	25	2.43	2.77
Union town	335	260	41.2	231	42.0	18	33.3	75	60	22	2.63	3.00
Washington town	293	199	37.2	173	32.4	18	77.8	94	89	50	2.25	2.79
Douglas County	17 808	11 280	46.1	8 745	40.6	1 800	67.4	6 528	5 315	2 129	2.36	2.93
Amnicon town	364	294	54.1	243	53.9	33	57.6	70	59	16	2.95	3.26
Bennett town	224	174	50.0	155	45.2	10	90.0	50	42	19	2.78	3.18
Brule town	244	166	44.6	137	40.1	18	66.7	78	70	31	2.42	2.97
Cloverland town	94	65	43.1	56	39.3	4	75.0	29	22	9	2.63	3.17
Dairyland town	87	56	21.4	47	19.1	6	-	31	27	11	2.14	2.59
Gordon town	298	189	33.9	157	28.7	16	56.3	109	95	42	2.16	2.68
Hawthorne town	338	265	49.1	217	46.1	21	47.6	73	55	21	2.81	3.11
Highland town	107	89	21.3	78	17.9	6	50.0	18	17	6	2.29	2.43
Lake Nebagamon village	428	295	43.4	254	37.0	27	77.8	133	118	55	2.37	2.85
Lakeside town	226	169	43.8	145	44.1	14	35.7	57	44	19	2.69	3.15
Maple town	277	193	44.6	162	40.7	14	78.6	84	71	28	2.34	2.81
Oakland town	425	336	44.6	287	42.5	33	54.5	89	70	27	2.69	3.03
Oliver village	127	105	53.3	85	47.1	16	87.5	22	16	4	2.82	3.04
Parkland town	463	364	44.0	308	40.3	34	64.7	99	76	24	2.68	2.98
Poplar village	209	153	46.4	143	46.2	5	60.0	56	47	20	2.64	3.14
Solon Springs village	268	157	40.1	133	35.3	17	70.6	111	93	43	2.15	2.81
Solon Springs town	334	241	38.2	212	34.9	23	60.9	93	78	24	2.42	2.85
Summit town	418	301	43.5	262	39.7	19	57.9	117	98	23	2.49	2.93
Superior city	11 609	6 696	48.3	4 791	41.3	1 426	68.8	4 913	3 971	1 617	2.26	2.91
Superior village	209	158	40.5	132	37.1	21	57.1	51	43	23	2.39	2.76
Superior town	764	605	45.0	549	43.2	31	74.2	159	130	39	2.69	3.05
Wascott town	295	209	22.5	192	19.8	6	16.7	86	73	28	2.18	2.57
Dunn County	14 337	9 265	48.5	7 754	45.5	993	67.1	5 072	3 500	1 286	2.57	3.07
Boyceville village	424	269	54.6	198	48.0	53	71.7	155	121	71	2.46	3.08
Colfax village	467	294	49.0	239	43.5	44	70.5	173	153	85	2.31	2.92
Colfax town	318	254	48.4	224	47.3	16	68.8	64	45	15	2.86	3.15
Downing village	98	70	42.9	59	42.4	5	40.0	28	19	10	2.62	3.04
Dunn town	540	390	53.8	331	52.0	33	72.7	150	122	41	2.72	3.22
Eau Galle town	303	230	41.7	199	41.2	19	52.6	73	54	13	2.63	3.01
Elk Mound village	300	226	54.9	162	45.7	49	83.7	74	48	16	2.62	2.95
Elk Mound town	371	291	55.7	255	53.3	21	61.9	80	47	15	2.98	3.32
Grant town	147	116	46.6	106	47.2	5	60.0	31	25	8	2.90	3.27
Hay River town	194	150	48.7	122	50.0	19	42.1	44	38	12	2.81	3.19
Knapp village	186	116	46.6	95	41.1	17	70.6	70	60	29	2.26	2.88
Lucas town	240	185	48.1	150	46.7	18	55.6	55	47	10	2.74	3.11
Menomonie city	5 119	2 371	48.8	1 844	43.9	382	69.9	2 748	1 673	568	2.35	2.95
Menomonie town	1 129	872	48.5	757	46.2	74	68.9	257	193	66	2.81	3.18
Tainter Lake CDP (part)	37	35	51.4	33	48.5	1	100.0	2	1	-	3.24	3.34
New Haven town	243	170	52.4	152	51.3	10	70.0	73	60	30	2.70	3.28
Otter Creek town	166	133	51.1	111	48.6	10	60.0	33	26	7	2.86	3.18
Peru town	83	69	52.2	61	50.8	4	50.0	14	12	5	2.98	3.30
Red Cedar town	593	480	49.6	430	48.4	32	59.4	113	92	28	2.82	3.12
Tainter Lake CDP (part)	48	31	48.4	30	46.7	1	100.0	17	15	5	2.50	3.23
Ridgeland village	123	71	47.9	57	42.1	11	72.7	52	51	32	2.15	2.93
Rock Creek town	286	223	45.3	190	44.7	19	57.9	63	56	24	2.77	3.15
Sand Creek town	230	161	41.0	146	41.1	10	30.0	69	56	28	2.55	3.08
Sheridan town	168	130	48.5	117	46.2	6	66.7	38	28	9	2.88	3.20
Sherman town	272	219	43.4	195	42.1	17	52.9	53	42	18	2.75	3.06
Tainter Lake CDP (part)	25	19	26.3	16	25.0	2	50.0	6	5	2	2.36	2.74
Spring Brook town	468	376	50.8	337	49.3	18	72.2	92	69	20	2.82	3.15
Stanton town	247	196	51.5	169	49.7	17	64.7	51	35	14	2.89	3.20
Tainter town	845	632	41.6	559	37.9	41	70.7	213	163	48	2.50	2.87
Tainter Lake CDP (part)	736	547	39.1	487	35.1	37	70.3	189	143	42	2.43	2.78
Tiffany town	230	177	49.7	154	45.5	13	61.5	53	38	15	2.75	3.10
Weston town	221	170	47.6	150	46.7	10	50.0	51	40	14	2.85	3.26
Wheeler village	134	79	48.1	55	43.6	13	61.5	55	44	20	2.37	2.94
Wilson town	192	145	39.3	130	39.2	7	28.6	47	43	15	2.60	3.06
Eau Claire County	35 822	22 270	48.2	18 111	44.6	3 098	65.7	13 552	9 703	3 627	2.46	3.02
Altoona city	2 844	1 733	51.2	1 308	45.9	325	67.4	1 111	900	417	2.30	2.92
Augusta city	599	376	46.3	285	41.4	70	60.0	223	197	129	2.36	3.01
Bridge Creek town	557	452	48.2	405	46.4	28	57.1	105	86	30	3.31	3.72
Brunswick town	630	490	40.6	426	39.0	38	55.3	140	109	43	2.54	2.85
Clear Creek town	268	216	42.1	187	39.0	16	68.8	52	37	13	2.66	2.91
Drammen town	294	225	45.8	202	43.6	9	77.8	69	53	19	2.71	3.10
Eau Claire city (part)	23 346	13 066	48.9	10 278	44.5	2 159	67.5	10 280	7 078	2 465	2.36	2.98
Fairchild village	210	136	46.3	102	41.2	23	56.5	74	62	32	2.50	3.13
Fairchild town	113	85	45.9	73	46.6	7	42.9	28	27	15	3.11	3.75
Fall Creek village	476	338	46.7	278	43.2	47	63.8	138	119	79	2.47	2.96
Lincoln town	364	293	49.1	260	48.8	18	50.0	71	65	18	2.97	3.33
Ludington town	360	293	43.3	260	42.3	20	55.0	67	51	21	2.77	3.04
Otter Creek town	175	141	50.4	121	48.8	11	45.5	34	28	10	3.03	3.38
Pleasant Valley town	919	779	50.3	715	49.8	35	54.3	140	117	40	2.91	3.17
Seymour town	1 108	863	45.2	765	42.7	55	56.4	245	178	63	2.69	3.02
Seymour CDP	591	432	40.7	374	38.0	32	56.3	159	119	45	2.49	2.88

Table 7. **Households and Families: 2000**—Con.

[For information on confidentiality protection, nonsampling error, and definitions, see text]

State County County Subdivision Place	Total households	Family households: Total: Number	Family households: Total: Percent with own children under 18 years	Family households: Married-couple family: Number	Family households: Married-couple family: Percent with own children under 18 years	Family households: Female householder, no husband present: Number	Family households: Female householder, no husband present: Percent with own children under 18 years	Nonfamily households: Total	Nonfamily households: Householder living alone: Total	Nonfamily households: Householder living alone: 65 years and over	Average size: Households	Average size: Families
Eau Claire County—Con.												
Union town	856	679	42.4	601	41.8	51	47.1	177	123	40	2.79	3.08
Washington town	2 555	1 992	47.7	1 746	45.5	177	63.3	563	444	184	2.68	3.03
Wilson town	148	113	44.2	99	42.4	9	44.4	35	29	9	2.84	3.28
Florence County	2 133	1 441	40.7	1 250	37.7	128	63.3	692	596	266	2.35	2.87
Aurora town	485	341	43.4	287	38.3	35	68.6	144	120	50	2.45	2.90
Commonwealth town	170	125	43.2	109	42.2	13	46.2	45	37	14	2.46	2.89
Fence town	107	61	32.8	54	27.8	6	66.7	46	38	12	2.16	2.87
Fern town	71	48	37.5	40	32.5	6	66.7	23	22	10	2.15	2.67
Florence town	963	638	41.4	552	38.0	58	69.0	325	281	139	2.34	2.88
Homestead town	158	110	43.6	99	47.5	6	16.7	48	42	15	2.39	2.92
Long Lake town	91	63	23.8	60	23.3	1	-	28	25	13	2.16	2.59
Tipler town	88	55	34.5	49	32.7	3	66.7	33	31	13	2.27	2.85
Fond du Lac County	36 931	25 467	47.5	21 321	44.8	2 863	64.4	11 464	9 377	3 998	2.52	3.04
Alto town	344	307	54.1	292	54.5	7	57.1	37	31	13	3.21	3.44
Ashford town	641	498	43.2	444	41.7	31	54.8	143	108	33	2.77	3.14
Auburn town	732	604	46.9	555	46.3	25	48.0	128	95	29	2.83	3.11
Brandon village	342	259	53.3	227	51.5	25	64.0	83	75	38	2.67	3.14
Byron town	538	448	44.0	392	43.9	30	46.7	90	70	29	2.88	3.17
Calumet town	562	424	39.6	378	38.9	23	43.5	138	116	45	2.61	3.03
Campbellsport village	710	475	48.6	390	45.1	63	65.1	235	191	85	2.53	2.99
Eden village	264	182	51.1	155	51.0	19	57.9	82	66	27	2.60	3.16
Eden town	337	276	42.4	245	42.9	18	27.8	61	51	16	2.91	3.23
Eldorado town	490	421	44.7	382	43.7	21	52.4	69	60	30	2.95	3.21
Empire town	910	786	46.3	722	46.0	39	53.8	124	104	40	2.88	3.12
Fairwater village	139	105	43.8	94	41.5	10	70.0	34	30	14	2.52	2.94
Fond du Lac city	16 638	10 285	49.5	8 046	45.0	1 627	68.8	6 353	5 149	2 087	2.38	3.00
Fond du Lac town	789	598	40.0	539	39.1	32	56.3	191	162	72	2.57	2.99
Forest town	397	307	45.3	278	46.0	20	30.0	90	75	37	2.79	3.22
Friendship town	971	690	42.8	580	38.6	68	64.7	281	214	75	2.48	2.90
Lamartine town	581	461	42.3	413	41.4	29	55.2	120	92	33	2.78	3.13
Marshfield town	373	304	47.4	291	48.1	6	16.7	69	60	22	2.82	3.19
Metomen town	239	201	49.3	183	49.2	14	50.0	38	31	17	2.97	3.23
Mount Calvary village	199	141	51.8	124	46.8	13	92.3	58	50	25	2.50	2.99
North Fond du Lac village	1 789	1 289	49.3	1 036	45.7	174	65.5	500	412	164	2.53	2.97
Oakfield village	370	283	51.6	235	48.9	29	65.5	87	74	40	2.74	3.15
Oakfield town	252	203	51.2	189	50.3	7	57.1	49	42	20	3.04	3.46
Osceola town	701	510	41.0	450	38.7	35	62.9	191	150	61	2.57	3.01
Ripon city	2 922	1 759	47.5	1 425	43.9	255	65.5	1 163	993	498	2.26	2.93
Ripon town	507	400	48.0	353	49.3	27	37.0	107	87	38	2.72	3.08
Rosendale village	325	262	52.3	231	51.5	21	52.4	63	45	24	2.84	3.15
Rosendale town	284	223	43.5	193	44.6	15	46.7	61	46	20	2.76	3.11
St. Cloud village	184	130	49.2	117	48.7	9	44.4	54	41	24	2.70	3.25
Springvale town	270	206	42.7	181	43.1	10	50.0	64	55	20	2.69	3.15
Taycheedah town	1 319	1 105	44.3	1 016	44.0	56	48.2	214	180	83	2.78	3.06
Waupun city (part)	1 340	917	46.0	787	43.1	89	61.8	423	370	213	2.44	2.99
Waupun town	472	408	47.3	378	47.6	16	43.8	64	52	26	2.93	3.18
Forest County	4 043	2 768	42.6	2 183	36.1	398	69.6	1 275	1 141	532	2.39	2.89
Alvin town	96	63	19.0	54	14.8	3	66.7	33	29	17	1.94	2.37
Argonne town	194	136	51.5	114	51.8	8	50.0	58	48	20	2.74	3.35
Armstrong Creek town	207	125	42.4	108	41.7	11	45.5	82	73	50	2.24	2.90
Blackwell town	45	32	37.5	26	34.6	3	33.3	13	13	3	2.38	2.94
Caswell town	41	28	46.4	23	39.1	3	100.0	13	12	6	2.49	2.96
Crandon city	803	489	52.6	346	43.6	118	73.7	314	292	130	2.29	2.96
Crandon town	238	177	48.0	150	45.3	20	65.0	61	53	24	2.58	3.03
Freedom town	158	116	28.4	105	27.6	3	66.7	42	34	16	2.38	2.78
Hiles town	199	143	18.2	126	13.5	7	57.1	56	54	29	2.03	2.40
Laona town	564	396	45.7	322	41.6	54	66.7	168	153	74	2.42	2.91
Lincoln town	404	298	38.9	240	32.1	42	71.4	106	88	39	2.49	2.85
Nashville town	485	343	40.5	258	30.2	53	75.5	142	123	42	2.39	2.79
Popple River town	37	25	16.0	24	16.7	1	-	12	11	5	2.14	2.64
Ross town	75	55	21.8	49	16.3	1	100.0	20	19	11	2.23	2.60
Wabeno town	497	342	48.8	238	39.1	71	69.0	155	139	66	2.54	3.07
Grant County	18 465	12 399	45.5	10 361	42.5	1 376	62.6	6 066	4 810	2 233	2.51	3.03
Bagley village	157	107	32.7	90	24.4	13	76.9	50	45	18	2.16	2.63
Beetown town	261	209	45.9	182	45.6	15	40.0	52	43	17	2.81	3.14
Bloomington village	308	199	39.7	171	36.3	13	61.5	109	96	57	2.28	2.84
Bloomington town	130	100	54.0	87	57.5	9	44.4	30	24	11	3.07	3.61
Blue River village	183	117	47.0	91	44.0	17	64.7	66	61	33	2.34	2.97
Boscobel city	1 174	753	50.3	544	43.6	161	68.3	421	355	193	2.39	2.96
Boscobel town	190	124	33.9	110	30.9	5	60.0	66	60	30	2.28	2.80
Cassville village	488	302	42.4	241	35.7	45	66.7	186	172	102	2.22	2.82
Cassville town	185	135	48.9	117	46.2	10	70.0	50	44	19	2.63	3.14
Castle Rock town	112	86	47.7	74	50.0	5	40.0	26	20	6	2.80	3.14
Clifton town	108	78	51.3	72	50.0	5	80.0	30	22	8	2.81	3.36
Cuba City city (part)	786	510	46.9	426	42.7	57	68.4	276	246	124	2.35	2.96
Dickeyville village	420	299	39.5	264	35.6	29	72.4	121	107	45	2.48	2.96
Ellenboro town	191	159	50.9	134	48.5	16	68.8	32	20	6	3.15	3.42
Fennimore city	1 021	623	45.9	498	39.4	99	72.7	398	327	172	2.27	2.88
Fennimore town	199	157	42.7	138	43.5	15	40.0	42	25	11	3.01	3.27
Glen Haven town	185	144	40.3	124	41.9	11	36.4	41	35	16	2.65	3.06
Harrison town	176	148	45.9	133	42.9	7	85.7	28	21	7	2.82	3.06
Hazel Green village (part)	467	325	45.8	259	41.7	48	56.3	142	125	57	2.48	2.99
Hazel Green town	301	243	46.9	220	45.9	19	52.6	58	48	20	2.93	3.30
Hickory Grove town	146	113	46.9	106	46.2	3	66.7	33	27	6	3.03	3.45
Jamestown town	753	599	44.1	530	42.6	43	55.8	154	120	43	2.76	3.10
Lancaster city	1 706	1 080	44.6	901	40.5	136	63.2	626	542	308	2.31	2.93
Liberty town	189	147	53.1	132	50.8	8	75.0	42	37	15	2.92	3.37
Lima town	237	191	49.2	172	49.4	11	54.5	46	33	9	3.04	3.39
Little Grant town	93	71	52.1	65	53.8	3	33.3	22	15	5	2.76	3.15
Livingston village (part)	249	158	43.0	132	40.9	18	50.0	91	83	44	2.35	2.99

Table 7. **Households and Families: 2000**—Con.

[For information on confidentiality protection, nonsampling error, and definitions, see text]

State County County Subdivision Place	Total households	Family households: Total: Number	Family households: Total: Percent with own children under 18 years	Family households: Married-couple family: Number	Family households: Married-couple family: Percent with own children under 18 years	Family households: Female householder, no husband present: Number	Family households: Female householder, no husband present: Percent with own children under 18 years	Nonfamily households: Total	Nonfamily households: Householder living alone: Total	Nonfamily households: Householder living alone: 65 years and over	Average size: Households	Average size: Families
Grant County—Con.												
Marion town	180	149	54.4	127	52.0	12	66.7	31	22	3	2.87	3.11
Millville town	63	46	43.5	43	41.9	2	50.0	17	15	5	2.33	2.76
Montfort village (part)	230	161	54.0	120	47.5	29	75.9	69	55	31	2.62	3.13
Mount Hope village	80	50	48.0	41	48.8	6	33.3	30	27	16	2.33	3.00
Mount Hope town	84	61	41.0	55	43.6	3	-	23	17	9	2.68	3.18
Mount Ida town	187	148	45.3	131	42.7	5	60.0	39	32	16	2.80	3.14
Muscoda village (part)	573	360	45.8	269	41.6	60	58.3	213	188	93	2.28	2.87
Muscoda town	251	181	47.5	147	44.9	19	68.4	70	58	21	2.69	3.13
North Lancaster town	164	142	56.3	128	56.3	4	50.0	22	17	8	3.14	3.35
Paris town	264	211	50.7	183	48.1	14	57.1	53	40	13	2.84	3.19
Patch Grove village	65	46	45.7	43	46.5	2	50.0	19	14	10	2.55	3.04
Patch Grove town	135	106	48.1	98	50.0	2	50.0	29	21	8	2.89	3.25
Platteville city	3 312	1 691	43.4	1 326	39.5	265	65.3	1 621	1 066	430	2.31	2.86
Platteville town	475	378	42.9	328	38.7	32	75.0	97	76	22	2.81	3.11
Potosi village	302	199	44.7	172	41.9	18	50.0	103	93	55	2.35	2.96
Potosi town	299	232	46.6	203	47.3	15	33.3	67	52	13	2.78	3.16
Smelser town	268	219	42.0	195	40.5	16	56.3	49	42	16	2.82	3.12
South Lancaster town	234	180	47.8	156	44.9	11	63.6	54	34	12	2.84	3.17
Tennyson village	139	103	42.7	97	44.3	6	16.7	36	33	13	2.66	3.16
Waterloo town	210	165	38.8	145	41.4	13	23.1	45	37	7	2.65	3.01
Watterstown town	134	100	48.0	83	45.8	6	50.0	34	29	13	2.70	3.07
Wingville town	126	100	55.0	92	54.3	3	66.7	26	19	8	3.13	3.56
Woodman village	45	25	44.0	22	45.5	2	-	20	19	12	2.13	3.00
Woodman town	75	57	36.8	48	31.3	-	(X)	18	16	8	2.59	2.95
Wyalusing town	155	112	37.5	96	36.5	10	40.0	43	35	9	2.39	2.81
Green County	13 212	9 215	48.3	7 708	44.8	995	66.6	3 997	3 298	1 484	2.51	3.01
Adams town	165	122	50.0	116	48.3	3	100.0	43	35	10	2.81	3.30
Albany village	468	311	54.7	251	52.2	37	64.9	157	119	52	2.54	3.09
Albany town	279	227	44.1	204	42.6	11	45.5	52	40	16	2.75	3.04
Belleville village (part)	39	30	53.3	23	47.8	3	100.0	9	8	3	2.64	3.00
Brodhead city	1 301	877	49.4	674	44.4	140	65.0	424	367	166	2.43	2.96
Brooklyn village (part)	164	107	49.5	84	48.8	13	38.5	57	41	24	2.52	3.10
Brooklyn town	341	274	46.0	238	43.7	17	58.8	67	49	14	2.77	3.05
Browntown village	100	77	41.6	63	34.9	9	77.8	23	18	7	2.52	2.82
Cadiz town	327	251	45.8	216	44.4	19	52.6	76	62	22	2.63	3.02
Clarno town	393	303	46.5	272	45.6	19	52.6	90	65	22	2.72	3.06
Decatur town	587	502	47.4	446	44.8	31	67.7	85	63	24	2.86	3.09
Exeter town	453	370	47.3	332	44.9	21	66.7	83	53	14	2.78	3.04
Jefferson town	422	341	50.1	290	49.3	27	55.6	81	64	33	2.87	3.22
Jordan town	200	159	50.3	146	48.6	7	57.1	41	32	13	2.89	3.28
Monroe city	4 710	2 824	48.4	2 217	42.7	442	69.7	1 886	1 624	777	2.25	2.91
Monroe town	358	304	45.7	277	44.4	14	57.1	54	40	15	2.83	3.04
Monticello village	498	311	46.0	265	43.0	30	70.0	187	164	75	2.30	2.95
Mount Pleasant town	188	151	51.0	131	49.6	9	55.6	37	27	9	2.91	3.25
New Glarus village	862	561	49.7	445	44.3	93	74.2	301	249	140	2.34	2.91
New Glarus town	329	273	50.5	251	49.0	13	61.5	56	41	12	2.87	3.15
Spring Grove town	290	244	48.8	218	48.2	14	42.9	46	33	11	2.97	3.21
Sylvester town	289	243	45.7	227	43.2	9	66.7	46	39	11	2.80	3.06
Washington town	233	178	48.3	161	46.0	6	66.7	55	37	11	2.68	3.02
York town	216	175	47.4	161	46.0	8	75.0	41	28	3	2.80	3.03
Green Lake County	7 703	5 322	42.6	4 510	40.2	533	54.8	2 381	2 079	1 066	2.43	2.96
Berlin city (part)	2 134	1 403	47.8	1 104	43.6	203	63.1	731	643	324	2.39	2.96
Berlin town	423	343	45.2	303	43.9	23	56.5	80	69	35	2.71	3.04
Brooklyn town	794	576	38.7	518	37.6	40	50.0	218	177	81	2.40	2.82
Green Lake city	523	300	35.7	255	31.4	37	59.5	223	199	105	2.04	2.71
Green Lake town	538	400	26.3	360	25.6	25	32.0	138	120	68	2.32	2.71
Kingston village	123	83	41.0	62	35.5	14	50.0	40	34	19	2.34	2.86
Kingston town	287	228	50.0	202	49.5	15	40.0	59	48	21	3.14	3.60
Mackford town	210	167	46.7	151	45.7	10	50.0	43	39	14	2.79	3.17
Manchester town	289	228	49.1	198	48.0	13	46.2	61	52	26	2.93	3.37
Markesan city	590	380	47.9	322	43.5	37	75.7	210	193	115	2.34	2.98
Marquette village	69	53	28.3	44	29.5	7	28.6	16	13	7	2.45	2.75
Marquette town	197	127	44.9	106	46.2	11	18.2	70	58	26	2.44	3.06
Princeton city	576	353	43.9	280	42.5	50	52.0	223	197	125	2.30	2.97
Princeton town	650	462	36.8	406	36.2	36	41.7	188	163	65	2.37	2.81
St. Marie town	135	98	41.8	89	39.3	6	66.7	37	36	16	2.53	3.02
Seneca town	165	121	40.5	110	40.9	6	-	44	38	19	2.57	3.02
Iowa County	8 764	6 210	48.9	5 212	46.8	666	59.6	2 554	2 127	883	2.56	3.06
Arena village	256	182	53.3	138	47.8	26	73.1	74	63	25	2.68	3.14
Arena town	545	419	41.3	370	41.1	29	31.0	126	97	31	2.65	3.00
Avoca village	257	159	47.2	111	39.6	34	67.6	98	83	40	2.37	2.99
Barneveld village	396	298	57.4	239	56.1	35	62.9	98	88	36	2.72	3.16
Blanchardville village (part)	65	38	42.1	34	44.1	4	25.0	27	25	12	2.25	3.00
Brigham town	335	263	46.4	244	45.9	13	53.8	72	58	20	2.70	3.05
Clyde town	127	91	44.0	75	44.0	10	50.0	36	27	9	2.54	2.92
Cobb village	188	121	47.9	110	46.4	8	62.5	67	59	27	2.35	3.02
Dodgeville city	1 751	1 132	51.2	901	47.2	184	66.3	619	541	232	2.34	2.96
Dodgeville town	510	396	45.5	355	44.8	22	63.6	114	89	27	2.76	3.15
Eden town	135	112	54.5	101	53.5	4	50.0	23	18	7	2.94	3.23
Highland village	348	229	45.0	190	44.2	31	41.9	119	102	63	2.44	3.03
Highland town	278	224	46.9	190	48.4	15	26.7	54	45	18	2.85	3.21
Hollandale village	121	75	49.3	62	51.6	6	33.3	46	39	26	2.34	2.99
Linden village	223	158	60.1	124	57.3	23	73.9	65	53	22	2.76	3.32
Linden town	295	213	48.8	183	49.7	20	40.0	82	66	23	2.70	3.18
Livingston village (part)	3	3	66.7	3	66.7	-	(X)	-	-	-	4.33	4.33
Mifflin town	201	163	58.9	149	57.7	5	80.0	38	32	20	3.07	3.47
Mineral Point city	1 092	693	46.6	557	42.4	97	64.9	399	333	144	2.33	2.91
Mineral Point town	303	252	52.0	223	52.0	15	46.7	51	42	9	2.86	3.14
Montfort village (part)	22	19	42.1	19	42.1	-	(X)	3	3	3	2.73	3.00
Moscow town	208	173	46.2	162	46.3	5	40.0	35	27	10	2.86	3.15
Muscoda village (part)	37	25	64.0	17	58.8	7	71.4	12	8	2	2.59	3.12

Table 7. **Households and Families: 2000**—Con.

[For information on confidentiality protection, nonsampling error, and definitions, see text]

State County County Subdivision Place	Total households	Family households: Total: Number	Family households: Total: Percent with own children under 18 years	Family households: Married-couple family: Number	Family households: Married-couple family: Percent with own children under 18 years	Family households: Female householder, no husband present: Number	Family households: Female householder, no husband present: Percent with own children under 18 years	Nonfamily households: Total	Nonfamily households: Householder living alone: Total	Nonfamily households: Householder living alone: 65 years and over	Average size: Households	Average size: Families
Iowa County—Con.												
Pulaski town	135	102	52.0	87	50.6	8	62.5	33	25	12	2.82	3.22
Rewey village	118	72	58.3	56	58.9	11	63.6	46	36	10	2.64	3.49
Ridgeway village	274	180	51.7	139	47.5	30	60.0	94	75	26	2.49	3.04
Ridgeway town	211	167	45.5	145	44.8	10	70.0	44	34	9	2.72	3.05
Waldwick town	185	144	38.9	131	38.2	8	25.0	41	31	14	2.66	3.03
Wyoming town	145	107	39.3	97	36.1	6	66.7	38	28	6	2.47	2.81
Iron County	3 083	1 960	34.8	1 634	31.8	217	51.2	1 123	986	504	2.19	2.74
Anderson town	28	17	41.2	17	41.2	-	(X)	11	10	4	2.18	2.88
Carey town	75	55	49.1	48	50.0	5	40.0	20	19	10	2.55	3.09
Gurney town	60	51	37.3	50	36.0	1	100.0	9	8	3	2.63	2.90
Hurley city	830	458	37.3	346	32.4	77	51.9	372	331	173	2.06	2.72
Kimball town	216	158	40.5	134	38.8	18	44.4	58	51	24	2.50	2.96
Knight town	122	81	34.6	59	33.9	14	28.6	41	36	22	2.33	2.86
Mercer town	820	519	27.9	450	24.9	47	55.3	301	258	135	2.11	2.63
Montreal city	378	231	47.2	186	42.5	33	63.6	147	130	62	2.22	2.86
Oma town	156	110	30.0	101	27.7	5	40.0	46	38	14	2.28	2.72
Pence town	84	57	40.4	48	39.6	5	60.0	27	21	18	2.36	2.79
Saxon town	148	105	38.1	87	35.6	9	44.4	43	38	18	2.36	2.82
Sherman town	166	118	14.4	108	15.7	3	-	48	46	21	2.02	2.41
Jackson County	7 070	4 835	45.3	3 917	41.4	611	63.0	2 235	1 853	831	2.49	3.00
Adams town	485	353	37.1	295	35.6	39	43.6	132	100	32	2.47	2.84
Albion town	413	312	48.4	273	46.2	28	60.7	101	86	34	2.65	3.04
Alma town	344	266	49.2	224	46.4	20	70.0	78	63	23	2.71	3.08
Alma Center village	191	123	42.3	103	37.9	14	71.4	68	56	37	2.34	2.86
Bear Bluff town	49	34	52.9	30	46.7	2	100.0	15	12	2	2.61	3.15
Black River Falls city	1 563	887	45.4	678	38.6	159	67.9	676	594	306	2.15	2.82
Brockway town	613	400	54.3	271	48.0	95	62.1	213	169	55	2.61	3.19
City Point town	83	54	25.9	50	24.0	2	50.0	29	25	15	2.28	2.83
Cleveland town	169	117	41.0	96	40.6	8	50.0	52	41	20	2.59	3.09
Curran town	127	103	47.6	93	47.3	5	60.0	24	20	9	2.88	3.19
Franklin town	129	94	41.5	76	36.8	8	62.5	35	31	9	2.52	2.96
Garden Valley town	147	111	47.7	103	48.5	5	20.0	36	31	10	2.76	3.23
Garfield town	180	132	50.0	115	47.8	11	63.6	48	29	6	2.75	3.16
Hixton village	203	117	44.4	98	41.8	11	54.5	86	71	38	2.20	2.89
Hixton town	214	166	48.8	129	39.5	24	83.3	48	31	12	2.86	3.18
Irving town	216	163	52.1	143	49.7	8	75.0	53	41	18	2.79	3.24
Knapp town	113	90	36.7	82	35.4	4	50.0	23	18	5	2.43	2.73
Komensky town	108	87	56.3	41	51.2	31	71.0	21	15	4	3.39	3.72
Manchester town	265	197	37.6	174	37.9	18	27.8	68	52	20	2.57	2.94
Melrose village	218	140	45.0	116	45.7	19	42.1	78	67	43	2.43	3.06
Melrose town	153	121	46.3	104	47.1	7	57.1	32	27	11	2.63	2.97
Merrillan village	253	152	44.7	114	37.7	27	59.3	101	92	43	2.31	2.97
Millston town	69	37	27.0	30	23.3	2	50.0	32	28	10	1.97	2.62
North Bend town	145	108	41.7	94	43.6	9	33.3	37	28	10	2.74	3.18
Northfield town	224	181	32.0	157	28.0	12	75.0	43	38	19	2.42	2.70
Springfield town	187	152	49.3	133	46.6	14	78.6	35	26	11	3.03	3.36
Taylor village	209	138	50.7	95	38.9	29	82.8	71	62	29	2.45	2.91
Jefferson County	28 205	19 894	47.1	16 510	44.3	2 313	62.9	8 311	6 661	2 701	2.55	3.02
Aztalan town	530	433	40.0	380	39.2	26	46.2	97	78	33	2.73	2.99
Cambridge village (part)	37	19	57.9	13	53.8	4	50.0	18	10	3	2.35	3.05
Cold Spring town	269	223	42.2	199	41.7	16	56.3	46	36	14	2.79	3.03
Concord town	757	599	39.6	533	38.5	38	44.7	158	128	46	2.67	3.01
Farmington town	541	442	44.3	388	42.3	30	43.3	99	76	24	2.77	3.04
Helenville CDP (part)	2	1	-	1	-	-	(X)	1	1	-	2.00	3.00
Fort Atkinson city	4 760	3 070	48.7	2 486	44.9	439	68.8	1 690	1 400	603	2.40	2.96
Hebron town	391	304	51.3	265	50.6	23	47.8	87	70	28	2.86	3.24
Hebron CDP	87	64	51.6	57	45.6	2	100.0	23	19	10	2.79	3.23
Rome CDP (part)	-	-	(X)	-	(X)	-	(X)	-	-	-	-	-
Ixonia town	1 047	865	42.4	760	41.7	62	45.2	182	146	52	2.77	3.05
Ixonia CDP	237	181	49.2	148	44.6	17	58.8	56	44	16	2.71	3.10
Lake Lac La Belle CDP	302	261	40.2	236	41.1	17	35.3	41	35	16	2.76	2.97
Jefferson city	2 816	1 818	47.9	1 430	42.9	287	69.7	998	798	338	2.41	2.96
Jefferson town	759	590	38.5	525	38.5	31	35.5	169	125	47	2.67	2.98
Helenville CDP (part)	72	53	50.9	48	50.0	3	66.7	19	11	6	3.07	3.53
Rome CDP (part)	2	2	-	2	-	-	(X)	-	-	-	3.00	3.00
Johnson Creek village	624	423	52.2	329	46.2	59	79.7	201	148	61	2.53	3.01
Koshkonong town	1 249	965	43.0	844	41.1	72	52.8	284	217	97	2.69	3.02
Lake Koshkonong CDP (part)	258	181	39.2	160	35.0	12	50.0	77	54	14	2.55	2.93
Lake Mills city	1 924	1 289	50.4	1 078	48.5	153	59.5	635	516	250	2.49	3.05
Lake Mills town	720	559	45.3	494	44.1	35	57.1	161	126	41	2.66	3.01
Milford town	391	306	40.8	265	40.4	18	33.3	85	67	16	2.70	3.03
Oakland town	1 236	878	46.5	758	45.1	85	55.3	358	287	97	2.54	3.01
Lake Ripley CDP	656	444	46.2	377	44.6	50	54.0	212	167	53	2.44	2.95
Palmyra village	689	476	51.5	371	46.4	73	65.8	213	169	71	2.56	3.03
Palmyra town	435	325	35.7	276	34.1	29	48.3	110	87	26	2.63	3.02
Sullivan village	298	185	48.6	147	46.3	20	60.0	113	91	29	2.31	2.92
Sullivan town	819	609	42.4	517	40.2	64	59.4	210	160	53	2.59	2.98
Rome CDP (part)	218	166	38.6	145	35.9	13	53.8	52	41	12	2.61	2.98
Sumner town	370	259	36.3	222	33.8	17	41.2	111	86	50	2.44	2.85
Lake Koshkonong CDP (part)	234	158	34.2	134	31.3	11	36.4	76	57	34	2.40	2.82
Waterloo city	1 242	844	53.0	682	50.6	116	63.8	398	311	126	2.56	3.10
Waterloo town	299	238	44.1	214	43.9	11	54.5	61	41	19	2.76	3.09
Watertown city (part)	4 968	3 426	51.5	2 715	47.9	528	66.9	1 542	1 278	513	2.57	3.10
Watertown town	684	548	41.4	485	41.4	34	44.1	136	108	47	2.72	3.03
Whitewater city (part)	350	201	60.7	134	56.7	43	79.1	149	102	17	2.47	3.13
Juneau County	9 696	6 701	43.9	5 382	39.8	853	63.2	2 995	2 525	1 191	2.47	2.96
Armenia town	267	191	39.8	152	36.8	23	47.8	76	63	24	2.61	3.08
Camp Douglas village	242	155	54.8	119	50.4	27	70.4	87	73	39	2.45	3.08
Clearfield town	296	221	33.9	191	30.9	17	52.9	75	61	23	2.49	2.82
Cutler town	119	82	41.5	71	39.4	8	62.5	37	34	16	2.37	2.87

Table 7. **Households and Families: 2000**—Con.

[For information on confidentiality protection, nonsampling error, and definitions, see text]

State County County Subdivision Place	Total households	Family households: Total: Number	Family households: Total: Percent with own children under 18 years	Family households: Married-couple family: Number	Family households: Married-couple family: Percent with own children under 18 years	Family households: Female householder, no husband present: Number	Family households: Female householder, no husband present: Percent with own children under 18 years	Nonfamily households: Total	Nonfamily households: Householder living alone: Total	Nonfamily households: Householder living alone: 65 years and over	Average size: Households	Average size: Families
Juneau County—Con.												
Elroy city	632	396	50.3	308	45.8	60	73.3	236	202	95	2.36	2.97
Finley town	33	25	44.0	22	40.9	2	100.0	8	5	1	2.55	2.88
Fountain town	194	156	42.3	130	43.1	17	29.4	38	30	9	2.72	3.01
Germantown town	535	386	27.2	322	21.4	42	61.9	149	126	57	2.19	2.52
Hustler village	48	22	36.4	18	27.8	3	66.7	26	23	18	2.02	2.91
Kildare town	216	151	39.1	116	37.9	18	33.3	65	53	17	2.51	2.97
Kingston town	22	18	33.3	16	31.3	1	-	4	3	1	2.64	2.89
Lemonweir town	679	513	45.4	417	42.9	53	58.5	166	136	52	2.60	2.98
Lindina town	263	200	49.0	178	47.2	10	90.0	63	52	28	2.78	3.20
Lisbon town	388	292	48.6	246	45.5	25	72.0	96	84	37	2.63	3.05
Lyndon town	440	332	49.1	261	44.8	47	61.7	108	82	23	2.77	3.11
Lyndon Station village	213	129	41.1	94	35.1	20	60.0	84	72	36	2.15	2.72
Marion town	184	132	36.4	110	31.8	15	60.0	52	46	17	2.35	2.75
Mauston city	1 585	964	47.8	714	41.5	187	65.2	621	531	296	2.28	2.89
Necedah village	359	237	56.1	175	49.1	42	71.4	122	107	47	2.43	3.05
Necedah town	776	584	43.3	488	41.2	53	60.4	192	167	77	2.74	3.19
New Lisbon city	617	384	44.8	293	37.9	62	67.7	233	199	90	2.33	2.93
Orange town	221	155	34.8	130	32.3	8	50.0	66	51	27	2.48	2.94
Plymouth town	244	184	36.4	166	36.1	11	45.5	60	48	20	2.62	3.04
Seven Mile Creek town	136	99	43.4	78	41.0	8	75.0	37	26	12	2.71	3.06
Summit town	236	179	45.3	155	43.2	15	60.0	57	49	22	2.64	3.05
Union Center village	94	60	40.0	45	37.8	13	46.2	34	30	17	2.20	2.77
Wonewoc village	369	225	45.8	165	36.4	44	72.7	144	130	70	2.23	2.82
Wonewoc town	288	229	40.6	202	38.1	22	63.6	59	42	20	2.72	3.03
Kenosha County	56 057	38 451	50.8	29 561	47.5	6 468	64.4	17 606	14 269	5 083	2.60	3.13
Brighton town	504	402	44.5	351	43.3	26	46.2	102	78	27	2.88	3.20
Bristol town	1 715	1 261	45.8	1 076	44.9	131	54.2	454	383	169	2.65	3.10
Lake Shangrila CDP (part)	103	76	44.7	64	40.6	8	50.0	27	25	13	2.56	3.05
Genoa City village (part)	-	-	(X)	-	(X)	-	(X)	-	-	-	-	-
Kenosha city	34 411	22 546	52.1	16 214	47.7	4 775	65.8	11 865	9 772	3 556	2.54	3.13
Paddock Lake village	1 056	804	55.6	641	53.8	113	67.3	252	189	64	2.84	3.24
Paris town	535	435	40.2	368	37.2	46	56.5	100	81	22	2.75	3.03
Pleasant Prairie village	5 819	4 394	49.0	3 785	47.9	389	56.3	1 425	1 105	441	2.73	3.15
Randall town	1 031	831	49.5	717	49.4	81	51.9	200	156	65	2.84	3.15
Powers Lake CDP (part)	344	259	51.4	218	51.4	29	55.2	85	65	31	2.71	3.10
Salem town	3 529	2 653	53.4	2 185	51.3	318	66.0	876	663	185	2.79	3.21
Camp Lake CDP	1 149	875	57.1	717	55.8	110	61.8	274	220	55	2.83	3.25
Lake Shangrila CDP (part)	196	139	43.2	108	39.8	23	52.2	57	40	11	2.63	3.06
Silver Lake village	876	613	57.3	473	54.3	99	67.7	263	209	82	2.67	3.21
Somers town	3 399	2 228	43.0	1 882	40.8	212	57.1	1 171	933	222	2.45	3.00
Twin Lakes village	1 973	1 391	49.7	1 144	46.1	163	67.5	582	450	164	2.58	3.05
Wheatland town	1 209	893	48.7	725	46.9	115	60.9	316	250	86	2.72	3.15
Powers Lake CDP (part)	31	24	33.3	18	27.8	4	75.0	7	7	1	2.39	2.75
Kewaunee County	7 623	5 548	46.0	4 753	44.5	504	56.7	2 075	1 788	901	2.61	3.10
Ahnapee town	371	278	42.8	251	41.8	13	61.5	93	72	33	2.63	3.01
Algoma city	1 493	900	39.9	735	35.5	114	57.9	593	530	283	2.19	2.85
Carlton town	363	283	42.0	252	42.5	15	40.0	80	71	32	2.75	3.18
Casco village	227	163	48.5	137	46.7	16	62.5	64	57	29	2.52	3.01
Casco town	385	329	44.4	283	44.9	26	38.5	56	48	20	2.98	3.19
Franklin town	338	270	48.1	229	48.0	22	59.1	68	50	22	2.95	3.30
Kewaunee city	1 149	737	46.0	610	44.9	88	47.7	412	374	202	2.34	2.97
Lincoln town	334	264	51.1	233	50.2	19	63.2	70	58	34	2.87	3.23
Luxemburg village	719	524	54.2	428	50.2	71	73.2	195	163	75	2.63	3.11
Luxemburg town	445	383	53.3	344	52.9	23	56.5	62	49	24	3.15	3.41
Montpelier town	482	382	47.6	339	47.2	22	50.0	100	89	45	2.84	3.25
Pierce town	329	262	42.0	222	38.7	25	68.0	67	55	17	2.72	3.05
Red River town	528	420	42.9	378	42.3	28	42.9	108	84	47	2.79	3.14
West Kewaunee town	460	353	47.0	312	46.8	22	63.6	107	88	38	2.80	3.24
La Crosse County	41 599	25 599	48.5	20 807	45.0	3 486	66.3	16 000	11 805	4 084	2.45	3.02
Bangor village	524	391	51.4	335	50.4	34	64.7	133	112	56	2.65	3.10
Bangor town	216	165	44.2	145	43.4	14	50.0	51	38	17	2.70	3.08
Barre town	347	275	54.9	232	51.7	26	80.8	72	59	18	2.92	3.29
Burns town	349	276	43.1	234	42.3	19	52.6	73	54	18	2.81	3.09
Campbell town	1 754	1 266	43.4	1 064	40.6	137	62.0	488	379	115	2.51	2.93
French Island CDP	1 754	1 266	43.4	1 064	40.6	137	62.0	488	379	115	2.51	2.93
Farmington town	664	505	43.8	439	40.5	35	71.4	159	124	51	2.61	2.96
Greenfield town	549	434	50.0	385	47.8	26	65.4	115	84	23	2.80	3.16
Hamilton town	697	585	52.5	540	51.1	25	80.0	112	68	26	3.02	3.26
Holland town	1 014	869	54.4	785	53.2	54	66.7	145	108	27	3.00	3.23
Brice Prairie CDP (part)	-	-	(X)	-	(X)	-	(X)	-	-	-	-	-
Holmen village	2 258	1 699	58.1	1 383	53.9	246	77.6	559	438	131	2.74	3.17
La Crosse city	21 110	10 214	45.5	7 625	39.9	1 969	64.2	10 896	7 809	2 740	2.23	2.93
Medary town	530	406	49.0	363	47.9	23	60.9	124	92	18	2.76	3.14
Onalaska city	5 893	4 035	49.4	3 359	45.7	504	69.2	1 858	1 440	436	2.50	3.00
Onalaska town	1 777	1 504	51.8	1 345	50.9	91	61.5	273	202	57	2.93	3.17
Brice Prairie CDP (part)	654	516	52.1	450	51.8	38	57.9	138	104	33	2.76	3.08
Rockland village (part)	212	166	53.0	140	51.4	16	75.0	46	40	17	2.82	3.20
Shelby town	1 771	1 397	44.5	1 258	43.6	106	50.9	374	318	137	2.65	3.00
Washington town	228	182	48.9	168	48.2	3	66.7	46	38	22	2.83	3.21
West Salem village	1 706	1 230	57.5	1 007	53.6	158	78.5	476	402	175	2.61	3.09
Lafayette County	6 211	4 378	47.3	3 663	45.5	470	57.2	1 833	1 575	812	2.57	3.10
Argyle village	343	214	48.1	168	46.4	32	56.3	129	107	58	2.40	3.01
Argyle town	178	146	41.1	129	39.5	7	28.6	32	26	8	2.69	2.97
Belmont village	377	245	37.1	196	32.7	35	45.7	132	113	65	2.31	2.90
Belmont town	249	187	52.9	147	49.7	26	69.2	62	48	12	2.70	3.11
Benton village	393	261	45.2	216	44.0	29	44.8	132	113	54	2.48	3.09
Benton town	159	131	47.3	119	47.1	9	55.6	28	24	8	2.95	3.28
Blanchard town	96	75	45.3	69	44.9	3	-	21	16	9	2.72	3.04
Blanchardville village (part)	281	169	49.1	142	47.2	21	66.7	112	99	47	2.35	3.07
Cuba City city (part)	75	59	42.4	57	40.4	1	100.0	16	10	9	2.81	3.15

Table 7. **Households and Families: 2000**—Con.

[For information on confidentiality protection, nonsampling error, and definitions, see text]

State County County Subdivision Place	Total households	Family households: Total: Number	Family households: Total: Percent with own children under 18 years	Family households: Married-couple family: Number	Family households: Married-couple family: Percent with own children under 18 years	Family households: Female householder, no husband present: Number	Family households: Female householder, no husband present: Percent with own children under 18 years	Nonfamily households: Total	Nonfamily households: Householder living alone: Total	Nonfamily households: Householder living alone: 65 years and over	Average size: Households	Average size: Families
Lafayette County—Con.												
Darlington city	985	639	48.4	508	43.3	109	67.0	346	316	185	2.35	2.96
Darlington town	266	196	51.0	175	49.1	14	57.1	70	59	37	2.80	3.31
Elk Grove town	145	113	55.8	91	61.5	9	33.3	32	28	11	3.19	3.72
Fayette town	138	100	51.0	88	48.9	4	75.0	38	30	11	2.65	3.18
Gratiot village	97	72	43.1	53	43.4	15	40.0	25	23	15	2.60	2.97
Gratiot town	237	180	51.7	162	49.4	9	66.7	57	52	27	2.74	3.19
Hazel Green village (part)	5	4	25.0	4	25.0	-	(X)	1	1	-	2.40	2.75
Kendall town	110	89	47.2	74	45.9	7	85.7	21	15	7	2.91	3.24
Lamont town	94	77	44.2	69	46.4	4	50.0	17	12	9	2.84	3.14
Monticello town	51	39	46.2	33	45.5	-	(X)	12	9	5	2.90	3.31
New Diggings town	176	127	44.1	105	42.9	7	57.1	49	42	20	2.69	3.21
Seymour town	118	97	56.7	85	56.5	3	66.7	21	19	6	3.08	3.45
Shullsburg city	527	336	45.5	269	43.9	57	54.4	191	171	94	2.33	2.97
Shullsburg town	136	103	41.7	88	43.2	9	33.3	33	26	11	2.68	3.06
South Wayne village	203	126	48.4	101	47.5	15	46.7	77	67	41	2.38	3.03
Wayne town	176	139	48.9	119	47.9	11	72.7	37	30	9	2.82	3.17
White Oak Springs town	35	25	56.0	22	54.5	1	100.0	10	8	3	2.77	3.32
Willow Springs town	230	179	45.8	159	45.3	11	54.5	51	47	21	2.75	3.18
Wiota town	331	250	48.8	215	47.4	22	59.1	81	64	30	2.69	3.12
Langlade County	8 452	5 819	42.7	4 792	39.2	689	62.7	2 633	2 260	1 147	2.42	2.93
Ackley town	202	154	40.3	131	40.5	13	30.8	48	38	21	2.52	2.87
Ainsworth town	255	176	28.4	146	24.7	16	43.8	79	64	32	2.24	2.64
Antigo city	3 630	2 221	47.8	1 669	41.4	424	70.8	1 409	1 238	657	2.29	2.93
Antigo town	550	452	40.9	386	42.0	32	31.3	98	78	43	2.70	2.97
Elcho town	613	398	26.9	345	24.1	31	48.4	215	185	92	2.15	2.64
Evergreen town	181	135	39.3	116	37.1	10	50.0	46	42	24	2.59	3.05
Langlade town	208	147	28.6	132	25.8	8	50.0	61	48	24	2.27	2.66
Neva town	360	290	46.6	262	45.8	19	57.9	70	60	25	2.76	3.12
Norwood town	332	253	53.0	224	51.8	18	66.7	79	64	39	2.77	3.21
Parrish town	41	35	25.7	29	27.6	3	33.3	6	4	1	2.63	2.77
Peck town	136	102	37.3	92	38.0	3	66.7	34	28	15	2.60	2.98
Polar town	354	281	48.4	241	44.8	23	69.6	73	63	26	2.81	3.17
Price town	92	73	45.2	62	43.5	5	80.0	19	15	9	2.64	2.89
Rolling town	512	415	49.2	365	49.0	30	53.3	97	76	32	2.84	3.13
Summit town	66	51	33.3	42	33.3	5	20.0	15	15	6	2.55	2.96
Upham town	319	220	27.3	194	25.8	16	31.3	99	86	28	2.16	2.59
Vilas town	97	65	44.6	58	46.6	3	33.3	32	27	11	2.57	3.23
White Lake village	136	96	49.0	73	41.1	18	72.2	40	34	15	2.42	2.92
Wolf River town	368	255	31.4	225	27.1	12	41.7	113	95	47	2.31	2.76
Lincoln County	11 721	8 230	44.7	6 842	40.9	949	62.6	3 491	2 992	1 420	2.46	2.94
Birch town	179	135	48.1	121	45.5	9	66.7	44	40	12	2.65	3.10
Bradley town	1 094	802	36.5	718	34.1	53	60.4	292	256	122	2.35	2.75
Corning town	299	247	44.1	208	43.3	18	44.4	52	40	12	2.76	3.04
Harding town	129	105	38.1	95	37.9	3	33.3	24	18	4	2.59	2.83
Harrison town	314	243	40.7	225	38.7	7	57.1	71	57	25	2.53	2.85
King town	362	270	29.3	248	28.2	11	27.3	92	83	42	2.33	2.71
Merrill city	4 183	2 631	49.3	1 973	43.0	496	67.5	1 552	1 351	736	2.34	2.96
Merrill town	1 125	896	45.6	787	43.2	74	62.2	229	186	59	2.65	2.96
Pine River town	673	566	45.6	503	43.7	36	55.6	107	83	23	2.79	3.04
Rock Falls town	231	177	36.2	164	36.0	7	28.6	54	43	11	2.59	2.96
Russell town	271	194	46.4	160	41.3	21	71.4	77	64	27	2.56	2.99
Schley town	356	264	44.3	226	42.9	15	66.7	92	81	26	2.55	2.97
Scott town	458	387	43.4	345	42.9	20	30.0	71	58	20	2.81	3.05
Skanawan town	141	99	44.4	90	43.3	3	66.7	42	37	11	2.51	3.04
Somo town	57	38	23.7	36	25.0	2	-	19	16	7	2.12	2.61
Tomahawk city	1 527	958	48.2	750	43.7	160	59.4	569	497	248	2.36	2.99
Tomahawk town	192	126	34.1	109	30.3	10	70.0	66	53	18	2.29	2.79
Wilson town	130	92	30.4	84	28.6	4	50.0	38	29	17	2.30	2.64
Manitowoc County	32 721	22 364	46.1	18 683	43.2	2 440	63.4	10 357	8 784	3 950	2.49	3.04
Cato town	548	458	43.2	402	44.3	31	35.5	90	75	31	2.95	3.24
Centerville town	239	197	43.7	170	46.5	8	12.5	42	36	11	2.98	3.32
Cleveland village	536	385	44.7	349	43.3	22	63.6	151	125	51	2.54	3.02
Cooperstown town	474	401	50.1	365	49.3	22	45.5	73	57	23	2.96	3.21
Eaton town	270	216	48.6	188	51.6	10	50.0	54	42	20	2.82	3.20
Francis Creek village	266	187	52.4	156	50.6	21	66.7	79	69	35	2.56	3.09
Franklin town	469	355	47.3	307	45.9	27	51.9	114	93	27	2.76	3.19
Gibson town	471	375	49.3	332	47.3	17	70.6	96	75	26	2.87	3.23
Kellnersville village	157	103	47.6	82	46.3	15	53.3	54	49	24	2.38	3.02
Kiel city (part)	1 287	843	49.8	721	47.6	87	63.2	444	391	192	2.43	3.06
Kossuth town	752	578	44.3	516	43.2	27	59.3	174	144	54	2.70	3.12
Liberty town	456	379	43.5	351	43.0	16	56.3	77	62	34	2.82	3.11
Manitowoc city	14 235	8 811	46.2	6 981	41.4	1 297	66.7	5 424	4 633	2 082	2.32	2.96
Manitowoc town	420	318	40.9	278	40.6	24	45.8	102	81	31	2.55	2.93
Manitowoc Rapids town	809	669	41.3	619	40.5	27	51.9	140	114	49	2.78	3.08
Maple Grove town	287	228	48.7	205	49.3	8	37.5	59	48	19	2.97	3.38
Maribel village	99	73	54.8	62	51.6	9	77.8	26	23	16	2.67	3.04
Meeme town	531	432	46.5	384	46.4	30	46.7	99	86	42	2.90	3.26
Mishicot village	582	405	42.2	341	37.8	45	71.1	177	155	70	2.44	2.98
Mishicot town	474	384	52.1	344	51.7	18	55.6	90	71	21	2.97	3.32
Newton town	795	631	43.3	572	43.2	36	52.8	164	139	48	2.78	3.15
Reedsville village	471	322	45.3	266	43.6	39	56.4	149	132	59	2.50	3.07
Rockland town	308	255	46.7	231	48.9	13	15.4	53	42	18	2.91	3.23
St. Nazianz village	296	197	52.8	158	51.3	20	65.0	99	76	32	2.50	3.09
Schleswig town	697	550	45.3	506	44.9	19	36.8	147	115	57	2.73	3.09
Two Creeks town	184	151	45.0	125	47.2	14	28.6	33	26	13	2.99	3.28
Two Rivers city	5 221	3 413	47.0	2 757	42.7	464	66.8	1 808	1 535	735	2.40	2.98
Two Rivers town	734	584	35.8	531	34.5	24	54.2	150	127	48	2.57	2.90
Valders village	375	258	53.9	209	49.8	31	64.5	117	106	50	2.52	3.10
Whitelaw village	278	206	44.7	175	42.9	19	57.9	72	57	32	2.62	3.02

Table 7. **Households and Families: 2000**—Con.

[For information on confidentiality protection, nonsampling error, and definitions, see text]

State County County Subdivision Place	Total households	Family households: Total: Number	Family households: Total: Percent with own children under 18 years	Family households: Married-couple family: Number	Family households: Married-couple family: Percent with own children under 18 years	Family households: Female householder, no husband present: Number	Family households: Female householder, no husband present: Percent with own children under 18 years	Nonfamily households: Total	Nonfamily households: Householder living alone: Total	Nonfamily households: Householder living alone: 65 years and over	Average size: Households	Average size: Families
Marathon County	47 702	33 849	47.9	28 580	45.6	3 513	63.2	13 853	11 278	4 531	2.60	3.11
Abbotsford city (part)	208	134	42.5	90	35.6	24	66.7	74	65	25	2.33	2.90
Athens village	443	299	49.5	252	48.0	31	64.5	144	129	75	2.47	3.08
Bergen town	228	193	39.9	178	40.4	5	40.0	35	33	10	2.70	2.95
Berlin town	313	257	45.5	231	45.5	13	53.8	56	52	21	2.83	3.19
Bern town	170	149	44.3	134	43.3	7	42.9	21	14	7	3.31	3.54
Bevent town	405	320	46.9	288	47.2	18	55.6	85	71	34	2.78	3.15
Birnamwood village (part)	3	3	66.7	1	100.0	2	50.0	-	-	-	3.33	3.33
Brighton town	197	160	54.4	145	54.5	8	75.0	37	27	4	3.10	3.46
Brokaw village	47	24	33.3	18	22.2	3	66.7	23	18	10	2.28	2.92
Cassel town	271	223	52.5	205	53.7	9	33.3	48	41	17	3.10	3.49
Cleveland town	396	335	47.2	290	46.6	24	58.3	61	41	15	2.93	3.12
Colby city (part)	199	130	49.2	103	40.8	18	88.9	69	60	38	2.31	2.78
Day town	357	294	44.9	254	46.9	20	35.0	63	54	30	2.87	3.18
Dorchester village (part)	1	1	100.0	1	100.0	-	(X)	-	-	-	4.00	4.00
Easton town	383	312	42.3	286	42.3	11	54.5	71	62	26	2.77	3.11
Eau Pleine town	275	222	47.3	193	48.2	11	54.5	53	49	21	2.73	3.07
Edgar village	542	377	51.5	313	47.9	40	65.0	165	136	62	2.56	3.10
Elderon village	77	55	49.1	45	42.2	3	66.7	22	16	7	2.45	2.91
Elderon town	224	162	46.3	147	46.3	12	33.3	62	52	15	2.53	3.03
Emmet town	269	229	50.7	200	53.0	14	42.9	40	31	14	3.13	3.41
Fenwood village	61	47	51.1	41	48.8	3	66.7	14	12	9	2.85	3.32
Frankfort town	213	174	48.3	161	49.7	7	28.6	39	30	9	3.06	3.42
Franzen town	193	146	43.8	130	45.4	11	27.3	47	40	16	2.62	3.05
Green Valley town	192	150	38.0	134	39.6	6	33.3	42	37	13	2.68	3.07
Guenther town	114	83	42.2	71	47.9	5	-	31	20	6	2.65	3.13
Halsey town	192	168	56.0	146	61.0	10	10.0	24	21	7	3.36	3.61
Hamburg town	285	243	54.7	220	55.0	11	54.5	42	32	13	3.19	3.47
Harrison town	143	118	48.3	98	50.0	8	62.5	25	20	7	2.92	3.25
Hatley village	185	133	48.1	114	47.4	10	60.0	52	36	16	2.57	2.97
Hewitt town	195	159	40.3	141	42.6	7	42.9	36	26	12	2.79	3.06
Holton town	297	240	51.7	216	51.4	13	53.8	57	48	15	3.05	3.45
Hull town	256	211	48.8	190	48.4	7	71.4	45	35	11	3.02	3.34
Johnson town	299	246	54.5	217	53.5	8	75.0	53	47	25	3.32	3.69
Knowlton town	657	510	36.9	458	34.7	24	50.0	147	111	31	2.57	2.89
Kronenwetter town	1 884	1 538	51.8	1 363	49.7	112	70.5	346	255	77	2.83	3.12
Evergreen CDP	1 228	1 016	56.0	895	53.3	80	78.8	212	145	28	2.91	3.18
McMillan town	611	522	52.7	478	51.5	26	73.1	89	77	33	2.93	3.20
Maine town	842	722	44.2	647	43.1	43	48.8	120	91	43	2.86	3.08
Marathon town	365	306	49.7	285	49.1	17	64.7	59	53	21	2.97	3.31
Marathon City village	632	448	50.4	391	48.3	42	71.4	184	159	62	2.58	3.14
Marshfield city (part)	181	114	39.5	104	35.6	7	71.4	67	54	25	2.30	2.86
Mosinee city	1 635	1 111	50.8	883	46.7	157	70.1	524	439	202	2.47	3.00
Mosinee town	760	617	48.5	551	47.2	36	66.7	143	111	34	2.82	3.10
Norrie town	342	273	47.6	239	46.0	14	57.1	69	57	29	2.82	3.14
Plover town	229	184	49.5	164	50.0	12	41.7	45	36	18	3.00	3.40
Reid town	434	345	46.7	303	45.2	26	69.2	89	70	29	2.74	3.08
Rib Falls town	302	255	49.4	229	50.7	11	54.5	47	40	17	3.00	3.29
Rib Mountain town	2 697	2 206	48.3	2 033	47.3	114	60.5	491	386	149	2.78	3.08
Rib Mountain CDP (part)	2 192	1 770	45.8	1 626	44.8	98	56.1	422	336	139	2.71	3.03
Rietbrock town	289	244	52.0	217	53.5	7	42.9	45	37	15	3.21	3.50
Ringle town	473	406	47.5	363	46.6	28	57.1	67	46	18	2.98	3.20
Rothschild village	1 922	1 407	47.1	1 205	44.7	145	62.1	515	421	167	2.56	3.01
Schofield city	965	552	41.3	422	35.8	92	60.9	413	332	111	2.19	2.86
Spencer village	800	530	47.9	435	44.8	71	63.4	270	231	110	2.42	2.99
Spencer town	475	378	53.4	320	50.9	29	75.9	97	73	23	2.82	3.15
Stettin town	805	654	41.4	595	40.3	38	52.6	151	118	55	2.72	3.01
Rib Mountain CDP (part)	19	12	50.0	10	50.0	1	100.0	7	5	2	2.79	3.50
Stratford village	603	413	50.8	348	47.1	46	76.1	190	155	76	2.50	3.06
Texas town	608	493	42.6	433	42.7	38	36.8	115	97	43	2.80	3.14
Unity village (part)	85	57	47.4	49	44.9	6	83.3	28	22	11	2.41	2.98
Wausau city	15 678	9 336	46.7	7 314	42.4	1 489	63.1	6 342	5 274	2 211	2.37	3.08
Wausau town	796	664	40.4	596	39.6	33	57.6	132	105	48	2.77	3.03
Weston village	4 572	3 214	54.1	2 585	49.8	450	72.9	1 358	1 014	261	2.61	3.10
Weston town	179	152	42.8	139	43.9	9	33.3	27	19	9	2.87	3.12
Wien town	248	201	42.3	178	42.7	12	33.3	47	40	13	2.87	3.21
Marinette County	17 585	11 840	42.7	9 922	39.1	1 300	63.0	5 745	4 978	2 344	2.38	2.92
Amberg town	395	243	34.2	201	28.9	20	60.0	152	139	65	2.16	2.76
Athelstane town	270	179	23.5	147	20.4	23	39.1	91	81	31	2.23	2.72
Beaver town	444	315	40.3	269	38.7	31	48.4	129	106	53	2.53	2.99
Beecher town	334	227	33.5	200	28.5	17	76.5	107	88	37	2.34	2.81
Coleman village	316	199	43.7	162	37.7	28	75.0	117	103	51	2.26	2.85
Crivitz village	406	239	49.8	180	41.7	45	73.3	167	146	87	2.23	2.90
Dunbar town	274	195	36.9	180	35.0	4	50.0	79	65	31	2.54	3.00
Goodman town	360	240	32.5	218	29.4	12	58.3	120	101	53	2.28	2.75
Grover town	633	497	43.3	448	44.0	32	40.6	136	117	56	2.73	3.12
Lake town	418	319	37.6	279	35.8	23	47.8	99	84	36	2.55	2.93
Marinette city	5 095	2 973	49.2	2 264	43.4	528	69.7	2 122	1 867	889	2.24	2.94
Middle Inlet town	366	246	32.5	219	31.5	18	33.3	120	101	46	2.27	2.77
Niagara city	760	495	49.7	385	46.8	74	56.8	265	236	127	2.39	3.01
Niagara town	348	263	49.4	237	48.5	12	66.7	85	68	28	2.66	3.09
Pembine town	429	294	37.1	253	34.8	21	47.6	135	121	57	2.41	2.94
Peshtigo city	1 315	880	49.1	721	44.2	112	75.9	435	377	198	2.39	2.92
Peshtigo town	1 416	1 123	42.7	1 028	41.4	65	55.4	293	245	92	2.61	2.94
Porterfield town	770	604	42.7	531	41.6	40	45.0	166	136	48	2.59	2.91
Pound village	149	90	53.3	72	45.8	13	76.9	59	46	19	2.38	3.11
Pound town	499	387	46.5	347	45.5	24	58.3	112	99	38	2.74	3.16
Silver Cliff town	216	158	26.6	150	26.0	2	50.0	58	54	22	2.45	2.92
Stephenson town	1 369	956	28.3	821	25.1	79	50.6	413	350	153	2.23	2.63
Wagner town	283	214	41.1	193	40.4	13	38.5	69	60	30	2.55	2.98
Wausaukee village	251	150	48.0	108	39.8	34	64.7	101	90	51	2.27	2.97
Wausaukee town	469	354	39.8	309	37.5	30	60.0	115	98	46	2.55	2.93

Table 7. **Households and Families: 2000**—Con.

[For information on confidentiality protection, nonsampling error, and definitions, see text]

State County County Subdivision Place	Total households	Family households: Total: Number	Family households: Total: Percent with own children under 18 years	Family households: Married-couple family: Number	Family households: Married-couple family: Percent with own children under 18 years	Family households: Female householder, no husband present: Number	Family households: Female householder, no husband present: Percent with own children under 18 years	Nonfamily households: Total	Nonfamily households: Householder living alone: Total	Nonfamily households: Householder living alone: 65 years and over	Average size: Households	Average size: Families
Marquette County	5 986	4 167	38.7	3 516	35.2	404	60.1	1 819	1 523	739	2.41	2.86
Buffalo town	412	307	43.3	252	42.9	28	42.9	105	72	28	2.63	2.99
Crystal Lake town	231	168	22.0	154	16.9	8	62.5	63	48	25	2.22	2.50
Douglas town	301	229	34.1	188	33.0	22	45.5	72	58	24	2.55	2.88
Endeavor village	153	112	64.3	79	58.2	25	80.0	41	37	12	2.88	3.41
Harris town	294	211	39.3	188	36.7	16	68.8	83	65	30	2.48	2.89
Mecan town	321	218	29.4	196	28.1	13	46.2	103	83	49	2.26	2.72
Montello city	591	348	47.4	281	46.6	47	55.3	243	220	119	2.25	2.96
Montello town	443	318	34.0	263	27.4	31	67.7	125	110	45	2.31	2.70
Moundville town	209	159	47.2	133	44.4	13	53.8	50	39	20	2.69	3.03
Neshkoro village	185	130	36.9	108	34.3	13	61.5	55	48	26	2.32	2.78
Neshkoro town	258	198	28.8	183	26.8	9	55.6	60	50	28	2.31	2.63
Newton town	215	155	33.5	135	34.8	14	28.6	60	52	20	2.56	3.03
Oxford village	223	137	50.4	107	44.9	21	71.4	86	75	46	2.40	3.10
Oxford town	337	245	41.2	218	38.5	15	60.0	92	70	30	2.55	2.93
Packwaukee town	563	378	30.4	320	27.5	32	50.0	185	153	67	2.28	2.76
Shields town	194	131	29.0	116	25.0	9	55.6	63	49	18	2.35	2.74
Springfield town	273	188	36.7	172	37.2	8	50.0	85	76	35	2.30	2.82
Westfield village	504	325	53.5	235	45.1	67	76.1	179	162	92	2.38	2.96
Westfield town	279	210	35.2	188	31.4	13	61.5	69	56	25	2.46	2.74
Menominee County	1 345	1 065	53.3	572	44.1	358	63.7	280	222	86	3.35	3.66
Menominee town	1 345	1 065	53.3	572	44.1	358	63.7	280	222	86	3.35	3.66
Keshena CDP	353	296	69.3	110	60.0	143	76.2	57	49	23	3.85	4.07
Legend Lake CDP	538	402	38.6	280	31.8	81	54.3	136	108	40	2.85	3.20
Middle Village CDP (part)	13	9	55.6	5	40.0	3	66.7	4	3	2	3.38	4.22
Neopit CDP	226	189	59.3	77	58.4	86	55.8	37	27	8	3.65	3.83
Zoar CDP	29	24	66.7	15	86.7	6	33.3	5	4	1	4.28	4.42
Milwaukee County	377 729	225 046	49.5	147 500	43.7	61 497	64.0	152 683	124 613	40 376	2.43	3.13
Bayside village (part)	1 732	1 295	41.9	1 163	40.7	94	53.2	437	400	184	2.45	2.89
Brown Deer village	5 134	3 249	40.4	2 709	38.5	399	51.4	1 885	1 603	583	2.27	2.87
Cudahy city	7 888	4 894	45.1	3 673	41.1	915	59.1	2 994	2 565	1 006	2.32	2.94
Fox Point village	2 825	1 990	43.4	1 763	42.5	171	53.8	835	770	391	2.39	2.93
Franklin city	10 602	7 700	46.6	6 699	45.6	705	55.5	2 902	2 388	732	2.58	3.06
Glendale city	5 772	3 517	39.8	2 887	37.2	476	52.9	2 255	1 938	934	2.20	2.84
Greendale village	6 011	4 208	39.6	3 517	36.5	527	58.4	1 803	1 616	803	2.38	2.88
Greenfield city	15 697	9 163	38.6	7 428	36.6	1 258	47.9	6 534	5 439	2 266	2.20	2.87
Hales Corners village	3 260	2 123	42.0	1 755	40.7	278	48.2	1 137	949	412	2.35	2.93
Milwaukee city (part)	232 188	135 189	52.4	74 794	44.5	48 918	65.9	96 999	77 772	22 158	2.50	3.25
Oak Creek city	11 239	7 525	49.7	6 337	48.2	798	60.7	3 714	2 844	782	2.52	3.10
River Hills village	590	494	39.9	459	39.7	22	31.8	96	75	28	2.76	3.02
St. Francis city	4 050	2 159	40.9	1 660	38.1	353	49.6	1 891	1 654	561	2.11	2.88
Shorewood village	6 539	3 328	49.7	2 670	46.3	516	66.9	3 211	2 585	806	2.08	2.87
South Milwaukee city	8 694	5 620	46.7	4 333	43.4	930	59.9	3 074	2 615	970	2.40	3.00
Wauwatosa city	20 388	12 314	46.9	10 193	45.9	1 612	53.1	8 074	6 905	3 146	2.27	2.96
West Allis city	27 604	15 367	45.8	11 361	41.8	2 928	59.8	12 237	10 295	3 877	2.19	2.92
West Milwaukee village	2 059	892	50.8	567	45.3	217	61.8	1 167	950	276	2.03	2.96
Whitefish Bay village	5 457	4 019	54.5	3 532	54.1	380	57.6	1 438	1 250	461	2.59	3.09
Monroe County	15 399	10 790	49.2	8 734	45.7	1 349	67.2	4 609	3 853	1 644	2.60	3.11
Adrian town	231	188	56.9	165	58.2	12	41.7	43	36	13	2.95	3.32
Angelo town	465	361	46.5	303	45.5	39	56.4	104	86	31	2.72	3.06
Byron town	501	385	47.5	321	43.9	39	61.5	116	90	23	2.78	3.15
Cashton village	415	272	51.1	217	45.6	37	81.1	143	129	71	2.41	2.99
Clifton town	191	163	52.8	147	53.1	3	66.7	28	24	10	3.63	3.99
Glendale town	216	169	42.6	154	42.2	6	66.7	47	39	19	2.68	3.05
Grant town	173	131	44.3	111	45.0	12	41.7	42	37	12	2.72	3.12
Greenfield town	236	192	42.7	179	41.9	7	14.3	44	40	20	2.64	2.99
Jefferson town	227	188	58.5	169	59.8	8	37.5	39	34	15	3.52	3.94
Kendall village	200	126	49.2	106	46.2	11	54.5	74	66	35	2.33	2.98
Lafayette town	106	75	44.0	68	42.6	4	75.0	31	26	4	2.53	3.05
La Grange town	641	532	46.8	464	43.8	41	70.7	109	84	37	2.75	2.99
Leon town	301	247	48.6	218	45.9	18	72.2	54	44	16	2.85	3.17
Lincoln town	318	235	51.9	198	49.5	23	69.6	83	68	18	2.60	3.07
Little Falls town	506	384	44.3	335	42.7	17	58.8	122	102	48	2.62	3.02
Melvina village	38	25	48.0	18	33.3	4	75.0	13	12	4	2.45	3.12
New Lyme town	57	42	33.3	39	33.3	1	100.0	15	10	2	2.47	2.74
Norwalk village	219	148	47.3	111	48.6	17	52.9	71	61	38	2.98	3.46
Oakdale village	112	73	47.9	53	41.5	11	72.7	39	26	10	2.65	3.07
Oakdale town	233	195	50.8	177	49.2	10	80.0	38	30	15	2.91	3.16
Portland town	249	188	43.6	164	43.3	10	60.0	61	53	30	2.76	3.20
Ridgeville town	159	131	50.4	108	48.1	13	69.2	28	24	7	3.09	3.39
Rockland village (part)	1	1	-	1	-	-	(X)	-	-	-	3.00	3.00
Scott town	41	30	43.3	27	40.7	1	100.0	11	8	4	2.85	3.37
Sheldon town	190	157	58.0	138	58.0	13	61.5	33	29	9	3.59	4.02
Sparta city	3 583	2 219	49.5	1 598	42.2	450	68.7	1 364	1 134	454	2.35	2.93
Sparta town	925	746	45.3	666	44.6	49	55.1	179	132	54	2.82	3.12
Tomah city	3 451	2 098	52.2	1 559	45.6	392	73.2	1 353	1 158	519	2.31	2.96
Tomah town	428	338	46.2	302	44.4	25	60.0	90	76	33	2.79	3.17
Warrens village	113	76	43.4	54	46.3	15	46.7	37	28	15	2.53	3.07
Wellington town	185	153	48.4	136	47.1	10	70.0	32	28	10	2.94	3.29
Wells town	180	149	49.0	124	46.8	13	61.5	31	24	6	2.94	3.19
Wilton village	214	122	57.4	85	56.5	21	57.1	92	81	43	2.43	3.19
Wilton town	238	211	53.1	187	54.5	13	53.8	27	20	8	3.89	4.14
Wyeville village	56	40	42.5	32	43.8	4	25.0	16	14	11	2.61	3.15
Oconto County	13 979	10 046	44.8	8 479	41.3	958	64.4	3 933	3 283	1 492	2.52	2.97
Abrams town	652	495	46.3	431	44.8	43	55.8	157	125	43	2.69	3.06
Bagley town	136	92	38.0	84	33.3	5	80.0	44	39	19	2.45	3.00
Brazeau town	602	434	31.8	383	29.8	24	50.0	168	152	78	2.34	2.76
Breed town	268	195	36.9	174	33.9	11	72.7	73	61	26	2.45	2.90
Chase town	683	570	58.2	509	56.4	32	81.3	113	80	34	3.05	3.34
Doty town	120	87	21.8	81	19.8	2	-	33	28	15	2.08	2.38
Gillett city	515	329	51.7	257	46.7	52	65.4	186	166	89	2.38	3.02

Table 7. **Households and Families: 2000**—Con.

[For information on confidentiality protection, nonsampling error, and definitions, see text]

State County County Subdivision Place	Total households	Family households: Total: Number	Family households: Total: Percent with own children under 18 years	Family households: Married-couple family: Number	Family households: Married-couple family: Percent with own children under 18 years	Family households: Female householder, no husband present: Number	Family households: Female householder, no husband present: Percent with own children under 18 years	Nonfamily households: Total	Nonfamily households: Householder living alone: Total	Nonfamily households: Householder living alone: 65 years and over	Average size: Households	Average size: Families
Oconto County—Con.												
Gillett town	404	313	43.5	280	41.4	18	55.6	91	77	37	2.69	3.07
How town	207	153	43.8	142	42.3	6	83.3	54	46	19	2.72	3.24
Lakewood town	399	282	31.9	254	28.3	13	61.5	117	105	52	2.19	2.60
Lena village	216	140	47.9	96	39.6	27	74.1	76	59	22	2.36	2.86
Lena town	289	219	45.2	183	44.8	23	56.5	70	58	17	2.63	3.05
Little River town	407	294	46.9	251	43.0	24	66.7	113	91	37	2.62	3.08
Little Suamico town	1 358	1 107	51.9	965	51.4	83	54.2	251	185	56	2.85	3.14
Maple Valley town	267	199	41.7	175	38.9	15	46.7	68	56	29	2.51	2.90
Morgan town	321	250	45.2	224	43.3	13	46.2	71	61	26	2.75	3.12
Mountain town	380	248	33.9	210	31.0	22	50.0	132	114	61	2.26	2.76
Oconto city	1 870	1 221	50.9	918	44.3	215	69.8	649	548	281	2.44	2.99
Oconto town	454	366	44.0	312	42.3	27	48.1	88	76	31	2.76	3.07
Oconto Falls city	1 166	719	52.7	543	46.4	122	69.7	447	380	185	2.35	2.97
Oconto Falls town	434	330	44.8	289	41.9	24	58.3	104	80	29	2.62	3.00
Pensaukee town	471	352	40.9	301	38.2	22	77.3	119	96	33	2.58	2.95
Pulaski village (part)	1	1	-	1	-	-	(X)	-	-	-	2.00	2.00
Riverview town	415	276	19.2	247	15.4	17	35.3	139	123	55	2.00	2.37
Spruce town	349	254	43.3	216	40.3	22	63.6	95	81	42	2.50	2.93
Stiles town	578	422	46.0	360	41.7	30	80.0	156	124	49	2.53	2.95
Suring village	252	148	50.7	110	40.9	25	80.0	104	93	50	2.17	2.81
Townsend town	436	314	23.9	277	20.2	22	54.5	122	105	52	2.21	2.55
Underhill town	329	236	41.9	206	39.8	19	68.4	93	74	25	2.57	3.03
Oneida County	15 333	10 493	39.5	8 867	35.6	1 086	62.2	4 840	4 050	1 841	2.34	2.82
Cassian town	402	323	32.2	283	29.3	17	70.6	79	61	25	2.39	2.65
Crescent town	797	609	43.0	523	40.9	52	53.8	188	143	47	2.59	2.95
Enterprise town	124	90	27.8	81	24.7	4	50.0	34	28	9	2.21	2.59
Hazelhurst town	528	415	34.0	381	32.0	22	54.5	113	93	34	2.40	2.70
Lake Tomahawk town	475	318	32.7	273	28.2	31	61.3	157	131	55	2.18	2.60
Little Rice town	138	94	37.2	83	37.3	7	42.9	44	36	14	2.28	2.72
Lynne town	92	64	28.1	59	27.1	2	-	28	23	9	2.28	2.72
Minocqua town	2 189	1 489	32.8	1 314	29.7	120	57.5	700	604	290	2.22	2.68
Monico town	128	100	56.0	81	55.6	9	66.7	28	24	10	2.84	3.22
Newbold town	1 114	822	38.1	746	34.9	50	72.0	292	223	88	2.43	2.81
Nokomis town	556	433	36.7	385	33.5	28	60.7	123	101	43	2.45	2.77
Pelican town	1 167	820	44.5	696	41.2	81	60.5	347	293	124	2.49	2.97
Piehl town	39	26	46.2	22	45.5	2	-	13	11	2	2.38	2.96
Pine Lake town	1 063	756	41.3	656	39.5	67	58.2	307	245	93	2.45	2.88
Rhinelander city	3 214	1 860	49.9	1 325	42.8	395	70.4	1 354	1 166	569	2.23	2.90
Schoepke town	156	107	30.8	92	29.3	11	45.5	49	42	24	2.26	2.73
Stella town	236	188	38.8	159	37.1	18	38.9	48	34	13	2.65	2.90
Sugar Camp town	708	539	37.5	468	34.6	43	55.8	169	134	56	2.52	2.87
Three Lakes town	1 031	692	33.1	591	29.8	58	41.4	339	285	167	2.24	2.74
Woodboro town	310	209	32.1	194	29.9	11	54.5	101	83	31	2.21	2.67
Woodruff town	866	539	40.6	455	36.3	58	69.0	327	290	138	2.22	2.83
Outagamie County	60 530	42 219	51.6	35 622	49.5	4 588	64.6	18 311	14 623	5 080	2.61	3.14
Appleton city (part)	22 609	14 556	51.7	11 866	49.1	1 970	65.4	8 053	6 535	2 148	2.47	3.10
Bear Creek village	155	113	43.4	79	38.0	22	59.1	42	33	10	2.67	3.08
Black Creek village	485	335	48.1	267	41.6	53	75.5	150	116	55	2.46	2.93
Black Creek town	445	356	47.8	314	45.9	21	52.4	89	66	22	2.85	3.18
Bovina town	386	313	45.0	280	43.9	18	55.6	73	59	23	2.83	3.14
Buchanan town	1 846	1 584	61.6	1 488	61.2	61	68.9	262	188	48	3.13	3.39
Center town	1 095	913	46.5	848	46.2	35	45.7	182	149	48	2.89	3.19
Cicero town	370	305	48.2	275	49.1	11	27.3	65	53	24	2.95	3.25
Combined Locks village	884	717	45.7	643	44.3	53	56.6	167	138	51	2.74	3.06
Dale town	785	659	48.7	621	48.1	25	72.0	126	99	28	2.91	3.20
Deer Creek town	237	191	47.1	165	47.3	15	46.7	46	37	20	2.88	3.24
Ellington town	847	705	50.5	642	50.5	32	50.0	142	115	41	2.99	3.32
Freedom town	1 833	1 452	54.5	1 283	53.5	98	67.3	381	286	82	2.86	3.23
Grand Chute town	7 586	4 689	47.9	4 039	46.2	450	61.6	2 897	2 172	644	2.38	3.00
Greenville town	2 301	1 937	57.5	1 734	56.9	129	64.3	364	273	63	2.97	3.24
Hortonia town	362	297	46.8	276	45.7	12	58.3	65	53	21	2.83	3.13
Hortonville village	871	635	53.4	527	50.5	78	65.4	236	195	77	2.70	3.21
Howard village (part)	-	-	(X)	-	(X)	-	(X)	-	-	-	-	-
Kaukauna city	4 971	3 364	52.4	2 735	49.7	432	65.3	1 607	1 321	610	2.57	3.16
Kaukauna town	370	311	52.4	281	50.9	16	68.8	59	46	13	3.02	3.32
Kimberly village	2 507	1 678	48.2	1 410	45.4	195	64.1	829	706	296	2.45	3.04
Liberty town	267	231	51.1	215	51.6	8	62.5	36	29	8	3.06	3.32
Little Chute village	3 878	2 805	53.0	2 317	50.0	356	70.8	1 073	856	297	2.68	3.17
Maine town	304	232	42.7	198	42.4	19	36.8	72	57	17	2.73	3.12
Maple Creek town	234	188	48.4	162	48.1	17	47.1	46	31	16	2.94	3.27
New London city (part)	632	384	52.9	284	46.5	68	79.4	248	207	70	2.32	2.95
Nichols village	122	75	58.7	52	57.7	12	58.3	47	35	9	2.52	3.21
Oneida town	1 267	1 056	51.8	817	50.2	168	56.5	211	167	67	3.16	3.45
Oneida CDP (part)	176	140	56.4	100	52.0	26	73.1	36	28	12	3.32	3.72
Osborn town	334	270	53.0	248	52.4	11	36.4	64	40	17	3.08	3.41
Seymour city	1 305	885	56.9	687	52.4	133	73.7	420	355	185	2.48	3.03
Seymour town	406	348	49.4	311	50.2	24	41.7	58	47	20	3.00	3.26
Shiocton village	376	249	53.0	195	50.8	35	62.9	127	97	26	2.54	3.06
Vandenbroek town	460	386	47.7	363	46.6	11	63.6	74	62	24	2.94	3.24
Ozaukee County	30 857	23 014	48.2	20 244	46.8	1 994	60.4	7 843	6 601	2 579	2.61	3.07
Bayside village (part)	37	32	43.8	28	42.9	2	50.0	5	3	1	2.78	2.97
Belgium village	582	444	58.3	395	56.5	34	82.4	138	114	43	2.85	3.31
Belgium town	547	422	42.9	365	43.0	33	42.4	125	100	35	2.77	3.19
Cedarburg city	4 432	3 024	51.6	2 596	49.6	342	65.5	1 408	1 245	512	2.45	3.05
Cedarburg town	1 896	1 663	47.6	1 565	47.2	57	54.4	233	190	75	2.93	3.15
Fredonia village	701	536	55.6	439	53.8	65	67.7	165	121	36	2.76	3.17
Fredonia town	727	586	45.1	537	44.5	33	48.5	141	113	41	2.83	3.18
Grafton village	4 048	2 880	48.5	2 486	47.3	292	58.2	1 168	981	341	2.54	3.06
Grafton town	1 569	1 241	42.4	1 122	41.3	79	55.7	328	252	75	2.63	2.98
Mequon city	7 861	6 404	46.7	5 883	46.1	377	54.4	1 457	1 264	579	2.75	3.09
Newburg village (part)	42	22	45.5	16	37.5	5	60.0	20	13	4	2.19	2.86

Table 7. **Households and Families: 2000**—Con.

[For information on confidentiality protection, nonsampling error, and definitions, see text]

State County County Subdivision Place	Total households	Family households: Total: Number	Family households: Total: Percent with own children under 18 years	Family households: Married-couple family: Number	Family households: Married-couple family: Percent with own children under 18 years	Family households: Female householder, no husband present: Number	Family households: Female householder, no husband present: Percent with own children under 18 years	Nonfamily households: Total	Nonfamily households: Householder living alone: Total	Nonfamily households: Householder living alone: 65 years and over	Average size: Households	Average size: Families
Ozaukee County—Con.												
Port Washington city	4 071	2 755	50.9	2 304	47.8	321	68.2	1 316	1 073	389	2.48	3.04
Port Washington town	636	447	46.1	398	44.2	29	58.6	189	169	107	2.56	3.11
Saukville village	1 583	1 105	54.5	874	51.0	164	68.3	478	382	89	2.56	3.07
Saukville town	622	519	42.2	474	41.8	26	50.0	103	80	30	2.82	3.11
Thiensville village	1 503	934	41.2	762	39.2	135	47.4	569	501	222	2.17	2.77
Pepin County	2 759	1 934	46.2	1 653	43.9	188	60.6	825	720	376	2.57	3.13
Albany town	180	157	50.3	142	51.4	11	27.3	23	18	8	3.44	3.75
Durand city	829	510	48.6	411	42.6	81	71.6	319	293	170	2.29	2.99
Durand town	237	190	57.9	166	57.2	15	60.0	47	43	22	2.93	3.33
Frankfort town	136	97	43.3	80	41.3	9	55.6	39	28	7	2.66	3.12
Lima town	221	182	48.4	167	49.7	5	40.0	39	31	18	3.24	3.62
Pepin village	381	242	35.1	199	31.2	27	51.9	139	125	72	2.17	2.74
Pepin town	232	169	42.0	147	39.5	12	58.3	63	54	21	2.50	2.97
Stockholm village	48	30	26.7	27	22.2	2	50.0	18	15	3	2.02	2.53
Stockholm town	35	24	37.5	22	36.4	1	100.0	11	9	5	2.14	2.54
Waterville town	331	229	45.4	195	43.6	20	60.0	102	85	42	2.60	3.17
Waubeek town	129	104	48.1	97	49.5	5	40.0	25	19	8	2.82	3.17
Pierce County	13 015	9 030	50.4	7 566	48.1	970	66.4	3 985	2 777	974	2.65	3.10
Bay City village	187	120	46.7	94	40.4	13	61.5	67	47	19	2.49	2.94
Clifton town	543	457	53.8	425	53.4	17	76.5	86	64	17	3.05	3.33
Diamond Bluff town	184	141	40.4	119	37.0	9	77.8	43	34	15	2.60	2.92
Ellsworth village	1 169	755	50.3	590	43.6	126	76.2	414	351	174	2.38	2.98
Ellsworth town	380	289	51.6	258	51.6	19	52.6	91	67	32	2.80	3.20
Elmwood village	343	218	43.6	178	39.3	31	61.3	125	110	61	2.29	2.90
El Paso town	233	182	50.0	155	51.0	17	41.2	51	43	23	2.96	3.40
Gilman town	283	228	41.7	206	42.2	7	28.6	55	48	20	2.73	3.08
Hartland town	295	237	45.1	207	44.9	19	36.8	58	44	11	2.76	3.07
Isabelle town	113	88	54.5	70	51.4	11	72.7	25	18	3	2.79	3.06
Maiden Rock village	54	30	43.3	17	29.4	9	66.7	24	16	3	2.24	2.77
Maiden Rock town	220	167	38.9	153	36.6	7	85.7	53	40	14	2.68	3.10
Martell town	382	298	50.3	264	50.8	16	62.5	84	64	21	2.80	3.17
Oak Grove town	498	424	53.3	384	52.6	21	57.1	74	58	19	3.06	3.31
Plum City village	216	148	48.6	121	43.0	19	78.9	68	58	32	2.44	2.99
Prescott city	1 432	1 006	52.1	810	49.4	142	68.3	426	318	115	2.59	3.08
River Falls city (part)	3 290	1 788	54.0	1 382	51.0	311	68.2	1 502	835	192	2.51	3.00
River Falls town	802	626	52.4	554	50.5	37	73.0	176	116	16	2.87	3.20
Rock Elm town	178	133	43.6	116	39.7	7	85.7	45	34	13	2.83	3.26
Salem town	173	146	45.2	128	44.5	6	50.0	27	20	3	2.92	3.16
Spring Lake town	191	158	48.7	139	46.8	12	75.0	33	27	10	2.88	3.15
Spring Valley village (part)	458	296	55.1	234	52.1	44	63.6	162	140	77	2.46	3.08
Trenton town	647	501	44.7	441	42.4	33	57.6	146	103	42	2.68	3.02
Trimbelle town	532	425	49.9	379	49.1	27	51.9	107	86	30	2.83	3.19
Union town	212	169	50.9	142	54.9	10	30.0	43	36	12	2.92	3.30
Polk County	16 254	11 325	46.1	9 454	42.2	1 206	67.7	4 929	4 104	1 720	2.51	3.01
Alden town	973	751	43.4	646	41.3	55	65.5	222	174	45	2.69	3.05
Amery city	1 231	725	43.6	579	36.8	111	73.0	506	451	260	2.17	2.83
Apple River town	418	310	44.5	261	41.4	29	58.6	108	82	21	2.55	2.93
Balsam Lake village	428	265	33.2	212	25.0	35	65.7	163	140	65	2.10	2.62
Balsam Lake town	529	402	43.3	344	39.5	25	64.0	127	101	24	2.61	2.97
Beaver town	304	218	39.4	184	36.4	24	54.2	86	72	24	2.48	2.91
Black Brook town	419	327	53.2	281	50.5	24	66.7	92	71	18	2.88	3.26
Bone Lake town	264	211	41.7	189	38.1	14	64.3	53	42	22	2.69	3.00
Centuria village	343	219	52.5	169	49.7	38	63.2	124	105	42	2.45	3.09
Clam Falls town	237	167	35.3	141	32.6	14	64.3	70	64	29	2.31	2.75
Clayton village	199	126	61.1	84	51.2	28	85.7	73	58	28	2.55	3.15
Clayton town	360	263	44.9	226	41.6	17	58.8	97	84	27	2.53	2.94
Clear Lake village	453	262	47.3	211	39.3	39	82.1	191	163	107	2.30	3.03
Clear Lake town	276	212	49.1	193	47.7	8	75.0	64	47	14	2.90	3.31
Dresser village	302	207	47.3	167	41.9	26	65.4	95	75	23	2.42	2.91
Eureka town	503	367	42.2	318	41.2	26	38.5	136	97	32	2.66	3.09
Farmington town	525	430	55.8	375	55.7	24	75.0	95	79	23	3.10	3.43
Frederic village	536	287	43.2	220	37.7	49	55.1	249	226	135	2.15	2.99
Garfield town	529	408	45.1	373	43.4	20	70.0	121	88	28	2.73	3.10
Georgetown town	433	299	38.8	247	32.0	37	67.6	134	118	60	2.32	2.77
Johnstown town	203	154	38.3	116	33.6	24	54.2	49	44	16	2.56	2.97
Laketown town	350	262	42.0	231	41.6	21	42.9	88	73	27	2.62	3.03
Lincoln town	864	671	43.8	592	41.2	50	64.0	193	152	51	2.67	3.02
Lorain town	117	89	41.6	78	41.0	4	75.0	28	26	10	2.80	3.26
Luck village	500	309	48.5	248	40.3	46	82.6	191	161	85	2.27	2.87
Luck town	339	252	42.1	221	39.8	22	50.0	87	76	16	2.60	3.05
McKinley town	130	100	33.0	84	32.1	9	44.4	30	27	7	2.52	2.91
Milltown village	420	235	44.7	162	35.2	51	68.6	185	162	88	2.11	2.76
Milltown town	441	336	41.7	297	38.0	27	70.4	105	79	25	2.60	2.94
Osceola village	1 002	615	57.9	450	51.8	120	75.0	387	314	108	2.38	3.01
Osceola town	744	597	52.1	516	49.6	53	71.7	147	114	25	2.80	3.13
St. Croix Falls city	872	505	51.9	412	46.8	71	76.1	367	321	166	2.22	2.96
St. Croix Falls town	420	309	48.9	267	44.6	24	70.8	111	90	28	2.66	3.11
Sterling town	280	202	47.0	165	43.0	15	53.3	78	61	16	2.59	2.99
Turtle Lake village (part)	25	19	63.2	13	53.8	5	80.0	6	6	3	2.60	3.00
West Sweden town	285	214	44.4	182	41.8	21	66.7	71	61	22	2.56	3.01
Portage County	25 040	16 496	48.7	13 808	46.3	1 827	63.4	8 544	6 130	2 196	2.54	3.07
Alban town	325	246	46.7	212	46.7	25	52.0	79	65	30	2.76	3.22
Almond village	189	126	48.4	92	40.2	25	76.0	63	57	33	2.43	3.00
Almond town	256	198	44.4	180	45.0	9	33.3	58	42	17	2.65	3.03
Amherst village	395	251	57.8	198	54.5	35	82.9	144	128	69	2.44	3.14
Amherst town	494	391	47.8	349	47.0	19	52.6	103	84	34	2.80	3.17
Amherst Junction village	109	76	56.6	61	52.5	8	75.0	33	21	8	2.80	3.28
Belmont town	240	169	43.8	149	42.3	11	63.6	71	52	18	2.58	3.03
Buena Vista town	418	319	50.5	276	48.6	23	43.5	99	71	19	2.84	3.22
Carson town	475	364	45.6	323	46.7	26	34.6	111	88	43	2.73	3.13

Table 7. **Households and Families: 2000**—Con.

[For information on confidentiality protection, nonsampling error, and definitions, see text]

State County County Subdivision Place	Total households	Family households: Total: Number	Family households: Total: Percent with own children under 18 years	Family households: Married-couple family: Number	Family households: Married-couple family: Percent with own children under 18 years	Family households: Female householder, no husband present: Number	Family households: Female householder, no husband present: Percent with own children under 18 years	Nonfamily households: Total	Nonfamily households: Householder living alone: Total	Nonfamily households: Householder living alone: 65 years and over	Average size: Households	Average size: Families
Portage County—Con.												
Dewey town	356	272	44.9	251	44.2	12	50.0	84	66	19	2.74	3.15
Eau Pleine town	344	267	41.6	239	40.6	13	61.5	77	62	33	2.71	3.07
Grant town	726	581	49.6	513	47.6	36	66.7	145	111	32	2.78	3.10
Hull town	1 988	1 583	49.2	1 435	47.8	87	62.1	405	320	108	2.76	3.10
Junction City village	169	107	53.3	77	46.8	22	77.3	62	53	26	2.60	3.24
Lanark town	546	423	46.3	361	45.7	36	50.0	123	99	30	2.65	3.01
Linwood town	388	317	45.1	285	43.2	17	52.9	71	59	24	2.86	3.19
Milladore village (part)	-	-	(X)	-	(X)	-	(X)	-	-	-	-	-
Nelsonville village	72	53	41.5	48	41.7	4	50.0	19	17	5	2.65	3.09
New Hope town	278	219	43.4	189	42.3	20	60.0	59	46	21	2.65	3.00
Park Ridge village	211	148	33.8	133	33.8	12	33.3	63	58	28	2.31	2.83
Pine Grove town	333	243	51.0	198	51.5	29	51.7	90	78	29	2.71	3.21
Plover village	3 985	2 846	55.3	2 386	52.6	333	70.3	1 139	830	184	2.63	3.11
Plover town	861	700	49.6	640	48.8	41	61.0	161	125	32	2.80	3.12
Rosholt village	198	135	57.0	98	55.1	25	80.0	63	53	25	2.62	3.22
Sharon town	705	544	44.7	492	45.7	29	44.8	161	121	58	2.75	3.14
Stevens Point city	9 305	4 652	47.2	3 517	42.1	832	65.9	4 653	3 104	1 106	2.29	2.95
Stockton town	984	821	48.1	718	49.2	57	45.6	163	112	37	2.94	3.20
Whiting village	690	445	38.2	388	36.9	41	41.5	245	208	128	2.31	2.91
Price County	6 564	4 416	43.0	3 710	40.0	430	59.1	2 148	1 869	951	2.37	2.91
Catawba village	68	48	37.5	33	33.3	7	28.6	20	18	9	2.19	2.58
Catawba town	109	76	46.1	63	42.9	4	25.0	33	31	10	2.60	3.14
Eisenstein town	272	201	37.8	177	36.7	11	63.6	71	60	26	2.46	2.84
Elk town	502	366	38.0	336	36.0	27	55.6	136	117	57	2.36	2.78
Emery town	125	93	40.9	77	41.6	7	14.3	32	27	12	2.60	3.08
Fifield town	436	284	33.1	251	30.3	14	35.7	152	132	54	2.27	2.83
Flambeau town	207	147	46.9	127	45.7	13	38.5	60	55	25	2.58	3.14
Georgetown town	65	44	40.9	39	33.3	2	100.0	21	15	9	2.52	3.05
Hackett town	78	53	45.3	46	47.8	3	33.3	25	22	14	2.59	3.25
Harmony town	96	67	34.3	61	34.4	2	-	29	25	16	2.20	2.66
Hill town	138	100	45.0	88	43.2	5	40.0	38	30	15	2.64	3.03
Kennan village	67	54	38.9	43	41.9	5	40.0	13	13	6	2.55	2.93
Kennan town	129	111	51.4	95	54.7	8	50.0	18	17	4	2.93	3.22
Knox town	173	112	33.9	96	34.4	7	-	61	52	24	2.31	2.89
Lake town	531	395	40.0	351	39.0	24	50.0	136	115	56	2.48	2.92
Ogema town	349	255	44.7	209	41.1	29	58.6	94	76	44	2.53	2.95
Park Falls city	1 185	718	47.6	558	41.9	105	75.2	467	417	248	2.24	2.88
Phillips city	721	396	51.5	287	43.9	82	72.0	325	287	158	2.14	2.89
Prentice village	285	167	50.9	130	43.1	25	72.0	118	102	55	2.20	2.91
Prentice town	196	138	39.9	124	38.7	10	50.0	58	49	20	2.44	2.92
Spirit town	133	91	37.4	82	39.0	5	-	42	35	14	2.37	2.88
Worcester town	699	500	42.6	437	41.0	35	48.6	199	174	75	2.45	2.94
Racine County	70 819	49 861	49.0	38 253	44.9	8 682	65.2	20 958	17 349	6 534	2.59	3.09
Burlington city (part)	3 838	2 589	53.9	2 026	49.9	398	68.1	1 249	1 055	417	2.52	3.10
Burlington town	2 354	1 800	45.9	1 533	44.7	177	55.9	554	430	181	2.68	3.07
Bohners Lake CDP	704	533	52.3	453	52.8	52	50.0	171	132	60	2.77	3.19
Browns Lake CDP	745	545	42.8	458	38.6	59	69.5	200	160	64	2.51	2.92
Caledonia town	8 549	6 807	46.1	5 929	45.0	615	54.5	1 742	1 376	468	2.71	3.04
Franksville CDP (part)	568	469	49.3	414	47.8	31	54.8	99	76	27	2.77	3.05
Dover town	1 193	890	52.0	747	49.7	96	65.6	303	226	70	2.72	3.14
Eagle Lake CDP	483	351	57.0	286	52.4	44	79.5	132	97	27	2.73	3.19
Elmwood Park village	200	147	31.3	134	30.6	11	45.5	53	44	22	2.37	2.76
Mount Pleasant town	9 453	6 513	40.4	5 513	37.4	725	59.9	2 940	2 573	1 207	2.40	2.93
Franksville CDP (part)	83	62	45.2	52	42.3	8	62.5	21	17	5	2.60	3.00
North Bay village	91	74	51.4	73	52.1	1	-	17	16	9	2.86	3.27
Norway town	2 641	2 160	50.9	1 889	50.5	161	57.8	481	364	117	2.87	3.18
Wind Lake CDP	1 817	1 467	52.4	1 282	51.2	119	64.7	350	264	85	2.86	3.19
Racine city	31 449	20 405	52.3	13 271	45.5	5 618	67.5	11 044	9 245	3 316	2.54	3.15
Raymond town	1 245	999	44.0	879	41.9	61	70.5	246	192	78	2.82	3.15
Rochester village	410	308	57.5	253	56.5	39	61.5	102	81	26	2.80	3.22
Rochester town	782	634	50.5	573	49.4	46	65.2	148	105	38	2.88	3.19
Sturtevant village	1 477	1 058	51.1	798	46.5	182	67.0	419	329	102	2.62	3.06
Union Grove village	1 631	1 144	54.4	864	50.5	205	69.3	487	386	145	2.60	3.10
Waterford village	1 561	1 139	50.6	934	45.9	141	70.9	422	342	132	2.59	3.03
Waterford town	2 086	1 690	50.1	1 487	49.8	100	51.0	396	288	86	2.85	3.15
Waterford North CDP	1 688	1 359	50.7	1 195	50.5	82	50.0	329	237	64	2.82	3.13
Wind Point village	736	587	37.0	554	36.6	28	39.3	149	131	69	2.52	2.86
Yorkville town	1 123	917	43.1	796	41.2	78	55.1	206	166	51	2.75	3.05
Richland County	7 118	4 833	45.0	4 009	41.3	546	64.7	2 285	1 935	955	2.48	3.01
Akan town	158	126	38.9	104	36.5	17	52.9	32	29	11	2.73	3.08
Bloom town	190	131	38.9	114	36.8	9	55.6	59	46	19	2.56	3.07
Boaz village	64	41	43.9	29	41.4	7	71.4	23	17	5	2.14	2.61
Buena Vista town	600	438	45.7	377	43.5	33	69.7	162	132	54	2.63	3.07
Cazenovia village (part)	145	92	42.4	76	36.8	9	77.8	53	45	19	2.25	2.77
Dayton town	269	198	43.9	179	44.1	10	40.0	71	64	34	2.66	3.13
Eagle town	223	166	43.4	145	40.7	13	61.5	57	43	16	2.66	3.07
Forest town	139	111	45.0	100	42.0	6	83.3	28	22	9	2.81	3.13
Henrietta town	196	146	34.2	124	32.3	11	36.4	50	42	20	2.44	2.82
Ithaca town	249	188	42.0	168	40.5	11	54.5	61	51	21	2.60	3.02
Lone Rock village	393	241	55.2	181	48.1	47	78.7	152	119	46	2.36	2.95
Marshall town	211	163	52.1	149	51.7	7	57.1	48	43	19	2.84	3.30
Orion town	233	185	44.3	152	41.4	12	41.7	48	43	18	2.70	3.02
Richland town	476	362	43.9	315	42.2	22	45.5	114	95	56	2.66	3.06
Richland Center city	2 296	1 285	45.7	955	37.1	260	70.4	1 011	878	484	2.15	2.83
Richwood town	238	179	45.3	145	43.4	20	45.0	59	51	22	2.60	3.02
Rockbridge town	263	202	48.5	184	46.2	12	75.0	61	52	27	2.74	3.17
Sylvan town	183	147	46.3	134	47.0	10	40.0	36	30	12	2.99	3.41
Viola village (part)	187	116	37.1	95	36.8	13	30.8	71	61	33	2.26	2.85
Westford town	191	153	47.1	142	47.9	3	33.3	38	30	12	3.11	3.54
Willow town	182	139	43.2	119	38.7	13	76.9	43	36	15	2.69	3.09
Yuba village	32	24	45.8	22	40.9	1	100.0	8	6	3	2.88	3.29

Table 7. **Households and Families: 2000**—Con.

[For information on confidentiality protection, nonsampling error, and definitions, see text]

State County County Subdivision Place	Total households	Family households: Total: Number	Family households: Total: Percent with own children under 18 years	Family households: Married-couple family: Number	Family households: Married-couple family: Percent with own children under 18 years	Family households: Female householder, no husband present: Number	Family households: Female householder, no husband present: Percent with own children under 18 years	Nonfamily households: Total	Nonfamily households: Householder living alone: Total	Nonfamily households: Householder living alone: 65 years and over	Average size: Households	Average size: Families
Rock County	58 617	40 403	48.7	31 381	44.1	6 411	67.3	18 214	14 727	5 675	2.54	3.03
Avon town	204	161	50.9	149	49.0	6	83.3	43	30	16	2.87	3.22
Beloit city	13 370	8 908	51.1	5 956	43.7	2 223	69.0	4 462	3 679	1 506	2.57	3.10
Beloit town	2 814	2 044	39.9	1 703	36.4	240	58.3	770	650	311	2.50	2.91
Bradford town	379	280	45.0	240	46.3	24	37.5	99	74	31	2.66	3.10
Center town	374	292	45.9	264	45.8	16	43.8	82	63	19	2.67	3.04
Clinton village	771	541	54.3	424	49.5	88	71.6	230	191	95	2.70	3.27
Clinton town	308	249	45.0	218	46.3	13	38.5	59	43	18	2.90	3.20
Edgerton city (part)	1 944	1 258	51.7	973	47.7	211	68.7	686	568	278	2.48	3.07
Evansville city	1 563	1 046	57.5	814	52.9	171	71.9	517	433	179	2.51	3.08
Footville village	310	223	47.1	173	45.1	37	59.5	87	73	33	2.52	2.97
Fulton town	1 229	921	39.5	823	38.4	58	44.8	308	243	79	2.57	2.96
Harmony town	787	689	50.4	635	50.2	30	46.7	98	76	21	2.97	3.19
Janesville city	23 894	15 743	49.6	12 213	44.6	2 502	69.0	8 151	6 549	2 318	2.45	2.99
Janesville town	1 137	908	42.7	824	42.5	51	43.1	229	174	53	2.67	2.98
Johnstown town	289	233	40.3	201	37.8	16	43.8	56	41	13	2.78	3.06
La Prairie town	342	266	42.5	228	39.9	21	61.9	76	57	21	2.72	3.04
Lima town	472	367	42.5	323	42.1	24	41.7	105	84	27	2.75	3.06
Magnolia town	297	233	52.4	193	48.7	22	54.5	64	50	16	2.85	3.19
Milton city	2 034	1 383	53.8	1 075	48.8	228	72.4	651	540	220	2.51	3.04
Milton town	1 061	813	44.2	698	41.8	67	61.2	248	188	73	2.67	3.04
Newark town	566	476	38.2	427	37.2	25	36.0	90	70	32	2.75	2.97
Orfordville village	455	348	54.3	271	50.2	54	68.5	107	81	31	2.78	3.14
Plymouth town	441	366	44.0	313	40.3	30	66.7	75	58	18	2.83	3.06
Porter town	340	256	44.9	235	45.1	8	75.0	84	59	29	2.72	3.11
Rock town	1 304	904	44.8	712	40.6	132	62.9	400	298	91	2.52	2.93
Spring Valley town	282	227	47.1	200	45.0	16	75.0	55	47	20	2.88	3.22
Turtle town	957	728	38.2	632	37.0	55	45.5	229	190	97	2.55	2.93
Union town	693	540	51.1	464	48.7	43	72.1	153	118	30	2.68	3.02
Rusk County	6 095	4 158	41.9	3 407	39.1	479	53.0	1 937	1 645	869	2.45	2.97
Atlanta town	226	176	48.3	150	44.0	16	62.5	50	40	17	2.77	3.09
Big Bend town	184	122	26.2	102	21.6	11	54.5	62	51	21	2.18	2.63
Big Falls town	43	30	30.0	26	30.8	4	25.0	13	9	2	2.49	2.83
Bruce village	384	213	36.2	166	30.7	36	52.8	171	158	95	2.05	2.73
Cedar Rapids town	11	9	55.6	6	66.7	2	50.0	2	1	-	3.36	3.67
Conrath village	36	24	58.3	20	55.0	-	(X)	12	12	6	2.72	3.42
Dewey town	209	156	37.2	132	32.6	14	64.3	53	50	26	2.50	2.94
Flambeau town	398	309	46.3	261	44.8	33	57.6	89	66	29	2.68	3.03
Glen Flora village	44	23	30.4	17	35.3	6	16.7	21	19	13	2.11	2.96
Grant town	293	223	43.5	192	40.1	17	52.9	70	56	26	2.62	3.00
Grow town	160	127	48.0	105	50.5	16	37.5	33	28	22	2.96	3.39
Hawkins village	138	92	33.7	78	32.1	9	44.4	46	36	17	2.30	2.79
Hawkins town	66	55	30.9	48	25.0	4	75.0	11	9	5	2.58	2.76
Hubbard town	69	50	30.0	45	28.9	3	33.3	19	17	6	2.43	2.80
Ingram village	32	20	50.0	16	43.8	3	66.7	12	11	7	2.38	3.10
Ladysmith city	1 570	917	48.2	682	44.3	172	57.6	653	562	302	2.25	2.92
Lawrence town	90	57	56.1	49	57.1	6	50.0	33	27	8	2.67	3.44
Marshall town	210	171	53.2	141	53.9	15	33.3	39	33	21	3.25	3.63
Murry town	116	78	30.8	68	29.4	8	50.0	38	32	18	2.37	2.88
Richland town	71	58	44.8	45	44.4	5	60.0	13	12	5	2.90	3.14
Rusk town	204	151	30.5	134	29.1	9	44.4	53	45	19	2.33	2.72
Sheldon village	114	64	51.6	48	45.8	10	60.0	50	41	20	2.25	2.95
South Fork town	51	40	27.5	35	25.7	2	-	11	10	6	2.35	2.60
Strickland town	113	87	32.2	70	37.1	8	-	26	21	12	2.65	3.00
Stubbs town	226	168	38.7	147	36.1	11	45.5	58	40	21	2.60	2.98
Thornapple town	312	237	41.4	206	38.8	15	60.0	75	61	26	2.60	2.95
Tony village	43	28	39.3	21	28.6	4	75.0	15	14	10	2.40	3.00
True town	107	83	47.0	69	47.8	8	62.5	24	21	12	2.72	3.10
Washington town	134	99	24.2	91	22.0	1	100.0	35	32	14	2.33	2.66
Weyerhaeuser village	172	102	35.3	73	28.8	20	60.0	70	65	44	2.05	2.67
Wilkinson town	24	15	53.3	13	46.2	1	100.0	9	7	2	2.75	3.47
Willard town	215	150	39.3	130	36.2	8	37.5	65	53	32	2.51	2.97
Wilson town	30	24	37.5	21	38.1	2	-	6	6	5	2.80	3.25
St. Croix County	23 410	16 946	52.5	14 410	50.0	1 647	69.5	6 464	4 958	1 712	2.66	3.12
Baldwin village	1 115	704	49.3	584	44.9	82	73.2	411	336	175	2.33	2.92
Baldwin town	307	273	45.8	241	46.9	21	42.9	34	27	8	2.94	3.12
Cady town	255	201	43.8	170	42.4	12	41.7	54	42	19	2.78	3.16
Cylon town	227	185	42.2	164	39.6	11	72.7	42	37	8	2.77	3.06
Deer Park village	91	63	38.1	54	35.2	3	66.7	28	23	10	2.49	3.03
Eau Galle town	307	251	47.8	228	46.9	12	58.3	56	48	19	2.87	3.18
Emerald town	236	193	50.3	173	50.9	8	50.0	43	27	5	2.93	3.19
Erin Prairie town	227	189	49.7	170	49.4	11	54.5	38	29	10	2.90	3.18
Forest town	203	165	49.1	147	49.0	8	62.5	38	29	10	2.91	3.19
Glenwood town	254	194	57.2	169	58.6	5	40.0	60	50	13	2.97	3.42
Glenwood City city	460	306	54.6	225	47.6	55	72.7	154	135	81	2.48	3.08
Hammond village	433	313	55.0	244	50.4	51	72.5	120	89	33	2.55	2.95
Hammond town	314	267	47.6	244	45.5	11	63.6	47	35	12	3.02	3.28
Hudson city	3 687	2 272	50.7	1 860	46.5	300	72.7	1 415	1 072	361	2.35	2.94
Hudson town	1 925	1 698	59.8	1 573	59.2	83	65.1	227	144	27	3.17	3.36
Kinnickinnic town	483	396	50.0	369	49.9	17	41.2	87	71	20	2.90	3.23
New Richmond city	2 561	1 547	54.9	1 187	50.4	259	74.1	1 014	807	301	2.38	3.06
North Hudson village	1 315	963	51.5	828	49.0	91	68.1	352	258	44	2.63	3.06
Pleasant Valley town	145	115	51.3	101	48.5	12	75.0	30	15	3	2.97	3.20
Richmond town	524	410	57.1	362	55.2	31	71.0	114	77	11	2.95	3.31
River Falls city (part)	979	549	50.6	440	47.3	79	65.8	430	349	196	2.21	2.92
Roberts village	392	256	50.8	191	48.2	41	70.7	136	101	22	2.47	3.00
Rush River town	171	150	43.3	139	44.6	5	40.0	21	18	8	2.91	3.10
St. Joseph town	1 193	979	50.6	883	48.7	56	69.6	214	160	31	2.86	3.15
Somerset village	635	391	63.9	259	53.3	91	85.7	244	170	52	2.45	2.99
Somerset town	927	739	49.8	634	48.9	62	59.7	188	141	38	2.85	3.18
Springfield town	285	221	44.3	191	44.5	17	47.1	64	46	11	2.84	3.20
Spring Valley village (part)	1	1	-	1	-	-	(X)	-	-	-	2.00	2.00
Stanton town	352	285	48.1	240	46.3	26	65.4	67	50	12	2.85	3.15

Table 7. **Households and Families: 2000**—Con.

[For information on confidentiality protection, nonsampling error, and definitions, see text]

State County County Subdivision Place	Total households	Family households: Total: Number	Family households: Total: Percent with own children under 18 years	Family households: Married-couple family: Number	Family households: Married-couple family: Percent with own children under 18 years	Family households: Female householder, no husband present: Number	Family households: Female householder, no husband present: Percent with own children under 18 years	Nonfamily households: Total	Nonfamily households: Householder living alone: Total	Nonfamily households: Householder living alone: 65 years and over	Average size: Households	Average size: Families
St. Croix County—Con.												
Star Prairie village	212	145	55.9	119	54.6	19	63.2	67	50	19	2.71	3.28
Star Prairie town	1 006	778	55.5	666	53.5	67	71.6	228	177	33	2.82	3.22
Troy town	1 250	1 048	51.9	958	51.3	43	58.1	202	151	31	2.93	3.20
Warren town	426	359	54.9	326	53.1	18	72.2	67	44	11	3.10	3.38
Wilson village	66	52	44.2	47	42.6	2	-	14	12	7	2.67	3.02
Woodville village	446	288	55.6	223	49.3	38	76.3	158	138	71	2.37	2.97
Sauk County	21 644	14 863	47.4	12 284	43.9	1 745	67.0	6 781	5 447	2 286	2.51	3.03
Baraboo city	4 467	2 735	50.6	2 096	45.4	482	69.1	1 732	1 433	601	2.33	2.96
Baraboo town	685	501	46.3	425	43.3	48	62.5	184	147	49	2.66	3.11
Bear Creek town	176	141	47.5	119	48.7	12	58.3	35	27	8	2.82	3.18
Cazenovia village (part)	-	-	(X)	-	(X)	-	(X)	-	-	-	-	-
Dellona town	422	335	44.2	290	42.1	26	69.2	87	57	17	2.84	3.10
Delton town	747	562	48.0	465	45.4	63	63.5	185	135	34	2.71	3.10
Excelsior town	527	428	39.5	381	37.0	20	65.0	99	70	25	2.68	2.91
Fairfield town	388	301	43.9	267	40.4	20	75.0	87	73	20	2.64	3.02
Franklin town	250	199	48.2	179	48.6	7	42.9	51	43	18	2.78	3.18
Freedom town	158	122	43.4	113	44.2	3	-	36	30	11	2.63	3.05
Greenfield town	351	259	41.3	224	39.3	17	41.2	92	71	26	2.60	3.00
Honey Creek town	264	207	46.4	183	45.9	15	53.3	57	45	23	2.79	3.14
Ironton village	89	66	54.5	53	52.8	6	83.3	23	16	6	2.81	3.21
Ironton town	209	169	51.5	147	52.4	11	54.5	40	31	17	3.11	3.48
Lake Delton village	897	526	31.4	418	27.3	82	52.4	371	276	95	2.15	2.67
La Valle village	132	89	41.6	71	35.2	12	66.7	43	32	25	2.47	2.92
La Valle town	450	365	36.4	333	33.9	18	61.1	85	69	35	2.67	2.96
Lime Ridge village	69	49	42.9	43	37.2	5	80.0	20	13	8	2.45	2.82
Loganville village	119	81	49.4	62	48.4	13	69.2	38	34	14	2.32	2.85
Merrimac village	166	120	44.2	99	37.4	15	73.3	46	41	16	2.51	2.91
Merrimac town	392	259	33.6	232	30.6	17	52.9	133	99	31	2.21	2.66
Lake Wisconsin CDP (part)	27	22	18.2	16	-	3	33.3	5	5	2	2.04	2.23
North Freedom village	238	165	56.4	139	54.7	14	50.0	73	61	28	2.73	3.28
Plain village	333	224	47.3	196	44.4	19	68.4	109	95	47	2.38	2.96
Prairie du Sac village	1 290	869	51.0	707	46.5	112	69.6	421	329	137	2.50	3.04
Prairie du Sac town	415	338	44.4	305	45.2	20	45.0	77	63	21	2.74	3.07
Reedsburg city	3 193	2 021	52.0	1 568	46.4	314	74.5	1 172	950	462	2.41	3.01
Reedsburg town	394	334	39.5	304	39.8	17	52.9	60	46	21	2.78	3.01
Rock Springs village	156	117	51.3	97	47.4	7	100.0	39	32	20	2.72	3.14
Sauk City village	1 285	797	49.7	640	44.2	112	70.5	488	418	188	2.33	2.99
Spring Green village	585	372	50.5	322	47.5	37	75.7	213	184	93	2.38	2.99
Spring Green town	602	447	49.0	392	47.4	36	61.1	155	119	39	2.60	3.02
Sumpter town	402	260	48.8	197	45.2	42	59.5	142	106	35	2.51	3.05
Troy town	277	219	45.7	191	45.5	18	44.4	58	48	15	2.79	3.17
Washington town	281	232	48.3	200	48.5	15	33.3	49	42	23	3.22	3.56
West Baraboo village	477	321	53.3	259	49.0	47	72.3	156	120	47	2.59	3.19
Westfield town	202	171	46.2	161	44.7	5	80.0	31	23	9	3.02	3.32
Winfield town	265	227	43.2	203	40.9	17	76.5	38	24	6	2.84	3.00
Wisconsin Dells city (part)	44	28	46.4	19	36.8	6	66.7	16	14	4	2.41	2.82
Woodland town	247	207	47.3	184	45.7	15	66.7	40	31	12	3.17	3.49
Sawyer County	6 640	4 581	39.8	3 600	32.9	663	67.0	2 059	1 741	775	2.39	2.86
Bass Lake town	830	631	46.3	433	36.3	140	68.6	199	157	67	2.70	3.04
Chief Lake CDP (part)	110	83	51.8	42	47.6	30	50.0	27	23	11	3.05	3.48
Little Round Lake CDP (part)	104	97	68.0	29	51.7	55	81.8	7	5	-	3.55	3.39
Reserve CDP (part)	5	2	50.0	1	-	-	(X)	3	3	1	2.20	4.00
Couderay village	40	26	46.2	22	36.4	2	100.0	14	11	6	2.40	2.88
Couderay town	176	118	48.3	77	48.1	26	38.5	58	53	22	2.66	3.27
Reserve CDP (part)	113	73	53.4	40	52.5	21	42.9	40	37	12	2.81	3.51
Draper town	84	51	25.5	44	22.7	3	33.3	33	29	15	2.02	2.57
Edgewater town	245	185	30.8	160	28.1	12	41.7	60	52	16	2.39	2.70
Exeland village	92	63	34.9	43	30.2	12	41.7	29	26	14	2.30	2.81
Hayward city	960	530	48.5	367	36.8	133	76.7	430	382	183	2.09	2.78
Hayward town	1 219	898	46.7	686	37.3	152	81.6	321	263	112	2.63	3.05
Chief Lake CDP (part)	84	64	45.3	37	29.7	15	66.7	20	18	7	2.93	3.17
Little Round Lake CDP (part)	169	139	76.3	31	48.4	84	88.1	30	22	10	3.43	3.60
Hunter town	334	231	30.3	169	22.5	41	46.3	103	84	23	2.29	2.68
Chief Lake CDP (part)	17	11	18.2	7	14.3	3	-	6	2	1	2.35	2.64
Little Round Lake CDP (part)	-	-	(X)	-	(X)	-	(X)	-	-	-	-	-
New Post CDP (part)	136	85	42.4	51	35.3	25	56.0	51	46	10	2.40	3.04
Lenroot town	479	347	40.1	297	37.4	29	55.2	132	105	43	2.43	2.84
Meadowbrook town	60	45	28.9	39	28.2	4	25.0	15	12	4	2.43	2.82
Meteor town	62	44	47.7	41	46.3	-	(X)	18	16	5	2.74	3.32
Ojibwa town	110	83	31.3	76	28.9	2	50.0	27	24	13	2.43	2.76
Radisson village	98	58	48.3	44	38.6	9	88.9	40	31	14	2.27	2.84
Radisson town	185	132	40.2	114	37.7	10	50.0	53	44	28	2.47	2.93
New Post CDP (part)	20	13	30.8	13	30.8	-	(X)	7	4	4	2.00	2.31
Reserve CDP (part)	-	-	(X)	-	(X)	-	(X)	-	-	-	-	-
Round Lake town	431	299	29.8	275	26.5	9	77.8	132	113	47	2.23	2.68
Sand Lake town	347	229	27.5	192	24.5	24	50.0	118	101	51	2.23	2.70
Reserve CDP (part)	42	28	39.3	14	28.6	9	55.6	14	13	7	2.57	3.14
Spider Lake town	186	137	18.2	124	18.5	8	12.5	49	41	19	2.07	2.39
Weirgor town	157	113	30.1	96	30.2	10	30.0	44	39	16	2.36	2.79
Winter village	164	84	52.4	61	39.3	17	88.2	80	73	38	2.10	2.92
Winter town	381	277	32.1	240	27.5	20	55.0	104	85	39	2.34	2.72
Shawano County	15 815	11 154	44.6	9 220	41.3	1 258	61.2	4 661	3 935	1 908	2.51	3.00
Almon town	224	172	43.0	142	39.4	18	66.7	52	41	20	2.64	2.98
Angelica town	585	468	48.9	410	47.3	27	63.0	117	100	51	2.79	3.15
Aniwa village	114	79	35.4	63	28.6	8	75.0	35	27	10	2.39	2.80
Aniwa town	202	158	53.8	134	53.0	15	66.7	44	35	12	2.90	3.28
Bartelme town	253	185	51.9	112	49.1	52	55.8	68	58	30	2.74	3.17
Belle Plaine town	738	544	36.0	487	35.7	32	28.1	194	164	68	2.41	2.80
Birnamwood village (part)	306	199	54.3	160	48.8	25	68.0	107	97	52	2.47	3.14
Birnamwood town	259	197	42.6	159	41.5	20	50.0	62	47	15	2.75	3.13
Bonduel village	581	393	49.6	325	44.9	41	80.5	188	160	81	2.42	2.94

Table 7. **Households and Families: 2000**—Con.

[For information on confidentiality protection, nonsampling error, and definitions, see text]

State County County Subdivision Place	Total households	Family households: Total: Number	Family households: Total: Percent with own children under 18 years	Family households: Married-couple family: Number	Family households: Married-couple family: Percent with own children under 18 years	Family households: Female householder, no husband present: Number	Family households: Female householder, no husband present: Percent with own children under 18 years	Nonfamily households: Total	Nonfamily households: Householder living alone: Total	Nonfamily households: Householder living alone: 65 years and over	Average size: Households	Average size: Families
Shawano County—Con.												
Bowler village	126	91	58.2	62	51.6	23	69.6	35	31	16	2.62	3.11
Cecil village	199	148	33.1	125	31.2	17	41.2	51	45	13	2.34	2.70
Eland village	93	67	52.2	50	54.0	9	66.7	26	22	9	2.70	3.18
Fairbanks town	235	181	45.3	163	44.2	8	62.5	54	45	26	2.92	3.38
Germania town	134	101	35.6	85	32.9	8	50.0	33	27	12	2.53	2.94
Grant town	340	264	41.7	236	41.9	13	38.5	76	65	31	2.86	3.32
Green Valley town	380	281	48.0	242	47.9	18	55.6	99	83	50	2.69	3.18
Gresham village	233	143	52.4	96	46.9	35	62.9	90	80	41	2.47	3.14
Hartland town	280	235	44.7	206	44.2	16	31.3	45	32	14	2.95	3.20
Herman town	269	207	43.0	172	41.9	17	41.2	62	51	21	2.75	3.11
Hutchins town	195	159	47.2	134	44.0	11	54.5	36	31	9	2.76	3.07
Lessor town	378	299	52.8	266	53.0	18	61.1	79	61	25	2.94	3.33
Maple Grove town	360	297	43.8	263	44.5	18	22.2	63	49	24	2.90	3.21
Marion city (part)	1	-	(X)	-	(X)	-	(X)	1	1	-	1.00	-
Mattoon village	177	109	52.3	86	46.5	16	62.5	68	55	34	2.63	3.31
Morris town	181	136	45.6	115	42.6	12	66.7	45	37	15	2.68	3.09
Navarino town	177	122	44.3	115	44.3	5	60.0	55	54	20	2.38	2.98
Pella town	348	247	42.9	211	41.7	25	44.0	101	82	30	2.52	3.00
Pulaski village (part)	15	11	72.7	6	66.7	5	80.0	4	4	-	3.00	3.64
Red Springs town	324	256	51.6	180	45.6	51	66.7	68	48	19	2.94	3.24
Middle Village CDP (part)	81	68	76.5	24	70.8	33	84.8	13	6	1	3.44	3.46
Richmond town	668	518	43.6	459	41.2	29	69.0	150	120	44	2.57	2.92
Seneca town	204	156	39.7	132	36.4	20	55.0	48	35	15	2.78	3.16
Shawano city	3 432	2 076	47.9	1 572	41.6	386	66.8	1 356	1 191	625	2.27	2.91
Tigerton village	349	200	46.0	157	40.8	32	71.9	149	140	75	2.19	2.93
Washington town	803	587	32.0	519	29.1	45	46.7	216	180	96	2.37	2.76
Waukechon town	337	263	48.7	231	47.6	13	69.2	74	58	23	2.75	3.12
Wescott town	1 581	1 094	35.6	935	31.9	102	58.8	487	384	177	2.31	2.73
Wittenberg village	436	272	51.8	207	44.4	48	70.8	164	145	78	2.37	3.02
Wittenberg town	298	239	46.0	203	45.3	20	65.0	59	50	27	2.72	3.04
Sheboygan County	43 545	29 936	46.9	25 273	44.1	3 197	65.5	13 609	11 374	4 550	2.50	3.05
Adell village	207	145	46.9	112	43.8	19	57.9	62	49	22	2.50	2.97
Cascade village	255	191	46.6	168	45.8	17	52.9	64	57	24	2.61	3.06
Cedar Grove village	699	530	50.2	473	47.8	43	67.4	169	151	71	2.70	3.17
Elkhart Lake village	436	292	35.3	260	32.3	22	59.1	144	115	36	2.28	2.75
Glenbeulah village	153	108	47.2	94	44.7	10	50.0	45	35	12	2.47	2.97
Greenbush town	526	434	48.8	399	48.6	22	63.6	92	66	26	2.91	3.23
Herman town	574	458	45.0	415	44.6	18	61.1	116	90	33	2.76	3.07
Holland town	828	693	43.3	633	43.0	30	46.7	135	111	45	2.85	3.15
Howards Grove village	1 007	812	50.6	730	50.1	58	58.6	195	162	87	2.76	3.12
Kohler village	737	568	50.2	526	49.8	29	55.2	169	155	76	2.61	3.06
Lima town	1 008	829	43.9	779	43.4	32	56.3	179	137	57	2.81	3.12
Lyndon town	546	438	41.3	396	40.2	26	57.7	108	87	23	2.69	3.03
Mitchell town	419	334	41.0	299	42.1	17	41.2	85	68	21	2.70	3.04
Mosel town	310	249	35.7	227	35.7	13	38.5	61	49	23	2.71	3.00
Oostburg village	980	761	49.3	700	47.3	47	68.1	219	196	103	2.71	3.14
Plymouth city	3 262	2 072	49.9	1 686	46.0	284	68.3	1 190	1 006	472	2.35	2.98
Plymouth town	1 092	886	44.2	822	43.4	35	54.3	206	176	79	2.73	3.06
Random Lake village	613	424	49.3	342	44.4	55	65.5	189	157	70	2.53	3.02
Rhine town	829	651	42.5	612	42.5	26	46.2	178	144	43	2.71	3.08
Russell town	140	116	50.0	109	49.5	2	100.0	24	18	6	2.85	3.14
Scott town	658	527	45.9	456	44.7	30	53.3	131	104	45	2.74	3.07
Sheboygan city	20 779	12 795	48.3	10 022	43.6	1 958	68.0	7 984	6 698	2 623	2.39	3.05
Sheboygan town	2 148	1 725	47.8	1 588	46.9	82	59.8	423	330	107	2.73	3.07
Sheboygan Falls city	2 745	1 869	46.5	1 603	43.2	196	67.3	876	734	260	2.39	2.91
Sheboygan Falls town	657	503	37.4	449	37.6	37	45.9	154	127	47	2.59	2.99
Sherman town	533	429	46.9	382	45.5	23	69.6	104	88	34	2.85	3.20
Waldo village	169	123	43.9	100	43.0	13	53.8	46	38	12	2.66	3.14
Wilson town	1 235	974	40.3	891	39.1	53	54.7	261	226	93	2.59	2.94
Taylor County	7 529	5 343	47.6	4 468	45.4	533	63.4	2 186	1 859	847	2.58	3.10
Aurora town	134	108	46.3	96	45.8	7	57.1	26	23	12	2.88	3.25
Browning town	298	246	49.6	214	48.1	15	46.7	52	36	13	2.85	3.10
Chelsea town	274	201	47.3	163	50.3	20	40.0	73	60	21	2.62	3.10
Cleveland town	98	72	44.4	66	40.9	2	100.0	26	23	11	2.67	3.17
Deer Creek town	241	202	53.0	178	55.1	10	30.0	39	31	12	3.04	3.34
Ford town	96	82	46.3	62	41.9	13	69.2	14	12	7	2.88	3.09
Gilman village	185	110	41.8	83	37.3	20	70.0	75	68	35	2.26	2.97
Goodrich town	164	137	46.7	115	47.8	9	66.7	27	23	11	2.97	3.23
Greenwood town	234	187	41.7	167	42.5	6	66.7	47	41	16	2.74	3.12
Grover town	93	71	36.6	67	35.8	1	100.0	22	20	10	2.51	2.89
Hammel town	265	220	46.8	201	44.8	8	75.0	45	39	13	2.77	3.05
Holway town	263	213	52.1	178	55.6	17	47.1	50	44	19	3.25	3.71
Jump River town	118	83	38.6	67	40.3	5	80.0	35	29	12	2.64	3.22
Little Black town	403	321	48.6	262	48.1	31	48.4	82	60	22	2.85	3.16
Lublin village	59	33	21.2	26	11.5	5	80.0	26	25	11	1.86	2.45
McKinley town	139	105	49.5	86	48.8	11	36.4	34	27	12	3.01	3.50
Maplehurst town	133	98	46.9	79	44.3	12	41.7	35	28	13	2.70	3.14
Medford city	1 947	1 132	46.7	894	40.6	175	70.9	815	705	328	2.17	2.86
Medford town	821	638	52.4	554	50.0	54	72.2	183	148	46	2.70	3.09
Molitor town	100	80	38.8	72	34.7	5	60.0	20	17	5	2.63	2.96
Pershing town	70	46	43.5	35	42.9	7	42.9	24	20	10	2.57	3.22
Rib Lake village	356	207	46.4	159	41.5	34	67.6	149	134	88	2.28	3.02
Rib Lake town	278	213	43.7	186	41.9	19	63.2	65	58	23	2.66	3.08
Roosevelt town	149	116	44.8	97	44.3	14	50.0	33	27	19	2.98	3.42
Stetsonville village	230	158	51.3	133	46.6	18	66.7	72	67	33	2.45	3.04
Taft town	120	85	57.6	77	57.1	3	66.7	35	25	13	3.01	3.64
Westboro town	261	179	51.4	151	47.0	12	75.0	82	69	32	2.53	3.08
Trempealeau County	10 747	7 239	47.1	5 937	43.7	792	64.3	3 508	2 963	1 450	2.45	3.00
Albion town	215	187	47.6	159	42.1	14	71.4	28	24	8	2.77	2.94
Arcadia city	1 038	595	48.2	434	41.9	95	68.4	443	373	155	2.23	2.90
Arcadia town	569	433	51.3	362	51.9	35	51.4	136	109	41	2.73	3.16

Table 7. **Households and Families: 2000**—Con.

[For information on confidentiality protection, nonsampling error, and definitions, see text]

State County County Subdivision Place	Total households	Family households: Total: Number	Family households: Total: Percent with own children under 18 years	Family households: Married-couple family: Number	Family households: Married-couple family: Percent with own children under 18 years	Family households: Female householder, no husband present: Number	Family households: Female householder, no husband present: Percent with own children under 18 years	Nonfamily households: Total	Nonfamily households: Householder living alone: Total	Nonfamily households: Householder living alone: 65 years and over	Average size: Households	Average size: Families
Trempealeau County—Con.												
Blair city	533	306	43.1	250	39.2	36	69.4	227	202	113	2.21	2.92
Burnside town	197	144	43.8	117	42.7	14	42.9	53	45	21	2.69	3.15
Caledonia town	262	204	56.9	167	56.9	21	57.1	58	50	20	2.90	3.33
Chimney Rock town	98	74	52.7	61	50.8	5	80.0	24	14	8	2.82	3.08
Dodge town	160	117	48.7	100	45.0	9	88.9	43	37	15	2.59	3.08
Eleva village	277	175	42.3	137	38.0	26	61.5	102	94	44	2.29	2.89
Ettrick village	241	130	50.0	97	45.4	24	54.2	111	94	51	2.16	2.95
Ettrick town	488	376	43.1	333	40.5	19	47.4	112	79	29	2.63	2.92
Gale town	562	420	43.8	367	42.0	32	50.0	142	110	50	2.54	2.93
Galesville city	606	356	49.7	277	44.0	63	71.4	250	219	110	2.26	2.97
Hale town	354	288	46.2	245	43.7	15	73.3	66	50	21	2.79	3.04
Independence city	581	317	47.9	245	40.8	54	74.1	264	225	117	2.13	2.86
Lincoln town	257	191	49.2	153	49.0	17	58.8	66	50	20	2.70	3.14
Osseo city	721	451	45.9	358	39.4	68	72.1	270	235	137	2.25	2.84
Pigeon town	305	239	46.0	200	43.5	23	56.5	66	52	19	2.93	3.30
Pigeon Falls village	139	86	39.5	77	36.4	5	80.0	53	48	41	2.28	2.95
Preston town	333	263	44.5	228	43.9	17	41.2	70	58	33	2.86	3.24
Strum village	411	249	50.6	204	46.6	32	78.1	162	144	86	2.31	3.00
Sumner town	291	230	44.8	197	43.7	20	45.0	61	48	24	2.77	3.12
Trempealeau village	593	367	46.6	291	40.9	48	64.6	226	187	73	2.22	2.78
Trempealeau town	623	459	45.8	402	45.0	34	44.1	164	138	59	2.60	3.05
Unity town	200	166	49.4	141	44.0	7	71.4	34	31	12	2.78	3.07
Whitehall city	693	416	49.8	335	45.1	59	72.9	277	247	143	2.25	2.95
Vernon County	10 825	7 502	45.5	6 357	43.0	739	60.4	3 323	2 894	1 487	2.55	3.11
Bergen town	491	399	42.9	358	42.7	22	45.5	92	81	26	2.68	3.01
Chaseburg village	133	80	50.0	70	50.0	5	80.0	53	45	23	2.30	2.99
Christiana town	308	253	47.0	220	48.6	20	45.0	55	49	20	2.83	3.15
Clinton town	313	272	61.0	242	61.6	15	60.0	41	36	21	4.33	4.76
Coon town	262	197	48.2	183	48.1	9	55.6	65	57	27	2.61	3.09
Coon Valley village	307	209	40.7	176	35.2	21	76.2	98	86	49	2.28	2.78
De Soto village (part)	104	75	34.7	69	31.9	2	100.0	29	24	13	2.38	2.81
Forest town	199	159	45.3	144	43.8	9	44.4	40	33	15	2.93	3.31
Franklin town	324	247	49.0	217	47.5	17	64.7	77	68	27	2.85	3.35
Genoa village	112	73	38.4	60	31.7	10	70.0	39	29	15	2.35	2.90
Genoa town	285	197	46.7	170	42.9	18	66.7	88	74	25	2.47	3.00
Greenwood town	201	176	55.7	163	55.8	10	40.0	25	22	9	3.83	4.09
Hamburg town	311	242	43.8	216	43.5	16	62.5	69	57	22	2.73	3.10
Harmony town	247	204	48.0	179	45.8	12	58.3	43	33	12	2.99	3.30
Hillsboro city	565	334	40.7	273	36.3	50	58.0	231	211	122	2.18	2.86
Hillsboro town	285	205	40.5	178	39.9	12	50.0	80	66	34	2.69	3.24
Jefferson town	367	278	47.8	243	45.7	16	56.3	89	72	31	2.65	3.06
Kickapoo town	194	157	38.9	142	38.0	8	50.0	37	29	9	2.92	3.28
La Farge village	342	200	45.0	149	38.3	32	68.8	142	132	76	2.20	2.90
Liberty town	73	53	37.7	45	37.8	5	60.0	20	17	9	2.29	2.68
Ontario village	225	134	41.0	98	34.7	26	53.8	91	82	49	2.12	2.73
Readstown village	187	105	40.0	78	30.8	15	60.0	82	69	47	2.11	2.73
Stark town	138	100	36.0	93	34.4	5	40.0	38	31	13	2.53	2.96
Sterling town	234	179	52.5	159	51.6	6	66.7	55	49	22	3.00	3.54
Stoddard village	351	226	44.2	186	39.2	27	63.0	125	101	54	2.32	2.84
Union town	165	131	51.9	112	51.8	10	40.0	34	28	18	3.22	3.66
Viola village (part)	103	70	41.4	49	32.7	15	60.0	33	29	16	2.38	2.93
Viroqua city	1 990	1 113	43.8	868	39.1	186	59.1	877	786	451	2.10	2.81
Viroqua town	549	420	45.0	366	43.4	28	50.0	129	107	48	2.64	3.04
Webster town	217	177	55.9	149	53.0	17	82.4	40	34	15	3.12	3.42
Westby city	840	554	47.7	457	42.2	71	77.5	286	256	135	2.34	2.92
Wheatland town	236	161	30.4	137	27.7	15	46.7	75	64	29	2.26	2.74
Whitestown town	167	122	48.4	108	50.0	9	44.4	45	37	5	3.04	3.68
Vilas County	9 066	6 297	33.7	5 294	29.0	682	59.2	2 769	2 361	1 138	2.29	2.73
Arbor Vitae town	1 373	947	34.4	809	31.0	86	59.3	426	343	152	2.30	2.73
Boulder Junction town	445	304	29.3	275	25.8	19	57.9	141	127	59	2.15	2.62
Cloverland town	416	301	29.2	271	28.0	21	33.3	115	96	47	2.21	2.60
Conover town	483	337	35.6	295	33.6	27	37.0	146	119	51	2.35	2.82
Eagle River city	626	321	44.9	224	37.5	70	67.1	305	273	154	2.01	2.80
Lac du Flambeau town	1 093	822	42.1	538	29.0	211	64.9	271	220	89	2.72	3.07
Lac du Flambeau CDP	524	411	59.1	187	47.1	165	67.9	113	86	21	3.14	3.43
Land O'Lakes town	412	262	28.2	222	25.2	27	40.7	150	131	68	2.14	2.67
Lincoln town	1 111	786	33.6	679	31.4	70	47.1	325	278	133	2.32	2.76
Manitowish Waters town	301	209	28.2	194	24.7	8	75.0	92	83	44	2.15	2.56
Phelps town	560	411	33.8	353	30.3	38	55.3	149	127	68	2.29	2.67
Plum Lake town	221	156	30.8	135	27.4	12	75.0	65	61	28	2.20	2.65
Presque Isle town	241	177	20.9	167	19.8	7	42.9	64	50	28	2.13	2.42
St. Germain town	887	624	29.6	565	25.8	40	77.5	263	242	132	2.18	2.60
Washington town	683	492	34.3	433	30.7	38	60.5	191	159	60	2.31	2.71
Winchester town	214	148	23.6	134	20.1	8	50.0	66	52	25	2.12	2.47
Walworth County	34 522	23 271	47.2	19 111	44.7	2 817	61.0	11 251	8 522	3 173	2.57	3.07
Bloomfield town	2 067	1 448	51.2	1 134	49.2	222	60.4	619	505	197	2.65	3.16
Pell Lake CDP	1 135	769	55.0	597	53.1	113	64.6	366	295	120	2.62	3.16
Powers Lake CDP (part)	169	123	54.5	88	52.3	26	57.7	46	37	10	2.84	3.34
Burlington city (part)	-	-	(X)	-	(X)	-	(X)	-	-	-	-	-
Darien village	537	412	55.6	321	51.1	58	74.1	125	101	33	2.92	3.35
Darien town	615	485	42.7	417	41.5	42	40.5	130	101	34	2.75	3.04
Delavan city	2 931	1 987	53.6	1 477	50.8	368	62.8	944	781	332	2.68	3.26
Delavan town	1 798	1 235	43.1	1 055	41.5	120	50.8	563	441	156	2.53	3.04
Delavan Lake CDP (part)	911	602	43.4	497	41.6	67	49.3	309	246	91	2.49	3.06
East Troy village	1 350	984	51.5	803	48.2	129	72.9	366	305	132	2.60	3.07
East Troy town	1 427	1 105	42.5	970	41.1	87	58.6	322	248	81	2.67	3.01
Potter Lake CDP	415	331	43.8	299	41.1	18	88.9	84	71	17	2.65	2.98
Elkhorn city	2 919	1 903	57.1	1 419	52.6	352	71.9	1 016	832	328	2.48	3.07
Fontana-on-Geneva Lake village	764	525	33.1	464	33.2	39	38.5	239	207	85	2.30	2.79
Geneva town	1 660	1 164	39.5	979	36.5	109	58.7	496	410	147	2.45	2.89
Como CDP	786	510	40.2	409	36.2	56	60.7	276	222	84	2.38	2.87

Table 7. **Households and Families: 2000**—Con.

[For information on confidentiality protection, nonsampling error, and definitions, see text]

State County County Subdivision Place	Total households	Family households: Total: Number	Family households: Total: Percent with own children under 18 years	Family households: Married-couple family: Number	Family households: Married-couple family: Percent with own children under 18 years	Family households: Female householder, no husband present: Number	Family households: Female householder, no husband present: Percent with own children under 18 years	Nonfamily households: Total	Nonfamily households: Householder living alone: Total	Nonfamily households: Householder living alone: 65 years and over	Average size: Households	Average size: Families
Walworth County—Con.												
Genoa City village (part)	674	513	63.4	409	61.9	74	74.3	161	133	29	2.87	3.30
Lafayette town	595	496	46.0	452	45.6	22	50.0	99	73	30	2.87	3.13
La Grange town	923	701	38.1	631	37.6	45	42.2	222	165	58	2.61	2.98
Lake Geneva city	3 053	1 801	47.1	1 377	44.1	299	58.5	1 252	1 008	392	2.33	3.01
Linn town	910	621	39.0	557	37.5	39	64.1	289	244	91	2.41	2.94
Lyons town	1 231	941	44.0	803	43.8	93	44.1	290	234	73	2.72	3.12
Mukwonago village (part)	-	-	(X)	-	(X)	-	(X)	-	-	-	-	-
Richmond town	704	508	44.3	448	42.6	33	54.5	196	156	43	2.60	3.06
Sharon village	565	403	56.1	324	55.2	49	63.3	162	144	44	2.74	3.29
Sharon town	333	274	38.7	242	38.8	20	35.0	59	53	30	2.74	3.05
Spring Prairie town	726	591	45.9	521	44.7	37	45.9	135	101	33	2.88	3.18
Sugar Creek town	1 197	942	49.0	822	48.2	70	54.3	255	209	78	2.77	3.13
Troy town	837	660	43.6	593	42.2	45	55.6	177	134	51	2.75	3.09
Walworth village	850	582	51.9	453	48.8	90	68.9	268	222	100	2.57	3.11
Walworth town	529	433	43.9	383	43.9	33	33.3	96	76	27	2.86	3.14
Delavan Lake CDP (part)	33	21	42.9	14	50.0	5	20.0	12	9	2	2.42	2.86
Whitewater city (part)	3 782	1 485	45.5	1 125	41.4	251	63.3	2 297	1 249	424	2.37	2.99
Whitewater town	552	433	34.9	395	33.9	22	45.5	119	88	24	2.53	2.82
Williams Bay village	993	639	46.0	537	41.7	69	72.5	354	302	121	2.35	2.96
Washburn County	6 604	4 531	40.0	3 801	35.8	459	64.1	2 073	1 765	834	2.39	2.88
Barronett town	152	117	40.2	103	38.8	7	42.9	35	29	11	2.66	2.97
Bashaw town	339	267	43.4	249	43.8	11	36.4	72	58	23	2.72	3.10
Bass Lake town	192	152	45.4	129	45.7	12	50.0	40	31	10	2.73	3.07
Beaver Brook town	253	191	42.9	162	40.1	15	60.0	62	52	21	2.54	2.92
Birchwood village	227	142	43.0	106	34.9	27	70.4	85	77	40	2.28	2.90
Birchwood town	191	144	24.3	134	21.6	7	42.9	47	37	12	2.37	2.66
Brooklyn town	117	88	38.6	74	32.4	10	60.0	29	23	13	2.40	2.74
Casey town	213	147	28.6	129	22.5	8	75.0	66	59	23	2.19	2.62
Chicog town	128	86	22.1	79	21.5	2	-	42	38	12	2.09	2.52
Crystal town	117	88	39.8	74	39.2	9	44.4	29	23	9	2.76	3.25
Evergreen town	413	305	46.6	262	44.3	27	70.4	108	89	41	2.59	3.02
Frog Creek town	65	44	45.5	37	43.2	3	66.7	21	18	2	2.46	2.91
Gull Lake town	65	47	29.8	39	28.2	3	33.3	18	14	4	2.43	2.72
Long Lake town	284	212	38.7	192	37.5	9	33.3	72	60	30	2.57	2.96
Madge town	202	153	21.6	142	20.4	6	33.3	49	39	17	2.24	2.56
Minong village	230	137	48.9	103	42.7	19	73.7	93	84	45	2.31	3.04
Minong town	390	267	27.0	231	22.5	24	54.2	123	96	36	2.20	2.60
Sarona town	165	104	44.2	84	39.3	9	66.7	61	52	25	2.32	2.93
Shell Lake city	559	354	37.3	286	29.7	49	75.5	205	180	110	2.16	2.69
Spooner city	1 148	662	47.6	487	39.4	127	73.2	486	434	234	2.22	2.90
Spooner town	259	203	43.3	169	39.1	22	59.1	56	47	17	2.61	2.94
Springbrook town	227	150	38.7	127	37.8	15	46.7	77	63	21	2.36	2.84
Stinnett town	100	69	52.2	52	44.2	10	60.0	31	27	12	2.63	3.13
Stone Lake town	221	159	35.8	138	32.6	12	66.7	62	53	28	2.46	2.94
Trego town	347	243	45.7	213	42.7	16	62.5	104	82	38	2.55	3.02
Washington County	43 842	32 757	48.8	28 167	47.0	3 143	62.1	11 085	8 903	3 328	2.65	3.08
Addison town	1 149	928	51.0	823	51.4	66	51.5	221	167	60	2.90	3.25
Barton town	896	746	43.3	667	42.0	45	60.0	150	120	38	2.84	3.12
Erin town	1 287	1 094	43.9	1 012	44.1	53	37.7	193	149	40	2.83	3.09
Farmington town	1 116	945	45.6	868	44.7	43	53.5	171	127	44	2.90	3.14
Germantown village	6 904	5 130	50.3	4 413	49.2	514	59.3	1 774	1 411	452	2.63	3.08
Germantown town	89	77	54.5	67	55.2	6	66.7	12	10	9	3.12	3.40
Hartford city (part)	4 276	2 878	54.0	2 287	49.7	423	72.8	1 398	1 123	426	2.51	3.06
Hartford town	1 397	1 153	49.2	1 044	48.7	56	55.4	244	202	59	2.88	3.19
Jackson village	1 949	1 393	51.3	1 177	49.7	159	65.4	556	447	152	2.53	3.00
Jackson town	1 201	1 012	47.8	939	47.5	39	53.8	189	156	60	2.93	3.22
Kewaskum village	1 212	896	51.1	725	47.7	121	64.5	316	256	86	2.64	3.09
Kewaskum town	394	327	43.4	300	41.3	16	75.0	67	58	18	2.84	3.14
Milwaukee city (part)	-	-	(X)	-	(X)	-	(X)	-	-	-	-	-
Newburg village (part)	356	275	55.6	230	53.0	28	67.9	81	61	22	2.87	3.25
Polk town	1 352	1 140	45.4	1 044	44.8	49	53.1	212	170	63	2.89	3.16
Richfield town	3 614	3 111	45.0	2 846	44.7	156	46.2	503	397	120	2.87	3.10
Slinger village	1 562	1 041	52.1	809	47.8	160	68.1	521	417	141	2.46	3.02
Trenton town	1 520	1 288	45.8	1 168	45.9	72	50.0	232	180	53	2.91	3.17
Wayne town	582	486	46.1	450	46.2	22	59.1	96	63	22	2.97	3.24
West Bend city	11 375	7 522	49.4	6 068	46.1	1 066	64.8	3 853	3 132	1 365	2.44	3.00
West Bend town	1 611	1 315	44.2	1 230	44.4	49	36.7	296	257	98	2.74	3.07
Waukesha County	135 229	100 502	47.7	87 606	46.4	9 159	58.3	34 727	28 289	11 008	2.63	3.08
Big Bend village	448	349	48.1	296	47.3	31	51.6	99	79	35	2.85	3.21
Brookfield city	13 891	11 220	44.7	10 160	44.6	761	46.9	2 671	2 316	1 244	2.74	3.09
Brookfield town	2 762	1 761	38.4	1 587	37.8	118	44.1	1 001	892	618	2.29	2.93
Butler village	916	460	41.3	357	37.0	74	59.5	456	389	232	2.05	2.88
Chenequa village	223	184	36.4	174	33.9	5	80.0	39	31	15	2.61	2.88
Delafield city	2 553	1 856	49.3	1 574	46.8	205	64.4	697	566	196	2.52	2.97
Delafield town	2 521	2 138	49.6	2 005	49.1	97	60.8	383	282	80	2.93	3.19
Dousman village	575	394	57.9	282	53.2	86	69.8	181	142	57	2.58	3.11
Eagle village	592	469	58.6	422	59.5	27	40.7	123	101	40	2.88	3.28
Eagle town	1 049	904	50.3	837	49.6	35	60.0	145	104	34	2.97	3.18
Elm Grove village	2 444	1 783	40.7	1 651	40.0	104	47.1	661	603	295	2.49	3.00
Genesee town	2 431	2 096	49.8	1 931	49.3	113	58.4	335	243	68	3.00	3.24
Hartland village	3 002	2 160	57.5	1 722	54.1	330	74.8	842	668	215	2.63	3.13
Lac La Belle village	117	110	38.2	99	39.4	11	27.3	7	4	2	2.81	2.88
Lannon village	425	282	40.8	235	40.4	27	48.1	143	124	40	2.37	2.95
Lisbon town	3 218	2 738	47.2	2 538	47.3	127	44.9	480	397	207	2.90	3.17
Menomonee Falls village	12 844	9 298	44.8	8 163	44.0	829	49.6	3 546	3 049	1 436	2.52	3.01
Merton village	591	528	62.9	474	62.4	29	72.4	63	49	16	3.26	3.47
Merton town	2 706	2 279	51.3	2 109	51.5	114	52.6	427	351	128	2.95	3.26
Milwaukee city (part)	-	-	(X)	-	(X)	-	(X)	-	-	-	-	-
Mukwonago village (part)	2 392	1 705	49.9	1 364	46.4	238	63.0	687	544	200	2.54	3.00
Mukwonago town	2 184	1 966	54.4	1 827	53.9	80	63.8	218	171	39	3.14	3.33
Muskego city	7 533	6 109	49.0	5 382	48.3	503	56.1	1 424	1 111	441	2.80	3.13

Table 7. **Households and Families: 2000**—Con.

[For information on confidentiality protection, nonsampling error, and definitions, see text]

State County County Subdivision Place	Total households	Family households: Total: Number	Family households: Total: Percent with own children under 18 years	Family households: Married-couple family: Number	Family households: Married-couple family: Percent with own children under 18 years	Family households: Female householder, no husband present: Number	Family households: Female householder, no husband present: Percent with own children under 18 years	Nonfamily households: Total	Nonfamily households: Householder living alone: Total	Nonfamily households: Householder living alone: 65 years and over	Average size: Households	Average size: Families
Waukesha County—Con.												
Nashotah village	445	365	52.9	330	50.9	26	76.9	80	65	20	2.84	3.19
New Berlin city	14 495	11 040	44.6	9 853	44.3	821	50.5	3 455	2 753	1 009	2.62	3.03
North Prairie village	531	449	52.6	391	50.9	38	68.4	82	59	13	2.96	3.22
Oconomowoc city	4 968	3 294	46.3	2 718	43.6	413	59.1	1 674	1 420	670	2.40	2.98
Oconomowoc town	2 765	2 141	44.6	1 937	44.0	120	49.2	624	477	161	2.69	3.07
Okauchee Lake CDP	1 511	1 119	44.9	1 012	44.7	66	42.4	392	291	85	2.59	3.02
Oconomowoc Lake village	208	178	40.4	170	38.8	3	66.7	30	22	11	2.71	2.93
Ottawa town	1 375	1 113	44.8	1 017	44.7	53	47.2	262	223	126	2.73	3.06
Pewaukee city	4 553	3 498	41.0	3 151	40.3	237	47.7	1 055	794	202	2.57	2.93
Pewaukee village	3 635	2 081	49.4	1 697	46.9	279	63.8	1 554	1 289	278	2.19	2.89
Summit town	1 747	1 416	45.4	1 280	44.9	95	43.2	331	261	92	2.76	3.07
Sussex village	3 310	2 501	55.5	2 090	52.9	314	69.7	809	645	250	2.67	3.09
Vernon town	2 380	2 123	46.4	1 973	46.3	93	53.8	257	184	50	3.00	3.18
Wales village	846	732	53.4	649	51.5	59	71.2	114	86	23	2.98	3.20
Waukesha city	25 663	16 288	51.2	12 872	48.0	2 519	66.3	9 375	7 455	2 356	2.43	3.04
Waukesha town	2 891	2 494	49.2	2 289	49.4	145	49.0	397	340	109	2.97	3.23
Waupaca County	19 863	13 877	46.7	11 593	43.8	1 475	64.3	5 986	5 001	2 317	2.51	3.01
Bear Creek town	279	235	45.1	211	45.5	11	36.4	44	31	18	3.00	3.20
Big Falls village	40	24	50.0	17	41.2	2	50.0	16	16	5	2.13	2.88
Caledonia town	504	404	45.5	369	45.0	16	62.5	100	75	25	2.75	3.08
Clintonville city	2 010	1 229	46.7	953	41.3	197	66.5	781	688	378	2.30	2.93
Dayton town	1 046	817	43.7	691	40.1	80	63.8	229	172	67	2.61	2.92
Chain O' Lakes-King CDP (part)	311	229	34.5	190	28.4	24	58.3	82	64	26	2.36	2.69
Dupont town	233	181	51.9	156	53.2	13	38.5	52	49	18	3.18	3.73
Embarrass village	156	117	41.9	110	41.8	3	33.3	39	30	19	2.56	2.97
Farmington town	1 326	1 021	42.8	889	40.3	85	64.7	305	254	89	2.53	2.88
Chain O' Lakes-King CDP (part)	312	211	31.8	185	28.1	11	72.7	101	84	31	2.22	2.65
Fremont village	302	189	35.4	162	32.1	15	66.7	113	93	47	2.21	2.76
Fremont town	238	182	36.3	165	35.2	7	57.1	56	41	22	2.66	3.01
Harrison town	206	147	38.1	117	33.3	14	64.3	59	46	19	2.47	2.86
Helvetia town	271	199	38.2	164	36.6	22	50.0	72	62	20	2.39	2.81
Iola village	567	330	43.3	260	36.2	54	70.4	237	207	101	2.18	2.87
Iola town	328	245	40.8	214	39.7	14	35.7	83	70	26	2.49	2.91
Larrabee town	473	384	44.3	334	42.2	23	65.2	89	71	23	2.75	3.04
Lebanon town	573	456	52.2	411	51.8	23	52.2	117	97	35	2.88	3.25
Lind town	522	406	41.6	356	39.3	28	57.1	116	92	35	2.65	3.00
Little Wolf town	511	415	46.7	373	45.0	26	65.4	96	79	39	2.83	3.15
Manawa city	530	325	50.5	266	48.9	37	64.9	205	181	104	2.41	3.16
Marion city (part)	580	368	40.5	310	37.7	43	53.5	212	188	112	2.23	2.82
Matteson town	346	270	49.3	234	47.0	19	63.2	76	60	27	2.76	3.09
Mukwa town	998	788	50.1	705	49.1	51	56.9	210	164	53	2.78	3.14
New London city (part)	2 262	1 460	51.6	1 132	48.3	234	67.1	802	669	320	2.40	2.99
Ogdensburg village	94	67	44.8	53	43.4	10	40.0	27	26	6	2.38	2.81
Royalton town	524	406	45.8	354	45.5	26	50.0	118	90	37	2.75	3.09
St. Lawrence town	284	216	41.2	185	37.8	16	56.3	68	61	23	2.61	2.98
Scandinavia village	137	91	52.7	77	45.5	11	90.9	46	40	22	2.55	3.16
Scandinavia town	394	313	44.7	277	41.9	21	66.7	81	59	21	2.72	3.02
Union town	291	234	42.7	204	41.2	10	50.0	57	51	21	2.76	3.07
Waupaca city	2 364	1 303	53.6	957	47.3	250	73.2	1 061	901	431	2.25	3.01
Waupaca town	417	328	46.6	300	47.0	16	43.8	89	65	29	2.77	3.11
Weyauwega city	720	461	49.0	363	44.1	70	65.7	259	213	98	2.39	2.98
Weyauwega town	226	185	50.8	149	50.3	25	60.0	41	36	15	2.77	3.09
Wyoming town	111	81	38.3	75	37.3	3	66.7	30	24	12	2.57	3.02
Waushara County	9 336	6 583	39.1	5 602	35.6	624	59.8	2 753	2 322	1 109	2.43	2.89
Aurora town	352	282	43.3	250	42.4	16	50.0	70	49	23	2.76	3.04
Berlin city (part)	36	22	59.1	20	55.0	1	100.0	14	14	7	2.31	3.14
Bloomfield town	383	298	42.3	267	41.2	16	56.3	85	73	31	2.65	3.01
Coloma village	185	128	46.1	105	41.0	15	66.7	57	51	29	2.42	2.95
Coloma town	254	195	33.3	170	33.5	14	35.7	59	49	18	2.51	2.88
Dakota town	493	357	44.0	317	40.1	24	75.0	136	111	51	2.55	2.97
Deerfield town	263	204	32.4	178	31.5	17	35.3	59	48	24	2.39	2.68
Hancock village	193	122	48.4	96	41.7	17	58.8	71	58	36	2.40	3.01
Hancock town	211	148	33.8	132	31.1	10	40.0	63	52	19	2.52	3.04
Leon town	539	385	33.0	349	30.9	21	38.1	154	127	56	2.38	2.81
Lohrville village	168	123	35.8	100	29.0	13	46.2	45	38	15	2.43	2.80
Marion town	908	655	28.2	587	23.9	34	70.6	253	216	111	2.27	2.65
Mount Morris town	481	345	31.0	304	26.6	29	55.2	136	118	55	2.27	2.67
Oasis town	152	113	45.1	101	43.6	7	57.1	39	32	18	2.66	3.09
Plainfield village	342	231	51.5	172	48.3	41	63.4	111	98	50	2.60	3.19
Plainfield town	198	147	46.9	122	42.6	12	83.3	51	38	13	2.69	3.10
Poysippi town	392	287	44.6	239	43.1	31	54.8	105	91	43	2.48	2.91
Redgranite village	440	269	48.3	205	40.0	51	78.4	171	143	78	2.30	2.91
Richford town	190	158	40.5	141	40.4	10	40.0	32	26	13	3.09	3.42
Rose town	244	182	33.5	156	32.1	17	41.2	62	49	25	2.44	2.78
Saxeville town	393	312	35.9	278	33.8	20	55.0	81	71	27	2.48	2.78
Springwater town	617	430	30.5	377	27.9	35	54.3	187	157	71	2.25	2.67
Warren town	261	193	39.9	170	37.1	11	63.6	68	53	27	2.59	2.95
Wautoma city	806	430	50.9	304	45.4	89	66.3	376	326	162	2.20	3.04
Wautoma town	523	380	37.9	325	35.4	38	50.0	143	119	46	2.46	2.88
Wild Rose village	312	187	49.2	137	41.6	35	71.4	125	115	61	2.26	2.97
Winnebago County	61 157	39 547	47.9	32 422	44.4	5 068	66.5	21 610	16 850	6 026	2.43	2.99
Algoma town	1 940	1 673	52.8	1 555	52.5	85	58.8	267	207	80	2.94	3.17
Appleton city (part)	383	155	59.4	101	48.5	43	83.7	228	195	129	2.03	3.16
Black Wolf town	916	716	38.7	661	37.5	31	38.7	200	166	70	2.54	2.86
Clayton town	1 071	882	45.0	803	44.1	52	61.5	189	135	45	2.78	3.04
Menasha city (part)	6 710	4 047	51.5	3 037	46.9	737	68.8	2 663	2 175	690	2.33	2.98
Menasha town	6 298	4 319	45.8	3 693	43.3	438	61.4	1 979	1 529	401	2.47	2.98
Neenah city	9 834	6 576	52.3	5 288	48.2	959	71.8	3 258	2 702	997	2.47	3.03
Neenah town	976	797	43.3	727	43.5	53	45.3	179	153	46	2.72	3.04
Nekimi town	526	414	44.2	369	42.0	21	61.9	112	85	29	2.68	3.02
Nepeuskun town	254	198	46.5	182	45.6	6	83.3	56	44	23	2.71	3.08

Table 7. **Households and Families: 2000**—Con.

[For information on confidentiality protection, nonsampling error, and definitions, see text]

State County County Subdivision Place	Total households	Family households						Nonfamily households			Average size	
		Total		Married-couple family		Female householder, no husband present			Householder living alone			
		Number	Percent with own children under 18 years	Number	Percent with own children under 18 years	Number	Percent with own children under 18 years	Total	Total	65 years and over	House-holds	Families
Winnebago County—Con.												
Omro city	1 236	848	50.5	686	47.2	116	61.2	388	328	165	2.49	3.03
Omro town	706	556	42.3	494	41.1	33	54.5	150	131	50	2.66	3.01
Oshkosh city	24 082	13 653	48.2	10 657	43.7	2 194	66.9	10 429	7 795	2 810	2.31	2.95
Oshkosh town	1 215	869	36.6	783	34.4	48	62.5	346	265	73	2.46	2.87
Poygan town	397	309	40.5	272	40.4	16	43.8	88	71	32	2.61	2.96
Rushford town	549	409	43.0	362	42.5	26	38.5	140	110	42	2.68	3.13
Utica town	453	354	41.0	317	40.1	18	55.6	99	82	43	2.58	2.92
Vinland town	693	554	40.8	504	38.7	22	68.2	139	107	44	2.67	2.97
Winchester town	620	491	44.0	437	43.0	35	60.0	129	97	45	2.70	3.05
Winneconne village	945	688	49.4	561	46.0	87	66.7	257	221	109	2.53	3.01
Winneconne town	838	666	38.3	599	36.9	36	55.6	172	135	56	2.56	2.87
Wolf River town	515	373	32.2	334	29.6	12	58.3	142	117	47	2.37	2.79
Wood County	30 135	20 506	47.3	17 098	44.1	2 416	65.6	9 629	8 195	3 431	2.47	3.01
Arpin village	139	94	50.0	76	46.1	12	66.7	45	37	18	2.42	2.96
Arpin town	267	213	53.5	189	52.9	10	70.0	54	40	20	2.94	3.31
Auburndale village	284	208	50.5	179	49.2	22	63.6	76	64	27	2.60	3.07
Auburndale town	299	235	47.2	211	48.3	11	45.5	64	52	21	2.77	3.16
Biron village	384	244	39.8	198	35.4	31	61.3	140	122	64	2.28	2.82
Cameron town	190	152	36.2	137	34.3	7	42.9	38	29	12	2.68	2.99
Cary town	162	121	43.8	102	42.2	12	50.0	41	34	11	2.46	2.83
Cranmoor town	66	49	42.9	44	45.5	2	-	17	14	7	2.65	3.04
Dexter town	144	110	42.7	95	44.2	5	20.0	34	25	14	2.63	3.02
Grand Rapids town	2 788	2 313	49.8	2 117	48.5	134	63.4	475	385	102	2.79	3.08
Lake Wazeecha CDP	953	780	48.8	708	46.9	50	68.0	173	137	38	2.78	3.09
Hansen town	255	198	44.4	178	42.1	9	55.6	57	52	19	2.77	3.20
Hewitt village	233	193	58.5	177	56.5	9	77.8	40	32	15	2.88	3.17
Hiles town	63	52	51.9	49	51.0	3	66.7	11	10	7	2.98	3.31
Lincoln town	539	434	50.5	402	49.8	16	56.3	105	82	36	2.88	3.24
Marshfield city (part)	8 054	4 750	47.2	3 869	43.2	670	65.8	3 304	2 848	1 130	2.24	2.92
Marshfield town	295	234	45.7	211	47.9	15	33.3	61	53	17	2.75	3.15
Milladore village (part)	102	71	42.3	58	41.4	7	42.9	31	24	12	2.63	3.13
Milladore town	251	205	46.3	170	46.5	19	63.2	46	41	13	2.78	3.12
Nekoosa city	987	703	50.9	545	45.7	127	70.9	284	245	131	2.55	3.05
Pittsville city	331	239	54.0	191	50.8	32	65.6	92	85	40	2.60	3.08
Port Edwards village	706	519	46.2	429	41.3	63	71.4	187	169	86	2.58	3.04
Port Edwards town	526	399	47.4	337	46.9	46	52.2	127	108	33	2.75	3.17
Remington town	125	83	37.3	70	35.7	9	55.6	42	35	13	2.44	2.99
Richfield town	473	383	50.9	339	49.9	24	66.7	90	66	25	2.98	3.26
Rock town	291	239	52.7	217	51.2	9	66.7	52	40	18	2.94	3.26
Rudolph village	170	122	46.7	112	43.8	8	75.0	48	42	19	2.49	2.99
Rudolph town	423	342	41.5	303	40.9	19	52.6	81	69	32	2.74	3.08
Saratoga town	2 011	1 561	46.1	1 330	43.2	141	60.3	450	344	108	2.66	2.99
Seneca town	408	331	46.8	290	46.6	26	53.8	77	59	25	2.94	3.27
Sherry town	270	218	55.0	191	53.4	16	75.0	52	40	11	3.00	3.36
Sigel town	410	335	37.9	307	37.5	19	36.8	75	59	21	2.76	3.04
Vesper village	234	154	44.8	123	39.8	24	58.3	80	71	34	2.31	2.88
Wisconsin Rapids city	7 970	4 780	46.7	3 663	40.1	845	69.7	3 190	2 772	1 276	2.26	2.93
Wood town	285	222	44.1	189	43.4	14	64.3	63	47	14	2.76	3.12

Table 8. **Households and Families: 2000**

[For information on confidentiality protection, nonsampling error, and definitions, see text]

State County Place and County Subdivision	Total households	Family households: Total: Number	Family households: Total: Percent with own children under 18 years	Family households: Married-couple family: Number	Family households: Married-couple family: Percent with own children under 18 years	Family households: Female householder, no husband present: Number	Family households: Female householder, no husband present: Percent with own children under 18 years	Nonfamily households: Total	Nonfamily households: Householder living alone: Total	Nonfamily households: Householder living alone: 65 years and over	Average size: Households	Average size: Families
The State	**2 084 544**	**1 386 815**	**48.0**	**1 108 597**	**44.5**	**200 300**	**64.4**	**697 729**	**557 875**	**207 206**	**2.50**	**3.05**
COUNTY												
Adams County	7 900	5 464	34.2	4 620	29.4	528	60.2	2 436	2 017	906	2.33	2.76
Ashland County	6 718	4 281	47.6	3 263	43.0	732	64.3	2 437	2 072	965	2.39	3.01
Barron County	17 851	12 349	45.2	10 161	41.3	1 456	65.9	5 502	4 539	2 175	2.48	2.97
Bayfield County	6 207	4 275	42.0	3 472	36.4	483	67.5	1 932	1 637	715	2.40	2.88
Brown County	87 295	57 539	51.5	46 469	48.0	7 797	69.5	29 756	23 151	7 367	2.51	3.08
Buffalo County	5 511	3 783	44.9	3 245	43.2	344	57.8	1 728	1 491	695	2.47	3.01
Burnett County	6 613	4 503	36.9	3 715	31.5	494	62.1	2 110	1 778	807	2.33	2.80
Calumet County	14 910	11 164	51.5	9 689	49.6	972	67.3	3 746	3 038	1 124	2.70	3.15
Chippewa County	21 356	15 006	48.0	12 450	44.6	1 714	66.6	6 350	5 271	2 339	2.53	3.03
Clark County	12 047	8 678	48.6	7 377	46.7	787	61.8	3 369	2 864	1 516	2.73	3.27
Columbia County	20 439	14 160	46.5	11 878	43.5	1 520	63.2	6 279	5 208	2 254	2.49	2.99
Crawford County	6 677	4 611	45.7	3 786	42.2	559	63.0	2 066	1 784	866	2.48	3.00
Dane County	173 484	100 856	49.9	81 649	46.6	13 741	67.4	72 628	51 014	12 097	2.37	2.97
Dodge County	31 417	22 313	47.7	18 737	45.1	2 357	63.3	9 104	7 586	3 404	2.56	3.05
Door County	11 828	7 997	39.8	6 867	36.6	763	63.6	3 831	3 322	1 507	2.33	2.84
Douglas County	17 808	11 280	46.1	8 745	40.6	1 800	67.4	6 528	5 315	2 129	2.36	2.93
Dunn County	14 337	9 265	48.5	7 754	45.5	993	67.1	5 072	3 500	1 286	2.57	3.07
Eau Claire County	35 822	22 270	48.2	18 111	44.6	3 098	65.7	13 552	9 703	3 627	2.46	3.02
Florence County	2 133	1 441	40.7	1 250	37.7	128	63.3	692	596	266	2.35	2.87
Fond du Lac County	36 931	25 467	47.5	21 321	44.8	2 863	64.4	11 464	9 377	3 998	2.52	3.04
Forest County	4 043	2 768	42.6	2 183	36.1	398	69.6	1 275	1 141	532	2.39	2.89
Grant County	18 465	12 399	45.5	10 361	42.5	1 376	62.6	6 066	4 810	2 233	2.51	3.03
Green County	13 212	9 215	48.3	7 708	44.8	995	66.6	3 997	3 298	1 484	2.51	3.01
Green Lake County	7 703	5 322	42.6	4 510	40.2	533	54.8	2 381	2 079	1 066	2.43	2.96
Iowa County	8 764	6 210	48.9	5 212	46.8	666	59.6	2 554	2 127	883	2.56	3.06
Iron County	3 083	1 960	34.8	1 634	31.8	217	51.2	1 123	986	504	2.19	2.74
Jackson County	7 070	4 835	45.3	3 917	41.4	611	63.0	2 235	1 853	831	2.49	3.00
Jefferson County	28 205	19 894	47.1	16 510	44.3	2 313	62.9	8 311	6 661	2 701	2.55	3.02
Juneau County	9 696	6 701	43.9	5 382	39.8	853	63.2	2 995	2 525	1 191	2.47	2.96
Kenosha County	56 057	38 451	50.8	29 561	47.5	6 468	64.4	17 606	14 269	5 083	2.60	3.13
Kewaunee County	7 623	5 548	46.0	4 753	44.5	504	56.7	2 075	1 788	901	2.61	3.10
La Crosse County	41 599	25 599	48.5	20 807	45.0	3 486	66.3	16 000	11 805	4 084	2.45	3.02
Lafayette County	6 211	4 378	47.3	3 663	45.5	470	57.2	1 833	1 575	812	2.57	3.10
Langlade County	8 452	5 819	42.7	4 792	39.2	689	62.7	2 633	2 260	1 147	2.42	2.93
Lincoln County	11 721	8 230	44.7	6 842	40.9	949	62.6	3 491	2 992	1 420	2.46	2.94
Manitowoc County	32 721	22 364	46.1	18 683	43.2	2 440	63.4	10 357	8 784	3 950	2.49	3.04
Marathon County	47 702	33 849	47.9	28 580	45.6	3 513	63.2	13 853	11 278	4 531	2.60	3.11
Marinette County	17 585	11 840	42.7	9 922	39.1	1 300	63.0	5 745	4 978	2 344	2.38	2.92
Marquette County	5 986	4 167	38.7	3 516	35.2	404	60.1	1 819	1 523	739	2.41	2.86
Menominee County	1 345	1 065	53.3	572	44.1	358	63.7	280	222	86	3.35	3.66
Milwaukee County	377 729	225 046	49.5	147 500	43.7	61 497	64.0	152 683	124 613	40 376	2.43	3.13
Monroe County	15 399	10 790	49.2	8 734	45.7	1 349	67.2	4 609	3 853	1 644	2.60	3.11
Oconto County	13 979	10 046	44.8	8 479	41.3	958	64.4	3 933	3 283	1 492	2.52	2.97
Oneida County	15 333	10 493	39.5	8 867	35.6	1 086	62.2	4 840	4 050	1 841	2.34	2.82
Outagamie County	60 530	42 219	51.6	35 622	49.5	4 588	64.6	18 311	14 623	5 080	2.61	3.14
Ozaukee County	30 857	23 014	48.2	20 244	46.8	1 994	60.4	7 843	6 601	2 579	2.61	3.07
Pepin County	2 759	1 934	46.2	1 653	43.9	188	60.6	825	720	376	2.57	3.13
Pierce County	13 015	9 030	50.4	7 566	48.1	970	66.4	3 985	2 777	974	2.65	3.10
Polk County	16 254	11 325	46.1	9 454	42.2	1 206	67.7	4 929	4 104	1 720	2.51	3.01
Portage County	25 040	16 496	48.7	13 808	46.3	1 827	63.4	8 544	6 130	2 196	2.54	3.07
Price County	6 564	4 416	43.0	3 710	40.0	430	59.1	2 148	1 869	951	2.37	2.91
Racine County	70 819	49 861	49.0	38 253	44.9	8 682	65.2	20 958	17 349	6 534	2.59	3.09
Richland County	7 118	4 833	45.0	4 009	41.3	546	64.7	2 285	1 935	955	2.48	3.01
Rock County	58 617	40 403	48.7	31 381	44.1	6 411	67.3	18 214	14 727	5 675	2.54	3.03
Rusk County	6 095	4 158	41.9	3 407	39.1	479	53.0	1 937	1 645	869	2.45	2.97
St. Croix County	23 410	16 946	52.5	14 410	50.0	1 647	69.5	6 464	4 958	1 712	2.66	3.12
Sauk County	21 644	14 863	47.4	12 284	43.9	1 745	67.0	6 781	5 447	2 286	2.51	3.03
Sawyer County	6 640	4 581	39.8	3 600	32.9	663	67.0	2 059	1 741	775	2.39	2.86
Shawano County	15 815	11 154	44.6	9 220	41.3	1 258	61.2	4 661	3 935	1 908	2.51	3.00
Sheboygan County	43 545	29 936	46.9	25 273	44.1	3 197	65.5	13 609	11 374	4 550	2.50	3.05
Taylor County	7 529	5 343	47.6	4 468	45.4	533	63.4	2 186	1 859	847	2.58	3.10
Trempealeau County	10 747	7 239	47.1	5 937	43.7	792	64.3	3 508	2 963	1 450	2.45	3.00
Vernon County	10 825	7 502	45.5	6 357	43.0	739	60.4	3 323	2 894	1 487	2.55	3.11
Vilas County	9 066	6 297	33.7	5 294	29.0	682	59.2	2 769	2 361	1 138	2.29	2.73
Walworth County	34 522	23 271	47.2	19 111	44.7	2 817	61.0	11 251	8 522	3 173	2.57	3.07
Washburn County	6 604	4 531	40.0	3 801	35.8	459	64.1	2 073	1 765	834	2.39	2.88
Washington County	43 842	32 757	48.8	28 167	47.0	3 143	62.1	11 085	8 903	3 328	2.65	3.08
Waukesha County	135 229	100 502	47.7	87 606	46.4	9 159	58.3	34 727	28 289	11 008	2.63	3.08
Waupaca County	19 863	13 877	46.7	11 593	43.8	1 475	64.3	5 986	5 001	2 317	2.51	3.01
Waushara County	9 336	6 583	39.1	5 602	35.6	624	59.8	2 753	2 322	1 109	2.43	2.89
Winnebago County	61 157	39 547	47.9	32 422	44.4	5 068	66.5	21 610	16 850	6 026	2.43	2.99
Wood County	30 135	20 506	47.3	17 098	44.1	2 416	65.6	9 629	8 195	3 431	2.47	3.01
PLACE AND COUNTY SUBDIVISION												
Abbotsford city	817	516	44.0	422	40.3	59	66.1	301	260	138	2.31	2.92
Clark County (part)	609	382	44.5	332	41.6	35	65.7	227	195	113	2.30	2.92
Marathon County (part)	208	134	42.5	90	35.6	24	66.7	74	65	25	2.33	2.90
Abrams town, Oconto County	652	495	46.3	431	44.8	43	55.8	157	125	43	2.69	3.06
Ackley town, Langlade County	202	154	40.3	131	40.5	13	30.8	48	38	21	2.52	2.87
Adams city, Adams County	769	471	50.7	324	42.0	115	73.0	298	269	137	2.34	3.00
Adams town, Adams County	547	363	34.2	293	29.4	42	52.4	184	148	65	2.32	2.75
Adams town, Green County	165	122	50.0	116	48.3	3	100.0	43	35	10	2.81	3.30

Table 8. **Households and Families: 2000**—Con.

[For information on confidentiality protection, nonsampling error, and definitions, see text]

State County Place and County Subdivision	Total households	Family households: Total: Number	Family households: Total: Percent with own children under 18 years	Family households: Married-couple family: Number	Family households: Married-couple family: Percent with own children under 18 years	Family households: Female householder, no husband present: Number	Family households: Female householder, no husband present: Percent with own children under 18 years	Nonfamily households: Total	Nonfamily households: Householder living alone: Total	Nonfamily households: Householder living alone: 65 years and over	Average size: Households	Average size: Families
PLACE AND COUNTY SUBDIVISION—Con.												
Adams town, Jackson County	485	353	37.1	295	35.6	39	43.6	132	100	32	2.47	2.84
Addison town, Washington County	1 149	928	51.0	823	51.4	66	51.5	221	167	60	2.90	3.25
Adell village, Sheboygan County	207	145	46.9	112	43.8	19	57.9	62	49	22	2.50	2.97
Adrian town, Monroe County	231	188	56.9	165	58.2	12	41.7	43	36	13	2.95	3.32
Agenda town, Ashland County	208	150	38.7	134	40.3	11	27.3	58	50	26	2.47	2.93
Ahnapee town, Kewaunee County	371	278	42.8	251	41.8	13	61.5	93	72	33	2.63	3.01
Ainsworth town, Langlade County	255	176	28.4	146	24.7	16	43.8	79	64	32	2.24	2.64
Akan town, Richland County	158	126	38.9	104	36.5	17	52.9	32	29	11	2.73	3.08
Alban town, Portage County	325	246	46.7	212	46.7	25	52.0	79	65	30	2.76	3.22
Albany village, Green County	468	311	54.7	251	52.2	37	64.9	157	119	52	2.54	3.09
Albany town, Green County	279	227	44.1	204	42.6	11	45.5	52	40	16	2.75	3.04
Albany town, Pepin County	180	157	50.3	142	51.4	11	27.3	23	18	8	3.44	3.75
Albion town, Dane County	726	516	45.5	429	43.8	51	60.8	210	160	55	2.51	2.96
Albion town, Jackson County	413	312	48.4	273	46.2	28	60.7	101	86	34	2.65	3.04
Albion town, Trempealeau County	215	187	47.6	159	42.1	14	71.4	28	24	8	2.77	2.94
Alden town, Polk County	973	751	43.4	646	41.3	55	65.5	222	174	45	2.69	3.05
Algoma city, Kewaunee County	1 493	900	39.9	735	35.5	114	57.9	593	530	283	2.19	2.85
Algoma town, Winnebago County	1 940	1 673	52.8	1 555	52.5	85	58.8	267	207	80	2.94	3.17
Allouez village, Brown County	5 397	3 817	45.5	3 317	43.0	386	62.7	1 580	1 313	558	2.45	2.95
Alma city, Buffalo County	421	262	37.0	221	33.9	27	59.3	159	132	61	2.20	2.74
Alma town, Buffalo County	133	110	43.6	94	43.6	8	12.5	23	18	8	2.83	3.07
Alma town, Jackson County	344	266	49.2	224	46.4	20	70.0	78	63	23	2.71	3.08
Alma Center village, Jackson County	191	123	42.3	103	37.9	14	71.4	68	56	37	2.34	2.86
Almena village, Barron County	295	182	54.9	123	45.5	39	74.4	113	87	41	2.44	2.99
Almena town, Barron County	355	301	34.2	263	32.7	14	35.7	54	48	19	2.56	2.80
Almon town, Shawano County	224	172	43.0	142	39.4	18	66.7	52	41	20	2.64	2.98
Almond village, Portage County	189	126	48.4	92	40.2	25	76.0	63	57	33	2.43	3.00
Almond town, Portage County	256	198	44.4	180	45.0	9	33.3	58	42	17	2.65	3.03
Alto town, Fond du Lac County	344	307	54.1	292	54.5	7	57.1	37	31	13	3.21	3.44
Altoona city, Eau Claire County	2 844	1 733	51.2	1 308	45.9	325	67.4	1 111	900	417	2.30	2.92
Alvin town, Forest County	96	63	19.0	54	14.8	3	66.7	33	29	17	1.94	2.37
Amberg town, Marinette County	395	243	34.2	201	28.9	20	60.0	152	139	65	2.16	2.76
Amery city, Polk County	1 231	725	43.6	579	36.8	111	73.0	506	451	260	2.17	2.83
Amherst village, Portage County	395	251	57.8	198	54.5	35	82.9	144	128	69	2.44	3.14
Amherst town, Portage County	494	391	47.8	349	47.0	19	52.6	103	84	34	2.80	3.17
Amherst Junction village, Portage County	109	76	56.6	61	52.5	8	75.0	33	21	8	2.80	3.28
Amnicon town, Douglas County	364	294	54.1	243	53.9	33	57.6	70	59	16	2.95	3.26
Anderson town, Burnett County	154	106	52.8	92	51.1	6	50.0	48	39	12	2.42	2.94
Anderson town, Iron County	28	17	41.2	17	41.2	-	(X)	11	10	4	2.18	2.88
Angelica town, Shawano County	585	468	48.9	410	47.3	27	63.0	117	100	51	2.79	3.15
Angelo town, Monroe County	465	361	46.5	303	45.5	39	56.4	104	86	31	2.72	3.06
Aniwa village, Shawano County	114	79	35.4	63	28.6	8	75.0	35	27	10	2.39	2.80
Aniwa town, Shawano County	202	158	53.8	134	53.0	15	66.7	44	35	12	2.90	3.28
Anson town, Chippewa County	709	555	43.1	503	41.7	24	66.7	154	119	38	2.65	2.98
Antigo city, Langlade County	3 630	2 221	47.8	1 669	41.4	424	70.8	1 409	1 238	657	2.29	2.93
Antigo town, Langlade County	550	452	40.9	386	42.0	32	31.3	98	78	43	2.70	2.97
Apple River town, Polk County	418	310	44.5	261	41.4	29	58.6	108	82	21	2.55	2.93
Appleton city	26 864	17 665	53.2	14 476	50.5	2 328	67.2	9 199	7 426	2 440	2.52	3.13
Calumet County (part)	3 872	2 954	60.1	2 509	57.6	315	75.9	918	696	163	2.83	3.26
Outagamie County (part)	22 609	14 556	51.7	11 866	49.1	1 970	65.4	8 053	6 535	2 148	2.47	3.10
Winnebago County (part)	383	155	59.4	101	48.5	43	83.7	228	195	129	2.03	3.16
Arbor Vitae town, Vilas County	1 373	947	34.4	809	31.0	86	59.3	426	343	152	2.30	2.73
Arcadia city, Trempealeau County	1 038	595	48.2	434	41.9	95	68.4	443	373	155	2.23	2.90
Arcadia town, Trempealeau County	569	433	51.3	362	51.9	35	51.4	136	109	41	2.73	3.16
Arena village, Iowa County	256	182	53.3	138	47.8	26	73.1	74	63	25	2.68	3.14
Arena town, Iowa County	545	419	41.3	370	41.1	29	31.0	126	97	31	2.65	3.00
Argonne town, Forest County	194	136	51.5	114	51.8	8	50.0	58	48	20	2.74	3.35
Argyle village, Lafayette County	343	214	48.1	168	46.4	32	56.3	129	107	58	2.40	3.01
Argyle town, Lafayette County	178	146	41.1	129	39.5	7	28.6	32	26	8	2.69	2.97
Arland town, Barron County	233	186	49.5	152	47.4	20	55.0	47	41	22	2.82	3.18
Arlington village, Columbia County	187	148	43.9	127	40.9	16	62.5	39	33	14	2.59	2.91
Arlington town, Columbia County	302	240	47.5	221	46.2	13	76.9	62	42	12	2.81	3.14
Armenia town, Juneau County	267	191	39.8	152	36.8	23	47.8	76	63	24	2.61	3.08
Armstrong Creek town, Forest County	207	125	42.4	108	41.7	11	45.5	82	73	50	2.24	2.90
Arpin village, Wood County	139	94	50.0	76	46.1	12	66.7	45	37	18	2.42	2.96
Arpin town, Wood County	267	213	53.5	189	52.9	10	70.0	54	40	20	2.94	3.31
Arthur town, Chippewa County	258	193	51.3	164	52.4	14	71.4	65	55	28	2.75	3.22
Ashford town, Fond du Lac County	641	498	43.2	444	41.7	31	54.8	143	108	33	2.77	3.14
Ashippun town, Dodge County	845	671	45.5	605	45.3	38	44.7	174	128	46	2.73	3.05
Ashland city, Ashland County	3 513	2 026	49.0	1 492	43.6	410	65.9	1 487	1 250	572	2.24	2.91
Ashland town, Ashland County	227	183	39.3	150	35.3	20	60.0	44	39	18	2.66	2.96
Ashwaubenon village, Brown County	7 137	4 670	51.2	3 847	47.2	594	73.9	2 467	2 022	496	2.41	3.00
Athelstane town, Marinette County	270	179	23.5	147	20.4	23	39.1	91	81	31	2.23	2.72
Athens village, Marathon County	443	299	49.5	252	48.0	31	64.5	144	129	75	2.47	3.08
Atlanta town, Rusk County	226	176	48.3	150	44.0	16	62.5	50	40	17	2.77	3.09
Auburn town, Chippewa County	202	163	41.7	149	40.3	7	57.1	39	28	10	2.87	3.19
Auburn town, Fond du Lac County	732	604	46.9	555	46.3	25	48.0	128	95	29	2.83	3.11
Auburndale village, Wood County	284	208	50.5	179	49.2	22	63.6	76	64	27	2.60	3.07
Auburndale town, Wood County	299	235	47.2	211	48.3	11	45.5	64	52	21	2.77	3.16
Augusta city, Eau Claire County	599	376	46.3	285	41.4	70	60.0	223	197	129	2.36	3.01
Aurora town, Florence County	485	341	43.4	287	38.3	35	68.6	144	120	50	2.45	2.90
Aurora town, Taylor County	134	108	46.3	96	45.8	7	57.1	26	23	12	2.88	3.25
Aurora town, Waushara County	352	282	43.3	250	42.4	16	50.0	70	49	23	2.76	3.04
Avoca village, Iowa County	257	159	47.2	111	39.6	34	67.6	98	83	40	2.37	2.99
Avon town, Rock County	204	161	50.9	149	49.0	6	83.3	43	30	16	2.87	3.22

Table 8. **Households and Families: 2000**—Con.

[For information on confidentiality protection, nonsampling error, and definitions, see text]

State County Place and County Subdivision	Total households	Family households: Total: Number	Family households: Total: Percent with own children under 18 years	Family households: Married-couple family: Number	Family households: Married-couple family: Percent with own children under 18 years	Family households: Female householder, no husband present: Number	Family households: Female householder, no husband present: Percent with own children under 18 years	Nonfamily households: Total	Nonfamily households: Householder living alone: Total	Nonfamily households: Householder living alone: 65 years and over	Average size: Households	Average size: Families
PLACE AND COUNTY SUBDIVISION—Con.												
Aztalan town, Jefferson County	530	433	40.0	380	39.2	26	46.2	97	78	33	2.73	2.99
Bagley village, Grant County	157	107	32.7	90	24.4	13	76.9	50	45	18	2.16	2.63
Bagley town, Oconto County	136	92	38.0	84	33.3	5	80.0	44	39	19	2.45	3.00
Baileys Harbor town, Door County	483	302	31.1	263	28.5	25	60.0	181	157	61	2.08	2.60
Baldwin village, St. Croix County	1 115	704	49.3	584	44.9	82	73.2	411	336	175	2.33	2.92
Baldwin town, St. Croix County	307	273	45.8	241	46.9	21	42.9	34	27	8	2.94	3.12
Balsam Lake village, Polk County	428	265	33.2	212	25.0	35	65.7	163	140	65	2.10	2.62
Balsam Lake town, Polk County	529	402	43.3	344	39.5	25	64.0	127	101	24	2.61	2.97
Bangor village, La Crosse County	524	391	51.4	335	50.4	34	64.7	133	112	56	2.65	3.10
Bangor town, La Crosse County	216	165	44.2	145	43.4	14	50.0	51	38	17	2.70	3.08
Baraboo city, Sauk County	4 467	2 735	50.6	2 096	45.4	482	69.1	1 732	1 433	601	2.33	2.96
Baraboo town, Sauk County	685	501	46.3	425	43.3	48	62.5	184	147	49	2.66	3.11
Barksdale town, Bayfield County	303	232	41.4	210	37.6	9	66.7	71	54	23	2.64	2.97
Barnes town, Bayfield County	278	202	26.2	175	18.3	16	81.3	76	66	31	2.19	2.52
Barneveld village, Iowa County	396	298	57.4	239	56.1	35	62.9	98	88	36	2.72	3.16
Barre town, La Crosse County	347	275	54.9	232	51.7	26	80.8	72	59	18	2.92	3.29
Barron city, Barron County	1 389	837	46.5	614	38.6	156	75.0	552	465	255	2.25	2.83
Barron town, Barron County	319	267	46.4	235	43.4	23	65.2	52	34	22	2.98	3.18
Barronett town, Washburn County	152	117	40.2	103	38.8	7	42.9	35	29	11	2.66	2.97
Bartelme town, Shawano County	253	185	51.9	112	49.1	52	55.8	68	58	30	2.74	3.17
Barton town, Washington County	896	746	43.3	667	42.0	45	60.0	150	120	38	2.84	3.12
Bashaw town, Washburn County	339	267	43.4	249	43.8	11	36.4	72	58	23	2.72	3.10
Bass Lake town, Sawyer County	830	631	46.3	433	36.3	140	68.6	199	157	67	2.70	3.04
Bass Lake town, Washburn County	192	152	45.4	129	45.7	12	50.0	40	31	10	2.73	3.07
Bay City village, Pierce County	187	120	46.7	94	40.4	13	61.5	67	47	19	2.49	2.94
Bayfield city, Bayfield County	289	168	39.3	119	31.1	33	63.6	121	103	46	2.10	2.64
Bayfield town, Bayfield County	261	195	35.4	158	29.1	21	66.7	66	49	12	2.38	2.67
Bayside village	1 769	1 327	42.0	1 191	40.7	96	53.1	442	403	185	2.46	2.89
Milwaukee County (part)	1 732	1 295	41.9	1 163	40.7	94	53.2	437	400	184	2.45	2.89
Ozaukee County (part)	37	32	43.8	28	42.9	2	50.0	5	3	1	2.78	2.97
Bayview town, Bayfield County	197	143	38.5	132	37.1	4	50.0	54	43	14	2.49	2.92
Bear Bluff town, Jackson County	49	34	52.9	30	46.7	2	100.0	15	12	2	2.61	3.15
Bear Creek village, Outagamie County	155	113	43.4	79	38.0	22	59.1	42	33	10	2.67	3.08
Bear Creek town, Sauk County	176	141	47.5	119	48.7	12	58.3	35	27	8	2.82	3.18
Bear Creek town, Waupaca County	279	235	45.1	211	45.5	11	36.4	44	31	18	3.00	3.20
Bear Lake town, Barron County	219	176	40.3	154	37.7	8	75.0	43	31	14	2.68	2.93
Beaver town, Clark County	238	207	59.9	184	58.2	9	88.9	31	22	3	3.59	3.89
Beaver town, Marinette County	444	315	40.3	269	38.7	31	48.4	129	106	53	2.53	2.99
Beaver town, Polk County	304	218	39.4	184	36.4	24	54.2	86	72	24	2.48	2.91
Beaver Brook town, Washburn County	253	191	42.9	162	40.1	15	60.0	62	52	21	2.54	2.92
Beaver Dam city, Dodge County	6 349	4 003	49.7	3 113	45.2	661	67.5	2 346	1 986	873	2.35	2.94
Beaver Dam town, Dodge County	1 301	979	46.0	853	44.2	82	56.1	322	261	101	2.64	3.07
Beecher town, Marinette County	334	227	33.5	200	28.5	17	76.5	107	88	37	2.34	2.81
Beetown town, Grant County	261	209	45.9	182	45.6	15	40.0	52	43	17	2.81	3.14
Belgium village, Ozaukee County	582	444	58.3	395	56.5	34	82.4	138	114	43	2.85	3.31
Belgium town, Ozaukee County	547	422	42.9	365	43.0	33	42.4	125	100	35	2.77	3.19
Bell town, Bayfield County	115	77	31.2	65	24.6	7	71.4	38	34	13	2.00	2.42
Bell Center village, Crawford County	45	33	45.5	30	40.0	2	100.0	12	10	3	2.58	3.06
Belle Plaine town, Shawano County	738	544	36.0	487	35.7	32	28.1	194	164	68	2.41	2.80
Belleville village	764	541	52.5	430	45.8	78	82.1	223	178	94	2.48	2.96
Dane County (part)	725	511	52.4	407	45.7	75	81.3	214	170	91	2.47	2.96
Green County (part)	39	30	53.3	23	47.8	3	100.0	9	8	3	2.64	3.00
Bellevue town, Brown County	4 624	3 111	54.5	2 600	52.1	350	69.4	1 513	1 069	201	2.54	3.08
Bellevue Town CDP, Brown County	4 624	3 111	54.5	2 600	52.1	350	69.4	1 513	1 069	201	2.54	3.08
Belmont village, Lafayette County	377	245	37.1	196	32.7	35	45.7	132	113	65	2.31	2.90
Belmont town, Lafayette County	249	187	52.9	147	49.7	26	69.2	62	48	12	2.70	3.11
Belmont town, Portage County	240	169	43.8	149	42.3	11	63.6	71	52	18	2.58	3.03
Beloit city, Rock County	13 370	8 908	51.1	5 956	43.7	2 223	69.0	4 462	3 679	1 506	2.57	3.10
Beloit town, Rock County	2 814	2 044	39.9	1 703	36.4	240	58.3	770	650	311	2.50	2.91
Belvidere town, Buffalo County	180	133	34.6	122	32.8	6	50.0	47	38	15	2.46	2.82
Bennett town, Douglas County	224	174	50.0	155	45.2	10	90.0	50	42	19	2.78	3.18
Benton village, Lafayette County	393	261	45.2	216	44.0	29	44.8	132	113	54	2.48	3.09
Benton town, Lafayette County	159	131	47.3	119	47.1	9	55.6	28	24	8	2.95	3.28
Bergen town, Marathon County	228	193	39.9	178	40.4	5	40.0	35	33	10	2.70	2.95
Bergen town, Vernon County	491	399	42.9	358	42.7	22	45.5	92	81	26	2.68	3.01
Berlin city	2 170	1 425	47.9	1 124	43.8	204	63.2	745	657	331	2.39	2.96
Green Lake County (part)	2 134	1 403	47.8	1 104	43.6	203	63.1	731	643	324	2.39	2.96
Waushara County (part)	36	22	59.1	20	55.0	1	100.0	14	14	7	2.31	3.14
Berlin town, Green Lake County	423	343	45.2	303	43.9	23	56.5	80	69	35	2.71	3.04
Berlin town, Marathon County	313	257	45.5	231	45.5	13	53.8	56	52	21	2.83	3.19
Bern town, Marathon County	170	149	44.3	134	43.3	7	42.9	21	14	7	3.31	3.54
Berry town, Dane County	408	327	42.8	295	41.0	16	50.0	81	64	20	2.66	2.98
Bevent town, Marathon County	405	320	46.9	288	47.2	18	55.6	85	71	34	2.78	3.15
Big Bend town, Rusk County	184	122	26.2	102	21.6	11	54.5	62	51	21	2.18	2.63
Big Bend village, Waukesha County	448	349	48.1	296	47.3	31	51.6	99	79	35	2.85	3.21
Big Falls town, Rusk County	43	30	30.0	26	30.8	4	25.0	13	9	2	2.49	2.83
Big Falls village, Waupaca County	40	24	50.0	17	41.2	2	50.0	16	16	5	2.13	2.88
Big Flats town, Adams County	402	271	30.6	227	25.6	24	50.0	131	102	46	2.35	2.77
Birch town, Lincoln County	179	135	48.1	121	45.5	9	66.7	44	40	12	2.65	3.10

Table 8. **Households and Families: 2000**—Con.

[For information on confidentiality protection, nonsampling error, and definitions, see text]

State County Place and County Subdivision	Total households	Family households: Total: Number	Family households: Total: Percent with own children under 18 years	Family households: Married-couple family: Number	Family households: Married-couple family: Percent with own children under 18 years	Family households: Female householder, no husband present: Number	Family households: Female householder, no husband present: Percent with own children under 18 years	Nonfamily households: Total	Nonfamily households: Householder living alone: Total	Nonfamily households: Householder living alone: 65 years and over	Average size: Households	Average size: Families
PLACE AND COUNTY SUBDIVISION—Con.												
Birch Creek town, Chippewa County	212	157	35.0	139	32.4	10	50.0	55	48	20	2.43	2.82
Birchwood village, Washburn County	227	142	43.0	106	34.9	27	70.4	85	77	40	2.28	2.90
Birchwood town, Washburn County	191	144	24.3	134	21.6	7	42.9	47	37	12	2.37	2.66
Birnamwood village	309	202	54.5	161	49.1	27	66.7	107	97	52	2.48	3.14
Marathon County (part)	3	3	66.7	1	100.0	2	50.0	-	-	-	3.33	3.33
Shawano County (part)	306	199	54.3	160	48.8	25	68.0	107	97	52	2.47	3.14
Birnamwood town, Shawano County	259	197	42.6	159	41.5	20	50.0	62	47	15	2.75	3.13
Biron village, Wood County	384	244	39.8	198	35.4	31	61.3	140	122	64	2.28	2.82
Black Brook town, Polk County	419	327	53.2	281	50.5	24	66.7	92	71	18	2.88	3.26
Black Creek village, Outagamie County	485	335	48.1	267	41.6	53	75.5	150	116	55	2.46	2.93
Black Creek town, Outagamie County	445	356	47.8	314	45.9	21	52.4	89	66	22	2.85	3.18
Black Earth village, Dane County	514	359	50.7	293	48.8	48	62.5	155	130	62	2.49	3.01
Black Earth town, Dane County	166	139	38.8	123	39.0	6	-	27	20	7	2.70	2.93
Black River Falls city, Jackson County	1 563	887	45.4	678	38.6	159	67.9	676	594	306	2.15	2.82
Blackwell town, Forest County	45	32	37.5	26	34.6	3	33.3	13	13	3	2.38	2.94
Black Wolf town, Winnebago County	916	716	38.7	661	37.5	31	38.7	200	166	70	2.54	2.86
Blaine town, Burnett County	97	66	31.8	57	26.3	4	25.0	31	29	15	2.31	2.82
Blair city, Trempealeau County	533	306	43.1	250	39.2	36	69.4	227	202	113	2.21	2.92
Blanchard town, Lafayette County	96	75	45.3	69	44.9	3	-	21	16	9	2.72	3.04
Blanchardville village	346	207	47.8	176	46.6	25	60.0	139	124	59	2.33	3.05
Iowa County (part)	65	38	42.1	34	44.1	4	25.0	27	25	12	2.25	3.00
Lafayette County (part)	281	169	49.1	142	47.2	21	66.7	112	99	47	2.35	3.07
Bloom town, Richland County	190	131	38.9	114	36.8	9	55.6	59	46	19	2.56	3.07
Bloomer city, Chippewa County	1 424	902	43.9	764	40.3	104	65.4	522	459	236	2.31	2.92
Bloomer town, Chippewa County	321	247	49.8	217	47.5	15	66.7	74	57	18	2.88	3.29
Bloomfield town, Walworth County	2 067	1 448	51.2	1 134	49.2	222	60.4	619	505	197	2.65	3.16
Bloomfield town, Waushara County	383	298	42.3	267	41.2	16	56.3	85	73	31	2.65	3.01
Blooming Grove town, Dane County	723	457	45.3	373	44.0	70	51.4	266	193	38	2.44	3.05
Bloomington village, Grant County	308	199	39.7	171	36.3	13	61.5	109	96	57	2.28	2.84
Bloomington town, Grant County	130	100	54.0	87	57.5	9	44.4	30	24	11	3.07	3.61
Blue Mounds village, Dane County	289	201	62.7	158	58.9	23	82.6	88	72	21	2.45	2.90
Blue Mounds town, Dane County	291	248	48.8	224	47.3	13	69.2	43	29	11	2.89	3.13
Blue River village, Grant County	183	117	47.0	91	44.0	17	64.7	66	61	33	2.34	2.97
Boaz village, Richland County	64	41	43.9	29	41.4	7	71.4	23	17	5	2.14	2.61
Bohners Lake CDP, Racine County	704	533	52.3	453	52.8	52	50.0	171	132	60	2.77	3.19
Bonduel village, Shawano County	581	393	49.6	325	44.9	41	80.5	188	160	81	2.42	2.94
Bone Lake town, Polk County	264	211	41.7	189	38.1	14	64.3	53	42	22	2.69	3.00
Boscobel city, Grant County	1 174	753	50.3	544	43.6	161	68.3	421	355	193	2.39	2.96
Boscobel town, Grant County	190	124	33.9	110	30.9	5	60.0	66	60	30	2.28	2.80
Boulder Junction town, Vilas County	445	304	29.3	275	25.8	19	57.9	141	127	59	2.15	2.62
Bovina town, Outagamie County	386	313	45.0	280	43.9	18	55.6	73	59	23	2.83	3.14
Bowler village, Shawano County	126	91	58.2	62	51.6	23	69.6	35	31	16	2.62	3.11
Boyceville village, Dunn County	424	269	54.6	198	48.0	53	71.7	155	121	71	2.46	3.08
Boyd village, Chippewa County	274	179	51.4	150	49.3	21	57.1	95	75	40	2.48	3.09
Bradford town, Rock County	379	280	45.0	240	46.3	24	37.5	99	74	31	2.66	3.10
Bradley town, Lincoln County	1 094	802	36.5	718	34.1	53	60.4	292	256	122	2.35	2.75
Brandon village, Fond du Lac County	342	259	53.3	227	51.5	25	64.0	83	75	38	2.67	3.14
Brazeau town, Oconto County	602	434	31.8	383	29.8	24	50.0	168	152	78	2.34	2.76
Breed town, Oconto County	268	195	36.9	174	33.9	11	72.7	73	61	26	2.45	2.90
Brice Prairie CDP, La Crosse County	654	516	52.1	450	51.8	38	57.9	138	104	33	2.76	3.08
Bridge Creek town, Eau Claire County	557	452	48.2	405	46.4	28	57.1	105	86	30	3.31	3.72
Bridgeport town, Crawford County	346	265	49.8	240	49.2	19	47.4	81	66	24	2.71	3.12
Brigham town, Iowa County	335	263	46.4	244	45.9	13	53.8	72	58	20	2.70	3.05
Brighton town, Kenosha County	504	402	44.5	351	43.3	26	46.2	102	78	27	2.88	3.20
Brighton town, Marathon County	197	160	54.4	145	54.5	8	75.0	37	27	4	3.10	3.46
Brillion city, Calumet County	1 155	819	46.0	700	42.9	89	70.8	336	291	142	2.53	3.03
Brillion town, Calumet County	501	384	52.3	341	51.6	24	66.7	117	90	29	2.87	3.32
Bristol town, Dane County	928	781	52.6	701	52.2	42	54.8	147	100	24	2.91	3.16
Bristol town, Kenosha County	1 715	1 261	45.8	1 076	44.9	131	54.2	454	383	169	2.65	3.10
Brockway town, Jackson County	613	400	54.3	271	48.0	95	62.1	213	169	55	2.61	3.19
Brodhead city, Green County	1 301	877	49.4	674	44.4	140	65.0	424	367	166	2.43	2.96
Brokaw village, Marathon County	47	24	33.3	18	22.2	3	66.7	23	18	10	2.28	2.92
Brookfield city, Waukesha County	13 891	11 220	44.7	10 160	44.6	761	46.9	2 671	2 316	1 244	2.74	3.09
Brookfield town, Waukesha County	2 762	1 761	38.4	1 587	37.8	118	44.1	1 001	892	618	2.29	2.93
Brooklyn village	343	256	57.8	207	56.0	31	64.5	87	64	30	2.67	3.08
Dane County (part)	179	149	63.8	123	61.0	18	83.3	30	23	6	2.80	3.07
Green County (part)	164	107	49.5	84	48.8	13	38.5	57	41	24	2.52	3.10
Brooklyn town, Green County	341	274	46.0	238	43.7	17	58.8	67	49	14	2.77	3.05
Brooklyn town, Green Lake County	794	576	38.7	518	37.6	40	50.0	218	177	81	2.40	2.82
Brooklyn town, Washburn County	117	88	38.6	74	32.4	10	60.0	29	23	13	2.40	2.74
Brothertown town, Calumet County	523	381	45.7	331	44.7	22	59.1	142	121	42	2.68	3.19
Brown Deer village, Milwaukee County	5 134	3 249	40.4	2 709	38.5	399	51.4	1 885	1 603	583	2.27	2.87
Browning town, Taylor County	298	246	49.6	214	48.1	15	46.7	52	36	13	2.85	3.10
Browns Lake CDP, Racine County	745	545	42.8	458	38.6	59	69.5	200	160	64	2.51	2.92
Brownsville village, Dodge County	209	167	47.3	153	46.4	9	55.6	42	37	15	2.73	3.11
Browntown village, Green County	100	77	41.6	63	34.9	9	77.8	23	18	7	2.52	2.82
Bruce village, Rusk County	384	213	36.2	166	30.7	36	52.8	171	158	95	2.05	2.73
Brule town, Douglas County	244	166	44.6	137	40.1	18	66.7	78	70	31	2.42	2.97
Brunswick town, Eau Claire County	630	490	40.6	426	39.0	38	55.3	140	109	43	2.54	2.85
Brussels town, Door County	403	303	49.2	266	47.0	18	61.1	100	79	41	2.76	3.19
Buchanan town, Outagamie County	1 846	1 584	61.6	1 488	61.2	61	68.9	262	188	48	3.13	3.39

Table 8. **Households and Families: 2000**—Con.

[For information on confidentiality protection, nonsampling error, and definitions, see text]

State County Place and County Subdivision	Total households	Family households: Total: Number	Family households: Total: Percent with own children under 18 years	Family households: Married-couple family: Number	Family households: Married-couple family: Percent with own children under 18 years	Family households: Female householder, no husband present: Number	Family households: Female householder, no husband present: Percent with own children under 18 years	Nonfamily households: Total	Nonfamily households: Householder living alone: Total	Nonfamily households: Householder living alone: 65 years and over	Average size: Households	Average size: Families
PLACE AND COUNTY SUBDIVISION—Con.												
Buena Vista town, Portage County	418	319	50.5	276	48.6	23	43.5	99	71	19	2.84	3.22
Buena Vista town, Richland County	600	438	45.7	377	43.5	33	69.7	162	132	54	2.63	3.07
Buffalo town, Buffalo County	260	193	37.8	174	39.7	11	18.2	67	57	22	2.57	2.98
Buffalo town, Marquette County	412	307	43.3	252	42.9	28	42.9	105	72	28	2.63	2.99
Buffalo City city, Buffalo County	445	321	40.2	281	37.4	27	63.0	124	110	53	2.34	2.77
Burke town, Dane County	1 148	862	44.5	756	42.1	67	61.2	286	201	49	2.60	2.95
Burlington city	3 838	2 589	53.9	2 026	49.9	398	68.1	1 249	1 055	417	2.52	3.10
Racine County (part)	3 838	2 589	53.9	2 026	49.9	398	68.1	1 249	1 055	417	2.52	3.10
Walworth County (part)	-	-	(X)	-	(X)	-	(X)	-	-	-	-	-
Burlington town, Racine County	2 354	1 800	45.9	1 533	44.7	177	55.9	554	430	181	2.68	3.07
Burnett town, Dodge County	330	266	42.5	234	41.5	15	46.7	64	56	28	2.78	3.14
Burns town, La Crosse County	349	276	43.1	234	42.3	19	52.6	73	54	18	2.81	3.09
Burnside town, Trempealeau County	197	144	43.8	117	42.7	14	42.9	53	45	21	2.69	3.15
Butler town, Clark County	32	26	42.3	24	45.8	1	-	6	5	3	2.75	3.08
Butler village, Waukesha County	916	460	41.3	357	37.0	74	59.5	456	389	232	2.05	2.88
Butternut village, Ashland County	197	102	50.0	79	45.6	15	66.7	95	86	49	2.07	2.93
Byron town, Fond du Lac County	538	448	44.0	392	43.9	30	46.7	90	70	29	2.88	3.17
Byron town, Monroe County	501	385	47.5	321	43.9	39	61.5	116	90	23	2.78	3.15
Cable town, Bayfield County	381	231	39.8	190	33.2	25	68.0	150	123	44	2.19	2.76
Cadiz town, Green County	327	251	45.8	216	44.4	19	52.6	76	62	22	2.63	3.02
Cadott village, Chippewa County	562	383	48.0	291	39.2	68	73.5	179	162	94	2.37	2.90
Cady town, St. Croix County	255	201	43.8	170	42.4	12	41.7	54	42	19	2.78	3.16
Calamus town, Dodge County	379	297	40.7	254	38.6	22	45.5	82	56	16	2.65	2.95
Caledonia town, Columbia County	451	343	39.4	306	38.2	20	50.0	108	78	34	2.60	2.97
Caledonia town, Racine County	8 549	6 807	46.1	5 929	45.0	615	54.5	1 742	1 376	468	2.71	3.04
Caledonia town, Trempealeau County	262	204	56.9	167	56.9	21	57.1	58	50	20	2.90	3.33
Caledonia town, Waupaca County	504	404	45.5	369	45.0	16	62.5	100	75	25	2.75	3.08
Calumet town, Fond du Lac County	562	424	39.6	378	38.9	23	43.5	138	116	45	2.61	3.03
Cambria village, Columbia County	307	196	55.6	160	53.8	27	66.7	111	102	56	2.58	3.30
Cambridge village	470	303	50.5	253	46.6	36	75.0	167	140	80	2.32	2.89
Dane County (part)	433	284	50.0	240	46.3	32	78.1	149	130	77	2.32	2.88
Jefferson County (part)	37	19	57.9	13	53.8	4	50.0	18	10	3	2.35	3.05
Cameron village, Barron County	640	415	52.3	324	46.6	58	81.0	225	181	85	2.41	2.94
Cameron town, Wood County	190	152	36.2	137	34.3	7	42.9	38	29	12	2.68	2.99
Campbell town, La Crosse County	1 754	1 266	43.4	1 064	40.6	137	62.0	488	379	115	2.51	2.93
Campbellsport village, Fond du Lac County	710	475	48.6	390	45.1	63	65.1	235	191	85	2.53	2.99
Camp Douglas village, Juneau County	242	155	54.8	119	50.4	27	70.4	87	73	39	2.45	3.08
Camp Lake CDP, Kenosha County	1 149	875	57.1	717	55.8	110	61.8	274	220	55	2.83	3.25
Canton town, Buffalo County	102	88	48.9	77	48.1	4	100.0	14	12	4	2.98	3.26
Carey town, Iron County	75	55	49.1	48	50.0	5	40.0	20	19	10	2.55	3.09
Carlton town, Kewaunee County	363	283	42.0	252	42.5	15	40.0	80	71	32	2.75	3.18
Carson town, Portage County	475	364	45.6	323	46.7	26	34.6	111	88	43	2.73	3.13
Cary town, Wood County	162	121	43.8	102	42.2	12	50.0	41	34	11	2.46	2.83
Cascade village, Sheboygan County	255	191	46.6	168	45.8	17	52.9	64	57	24	2.61	3.06
Casco village, Kewaunee County	227	163	48.5	137	46.7	16	62.5	64	57	29	2.52	3.01
Casco town, Kewaunee County	385	329	44.4	283	44.9	26	38.5	56	48	20	2.98	3.19
Casey town, Washburn County	213	147	28.6	129	22.5	8	75.0	66	59	23	2.19	2.62
Cashton village, Monroe County	415	272	51.1	217	45.6	37	81.1	143	129	71	2.41	2.99
Cassel town, Marathon County	271	223	52.5	205	53.7	9	33.3	48	41	17	3.10	3.49
Cassian town, Oneida County	402	323	32.2	283	29.3	17	70.6	79	61	25	2.39	2.65
Cassville village, Grant County	488	302	42.4	241	35.7	45	66.7	186	172	102	2.22	2.82
Cassville town, Grant County	185	135	48.9	117	46.2	10	70.0	50	44	19	2.63	3.14
Castle Rock town, Grant County	112	86	47.7	74	50.0	5	40.0	26	20	6	2.80	3.14
Caswell town, Forest County	41	28	46.4	23	39.1	3	100.0	13	12	6	2.49	2.96
Catawba village, Price County	68	48	37.5	33	33.3	7	28.6	20	18	9	2.19	2.58
Catawba town, Price County	109	76	46.1	63	42.9	4	25.0	33	31	10	2.60	3.14
Cato town, Manitowoc County	548	458	43.2	402	44.3	31	35.5	90	75	31	2.95	3.24
Cazenovia village	145	92	42.4	76	36.8	9	77.8	53	45	19	2.25	2.77
Richland County (part)	145	92	42.4	76	36.8	9	77.8	53	45	19	2.25	2.77
Sauk County (part)	-	-	(X)	-	(X)	-	(X)	-	-	-	-	-
Cecil village, Shawano County	199	148	33.1	125	31.2	17	41.2	51	45	13	2.34	2.70
Cedarburg city, Ozaukee County	4 432	3 024	51.6	2 596	49.6	342	65.5	1 408	1 245	512	2.45	3.05
Cedarburg town, Ozaukee County	1 896	1 663	47.6	1 565	47.2	57	54.4	233	190	75	2.93	3.15
Cedar Grove village, Sheboygan County	699	530	50.2	473	47.8	43	67.4	169	151	71	2.70	3.17
Cedar Lake town, Barron County	395	304	30.9	280	28.6	9	66.7	91	72	35	2.39	2.70
Cedar Rapids town, Rusk County	11	9	55.6	6	66.7	2	50.0	2	1	-	3.36	3.67
Center town, Outagamie County	1 095	913	46.5	848	46.2	35	45.7	182	149	48	2.89	3.19
Center town, Rock County	374	292	45.9	264	45.8	16	43.8	82	63	19	2.67	3.04
Centerville town, Manitowoc County	239	197	43.7	170	46.5	8	12.5	42	36	11	2.98	3.32
Centuria village, Polk County	343	219	52.5	169	49.7	38	63.2	124	105	42	2.45	3.09
Chain O' Lakes-King CDP, Waupaca County	623	440	33.2	375	28.3	35	62.9	183	148	57	2.29	2.67
Charlestown town, Calumet County	291	229	41.0	200	39.0	17	70.6	62	49	20	2.71	3.07
Chase town, Oconto County	683	570	58.2	509	56.4	32	81.3	113	80	34	3.05	3.34
Chaseburg village, Vernon County	133	80	50.0	70	50.0	5	80.0	53	45	23	2.30	2.99
Chelsea town, Taylor County	274	201	47.3	163	50.3	20	40.0	73	60	21	2.62	3.10
Chenequa village, Waukesha County	223	184	36.4	174	33.9	5	80.0	39	31	15	2.61	2.88
Chester town, Dodge County	280	211	47.9	190	44.7	12	83.3	69	60	27	2.62	3.08
Chetek city, Barron County	939	568	41.4	450	34.2	82	69.5	371	328	192	2.21	2.81
Chetek town, Barron County	707	543	31.1	483	29.8	34	35.3	164	144	72	2.38	2.73
Chicog town, Washburn County	128	86	22.1	79	21.5	2	-	42	38	12	2.09	2.52
Chief Lake CDP, Sawyer County	211	158	46.8	86	37.2	48	52.1	53	43	19	2.95	3.30
Chilton city, Calumet County	1 512	953	48.1	780	44.9	128	62.5	559	479	218	2.35	2.99

Table 8. **Households and Families: 2000**—Con.

[For information on confidentiality protection, nonsampling error, and definitions, see text]

State County Place and County Subdivision	Total households	Family households: Total: Number	Family households: Total: Percent with own children under 18 years	Family households: Married-couple family: Number	Family households: Married-couple family: Percent with own children under 18 years	Family households: Female householder, no husband present: Number	Family households: Female householder, no husband present: Percent with own children under 18 years	Nonfamily households: Total	Nonfamily households: Householder living alone: Total	Nonfamily households: Householder living alone: 65 years and over	Average size: Households	Average size: Families
PLACE AND COUNTY SUBDIVISION—Con.												
Chilton town, Calumet County	366	311	54.3	278	54.3	17	64.7	55	45	21	3.09	3.37
Chimney Rock town, Trempealeau County	98	74	52.7	61	50.8	5	80.0	24	14	8	2.82	3.08
Chippewa town, Ashland County	156	123	36.6	108	38.0	8	25.0	33	29	18	2.72	3.10
Chippewa Falls city, Chippewa County	5 638	3 245	50.0	2 393	43.0	639	72.3	2 393	2 059	926	2.20	2.89
Christiana town, Dane County	468	356	48.6	304	46.7	29	72.4	112	76	38	2.81	3.17
Christiana town, Vernon County	308	253	47.0	220	48.6	20	45.0	55	49	20	2.83	3.15
Cicero town, Outagamie County	370	305	48.2	275	49.1	11	27.3	65	53	24	2.95	3.25
City Point town, Jackson County	83	54	25.9	50	24.0	2	50.0	29	25	15	2.28	2.83
Clam Falls town, Polk County	237	167	35.3	141	32.6	14	64.3	70	64	29	2.31	2.75
Clarno town, Green County	393	303	46.5	272	45.6	19	52.6	90	65	22	2.72	3.06
Clay Banks town, Door County	162	121	41.3	110	40.0	5	40.0	41	31	18	2.53	2.91
Clayton town, Crawford County	364	280	41.8	228	37.3	34	67.6	84	74	25	2.63	2.99
Clayton village, Polk County	199	126	61.1	84	51.2	28	85.7	73	58	28	2.55	3.15
Clayton town, Polk County	360	263	44.9	226	41.6	17	58.8	97	84	27	2.53	2.94
Clayton town, Winnebago County	1 071	882	45.0	803	44.1	52	61.5	189	135	45	2.78	3.04
Clear Creek town, Eau Claire County	268	216	42.1	187	39.0	16	68.8	52	37	13	2.66	2.91
Clearfield town, Juneau County	296	221	33.9	191	30.9	17	52.9	75	61	23	2.49	2.82
Clear Lake village, Polk County	453	262	47.3	211	39.3	39	82.1	191	163	107	2.30	3.03
Clear Lake town, Polk County	276	212	49.1	193	47.7	8	75.0	64	47	14	2.90	3.31
Cleveland town, Chippewa County	313	251	53.4	216	51.9	23	56.5	62	54	19	2.88	3.22
Cleveland town, Jackson County	169	117	41.0	96	40.6	8	50.0	52	41	20	2.59	3.09
Cleveland village, Manitowoc County	536	385	44.7	349	43.3	22	63.6	151	125	51	2.54	3.02
Cleveland town, Marathon County	396	335	47.2	290	46.6	24	58.3	61	41	15	2.93	3.12
Cleveland town, Taylor County	98	72	44.4	66	40.9	2	100.0	26	23	11	2.67	3.17
Clifton town, Grant County	108	78	51.3	72	50.0	5	80.0	30	22	8	2.81	3.36
Clifton town, Monroe County	191	163	52.8	147	53.1	3	66.7	28	24	10	3.63	3.99
Clifton town, Pierce County	543	457	53.8	425	53.4	17	76.5	86	64	17	3.05	3.33
Clinton town, Barron County	314	258	44.2	236	44.1	12	50.0	56	41	16	2.93	3.22
Clinton village, Rock County	771	541	54.3	424	49.5	88	71.6	230	191	95	2.70	3.27
Clinton town, Rock County	308	249	45.0	218	46.3	13	38.5	59	43	18	2.90	3.20
Clinton town, Vernon County	313	272	61.0	242	61.6	15	60.0	41	36	21	4.33	4.76
Clintonville city, Waupaca County	2 010	1 229	46.7	953	41.3	197	66.5	781	688	378	2.30	2.93
Clover town, Bayfield County	99	64	31.3	53	28.3	4	25.0	35	28	8	2.13	2.58
Cloverland town, Douglas County	94	65	43.1	56	39.3	4	75.0	29	22	9	2.63	3.17
Cloverland town, Vilas County	416	301	29.2	271	28.0	21	33.3	115	96	47	2.21	2.60
Clyde town, Iowa County	127	91	44.0	75	44.0	10	50.0	36	27	9	2.54	2.92
Clyman village, Dodge County	153	105	51.4	83	48.2	12	66.7	48	40	13	2.54	3.05
Clyman town, Dodge County	290	236	47.5	210	45.2	17	58.8	54	39	16	2.93	3.22
Cobb village, Iowa County	188	121	47.9	110	46.4	8	62.5	67	59	27	2.35	3.02
Cochrane village, Buffalo County	188	128	43.0	102	35.3	16	75.0	60	54	30	2.27	2.73
Colburn town, Adams County	83	56	21.4	48	20.8	5	20.0	27	20	6	2.18	2.54
Colburn town, Chippewa County	262	193	48.2	172	49.4	9	33.3	69	53	26	2.77	3.23
Colby city	623	423	49.4	348	44.8	50	78.0	200	177	119	2.43	2.96
Clark County (part)	424	293	49.5	245	46.5	32	71.9	131	117	81	2.48	3.04
Marathon County (part)	199	130	49.2	103	40.8	18	88.9	69	60	38	2.31	2.78
Colby town, Clark County	276	231	55.8	203	57.1	14	42.9	45	40	19	3.29	3.63
Cold Spring town, Jefferson County	269	223	42.2	199	41.7	16	56.3	46	36	14	2.79	3.03
Coleman village, Marinette County	316	199	43.7	162	37.7	28	75.0	117	103	51	2.26	2.85
Colfax village, Dunn County	467	294	49.0	239	43.5	44	70.5	173	153	85	2.31	2.92
Colfax town, Dunn County	318	254	48.4	224	47.3	16	68.8	64	45	15	2.86	3.15
Coloma village, Waushara County	185	128	46.1	105	41.0	15	66.7	57	51	29	2.42	2.95
Coloma town, Waushara County	254	195	33.3	170	33.5	14	35.7	59	49	18	2.51	2.88
Columbus city	1 843	1 194	49.3	959	45.9	165	61.2	649	578	260	2.37	2.98
Columbia County (part)	1 830	1 184	49.3	954	45.9	161	61.5	646	575	259	2.37	2.98
Dodge County (part)	13	10	50.0	5	40.0	4	50.0	3	3	1	2.77	3.20
Columbus town, Columbia County	236	193	44.6	163	45.4	20	40.0	43	35	14	2.91	3.21
Combined Locks village, Outagamie County	884	717	45.7	643	44.3	53	56.6	167	138	51	2.74	3.06
Commonwealth town, Florence County	170	125	43.2	109	42.2	13	46.2	45	37	14	2.46	2.89
Como CDP, Walworth County	786	510	40.2	409	36.2	56	60.7	276	222	84	2.38	2.87
Concord town, Jefferson County	757	599	39.6	533	38.5	38	44.7	158	128	46	2.67	3.01
Conover town, Vilas County	483	337	35.6	295	33.6	27	37.0	146	119	51	2.35	2.82
Conrath village, Rusk County	36	24	58.3	20	55.0	-	(X)	12	12	6	2.72	3.42
Cooks Valley town, Chippewa County	214	170	52.4	155	52.3	6	50.0	44	31	11	2.95	3.31
Coon town, Vernon County	262	197	48.2	183	48.1	9	55.6	65	57	27	2.61	3.09
Coon Valley village, Vernon County	307	209	40.7	176	35.2	21	76.2	98	86	49	2.28	2.78
Cooperstown town, Manitowoc County	474	401	50.1	365	49.3	22	45.5	73	57	23	2.96	3.21
Cornell city, Chippewa County	607	393	50.6	303	42.9	71	74.6	214	191	108	2.34	2.89
Corning town, Lincoln County	299	247	44.1	208	43.3	18	44.4	52	40	12	2.76	3.04
Cottage Grove village, Dane County	1 427	1 085	62.2	927	60.2	107	75.7	342	230	86	2.83	3.20
Cottage Grove town, Dane County	1 338	1 118	48.7	1 008	46.8	69	63.8	220	153	36	2.87	3.13
Couderay village, Sawyer County	40	26	46.2	22	36.4	2	100.0	14	11	6	2.40	2.88
Couderay town, Sawyer County	176	118	48.3	77	48.1	26	38.5	58	53	22	2.66	3.27
Courtland town, Columbia County	175	136	39.7	122	38.5	9	44.4	39	37	19	2.65	3.04
Crandon city, Forest County	803	489	52.6	346	43.6	118	73.7	314	292	130	2.29	2.96
Crandon town, Forest County	238	177	48.0	150	45.3	20	65.0	61	53	24	2.58	3.03
Cranmoor town, Wood County	66	49	42.9	44	45.5	2	-	17	14	7	2.65	3.04
Crescent town, Oneida County	797	609	43.0	523	40.9	52	53.8	188	143	47	2.59	2.95
Crivitz village, Marinette County	406	239	49.8	180	41.7	45	73.3	167	146	87	2.23	2.90
Cross town, Buffalo County	127	105	50.5	94	45.7	4	75.0	22	20	6	2.88	3.12
Cross Plains village, Dane County	1 199	851	55.3	697	52.1	110	75.5	348	273	71	2.56	3.05
Cross Plains town, Dane County	513	398	46.7	370	47.0	16	43.8	115	89	34	2.77	3.17

Table 8. **Households and Families: 2000**—Con.

[For information on confidentiality protection, nonsampling error, and definitions, see text]

State County Place and County Subdivision	Total households	Family households: Total: Number	Family households: Total: Percent with own children under 18 years	Family households: Married-couple family: Number	Family households: Married-couple family: Percent with own children under 18 years	Family households: Female householder, no husband present: Number	Family households: Female householder, no husband present: Percent with own children under 18 years	Nonfamily households: Total	Nonfamily households: Householder living alone: Total	Nonfamily households: Householder living alone: 65 years and over	Average size: Households	Average size: Families
PLACE AND COUNTY SUBDIVISION—Con.												
Crystal town, Washburn County	117	88	39.8	74	39.2	9	44.4	29	23	9	2.76	3.25
Crystal Lake town, Barron County	312	223	39.5	196	37.2	16	68.8	89	66	28	2.47	2.90
Crystal Lake town, Marquette County	231	168	22.0	154	16.9	8	62.5	63	48	25	2.22	2.50
Cuba City city	861	569	46.4	483	42.4	58	69.0	292	256	133	2.39	2.98
Grant County (part)	786	510	46.9	426	42.7	57	68.4	276	246	124	2.35	2.96
Lafayette County (part)	75	59	42.4	57	40.4	1	100.0	16	10	9	2.81	3.15
Cudahy city, Milwaukee County	7 888	4 894	45.1	3 673	41.1	915	59.1	2 994	2 565	1 006	2.32	2.94
Cumberland city, Barron County	1 013	608	43.9	453	34.7	119	70.6	405	356	199	2.18	2.79
Cumberland town, Barron County	360	288	38.5	251	37.1	25	48.0	72	57	30	2.62	2.92
Curran town, Jackson County	127	103	47.6	93	47.3	5	60.0	24	20	9	2.88	3.19
Curtiss village, Clark County	68	46	60.9	41	58.5	2	100.0	22	19	12	2.91	3.70
Cutler town, Juneau County	119	82	41.5	71	39.4	8	62.5	37	34	16	2.37	2.87
Cylon town, St. Croix County	227	185	42.2	164	39.6	11	72.7	42	37	8	2.77	3.06
Dairyland town, Douglas County	87	56	21.4	47	19.1	6	-	31	27	11	2.14	2.59
Dakota town, Waushara County	493	357	44.0	317	40.1	24	75.0	136	111	51	2.55	2.97
Dale town, Outagamie County	785	659	48.7	621	48.1	25	72.0	126	99	28	2.91	3.20
Dallas village, Barron County	146	84	41.7	67	38.8	11	45.5	62	51	33	2.23	2.88
Dallas town, Barron County	217	175	42.9	153	43.8	11	54.5	42	31	6	2.78	3.13
Dane village, Dane County	279	205	59.0	169	58.0	25	64.0	74	46	19	2.86	3.31
Dane town, Dane County	335	271	48.3	249	47.8	7	57.1	64	41	20	2.89	3.20
Daniels town, Burnett County	280	205	33.2	178	33.1	14	21.4	75	66	32	2.38	2.80
Darien village, Walworth County	537	412	55.6	321	51.1	58	74.1	125	101	33	2.92	3.35
Darien town, Walworth County	615	485	42.7	417	41.5	42	40.5	130	101	34	2.75	3.04
Darlington city, Lafayette County	985	639	48.4	508	43.3	109	67.0	346	316	185	2.35	2.96
Darlington town, Lafayette County	266	196	51.0	175	49.1	14	57.1	70	59	37	2.80	3.31
Day town, Marathon County	357	294	44.9	254	46.9	20	35.0	63	54	30	2.87	3.18
Dayton town, Richland County	269	198	43.9	179	44.1	10	40.0	71	64	34	2.66	3.13
Dayton town, Waupaca County	1 046	817	43.7	691	40.1	80	63.8	229	172	67	2.61	2.92
Decatur town, Green County	587	502	47.4	446	44.8	31	67.7	85	63	24	2.86	3.09
Deer Creek town, Outagamie County	237	191	47.1	165	47.3	15	46.7	46	37	20	2.88	3.24
Deer Creek town, Taylor County	241	202	53.0	178	55.1	10	30.0	39	31	12	3.04	3.34
Deerfield village, Dane County	726	528	56.1	435	51.5	63	74.6	198	158	62	2.71	3.17
Deerfield town, Dane County	486	405	49.9	357	47.9	26	65.4	81	61	23	2.77	3.03
Deerfield town, Waushara County	263	204	32.4	178	31.5	17	35.3	59	48	24	2.39	2.68
Deer Park village, St. Croix County	91	63	38.1	54	35.2	3	66.7	28	23	10	2.49	3.03
DeForest village, Dane County	2 675	2 001	60.0	1 643	56.7	263	75.7	674	517	192	2.74	3.15
Dekorra town, Columbia County	949	691	41.2	613	39.5	46	58.7	258	208	73	2.48	2.90
Delafield city, Waukesha County	2 553	1 856	49.3	1 574	46.8	205	64.4	697	566	196	2.52	2.97
Delafield town, Waukesha County	2 521	2 138	49.6	2 005	49.1	97	60.8	383	282	80	2.93	3.19
Delavan city, Walworth County	2 931	1 987	53.6	1 477	50.8	368	62.8	944	781	332	2.68	3.26
Delavan town, Walworth County	1 798	1 235	43.1	1 055	41.5	120	50.8	563	441	156	2.53	3.04
Delavan Lake CDP, Walworth County	944	623	43.3	511	41.9	72	47.2	321	255	93	2.49	3.06
Dellona town, Sauk County	422	335	44.2	290	42.1	26	69.2	87	57	17	2.84	3.10
Dell Prairie town, Adams County	553	403	40.7	347	36.9	33	63.6	150	118	44	2.51	2.89
Delmar town, Chippewa County	314	252	49.2	222	48.6	11	54.5	62	51	25	3.00	3.39
Delta town, Bayfield County	107	77	28.6	69	26.1	2	50.0	30	28	21	2.20	2.53
Delton town, Sauk County	747	562	48.0	465	45.4	63	63.5	185	135	34	2.71	3.10
Denmark village, Brown County	801	524	52.3	397	47.1	89	70.8	277	235	117	2.42	3.05
De Pere city, Brown County	7 724	5 023	52.2	4 189	49.2	596	71.1	2 701	2 129	811	2.46	3.04
De Soto village	151	105	38.1	93	36.6	6	66.7	46	38	20	2.42	2.93
Crawford County (part)	47	30	46.7	24	50.0	4	50.0	17	14	7	2.51	3.23
Vernon County (part)	104	75	34.7	69	31.9	2	100.0	29	24	13	2.38	2.81
Dewey town, Burnett County	209	164	37.8	139	34.5	13	69.2	45	36	18	2.70	3.04
Dewey town, Portage County	356	272	44.9	251	44.2	12	50.0	84	66	19	2.74	3.15
Dewey town, Rusk County	209	156	37.2	132	32.6	14	64.3	53	50	26	2.50	2.94
Dewhurst town, Clark County	156	98	24.5	88	19.3	6	50.0	58	51	24	2.06	2.48
Dexter town, Wood County	144	110	42.7	95	44.2	5	20.0	34	25	14	2.63	3.02
Diamond Bluff town, Pierce County	184	141	40.4	119	37.0	9	77.8	43	34	15	2.60	2.92
Dickeyville village, Grant County	420	299	39.5	264	35.6	29	72.4	121	107	45	2.48	2.96
Dodge town, Trempealeau County	160	117	48.7	100	45.0	9	88.9	43	37	15	2.59	3.08
Dodgeville city, Iowa County	1 751	1 132	51.2	901	47.2	184	66.3	619	541	232	2.34	2.96
Dodgeville town, Iowa County	510	396	45.5	355	44.8	22	63.6	114	89	27	2.76	3.15
Dorchester village	336	220	50.0	181	45.9	27	66.7	116	91	46	2.46	3.01
Clark County (part)	335	219	49.8	180	45.6	27	66.7	116	91	46	2.46	3.00
Marathon County (part)	1	1	100.0	1	100.0	-	(X)	-	-	-	4.00	4.00
Doty town, Oconto County	120	87	21.8	81	19.8	2	-	33	28	15	2.08	2.38
Douglas town, Marquette County	301	229	34.1	188	33.0	22	45.5	72	58	24	2.55	2.88
Dousman village, Waukesha County	575	394	57.9	282	53.2	86	69.8	181	142	57	2.58	3.11
Dover town, Buffalo County	145	123	52.8	110	54.5	8	37.5	22	19	9	3.34	3.68
Dover town, Racine County	1 193	890	52.0	747	49.7	96	65.6	303	226	70	2.72	3.14
Dovre town, Barron County	238	181	47.0	160	46.9	12	50.0	57	35	17	2.86	3.23
Downing village, Dunn County	98	70	42.9	59	42.4	5	40.0	28	19	10	2.62	3.04
Doyle town, Barron County	177	134	50.0	115	49.6	13	53.8	43	30	14	2.81	3.27
Doylestown village, Columbia County	121	85	57.6	66	60.6	10	50.0	36	25	11	2.71	3.15
Drammen town, Eau Claire County	294	225	45.8	202	43.6	9	77.8	69	53	19	2.71	3.10
Draper town, Sawyer County	84	51	25.5	44	22.7	3	33.3	33	29	15	2.02	2.57
Dresser village, Polk County	302	207	47.3	167	41.9	26	65.4	95	75	23	2.42	2.91
Drummond town, Bayfield County	231	156	38.5	137	33.6	10	70.0	75	66	43	2.34	2.83
Dunbar town, Marinette County	274	195	36.9	180	35.0	4	50.0	79	65	31	2.54	3.00
Dunkirk town, Dane County	760	596	47.0	526	46.2	42	52.4	164	124	41	2.70	3.03
Dunn town, Dane County	2 079	1 564	41.7	1 364	39.3	116	56.0	515	366	94	2.53	2.87
Dunn town, Dunn County	540	390	53.8	331	52.0	33	72.7	150	122	41	2.72	3.22

Table 8. **Households and Families: 2000**—Con.

[For information on confidentiality protection, nonsampling error, and definitions, see text]

State County Place and County Subdivision	Total households	Family households: Total: Number	Family households: Total: Percent with own children under 18 years	Family households: Married-couple family: Number	Family households: Married-couple family: Percent with own children under 18 years	Family households: Female householder, no husband present: Number	Family households: Female householder, no husband present: Percent with own children under 18 years	Nonfamily households: Total	Nonfamily households: Householder living alone: Total	Nonfamily households: Householder living alone: 65 years and over	Average size: Households	Average size: Families
PLACE AND COUNTY SUBDIVISION—Con.												
Dupont town, Waupaca County	233	181	51.9	156	53.2	13	38.5	52	49	18	3.18	3.73
Durand city, Pepin County	829	510	48.6	411	42.6	81	71.6	319	293	170	2.29	2.99
Durand town, Pepin County	237	190	57.9	166	57.2	15	60.0	47	43	22	2.93	3.33
Eagle town, Richland County	223	166	43.4	145	40.7	13	61.5	57	43	16	2.66	3.07
Eagle village, Waukesha County	592	469	58.6	422	59.5	27	40.7	123	101	40	2.88	3.28
Eagle town, Waukesha County	1 049	904	50.3	837	49.6	35	60.0	145	104	34	2.97	3.18
Eagle Lake CDP, Racine County	483	351	57.0	286	52.4	44	79.5	132	97	27	2.73	3.19
Eagle Point town, Chippewa County	978	821	45.9	734	44.7	56	51.8	157	123	54	2.77	3.01
Eagle River city, Vilas County	626	321	44.9	224	37.5	70	67.1	305	273	154	2.01	2.80
Eastman village, Crawford County	163	109	56.0	99	56.6	1	-	54	50	27	2.68	3.43
Eastman town, Crawford County	287	226	44.7	198	42.9	15	60.0	61	52	24	2.75	3.11
Easton town, Adams County	486	325	41.8	260	36.9	36	58.3	161	133	58	2.46	3.00
Easton town, Marathon County	383	312	42.3	286	42.3	11	54.5	71	62	26	2.77	3.11
East Troy village, Walworth County	1 350	984	51.5	803	48.2	129	72.9	366	305	132	2.60	3.07
East Troy town, Walworth County	1 427	1 105	42.5	970	41.1	87	58.6	322	248	81	2.67	3.01
Eaton town, Brown County	469	384	52.6	350	51.7	18	50.0	85	62	25	3.01	3.33
Eaton town, Clark County	201	163	55.8	149	57.7	8	37.5	38	35	15	3.31	3.77
Eaton town, Manitowoc County	270	216	48.6	188	51.6	10	50.0	54	42	20	2.82	3.20
Eau Claire city	24 016	13 567	49.1	10 664	44.7	2 241	67.5	10 449	7 202	2 512	2.38	2.99
Chippewa County (part)	670	501	52.5	386	47.9	82	68.3	169	124	47	2.84	3.27
Eau Claire County (part)	23 346	13 066	48.9	10 278	44.5	2 159	67.5	10 280	7 078	2 465	2.36	2.98
Eau Galle town, Dunn County	303	230	41.7	199	41.2	19	52.6	73	54	13	2.63	3.01
Eau Galle town, St. Croix County	307	251	47.8	228	46.9	12	58.3	56	48	19	2.87	3.18
Eau Pleine town, Marathon County	275	222	47.3	193	48.2	11	54.5	53	49	21	2.73	3.07
Eau Pleine town, Portage County	344	267	41.6	239	40.6	13	61.5	77	62	33	2.71	3.07
Eden village, Fond du Lac County	264	182	51.1	155	51.0	19	57.9	82	66	27	2.60	3.16
Eden town, Fond du Lac County	337	276	42.4	245	42.9	18	27.8	61	51	16	2.91	3.23
Eden town, Iowa County	135	112	54.5	101	53.5	4	50.0	23	18	7	2.94	3.23
Edgar village, Marathon County	542	377	51.5	313	47.9	40	65.0	165	136	62	2.56	3.10
Edgerton city	1 958	1 268	51.6	980	47.6	212	68.9	690	568	278	2.49	3.06
Dane County (part)	14	10	40.0	7	28.6	1	100.0	4	-	-	3.00	2.80
Rock County (part)	1 944	1 258	51.7	973	47.7	211	68.7	686	568	278	2.48	3.07
Edgewater town, Sawyer County	245	185	30.8	160	28.1	12	41.7	60	52	16	2.39	2.70
Edson town, Chippewa County	309	260	55.0	205	51.7	35	65.7	49	43	16	3.13	3.38
Egg Harbor village, Door County	132	79	20.3	69	18.8	8	25.0	53	50	17	1.89	2.42
Egg Harbor town, Door County	491	363	37.5	314	34.7	30	66.7	128	106	34	2.43	2.81
Eileen town, Bayfield County	249	191	45.5	165	46.7	12	41.7	58	46	24	2.57	2.95
Eisenstein town, Price County	272	201	37.8	177	36.7	11	63.6	71	60	26	2.46	2.84
Eland village, Shawano County	93	67	52.2	50	54.0	9	66.7	26	22	9	2.70	3.18
Elba town, Dodge County	385	307	45.9	266	45.5	25	48.0	78	57	24	2.82	3.13
Elcho town, Langlade County	613	398	26.9	345	24.1	31	48.4	215	185	92	2.15	2.64
Elderon village, Marathon County	77	55	49.1	45	42.2	3	66.7	22	16	7	2.45	2.91
Elderon town, Marathon County	224	162	46.3	147	46.3	12	33.3	62	52	15	2.53	3.03
Eldorado town, Fond du Lac County	490	421	44.7	382	43.7	21	52.4	69	60	30	2.95	3.21
Eleva village, Trempealeau County	277	175	42.3	137	38.0	26	61.5	102	94	44	2.29	2.89
Elk town, Price County	502	366	38.0	336	36.0	27	55.6	136	117	57	2.36	2.78
Elk Grove town, Lafayette County	145	113	55.8	91	61.5	9	33.3	32	28	11	3.19	3.72
Elkhart Lake village, Sheboygan County	436	292	35.3	260	32.3	22	59.1	144	115	36	2.28	2.75
Elkhorn city, Walworth County	2 919	1 903	57.1	1 419	52.6	352	71.9	1 016	832	328	2.48	3.07
Elk Mound village, Dunn County	300	226	54.9	162	45.7	49	83.7	74	48	16	2.62	2.95
Elk Mound town, Dunn County	371	291	55.7	255	53.3	21	61.9	80	47	15	2.98	3.32
Ellenboro town, Grant County	191	159	50.9	134	48.5	16	68.8	32	20	6	3.15	3.42
Ellington town, Outagamie County	847	705	50.5	642	50.5	32	50.0	142	115	41	2.99	3.32
Ellsworth village, Pierce County	1 169	755	50.3	590	43.6	126	76.2	414	351	174	2.38	2.98
Ellsworth town, Pierce County	380	289	51.6	258	51.6	19	52.6	91	67	32	2.80	3.20
Elm Grove village, Waukesha County	2 444	1 783	40.7	1 651	40.0	104	47.1	661	603	295	2.49	3.00
Elmwood village, Pierce County	343	218	43.6	178	39.3	31	61.3	125	110	61	2.29	2.90
Elmwood Park village, Racine County	200	147	31.3	134	30.6	11	45.5	53	44	22	2.37	2.76
El Paso town, Pierce County	233	182	50.0	155	51.0	17	41.2	51	43	23	2.96	3.40
Elroy city, Juneau County	632	396	50.3	308	45.8	60	73.3	236	202	95	2.36	2.97
Embarrass village, Waupaca County	156	117	41.9	110	41.8	3	33.3	39	30	19	2.56	2.97
Emerald town, St. Croix County	236	193	50.3	173	50.9	8	50.0	43	27	5	2.93	3.19
Emery town, Price County	125	93	40.9	77	41.6	7	14.3	32	27	12	2.60	3.08
Emmet town, Dodge County	414	343	50.4	304	50.0	19	57.9	71	47	20	2.95	3.21
Emmet town, Marathon County	269	229	50.7	200	53.0	14	42.9	40	31	14	3.13	3.41
Empire town, Fond du Lac County	910	786	46.3	722	46.0	39	53.8	124	104	40	2.88	3.12
Endeavor village, Marquette County	153	112	64.3	79	58.2	25	80.0	41	37	12	2.88	3.41
Enterprise town, Oneida County	124	90	27.8	81	24.7	4	50.0	34	28	9	2.21	2.59
Ephraim village, Door County	161	112	25.9	102	22.5	5	80.0	49	44	23	2.19	2.62
Erin town, Washington County	1 287	1 094	43.9	1 012	44.1	53	37.7	193	149	40	2.83	3.09
Erin Prairie town, St. Croix County	227	189	49.7	170	49.4	11	54.5	38	29	10	2.90	3.18
Estella town, Chippewa County	167	132	47.7	116	46.6	8	62.5	35	30	14	2.81	3.14
Ettrick village, Trempealeau County	241	130	50.0	97	45.4	24	54.2	111	94	51	2.16	2.95
Ettrick town, Trempealeau County	488	376	43.1	333	40.5	19	47.4	112	79	29	2.63	2.92
Eureka town, Polk County	503	367	42.2	318	41.2	26	38.5	136	97	32	2.66	3.09
Evansville city, Rock County	1 563	1 046	57.5	814	52.9	171	71.9	517	433	179	2.51	3.08
Evergreen town, Langlade County	181	135	39.3	116	37.1	10	50.0	46	42	24	2.59	3.05
Evergreen CDP, Marathon County	1 228	1 016	56.0	895	53.3	80	78.8	212	145	28	2.91	3.18
Evergreen town, Washburn County	413	305	46.6	262	44.3	27	70.4	108	89	41	2.59	3.02
Excelsior town, Sauk County	527	428	39.5	381	37.0	20	65.0	99	70	25	2.68	2.91
Exeland village, Sawyer County	92	63	34.9	43	30.2	12	41.7	29	26	14	2.30	2.81
Exeter town, Green County	453	370	47.3	332	44.9	21	66.7	83	53	14	2.78	3.04
Fairbanks town, Shawano County	235	181	45.3	163	44.2	8	62.5	54	45	26	2.92	3.38

Table 8. **Households and Families: 2000**—Con.

[For information on confidentiality protection, nonsampling error, and definitions, see text]

State County Place and County Subdivision	Total households	Family households: Total: Number	Family households: Total: Percent with own children under 18 years	Family households: Married-couple family: Number	Family households: Married-couple family: Percent with own children under 18 years	Family households: Female householder, no husband present: Number	Family households: Female householder, no husband present: Percent with own children under 18 years	Nonfamily households: Total	Nonfamily households: Householder living alone: Total	Nonfamily households: Householder living alone: 65 years and over	Average size: Households	Average size: Families
PLACE AND COUNTY SUBDIVISION—Con.												
Fairchild village, Eau Claire County	210	136	46.3	102	41.2	23	56.5	74	62	32	2.50	3.13
Fairchild town, Eau Claire County	113	85	45.9	73	46.6	7	42.9	28	27	15	3.11	3.75
Fairfield town, Sauk County	388	301	43.9	267	40.4	20	75.0	87	73	20	2.64	3.02
Fairwater village, Fond du Lac County	139	105	43.8	94	41.5	10	70.0	34	30	14	2.52	2.94
Fall Creek village, Eau Claire County	476	338	46.7	278	43.2	47	63.8	138	119	79	2.47	2.96
Fall River village, Columbia County	418	291	54.6	243	52.3	35	74.3	127	97	46	2.62	3.15
Farmington town, Jefferson County	541	442	44.3	388	42.3	30	43.3	99	76	24	2.77	3.04
Farmington town, La Crosse County	664	505	43.8	439	40.5	35	71.4	159	124	51	2.61	2.96
Farmington town, Polk County	525	430	55.8	375	55.7	24	75.0	95	79	23	3.10	3.43
Farmington town, Washington County	1 116	945	45.6	868	44.7	43	53.5	171	127	44	2.90	3.14
Farmington town, Waupaca County	1 326	1 021	42.8	889	40.3	85	64.7	305	254	89	2.53	2.88
Fayette town, Lafayette County	138	100	51.0	88	48.9	4	75.0	38	30	11	2.65	3.18
Fence town, Florence County	107	61	32.8	54	27.8	6	66.7	46	38	12	2.16	2.87
Fennimore city, Grant County	1 021	623	45.9	498	39.4	99	72.7	398	327	172	2.27	2.88
Fennimore town, Grant County	199	157	42.7	138	43.5	15	40.0	42	25	11	3.01	3.27
Fenwood village, Marathon County	61	47	51.1	41	48.8	3	66.7	14	12	9	2.85	3.32
Fern town, Florence County	71	48	37.5	40	32.5	6	66.7	23	22	10	2.15	2.67
Ferryville village, Crawford County	93	56	25.0	50	18.0	4	75.0	37	37	22	1.87	2.45
Fifield town, Price County	436	284	33.1	251	30.3	14	35.7	152	132	54	2.27	2.83
Finley town, Juneau County	33	25	44.0	22	40.9	2	100.0	8	5	1	2.55	2.88
Fitchburg city, Dane County	8 262	4 821	53.7	3 736	49.8	764	73.7	3 441	2 317	278	2.38	3.00
Flambeau town, Price County	207	147	46.9	127	45.7	13	38.5	60	55	25	2.58	3.14
Flambeau town, Rusk County	398	309	46.3	261	44.8	33	57.6	89	66	29	2.68	3.03
Florence town, Florence County	963	638	41.4	552	38.0	58	69.0	325	281	139	2.34	2.88
Fond du Lac city, Fond du Lac County	16 638	10 285	49.5	8 046	45.0	1 627	68.8	6 353	5 149	2 087	2.38	3.00
Fond du Lac town, Fond du Lac County	789	598	40.0	539	39.1	32	56.3	191	162	72	2.57	2.99
Fontana-on-Geneva Lake village, Walworth County	764	525	33.1	464	33.2	39	38.5	239	207	85	2.30	2.79
Footville village, Rock County	310	223	47.1	173	45.1	37	59.5	87	73	33	2.52	2.97
Ford town, Taylor County	96	82	46.3	62	41.9	13	69.2	14	12	7	2.88	3.09
Forest town, Fond du Lac County	397	307	45.3	278	46.0	20	30.0	90	75	37	2.79	3.22
Forest town, Richland County	139	111	45.0	100	42.0	6	83.3	28	22	9	2.81	3.13
Forest town, St. Croix County	203	165	49.1	147	49.0	8	62.5	38	29	10	2.91	3.19
Forest town, Vernon County	199	159	45.3	144	43.8	9	44.4	40	33	15	2.93	3.31
Forestville village, Door County	181	120	44.2	101	40.6	14	64.3	61	56	31	2.37	2.92
Forestville town, Door County	387	313	49.8	264	47.7	23	52.2	74	64	26	2.81	3.14
Fort Atkinson city, Jefferson County	4 760	3 070	48.7	2 486	44.9	439	68.8	1 690	1 400	603	2.40	2.96
Fort Winnebago town, Columbia County	325	259	40.5	227	37.9	18	55.6	66	54	22	2.63	2.92
Foster town, Clark County	50	33	15.2	28	14.3	1	-	17	16	8	1.90	2.27
Fountain town, Juneau County	194	156	42.3	130	43.1	17	29.4	38	30	9	2.72	3.01
Fountain City city, Buffalo County	444	242	46.7	200	45.5	28	53.6	202	178	68	2.11	2.90
Fountain Prairie town, Columbia County	299	231	39.8	203	39.9	18	44.4	68	49	21	2.71	3.09
Fox Lake city, Dodge County	615	373	44.8	295	41.4	51	64.7	242	202	93	2.34	2.97
Fox Lake town, Dodge County	477	341	28.2	310	26.5	20	50.0	136	107	44	2.40	2.82
Fox Point village, Milwaukee County	2 825	1 990	43.4	1 763	42.5	171	53.8	835	770	391	2.39	2.93
Francis Creek village, Manitowoc County	266	187	52.4	156	50.6	21	66.7	79	69	35	2.56	3.09
Frankfort town, Marathon County	213	174	48.3	161	49.7	7	28.6	39	30	9	3.06	3.42
Frankfort town, Pepin County	136	97	43.3	80	41.3	9	55.6	39	28	7	2.66	3.12
Franklin town, Jackson County	129	94	41.5	76	36.8	8	62.5	35	31	9	2.52	2.96
Franklin town, Kewaunee County	338	270	48.1	229	48.0	22	59.1	68	50	22	2.95	3.30
Franklin town, Manitowoc County	469	355	47.3	307	45.9	27	51.9	114	93	27	2.76	3.19
Franklin city, Milwaukee County	10 602	7 700	46.6	6 699	45.6	705	55.5	2 902	2 388	732	2.58	3.06
Franklin town, Sauk County	250	199	48.2	179	48.6	7	42.9	51	43	18	2.78	3.18
Franklin town, Vernon County	324	247	49.0	217	47.5	17	64.7	77	68	27	2.85	3.35
Franksville CDP, Racine County	651	531	48.8	466	47.2	39	56.4	120	93	32	2.75	3.04
Franzen town, Marathon County	193	146	43.8	130	45.4	11	27.3	47	40	16	2.62	3.05
Frederic village, Polk County	536	287	43.2	220	37.7	49	55.1	249	226	135	2.15	2.99
Fredonia village, Ozaukee County	701	536	55.6	439	53.8	65	67.7	165	121	36	2.76	3.17
Fredonia town, Ozaukee County	727	586	45.1	537	44.5	33	48.5	141	113	41	2.83	3.18
Freedom town, Forest County	158	116	28.4	105	27.6	3	66.7	42	34	16	2.38	2.78
Freedom town, Outagamie County	1 833	1 452	54.5	1 283	53.5	98	67.3	381	286	82	2.86	3.23
Freedom town, Sauk County	158	122	43.4	113	44.2	3	-	36	30	11	2.63	3.05
Freeman town, Crawford County	301	208	33.2	178	28.1	16	75.0	93	74	37	2.39	2.84
Fremont town, Clark County	374	309	56.3	272	54.8	21	61.9	65	52	25	3.18	3.52
Fremont village, Waupaca County	302	189	35.4	162	32.1	15	66.7	113	93	47	2.21	2.76
Fremont town, Waupaca County	238	182	36.3	165	35.2	7	57.1	56	41	22	2.66	3.01
French Island CDP, La Crosse County	1 754	1 266	43.4	1 064	40.6	137	62.0	488	379	115	2.51	2.93
Friendship village, Adams County	257	157	47.8	113	35.4	28	82.1	100	88	50	2.31	2.97
Friendship town, Fond du Lac County	971	690	42.8	580	38.6	68	64.7	281	214	75	2.48	2.90
Friesland village, Columbia County	109	89	44.9	82	46.3	6	33.3	20	19	10	2.73	3.09
Frog Creek town, Washburn County	65	44	45.5	37	43.2	3	66.7	21	18	2	2.46	2.91
Fulton town, Rock County	1 229	921	39.5	823	38.4	58	44.8	308	243	79	2.57	2.96
Gale town, Trempealeau County	562	420	43.8	367	42.0	32	50.0	142	110	50	2.54	2.93
Galesville city, Trempealeau County	606	356	49.7	277	44.0	63	71.4	250	219	110	2.26	2.97
Garden Valley town, Jackson County	147	111	47.7	103	48.5	5	20.0	36	31	10	2.76	3.23
Gardner town, Door County	493	352	39.8	308	38.3	24	50.0	141	111	46	2.43	2.85
Garfield town, Jackson County	180	132	50.0	115	47.8	11	63.6	48	29	6	2.75	3.16
Garfield town, Polk County	529	408	45.1	373	43.4	20	70.0	121	88	28	2.73	3.10
Gays Mills village, Crawford County	261	169	50.3	132	46.2	30	63.3	92	84	52	2.39	3.04
Genesee town, Waukesha County	2 431	2 096	49.8	1 931	49.3	113	58.4	335	243	68	3.00	3.24
Geneva town, Walworth County	1 660	1 164	39.5	979	36.5	109	58.7	496	410	147	2.45	2.89
Genoa village, Vernon County	112	73	38.4	60	31.7	10	70.0	39	29	15	2.35	2.90
Genoa town, Vernon County	285	197	46.7	170	42.9	18	66.7	88	74	25	2.47	3.00

Table 8. **Households and Families: 2000**—Con.

[For information on confidentiality protection, nonsampling error, and definitions, see text]

State County Place and County Subdivision	Total households	Family households: Total: Number	Family households: Total: Percent with own children under 18 years	Family households: Married-couple family: Number	Family households: Married-couple family: Percent with own children under 18 years	Family households: Female householder, no husband present: Number	Family households: Female householder, no husband present: Percent with own children under 18 years	Nonfamily households: Total	Nonfamily households: Householder living alone: Total	Nonfamily households: Householder living alone: 65 years and over	Average size: Households	Average size: Families
PLACE AND COUNTY SUBDIVISION—Con.												
Genoa City village	674	513	63.4	409	61.9	74	74.3	161	133	29	2.87	3.30
Kenosha County (part)	-	-	(X)	-	(X)	-	(X)	-	-	-	-	-
Walworth County (part)	674	513	63.4	409	61.9	74	74.3	161	133	29	2.87	3.30
Georgetown town, Polk County	433	299	38.8	247	32.0	37	67.6	134	118	60	2.32	2.77
Georgetown town, Price County	65	44	40.9	39	33.3	2	100.0	21	15	9	2.52	3.05
Germania town, Shawano County	134	101	35.6	85	32.9	8	50.0	33	27	12	2.53	2.94
Germantown town, Juneau County	535	386	27.2	322	21.4	42	61.9	149	126	57	2.19	2.52
Germantown village, Washington County	6 904	5 130	50.3	4 413	49.2	514	59.3	1 774	1 411	452	2.63	3.08
Germantown town, Washington County	89	77	54.5	67	55.2	6	66.7	12	10	9	3.12	3.40
Gibraltar town, Door County	475	328	28.7	296	27.7	22	50.0	147	120	39	2.24	2.65
Gibson town, Manitowoc County	471	375	49.3	332	47.3	17	70.6	96	75	26	2.87	3.23
Gillett city, Oconto County	515	329	51.7	257	46.7	52	65.4	186	166	89	2.38	3.02
Gillett town, Oconto County	404	313	43.5	280	41.4	18	55.6	91	77	37	2.69	3.07
Gilman town, Pierce County	283	228	41.7	206	42.2	7	28.6	55	48	20	2.73	3.08
Gilman village, Taylor County	185	110	41.8	83	37.3	20	70.0	75	68	35	2.26	2.97
Gilmanton town, Buffalo County	173	127	48.0	118	46.6	5	80.0	46	36	12	2.72	3.20
Gingles town, Ashland County	237	187	47.1	163	47.2	14	35.7	50	39	9	2.70	3.06
Glenbeulah village, Sheboygan County	153	108	47.2	94	44.7	10	50.0	45	35	12	2.47	2.97
Glencoe town, Buffalo County	171	133	49.6	120	48.3	9	66.7	38	35	9	2.80	3.23
Glendale city, Milwaukee County	5 772	3 517	39.8	2 887	37.2	476	52.9	2 255	1 938	934	2.20	2.84
Glendale town, Monroe County	216	169	42.6	154	42.2	6	66.7	47	39	19	2.68	3.05
Glen Flora village, Rusk County	44	23	30.4	17	35.3	6	16.7	21	19	13	2.11	2.96
Glen Haven town, Grant County	185	144	40.3	124	41.9	11	36.4	41	35	16	2.65	3.06
Glenmore town, Brown County	375	322	53.1	288	53.5	17	52.9	53	40	15	3.17	3.41
Glenwood town, St. Croix County	254	194	57.2	169	58.6	5	40.0	60	50	13	2.97	3.42
Glenwood City city, St. Croix County	460	306	54.6	225	47.6	55	72.7	154	135	81	2.48	3.08
Goetz town, Chippewa County	231	199	55.3	169	53.8	16	50.0	32	22	13	3.01	3.19
Goodman town, Marinette County	360	240	32.5	218	29.4	12	58.3	120	101	53	2.28	2.75
Goodrich town, Taylor County	164	137	46.7	115	47.8	9	66.7	27	23	11	2.97	3.23
Gordon town, Ashland County	155	104	40.4	88	37.5	10	60.0	51	44	24	2.30	2.85
Gordon town, Douglas County	298	189	33.9	157	28.7	16	56.3	109	95	42	2.16	2.68
Grafton village, Ozaukee County	4 048	2 880	48.5	2 486	47.3	292	58.2	1 168	981	341	2.54	3.06
Grafton town, Ozaukee County	1 569	1 241	42.4	1 122	41.3	79	55.7	328	252	75	2.63	2.98
Grand Chute town, Outagamie County	7 586	4 689	47.9	4 039	46.2	450	61.6	2 897	2 172	644	2.38	3.00
Grand Rapids town, Wood County	2 788	2 313	49.8	2 117	48.5	134	63.4	475	385	102	2.79	3.08
Grandview town, Bayfield County	222	144	38.9	119	32.8	15	73.3	78	65	30	2.18	2.66
Grant town, Clark County	317	249	47.4	216	45.8	16	43.8	68	57	34	2.90	3.27
Grant town, Dunn County	147	116	46.6	106	47.2	5	60.0	31	25	8	2.90	3.27
Grant town, Monroe County	173	131	44.3	111	45.0	12	41.7	42	37	12	2.72	3.12
Grant town, Portage County	726	581	49.6	513	47.6	36	66.7	145	111	32	2.78	3.10
Grant town, Rusk County	293	223	43.5	192	40.1	17	52.9	70	56	26	2.62	3.00
Grant town, Shawano County	340	264	41.7	236	41.9	13	38.5	76	65	31	2.86	3.32
Granton village, Clark County	156	104	49.0	82	43.9	13	61.5	52	44	19	2.55	3.19
Grantsburg village, Burnett County	565	332	52.4	247	43.7	65	78.5	233	196	107	2.32	2.98
Grantsburg town, Burnett County	370	275	46.2	234	43.2	23	69.6	95	72	24	2.61	2.99
Gratiot village, Lafayette County	97	72	43.1	53	43.4	15	40.0	25	23	15	2.60	2.97
Gratiot town, Lafayette County	237	180	51.7	162	49.4	9	66.7	57	52	27	2.74	3.19
Green Bay city, Brown County	41 591	24 652	51.7	18 350	46.5	4 512	70.5	16 939	13 159	4 123	2.40	3.06
Green Bay town, Brown County	600	493	46.0	458	45.0	20	70.0	107	83	25	2.87	3.15
Greenbush town, Sheboygan County	526	434	48.8	399	48.6	22	63.6	92	66	26	2.91	3.23
Greendale village, Milwaukee County	6 011	4 208	39.6	3 517	36.5	527	58.4	1 803	1 616	803	2.38	2.88
Greenfield town, La Crosse County	549	434	50.0	385	47.8	26	65.4	115	84	23	2.80	3.16
Greenfield city, Milwaukee County	15 697	9 163	38.6	7 428	36.6	1 258	47.9	6 534	5 439	2 266	2.20	2.87
Greenfield town, Monroe County	236	192	42.7	179	41.9	7	14.3	44	40	20	2.64	2.99
Greenfield town, Sauk County	351	259	41.3	224	39.3	17	41.2	92	71	26	2.60	3.00
Green Grove town, Clark County	225	178	49.4	155	49.7	13	53.8	47	36	20	3.11	3.57
Green Lake city, Green Lake County	523	300	35.7	255	31.4	37	59.5	223	199	105	2.04	2.71
Green Lake town, Green Lake County	538	400	26.3	360	25.6	25	32.0	138	120	68	2.32	2.71
Green Valley town, Marathon County	192	150	38.0	134	39.6	6	33.3	42	37	13	2.68	3.07
Green Valley town, Shawano County	380	281	48.0	242	47.9	18	55.6	99	83	50	2.69	3.18
Greenville town, Outagamie County	2 301	1 937	57.5	1 734	56.9	129	64.3	364	273	63	2.97	3.24
Greenwood city, Clark County	468	288	45.1	238	39.9	30	76.7	180	160	90	2.27	2.93
Greenwood town, Taylor County	234	187	41.7	167	42.5	6	66.7	47	41	16	2.74	3.12
Greenwood town, Vernon County	201	176	55.7	163	55.8	10	40.0	25	22	9	3.83	4.09
Gresham village, Shawano County	233	143	52.4	96	46.9	35	62.9	90	80	41	2.47	3.14
Grover town, Marinette County	633	497	43.3	448	44.0	32	40.6	136	117	56	2.73	3.12
Grover town, Taylor County	93	71	36.6	67	35.8	1	100.0	22	20	10	2.51	2.89
Grow town, Rusk County	160	127	48.0	105	50.5	16	37.5	33	28	22	2.96	3.39
Guenther town, Marathon County	114	83	42.2	71	47.9	5	-	31	20	6	2.65	3.13
Gull Lake town, Washburn County	65	47	29.8	39	28.2	3	33.3	18	14	4	2.43	2.72
Gurney town, Iron County	60	51	37.3	50	36.0	1	100.0	9	8	3	2.63	2.90
Hackett town, Price County	78	53	45.3	46	47.8	3	33.3	25	22	14	2.59	3.25
Hale town, Trempealeau County	354	288	46.2	245	43.7	15	73.3	66	50	21	2.79	3.04
Hales Corners village, Milwaukee County	3 260	2 123	42.0	1 755	40.7	278	48.2	1 137	949	412	2.35	2.93
Hallie town, Chippewa County	1 690	1 308	51.3	1 130	48.6	112	70.5	382	269	83	2.78	3.12
Halsey town, Marathon County	192	168	56.0	146	61.0	10	10.0	24	21	7	3.36	3.61
Hamburg town, Marathon County	285	243	54.7	220	55.0	11	54.5	42	32	13	3.19	3.47
Hamburg town, Vernon County	311	242	43.8	216	43.5	16	62.5	69	57	22	2.73	3.10
Hamilton town, La Crosse County	697	585	52.5	540	51.1	25	80.0	112	68	26	3.02	3.26
Hammel town, Taylor County	265	220	46.8	201	44.8	8	75.0	45	39	13	2.77	3.05
Hammond village, St. Croix County	433	313	55.0	244	50.4	51	72.5	120	89	33	2.55	2.95
Hammond town, St. Croix County	314	267	47.6	244	45.5	11	63.6	47	35	12	3.02	3.28
Hampden town, Columbia County	214	170	40.6	150	38.0	10	70.0	44	36	18	2.63	2.93
Hancock village, Waushara County	193	122	48.4	96	41.7	17	58.8	71	58	36	2.40	3.01

Table 8. **Households and Families: 2000**—Con.

[For information on confidentiality protection, nonsampling error, and definitions, see text]

State County Place and County Subdivision	Total households	Family households: Total: Number	Family households: Total: Percent with own children under 18 years	Family households: Married-couple family: Number	Family households: Married-couple family: Percent with own children under 18 years	Family households: Female householder, no husband present: Number	Family households: Female householder, no husband present: Percent with own children under 18 years	Nonfamily households: Total	Nonfamily households: Householder living alone: Total	Nonfamily households: Householder living alone: 65 years and over	Average size: Households	Average size: Families
PLACE AND COUNTY SUBDIVISION—Con.												
Hancock town, Waushara County	211	148	33.8	132	31.1	10	40.0	63	52	19	2.52	3.04
Haney town, Crawford County	129	89	41.6	80	43.8	5	-	40	34	14	2.56	3.12
Hansen town, Wood County	255	198	44.4	178	42.1	9	55.6	57	52	19	2.77	3.20
Harding town, Lincoln County	129	105	38.1	95	37.9	3	33.3	24	18	4	2.59	2.83
Harmony town, Price County	96	67	34.3	61	34.4	2	-	29	25	16	2.20	2.66
Harmony town, Rock County	787	689	50.4	635	50.2	30	46.7	98	76	21	2.97	3.19
Harmony town, Vernon County	247	204	48.0	179	45.8	12	58.3	43	33	12	2.99	3.30
Harris town, Marquette County	294	211	39.3	188	36.7	16	68.8	83	65	30	2.48	2.89
Harrison town, Calumet County	1 998	1 647	53.7	1 523	52.8	76	67.1	351	278	67	2.88	3.20
Harrison town, Grant County	176	148	45.9	133	42.9	7	85.7	28	21	7	2.82	3.06
Harrison town, Lincoln County	314	243	40.7	225	38.7	7	57.1	71	57	25	2.53	2.85
Harrison town, Marathon County	143	118	48.3	98	50.0	8	62.5	25	20	7	2.92	3.25
Harrison town, Waupaca County	206	147	38.1	117	33.3	14	64.3	59	46	19	2.47	2.86
Hartford city	4 279	2 881	54.0	2 290	49.7	423	72.8	1 398	1 123	426	2.51	3.06
Dodge County (part)	3	3	66.7	3	66.7	-	(X)	-	-	-	3.33	3.33
Washington County (part)	4 276	2 878	54.0	2 287	49.7	423	72.8	1 398	1 123	426	2.51	3.06
Hartford town, Washington County	1 397	1 153	49.2	1 044	48.7	56	55.4	244	202	59	2.88	3.19
Hartland town, Pierce County	295	237	45.1	207	44.9	19	36.8	58	44	11	2.76	3.07
Hartland town, Shawano County	280	235	44.7	206	44.2	16	31.3	45	32	14	2.95	3.20
Hartland village, Waukesha County	3 002	2 160	57.5	1 722	54.1	330	74.8	842	668	215	2.63	3.13
Hatley village, Marathon County	185	133	48.1	114	47.4	10	60.0	52	36	16	2.57	2.97
Haugen village, Barron County	120	75	46.7	60	43.3	9	55.6	45	38	23	2.39	3.07
Hawkins village, Rusk County	138	92	33.7	78	32.1	9	44.4	46	36	17	2.30	2.79
Hawkins town, Rusk County	66	55	30.9	48	25.0	4	75.0	11	9	5	2.58	2.76
Hawthorne town, Douglas County	338	265	49.1	217	46.1	21	47.6	73	55	21	2.81	3.11
Hay River town, Dunn County	194	150	48.7	122	50.0	19	42.1	44	38	12	2.81	3.19
Hayward city, Sawyer County	960	530	48.5	367	36.8	133	76.7	430	382	183	2.09	2.78
Hayward town, Sawyer County	1 219	898	46.7	686	37.3	152	81.6	321	263	112	2.63	3.05
Hazel Green village	472	329	45.6	263	41.4	48	56.3	143	126	57	2.48	2.98
Grant County (part)	467	325	45.8	259	41.7	48	56.3	142	125	57	2.48	2.99
Lafayette County (part)	5	4	25.0	4	25.0	-	(X)	1	1	-	2.40	2.75
Hazel Green town, Grant County	301	243	46.9	220	45.9	19	52.6	58	48	20	2.93	3.30
Hazelhurst town, Oneida County	528	415	34.0	381	32.0	22	54.5	113	93	34	2.40	2.70
Hebron CDP, Jefferson County	87	64	51.6	57	45.6	2	100.0	23	19	10	2.79	3.23
Hebron town, Jefferson County	391	304	51.3	265	50.6	23	47.8	87	70	28	2.86	3.24
Helenville CDP, Jefferson County	74	54	50.0	49	49.0	3	66.7	20	12	6	3.04	3.52
Helvetia town, Waupaca County	271	199	38.2	164	36.6	22	50.0	72	62	20	2.39	2.81
Hendren town, Clark County	197	132	44.7	115	46.1	9	11.1	65	56	27	2.60	3.26
Henrietta town, Richland County	196	146	34.2	124	32.3	11	36.4	50	42	20	2.44	2.82
Herman town, Dodge County	394	328	50.6	290	52.8	18	33.3	66	49	23	3.06	3.35
Herman town, Shawano County	269	207	43.0	172	41.9	17	41.2	62	51	21	2.75	3.11
Herman town, Sheboygan County	574	458	45.0	415	44.6	18	61.1	116	90	33	2.76	3.07
Hewett town, Clark County	125	97	40.2	88	37.5	6	66.7	28	19	10	2.51	2.84
Hewitt town, Marathon County	195	159	40.3	141	42.6	7	42.9	36	26	12	2.79	3.06
Hewitt village, Wood County	233	193	58.5	177	56.5	9	77.8	40	32	15	2.88	3.17
Hickory Grove town, Grant County	146	113	46.9	106	46.2	3	66.7	33	27	6	3.03	3.45
Highland town, Douglas County	107	89	21.3	78	17.9	6	50.0	18	17	6	2.29	2.43
Highland village, Iowa County	348	229	45.0	190	44.2	31	41.9	119	102	63	2.44	3.03
Highland town, Iowa County	278	224	46.9	190	48.4	15	26.7	54	45	18	2.85	3.21
Hilbert village, Calumet County	430	288	49.7	234	48.3	28	60.7	142	124	63	2.53	3.14
Hiles town, Forest County	199	143	18.2	126	13.5	7	57.1	56	54	29	2.03	2.40
Hiles town, Wood County	63	52	51.9	49	51.0	3	66.7	11	10	7	2.98	3.31
Hill town, Price County	138	100	45.0	88	43.2	5	40.0	38	30	15	2.64	3.03
Hillsboro city, Vernon County	565	334	40.7	273	36.3	50	58.0	231	211	122	2.18	2.86
Hillsboro town, Vernon County	285	205	40.5	178	39.9	12	50.0	80	66	34	2.69	3.24
Hixon town, Clark County	232	180	53.9	159	51.6	16	75.0	52	39	21	3.19	3.65
Hixton village, Jackson County	203	117	44.4	98	41.8	11	54.5	86	71	38	2.20	2.89
Hixton town, Jackson County	214	166	48.8	129	39.5	24	83.3	48	31	12	2.86	3.18
Hoard town, Clark County	170	146	51.4	125	52.0	9	44.4	24	18	9	3.49	3.77
Hobart town, Brown County	1 717	1 468	47.8	1 295	46.3	111	58.6	249	183	79	2.96	3.20
Holland town, Brown County	433	353	52.4	310	55.2	15	20.0	80	62	22	3.09	3.45
Holland town, La Crosse County	1 014	869	54.4	785	53.2	54	66.7	145	108	27	3.00	3.23
Holland town, Sheboygan County	828	693	43.3	633	43.0	30	46.7	135	111	45	2.85	3.15
Hollandale village, Iowa County	121	75	49.3	62	51.6	6	33.3	46	39	26	2.34	2.99
Holmen village, La Crosse County	2 258	1 699	58.1	1 383	53.9	246	77.6	559	438	131	2.74	3.17
Holton town, Marathon County	297	240	51.7	216	51.4	13	53.8	57	48	15	3.05	3.45
Holway town, Taylor County	263	213	52.1	178	55.6	17	47.1	50	44	19	3.25	3.71
Homestead town, Florence County	158	110	43.6	99	47.5	6	16.7	48	42	15	2.39	2.92
Honey Creek town, Sauk County	264	207	46.4	183	45.9	15	53.3	57	45	23	2.79	3.14
Horicon city, Dodge County	1 474	1 037	49.5	862	46.3	113	69.0	437	374	155	2.56	3.06
Hortonia town, Outagamie County	362	297	46.8	276	45.7	12	58.3	65	53	21	2.83	3.13
Hortonville village, Outagamie County	871	635	53.4	527	50.5	78	65.4	236	195	77	2.70	3.21
How town, Oconto County	207	153	43.8	142	42.3	6	83.3	54	46	19	2.72	3.24
Howard village	5 236	3 693	54.1	3 020	49.7	486	75.7	1 543	1 137	315	2.57	3.04
Brown County (part)	5 236	3 693	54.1	3 020	49.7	486	75.7	1 543	1 137	315	2.57	3.04
Outagamie County (part)	-	-	(X)	-	(X)	-	(X)	-	-	-	-	-
Howard town, Chippewa County	235	187	44.9	156	45.5	17	41.2	48	36	15	2.76	3.10
Howards Grove village, Sheboygan County	1 007	812	50.6	730	50.1	58	58.6	195	162	87	2.76	3.12
Hubbard town, Dodge County	620	480	38.1	423	38.8	35	25.7	140	111	42	2.65	2.99
Hubbard town, Rusk County	69	50	30.0	45	28.9	3	33.3	19	17	6	2.43	2.80
Hudson city, St. Croix County	3 687	2 272	50.7	1 860	46.5	300	72.7	1 415	1 072	361	2.35	2.94
Hudson town, St. Croix County	1 925	1 698	59.8	1 573	59.2	83	65.1	227	144	27	3.17	3.36

Table 8. **Households and Families: 2000**—Con.

[For information on confidentiality protection, nonsampling error, and definitions, see text]

State County Place and County Subdivision	Total households	Family households: Total: Number	Family households: Total: Percent with own children under 18 years	Family households: Married-couple family: Number	Family households: Married-couple family: Percent with own children under 18 years	Family households: Female householder, no husband present: Number	Family households: Female householder, no husband present: Percent with own children under 18 years	Nonfamily households: Total	Nonfamily households: Householder living alone: Total	Nonfamily households: Householder living alone: 65 years and over	Average size: Households	Average size: Families
PLACE AND COUNTY SUBDIVISION—Con.												
Hughes town, Bayfield County	166	123	37.4	113	34.5	6	66.7	43	33	15	2.46	2.84
Hull town, Marathon County	256	211	48.8	190	48.4	7	71.4	45	35	11	3.02	3.34
Hull town, Portage County	1 988	1 583	49.2	1 435	47.8	87	62.1	405	320	108	2.76	3.10
Humboldt town, Brown County	453	370	48.6	332	47.9	22	54.5	83	71	30	2.95	3.31
Hunter town, Sawyer County	334	231	30.3	169	22.5	41	46.3	103	84	23	2.29	2.68
Hurley city, Iron County	830	458	37.3	346	32.4	77	51.9	372	331	173	2.06	2.72
Hustisford village, Dodge County	472	297	49.8	244	45.5	36	72.2	175	147	73	2.40	3.03
Hustisford town, Dodge County	492	412	41.0	361	39.9	34	55.9	80	61	25	2.80	3.06
Hustler village, Juneau County	48	22	36.4	18	27.8	3	66.7	26	23	18	2.02	2.91
Hutchins town, Shawano County	195	159	47.2	134	44.0	11	54.5	36	31	9	2.76	3.07
Independence city, Trempealeau County	581	317	47.9	245	40.8	54	74.1	264	225	117	2.13	2.86
Ingram village, Rusk County	32	20	50.0	16	43.8	3	66.7	12	11	7	2.38	3.10
Iola village, Waupaca County	567	330	43.3	260	36.2	54	70.4	237	207	101	2.18	2.87
Iola town, Waupaca County	328	245	40.8	214	39.7	14	35.7	83	70	26	2.49	2.91
Iron Ridge village, Dodge County	360	246	61.8	208	61.1	25	68.0	114	97	34	2.77	3.45
Iron River town, Bayfield County	485	312	35.9	249	28.5	33	63.6	173	150	80	2.18	2.68
Ironton village, Sauk County	89	66	54.5	53	52.8	6	83.3	23	16	6	2.81	3.21
Ironton town, Sauk County	209	169	51.5	147	52.4	11	54.5	40	31	17	3.11	3.48
Irving town, Jackson County	216	163	52.1	143	49.7	8	75.0	53	41	18	2.79	3.24
Isabelle town, Pierce County	113	88	54.5	70	51.4	11	72.7	25	18	3	2.79	3.06
Ithaca town, Richland County	249	188	42.0	168	40.5	11	54.5	61	51	21	2.60	3.02
Ixonia CDP, Jefferson County	237	181	49.2	148	44.6	17	58.8	56	44	16	2.71	3.10
Ixonia town, Jefferson County	1 047	865	42.4	760	41.7	62	45.2	182	146	52	2.77	3.05
Jackson town, Adams County	397	286	33.9	244	30.3	28	57.1	111	91	33	2.33	2.73
Jackson town, Burnett County	347	261	21.5	236	18.6	19	52.6	86	72	32	2.20	2.50
Jackson village, Washington County	1 949	1 393	51.3	1 177	49.7	159	65.4	556	447	152	2.53	3.00
Jackson town, Washington County	1 201	1 012	47.8	939	47.5	39	53.8	189	156	60	2.93	3.22
Jacksonport town, Door County	304	216	37.0	192	35.4	15	46.7	88	72	30	2.43	2.91
Jacobs town, Ashland County	356	243	45.7	193	37.3	33	78.8	113	97	59	2.35	2.83
Jamestown town, Grant County	753	599	44.1	530	42.6	43	55.8	154	120	43	2.76	3.10
Janesville city, Rock County	23 894	15 743	49.6	12 213	44.6	2 502	69.0	8 151	6 549	2 318	2.45	2.99
Janesville town, Rock County	1 137	908	42.7	824	42.5	51	43.1	229	174	53	2.67	2.98
Jefferson town, Green County	422	341	50.1	290	49.3	27	55.6	81	64	33	2.87	3.22
Jefferson city, Jefferson County	2 816	1 818	47.9	1 430	42.9	287	69.7	998	798	338	2.41	2.96
Jefferson town, Jefferson County	759	590	38.5	525	38.5	31	35.5	169	125	47	2.67	2.98
Jefferson town, Monroe County	227	188	58.5	169	59.8	8	37.5	39	34	15	3.52	3.94
Jefferson town, Vernon County	367	278	47.8	243	45.7	16	56.3	89	72	31	2.65	3.06
Johnson town, Marathon County	299	246	54.5	217	53.5	8	75.0	53	47	25	3.32	3.69
Johnson Creek village, Jefferson County	624	423	52.2	329	46.2	59	79.7	201	148	61	2.53	3.01
Johnstown town, Polk County	203	154	38.3	116	33.6	24	54.2	49	44	16	2.56	2.97
Johnstown town, Rock County	289	233	40.3	201	37.8	16	43.8	56	41	13	2.78	3.06
Jordan town, Green County	200	159	50.3	146	48.6	7	57.1	41	32	13	2.89	3.28
Jump River town, Taylor County	118	83	38.6	67	40.3	5	80.0	35	29	12	2.64	3.22
Junction City village, Portage County	169	107	53.3	77	46.8	22	77.3	62	53	26	2.60	3.24
Juneau city, Dodge County	818	555	49.0	461	45.1	60	73.3	263	220	104	2.46	2.99
Kaukauna city, Outagamie County	4 971	3 364	52.4	2 735	49.7	432	65.3	1 607	1 321	610	2.57	3.16
Kaukauna town, Outagamie County	370	311	52.4	281	50.9	16	68.8	59	46	13	3.02	3.32
Kekoskee village, Dodge County	66	51	35.3	42	35.7	4	-	15	15	7	2.56	2.94
Kellnersville village, Manitowoc County	157	103	47.6	82	46.3	15	53.3	54	49	24	2.38	3.02
Kelly town, Bayfield County	140	112	49.1	99	46.5	7	57.1	28	25	15	2.69	3.08
Kendall town, Lafayette County	110	89	47.2	74	45.9	7	85.7	21	15	7	2.91	3.24
Kendall village, Monroe County	200	126	49.2	106	46.2	11	54.5	74	66	35	2.33	2.98
Kennan village, Price County	67	54	38.9	43	41.9	5	40.0	13	13	6	2.55	2.93
Kennan town, Price County	129	111	51.4	95	54.7	8	50.0	18	17	4	2.93	3.22
Kenosha city, Kenosha County	34 411	22 546	52.1	16 214	47.7	4 775	65.8	11 865	9 772	3 556	2.54	3.13
Keshena CDP, Menominee County	353	296	69.3	110	60.0	143	76.2	57	49	23	3.85	4.07
Kewaskum village, Washington County	1 212	896	51.1	725	47.7	121	64.5	316	256	86	2.64	3.09
Kewaskum town, Washington County	394	327	43.4	300	41.3	16	75.0	67	58	18	2.84	3.14
Kewaunee city, Kewaunee County	1 149	737	46.0	610	44.9	88	47.7	412	374	202	2.34	2.97
Keystone town, Bayfield County	146	110	40.0	90	37.8	9	33.3	36	30	14	2.53	2.91
Kickapoo town, Vernon County	194	157	38.9	142	38.0	8	50.0	37	29	9	2.92	3.28
Kiel city	1 425	941	48.8	800	46.6	101	62.4	484	428	203	2.42	3.04
Calumet County (part)	138	98	39.8	79	38.0	14	57.1	40	37	11	2.33	2.79
Manitowoc County (part)	1 287	843	49.8	721	47.6	87	63.2	444	391	192	2.43	3.06
Kildare town, Juneau County	216	151	39.1	116	37.9	18	33.3	65	53	17	2.51	2.97
Kimball town, Iron County	216	158	40.5	134	38.8	18	44.4	58	51	24	2.50	2.96
Kimberly village, Outagamie County	2 507	1 678	48.2	1 410	45.4	195	64.1	829	706	296	2.45	3.04
King town, Lincoln County	362	270	29.3	248	28.2	11	27.3	92	83	42	2.33	2.71
Kingston village, Green Lake County	123	83	41.0	62	35.5	14	50.0	40	34	19	2.34	2.86
Kingston town, Green Lake County	287	228	50.0	202	49.5	15	40.0	59	48	21	3.14	3.60
Kingston town, Juneau County	22	18	33.3	16	31.3	1	-	4	3	1	2.64	2.89
Kinnickinnic town, St. Croix County	483	396	50.0	369	49.9	17	41.2	87	71	20	2.90	3.23
Knapp village, Dunn County	186	116	46.6	95	41.1	17	70.6	70	60	29	2.26	2.88
Knapp town, Jackson County	113	90	36.7	82	35.4	4	50.0	23	18	5	2.43	2.73
Knight town, Iron County	122	81	34.6	59	33.9	14	28.6	41	36	22	2.33	2.86
Knowlton town, Marathon County	657	510	36.9	458	34.7	24	50.0	147	111	31	2.57	2.89
Knox town, Price County	173	112	33.9	96	34.4	7	-	61	52	24	2.31	2.89
Kohler village, Sheboygan County	737	568	50.2	526	49.8	29	55.2	169	155	76	2.61	3.06
Komensky town, Jackson County	108	87	56.3	41	51.2	31	71.0	21	15	4	3.39	3.72
Koshkonong town, Jefferson County	1 249	965	43.0	844	41.1	72	52.8	284	217	97	2.69	3.02
Kossuth town, Manitowoc County	752	578	44.3	516	43.2	27	59.3	174	144	54	2.70	3.12
Kronenwetter town, Marathon County	1 884	1 538	51.8	1 363	49.7	112	70.5	346	255	77	2.83	3.12
Lac du Flambeau CDP, Vilas County	524	411	59.1	187	47.1	165	67.9	113	86	21	3.14	3.43
Lac du Flambeau town, Vilas County	1 093	822	42.1	538	29.0	211	64.9	271	220	89	2.72	3.07

Table 8. **Households and Families: 2000**—Con.

[For information on confidentiality protection, nonsampling error, and definitions, see text]

State County Place and County Subdivision	Total households	Family households: Total: Number	Family households: Total: Percent with own children under 18 years	Family households: Married-couple family: Number	Family households: Married-couple family: Percent with own children under 18 years	Family households: Female householder, no husband present: Number	Family households: Female householder, no husband present: Percent with own children under 18 years	Nonfamily households: Total	Nonfamily households: Householder living alone: Total	Nonfamily households: Householder living alone: 65 years and over	Average size: Households	Average size: Families
PLACE AND COUNTY SUBDIVISION—Con.												
Lac La Belle village, Waukesha County	117	110	38.2	99	39.4	11	27.3	7	4	2	2.81	2.88
La Crosse city, La Crosse County	21 110	10 214	45.5	7 625	39.9	1 969	64.2	10 896	7 809	2 740	2.23	2.93
Ladysmith city, Rusk County	1 570	917	48.2	682	44.3	172	57.6	653	562	302	2.25	2.92
La Farge village, Vernon County	342	200	45.0	149	38.3	32	68.8	142	132	76	2.20	2.90
Lafayette town, Chippewa County	1 980	1 521	46.6	1 330	44.7	121	56.2	459	336	107	2.63	2.97
Lafayette town, Monroe County	106	75	44.0	68	42.6	4	75.0	31	26	4	2.53	3.05
Lafayette town, Walworth County	595	496	46.0	452	45.6	22	50.0	99	73	30	2.87	3.13
La Follette town, Burnett County	220	151	35.1	111	21.6	22	68.2	69	57	31	2.32	2.70
La Grange town, Monroe County	641	532	46.8	464	43.8	41	70.7	109	84	37	2.75	2.99
La Grange town, Walworth County	923	701	38.1	631	37.6	45	42.2	222	165	58	2.61	2.98
Lake town, Marinette County	418	319	37.6	279	35.8	23	47.8	99	84	36	2.55	2.93
Lake town, Price County	531	395	40.0	351	39.0	24	50.0	136	115	56	2.48	2.92
Lake Delton village, Sauk County	897	526	31.4	418	27.3	82	52.4	371	276	95	2.15	2.67
Lake Geneva city, Walworth County	3 053	1 801	47.1	1 377	44.1	299	58.5	1 252	1 008	392	2.33	3.01
Lake Holcombe town, Chippewa County	413	293	37.9	252	33.7	26	53.8	120	101	44	2.40	2.80
Lake Koshkonong CDP, Jefferson County	492	339	36.9	294	33.3	23	43.5	153	111	48	2.48	2.88
Lake Lac La Belle CDP, Jefferson County	302	261	40.2	236	41.1	17	35.3	41	35	16	2.76	2.97
Lakeland town, Barron County	378	280	44.6	236	42.4	26	65.4	98	78	29	2.55	2.93
Lake Mills city, Jefferson County	1 924	1 289	50.4	1 078	48.5	153	59.5	635	516	250	2.49	3.05
Lake Mills town, Jefferson County	720	559	45.3	494	44.1	35	57.1	161	126	41	2.66	3.01
Lake Nebagamon village, Douglas County	428	295	43.4	254	37.0	27	77.8	133	118	55	2.37	2.85
Lake Ripley CDP, Jefferson County	656	444	46.2	377	44.6	50	54.0	212	167	53	2.44	2.95
Lake Shangrila CDP, Kenosha County	299	215	43.7	172	40.1	31	51.6	84	65	24	2.61	3.06
Lakeside town, Douglas County	226	169	43.8	145	44.1	14	35.7	57	44	19	2.69	3.15
Lake Tomahawk town, Oneida County	475	318	32.7	273	28.2	31	61.3	157	131	55	2.18	2.60
Laketown town, Polk County	350	262	42.0	231	41.6	21	42.9	88	73	27	2.62	3.03
Lake Wazeecha CDP, Wood County	953	780	48.8	708	46.9	50	68.0	173	137	38	2.78	3.09
Lake Wisconsin CDP	1 419	1 082	39.7	995	38.0	53	62.3	337	263	91	2.46	2.81
Columbia County (part)	1 392	1 060	40.2	979	38.6	50	64.0	332	258	89	2.47	2.82
Sauk County (part)	27	22	18.2	16	-	3	33.3	5	5	2	2.04	2.23
Lake Wissota CDP, Chippewa County	966	712	44.9	618	42.7	57	57.9	254	181	60	2.54	2.91
Lakewood town, Oconto County	399	282	31.9	254	28.3	13	61.5	117	105	52	2.19	2.60
Lamartine town, Fond du Lac County	581	461	42.3	413	41.4	29	55.2	120	92	33	2.78	3.13
Lamont town, Lafayette County	94	77	44.2	69	46.4	4	50.0	17	12	9	2.84	3.14
Lanark town, Portage County	546	423	46.3	361	45.7	36	50.0	123	99	30	2.65	3.01
Lancaster city, Grant County	1 706	1 080	44.6	901	40.5	136	63.2	626	542	308	2.31	2.93
Land O'Lakes town, Vilas County	412	262	28.2	222	25.2	27	40.7	150	131	68	2.14	2.67
Langlade town, Langlade County	208	147	28.6	132	25.8	8	50.0	61	48	24	2.27	2.66
Lannon village, Waukesha County	425	282	40.8	235	40.4	27	48.1	143	124	40	2.37	2.95
Laona town, Forest County	564	396	45.7	322	41.6	54	66.7	168	153	74	2.42	2.91
La Pointe town, Ashland County	125	67	41.8	55	36.4	6	83.3	58	51	17	1.96	2.64
La Prairie town, Rock County	342	266	42.5	228	39.9	21	61.9	76	57	21	2.72	3.04
Larrabee town, Waupaca County	473	384	44.3	334	42.2	23	65.2	89	71	23	2.75	3.04
La Valle village, Sauk County	132	89	41.6	71	35.2	12	66.7	43	32	25	2.47	2.92
La Valle town, Sauk County	450	365	36.4	333	33.9	18	61.1	85	69	35	2.67	2.96
Lawrence town, Brown County	531	448	49.3	417	48.9	16	75.0	83	54	21	2.92	3.15
Lawrence town, Rusk County	90	57	56.1	49	57.1	6	50.0	33	27	8	2.67	3.44
Lebanon town, Dodge County	610	474	42.6	420	42.1	33	48.5	136	112	43	2.73	3.12
Lebanon town, Waupaca County	573	456	52.2	411	51.8	23	52.2	117	97	35	2.88	3.25
Ledgeview town, Brown County	1 180	913	55.2	825	55.3	54	61.1	267	205	51	2.81	3.23
Leeds town, Columbia County	309	239	42.3	204	41.7	16	43.8	70	58	23	2.63	2.98
Legend Lake CDP, Menominee County	538	402	38.6	280	31.8	81	54.3	136	108	40	2.85	3.20
Lemonweir town, Juneau County	679	513	45.4	417	42.9	53	58.5	166	136	52	2.60	2.98
Lena village, Oconto County	216	140	47.9	96	39.6	27	74.1	76	59	22	2.36	2.86
Lena town, Oconto County	289	219	45.2	183	44.8	23	56.5	70	58	17	2.63	3.05
Lenroot town, Sawyer County	479	347	40.1	297	37.4	29	55.2	132	105	43	2.43	2.84
Leola town, Adams County	107	81	35.8	74	33.8	4	50.0	26	21	8	2.48	2.84
Leon town, Monroe County	301	247	48.6	218	45.9	18	72.2	54	44	16	2.85	3.17
Leon town, Waushara County	539	385	33.0	349	30.9	21	38.1	154	127	56	2.38	2.81
Leroy town, Dodge County	389	317	43.5	282	43.6	18	33.3	72	62	34	2.87	3.20
Lessor town, Shawano County	378	299	52.8	266	53.0	18	61.1	79	61	25	2.94	3.33
Levis town, Clark County	191	138	45.7	115	43.5	10	70.0	53	47	17	2.64	3.12
Lewiston town, Columbia County	473	347	41.5	301	38.9	20	50.0	126	95	35	2.51	2.88
Liberty town, Grant County	189	147	53.1	132	50.8	8	75.0	42	37	15	2.92	3.37
Liberty town, Manitowoc County	456	379	43.5	351	43.0	16	56.3	77	62	34	2.82	3.11
Liberty town, Outagamie County	267	231	51.1	215	51.6	8	62.5	36	29	8	3.06	3.32
Liberty town, Vernon County	73	53	37.7	45	37.8	5	60.0	20	17	9	2.29	2.68
Liberty Grove town, Door County	824	590	30.7	530	28.3	51	52.9	234	208	104	2.25	2.69
Lima town, Grant County	237	191	49.2	172	49.4	11	54.5	46	33	9	3.04	3.39
Lima town, Pepin County	221	182	48.4	167	49.7	5	40.0	39	31	18	3.24	3.62
Lima town, Rock County	472	367	42.5	323	42.1	24	41.7	105	84	27	2.75	3.06
Lima town, Sheboygan County	1 008	829	43.9	779	43.4	32	56.3	179	137	57	2.81	3.12
Lime Ridge village, Sauk County	69	49	42.9	43	37.2	5	80.0	20	13	8	2.45	2.82
Lincoln town, Adams County	129	86	34.9	71	35.2	10	40.0	43	34	13	2.41	2.95
Lincoln town, Bayfield County	118	80	37.5	71	36.6	3	66.7	38	31	16	2.48	3.03
Lincoln town, Buffalo County	79	56	33.9	49	34.7	2	-	23	19	7	2.37	2.79
Lincoln town, Burnett County	127	89	37.1	72	30.6	11	63.6	38	32	13	2.25	2.65
Lincoln town, Eau Claire County	364	293	49.1	260	48.8	18	50.0	71	65	18	2.97	3.33
Lincoln town, Forest County	404	298	38.9	240	32.1	42	71.4	106	88	39	2.49	2.85
Lincoln town, Kewaunee County	334	264	51.1	233	50.2	19	63.2	70	58	34	2.87	3.23
Lincoln town, Monroe County	318	235	51.9	198	49.5	23	69.6	83	68	18	2.60	3.07
Lincoln town, Polk County	864	671	43.8	592	41.2	50	64.0	193	152	51	2.67	3.02
Lincoln town, Trempealeau County	257	191	49.2	153	49.0	17	58.8	66	50	20	2.70	3.14
Lincoln town, Vilas County	1 111	786	33.6	679	31.4	70	47.1	325	278	133	2.32	2.76

Table 8. **Households and Families: 2000**—Con.

[For information on confidentiality protection, nonsampling error, and definitions, see text]

State County Place and County Subdivision	Total households	Family households: Total: Number	Family households: Total: Percent with own children under 18 years	Family households: Married-couple family: Number	Family households: Married-couple family: Percent with own children under 18 years	Family households: Female householder, no husband present: Number	Family households: Female householder, no husband present: Percent with own children under 18 years	Nonfamily households: Total	Nonfamily households: Householder living alone: Total	Nonfamily households: Householder living alone: 65 years and over	Average size: Households	Average size: Families
PLACE AND COUNTY SUBDIVISION—Con.												
Lincoln town, Wood County	539	434	50.5	402	49.8	16	56.3	105	82	36	2.88	3.24
Lind town, Waupaca County	522	406	41.6	356	39.3	28	57.1	116	92	35	2.65	3.00
Linden village, Iowa County	223	158	60.1	124	57.3	23	73.9	65	53	22	2.76	3.32
Linden town, Iowa County	295	213	48.8	183	49.7	20	40.0	82	66	23	2.70	3.18
Lindina town, Juneau County	263	200	49.0	178	47.2	10	90.0	63	52	28	2.78	3.20
Linn town, Walworth County	910	621	39.0	557	37.5	39	64.1	289	244	91	2.41	2.94
Linwood town, Portage County	388	317	45.1	285	43.2	17	52.9	71	59	24	2.86	3.19
Lisbon town, Juneau County	388	292	48.6	246	45.5	25	72.0	96	84	37	2.63	3.05
Lisbon town, Waukesha County	3 218	2 738	47.2	2 538	47.3	127	44.9	480	397	207	2.90	3.17
Little Black town, Taylor County	403	321	48.6	262	48.1	31	48.4	82	60	22	2.85	3.16
Little Chute village, Outagamie County	3 878	2 805	53.0	2 317	50.0	356	70.8	1 073	856	297	2.68	3.17
Little Falls town, Monroe County	506	384	44.3	335	42.7	17	58.8	122	102	48	2.62	3.02
Little Grant town, Grant County	93	71	52.1	65	53.8	3	33.3	22	15	5	2.76	3.15
Little Rice town, Oneida County	138	94	37.2	83	37.3	7	42.9	44	36	14	2.28	2.72
Little River town, Oconto County	407	294	46.9	251	43.0	24	66.7	113	91	37	2.62	3.08
Little Round Lake CDP, Sawyer County	273	236	72.9	60	50.0	139	85.6	37	27	10	3.47	3.52
Little Suamico town, Oconto County	1 358	1 107	51.9	965	51.4	83	54.2	251	185	56	2.85	3.14
Little Wolf town, Waupaca County	511	415	46.7	373	45.0	26	65.4	96	79	39	2.83	3.15
Livingston village	252	161	43.5	135	41.5	18	50.0	91	83	44	2.37	3.02
Grant County (part)	249	158	43.0	132	40.9	18	50.0	91	83	44	2.35	2.99
Iowa County (part)	3	3	66.7	3	66.7	-	(X)	-	-	-	4.33	4.33
Lodi city, Columbia County	1 141	745	53.8	608	51.5	99	59.6	396	329	162	2.44	3.03
Lodi town, Columbia County	1 078	845	43.1	762	41.3	49	61.2	233	182	69	2.59	2.92
Loganville village, Sauk County	119	81	49.4	62	48.4	13	69.2	38	34	14	2.32	2.85
Lohrville village, Waushara County	168	123	35.8	100	29.0	13	46.2	45	38	15	2.43	2.80
Lomira village, Dodge County	846	584	57.4	467	54.0	82	76.8	262	215	72	2.58	3.11
Lomira town, Dodge County	423	337	49.6	305	48.2	16	56.3	86	66	25	2.90	3.28
Lone Rock village, Richland County	393	241	55.2	181	48.1	47	78.7	152	119	46	2.36	2.95
Long Lake town, Florence County	91	63	23.8	60	23.3	1	-	28	25	13	2.16	2.59
Long Lake town, Washburn County	284	212	38.7	192	37.5	9	33.3	72	60	30	2.57	2.96
Longwood town, Clark County	226	181	48.1	156	48.1	14	35.7	45	38	20	3.09	3.49
Lorain town, Polk County	117	89	41.6	78	41.0	4	75.0	28	26	10	2.80	3.26
Lowell village, Dodge County	142	93	57.0	73	54.8	12	66.7	49	39	20	2.58	3.18
Lowell town, Dodge County	433	334	46.1	288	45.8	27	40.7	99	73	25	2.70	3.01
Lowville town, Columbia County	368	294	36.7	264	37.1	18	33.3	74	63	31	2.68	2.99
Loyal city, Clark County	548	366	43.2	296	40.5	50	54.0	182	163	91	2.38	2.94
Loyal town, Clark County	215	188	50.0	165	49.1	15	60.0	27	22	5	3.66	3.94
Lublin village, Taylor County	59	33	21.2	26	11.5	5	80.0	26	25	11	1.86	2.45
Lucas town, Dunn County	240	185	48.1	150	46.7	18	55.6	55	47	10	2.74	3.11
Luck village, Polk County	500	309	48.5	248	40.3	46	82.6	191	161	85	2.27	2.87
Luck town, Polk County	339	252	42.1	221	39.8	22	50.0	87	76	16	2.60	3.05
Ludington town, Eau Claire County	360	293	43.3	260	42.3	20	55.0	67	51	21	2.77	3.04
Luxemburg village, Kewaunee County	719	524	54.2	428	50.2	71	73.2	195	163	75	2.63	3.11
Luxemburg town, Kewaunee County	445	383	53.3	344	52.9	23	56.5	62	49	24	3.15	3.41
Lyndon town, Juneau County	440	332	49.1	261	44.8	47	61.7	108	82	23	2.77	3.11
Lyndon town, Sheboygan County	546	438	41.3	396	40.2	26	57.7	108	87	23	2.69	3.03
Lyndon Station village, Juneau County	213	129	41.1	94	35.1	20	60.0	84	72	36	2.15	2.72
Lynn town, Clark County	251	204	52.5	186	53.8	10	30.0	47	40	21	3.32	3.80
Lynne town, Oneida County	92	64	28.1	59	27.1	2	-	28	23	9	2.28	2.72
Lynxville village, Crawford County	76	56	30.4	44	29.5	10	30.0	20	17	6	2.32	2.63
Lyons town, Walworth County	1 231	941	44.0	803	43.8	93	44.1	290	234	73	2.72	3.12
McFarland village, Dane County	2 434	1 770	57.3	1 474	54.3	229	73.4	664	524	189	2.63	3.10
Mackford town, Green Lake County	210	167	46.7	151	45.7	10	50.0	43	39	14	2.79	3.17
McKinley town, Polk County	130	100	33.0	84	32.1	9	44.4	30	27	7	2.52	2.91
McKinley town, Taylor County	139	105	49.5	86	48.8	11	36.4	34	27	12	3.01	3.50
McMillan town, Marathon County	611	522	52.7	478	51.5	26	73.1	89	77	33	2.93	3.20
Madge town, Washburn County	202	153	21.6	142	20.4	6	33.3	49	39	17	2.24	2.56
Madison city, Dane County	89 019	42 458	46.3	32 953	42.4	6 943	64.1	46 561	31 441	6 354	2.19	2.87
Madison town, Dane County	3 152	1 243	51.2	714	44.8	356	72.2	1 909	1 319	112	2.14	3.03
Magnolia town, Rock County	297	233	52.4	193	48.7	22	54.5	64	50	16	2.85	3.19
Maiden Rock village, Pierce County	54	30	43.3	17	29.4	9	66.7	24	16	3	2.24	2.77
Maiden Rock town, Pierce County	220	167	38.9	153	36.6	7	85.7	53	40	14	2.68	3.10
Maine town, Marathon County	842	722	44.2	647	43.1	43	48.8	120	91	43	2.86	3.08
Maine town, Outagamie County	304	232	42.7	198	42.4	19	36.8	72	57	17	2.73	3.12
Manawa city, Waupaca County	530	325	50.5	266	48.9	37	64.9	205	181	104	2.41	3.16
Manchester town, Green Lake County	289	228	49.1	198	48.0	13	46.2	61	52	26	2.93	3.37
Manchester town, Jackson County	265	197	37.6	174	37.9	18	27.8	68	52	20	2.57	2.94
Manitowish Waters town, Vilas County	301	209	28.2	194	24.7	8	75.0	92	83	44	2.15	2.56
Manitowoc city, Manitowoc County	14 235	8 811	46.2	6 981	41.4	1 297	66.7	5 424	4 633	2 082	2.32	2.96
Manitowoc town, Manitowoc County	420	318	40.9	278	40.6	24	45.8	102	81	31	2.55	2.93
Manitowoc Rapids town, Manitowoc County	809	669	41.3	619	40.5	27	51.9	140	114	49	2.78	3.08
Maple town, Douglas County	277	193	44.6	162	40.7	14	78.6	84	71	28	2.34	2.81
Maple Bluff village, Dane County	541	408	41.7	377	41.1	23	47.8	133	103	49	2.51	2.88
Maple Creek town, Outagamie County	234	188	48.4	162	48.1	17	47.1	46	31	16	2.94	3.27
Maple Grove town, Barron County	323	267	51.7	244	51.2	16	50.0	56	47	19	2.96	3.29
Maple Grove town, Manitowoc County	287	228	48.7	205	49.3	8	37.5	59	48	19	2.97	3.38
Maple Grove town, Shawano County	360	297	43.8	263	44.5	18	22.2	63	49	24	2.90	3.21
Maplehurst town, Taylor County	133	98	46.9	79	44.3	12	41.7	35	28	13	2.70	3.14
Maple Plain town, Barron County	323	253	43.1	206	40.3	31	51.6	70	56	20	2.71	3.01
Maple Valley town, Oconto County	267	199	41.7	175	38.9	15	46.7	68	56	29	2.51	2.90
Marathon town, Marathon County	365	306	49.7	285	49.1	17	64.7	59	53	21	2.97	3.31
Marathon City village, Marathon County	632	448	50.4	391	48.3	42	71.4	184	159	62	2.58	3.14
Marcellon town, Columbia County	362	287	40.8	262	39.7	9	44.4	75	57	22	2.83	3.16
Marengo town, Ashland County	132	99	53.5	82	51.2	11	72.7	33	28	10	2.74	3.19

Table 8. **Households and Families: 2000**—Con.

[For information on confidentiality protection, nonsampling error, and definitions, see text]

State County Place and County Subdivision	Total households	Family households: Total: Number	Family households: Total: Percent with own children under 18 years	Family households: Married-couple family: Number	Family households: Married-couple family: Percent with own children under 18 years	Family households: Female householder, no husband present: Number	Family households: Female householder, no husband present: Percent with own children under 18 years	Nonfamily households: Total	Nonfamily households: Householder living alone: Total	Nonfamily households: Householder living alone: 65 years and over	Average size: Households	Average size: Families
PLACE AND COUNTY SUBDIVISION—Con.												
Maribel village, Manitowoc County	99	73	54.8	62	51.6	9	77.8	26	23	16	2.67	3.04
Marietta town, Crawford County	197	141	47.5	115	42.6	11	63.6	56	47	20	2.56	3.00
Marinette city, Marinette County	5 095	2 973	49.2	2 264	43.4	528	69.7	2 122	1 867	889	2.24	2.94
Marion town, Grant County	180	149	54.4	127	52.0	12	66.7	31	22	3	2.87	3.11
Marion town, Juneau County	184	132	36.4	110	31.8	15	60.0	52	46	17	2.35	2.75
Marion city	581	368	40.5	310	37.7	43	53.5	213	189	112	2.23	2.82
Shawano County (part)	1	-	(X)	-	(X)	-	(X)	1	1	-	1.00	-
Waupaca County (part)	580	368	40.5	310	37.7	43	53.5	212	188	112	2.23	2.82
Marion town, Waushara County	908	655	28.2	587	23.9	34	70.6	253	216	111	2.27	2.65
Markesan city, Green Lake County	590	380	47.9	322	43.5	37	75.7	210	193	115	2.34	2.98
Marquette village, Green Lake County	69	53	28.3	44	29.5	7	28.6	16	13	7	2.45	2.75
Marquette town, Green Lake County	197	127	44.9	106	46.2	11	18.2	70	58	26	2.44	3.06
Marshall village, Dane County	1 266	929	57.6	735	52.8	143	75.5	337	267	103	2.69	3.14
Marshall town, Richland County	211	163	52.1	149	51.7	7	57.1	48	43	19	2.84	3.30
Marshall town, Rusk County	210	171	53.2	141	53.9	15	33.3	39	33	21	3.25	3.63
Marshfield town, Fond du Lac County	373	304	47.4	291	48.1	6	16.7	69	60	22	2.82	3.19
Marshfield city	8 235	4 864	47.0	3 973	43.0	677	65.9	3 371	2 902	1 155	2.24	2.91
Marathon County (part)	181	114	39.5	104	35.6	7	71.4	67	54	25	2.30	2.86
Wood County (part)	8 054	4 750	47.2	3 869	43.2	670	65.8	3 304	2 848	1 130	2.24	2.92
Marshfield town, Wood County	295	234	45.7	211	47.9	15	33.3	61	53	17	2.75	3.15
Martell town, Pierce County	382	298	50.3	264	50.8	16	62.5	84	64	21	2.80	3.17
Mason village, Bayfield County	26	20	40.0	18	44.4	2	-	6	6	2	2.77	3.30
Mason town, Bayfield County	112	86	50.0	71	47.9	4	100.0	26	21	12	2.91	3.38
Matteson town, Waupaca County	346	270	49.3	234	47.0	19	63.2	76	60	27	2.76	3.09
Mattoon village, Shawano County	177	109	52.3	86	46.5	16	62.5	68	55	34	2.63	3.31
Mauston city, Juneau County	1 585	964	47.8	714	41.5	187	65.2	621	531	296	2.28	2.89
Maxville town, Buffalo County	115	89	57.3	74	55.4	10	90.0	26	23	9	2.83	3.19
Mayville town, Clark County	295	244	47.1	218	46.3	20	50.0	51	36	12	3.12	3.47
Mayville city, Dodge County	1 988	1 329	50.2	1 099	46.6	152	67.1	659	592	285	2.42	3.02
Mazomanie village, Dane County	594	427	49.4	333	44.7	66	65.2	167	140	54	2.50	2.94
Mazomanie town, Dane County	437	341	46.6	306	45.4	21	52.4	96	70	23	2.71	3.06
Mead town, Clark County	115	81	37.0	66	37.9	6	50.0	34	28	9	2.52	3.04
Meadowbrook town, Sawyer County	60	45	28.9	39	28.2	4	25.0	15	12	4	2.43	2.82
Mecan town, Marquette County	321	218	29.4	196	28.1	13	46.2	103	83	49	2.26	2.72
Medary town, La Crosse County	530	406	49.0	363	47.9	23	60.9	124	92	18	2.76	3.14
Medford city, Taylor County	1 947	1 132	46.7	894	40.6	175	70.9	815	705	328	2.17	2.86
Medford town, Taylor County	821	638	52.4	554	50.0	54	72.2	183	148	46	2.70	3.09
Medina town, Dane County	447	362	47.0	324	45.7	24	66.7	85	63	24	2.76	3.07
Meeme town, Manitowoc County	531	432	46.5	384	46.4	30	46.7	99	86	42	2.90	3.26
Meenon town, Burnett County	483	322	38.5	261	32.6	31	74.2	161	132	45	2.31	2.81
Mellen city, Ashland County	378	215	41.9	175	39.4	29	58.6	163	150	83	2.15	2.89
Melrose village, Jackson County	218	140	45.0	116	45.7	19	42.1	78	67	43	2.43	3.06
Melrose town, Jackson County	153	121	46.3	104	47.1	7	57.1	32	27	11	2.63	2.97
Melvina village, Monroe County	38	25	48.0	18	33.3	4	75.0	13	12	4	2.45	3.12
Menasha city	6 951	4 235	52.1	3 203	47.6	751	69.2	2 716	2 207	698	2.35	2.99
Calumet County (part)	241	188	63.8	166	61.4	14	92.9	53	32	8	2.85	3.17
Winnebago County (part)	6 710	4 047	51.5	3 037	46.9	737	68.8	2 663	2 175	690	2.33	2.98
Menasha town, Winnebago County	6 298	4 319	45.8	3 693	43.3	438	61.4	1 979	1 529	401	2.47	2.98
Menominee town, Menominee County	1 345	1 065	53.3	572	44.1	358	63.7	280	222	86	3.35	3.66
Menomonee Falls village, Waukesha County	12 844	9 298	44.8	8 163	44.0	829	49.6	3 546	3 049	1 436	2.52	3.01
Menomonie city, Dunn County	5 119	2 371	48.8	1 844	43.9	382	69.9	2 748	1 673	568	2.35	2.95
Menomonie town, Dunn County	1 129	872	48.5	757	46.2	74	68.9	257	193	66	2.81	3.18
Mentor town, Clark County	223	165	41.2	138	38.4	15	60.0	58	50	17	2.56	2.98
Mequon city, Ozaukee County	7 861	6 404	46.7	5 883	46.1	377	54.4	1 457	1 264	579	2.75	3.09
Mercer town, Iron County	820	519	27.9	450	24.9	47	55.3	301	258	135	2.11	2.63
Merrill city, Lincoln County	4 183	2 631	49.3	1 973	43.0	496	67.5	1 552	1 351	736	2.34	2.96
Merrill town, Lincoln County	1 125	896	45.6	787	43.2	74	62.2	229	186	59	2.65	2.96
Merrillan village, Jackson County	253	152	44.7	114	37.7	27	59.3	101	92	43	2.31	2.97
Merrimac village, Sauk County	166	120	44.2	99	37.4	15	73.3	46	41	16	2.51	2.91
Merrimac town, Sauk County	392	259	33.6	232	30.6	17	52.9	133	99	31	2.21	2.66
Merton village, Waukesha County	591	528	62.9	474	62.4	29	72.4	63	49	16	3.26	3.47
Merton town, Waukesha County	2 706	2 279	51.3	2 109	51.5	114	52.6	427	351	128	2.95	3.26
Meteor town, Sawyer County	62	44	47.7	41	46.3	-	(X)	18	16	5	2.74	3.32
Metomen town, Fond du Lac County	239	201	49.3	183	49.2	14	50.0	38	31	17	2.97	3.23
Middle Inlet town, Marinette County	366	246	32.5	219	31.5	18	33.3	120	101	46	2.27	2.77
Middleton city, Dane County	7 095	3 977	49.9	3 231	45.4	575	73.9	3 118	2 445	508	2.21	2.90
Middleton town, Dane County	1 572	1 317	53.3	1 215	52.3	64	65.6	255	182	50	2.90	3.17
Middle Village CDP	94	77	74.0	29	65.5	36	83.3	17	9	3	3.44	3.55
Menominee County (part)	13	9	55.6	5	40.0	3	66.7	4	3	2	3.38	4.22
Shawano County (part)	81	68	76.5	24	70.8	33	84.8	13	6	1	3.44	3.46
Mifflin town, Iowa County	201	163	58.9	149	57.7	5	80.0	38	32	20	3.07	3.47
Milford town, Jefferson County	391	306	40.8	265	40.4	18	33.3	85	67	16	2.70	3.03
Milladore village	102	71	42.3	58	41.4	7	42.9	31	24	12	2.63	3.13
Portage County (part)	-	-	(X)	-	(X)	-	(X)	-	-	-	-	-
Wood County (part)	102	71	42.3	58	41.4	7	42.9	31	24	12	2.63	3.13
Milladore town, Wood County	251	205	46.3	170	46.5	19	63.2	46	41	13	2.78	3.12
Millston town, Jackson County	69	37	27.0	30	23.3	2	50.0	32	28	10	1.97	2.62
Milltown village, Polk County	420	235	44.7	162	35.2	51	68.6	185	162	88	2.11	2.76
Milltown town, Polk County	441	336	41.7	297	38.0	27	70.4	105	79	25	2.60	2.94

Table 8. **Households and Families: 2000**—Con.

[For information on confidentiality protection, nonsampling error, and definitions, see text]

State County Place and County Subdivision	Total households	Family households: Total: Number	Family households: Total: Percent with own children under 18 years	Family households: Married-couple family: Number	Family households: Married-couple family: Percent with own children under 18 years	Family households: Female householder, no husband present: Number	Family households: Female householder, no husband present: Percent with own children under 18 years	Nonfamily households: Total	Nonfamily households: Householder living alone: Total	Nonfamily households: Householder living alone: 65 years and over	Average size: Households	Average size: Families
PLACE AND COUNTY SUBDIVISION—Con.												
Millville town, Grant County	63	46	43.5	43	41.9	2	50.0	17	15	5	2.33	2.76
Milton town, Buffalo County	206	167	40.7	153	39.2	8	50.0	39	33	14	2.51	2.79
Milton city, Rock County	2 034	1 383	53.8	1 075	48.8	228	72.4	651	540	220	2.51	3.04
Milton town, Rock County	1 061	813	44.2	698	41.8	67	61.2	248	188	73	2.67	3.04
Milwaukee city	232 188	135 189	52.4	74 794	44.5	48 918	65.9	96 999	77 772	22 158	2.50	3.25
Milwaukee County (part)	232 188	135 189	52.4	74 794	44.5	48 918	65.9	96 999	77 772	22 158	2.50	3.25
Washington County (part)	-	-	(X)	-	(X)	-	(X)	-	-	-	-	-
Waukesha County (part)	-	-	(X)	-	(X)	-	(X)	-	-	-	-	-
Mineral Point city, Iowa County	1 092	693	46.6	557	42.4	97	64.9	399	333	144	2.33	2.91
Mineral Point town, Iowa County	303	252	52.0	223	52.0	15	46.7	51	42	9	2.86	3.14
Minocqua town, Oneida County	2 189	1 489	32.8	1 314	29.7	120	57.5	700	604	290	2.22	2.68
Minong village, Washburn County	230	137	48.9	103	42.7	19	73.7	93	84	45	2.31	3.04
Minong town, Washburn County	390	267	27.0	231	22.5	24	54.2	123	96	36	2.20	2.60
Mishicot village, Manitowoc County	582	405	42.2	341	37.8	45	71.1	177	155	70	2.44	2.98
Mishicot town, Manitowoc County	474	384	52.1	344	51.7	18	55.6	90	71	21	2.97	3.32
Mitchell town, Sheboygan County	419	334	41.0	299	42.1	17	41.2	85	68	21	2.70	3.04
Modena town, Buffalo County	134	90	42.2	79	39.2	8	62.5	44	38	14	2.37	2.96
Molitor town, Taylor County	100	80	38.8	72	34.7	5	60.0	20	17	5	2.63	2.96
Mondovi city, Buffalo County	1 122	657	46.1	511	42.5	107	58.9	465	412	241	2.26	2.96
Mondovi town, Buffalo County	153	119	47.9	103	49.5	8	37.5	34	22	6	2.93	3.29
Monico town, Oneida County	128	100	56.0	81	55.6	9	66.7	28	24	10	2.84	3.22
Monona city, Dane County	3 768	2 053	43.9	1 633	39.7	309	62.8	1 715	1 393	519	2.12	2.80
Monroe town, Adams County	168	127	20.5	115	18.3	5	20.0	41	39	16	2.16	2.48
Monroe city, Green County	4 710	2 824	48.4	2 217	42.7	442	69.7	1 886	1 624	777	2.25	2.91
Monroe town, Green County	358	304	45.7	277	44.4	14	57.1	54	40	15	2.83	3.04
Montana town, Buffalo County	109	80	57.5	68	57.4	4	50.0	29	28	8	2.81	3.36
Montello city, Marquette County	591	348	47.4	281	46.6	47	55.3	243	220	119	2.25	2.96
Montello town, Marquette County	443	318	34.0	263	27.4	31	67.7	125	110	45	2.31	2.70
Montfort village	252	180	52.8	139	46.8	29	75.9	72	58	34	2.63	3.12
Grant County (part)	230	161	54.0	120	47.5	29	75.9	69	55	31	2.62	3.13
Iowa County (part)	22	19	42.1	19	42.1	-	(X)	3	3	3	2.73	3.00
Monticello village, Green County	498	311	46.0	265	43.0	30	70.0	187	164	75	2.30	2.95
Monticello town, Lafayette County	51	39	46.2	33	45.5	-	(X)	12	9	5	2.90	3.31
Montpelier town, Kewaunee County	482	382	47.6	339	47.2	22	50.0	100	89	45	2.84	3.25
Montreal city, Iron County	378	231	47.2	186	42.5	33	63.6	147	130	62	2.22	2.86
Montrose town, Dane County	418	326	46.0	285	43.5	18	55.6	92	72	13	2.71	3.06
Morgan town, Oconto County	321	250	45.2	224	43.3	13	46.2	71	61	26	2.75	3.12
Morris town, Shawano County	181	136	45.6	115	42.6	12	66.7	45	37	15	2.68	3.09
Morrison town, Brown County	564	458	47.4	412	46.8	26	57.7	106	81	34	2.93	3.24
Morse town, Ashland County	194	153	43.8	139	39.6	12	83.3	41	31	13	2.65	2.99
Moscow town, Iowa County	208	173	46.2	162	46.3	5	40.0	35	27	10	2.86	3.15
Mosel town, Sheboygan County	310	249	35.7	227	35.7	13	38.5	61	49	23	2.71	3.00
Mosinee city, Marathon County	1 635	1 111	50.8	883	46.7	157	70.1	524	439	202	2.47	3.00
Mosinee town, Marathon County	760	617	48.5	551	47.2	36	66.7	143	111	34	2.82	3.10
Moundville town, Marquette County	209	159	47.2	133	44.4	13	53.8	50	39	20	2.69	3.03
Mountain town, Oconto County	380	248	33.9	210	31.0	22	50.0	132	114	61	2.26	2.76
Mount Calvary village, Fond du Lac County	199	141	51.8	124	46.8	13	92.3	58	50	25	2.50	2.99
Mount Hope village, Grant County	80	50	48.0	41	48.8	6	33.3	30	27	16	2.33	3.00
Mount Hope town, Grant County	84	61	41.0	55	43.6	3	-	23	17	9	2.68	3.18
Mount Horeb village, Dane County	2 228	1 543	56.1	1 272	52.8	211	69.2	685	541	235	2.56	3.07
Mount Ida town, Grant County	187	148	45.3	131	42.7	5	60.0	39	32	16	2.80	3.14
Mount Morris town, Waushara County	481	345	31.0	304	26.6	29	55.2	136	118	55	2.27	2.67
Mount Pleasant town, Green County	188	151	51.0	131	49.6	9	55.6	37	27	9	2.91	3.25
Mount Pleasant town, Racine County	9 453	6 513	40.4	5 513	37.4	725	59.9	2 940	2 573	1 207	2.40	2.93
Mount Sterling village, Crawford County	89	59	45.8	46	45.7	9	55.6	30	29	23	2.42	3.05
Mukwa town, Waupaca County	998	788	50.1	705	49.1	51	56.9	210	164	53	2.78	3.14
Mukwonago village	2 392	1 705	49.9	1 364	46.4	238	63.0	687	544	200	2.54	3.00
Walworth County (part)	-	-	(X)	-	(X)	-	(X)	-	-	-	-	-
Waukesha County (part)	2 392	1 705	49.9	1 364	46.4	238	63.0	687	544	200	2.54	3.00
Mukwonago town, Waukesha County	2 184	1 966	54.4	1 827	53.9	80	63.8	218	171	39	3.14	3.33
Murry town, Rusk County	116	78	30.8	68	29.4	8	50.0	38	32	18	2.37	2.88
Muscoda village	610	385	47.0	286	42.7	67	59.7	225	196	95	2.30	2.88
Grant County (part)	573	360	45.8	269	41.6	60	58.3	213	188	93	2.28	2.87
Iowa County (part)	37	25	64.0	17	58.8	7	71.4	12	8	2	2.59	3.12
Muscoda town, Grant County	251	181	47.5	147	44.9	19	68.4	70	58	21	2.69	3.13
Muskego city, Waukesha County	7 533	6 109	49.0	5 382	48.3	503	56.1	1 424	1 111	441	2.80	3.13
Namakagon town, Bayfield County	149	98	15.3	83	8.4	9	44.4	51	40	17	1.91	2.20
Naples town, Buffalo County	221	162	51.2	146	50.7	10	70.0	59	51	28	2.64	3.16
Nasewaupee town, Door County	778	582	37.5	515	34.8	37	59.5	196	168	74	2.41	2.78
Nashotah village, Waukesha County	445	365	52.9	330	50.9	26	76.9	80	65	20	2.84	3.19
Nashville town, Forest County	485	343	40.5	258	30.2	53	75.5	142	123	42	2.39	2.79
Navarino town, Shawano County	177	122	44.3	115	44.3	5	60.0	55	54	20	2.38	2.98
Necedah village, Juneau County	359	237	56.1	175	49.1	42	71.4	122	107	47	2.43	3.05
Necedah town, Juneau County	776	584	43.3	488	41.2	53	60.4	192	167	77	2.74	3.19
Neenah city, Winnebago County	9 834	6 576	52.3	5 288	48.2	959	71.8	3 258	2 702	997	2.47	3.03
Neenah town, Winnebago County	976	797	43.3	727	43.5	53	45.3	179	153	46	2.72	3.04
Neillsville city, Clark County	1 130	653	46.9	503	39.6	114	71.9	477	431	241	2.24	2.99
Nekimi town, Winnebago County	526	414	44.2	369	42.0	21	61.9	112	85	29	2.68	3.02
Nekoosa city, Wood County	987	703	50.9	545	45.7	127	70.9	284	245	131	2.55	3.05
Nelson village, Buffalo County	181	98	48.0	82	46.3	13	61.5	83	70	32	2.18	2.98

Table 8. **Households and Families: 2000**—Con.

[For information on confidentiality protection, nonsampling error, and definitions, see text]

State County Place and County Subdivision	Total households	Family households: Total: Number	Family households: Total: Percent with own children under 18 years	Family households: Married-couple family: Number	Family households: Married-couple family: Percent with own children under 18 years	Family households: Female householder, no husband present: Number	Family households: Female householder, no husband present: Percent with own children under 18 years	Nonfamily households: Total	Nonfamily households: Householder living alone: Total	Nonfamily households: Householder living alone: 65 years and over	Average size: Households	Average size: Families
PLACE AND COUNTY SUBDIVISION—Con.												
Nelson town, Buffalo County	221	168	41.7	151	41.7	11	63.6	53	43	18	2.64	3.04
Nelsonville village, Portage County	72	53	41.5	48	41.7	4	50.0	19	17	5	2.65	3.09
Neopit CDP, Menominee County	226	189	59.3	77	58.4	86	55.8	37	27	8	3.65	3.83
Neosho village, Dodge County	213	157	60.5	133	58.6	13	61.5	56	40	16	2.78	3.25
Nepeuskun town, Winnebago County	254	198	46.5	182	45.6	6	83.3	56	44	23	2.71	3.08
Neshkoro village, Marquette County	185	130	36.9	108	34.3	13	61.5	55	48	26	2.32	2.78
Neshkoro town, Marquette County	258	198	28.8	183	26.8	9	55.6	60	50	28	2.31	2.63
Neva town, Langlade County	360	290	46.6	262	45.8	19	57.9	70	60	25	2.76	3.12
Newark town, Rock County	566	476	38.2	427	37.2	25	36.0	90	70	32	2.75	2.97
New Auburn village	216	147	50.3	110	43.6	25	72.0	69	58	20	2.60	3.17
Barron County (part)	6	5	60.0	4	50.0	-	(X)	1	1	1	2.50	2.80
Chippewa County (part)	210	142	50.0	106	43.4	25	72.0	68	57	19	2.60	3.18
New Berlin city, Waukesha County	14 495	11 040	44.6	9 853	44.3	821	50.5	3 455	2 753	1 009	2.62	3.03
Newbold town, Oneida County	1 114	822	38.1	746	34.9	50	72.0	292	223	88	2.43	2.81
Newburg village	398	297	54.9	246	52.0	33	66.7	101	74	26	2.80	3.22
Ozaukee County (part)	42	22	45.5	16	37.5	5	60.0	20	13	4	2.19	2.86
Washington County (part)	356	275	55.6	230	53.0	28	67.9	81	61	22	2.87	3.25
New Chester town, Adams County	371	238	37.8	194	32.5	23	65.2	133	111	38	2.33	2.85
New Denmark town, Brown County	515	417	47.0	377	47.5	22	40.9	98	89	27	2.87	3.25
New Diggings town, Lafayette County	176	127	44.1	105	42.9	7	57.1	49	42	20	2.69	3.21
New Glarus village, Green County	862	561	49.7	445	44.3	93	74.2	301	249	140	2.34	2.91
New Glarus town, Green County	329	273	50.5	251	49.0	13	61.5	56	41	12	2.87	3.15
New Haven town, Adams County	260	197	34.0	173	32.9	14	35.7	63	51	28	2.53	2.87
New Haven town, Dunn County	243	170	52.4	152	51.3	10	70.0	73	60	30	2.70	3.28
New Holstein city, Calumet County	1 329	887	43.9	735	39.7	107	68.2	442	386	181	2.36	2.88
New Holstein town, Calumet County	539	439	41.9	392	40.6	27	48.1	100	81	28	2.70	3.00
New Hope town, Portage County	278	219	43.4	189	42.3	20	60.0	59	46	21	2.65	3.00
New Lisbon city, Juneau County	617	384	44.8	293	37.9	62	67.7	233	199	90	2.33	2.93
New London city	2 894	1 844	51.9	1 416	48.0	302	69.9	1 050	876	390	2.38	2.98
Outagamie County (part)	632	384	52.9	284	46.5	68	79.4	248	207	70	2.32	2.95
Waupaca County (part)	2 262	1 460	51.6	1 132	48.3	234	67.1	802	669	320	2.40	2.99
New Lyme town, Monroe County	57	42	33.3	39	33.3	1	100.0	15	10	2	2.47	2.74
Newport town, Columbia County	278	193	42.5	165	40.6	20	50.0	85	71	20	2.45	2.95
New Post CDP, Sawyer County	156	98	40.8	64	34.4	25	56.0	58	50	14	2.35	2.94
New Richmond city, St. Croix County	2 561	1 547	54.9	1 187	50.4	259	74.1	1 014	807	301	2.38	3.06
Newton town, Manitowoc County	795	631	43.3	572	43.2	36	52.8	164	139	48	2.78	3.15
Newton town, Marquette County	215	155	33.5	135	34.8	14	28.6	60	52	20	2.56	3.03
Niagara city, Marinette County	760	495	49.7	385	46.8	74	56.8	265	236	127	2.39	3.01
Niagara town, Marinette County	348	263	49.4	237	48.5	12	66.7	85	68	28	2.66	3.09
Nichols village, Outagamie County	122	75	58.7	52	57.7	12	58.3	47	35	9	2.52	3.21
Nokomis town, Oneida County	556	433	36.7	385	33.5	28	60.7	123	101	43	2.45	2.77
Norrie town, Marathon County	342	273	47.6	239	46.0	14	57.1	69	57	29	2.82	3.14
North Bay village, Racine County	91	74	51.4	73	52.1	1	-	17	16	9	2.86	3.27
North Bend town, Jackson County	145	108	41.7	94	43.6	9	33.3	37	28	10	2.74	3.18
Northfield town, Jackson County	224	181	32.0	157	28.0	12	75.0	43	38	19	2.42	2.70
North Fond du Lac village, Fond du Lac County	1 789	1 289	49.3	1 036	45.7	174	65.5	500	412	164	2.53	2.97
North Freedom village, Sauk County	238	165	56.4	139	54.7	14	50.0	73	61	28	2.73	3.28
North Hudson village, St. Croix County	1 315	963	51.5	828	49.0	91	68.1	352	258	44	2.63	3.06
North Lancaster town, Grant County	164	142	56.3	128	56.3	4	50.0	22	17	8	3.14	3.35
North Prairie village, Waukesha County	531	449	52.6	391	50.9	38	68.4	82	59	13	2.96	3.22
Norwalk village, Monroe County	219	148	47.3	111	48.6	17	52.9	71	61	38	2.98	3.46
Norway town, Racine County	2 641	2 160	50.9	1 889	50.5	161	57.8	481	364	117	2.87	3.18
Norwood town, Langlade County	332	253	53.0	224	51.8	18	66.7	79	64	39	2.77	3.21
Oak Creek city, Milwaukee County	11 239	7 525	49.7	6 337	48.2	798	60.7	3 714	2 844	782	2.52	3.10
Oakdale village, Monroe County	112	73	47.9	53	41.5	11	72.7	39	26	10	2.65	3.07
Oakdale town, Monroe County	233	195	50.8	177	49.2	10	80.0	38	30	15	2.91	3.16
Oakfield village, Fond du Lac County	370	283	51.6	235	48.9	29	65.5	87	74	40	2.74	3.15
Oakfield town, Fond du Lac County	252	203	51.2	189	50.3	7	57.1	49	42	20	3.04	3.46
Oak Grove town, Barron County	313	256	48.8	221	48.4	19	52.6	57	46	17	2.91	3.17
Oak Grove town, Dodge County	428	335	40.3	298	38.3	18	55.6	93	77	31	2.63	2.98
Oak Grove town, Pierce County	498	424	53.3	384	52.6	21	57.1	74	58	19	3.06	3.31
Oakland town, Burnett County	378	234	24.4	212	22.2	11	45.5	144	124	44	2.06	2.58
Oakland town, Douglas County	425	336	44.6	287	42.5	33	54.5	89	70	27	2.69	3.03
Oakland town, Jefferson County	1 236	878	46.5	758	45.1	85	55.3	358	287	97	2.54	3.01
Oasis town, Waushara County	152	113	45.1	101	43.6	7	57.1	39	32	18	2.66	3.09
Oconomowoc city, Waukesha County	4 968	3 294	46.3	2 718	43.6	413	59.1	1 674	1 420	670	2.40	2.98
Oconomowoc town, Waukesha County	2 765	2 141	44.6	1 937	44.0	120	49.2	624	477	161	2.69	3.07
Oconomowoc Lake village, Waukesha County	208	178	40.4	170	38.8	3	66.7	30	22	11	2.71	2.93
Oconto city, Oconto County	1 870	1 221	50.9	918	44.3	215	69.8	649	548	281	2.44	2.99
Oconto town, Oconto County	454	366	44.0	312	42.3	27	48.1	88	76	31	2.76	3.07
Oconto Falls city, Oconto County	1 166	719	52.7	543	46.4	122	69.7	447	380	185	2.35	2.97
Oconto Falls town, Oconto County	434	330	44.8	289	41.9	24	58.3	104	80	29	2.62	3.00
Odanah CDP, Ashland County	94	65	53.8	17	47.1	37	48.6	29	25	10	2.70	3.23
Ogdensburg village, Waupaca County	94	67	44.8	53	43.4	10	40.0	27	26	6	2.38	2.81
Ogema town, Price County	349	255	44.7	209	41.1	29	58.6	94	76	44	2.53	2.95
Ojibwa town, Sawyer County	110	83	31.3	76	28.9	2	50.0	27	24	13	2.43	2.76
Okauchee Lake CDP, Waukesha County	1 511	1 119	44.9	1 012	44.7	66	42.4	392	291	85	2.59	3.02
Oliver village, Douglas County	127	105	53.3	85	47.1	16	87.5	22	16	4	2.82	3.04
Oma town, Iron County	156	110	30.0	101	27.7	5	40.0	46	38	14	2.28	2.72
Omro city, Winnebago County	1 236	848	50.5	686	47.2	116	61.2	388	328	165	2.49	3.03

Table 8. **Households and Families: 2000**—Con.

[For information on confidentiality protection, nonsampling error, and definitions, see text]

State County Place and County Subdivision	Total households	Family households: Total: Number	Family households: Total: Percent with own children under 18 years	Family households: Married-couple family: Number	Family households: Married-couple family: Percent with own children under 18 years	Family households: Female householder, no husband present: Number	Family households: Female householder, no husband present: Percent with own children under 18 years	Nonfamily households: Total	Nonfamily households: Householder living alone: Total	Nonfamily households: Householder living alone: 65 years and over	Average size: Households	Average size: Families
PLACE AND COUNTY SUBDIVISION—Con.												
Omro town, Winnebago County	706	556	42.3	494	41.1	33	54.5	150	131	50	2.66	3.01
Onalaska city, La Crosse County	5 893	4 035	49.4	3 359	45.7	504	69.2	1 858	1 440	436	2.50	3.00
Onalaska town, La Crosse County	1 777	1 504	51.8	1 345	50.9	91	61.5	273	202	57	2.93	3.17
Oneida CDP	359	251	53.4	165	46.7	60	71.7	108	91	48	2.98	3.62
Brown County (part)	183	111	49.5	65	38.5	34	70.6	72	63	36	2.64	3.49
Outagamie County (part)	176	140	56.4	100	52.0	26	73.1	36	28	12	3.32	3.72
Oneida town, Outagamie County	1 267	1 056	51.8	817	50.2	168	56.5	211	167	67	3.16	3.45
Ontario village, Vernon County	225	134	41.0	98	34.7	26	53.8	91	82	49	2.12	2.73
Oostburg village, Sheboygan County	980	761	49.3	700	47.3	47	68.1	219	196	103	2.71	3.14
Orange town, Juneau County	221	155	34.8	130	32.3	8	50.0	66	51	27	2.48	2.94
Oregon village, Dane County	2 796	2 072	58.7	1 730	55.8	245	75.1	724	569	203	2.66	3.10
Oregon town, Dane County	1 063	928	54.0	855	53.0	43	67.4	135	91	21	2.96	3.16
Orfordville village, Rock County	455	348	54.3	271	50.2	54	68.5	107	81	31	2.78	3.14
Orienta town, Bayfield County	52	24	25.0	22	22.7	2	50.0	28	22	6	1.94	2.75
Orion town, Richland County	233	185	44.3	152	41.4	12	41.7	48	43	18	2.70	3.02
Osborn town, Outagamie County	334	270	53.0	248	52.4	11	36.4	64	40	17	3.08	3.41
Osceola town, Fond du Lac County	701	510	41.0	450	38.7	35	62.9	191	150	61	2.57	3.01
Osceola village, Polk County	1 002	615	57.9	450	51.8	120	75.0	387	314	108	2.38	3.01
Osceola town, Polk County	744	597	52.1	516	49.6	53	71.7	147	114	25	2.80	3.13
Oshkosh city, Winnebago County	24 082	13 653	48.2	10 657	43.7	2 194	66.9	10 429	7 795	2 810	2.31	2.95
Oshkosh town, Winnebago County	1 215	869	36.6	783	34.4	48	62.5	346	265	73	2.46	2.87
Osseo city, Trempealeau County	721	451	45.9	358	39.4	68	72.1	270	235	137	2.25	2.84
Otsego town, Columbia County	272	213	46.0	185	44.3	15	60.0	59	49	20	2.78	3.14
Ottawa town, Waukesha County	1 375	1 113	44.8	1 017	44.7	53	47.2	262	223	126	2.73	3.06
Otter Creek town, Dunn County	166	133	51.1	111	48.6	10	60.0	33	26	7	2.86	3.18
Otter Creek town, Eau Claire County	175	141	50.4	121	48.8	11	45.5	34	28	10	3.03	3.38
Oulu town, Bayfield County	192	135	51.9	114	51.8	13	53.8	57	49	18	2.81	3.46
Owen city, Clark County	412	256	42.6	199	35.7	42	64.3	156	133	89	2.27	2.84
Oxford village, Marquette County	223	137	50.4	107	44.9	21	71.4	86	75	46	2.40	3.10
Oxford town, Marquette County	337	245	41.2	218	38.5	15	60.0	92	70	30	2.55	2.93
Pacific town, Columbia County	1 007	784	37.6	707	35.2	45	57.8	223	177	78	2.50	2.83
Packwaukee town, Marquette County	563	378	30.4	320	27.5	32	50.0	185	153	67	2.28	2.76
Paddock Lake village, Kenosha County	1 056	804	55.6	641	53.8	113	67.3	252	189	64	2.84	3.24
Palmyra village, Jefferson County	689	476	51.5	371	46.4	73	65.8	213	169	71	2.56	3.03
Palmyra town, Jefferson County	435	325	35.7	276	34.1	29	48.3	110	87	26	2.63	3.02
Pardeeville village, Columbia County	825	516	52.5	403	46.9	86	69.8	309	251	112	2.38	2.99
Paris town, Grant County	264	211	50.7	183	48.1	14	57.1	53	40	13	2.84	3.19
Paris town, Kenosha County	535	435	40.2	368	37.2	46	56.5	100	81	22	2.75	3.03
Park Falls city, Price County	1 185	718	47.6	558	41.9	105	75.2	467	417	248	2.24	2.88
Parkland town, Douglas County	463	364	44.0	308	40.3	34	64.7	99	76	24	2.68	2.98
Park Ridge village, Portage County	211	148	33.8	133	33.8	12	33.3	63	58	28	2.31	2.83
Parrish town, Langlade County	41	35	25.7	29	27.6	3	33.3	6	4	1	2.63	2.77
Patch Grove village, Grant County	65	46	45.7	43	46.5	2	50.0	19	14	10	2.55	3.04
Patch Grove town, Grant County	135	106	48.1	98	50.0	2	50.0	29	21	8	2.89	3.25
Peck town, Langlade County	136	102	37.3	92	38.0	3	66.7	34	28	15	2.60	2.98
Peeksville town, Ashland County	68	52	42.3	46	41.3	2	50.0	16	14	5	2.59	3.02
Pelican town, Oneida County	1 167	820	44.5	696	41.2	81	60.5	347	293	124	2.49	2.97
Pella town, Shawano County	348	247	42.9	211	41.7	25	44.0	101	82	30	2.52	3.00
Pell Lake CDP, Walworth County	1 135	769	55.0	597	53.1	113	64.6	366	295	120	2.62	3.16
Pembine town, Marinette County	429	294	37.1	253	34.8	21	47.6	135	121	57	2.41	2.94
Pence town, Iron County	84	57	40.4	48	39.6	5	60.0	27	21	18	2.36	2.79
Pensaukee town, Oconto County	471	352	40.9	301	38.2	22	77.3	119	96	33	2.58	2.95
Pepin village, Pepin County	381	242	35.1	199	31.2	27	51.9	139	125	72	2.17	2.74
Pepin town, Pepin County	232	169	42.0	147	39.5	12	58.3	63	54	21	2.50	2.97
Perry town, Dane County	253	197	43.7	171	46.2	11	27.3	56	39	6	2.65	2.98
Pershing town, Taylor County	70	46	43.5	35	42.9	7	42.9	24	20	10	2.57	3.22
Peru town, Dunn County	83	69	52.2	61	50.8	4	50.0	14	12	5	2.98	3.30
Peshtigo city, Marinette County	1 315	880	49.1	721	44.2	112	75.9	435	377	198	2.39	2.92
Peshtigo town, Marinette County	1 416	1 123	42.7	1 028	41.4	65	55.4	293	245	92	2.61	2.94
Pewaukee city, Waukesha County	4 553	3 498	41.0	3 151	40.3	237	47.7	1 055	794	202	2.57	2.93
Pewaukee village, Waukesha County	3 635	2 081	49.4	1 697	46.9	279	63.8	1 554	1 289	278	2.19	2.89
Phelps town, Vilas County	560	411	33.8	353	30.3	38	55.3	149	127	68	2.29	2.67
Phillips city, Price County	721	396	51.5	287	43.9	82	72.0	325	287	158	2.14	2.89
Piehl town, Oneida County	39	26	46.2	22	45.5	2	-	13	11	2	2.38	2.96
Pierce town, Kewaunee County	329	262	42.0	222	38.7	25	68.0	67	55	17	2.72	3.05
Pigeon town, Trempealeau County	305	239	46.0	200	43.5	23	56.5	66	52	19	2.93	3.30
Pigeon Falls village, Trempealeau County	139	86	39.5	77	36.4	5	80.0	53	48	41	2.28	2.95
Pilsen town, Bayfield County	84	59	33.9	51	31.4	4	50.0	25	22	14	2.42	2.93
Pine Grove town, Portage County	333	243	51.0	198	51.5	29	51.7	90	78	29	2.71	3.21
Pine Lake town, Oneida County	1 063	756	41.3	656	39.5	67	58.2	307	245	93	2.45	2.88
Pine River town, Lincoln County	673	566	45.6	503	43.7	36	55.6	107	83	23	2.79	3.04
Pine Valley town, Clark County	421	309	45.6	263	42.6	22	68.2	112	84	43	2.66	3.08
Pittsfield town, Brown County	818	698	50.6	621	50.2	40	52.5	120	87	32	2.95	3.18
Pittsville city, Wood County	331	239	54.0	191	50.8	32	65.6	92	85	40	2.60	3.08
Plain village, Sauk County	333	224	47.3	196	44.4	19	68.4	109	95	47	2.38	2.96
Plainfield village, Waushara County	342	231	51.5	172	48.3	41	63.4	111	98	50	2.60	3.19
Plainfield town, Waushara County	198	147	46.9	122	42.6	12	83.3	51	38	13	2.69	3.10
Platteville city, Grant County	3 312	1 691	43.4	1 326	39.5	265	65.3	1 621	1 066	430	2.31	2.86
Platteville town, Grant County	475	378	42.9	328	38.7	32	75.0	97	76	22	2.81	3.11
Pleasant Prairie village, Kenosha County	5 819	4 394	49.0	3 785	47.9	389	56.3	1 425	1 105	441	2.73	3.15
Pleasant Springs town, Dane County	1 099	897	46.2	818	45.2	47	46.8	202	138	56	2.77	3.05
Pleasant Valley town, Eau Claire County	919	779	50.3	715	49.8	35	54.3	140	117	40	2.91	3.17
Pleasant Valley town, St. Croix County	145	115	51.3	101	48.5	12	75.0	30	15	3	2.97	3.20
Plover town, Marathon County	229	184	49.5	164	50.0	12	41.7	45	36	18	3.00	3.40

Table 8. **Households and Families: 2000**—Con.

[For information on confidentiality protection, nonsampling error, and definitions, see text]

State County Place and County Subdivision	Total households	Family households: Total: Number	Family households: Total: Percent with own children under 18 years	Family households: Married-couple family: Number	Family households: Married-couple family: Percent with own children under 18 years	Family households: Female householder, no husband present: Number	Family households: Female householder, no husband present: Percent with own children under 18 years	Nonfamily households: Total	Nonfamily households: Householder living alone: Total	Nonfamily households: Householder living alone: 65 years and over	Average size: Households	Average size: Families
PLACE AND COUNTY SUBDIVISION—Con.												
Plover village, Portage County	3 985	2 846	55.3	2 386	52.6	333	70.3	1 139	830	184	2.63	3.11
Plover town, Portage County	861	700	49.6	640	48.8	41	61.0	161	125	32	2.80	3.12
Plum City village, Pierce County	216	148	48.6	121	43.0	19	78.9	68	58	32	2.44	2.99
Plum Lake town, Vilas County	221	156	30.8	135	27.4	12	75.0	65	61	28	2.20	2.65
Plymouth town, Juneau County	244	184	36.4	166	36.1	11	45.5	60	48	20	2.62	3.04
Plymouth town, Rock County	441	366	44.0	313	40.3	30	66.7	75	58	18	2.83	3.06
Plymouth city, Sheboygan County	3 262	2 072	49.9	1 686	46.0	284	68.3	1 190	1 006	472	2.35	2.98
Plymouth town, Sheboygan County	1 092	886	44.2	822	43.4	35	54.3	206	176	79	2.73	3.06
Polar town, Langlade County	354	281	48.4	241	44.8	23	69.6	73	63	26	2.81	3.17
Polk town, Washington County	1 352	1 140	45.4	1 044	44.8	49	53.1	212	170	63	2.89	3.16
Poplar village, Douglas County	209	153	46.4	143	46.2	5	60.0	56	47	20	2.64	3.14
Popple River town, Forest County	37	25	16.0	24	16.7	1	-	12	11	5	2.14	2.64
Portage city, Columbia County	3 770	2 228	51.0	1 677	44.4	403	71.5	1 542	1 299	542	2.30	2.96
Port Edwards village, Wood County	706	519	46.2	429	41.3	63	71.4	187	169	86	2.58	3.04
Port Edwards town, Wood County	526	399	47.4	337	46.9	46	52.2	127	108	33	2.75	3.17
Porter town, Rock County	340	256	44.9	235	45.1	8	75.0	84	59	29	2.72	3.11
Porterfield town, Marinette County	770	604	42.7	531	41.6	40	45.0	166	136	48	2.59	2.91
Portland town, Dodge County	396	307	46.9	272	46.7	17	41.2	89	62	24	2.79	3.12
Portland town, Monroe County	249	188	43.6	164	43.3	10	60.0	61	53	30	2.76	3.20
Port Washington city, Ozaukee County	4 071	2 755	50.9	2 304	47.8	321	68.2	1 316	1 073	389	2.48	3.04
Port Washington town, Ozaukee County	636	447	46.1	398	44.2	29	58.6	189	169	107	2.56	3.11
Port Wing town, Bayfield County	194	121	36.4	95	25.3	16	81.3	73	65	33	2.16	2.74
Potosi village, Grant County	302	199	44.7	172	41.9	18	50.0	103	93	55	2.35	2.96
Potosi town, Grant County	299	232	46.6	203	47.3	15	33.3	67	52	13	2.78	3.16
Potter village, Calumet County	78	60	51.7	50	50.0	7	57.1	18	13	9	2.86	3.23
Potter Lake CDP, Walworth County	415	331	43.8	299	41.1	18	88.9	84	71	17	2.65	2.98
Pound village, Marinette County	149	90	53.3	72	45.8	13	76.9	59	46	19	2.38	3.11
Pound town, Marinette County	499	387	46.5	347	45.5	24	58.3	112	99	38	2.74	3.16
Powers Lake CDP	544	406	51.2	324	50.3	59	57.6	138	109	42	2.73	3.15
Kenosha County (part)	375	283	49.8	236	49.6	33	57.6	92	72	32	2.68	3.07
Walworth County (part)	169	123	54.5	88	52.3	26	57.7	46	37	10	2.84	3.34
Poygan town, Winnebago County	397	309	40.5	272	40.4	16	43.8	88	71	32	2.61	2.96
Poynette village, Columbia County	919	579	56.8	444	52.9	85	70.6	340	280	128	2.46	3.04
Poysippi town, Waushara County	392	287	44.6	239	43.1	31	54.8	105	91	43	2.48	2.91
Prairie du Chien city, Crawford County	2 376	1 474	47.3	1 158	42.5	243	65.0	902	785	407	2.28	2.92
Prairie du Chien town, Crawford County	434	311	42.4	253	37.2	41	70.7	123	106	36	2.48	2.93
Prairie du Sac village, Sauk County	1 290	869	51.0	707	46.5	112	69.6	421	329	137	2.50	3.04
Prairie du Sac town, Sauk County	415	338	44.4	305	45.2	20	45.0	77	63	21	2.74	3.07
Prairie Farm village, Barron County	199	120	45.8	100	43.0	11	63.6	79	63	35	2.36	3.03
Prairie Farm town, Barron County	204	165	50.3	151	50.3	7	42.9	39	30	13	2.96	3.31
Prairie Lake town, Barron County	528	413	43.6	363	40.2	24	66.7	115	97	40	2.59	2.92
Prentice village, Price County	285	167	50.9	130	43.1	25	72.0	118	102	55	2.20	2.91
Prentice town, Price County	196	138	39.9	124	38.7	10	50.0	58	49	20	2.44	2.92
Prescott city, Pierce County	1 432	1 006	52.1	810	49.4	142	68.3	426	318	115	2.59	3.08
Presque Isle town, Vilas County	241	177	20.9	167	19.8	7	42.9	64	50	28	2.13	2.42
Preston town, Adams County	561	411	36.0	363	30.3	31	83.9	150	116	59	2.42	2.78
Preston town, Trempealeau County	333	263	44.5	228	43.9	17	41.2	70	58	33	2.86	3.24
Price town, Langlade County	92	73	45.2	62	43.5	5	80.0	19	15	9	2.64	2.89
Primrose town, Dane County	243	193	40.9	174	42.5	9	33.3	50	26	10	2.79	3.05
Princeton city, Green Lake County	576	353	43.9	280	42.5	50	52.0	223	197	125	2.30	2.97
Princeton town, Green Lake County	650	462	36.8	406	36.2	36	41.7	188	163	65	2.37	2.81
Pulaski village	1 185	795	53.3	631	50.2	124	67.7	390	325	158	2.55	3.16
Brown County (part)	1 169	783	53.1	624	50.2	119	67.2	386	321	158	2.55	3.15
Oconto County (part)	1	1	-	1	-	-	(X)	-	-	-	2.00	2.00
Shawano County (part)	15	11	72.7	6	66.7	5	80.0	4	4	-	3.00	3.64
Pulaski town, Iowa County	135	102	52.0	87	50.6	8	62.5	33	25	12	2.82	3.22
Quincy town, Adams County	569	362	22.9	319	17.9	24	62.5	207	170	98	2.08	2.49
Racine city, Racine County	31 449	20 405	52.3	13 271	45.5	5 618	67.5	11 044	9 245	3 316	2.54	3.15
Radisson village, Sawyer County	98	58	48.3	44	38.6	9	88.9	40	31	14	2.27	2.84
Radisson town, Sawyer County	185	132	40.2	114	37.7	10	50.0	53	44	28	2.47	2.93
Randall town, Kenosha County	1 031	831	49.5	717	49.4	81	51.9	200	156	65	2.84	3.15
Randolph village	698	484	50.4	403	47.1	61	65.6	214	191	113	2.54	3.11
Columbia County (part)	201	148	49.3	126	47.6	20	55.0	53	44	28	2.60	3.09
Dodge County (part)	497	336	50.9	277	46.9	41	70.7	161	147	85	2.51	3.13
Randolph town, Columbia County	228	195	48.2	180	49.4	8	37.5	33	27	15	3.07	3.33
Random Lake village, Sheboygan County	613	424	49.3	342	44.4	55	65.5	189	157	70	2.53	3.02
Rantoul town, Calumet County	261	222	53.6	194	53.6	16	56.3	39	27	10	3.22	3.49
Raymond town, Racine County	1 245	999	44.0	879	41.9	61	70.5	246	192	78	2.82	3.15
Readstown village, Vernon County	187	105	40.0	78	30.8	15	60.0	82	69	47	2.11	2.73
Red Cedar town, Dunn County	593	480	49.6	430	48.4	32	59.4	113	92	28	2.82	3.12
Redgranite village, Waushara County	440	269	48.3	205	40.0	51	78.4	171	143	78	2.30	2.91
Red River town, Kewaunee County	528	420	42.9	378	42.3	28	42.9	108	84	47	2.79	3.14
Red Springs town, Shawano County	324	256	51.6	180	45.6	51	66.7	68	48	19	2.94	3.24
Reedsburg city, Sauk County	3 193	2 021	52.0	1 568	46.4	314	74.5	1 172	950	462	2.41	3.01
Reedsburg town, Sauk County	394	334	39.5	304	39.8	17	52.9	60	46	21	2.78	3.01
Reedsville village, Manitowoc County	471	322	45.3	266	43.6	39	56.4	149	132	59	2.50	3.07
Reeseville village, Dodge County	287	185	53.0	149	49.0	23	78.3	102	86	39	2.45	3.06
Reid town, Marathon County	434	345	46.7	303	45.2	26	69.2	89	70	29	2.74	3.08
Remington town, Wood County	125	83	37.3	70	35.7	9	55.6	42	35	13	2.44	2.99
Reseburg town, Clark County	206	173	59.5	150	62.7	13	38.5	33	23	10	3.59	3.99
Reserve CDP, Sawyer County	160	103	49.5	55	45.5	30	46.7	57	53	20	2.73	3.42
Rewey village, Iowa County	118	72	58.3	56	58.9	11	63.6	46	36	10	2.64	3.49

Table 8. **Households and Families: 2000**—Con.

[For information on confidentiality protection, nonsampling error, and definitions, see text]

State County Place and County Subdivision	Total households	Family households: Total: Number	Family households: Total: Percent with own children under 18 years	Family households: Married-couple family: Number	Family households: Married-couple family: Percent with own children under 18 years	Family households: Female householder, no husband present: Number	Family households: Female householder, no husband present: Percent with own children under 18 years	Nonfamily households: Total	Nonfamily households: Householder living alone: Total	Nonfamily households: Householder living alone: 65 years and over	Average size: Households	Average size: Families
PLACE AND COUNTY SUBDIVISION—Con.												
Rhine town, Sheboygan County	829	651	42.5	612	42.5	26	46.2	178	144	43	2.71	3.08
Rhinelander city, Oneida County	3 214	1 860	49.9	1 325	42.8	395	70.4	1 354	1 166	569	2.23	2.90
Rib Falls town, Marathon County	302	255	49.4	229	50.7	11	54.5	47	40	17	3.00	3.29
Rib Lake village, Taylor County	356	207	46.4	159	41.5	34	67.6	149	134	88	2.28	3.02
Rib Lake town, Taylor County	278	213	43.7	186	41.9	19	63.2	65	58	23	2.66	3.08
Rib Mountain CDP, Marathon County	2 211	1 782	45.8	1 636	44.8	99	56.6	429	341	141	2.71	3.03
Rib Mountain town, Marathon County	2 697	2 206	48.3	2 033	47.3	114	60.5	491	386	149	2.78	3.08
Rice Lake city, Barron County	3 615	2 107	47.8	1 601	41.2	384	70.1	1 508	1 249	591	2.24	2.89
Rice Lake town, Barron County	1 139	877	47.3	766	46.2	76	53.9	262	221	87	2.66	3.04
Richfield town, Adams County	62	44	22.7	40	20.0	2	50.0	18	13	8	2.32	2.64
Richfield town, Washington County	3 614	3 111	45.0	2 846	44.7	156	46.2	503	397	120	2.87	3.10
Richfield town, Wood County	473	383	50.9	339	49.9	24	66.7	90	66	25	2.98	3.26
Richford town, Waushara County	190	158	40.5	141	40.4	10	40.0	32	26	13	3.09	3.42
Richland town, Richland County	476	362	43.9	315	42.2	22	45.5	114	95	56	2.66	3.06
Richland town, Rusk County	71	58	44.8	45	44.4	5	60.0	13	12	5	2.90	3.14
Richland Center city, Richland County	2 296	1 285	45.7	955	37.1	260	70.4	1 011	878	484	2.15	2.83
Richmond town, St. Croix County	524	410	57.1	362	55.2	31	71.0	114	77	11	2.95	3.31
Richmond town, Shawano County	668	518	43.6	459	41.2	29	69.0	150	120	44	2.57	2.92
Richmond town, Walworth County	704	508	44.3	448	42.6	33	54.5	196	156	43	2.60	3.06
Richwood town, Richland County	238	179	45.3	145	43.4	20	45.0	59	51	22	2.60	3.02
Ridgeland village, Dunn County	123	71	47.9	57	42.1	11	72.7	52	51	32	2.15	2.93
Ridgeville town, Monroe County	159	131	50.4	108	48.1	13	69.2	28	24	7	3.09	3.39
Ridgeway village, Iowa County	274	180	51.7	139	47.5	30	60.0	94	75	26	2.49	3.04
Ridgeway town, Iowa County	211	167	45.5	145	44.8	10	70.0	44	34	9	2.72	3.05
Rietbrock town, Marathon County	289	244	52.0	217	53.5	7	42.9	45	37	15	3.21	3.50
Ringle town, Marathon County	473	406	47.5	363	46.6	28	57.1	67	46	18	2.98	3.20
Rio village, Columbia County	379	258	51.9	208	49.0	34	76.5	121	99	41	2.45	2.95
Ripon city, Fond du Lac County	2 922	1 759	47.5	1 425	43.9	255	65.5	1 163	993	498	2.26	2.93
Ripon town, Fond du Lac County	507	400	48.0	353	49.3	27	37.0	107	87	38	2.72	3.08
River Falls city	4 269	2 337	53.2	1 822	50.1	390	67.7	1 932	1 184	388	2.44	2.98
Pierce County (part)	3 290	1 788	54.0	1 382	51.0	311	68.2	1 502	835	192	2.51	3.00
St. Croix County (part)	979	549	50.6	440	47.3	79	65.8	430	349	196	2.21	2.92
River Falls town, Pierce County	802	626	52.4	554	50.5	37	73.0	176	116	16	2.87	3.20
River Hills village, Milwaukee County	590	494	39.9	459	39.7	22	31.8	96	75	28	2.76	3.02
Riverview town, Oconto County	415	276	19.2	247	15.4	17	35.3	139	123	55	2.00	2.37
Roberts village, St. Croix County	392	256	50.8	191	48.2	41	70.7	136	101	22	2.47	3.00
Rochester village, Racine County	410	308	57.5	253	56.5	39	61.5	102	81	26	2.80	3.22
Rochester town, Racine County	782	634	50.5	573	49.4	46	65.2	148	105	38	2.88	3.19
Rock town, Rock County	1 304	904	44.8	712	40.6	132	62.9	400	298	91	2.52	2.93
Rock town, Wood County	291	239	52.7	217	51.2	9	66.7	52	40	18	2.94	3.26
Rockbridge town, Richland County	263	202	48.5	184	46.2	12	75.0	61	52	27	2.74	3.17
Rock Creek town, Dunn County	286	223	45.3	190	44.7	19	57.9	63	56	24	2.77	3.15
Rockdale village, Dane County	89	61	47.5	46	43.5	7	85.7	28	19	5	2.40	2.84
Rock Elm town, Pierce County	178	133	43.6	116	39.7	7	85.7	45	34	13	2.83	3.26
Rock Falls town, Lincoln County	231	177	36.2	164	36.0	7	28.6	54	43	11	2.59	2.96
Rockland town, Brown County	483	420	55.0	388	55.7	16	37.5	63	49	21	3.15	3.39
Rockland village	213	167	52.7	141	51.1	16	75.0	46	40	17	2.82	3.20
La Crosse County (part)	212	166	53.0	140	51.4	16	75.0	46	40	17	2.82	3.20
Monroe County (part)	1	1	-	1	-	-	(X)	-	-	-	3.00	3.00
Rockland town, Manitowoc County	308	255	46.7	231	48.9	13	15.4	53	42	18	2.91	3.23
Rock Springs village, Sauk County	156	117	51.3	97	47.4	7	100.0	39	32	20	2.72	3.14
Rolling town, Langlade County	512	415	49.2	365	49.0	30	53.3	97	76	32	2.84	3.13
Rome town, Adams County	1 181	885	26.4	813	23.9	50	48.0	296	247	103	2.25	2.57
Rome CDP, Jefferson County	220	168	38.1	147	35.4	13	53.8	52	41	12	2.61	2.98
Roosevelt town, Burnett County	78	60	35.0	56	33.9	2	50.0	18	15	3	2.53	2.88
Roosevelt town, Taylor County	149	116	44.8	97	44.3	14	50.0	33	27	19	2.98	3.42
Rose town, Waushara County	244	182	33.5	156	32.1	17	41.2	62	49	25	2.44	2.78
Rosendale village, Fond du Lac County	325	262	52.3	231	51.5	21	52.4	63	45	24	2.84	3.15
Rosendale town, Fond du Lac County	284	223	43.5	193	44.6	15	46.7	61	46	20	2.76	3.11
Rosholt village, Portage County	198	135	57.0	98	55.1	25	80.0	63	53	25	2.62	3.22
Ross town, Forest County	75	55	21.8	49	16.3	1	100.0	20	19	11	2.23	2.60
Rothschild village, Marathon County	1 922	1 407	47.1	1 205	44.7	145	62.1	515	421	167	2.56	3.01
Round Lake town, Sawyer County	431	299	29.8	275	26.5	9	77.8	132	113	47	2.23	2.68
Roxbury town, Dane County	603	499	47.9	459	47.7	26	34.6	104	90	29	2.80	3.10
Royalton town, Waupaca County	524	406	45.8	354	45.5	26	50.0	118	90	37	2.75	3.09
Rubicon town, Dodge County	662	544	50.4	489	51.9	31	29.0	118	88	34	3.03	3.35
Ruby town, Chippewa County	152	121	47.9	103	47.6	8	50.0	31	25	8	2.93	3.25
Rudolph village, Wood County	170	122	46.7	112	43.8	8	75.0	48	42	19	2.49	2.99
Rudolph town, Wood County	423	342	41.5	303	40.9	19	52.6	81	69	32	2.74	3.08
Rushford town, Winnebago County	549	409	43.0	362	42.5	26	38.5	140	110	42	2.68	3.13
Rush River town, St. Croix County	171	150	43.3	139	44.6	5	40.0	21	18	8	2.91	3.10
Rusk town, Burnett County	162	124	31.5	105	27.6	9	33.3	38	30	11	2.49	2.80
Rusk town, Rusk County	204	151	30.5	134	29.1	9	44.4	53	45	19	2.33	2.72
Russell town, Bayfield County	406	307	59.3	190	52.6	82	72.0	99	85	23	2.95	3.35
Russell town, Lincoln County	271	194	46.4	160	41.3	21	71.4	77	64	27	2.56	2.99
Russell town, Sheboygan County	140	116	50.0	109	49.5	2	100.0	24	18	6	2.85	3.14
Rutland town, Dane County	689	561	48.7	495	47.9	40	55.0	128	94	27	2.72	2.98
St. Cloud village, Fond du Lac County	184	130	49.2	117	48.7	9	44.4	54	41	24	2.70	3.25
St. Croix Falls city, Polk County	872	505	51.9	412	46.8	71	76.1	367	321	166	2.22	2.96
St. Croix Falls town, Polk County	420	309	48.9	267	44.6	24	70.8	111	90	28	2.66	3.11
St. Francis city, Milwaukee County	4 050	2 159	40.9	1 660	38.1	353	49.6	1 891	1 654	561	2.11	2.88
St. Germain town, Vilas County	887	624	29.6	565	25.8	40	77.5	263	242	132	2.18	2.60
St. Joseph town, St. Croix County	1 193	979	50.6	883	48.7	56	69.6	214	160	31	2.86	3.15

Table 8. **Households and Families: 2000**—Con.

[For information on confidentiality protection, nonsampling error, and definitions, see text]

State County Place and County Subdivision	Total households	Family households: Total: Number	Family households: Total: Percent with own children under 18 years	Family households: Married-couple family: Number	Family households: Married-couple family: Percent with own children under 18 years	Family households: Female householder, no husband present: Number	Family households: Female householder, no husband present: Percent with own children under 18 years	Nonfamily households: Total	Nonfamily households: Householder living alone: Total	Nonfamily households: Householder living alone: 65 years and over	Average size: Households	Average size: Families
PLACE AND COUNTY SUBDIVISION—Con.												
St. Lawrence town, Waupaca County	284	216	41.2	185	37.8	16	56.3	68	61	23	2.61	2.98
St. Marie town, Green Lake County	135	98	41.8	89	39.3	6	66.7	37	36	16	2.53	3.02
St. Nazianz village, Manitowoc County	296	197	52.8	158	51.3	20	65.0	99	76	32	2.50	3.09
Salem town, Kenosha County	3 529	2 653	53.4	2 185	51.3	318	66.0	876	663	185	2.79	3.21
Salem town, Pierce County	173	146	45.2	128	44.5	6	50.0	27	20	3	2.92	3.16
Sampson town, Chippewa County	330	233	42.1	200	38.5	21	57.1	97	84	29	2.47	2.96
Sanborn town, Ashland County	428	322	57.1	139	49.6	131	63.4	106	90	28	2.97	3.39
Sand Creek town, Dunn County	230	161	41.0	146	41.1	10	30.0	69	56	28	2.55	3.08
Sand Lake town, Burnett County	212	158	44.3	120	38.3	24	62.5	54	42	21	2.62	2.99
Sand Lake town, Sawyer County	347	229	27.5	192	24.5	24	50.0	118	101	51	2.23	2.70
Saratoga town, Wood County	2 011	1 561	46.1	1 330	43.2	141	60.3	450	344	108	2.66	2.99
Sarona town, Washburn County	165	104	44.2	84	39.3	9	66.7	61	52	25	2.32	2.93
Sauk City village, Sauk County	1 285	797	49.7	640	44.2	112	70.5	488	418	188	2.33	2.99
Saukville village, Ozaukee County	1 583	1 105	54.5	874	51.0	164	68.3	478	382	89	2.56	3.07
Saukville town, Ozaukee County	622	519	42.2	474	41.8	26	50.0	103	80	30	2.82	3.11
Saxeville town, Waushara County	393	312	35.9	278	33.8	20	55.0	81	71	27	2.48	2.78
Saxon town, Iron County	148	105	38.1	87	35.6	9	44.4	43	38	18	2.36	2.82
Scandinavia village, Waupaca County	137	91	52.7	77	45.5	11	90.9	46	40	22	2.55	3.16
Scandinavia town, Waupaca County	394	313	44.7	277	41.9	21	66.7	81	59	21	2.72	3.02
Schleswig town, Manitowoc County	697	550	45.3	506	44.9	19	36.8	147	115	57	2.73	3.09
Schley town, Lincoln County	356	264	44.3	226	42.9	15	66.7	92	81	26	2.55	2.97
Schoepke town, Oneida County	156	107	30.8	92	29.3	11	45.5	49	42	24	2.26	2.73
Schofield city, Marathon County	965	552	41.3	422	35.8	92	60.9	413	332	111	2.19	2.86
Scott town, Brown County	1 145	907	47.9	823	46.7	46	56.5	238	168	49	2.73	3.04
Scott town, Burnett County	282	204	16.2	183	14.8	15	20.0	78	66	30	2.09	2.40
Scott town, Columbia County	243	187	57.8	170	55.9	12	83.3	56	48	27	3.26	3.81
Scott town, Crawford County	179	150	38.0	125	37.6	13	30.8	29	19	10	2.81	2.94
Scott town, Lincoln County	458	387	43.4	345	42.9	20	30.0	71	58	20	2.81	3.05
Scott town, Monroe County	41	30	43.3	27	40.7	1	100.0	11	8	4	2.85	3.37
Scott town, Sheboygan County	658	527	45.9	456	44.7	30	53.3	131	104	45	2.74	3.07
Seif town, Clark County	89	63	33.3	58	34.5	2	-	26	25	17	2.38	2.90
Seneca town, Crawford County	311	252	46.8	221	45.7	18	61.1	59	49	24	2.87	3.21
Seneca town, Green Lake County	165	121	40.5	110	40.9	6	-	44	38	19	2.57	3.02
Seneca town, Shawano County	204	156	39.7	132	36.4	20	55.0	48	35	15	2.78	3.16
Seneca town, Wood County	408	331	46.8	290	46.6	26	53.8	77	59	25	2.94	3.27
Sevastopol town, Door County	1 076	825	35.5	737	34.5	50	54.0	251	212	99	2.48	2.84
Seven Mile Creek town, Juneau County	136	99	43.4	78	41.0	8	75.0	37	26	12	2.71	3.06
Seymour CDP, Eau Claire County	591	432	40.7	374	38.0	32	56.3	159	119	45	2.49	2.88
Seymour town, Eau Claire County	1 108	863	45.2	765	42.7	55	56.4	245	178	63	2.69	3.02
Seymour town, Lafayette County	118	97	56.7	85	56.5	3	66.7	21	19	6	3.08	3.45
Seymour city, Outagamie County	1 305	885	56.9	687	52.4	133	73.7	420	355	185	2.48	3.03
Seymour town, Outagamie County	406	348	49.4	311	50.2	24	41.7	58	47	20	3.00	3.26
Shanagolden town, Ashland County	63	48	43.8	40	40.0	4	75.0	15	14	8	2.38	2.77
Sharon town, Portage County	705	544	44.7	492	45.7	29	44.8	161	121	58	2.75	3.14
Sharon village, Walworth County	565	403	56.1	324	55.2	49	63.3	162	144	44	2.74	3.29
Sharon town, Walworth County	333	274	38.7	242	38.8	20	35.0	59	53	30	2.74	3.05
Shawano city, Shawano County	3 432	2 076	47.9	1 572	41.6	386	66.8	1 356	1 191	625	2.27	2.91
Sheboygan city, Sheboygan County	20 779	12 795	48.3	10 022	43.6	1 958	68.0	7 984	6 698	2 623	2.39	3.05
Sheboygan town, Sheboygan County	2 148	1 725	47.8	1 588	46.9	82	59.8	423	330	107	2.73	3.07
Sheboygan Falls city, Sheboygan County	2 745	1 869	46.5	1 603	43.2	196	67.3	876	734	260	2.39	2.91
Sheboygan Falls town, Sheboygan County	657	503	37.4	449	37.6	37	45.9	154	127	47	2.59	2.99
Shelby town, La Crosse County	1 771	1 397	44.5	1 258	43.6	106	50.9	374	318	137	2.65	3.00
Sheldon town, Monroe County	190	157	58.0	138	58.0	13	61.5	33	29	9	3.59	4.02
Sheldon village, Rusk County	114	64	51.6	48	45.8	10	60.0	50	41	20	2.25	2.95
Shell Lake city, Washburn County	559	354	37.3	286	29.7	49	75.5	205	180	110	2.16	2.69
Sheridan town, Dunn County	168	130	48.5	117	46.2	6	66.7	38	28	9	2.88	3.20
Sherman town, Clark County	247	206	59.2	191	59.2	6	50.0	41	33	10	3.36	3.74
Sherman town, Dunn County	272	219	43.4	195	42.1	17	52.9	53	42	18	2.75	3.06
Sherman town, Iron County	166	118	14.4	108	15.7	3	-	48	46	21	2.02	2.41
Sherman town, Sheboygan County	533	429	46.9	382	45.5	23	69.6	104	88	34	2.85	3.20
Sherry town, Wood County	270	218	55.0	191	53.4	16	75.0	52	40	11	3.00	3.36
Sherwood village, Calumet County	572	464	44.6	429	44.3	24	45.8	108	79	30	2.71	3.02
Sherwood town, Clark County	90	74	37.8	63	41.3	4	50.0	16	15	3	2.80	3.12
Shields town, Dodge County	198	158	44.3	135	43.7	7	57.1	40	36	13	2.80	3.16
Shields town, Marquette County	194	131	29.0	116	25.0	9	55.6	63	49	18	2.35	2.74
Shiocton village, Outagamie County	376	249	53.0	195	50.8	35	62.9	127	97	26	2.54	3.06
Shorewood village, Milwaukee County	6 539	3 328	49.7	2 670	46.3	516	66.9	3 211	2 585	806	2.08	2.87
Shorewood Hills village, Dane County	640	505	46.5	453	45.0	38	68.4	135	115	57	2.59	2.94
Shullsburg city, Lafayette County	527	336	45.5	269	43.9	57	54.4	191	171	94	2.33	2.97
Shullsburg town, Lafayette County	136	103	41.7	88	43.2	9	33.3	33	26	11	2.68	3.06
Sigel town, Chippewa County	294	240	49.2	200	44.5	20	75.0	54	43	12	2.81	3.07
Sigel town, Wood County	410	335	37.9	307	37.5	19	36.8	75	59	21	2.76	3.04
Silver Cliff town, Marinette County	216	158	26.6	150	26.0	2	50.0	58	54	22	2.45	2.92
Silver Lake village, Kenosha County	876	613	57.3	473	54.3	99	67.7	263	209	82	2.67	3.21
Sioux Creek town, Barron County	225	186	50.0	157	49.0	18	55.6	39	30	9	3.06	3.39
Siren village, Burnett County	413	230	48.3	168	37.5	45	77.8	183	162	76	2.15	2.85
Siren town, Burnett County	378	267	36.7	217	29.0	30	70.0	111	87	43	2.31	2.68
Sister Bay village, Door County	446	225	22.7	205	21.0	16	43.8	221	207	128	1.78	2.45
Skanawan town, Lincoln County	141	99	44.4	90	43.3	3	66.7	42	37	11	2.51	3.04
Slinger village, Washington County	1 562	1 041	52.1	809	47.8	160	68.1	521	417	141	2.46	3.02
Smelser town, Grant County	268	219	42.0	195	40.5	16	56.3	49	42	16	2.82	3.12
Soldiers Grove village, Crawford County	250	166	45.8	126	37.3	30	76.7	84	77	40	2.35	2.88
Solon Springs village, Douglas County	268	157	40.1	133	35.3	17	70.6	111	93	43	2.15	2.81
Solon Springs town, Douglas County	334	241	38.2	212	34.9	23	60.9	93	78	24	2.42	2.85
Somers town, Kenosha County	3 399	2 228	43.0	1 882	40.8	212	57.1	1 171	933	222	2.45	3.00

Table 8. **Households and Families: 2000**—Con.

[For information on confidentiality protection, nonsampling error, and definitions, see text]

State County Place and County Subdivision	Total households	Family households: Total: Number	Family households: Total: Percent with own children under 18 years	Family households: Married-couple family: Number	Family households: Married-couple family: Percent with own children under 18 years	Family households: Female householder, no husband present: Number	Family households: Female householder, no husband present: Percent with own children under 18 years	Nonfamily households: Total	Nonfamily households: Householder living alone: Total	Nonfamily households: Householder living alone: 65 years and over	Average size: Households	Average size: Families
PLACE AND COUNTY SUBDIVISION—Con.												
Somerset village, St. Croix County	635	391	63.9	259	53.3	91	85.7	244	170	52	2.45	2.99
Somerset town, St. Croix County	927	739	49.8	634	48.9	62	59.7	188	141	38	2.85	3.18
Somo town, Lincoln County	57	38	23.7	36	25.0	2	-	19	16	7	2.12	2.61
South Fork town, Rusk County	51	40	27.5	35	25.7	2	-	11	10	6	2.35	2.60
South Lancaster town, Grant County	234	180	47.8	156	44.9	11	63.6	54	34	12	2.84	3.17
South Milwaukee city, Milwaukee County	8 694	5 620	46.7	4 333	43.4	930	59.9	3 074	2 615	970	2.40	3.00
South Wayne village, Lafayette County	203	126	48.4	101	47.5	15	46.7	77	67	41	2.38	3.03
Sparta city, Monroe County	3 583	2 219	49.5	1 598	42.2	450	68.7	1 364	1 134	454	2.35	2.93
Sparta town, Monroe County	925	746	45.3	666	44.6	49	55.1	179	132	54	2.82	3.12
Spencer village, Marathon County	800	530	47.9	435	44.8	71	63.4	270	231	110	2.42	2.99
Spencer town, Marathon County	475	378	53.4	320	50.9	29	75.9	97	73	23	2.82	3.15
Spider Lake town, Sawyer County	186	137	18.2	124	18.5	8	12.5	49	41	19	2.07	2.39
Spirit town, Price County	133	91	37.4	82	39.0	5	-	42	35	14	2.37	2.88
Spooner city, Washburn County	1 148	662	47.6	487	39.4	127	73.2	486	434	234	2.22	2.90
Spooner town, Washburn County	259	203	43.3	169	39.1	22	59.1	56	47	17	2.61	2.94
Spring Brook town, Dunn County	468	376	50.8	337	49.3	18	72.2	92	69	20	2.82	3.15
Springbrook town, Washburn County	227	150	38.7	127	37.8	15	46.7	77	63	21	2.36	2.84
Springdale town, Dane County	570	441	46.0	400	44.0	28	60.7	129	90	21	2.68	3.03
Springfield town, Dane County	967	771	51.6	703	51.5	37	48.6	196	139	42	2.86	3.20
Springfield town, Jackson County	187	152	49.3	133	46.6	14	78.6	35	26	11	3.03	3.36
Springfield town, Marquette County	273	188	36.7	172	37.2	8	50.0	85	76	35	2.30	2.82
Springfield town, St. Croix County	285	221	44.3	191	44.5	17	47.1	64	46	11	2.84	3.20
Spring Green village, Sauk County	585	372	50.5	322	47.5	37	75.7	213	184	93	2.38	2.99
Spring Green town, Sauk County	602	447	49.0	392	47.4	36	61.1	155	119	39	2.60	3.02
Spring Grove town, Green County	290	244	48.8	218	48.2	14	42.9	46	33	11	2.97	3.21
Spring Lake town, Pierce County	191	158	48.7	139	46.8	12	75.0	33	27	10	2.88	3.15
Spring Prairie town, Walworth County	726	591	45.9	521	44.7	37	45.9	135	101	33	2.88	3.18
Springvale town, Columbia County	197	160	46.3	147	45.6	6	33.3	37	31	10	2.79	3.13
Springvale town, Fond du Lac County	270	206	42.7	181	43.1	10	50.0	64	55	20	2.69	3.15
Spring Valley village	459	297	54.9	235	51.9	44	63.6	162	140	77	2.46	3.08
Pierce County (part)	458	296	55.1	234	52.1	44	63.6	162	140	77	2.46	3.08
St. Croix County (part)	1	1	-	1	-	-	(X)	-	-	-	2.00	2.00
Spring Valley town, Rock County	282	227	47.1	200	45.0	16	75.0	55	47	20	2.88	3.22
Springville town, Adams County	487	349	34.4	298	30.2	29	48.3	138	112	39	2.40	2.78
Springwater town, Waushara County	617	430	30.5	377	27.9	35	54.3	187	157	71	2.25	2.67
Spruce town, Oconto County	349	254	43.3	216	40.3	22	63.6	95	81	42	2.50	2.93
Stanfold town, Barron County	249	195	41.5	169	43.2	17	23.5	54	43	21	2.67	2.99
Stanley town, Barron County	820	645	48.1	554	45.3	55	74.5	175	136	51	2.70	3.02
Stanley city, Chippewa County	817	484	45.2	380	41.6	70	67.1	333	311	191	2.24	2.96
Stanton town, Dunn County	247	196	51.5	169	49.7	17	64.7	51	35	14	2.89	3.20
Stanton town, St. Croix County	352	285	48.1	240	46.3	26	65.4	67	50	12	2.85	3.15
Stark town, Vernon County	138	100	36.0	93	34.4	5	40.0	38	31	13	2.53	2.96
Star Prairie village, St. Croix County	212	145	55.9	119	54.6	19	63.2	67	50	19	2.71	3.28
Star Prairie town, St. Croix County	1 006	778	55.5	666	53.5	67	71.6	228	177	33	2.82	3.22
Stella town, Oneida County	236	188	38.8	159	37.1	18	38.9	48	34	13	2.65	2.90
Stephenson town, Marinette County	1 369	956	28.3	821	25.1	79	50.6	413	350	153	2.23	2.63
Sterling town, Polk County	280	202	47.0	165	43.0	15	53.3	78	61	16	2.59	2.99
Sterling town, Vernon County	234	179	52.5	159	51.6	6	66.7	55	49	22	3.00	3.54
Stetsonville village, Taylor County	230	158	51.3	133	46.6	18	66.7	72	67	33	2.45	3.04
Stettin town, Marathon County	805	654	41.4	595	40.3	38	52.6	151	118	55	2.72	3.01
Steuben village, Crawford County	61	46	63.0	39	59.0	3	66.7	15	14	6	2.90	3.35
Stevens Point city, Portage County	9 305	4 652	47.2	3 517	42.1	832	65.9	4 653	3 104	1 106	2.29	2.95
Stiles town, Oconto County	578	422	46.0	360	41.7	30	80.0	156	124	49	2.53	2.95
Stinnett town, Washburn County	100	69	52.2	52	44.2	10	60.0	31	27	12	2.63	3.13
Stockbridge village, Calumet County	265	178	44.4	150	41.3	17	52.9	87	68	25	2.45	2.98
Stockbridge town, Calumet County	506	392	43.6	354	42.9	14	57.1	114	94	40	2.73	3.12
Stockholm village, Pepin County	48	30	26.7	27	22.2	2	50.0	18	15	3	2.02	2.53
Stockholm town, Pepin County	35	24	37.5	22	36.4	1	100.0	11	9	5	2.14	2.54
Stockton town, Portage County	984	821	48.1	718	49.2	57	45.6	163	112	37	2.94	3.20
Stoddard village, Vernon County	351	226	44.2	186	39.2	27	63.0	125	101	54	2.32	2.84
Stone Lake town, Washburn County	221	159	35.8	138	32.6	12	66.7	62	53	28	2.46	2.94
Stoughton city, Dane County	4 734	3 185	55.8	2 538	51.7	479	72.9	1 549	1 241	549	2.52	3.06
Stratford village, Marathon County	603	413	50.8	348	47.1	46	76.1	190	155	76	2.50	3.06
Strickland town, Rusk County	113	87	32.2	70	37.1	8	-	26	21	12	2.65	3.00
Strongs Prairie town, Adams County	502	346	28.3	298	25.2	25	44.0	156	131	56	2.22	2.62
Strum village, Trempealeau County	411	249	50.6	204	46.6	32	78.1	162	144	86	2.31	3.00
Stubbs town, Rusk County	226	168	38.7	147	36.1	11	45.5	58	40	21	2.60	2.98
Sturgeon Bay city, Door County	4 048	2 434	47.7	1 946	42.4	363	73.3	1 614	1 418	639	2.26	2.92
Sturgeon Bay town, Door County	356	273	36.3	245	33.9	21	52.4	83	70	25	2.43	2.77
Sturtevant village, Racine County	1 477	1 058	51.1	798	46.5	182	67.0	419	329	102	2.62	3.06
Suamico town, Brown County	2 966	2 546	52.6	2 316	51.8	141	60.3	420	302	82	2.92	3.15
Sugar Camp town, Oneida County	708	539	37.5	468	34.6	43	55.8	169	134	56	2.52	2.87
Sugar Creek town, Walworth County	1 197	942	49.0	822	48.2	70	54.3	255	209	78	2.77	3.13
Sullivan village, Jefferson County	298	185	48.6	147	46.3	20	60.0	113	91	29	2.31	2.92
Sullivan town, Jefferson County	819	609	42.4	517	40.2	64	59.4	210	160	53	2.59	2.98
Summit town, Douglas County	418	301	43.5	262	39.7	19	57.9	117	98	23	2.49	2.93
Summit town, Juneau County	236	179	45.3	155	43.2	15	60.0	57	49	22	2.64	3.05
Summit town, Langlade County	66	51	33.3	42	33.3	5	20.0	15	15	6	2.55	2.96
Summit town, Waukesha County	1 747	1 416	45.4	1 280	44.9	95	43.2	331	261	92	2.76	3.07
Sumner town, Barron County	210	162	51.2	141	50.4	11	45.5	48	36	11	2.85	3.20
Sumner town, Jefferson County	370	259	36.3	222	33.8	17	41.2	111	86	50	2.44	2.85
Sumner town, Trempealeau County	291	230	44.8	197	43.7	20	45.0	61	48	24	2.77	3.12
Sumpter town, Sauk County	402	260	48.8	197	45.2	42	59.5	142	106	35	2.51	3.05
Sun Prairie city, Dane County	7 881	5 435	55.5	4 304	51.0	843	76.3	2 446	1 873	586	2.56	3.07

Table 8. **Households and Families: 2000**—Con.

[For information on confidentiality protection, nonsampling error, and definitions, see text]

State County Place and County Subdivision	Total households	Family households: Total: Number	Family households: Total: Percent with own children under 18 years	Family households: Married-couple family: Number	Family households: Married-couple family: Percent with own children under 18 years	Family households: Female householder, no husband present: Number	Family households: Female householder, no husband present: Percent with own children under 18 years	Nonfamily households: Total	Nonfamily households: Householder living alone: Total	Nonfamily households: Householder living alone: 65 years and over	Average size: Households	Average size: Families
PLACE AND COUNTY SUBDIVISION—Con.												
Sun Prairie town, Dane County	806	654	46.9	581	45.6	38	55.3	152	99	33	2.86	3.11
Superior city, Douglas County	11 609	6 696	48.3	4 791	41.3	1 426	68.8	4 913	3 971	1 617	2.26	2.91
Superior village, Douglas County	209	158	40.5	132	37.1	21	57.1	51	43	23	2.39	2.76
Superior town, Douglas County	764	605	45.0	549	43.2	31	74.2	159	130	39	2.69	3.05
Suring village, Oconto County	252	148	50.7	110	40.9	25	80.0	104	93	50	2.17	2.81
Sussex village, Waukesha County	3 310	2 501	55.5	2 090	52.9	314	69.7	809	645	250	2.67	3.09
Swiss town, Burnett County	336	223	36.3	166	30.1	38	57.9	113	90	46	2.43	2.84
Sylvan town, Richland County	183	147	46.3	134	47.0	10	40.0	36	30	12	2.99	3.41
Sylvester town, Green County	289	243	45.7	227	43.2	9	66.7	46	39	11	2.80	3.06
Taft town, Taylor County	120	85	57.6	77	57.1	3	66.7	35	25	13	3.01	3.64
Tainter town, Dunn County	845	632	41.6	559	37.9	41	70.7	213	163	48	2.50	2.87
Tainter Lake CDP, Dunn County	846	632	39.9	566	36.2	41	70.7	214	164	49	2.47	2.83
Taycheedah town, Fond du Lac County	1 319	1 105	44.3	1 016	44.0	56	48.2	214	180	83	2.78	3.06
Taylor village, Jackson County	209	138	50.7	95	38.9	29	82.8	71	62	29	2.45	2.91
Tennyson village, Grant County	139	103	42.7	97	44.3	6	16.7	36	33	13	2.66	3.16
Texas town, Marathon County	608	493	42.6	433	42.7	38	36.8	115	97	43	2.80	3.14
Theresa village, Dodge County	495	366	46.2	300	43.3	46	58.7	129	102	42	2.53	2.94
Theresa town, Dodge County	364	300	48.0	279	48.4	6	66.7	64	51	22	2.97	3.30
Thiensville village, Ozaukee County	1 503	934	41.2	762	39.2	135	47.4	569	501	222	2.17	2.77
Thornapple town, Rusk County	312	237	41.4	206	38.8	15	60.0	75	61	26	2.60	2.95
Thorp city, Clark County	706	392	46.2	300	41.0	64	64.1	314	282	174	2.10	2.82
Thorp town, Clark County	245	190	54.2	165	55.2	13	53.8	55	44	18	2.98	3.42
Three Lakes town, Oneida County	1 031	692	33.1	591	29.8	58	41.4	339	285	167	2.24	2.74
Tiffany town, Dunn County	230	177	49.7	154	45.5	13	61.5	53	38	15	2.75	3.10
Tigerton village, Shawano County	349	200	46.0	157	40.8	32	71.9	149	140	75	2.19	2.93
Tilden town, Chippewa County	399	325	47.7	294	48.6	14	42.9	74	63	24	2.97	3.32
Tipler town, Florence County	88	55	34.5	49	32.7	3	66.7	33	31	13	2.27	2.85
Tomah city, Monroe County	3 451	2 098	52.2	1 559	45.6	392	73.2	1 353	1 158	519	2.31	2.96
Tomah town, Monroe County	428	338	46.2	302	44.4	25	60.0	90	76	33	2.79	3.17
Tomahawk city, Lincoln County	1 527	958	48.2	750	43.7	160	59.4	569	497	248	2.36	2.99
Tomahawk town, Lincoln County	192	126	34.1	109	30.3	10	70.0	66	53	18	2.29	2.79
Tony village, Rusk County	43	28	39.3	21	28.6	4	75.0	15	14	10	2.40	3.00
Townsend town, Oconto County	436	314	23.9	277	20.2	22	54.5	122	105	52	2.21	2.55
Trade Lake town, Burnett County	366	261	35.2	216	30.6	21	42.9	105	96	39	2.36	2.79
Trego town, Washburn County	347	243	45.7	213	42.7	16	62.5	104	82	38	2.55	3.02
Trempealeau village, Trempealeau County	593	367	46.6	291	40.9	48	64.6	226	187	73	2.22	2.78
Trempealeau town, Trempealeau County	623	459	45.8	402	45.0	34	44.1	164	138	59	2.60	3.05
Trenton town, Dodge County	456	378	44.4	343	44.9	18	38.9	78	58	23	2.85	3.14
Trenton town, Pierce County	647	501	44.7	441	42.4	33	57.6	146	103	42	2.68	3.02
Trenton town, Washington County	1 520	1 288	45.8	1 168	45.9	72	50.0	232	180	53	2.91	3.17
Trimbelle town, Pierce County	532	425	49.9	379	49.1	27	51.9	107	86	30	2.83	3.19
Tripp town, Bayfield County	78	59	54.2	50	52.0	2	50.0	19	16	5	2.68	3.08
Troy town, St. Croix County	1 250	1 048	51.9	958	51.3	43	58.1	202	151	31	2.93	3.20
Troy town, Sauk County	277	219	45.7	191	45.5	18	44.4	58	48	15	2.79	3.17
Troy town, Walworth County	837	660	43.6	593	42.2	45	55.6	177	134	51	2.75	3.09
True town, Rusk County	107	83	47.0	69	47.8	8	62.5	24	21	12	2.72	3.10
Turtle town, Rock County	957	728	38.2	632	37.0	55	45.5	229	190	97	2.55	2.93
Turtle Lake village	475	269	54.3	178	42.7	69	75.4	206	183	79	2.24	2.92
Barron County (part)	450	250	53.6	165	41.8	64	75.0	200	177	76	2.22	2.92
Polk County (part)	25	19	63.2	13	53.8	5	80.0	6	6	3	2.60	3.00
Turtle Lake town, Barron County	224	169	49.7	151	49.0	13	46.2	55	49	15	2.78	3.27
Twin Lakes village, Kenosha County	1 973	1 391	49.7	1 144	46.1	163	67.5	582	450	164	2.58	3.05
Two Creeks town, Manitowoc County	184	151	45.0	125	47.2	14	28.6	33	26	13	2.99	3.28
Two Rivers city, Manitowoc County	5 221	3 413	47.0	2 757	42.7	464	66.8	1 808	1 535	735	2.40	2.98
Two Rivers town, Manitowoc County	734	584	35.8	531	34.5	24	54.2	150	127	48	2.57	2.90
Underhill town, Oconto County	329	236	41.9	206	39.8	19	68.4	93	74	25	2.57	3.03
Union town, Burnett County	171	115	19.1	105	14.3	6	50.0	56	44	18	2.05	2.43
Union town, Door County	335	260	41.2	231	42.0	18	33.3	75	60	22	2.63	3.00
Union town, Eau Claire County	856	679	42.4	601	41.8	51	47.1	177	123	40	2.79	3.08
Union town, Pierce County	212	169	50.9	142	54.9	10	30.0	43	36	12	2.92	3.30
Union town, Rock County	693	540	51.1	464	48.7	43	72.1	153	118	30	2.68	3.02
Union town, Vernon County	165	131	51.9	112	51.8	10	40.0	34	28	18	3.22	3.66
Union town, Waupaca County	291	234	42.7	204	41.2	10	50.0	57	51	21	2.76	3.07
Union Center village, Juneau County	94	60	40.0	45	37.8	13	46.2	34	30	17	2.20	2.77
Union Grove village, Racine County	1 631	1 144	54.4	864	50.5	205	69.3	487	386	145	2.60	3.10
Unity town, Clark County	239	203	48.8	181	50.3	12	25.0	36	28	9	3.12	3.43
Unity village	150	98	54.1	79	49.4	13	84.6	52	36	15	2.45	3.02
Clark County (part)	65	41	63.4	30	56.7	7	85.7	24	14	4	2.51	3.07
Marathon County (part)	85	57	47.4	49	44.9	6	83.3	28	22	11	2.41	2.98
Unity town, Trempealeau County	200	166	49.4	141	44.0	7	71.4	34	31	12	2.78	3.07
Upham town, Langlade County	319	220	27.3	194	25.8	16	31.3	99	86	28	2.16	2.59
Utica town, Crawford County	257	193	41.5	167	38.9	13	69.2	64	48	16	2.62	2.99
Utica town, Winnebago County	453	354	41.0	317	40.1	18	55.6	99	82	43	2.58	2.92
Valders village, Manitowoc County	375	258	53.9	209	49.8	31	64.5	117	106	50	2.52	3.10
Vance Creek town, Barron County	257	194	46.9	163	42.3	13	84.6	63	44	17	2.91	3.31
Vandenbroek town, Outagamie County	460	386	47.7	363	46.6	11	63.6	74	62	24	2.94	3.24
Vermont town, Dane County	298	242	48.3	217	46.1	13	69.2	56	38	15	2.82	3.05
Vernon town, Waukesha County	2 380	2 123	46.4	1 973	46.3	93	53.8	257	184	50	3.00	3.18
Verona city, Dane County	2 591	1 874	62.2	1 555	59.7	228	73.7	717	560	219	2.68	3.16
Verona town, Dane County	758	601	44.8	536	42.7	39	74.4	157	119	30	2.69	3.00
Vesper village, Wood County	234	154	44.8	123	39.8	24	58.3	80	71	34	2.31	2.88

Table 8. **Households and Families: 2000**—Con.

[For information on confidentiality protection, nonsampling error, and definitions, see text]

State County Place and County Subdivision	Total households	Family households: Total: Number	Family households: Total: Percent with own children under 18 years	Family households: Married-couple family: Number	Family households: Married-couple family: Percent with own children under 18 years	Family households: Female householder, no husband present: Number	Family households: Female householder, no husband present: Percent with own children under 18 years	Nonfamily households: Total	Nonfamily households: Householder living alone: Total	Nonfamily households: Householder living alone: 65 years and over	Average size: Households	Average size: Families
PLACE AND COUNTY SUBDIVISION—Con.												
Vienna town, Dane County	461	369	48.0	332	48.2	22	45.5	92	67	22	2.81	3.12
Vilas town, Langlade County	97	65	44.6	58	46.6	3	33.3	32	27	11	2.57	3.23
Vinland town, Winnebago County	693	554	40.8	504	38.7	22	68.2	139	107	44	2.67	2.97
Viola village	290	186	38.7	144	35.4	28	46.4	104	90	49	2.30	2.88
Richland County (part)	187	116	37.1	95	36.8	13	30.8	71	61	33	2.26	2.85
Vernon County (part)	103	70	41.4	49	32.7	15	60.0	33	29	16	2.38	2.93
Viroqua city, Vernon County	1 990	1 113	43.8	868	39.1	186	59.1	877	786	451	2.10	2.81
Viroqua town, Vernon County	549	420	45.0	366	43.4	28	50.0	129	107	48	2.64	3.04
Wabeno town, Forest County	497	342	48.8	238	39.1	71	69.0	155	139	66	2.54	3.07
Wagner town, Marinette County	283	214	41.1	193	40.4	13	38.5	69	60	30	2.55	2.98
Waldo village, Sheboygan County	169	123	43.9	100	43.0	13	53.8	46	38	12	2.66	3.14
Waldwick town, Iowa County	185	144	38.9	131	38.2	8	25.0	41	31	14	2.66	3.03
Wales village, Waukesha County	846	732	53.4	649	51.5	59	71.2	114	86	23	2.98	3.20
Walworth village, Walworth County	850	582	51.9	453	48.8	90	68.9	268	222	100	2.57	3.11
Walworth town, Walworth County	529	433	43.9	383	43.9	33	33.3	96	76	27	2.86	3.14
Warner town, Clark County	195	165	55.8	147	53.7	9	88.9	30	26	15	3.16	3.44
Warren town, St. Croix County	426	359	54.9	326	53.1	18	72.2	67	44	11	3.10	3.38
Warren town, Waushara County	261	193	39.9	170	37.1	11	63.6	68	53	27	2.59	2.95
Warrens village, Monroe County	113	76	43.4	54	46.3	15	46.7	37	28	15	2.53	3.07
Wascott town, Douglas County	295	209	22.5	192	19.8	6	16.7	86	73	28	2.18	2.57
Washburn city, Bayfield County	938	589	52.6	422	43.4	123	74.0	349	311	127	2.33	2.97
Washburn town, Bayfield County	189	160	49.4	142	49.3	10	70.0	29	26	9	2.86	3.12
Washburn town, Clark County	116	88	45.5	73	39.7	7	85.7	28	25	9	2.62	3.03
Washington town, Door County	293	199	37.2	173	32.4	18	77.8	94	89	50	2.25	2.79
Washington town, Eau Claire County	2 555	1 992	47.7	1 746	45.5	177	63.3	563	444	184	2.68	3.03
Washington town, Green County	233	178	48.3	161	46.0	6	66.7	55	37	11	2.68	3.02
Washington town, La Crosse County	228	182	48.9	168	48.2	3	66.7	46	38	22	2.83	3.21
Washington town, Rusk County	134	99	24.2	91	22.0	1	100.0	35	32	14	2.33	2.66
Washington town, Sauk County	281	232	48.3	200	48.5	15	33.3	49	42	23	3.22	3.56
Washington town, Shawano County	803	587	32.0	519	29.1	45	46.7	216	180	96	2.37	2.76
Washington town, Vilas County	683	492	34.3	433	30.7	38	60.5	191	159	60	2.31	2.71
Waterford village, Racine County	1 561	1 139	50.6	934	45.9	141	70.9	422	342	132	2.59	3.03
Waterford town, Racine County	2 086	1 690	50.1	1 487	49.8	100	51.0	396	288	86	2.85	3.15
Waterford North CDP, Racine County	1 688	1 359	50.7	1 195	50.5	82	50.0	329	237	64	2.82	3.13
Waterloo town, Grant County	210	165	38.8	145	41.4	13	23.1	45	37	7	2.65	3.01
Waterloo city, Jefferson County	1 242	844	53.0	682	50.6	116	63.8	398	311	126	2.56	3.10
Waterloo town, Jefferson County	299	238	44.1	214	43.9	11	54.5	61	41	19	2.76	3.09
Watertown city	8 022	5 565	50.3	4 505	47.0	760	65.5	2 457	2 048	971	2.55	3.07
Dodge County (part)	3 054	2 139	48.3	1 790	45.5	232	62.5	915	770	458	2.52	3.03
Jefferson County (part)	4 968	3 426	51.5	2 715	47.9	528	66.9	1 542	1 278	513	2.57	3.10
Watertown town, Jefferson County	684	548	41.4	485	41.4	34	44.1	136	108	47	2.72	3.03
Waterville town, Pepin County	331	229	45.4	195	43.6	20	60.0	102	85	42	2.60	3.17
Watterstown town, Grant County	134	100	48.0	83	45.8	6	50.0	34	29	13	2.70	3.07
Waubeek town, Pepin County	129	104	48.1	97	49.5	5	40.0	25	19	8	2.82	3.17
Waukechon town, Shawano County	337	263	48.7	231	47.6	13	69.2	74	58	23	2.75	3.12
Waukesha city, Waukesha County	25 663	16 288	51.2	12 872	48.0	2 519	66.3	9 375	7 455	2 356	2.43	3.04
Waukesha town, Waukesha County	2 891	2 494	49.2	2 289	49.4	145	49.0	397	340	109	2.97	3.23
Waumandee town, Buffalo County	181	132	52.3	116	52.6	10	50.0	49	43	21	2.85	3.36
Waunakee village, Dane County	3 203	2 380	62.3	2 026	59.8	271	79.0	823	646	285	2.76	3.23
Waupaca city, Waupaca County	2 364	1 303	53.6	957	47.3	250	73.2	1 061	901	431	2.25	3.01
Waupaca town, Waupaca County	417	328	46.6	300	47.0	16	43.8	89	65	29	2.77	3.11
Waupun city	3 351	2 230	48.3	1 813	43.1	310	72.3	1 121	991	504	2.38	2.96
Dodge County (part)	2 011	1 313	50.0	1 026	43.2	221	76.5	698	621	291	2.35	2.94
Fond du Lac County (part)	1 340	917	46.0	787	43.1	89	61.8	423	370	213	2.44	2.99
Waupun town, Fond du Lac County	472	408	47.3	378	47.6	16	43.8	64	52	26	2.93	3.18
Wausau city, Marathon County	15 678	9 336	46.7	7 314	42.4	1 489	63.1	6 342	5 274	2 211	2.37	3.08
Wausau town, Marathon County	796	664	40.4	596	39.6	33	57.6	132	105	48	2.77	3.03
Wausaukee village, Marinette County	251	150	48.0	108	39.8	34	64.7	101	90	51	2.27	2.97
Wausaukee town, Marinette County	469	354	39.8	309	37.5	30	60.0	115	98	46	2.55	2.93
Wautoma city, Waushara County	806	430	50.9	304	45.4	89	66.3	376	326	162	2.20	3.04
Wautoma town, Waushara County	523	380	37.9	325	35.4	38	50.0	143	119	46	2.46	2.88
Wauwatosa city, Milwaukee County	20 388	12 314	46.9	10 193	45.9	1 612	53.1	8 074	6 905	3 146	2.27	2.96
Wauzeka village, Crawford County	271	188	62.8	142	60.6	29	69.0	83	72	36	2.82	3.39
Wauzeka town, Crawford County	140	110	40.0	91	39.6	9	22.2	30	26	7	2.64	2.96
Wayne town, Lafayette County	176	139	48.9	119	47.9	11	72.7	37	30	9	2.82	3.17
Wayne town, Washington County	582	486	46.1	450	46.2	22	59.1	96	63	22	2.97	3.24
Webb Lake town, Burnett County	186	115	20.9	100	15.0	9	55.6	71	65	22	1.94	2.42
Webster village, Burnett County	302	177	48.0	122	36.9	47	74.5	125	115	84	2.16	2.88
Webster town, Vernon County	217	177	55.9	149	53.0	17	82.4	40	34	15	3.12	3.42
Weirgor town, Sawyer County	157	113	30.1	96	30.2	10	30.0	44	39	16	2.36	2.79
Wellington town, Monroe County	185	153	48.4	136	47.1	10	70.0	32	28	10	2.94	3.29
Wells town, Monroe County	180	149	49.0	124	46.8	13	61.5	31	24	6	2.94	3.19
Wescott town, Shawano County	1 581	1 094	35.6	935	31.9	102	58.8	487	384	177	2.31	2.73
West Allis city, Milwaukee County	27 604	15 367	45.8	11 361	41.8	2 928	59.8	12 237	10 295	3 877	2.19	2.92
West Baraboo village, Sauk County	477	321	53.3	259	49.0	47	72.3	156	120	47	2.59	3.19
West Bend city, Washington County	11 375	7 522	49.4	6 068	46.1	1 066	64.8	3 853	3 132	1 365	2.44	3.00
West Bend town, Washington County	1 611	1 315	44.2	1 230	44.4	49	36.7	296	257	98	2.74	3.07
Westboro town, Taylor County	261	179	51.4	151	47.0	12	75.0	82	69	32	2.53	3.08
Westby city, Vernon County	840	554	47.7	457	42.2	71	77.5	286	256	135	2.34	2.92
Westfield village, Marquette County	504	325	53.5	235	45.1	67	76.1	179	162	92	2.38	2.96
Westfield town, Marquette County	279	210	35.2	188	31.4	13	61.5	69	56	25	2.46	2.74
Westfield town, Sauk County	202	171	46.2	161	44.7	5	80.0	31	23	9	3.02	3.32

Table 8. **Households and Families: 2000**—Con.

[For information on confidentiality protection, nonsampling error, and definitions, see text]

State County Place and County Subdivision	Total households	Family households: Total: Number	Family households: Total: Percent with own children under 18 years	Family households: Married-couple family: Number	Family households: Married-couple family: Percent with own children under 18 years	Family households: Female householder, no husband present: Number	Family households: Female householder, no husband present: Percent with own children under 18 years	Nonfamily households: Total	Nonfamily households: Householder living alone: Total	Nonfamily households: Householder living alone: 65 years and over	Average size: Households	Average size: Families
PLACE AND COUNTY SUBDIVISION—Con.												
Westford town, Dodge County	551	414	38.2	368	35.9	23	56.5	137	104	31	2.54	2.89
Westford town, Richland County	191	153	47.1	142	47.9	3	33.3	38	30	12	3.11	3.54
West Kewaunee town, Kewaunee County	460	353	47.0	312	46.8	22	63.6	107	88	38	2.80	3.24
West Marshland town, Burnett County	123	86	41.9	79	44.3	5	-	37	30	13	2.69	3.27
West Milwaukee village, Milwaukee County	2 059	892	50.8	567	45.3	217	61.8	1 167	950	276	2.03	2.96
Weston town, Clark County	230	180	45.0	157	43.3	10	60.0	50	38	19	2.77	3.07
Weston town, Dunn County	221	170	47.6	150	46.7	10	50.0	51	40	14	2.85	3.26
Weston village, Marathon County	4 572	3 214	54.1	2 585	49.8	450	72.9	1 358	1 014	261	2.61	3.10
Weston town, Marathon County	179	152	42.8	139	43.9	9	33.3	27	19	9	2.87	3.12
West Point town, Columbia County	660	486	40.5	452	39.4	17	58.8	174	145	58	2.48	2.92
Westport town, Dane County	1 546	1 049	37.3	964	35.8	54	53.7	497	394	118	2.32	2.80
West Salem village, La Crosse County	1 706	1 230	57.5	1 007	53.6	158	78.5	476	402	175	2.61	3.09
West Sweden town, Polk County	285	214	44.4	182	41.8	21	66.7	71	61	22	2.56	3.01
Weyauwega city, Waupaca County	720	461	49.0	363	44.1	70	65.7	259	213	98	2.39	2.98
Weyauwega town, Waupaca County	226	185	50.8	149	50.3	25	60.0	41	36	15	2.77	3.09
Weyerhaeuser village, Rusk County	172	102	35.3	73	28.8	20	60.0	70	65	44	2.05	2.67
Wheatland town, Kenosha County	1 209	893	48.7	725	46.9	115	60.9	316	250	86	2.72	3.15
Wheatland town, Vernon County	236	161	30.4	137	27.7	15	46.7	75	64	29	2.26	2.74
Wheaton town, Chippewa County	852	693	45.2	616	43.2	46	65.2	159	113	44	2.77	3.04
Wheeler village, Dunn County	134	79	48.1	55	43.6	13	61.5	55	44	20	2.37	2.94
Whitefish Bay village, Milwaukee County	5 457	4 019	54.5	3 532	54.1	380	57.6	1 438	1 250	461	2.59	3.09
Whitehall city, Trempealeau County	693	416	49.8	335	45.1	59	72.9	277	247	143	2.25	2.95
White Lake village, Langlade County	136	96	49.0	73	41.1	18	72.2	40	34	15	2.42	2.92
Whitelaw village, Manitowoc County	278	206	44.7	175	42.9	19	57.9	72	57	32	2.62	3.02
White Oak Springs town, Lafayette County	35	25	56.0	22	54.5	1	100.0	10	8	3	2.77	3.32
White River town, Ashland County	281	207	53.6	180	53.3	16	62.5	74	60	26	3.17	3.84
Whitestown town, Vernon County	167	122	48.4	108	50.0	9	44.4	45	37	5	3.04	3.68
Whitewater city	4 132	1 686	47.3	1 259	43.1	294	65.6	2 446	1 351	441	2.38	3.00
Jefferson County (part)	350	201	60.7	134	56.7	43	79.1	149	102	17	2.47	3.13
Walworth County (part)	3 782	1 485	45.5	1 125	41.4	251	63.3	2 297	1 249	424	2.37	2.99
Whitewater town, Walworth County	552	433	34.9	395	33.9	22	45.5	119	88	24	2.53	2.82
Whiting village, Portage County	690	445	38.2	388	36.9	41	41.5	245	208	128	2.31	2.91
Wien town, Marathon County	248	201	42.3	178	42.7	12	33.3	47	40	13	2.87	3.21
Wild Rose village, Waushara County	312	187	49.2	137	41.6	35	71.4	125	115	61	2.26	2.97
Wilkinson town, Rusk County	24	15	53.3	13	46.2	1	100.0	9	7	2	2.75	3.47
Willard town, Rusk County	215	150	39.3	130	36.2	8	37.5	65	53	32	2.51	2.97
Williams Bay village, Walworth County	993	639	46.0	537	41.7	69	72.5	354	302	121	2.35	2.96
Williamstown town, Dodge County	235	195	39.0	175	40.6	9	22.2	40	32	11	2.75	3.03
Willow town, Richland County	182	139	43.2	119	38.7	13	76.9	43	36	15	2.69	3.09
Willow Springs town, Lafayette County	230	179	45.8	159	45.3	11	54.5	51	47	21	2.75	3.18
Wilson town, Dunn County	192	145	39.3	130	39.2	7	28.6	47	43	15	2.60	3.06
Wilson town, Eau Claire County	148	113	44.2	99	42.4	9	44.4	35	29	9	2.84	3.28
Wilson town, Lincoln County	130	92	30.4	84	28.6	4	50.0	38	29	17	2.30	2.64
Wilson town, Rusk County	30	24	37.5	21	38.1	2	-	6	6	5	2.80	3.25
Wilson village, St. Croix County	66	52	44.2	47	42.6	2	-	14	12	7	2.67	3.02
Wilson town, Sheboygan County	1 235	974	40.3	891	39.1	53	54.7	261	226	93	2.59	2.94
Wilton village, Monroe County	214	122	57.4	85	56.5	21	57.1	92	81	43	2.43	3.19
Wilton town, Monroe County	238	211	53.1	187	54.5	13	53.8	27	20	8	3.89	4.14
Winchester town, Vilas County	214	148	23.6	134	20.1	8	50.0	66	52	25	2.12	2.47
Winchester town, Winnebago County	620	491	44.0	437	43.0	35	60.0	129	97	45	2.70	3.05
Wind Lake CDP, Racine County	1 817	1 467	52.4	1 282	51.2	119	64.7	350	264	85	2.86	3.19
Wind Point village, Racine County	736	587	37.0	554	36.6	28	39.3	149	131	69	2.52	2.86
Windsor CDP, Dane County	945	747	48.1	633	43.4	80	72.5	198	131	28	2.67	2.95
Windsor town, Dane County	1 880	1 550	50.3	1 349	47.4	134	70.1	330	221	59	2.80	3.05
Winfield town, Sauk County	265	227	43.2	203	40.9	17	76.5	38	24	6	2.84	3.00
Wingville town, Grant County	126	100	55.0	92	54.3	3	66.7	26	19	8	3.13	3.56
Winneconne village, Winnebago County	945	688	49.4	561	46.0	87	66.7	257	221	109	2.53	3.01
Winneconne town, Winnebago County	838	666	38.3	599	36.9	36	55.6	172	135	56	2.56	2.87
Winter village, Sawyer County	164	84	52.4	61	39.3	17	88.2	80	73	38	2.10	2.92
Winter town, Sawyer County	381	277	32.1	240	27.5	20	55.0	104	85	39	2.34	2.72
Wiota town, Lafayette County	331	250	48.8	215	47.4	22	59.1	81	64	30	2.69	3.12
Wisconsin Dells city	1 019	609	44.7	464	41.6	104	58.7	410	353	157	2.28	2.93
Adams County (part)	9	6	50.0	6	50.0	-	(X)	3	3	1	2.11	2.67
Columbia County (part)	966	575	44.5	439	41.7	98	58.2	391	336	152	2.28	2.94
Sauk County (part)	44	28	46.4	19	36.8	6	66.7	16	14	4	2.41	2.82
Wisconsin Rapids city, Wood County	7 970	4 780	46.7	3 663	40.1	845	69.7	3 190	2 772	1 276	2.26	2.93
Withee village, Clark County	213	142	43.0	110	37.3	24	66.7	71	63	40	2.36	2.89
Withee town, Clark County	262	213	55.9	192	54.2	9	77.8	49	39	22	3.35	3.79
Wittenberg village, Shawano County	436	272	51.8	207	44.4	48	70.8	164	145	78	2.37	3.02
Wittenberg town, Shawano County	298	239	46.0	203	45.3	20	65.0	59	50	27	2.72	3.04
Wolf River town, Langlade County	368	255	31.4	225	27.1	12	41.7	113	95	47	2.31	2.76
Wolf River town, Winnebago County	515	373	32.2	334	29.6	12	58.3	142	117	47	2.37	2.79
Wonewoc village, Juneau County	369	225	45.8	165	36.4	44	72.7	144	130	70	2.23	2.82
Wonewoc town, Juneau County	288	229	40.6	202	38.1	22	63.6	59	42	20	2.72	3.03
Wood town, Wood County	285	222	44.1	189	43.4	14	64.3	63	47	14	2.76	3.12
Woodboro town, Oneida County	310	209	32.1	194	29.9	11	54.5	101	83	31	2.21	2.67
Woodland town, Sauk County	247	207	47.3	184	45.7	15	66.7	40	31	12	3.17	3.49
Woodman village, Grant County	45	25	44.0	22	45.5	2	-	20	19	12	2.13	3.00
Woodman town, Grant County	75	57	36.8	48	31.3	-	(X)	18	16	8	2.59	2.95
Woodmohr town, Chippewa County	319	263	47.9	235	48.1	15	40.0	56	49	20	2.77	3.08
Wood River town, Burnett County	374	278	42.1	239	40.2	24	50.0	96	81	28	2.60	3.06
Woodruff town, Oneida County	866	539	40.6	455	36.3	58	69.0	327	290	138	2.22	2.83
Woodville town, Calumet County	333	270	48.9	244	51.6	16	25.0	63	48	17	2.98	3.37

Table 8. **Households and Families: 2000**—Con.

[For information on confidentiality protection, nonsampling error, and definitions, see text]

State County Place and County Subdivision	Total households	Family households						Nonfamily households			Average size	
		Total		Married-couple family		Female householder, no husband present			Householder living alone			
		Number	Percent with own children under 18 years	Number	Percent with own children under 18 years	Number	Percent with own children under 18 years	Total	Total	65 years and over	House-holds	Families
PLACE AND COUNTY SUBDIVISION—Con.												
Woodville village, St. Croix County	446	288	55.6	223	49.3	38	76.3	158	138	71	2.37	2.97
Worcester town, Price County	699	500	42.6	437	41.0	35	48.6	199	174	75	2.45	2.94
Worden town, Clark County	198	168	56.0	139	56.1	13	69.2	30	25	8	3.32	3.62
Wrightstown village, Brown County	701	526	55.5	436	53.7	65	67.7	175	142	51	2.76	3.21
Wrightstown town, Brown County	666	543	53.8	477	53.2	36	58.3	123	88	24	3.00	3.30
Wyalusing town, Grant County	155	112	37.5	96	36.5	10	40.0	43	35	9	2.39	2.81
Wyeville village, Monroe County	56	40	42.5	32	43.8	4	25.0	16	14	11	2.61	3.15
Wyocena village, Columbia County	226	145	49.0	116	44.0	18	66.7	81	63	25	2.37	2.94
Wyocena town, Columbia County	614	480	38.1	421	36.8	33	48.5	134	114	47	2.51	2.82
Wyoming town, Iowa County	145	107	39.3	97	36.1	6	66.7	38	28	6	2.47	2.81
Wyoming town, Waupaca County	111	81	38.3	75	37.3	3	66.7	30	24	12	2.57	3.02
York town, Clark County	266	214	49.5	192	49.0	8	62.5	52	40	14	3.21	3.59
York town, Dane County	252	195	41.0	177	41.8	8	25.0	57	43	16	2.79	3.10
York town, Green County	216	175	47.4	161	46.0	8	75.0	41	28	3	2.80	3.03
Yorkville town, Racine County	1 123	917	43.1	796	41.2	78	55.1	206	166	51	2.75	3.05
Yuba village, Richland County	32	24	45.8	22	40.9	1	100.0	8	6	3	2.88	3.29
Zoar CDP, Menominee County	29	24	66.7	15	86.7	6	33.3	5	4	1	4.28	4.42

Table 9. **Household Relationship and Group Quarters Population: 2000**

[For information on confidentiality protection, nonsampling error, and definitions, see text]

State County County Subdivision Place	Household population							Group quarters population		
			Relationship to householder							
	Total	House-holder	Spouse	Child	Other relatives	Non-relatives	Under 18 years, child and other relatives	Total	Institution-alized population	Non-institution-alized population
The State	**5 207 717**	**2 084 544**	**1 108 597**	**1 577 549**	**158 295**	**278 732**	**1 334 704**	**155 958**	**79 073**	**76 885**
Adams County	18 397	7 900	4 620	4 404	575	898	3 757	246	167	79
Adams city	1 798	769	324	566	53	86	490	116	83	33
Adams town	1 267	547	293	293	48	86	251	-	-	-
Big Flats town	946	402	227	205	47	65	186	-	-	-
Colburn town	181	83	48	30	8	12	26	-	-	-
Dell Prairie town	1 389	553	347	372	42	75	308	26	-	26
Easton town	1 194	486	260	337	52	59	311	-	-	-
Friendship village	594	257	113	181	15	28	165	104	84	20
Jackson town	926	397	244	216	35	34	184	-	-	-
Leola town	265	107	74	70	5	9	51	-	-	-
Lincoln town	311	129	71	83	14	14	58	-	-	-
Monroe town	363	168	115	67	6	7	51	-	-	-
New Chester town	864	371	194	211	35	53	181	-	-	-
New Haven town	657	260	173	162	33	29	135	-	-	-
Preston town	1 360	561	363	343	26	67	298	-	-	-
Quincy town	1 181	569	319	192	30	71	158	-	-	-
Richfield town	144	62	40	26	6	10	24	-	-	-
Rome town	2 656	1 181	813	528	52	82	447	-	-	-
Springville town	1 167	487	298	281	41	60	241	-	-	-
Strongs Prairie town	1 115	502	298	237	27	51	188	-	-	-
Wisconsin Dells city (part)	19	9	6	4	-	-	4	-	-	-
Ashland County	16 071	6 718	3 263	4 852	474	764	4 170	795	300	495
Agenda town	513	208	134	137	18	16	105	-	-	-
Ashland city	7 868	3 513	1 492	2 201	183	479	1 857	752	259	493
Ashland town	603	227	150	191	18	17	149	-	-	-
Butternut village	407	197	79	114	4	13	95	-	-	-
Chippewa town	425	156	108	136	14	11	112	8	8	-
Gingles town	640	237	163	213	10	17	191	-	-	-
Gordon town	357	155	88	101	3	10	88	-	-	-
Jacobs town	835	356	193	235	17	34	207	-	-	-
La Pointe town	245	125	55	51	4	10	47	1	-	1
Marengo town	362	132	82	127	8	13	111	-	-	-
Mellen city	811	378	175	207	25	26	169	34	33	1
Morse town	515	194	139	153	13	16	126	-	-	-
Peeksville town	176	68	46	52	7	3	41	-	-	-
Sanborn town	1 272	428	139	497	135	73	479	-	-	-
Odanah CDP	254	94	17	97	31	15	92	-	-	-
Shanagolden town	150	63	40	42	3	2	37	-	-	-
White River town	892	281	180	395	12	24	356	-	-	-
Barron County	44 271	17 851	10 161	13 091	1 034	2 134	11 009	692	563	129
Almena village	720	295	123	224	16	62	198	-	-	-
Almena town	910	355	263	266	13	13	192	-	-	-
Arland town	658	233	152	234	19	20	193	12	-	12
Barron city	3 124	1 389	614	847	67	207	724	124	106	18
Barron town	952	319	235	330	16	52	265	62	46	16
Bear Lake town	587	219	154	171	15	28	138	-	-	-
Cameron village	1 541	640	324	449	33	95	389	5	-	5
Cedar Lake town	944	395	280	224	13	32	179	-	-	-
Chetek city	2 075	939	450	526	50	110	462	105	95	10
Chetek town	1 686	707	483	417	40	39	319	-	-	-
Clinton town	920	314	236	320	18	32	270	-	-	-
Crystal Lake town	771	312	196	209	18	36	178	7	-	7
Cumberland city	2 207	1 013	453	592	41	108	501	73	67	6
Cumberland town	942	360	251	274	27	30	232	-	-	-
Dallas village	325	146	67	83	8	21	71	31	27	4
Dallas town	604	217	153	200	19	15	159	-	-	-
Dovre town	680	238	160	225	18	39	179	-	-	-
Doyle town	498	177	115	182	7	17	150	-	-	-
Haugen village	287	120	60	90	5	12	77	-	-	-
Lakeland town	963	378	236	272	31	46	240	-	-	-
Maple Grove town	956	323	244	347	21	21	298	12	-	12
Maple Plain town	876	323	206	266	36	45	237	-	-	-
New Auburn village (part)	15	6	4	5	-	-	5	-	-	-
Oak Grove town	911	313	221	306	29	42	255	-	-	-
Prairie Farm village	469	199	100	137	7	26	111	39	36	3
Prairie Farm town	603	204	151	213	17	18	180	-	-	-
Prairie Lake town	1 369	528	363	399	31	48	341	-	-	-
Rice Lake city	8 115	3 615	1 601	2 176	197	526	1 881	205	186	19
Rice Lake town	3 026	1 139	766	953	73	95	799	-	-	-
Sioux Creek town	689	225	157	262	25	20	216	-	-	-
Stanfold town	666	249	169	196	24	28	169	3	-	3
Stanley town	2 215	820	554	720	28	93	586	14	-	14
Sumner town	598	210	141	194	22	31	160	-	-	-
Turtle Lake village (part)	1 000	450	165	292	22	71	245	-	-	-
Turtle Lake town	622	224	151	225	8	14	186	-	-	-
Vance Creek town	747	257	163	265	20	42	224	-	-	-
Bayfield County	14 893	6 207	3 472	4 163	403	648	3 607	120	99	21
Barksdale town	801	303	210	231	16	41	195	-	-	-
Barnes town	610	278	175	115	18	24	102	-	-	-
Bayfield city	608	289	119	133	23	44	117	3	-	3
Bayfield town	621	261	158	151	17	34	134	4	4	-
Bayview town	491	197	132	135	8	19	115	-	-	-
Bell town	230	115	65	43	1	6	34	-	-	-
Cable town	835	381	190	204	13	47	180	1	-	1
Clover town	211	99	53	43	5	11	39	-	-	-
Delta town	235	107	69	47	2	10	39	-	-	-
Drummond town	541	231	137	138	11	24	118	-	-	-
Eileen town	640	249	165	195	13	18	161	-	-	-
Grandview town	483	222	119	112	8	22	94	-	-	-
Hughes town	408	166	113	105	8	16	95	-	-	-
Iron River town	1 059	485	249	248	28	49	206	-	-	-
Kelly town	377	140	99	129	5	4	118	-	-	-

Table 9. **Household Relationship and Group Quarters Population: 2000**—Con.

[For information on confidentiality protection, nonsampling error, and definitions, see text]

State County County Subdivision Place	Household population							Group quarters population		
			Relationship to householder							
	Total	House-holder	Spouse	Child	Other relatives	Non-relatives	Under 18 years, child and other relatives	Total	Institution-alized population	Non-institution-alized population
Bayfield County—Con.										
Keystone town	369	146	90	104	16	13	84	-	-	-
Lincoln town	293	118	71	78	13	13	67	-	-	-
Mason village	72	26	18	25	3	-	23	-	-	-
Mason town	326	112	71	118	16	9	101	-	-	-
Namakagon town	285	149	83	29	6	18	28	-	-	-
Orienta town	101	52	22	18	2	7	15	-	-	-
Oulu town	540	192	114	203	15	16	172	-	-	-
Pilsen town	203	84	51	56	7	5	42	-	-	-
Port Wing town	420	194	95	109	7	15	89	-	-	-
Russell town	1 199	406	190	467	63	73	418	17	-	17
Tripp town	209	78	50	67	6	8	62	-	-	-
Washburn city	2 185	938	422	676	60	89	601	95	95	-
Washburn town	541	189	142	184	13	13	158	-	-	-
Brown County	218 993	87 295	46 469	67 606	5 441	12 182	57 880	7 785	3 826	3 959
Allouez village	13 246	5 397	3 317	3 883	229	420	3 316	2 197	2 014	183
Ashwaubenon village	17 219	7 137	3 847	5 172	320	743	4 395	415	371	44
Bellevue town	11 761	4 624	2 600	3 637	221	679	3 154	67	17	50
Bellevue Town CDP	11 761	4 624	2 600	3 637	221	679	3 154	67	17	50
Denmark village	1 942	801	397	646	29	69	529	16	15	1
De Pere city	19 012	7 724	4 189	5 759	306	1 034	4 971	1 547	98	1 449
Eaton town	1 414	469	350	522	22	51	429	-	-	-
Glenmore town	1 187	375	288	462	25	37	368	-	-	-
Green Bay city	99 618	41 591	18 350	29 169	3 309	7 199	25 344	2 695	1 164	1 531
Green Bay town	1 721	600	458	573	27	63	464	51	-	51
Hobart town	5 089	1 717	1 295	1 790	145	142	1 496	1	-	1
Oneida CDP (part)	484	183	65	176	35	25	162	1	-	1
Holland town	1 339	433	310	529	27	40	417	-	-	-
Howard village (part)	13 477	5 236	3 020	4 322	208	691	3 705	69	-	69
Humboldt town	1 336	453	332	499	25	27	377	2	-	2
Lawrence town	1 548	531	417	526	21	53	448	-	-	-
Ledgeview town	3 317	1 180	825	1 167	44	101	997	46	27	19
Morrison town	1 651	564	412	583	31	61	463	-	-	-
New Denmark town	1 477	515	377	531	30	24	419	5	-	5
Pittsfield town	2 410	818	621	841	58	72	695	23	-	23
Pulaski village (part)	2 979	1 169	624	992	68	126	820	34	-	34
Rockland town	1 522	483	388	589	28	34	483	-	-	-
Scott town	3 126	1 145	823	971	60	127	835	586	120	466
Suamico town	8 674	2 966	2 316	3 017	135	240	2 540	12	-	12
Wrightstown village	1 932	701	436	697	32	66	603	2	-	2
Wrightstown town	1 996	666	477	729	41	83	612	17	-	17
Buffalo County	13 632	5 511	3 245	4 080	280	516	3 362	172	147	25
Alma city	927	421	221	211	23	51	174	15	15	-
Alma town	377	133	94	124	10	16	102	-	-	-
Belvidere town	442	180	122	104	16	20	89	-	-	-
Buffalo town	667	260	174	193	16	24	151	-	-	-
Buffalo City city	1 040	445	281	270	18	26	229	-	-	-
Canton town	304	102	77	113	9	3	100	-	-	-
Cochrane village	427	188	102	112	7	18	92	8	-	8
Cross town	366	127	94	127	2	16	106	-	-	-
Dover town	484	145	110	204	16	9	172	-	-	-
Fountain City city	939	444	200	248	12	35	193	44	44	-
Gilmanton town	470	173	118	150	12	17	131	-	-	-
Glencoe town	478	171	120	175	2	10	136	-	-	-
Lincoln town	187	79	49	43	8	8	34	-	-	-
Maxville town	325	115	74	117	4	15	94	-	-	-
Milton town	517	206	153	142	4	12	117	-	-	-
Modena town	318	134	79	94	3	8	75	-	-	-
Mondovi city	2 531	1 122	511	733	44	121	600	103	88	15
Mondovi town	449	153	103	156	14	23	129	-	-	-
Montana town	306	109	68	113	8	8	98	-	-	-
Naples town	584	221	146	189	15	13	168	-	-	-
Nelson village	395	181	82	107	5	20	92	-	-	-
Nelson town	584	221	151	168	23	21	131	2	-	2
Waumandee town	515	181	116	187	9	22	149	-	-	-
Burnett County	15 414	6 613	3 715	3 955	426	705	3 324	260	210	50
Anderson town	372	154	92	110	4	12	98	-	-	-
Blaine town	224	97	57	55	8	7	44	-	-	-
Daniels town	665	280	178	172	18	17	135	-	-	-
Dewey town	565	209	139	172	24	21	152	-	-	-
Grantsburg village	1 311	565	247	391	21	87	342	58	49	9
Grantsburg town	967	370	234	291	21	51	254	-	-	-
Jackson town	765	347	236	138	18	26	114	-	-	-
La Follette town	511	220	111	127	19	34	105	-	-	-
Lincoln town	286	127	72	69	6	12	51	-	-	-
Meenon town	1 118	483	261	291	31	52	251	54	54	-
Oakland town	777	378	212	140	17	30	119	1	-	1
Roosevelt town	197	78	56	52	5	6	42	-	-	-
Rusk town	403	162	105	108	10	18	86	17	-	17
Sand Lake town	556	212	120	173	22	29	146	-	-	-
Scott town	590	282	183	91	12	22	67	-	-	-
Siren village	886	413	168	232	25	48	214	102	87	15
Siren town	873	378	217	216	16	46	184	-	-	-
Swiss town	815	336	166	194	51	68	156	-	-	-
Trade Lake town	863	366	216	239	11	31	183	8	-	8
Union town	351	171	105	52	7	16	42	-	-	-
Webb Lake town	361	186	100	57	6	12	43	20	20	-
Webster village	653	302	122	188	22	19	160	-	-	-
West Marshland town	331	123	79	102	14	13	88	-	-	-
Wood River town	974	374	239	295	38	28	248	-	-	-
Calumet County	40 271	14 910	9 689	13 666	642	1 364	11 438	360	306	54
Appleton city (part)	10 967	3 872	2 509	4 003	170	413	3 472	7	-	7
Brillion city	2 917	1 155	700	930	36	96	758	20	19	1

Table 9. **Household Relationship and Group Quarters Population: 2000**—Con.

[For information on confidentiality protection, nonsampling error, and definitions, see text]

State County County Subdivision Place	Household population							Group quarters population		
			Relationship to householder							
	Total	House-holder	Spouse	Child	Other relatives	Non-relatives	Under 18 years, child and other relatives	Total	Institution-alized population	Non-institution-alized population
Calumet County—Con.										
Brillion town	1 438	501	341	518	31	47	423	-	-	-
Brothertown town	1 404	523	331	474	28	48	374	-	-	-
Charlestown town	789	291	200	250	23	25	207	-	-	-
Chilton city	3 556	1 512	780	1 058	54	152	878	152	123	29
Chilton town	1 130	366	278	442	17	27	358	-	-	-
Harrison town	5 748	1 998	1 523	2 051	55	121	1 775	8	-	8
Hilbert village	1 086	430	234	356	26	40	290	3	-	3
Kiel city (part)	321	138	79	89	7	8	70	-	-	-
Menasha city (part)	688	241	166	232	10	39	213	-	-	-
New Holstein city	3 132	1 329	735	888	47	133	724	169	164	5
New Holstein town	1 457	539	392	464	22	40	360	-	-	-
Potter village	223	78	50	80	4	11	62	-	-	-
Rantoul town	841	261	194	328	31	27	280	-	-	-
Sherwood village	1 549	572	429	485	24	39	419	1	-	1
Stockbridge village	649	265	150	193	10	31	149	-	-	-
Stockbridge town	1 383	506	354	443	33	47	345	-	-	-
Woodville town	993	333	244	382	14	20	281	-	-	-
Chippewa County	54 118	21 356	12 450	16 854	1 145	2 313	14 213	1 077	932	145
Anson town	1 881	709	503	563	35	71	459	-	-	-
Arthur town	710	258	164	234	31	23	197	-	-	-
Auburn town	580	202	149	198	10	21	155	-	-	-
Birch Creek town	515	212	139	132	15	17	99	5	-	5
Bloomer city	3 288	1 424	764	921	50	129	776	59	57	2
Bloomer town	926	321	217	324	25	39	272	-	-	-
Boyd village	680	274	150	209	15	32	188	-	-	-
Cadott village	1 333	562	291	410	25	45	357	12	-	12
Chippewa Falls city	12 421	5 638	2 393	3 518	235	637	3 035	504	440	64
Cleveland town	900	313	216	307	35	29	269	-	-	-
Colburn town	727	262	172	243	16	34	211	-	-	-
Cooks Valley town	632	214	155	227	11	25	182	-	-	-
Cornell city	1 418	607	303	419	21	68	370	48	48	-
Delmar town	941	314	222	354	27	24	298	-	-	-
Eagle Point town	2 706	978	734	867	46	81	722	343	315	28
Eau Claire city (part)	1 902	670	386	686	65	95	592	8	8	-
Edson town	966	309	205	387	28	37	316	-	-	-
Estella town	469	167	116	162	5	19	128	-	-	-
Goetz town	695	231	169	258	8	29	215	-	-	-
Hallie town	4 692	1 690	1 130	1 541	97	234	1 287	11	-	11
Howard town	648	235	156	221	15	21	173	-	-	-
Lafayette town	5 199	1 980	1 330	1 582	85	222	1 354	-	-	-
Lake Wissota CDP	2 458	966	618	713	30	131	602	-	-	-
Lake Holcombe town	992	413	252	258	16	53	216	18	-	18
New Auburn village (part)	547	210	106	180	24	27	164	-	-	-
Ruby town	446	152	103	163	6	22	142	-	-	-
Sampson town	816	330	200	235	21	30	196	-	-	-
Sigel town	825	294	200	275	21	35	227	-	-	-
Stanley city	1 831	817	380	523	45	66	439	67	64	3
Tilden town	1 185	399	294	421	40	31	337	-	-	-
Wheaton town	2 364	852	616	740	56	100	604	2	-	2
Woodmohr town	883	319	235	296	16	17	233	-	-	-
Clark County	32 934	12 047	7 377	11 556	808	1 146	9 803	623	520	103
Abbotsford city (part)	1 401	609	332	379	24	57	328	11	-	11
Beaver town	854	238	184	406	8	18	345	-	-	-
Butler town	88	32	24	26	4	2	18	-	-	-
Colby city (part)	1 051	424	245	337	15	30	281	105	92	13
Colby town	908	276	203	368	37	24	324	-	-	-
Curtiss village	198	68	41	74	9	6	69	-	-	-
Dewhurst town	321	156	88	49	8	20	41	-	-	-
Dorchester village (part)	823	335	180	236	23	49	210	-	-	-
Eaton town	665	201	149	285	17	13	251	-	-	-
Foster town	95	50	28	13	1	3	8	-	-	-
Fremont town	1 190	374	272	482	26	36	392	-	-	-
Grant town	920	317	216	322	27	38	276	-	-	-
Granton village	398	156	82	142	4	14	116	8	8	-
Green Grove town	699	225	155	279	24	16	245	203	203	-
Greenwood city	1 061	468	238	291	27	37	253	18	-	18
Hendren town	513	197	115	165	18	18	140	-	-	-
Hewett town	314	125	88	86	4	11	70	-	-	-
Hixon town	740	232	159	300	18	31	262	-	-	-
Hoard town	594	170	125	262	17	20	224	-	-	-
Levis town	504	191	115	159	19	20	139	-	-	-
Longwood town	698	226	156	282	13	21	234	-	-	-
Loyal city	1 305	548	296	389	25	47	337	3	-	3
Loyal town	787	215	165	364	23	20	294	-	-	-
Lynn town	834	251	186	366	19	12	306	-	-	-
Mayville town	919	295	218	362	23	21	288	-	-	-
Mead town	290	115	66	89	10	10	77	-	-	-
Mentor town	570	223	138	171	17	21	148	-	-	-
Neillsville city	2 530	1 130	503	732	65	100	637	201	159	42
Owen city	936	412	199	250	21	54	211	-	-	-
Pine Valley town	1 121	421	263	356	24	57	295	-	-	-
Reseburg town	740	206	150	334	33	17	293	-	-	-
Seif town	212	89	58	58	4	3	46	-	-	-
Sherman town	831	247	191	351	23	19	302	-	-	-
Sherwood town	252	90	63	80	14	5	65	-	-	-
Thorp city	1 485	706	300	395	17	67	343	51	47	4
Thorp town	730	245	165	281	14	25	230	-	-	-
Unity town	745	239	181	292	20	13	241	-	-	-
Unity village (part)	163	65	30	51	4	13	47	-	-	-
Warner town	616	195	147	247	8	19	215	11	11	-
Washburn town	304	116	73	101	5	9	90	-	-	-
Weston town	638	230	157	197	18	36	168	-	-	-
Withee village	502	213	110	140	19	20	121	6	-	6

Table 9. **Household Relationship and Group Quarters Population: 2000**—Con.

[For information on confidentiality protection, nonsampling error, and definitions, see text]

State County County Subdivision Place	Household population							Group quarters population		
			Relationship to householder							
	Total	House-holder	Spouse	Child	Other relatives	Non-relatives	Under 18 years, child and other relatives	Total	Institution-alized population	Non-institution-alized population
Clark County—Con.										
Withee town	879	262	192	383	19	23	325	6	-	6
Worden town	657	198	139	283	18	19	234	-	-	-
York town	853	266	192	341	22	32	264	-	-	-
Columbia County	50 913	20 439	11 878	15 219	1 148	2 229	12 867	1 555	1 418	137
Arlington village	484	187	127	144	12	14	124	-	-	-
Arlington town	848	302	221	282	11	32	229	-	-	-
Caledonia town	1 171	451	306	332	36	46	278	-	-	-
Lake Wisconsin CDP (part)	30	15	11	3	-	1	2	-	-	-
Cambria village	792	307	160	273	17	35	229	-	-	-
Columbus city (part)	4 333	1 830	954	1 308	86	155	1 123	110	86	24
Columbus town	686	236	163	244	19	24	187	25	-	25
Courtland town	463	175	122	142	13	11	110	-	-	-
Dekorra town	2 350	949	613	649	54	85	542	-	-	-
Lake Wisconsin CDP (part)	778	348	221	172	6	31	146	-	-	-
Doylestown village	328	121	66	112	5	24	92	-	-	-
Fall River village	1 097	418	243	364	20	52	316	-	-	-
Fort Winnebago town	855	325	227	246	23	34	204	-	-	-
Fountain Prairie town	810	299	203	257	23	28	211	-	-	-
Friesland village	298	109	82	101	3	3	84	-	-	-
Hampden town	563	214	150	164	14	21	134	-	-	-
Leeds town	813	309	204	255	14	31	199	-	-	-
Lewiston town	1 187	473	301	338	14	61	267	-	-	-
Lodi city	2 782	1 141	608	853	55	125	752	100	84	16
Lodi town	2 791	1 078	762	796	63	92	679	-	-	-
Lake Wisconsin CDP (part)	1 808	710	506	483	41	68	427	-	-	-
Lowville town	987	368	264	291	29	35	221	-	-	-
Marcellon town	1 024	362	262	334	25	41	267	-	-	-
Newport town	681	278	165	195	16	27	167	-	-	-
Otsego town	757	272	185	241	30	29	199	-	-	-
Pacific town	2 518	1 007	707	679	51	74	553	-	-	-
Pardeeville village	1 967	825	403	584	41	114	512	15	10	5
Portage city	8 659	3 770	1 677	2 486	208	518	2 176	1 069	1 019	50
Poynette village	2 260	919	444	694	45	158	621	6	-	6
Randolph village (part)	523	201	126	176	7	13	142	-	-	-
Randolph town	699	228	180	260	15	16	222	-	-	-
Rio village	930	379	208	268	26	49	231	8	-	8
Scott town	791	243	170	346	10	22	291	-	-	-
Springvale town	550	197	147	180	14	12	157	-	-	-
West Point town	1 634	660	452	457	22	43	389	-	-	-
Lake Wisconsin CDP (part)	822	319	241	231	13	18	196	-	-	-
Wisconsin Dells city (part)	2 203	966	439	597	79	122	487	90	90	-
Wyocena village	536	226	116	151	15	28	126	132	129	3
Wyocena town	1 543	614	421	420	33	55	346	-	-	-
Crawford County	16 568	6 677	3 786	5 109	339	657	4 291	675	599	76
Bell Center village	116	45	30	35	3	3	31	-	-	-
Bridgeport town	938	346	240	312	11	29	276	8	-	8
Clayton town	956	364	228	298	30	36	246	-	-	-
De Soto village (part)	118	47	24	39	4	4	33	-	-	-
Eastman village	437	163	99	158	8	9	139	-	-	-
Eastman town	790	287	198	266	13	26	216	-	-	-
Ferryville village	174	93	50	29	2	-	22	-	-	-
Freeman town	719	301	178	184	21	35	158	-	-	-
Gays Mills village	625	261	132	200	12	20	168	-	-	-
Haney town	330	129	80	102	7	12	80	-	-	-
Lynxville village	176	76	44	44	3	9	30	-	-	-
Marietta town	505	197	115	161	6	26	130	5	-	5
Mount Sterling village	215	89	46	68	7	5	56	-	-	-
Prairie du Chien city	5 427	2 376	1 158	1 569	104	220	1 322	591	534	57
Prairie du Chien town	1 076	434	253	324	22	43	278	-	-	-
Scott town	503	179	125	151	15	33	121	-	-	-
Seneca town	892	311	221	325	11	24	270	1	-	1
Soldiers Grove village	588	250	126	175	11	26	154	65	65	-
Steuben village	177	61	39	65	4	8	55	-	-	-
Utica town	674	257	167	202	15	33	159	-	-	-
Wauzeka village	763	271	142	284	23	43	248	5	-	5
Wauzeka town	369	140	91	118	7	13	99	-	-	-
Dane County	410 719	173 484	81 649	107 924	9 510	38 152	94 129	15 807	4 674	11 133
Albion town	1 823	726	429	526	54	88	437	-	-	-
Belleville village (part)	1 792	725	407	565	28	67	501	3	-	3
Berry town	1 084	408	295	325	27	29	270	-	-	-
Black Earth village	1 279	514	293	409	18	45	338	41	41	-
Black Earth town	449	166	123	136	9	15	113	-	-	-
Blooming Grove town	1 761	723	373	495	67	103	402	7	-	7
Blue Mounds village	708	289	158	215	9	37	200	-	-	-
Blue Mounds town	842	291	224	295	9	23	256	-	-	-
Bristol town	2 698	928	701	921	62	86	782	-	-	-
Brooklyn village (part)	502	179	123	182	3	15	159	-	-	-
Burke town	2 990	1 148	756	872	53	161	700	-	-	-
Cambridge village (part)	1 004	433	240	277	18	36	241	10	-	10
Christiana town	1 313	468	304	434	36	71	349	-	-	-
Cottage Grove village	4 032	1 427	927	1 387	76	215	1 282	27	-	27
Cottage Grove town	3 839	1 338	1 008	1 300	68	125	1 093	-	-	-
Cross Plains village	3 069	1 199	697	1 009	37	127	865	15	-	15
Cross Plains town	1 419	513	370	474	19	43	403	-	-	-
Dane village	799	279	169	279	25	47	244	-	-	-
Dane town	968	335	249	330	16	38	278	-	-	-
Deerfield village	1 966	726	435	672	38	95	595	5	-	5
Deerfield town	1 348	486	357	443	24	38	380	122	115	7
DeForest village	7 317	2 675	1 643	2 528	131	340	2 245	51	20	31
Dunkirk town	2 053	760	526	630	53	84	529	-	-	-
Dunn town	5 264	2 079	1 364	1 438	119	264	1 192	6	-	6
Edgerton city (part)	42	14	7	8	3	10	6	-	-	-
Fitchburg city	19 686	8 262	3 736	5 328	593	1 767	4 818	815	705	110

Table 9. **Household Relationship and Group Quarters Population: 2000**—Con.

[For information on confidentiality protection, nonsampling error, and definitions, see text]

State County County Subdivision Place	Household population							Group quarters population		
			Relationship to householder							
	Total	House-holder	Spouse	Child	Other relatives	Non-relatives	Under 18 years, child and other relatives	Total	Institution-alized population	Non-institution-alized population
Dane County—Con.										
McFarland village	6 398	2 434	1 474	2 152	83	255	1 856	18	-	18
Madison city	195 221	89 019	32 953	41 508	5 029	26 712	36 168	12 833	2 456	10 377
Madison town	6 744	3 152	714	1 319	496	1 063	1 270	261	235	26
Maple Bluff village	1 358	541	377	366	24	50	321	-	-	-
Marshall village	3 403	1 266	735	1 175	77	150	1 034	29	-	29
Mazomanie village	1 485	594	333	457	37	64	401	-	-	-
Mazomanie town	1 185	437	306	372	26	44	318	-	-	-
Medina town	1 235	447	324	391	35	38	334	-	-	-
Middleton city	15 645	7 095	3 231	4 062	272	985	3 535	125	68	57
Middleton town	4 557	1 572	1 215	1 559	87	124	1 372	37	22	15
Monona city	7 973	3 768	1 633	1 908	156	508	1 603	45	-	45
Montrose town	1 134	418	285	359	27	45	304	-	-	-
Mount Horeb village	5 709	2 228	1 272	1 852	77	280	1 645	151	116	35
Oregon village	7 426	2 796	1 730	2 516	111	273	2 252	88	45	43
Oregon town	3 148	1 063	855	1 117	28	85	967	-	-	-
Perry town	670	253	171	200	19	27	168	-	-	-
Pleasant Springs town	3 048	1 099	818	961	57	113	783	5	-	5
Primrose town	677	243	174	203	19	38	156	5	-	5
Rockdale village	214	89	46	63	3	13	54	-	-	-
Roxbury town	1 688	603	459	563	24	39	478	12	-	12
Rutland town	1 876	689	495	580	38	74	496	11	-	11
Shorewood Hills village	1 657	640	453	504	23	37	445	75	72	3
Springdale town	1 530	570	400	468	27	65	410	-	-	-
Springfield town	2 762	967	703	958	37	97	813	-	-	-
Stoughton city	11 932	4 734	2 538	3 821	203	636	3 371	422	347	75
Sun Prairie city	20 186	7 881	4 304	6 505	432	1 064	5 728	183	103	80
Sun Prairie town	2 302	806	581	737	60	118	621	6	-	6
Vermont town	839	298	217	265	14	45	226	-	-	-
Verona city	6 934	2 591	1 555	2 403	98	287	2 179	118	81	37
Verona town	2 036	758	536	636	33	73	546	117	117	-
Vienna town	1 294	461	332	429	22	50	338	-	-	-
Waunakee village	8 848	3 203	2 026	3 200	93	326	2 865	147	131	16
Westport town	3 584	1 546	964	888	39	147	734	2	-	2
Windsor town	5 271	1 880	1 349	1 733	92	217	1 485	15	-	15
Windsor CDP	2 524	945	633	779	45	122	679	9	-	9
York town	703	252	177	216	17	41	175	-	-	-
Dodge County	80 335	31 417	18 737	25 148	1 791	3 242	20 797	5 562	5 297	265
Ashippun town	2 308	845	605	702	68	88	582	-	-	-
Beaver Dam city	14 919	6 349	3 113	4 288	367	802	3 687	250	200	50
Beaver Dam town	3 440	1 301	853	1 079	90	117	922	-	-	-
Brownsville village	570	209	153	188	11	9	150	-	-	-
Burnett town	919	330	234	309	26	20	243	-	-	-
Calamus town	1 005	379	254	300	26	46	228	-	-	-
Chester town	734	280	190	236	12	16	194	226	226	-
Clyman village	388	153	83	122	10	20	107	-	-	-
Clyman town	849	290	210	297	18	34	234	-	-	-
Columbus city (part)	36	13	5	16	1	1	13	-	-	-
Elba town	1 086	385	266	359	29	47	283	-	-	-
Emmet town	1 221	414	304	412	42	49	339	-	-	-
Fox Lake city	1 437	615	295	394	47	86	334	17	-	17
Fox Lake town	1 143	477	310	286	23	47	226	1 259	1 246	13
Hartford city (part)	10	3	3	4	-	-	3	-	-	-
Herman town	1 207	394	290	437	44	42	347	-	-	-
Horicon city	3 770	1 474	862	1 194	76	164	970	5	-	5
Hubbard town	1 643	620	423	494	38	68	380	-	-	-
Hustisford village	1 135	472	244	340	19	60	288	-	-	-
Hustisford town	1 379	492	361	451	37	38	349	-	-	-
Iron Ridge village	998	360	208	381	14	35	332	-	-	-
Juneau city	2 015	818	461	617	28	91	507	470	436	34
Kekoskee village	169	66	42	49	8	4	36	-	-	-
Lebanon town	1 664	610	420	547	36	51	424	-	-	-
Leroy town	1 116	389	282	396	20	29	300	-	-	-
Lomira village	2 182	846	467	742	25	102	642	51	51	-
Lomira town	1 228	423	305	440	23	37	358	-	-	-
Lowell village	366	142	73	116	14	21	109	-	-	-
Lowell town	1 169	433	288	366	19	63	289	-	-	-
Mayville city	4 812	1 988	1 099	1 516	65	144	1 248	90	78	12
Neosho village	593	213	133	206	15	26	174	-	-	-
Oak Grove town	1 126	428	298	343	23	34	276	-	-	-
Portland town	1 106	396	272	352	28	58	298	-	-	-
Randolph village (part)	1 247	497	277	425	12	36	340	99	99	-
Reeseville village	703	287	149	217	15	35	183	-	-	-
Rubicon town	2 005	662	489	733	59	62	597	-	-	-
Shields town	554	198	135	192	15	14	153	-	-	-
Theresa village	1 252	495	300	383	26	48	320	-	-	-
Theresa town	1 080	364	279	388	23	26	296	-	-	-
Trenton town	1 301	456	343	439	27	36	349	-	-	-
Watertown city (part)	7 687	3 054	1 790	2 371	177	295	1 983	376	274	102
Waupun city (part)	4 717	2 011	1 026	1 438	82	160	1 247	2 719	2 687	32
Westford town	1 400	551	368	384	32	65	308	-	-	-
Williamstown town	646	235	175	199	21	16	149	-	-	-
Door County	27 580	11 828	6 867	7 329	545	1 011	6 045	381	323	58
Baileys Harbor town	1 003	483	263	206	13	38	170	-	-	-
Brussels town	1 112	403	266	374	24	45	300	-	-	-
Clay Banks town	410	162	110	112	9	17	98	-	-	-
Egg Harbor village	250	132	69	37	6	6	25	-	-	-
Egg Harbor town	1 194	491	314	309	35	45	252	-	-	-
Ephraim village	353	161	102	71	8	11	67	-	-	-
Forestville village	429	181	101	121	8	18	94	-	-	-
Forestville town	1 086	387	264	373	34	28	299	-	-	-
Gardner town	1 197	493	308	315	28	53	252	-	-	-
Gibraltar town	1 063	475	296	222	23	47	168	-	-	-
Jacksonport town	738	304	192	208	12	22	173	-	-	-
Liberty Grove town	1 858	824	530	427	38	39	354	-	-	-

Table 9. **Household Relationship and Group Quarters Population: 2000**—Con.

[For information on confidentiality protection, nonsampling error, and definitions, see text]

State County County Subdivision Place	Household population							Group quarters population		
			Relationship to householder							
	Total	House-holder	Spouse	Child	Other relatives	Non-relatives	Under 18 years, child and other relatives	Total	Institution-alized population	Non-institution-alized population
Door County—Con.										
Nasewaupee town	1 873	778	515	493	29	58	383	-	-	-
Sevastopol town	2 667	1 076	737	727	52	75	597	-	-	-
Sister Bay village	793	446	205	109	12	21	93	93	80	13
Sturgeon Bay city	9 149	4 048	1 946	2 552	175	428	2 166	288	243	45
Sturgeon Bay town	865	356	245	224	14	26	170	-	-	-
Union town	880	335	231	278	12	24	228	-	-	-
Washington town	660	293	173	171	13	10	156	-	-	-
Douglas County	41 994	17 808	8 745	11 949	1 072	2 420	9 926	1 293	585	708
Amnicon town	1 074	364	243	387	34	46	322	-	-	-
Bennett town	622	224	155	208	16	19	187	-	-	-
Brule town	591	244	137	175	15	20	156	-	-	-
Cloverland town	247	94	56	68	17	12	68	-	-	-
Dairyland town	186	87	47	37	5	10	24	-	-	-
Gordon town	645	298	157	143	17	30	122	-	-	-
Hawthorne town	950	338	217	303	39	53	276	95	94	1
Highland town	245	107	78	46	3	11	33	-	-	-
Lake Nebagamon village	1 015	428	254	275	17	41	252	-	-	-
Lakeside town	609	226	145	201	18	19	160	-	-	-
Maple town	649	277	162	173	15	22	150	-	-	-
Oakland town	1 144	425	287	369	26	37	287	-	-	-
Oliver village	358	127	85	124	5	17	106	-	-	-
Parkland town	1 240	463	308	380	32	57	312	-	-	-
Poplar village	552	209	143	174	11	15	158	-	-	-
Solon Springs village	576	268	133	143	8	24	122	-	-	-
Solon Springs town	807	334	212	217	16	28	190	-	-	-
Summit town	1 042	418	262	298	21	43	251	-	-	-
Superior city	26 243	11 609	4 791	7 334	679	1 830	6 017	1 125	419	706
Superior village	500	209	132	137	9	13	105	-	-	-
Superior town	2 057	764	549	647	42	55	529	1	-	1
Wascott town	642	295	192	110	27	18	99	72	72	-
Dunn County	36 851	14 337	7 754	10 709	693	3 358	9 055	3 007	422	2 585
Boyceville village	1 043	424	198	338	24	59	297	-	-	-
Colfax village	1 078	467	239	312	13	47	266	58	58	-
Colfax town	909	318	224	307	16	44	253	-	-	-
Downing village	257	98	59	73	11	16	65	-	-	-
Dunn town	1 471	540	331	499	35	66	432	21	-	21
Eau Galle town	797	303	199	249	14	32	202	-	-	-
Elk Mound village	785	300	162	261	18	44	221	-	-	-
Elk Mound town	1 105	371	255	403	17	59	352	16	-	16
Grant town	426	147	106	144	13	16	113	-	-	-
Hay River town	546	194	122	192	14	24	157	-	-	-
Knapp village	421	186	95	118	5	17	96	-	-	-
Lucas town	658	240	150	221	19	28	171	-	-	-
Menomonie city	12 025	5 119	1 844	2 588	188	2 286	2 262	2 912	364	2 548
Menomonie town	3 174	1 129	757	1 074	72	142	939	-	-	-
Tainter Lake CDP (part)	120	37	33	49	-	1	48	-	-	-
New Haven town	656	243	152	225	11	25	190	-	-	-
Otter Creek town	474	166	111	167	12	18	148	-	-	-
Peru town	247	83	61	89	9	5	79	-	-	-
Red Cedar town	1 673	593	430	546	43	61	459	-	-	-
Tainter Lake CDP (part)	120	48	30	36	3	3	27	-	-	-
Ridgeland village	265	123	57	79	1	5	70	-	-	-
Rock Creek town	793	286	190	267	23	27	206	-	-	-
Sand Creek town	586	230	146	178	11	21	135	-	-	-
Sheridan town	483	168	117	160	9	29	129	-	-	-
Sherman town	748	272	195	242	14	25	195	-	-	-
Tainter Lake CDP (part)	59	25	16	13	4	1	13	-	-	-
Spring Brook town	1 320	468	337	452	21	42	370	-	-	-
Stanton town	715	247	169	247	15	37	205	-	-	-
Tainter town	2 116	845	559	608	17	87	495	-	-	-
Tainter Lake CDP (part)	1 790	736	487	478	10	79	388	-	-	-
Tiffany town	633	230	154	207	10	32	169	-	-	-
Weston town	630	221	150	216	19	24	186	-	-	-
Wheeler village	317	134	55	87	11	30	71	-	-	-
Wilson town	500	192	130	160	8	10	122	-	-	-
Eau Claire County	88 037	35 822	18 111	24 904	1 864	7 336	21 195	5 105	1 142	3 963
Altoona city	6 542	2 844	1 308	1 872	143	375	1 594	156	146	10
Augusta city	1 414	599	285	432	39	59	355	46	46	-
Bridge Creek town	1 844	557	405	775	48	59	676	-	-	-
Brunswick town	1 598	630	426	443	37	62	360	-	-	-
Clear Creek town	712	268	187	213	13	31	181	-	-	-
Drammen town	796	294	202	248	22	30	216	4	-	4
Eau Claire city (part)	55 161	23 346	10 278	14 408	1 135	5 994	12 358	4 633	854	3 779
Fairchild village	525	210	102	168	20	25	155	39	39	-
Fairchild town	351	113	73	142	19	4	118	-	-	-
Fall Creek village	1 178	476	278	363	22	39	318	58	57	1
Lincoln town	1 080	364	260	394	28	34	327	-	-	-
Ludington town	998	360	260	311	27	40	254	-	-	-
Otter Creek town	531	175	121	202	13	20	162	-	-	-
Pleasant Valley town	2 674	919	715	933	46	61	794	7	-	7
Seymour town	2 976	1 108	765	921	55	127	761	2	-	2
Seymour CDP	1 472	591	374	409	30	68	323	2	-	2
Union town	2 388	856	601	749	63	119	600	14	-	14
Washington town	6 849	2 555	1 746	2 182	123	243	1 848	146	-	146
Wilson town	420	148	99	148	11	14	118	-	-	-
Florence County	5 013	2 133	1 250	1 354	89	187	1 139	75	70	5
Aurora town	1 186	485	287	334	27	53	289	-	-	-
Commonwealth town	419	170	109	122	5	13	99	-	-	-
Fence town	231	107	54	55	5	10	48	-	-	-
Fern town	153	71	40	38	2	2	34	-	-	-
Florence town	2 249	963	552	617	33	84	516	70	70	-

Table 9. **Household Relationship and Group Quarters Population: 2000**—Con.

[For information on confidentiality protection, nonsampling error, and definitions, see text]

State County County Subdivision Place	Household population							Group quarters population		
			Relationship to householder							
	Total	House-holder	Spouse	Child	Other relatives	Non-relatives	Under 18 years, child and other relatives	Total	Institution-alized population	Non-institution-alized population
Florence County—Con.										
Homestead town	378	158	99	106	6	9	85	-	-	-
Long Lake town	197	91	60	38	2	6	29	-	-	-
Tipler town	200	88	49	44	9	10	39	5	-	5
Fond du Lac County	93 040	36 931	21 321	28 711	1 986	4 091	23 781	4 256	2 305	1 951
Alto town	1 103	344	292	442	14	11	360	-	-	-
Ashford town	1 773	641	444	574	48	66	436	-	-	-
Auburn town	2 075	732	555	677	41	70	537	-	-	-
Brandon village	912	342	227	316	12	15	269	-	-	-
Byron town	1 550	538	392	541	38	41	421	-	-	-
Calumet town	1 466	562	378	448	35	43	338	48	-	48
Campbellsport village	1 797	710	390	522	35	140	422	116	-	116
Eden village	687	264	155	226	13	29	200	-	-	-
Eden town	979	337	245	340	30	27	253	-	-	-
Eldorado town	1 447	490	382	511	37	27	375	-	-	-
Empire town	2 620	910	722	890	55	43	747	-	-	-
Fairwater village	350	139	94	106	4	7	83	-	-	-
Fond du Lac city	39 517	16 638	8 046	11 585	938	2 310	9 916	2 686	1 974	712
Fond du Lac town	2 027	789	539	616	33	50	499	-	-	-
Forest town	1 108	397	278	389	16	28	307	-	-	-
Friendship town	2 406	971	580	680	49	126	566	-	-	-
Lamartine town	1 616	581	413	527	43	52	408	-	-	-
Marshfield town	1 051	373	291	366	9	12	284	67	-	67
Metomen town	709	239	183	254	12	21	207	-	-	-
Mount Calvary village	497	199	124	154	3	17	130	459	129	330
North Fond du Lac village	4 534	1 789	1 036	1 420	89	200	1 167	23	-	23
Oakfield village	1 012	370	235	357	17	33	283	-	-	-
Oakfield town	767	252	189	290	21	15	232	-	-	-
Osceola town	1 801	701	450	540	34	76	417	1	-	1
Ripon city	6 606	2 922	1 425	1 846	117	296	1 560	222	202	20
Ripon town	1 379	507	353	442	37	40	375	622	-	622
Rosendale village	923	325	231	318	15	34	265	-	-	-
Rosendale town	783	284	193	251	27	28	203	-	-	-
St. Cloud village	497	184	117	172	3	21	130	-	-	-
Springvale town	727	270	181	233	28	15	198	-	-	-
Taycheedah town	3 661	1 319	1 016	1 202	58	66	965	5	-	5
Waupun city (part)	3 275	1 340	787	991	50	107	830	7	-	7
Waupun town	1 385	472	378	485	25	25	398	-	-	-
Forest County	9 662	4 043	2 183	2 778	284	374	2 425	362	182	180
Alvin town	186	96	54	29	3	4	20	-	-	-
Argonne town	532	194	114	188	17	19	147	-	-	-
Armstrong Creek town	463	207	108	122	8	18	104	-	-	-
Blackwell town	107	45	26	31	5	-	24	240	60	180
Caswell town	102	41	23	30	2	6	27	-	-	-
Crandon city	1 839	803	346	569	45	76	507	122	122	-
Crandon town	614	238	150	198	12	16	163	-	-	-
Freedom town	376	158	105	94	8	11	77	-	-	-
Hiles town	404	199	126	61	13	5	47	-	-	-
Laona town	1 367	564	322	388	47	46	345	-	-	-
Lincoln town	1 005	404	240	277	33	51	257	-	-	-
Nashville town	1 157	485	258	319	38	57	291	-	-	-
Popple River town	79	37	24	11	6	1	7	-	-	-
Ross town	167	75	49	37	2	4	21	-	-	-
Wabeno town	1 264	497	238	424	45	60	388	-	-	-
Grant County	46 323	18 465	10 361	13 887	873	2 737	11 514	3 274	812	2 462
Bagley village	339	157	90	78	6	8	58	-	-	-
Beetown town	734	261	182	247	19	25	209	-	-	-
Bloomington village	701	308	171	190	6	26	159	-	-	-
Bloomington town	399	130	87	163	11	8	141	-	-	-
Blue River village	429	183	91	131	8	16	105	-	-	-
Boscobel city	2 810	1 174	544	869	62	161	738	237	229	8
Boscobel town	433	190	110	105	8	20	80	-	-	-
Cassville village	1 081	488	241	300	10	42	257	4	-	4
Cassville town	487	185	117	166	6	13	140	-	-	-
Castle Rock town	314	112	74	92	18	18	76	-	-	-
Clifton town	304	108	72	111	1	12	94	-	-	-
Cuba City city (part)	1 846	786	426	548	27	59	448	99	91	8
Dickeyville village	1 043	420	264	311	10	38	250	-	-	-
Ellenboro town	602	191	134	237	13	27	201	6	-	6
Fennimore city	2 313	1 021	498	641	30	123	543	74	65	9
Fennimore town	599	199	138	205	14	43	167	-	-	-
Glen Haven town	490	185	124	157	16	8	135	-	-	-
Harrison town	497	176	133	165	7	16	133	-	-	-
Hazel Green village (part)	1 159	467	259	357	30	46	294	12	-	12
Hazel Green town	881	301	220	324	14	22	265	162	-	162
Hickory Grove town	443	146	106	167	4	20	134	-	-	-
Jamestown town	2 075	753	530	699	28	65	553	2	-	2
Lancaster city	3 949	1 706	901	1 130	52	160	945	121	111	10
Liberty town	552	189	132	210	7	14	180	-	-	-
Lima town	721	237	172	267	17	28	225	-	-	-
Little Grant town	257	93	65	83	5	11	69	-	-	-
Livingston village (part)	584	249	132	167	16	20	129	-	-	-
Marion town	517	180	127	178	10	22	151	-	-	-
Millville town	147	63	43	37	1	3	31	-	-	-
Montfort village (part)	603	230	120	207	16	30	179	-	-	-
Mount Hope village	186	80	41	48	11	6	42	-	-	-
Mount Hope town	225	84	55	73	5	8	56	-	-	-
Mount Ida town	523	187	131	177	9	19	141	-	-	-
Muscoda village (part)	1 307	573	269	366	37	62	303	50	50	-
Muscoda town	674	251	147	216	22	38	174	-	-	-
North Lancaster town	515	164	128	200	6	17	172	-	-	-
Paris town	750	264	183	262	18	23	216	4	-	4
Patch Grove village	166	65	43	49	2	7	44	-	-	-
Patch Grove town	390	135	98	132	9	16	112	-	-	-

Table 9. **Household Relationship and Group Quarters Population: 2000**—Con.

[For information on confidentiality protection, nonsampling error, and definitions, see text]

State County County Subdivision Place	Household population							Group quarters population		
			Relationship to householder							
	Total	House-holder	Spouse	Child	Other relatives	Non-relatives	Under 18 years, child and other relatives	Total	Institution-alized population	Non-institution-alized population
Grant County—Con.										
Platteville city	7 636	3 312	1 326	1 659	156	1 183	1 397	2 353	123	2 230
Platteville town	1 336	475	328	443	28	62	360	7	-	7
Potosi village	711	302	172	207	12	18	171	-	-	-
Potosi town	831	299	203	286	12	31	234	-	-	-
Smelser town	756	268	195	255	14	24	208	-	-	-
South Lancaster town	665	234	156	223	12	40	187	143	143	-
Tennyson village	370	139	97	118	7	9	97	-	-	-
Waterloo town	557	210	145	170	16	16	131	-	-	-
Watterstown town	362	134	83	115	9	21	95	-	-	-
Wingville town	394	126	92	159	5	12	137	-	-	-
Woodman village	96	45	22	26	2	1	17	-	-	-
Woodman town	194	75	48	60	3	8	46	-	-	-
Wyalusing town	370	155	96	101	6	12	85	-	-	-
Green County	33 139	13 212	7 708	10 142	677	1 400	8 706	508	332	176
Adams town	464	165	116	152	13	18	130	-	-	-
Albany village	1 190	468	251	373	25	73	318	1	-	1
Albany town	767	279	204	245	15	24	201	8	-	8
Belleville village (part)	103	39	23	35	2	4	31	10	-	10
Brodhead city	3 161	1 301	674	968	81	137	826	19	-	19
Brooklyn village (part)	414	164	84	124	17	25	110	-	-	-
Brooklyn town	944	341	238	302	23	40	251	-	-	-
Browntown village	252	100	63	72	5	12	62	-	-	-
Cadiz town	861	327	216	269	21	28	225	2	-	2
Clarno town	1 070	393	272	333	20	52	279	9	-	9
Decatur town	1 679	587	446	570	31	45	489	9	-	9
Exeter town	1 261	453	332	400	24	52	339	-	-	-
Jefferson town	1 212	422	290	433	33	34	362	-	-	-
Jordan town	577	200	146	209	7	15	168	-	-	-
Monroe city	10 617	4 710	2 217	2 961	215	514	2 586	226	116	110
Monroe town	1 013	358	277	321	21	36	272	129	123	6
Monticello village	1 146	498	265	320	21	42	276	-	-	-
Mount Pleasant town	547	188	131	202	7	19	170	-	-	-
New Glarus village	2 018	862	445	595	32	84	517	93	93	-
New Glarus town	943	329	251	319	16	28	289	-	-	-
Spring Grove town	861	290	218	303	18	32	247	-	-	-
Sylvester town	809	289	227	261	13	19	235	-	-	-
Washington town	625	233	161	190	8	33	163	2	-	2
York town	605	216	161	185	9	34	160	-	-	-
Green Lake County	18 746	7 703	4 510	5 486	430	617	4 526	359	263	96
Berlin city (part)	5 094	2 134	1 104	1 525	122	209	1 283	128	93	35
Berlin town	1 145	423	303	372	24	23	308	-	-	-
Brooklyn town	1 904	794	518	495	33	64	415	-	-	-
Green Lake city	1 068	523	255	245	12	33	199	32	29	3
Green Lake town	1 250	538	360	284	41	27	214	8	-	8
Kingston village	288	123	62	81	11	11	65	-	-	-
Kingston town	900	287	202	372	19	20	310	-	-	-
Mackford town	585	210	151	199	12	13	166	-	-	-
Manchester town	848	289	198	325	17	19	280	-	-	-
Markesan city	1 383	590	322	406	26	39	340	13	-	13
Marquette village	169	69	44	40	9	7	33	-	-	-
Marquette town	481	197	106	139	16	23	107	-	-	-
Princeton city	1 326	576	280	377	40	53	303	178	141	37
Princeton town	1 540	650	406	401	29	54	328	-	-	-
St. Marie town	341	135	89	101	8	8	83	-	-	-
Seneca town	424	165	110	124	11	14	92	-	-	-
Iowa County	22 458	8 764	5 212	7 154	455	873	6 049	322	190	132
Arena village	685	256	138	231	21	39	202	-	-	-
Arena town	1 444	545	370	410	58	61	340	-	-	-
Avoca village	608	257	111	186	19	35	150	-	-	-
Barneveld village	1 076	396	239	383	22	36	332	12	-	12
Blanchardville village (part)	146	65	34	41	1	5	31	-	-	-
Brigham town	904	335	244	280	16	29	235	4	-	4
Clyde town	322	127	75	89	11	20	74	-	-	-
Cobb village	442	188	110	131	3	10	112	-	-	-
Dodgeville city	4 103	1 751	901	1 245	70	136	1 073	117	58	59
Dodgeville town	1 407	510	355	466	32	44	393	-	-	-
Eden town	397	135	101	143	6	12	128	-	-	-
Highland village	848	348	190	263	11	36	200	7	-	7
Highland town	793	278	190	278	26	21	226	4	-	4
Hollandale village	283	121	62	86	1	13	63	-	-	-
Linden village	615	223	124	226	16	26	192	-	-	-
Linden town	797	295	183	264	17	38	221	76	76	-
Livingston village (part)	13	3	3	7	-	-	6	-	-	-
Mifflin town	617	201	149	243	10	14	215	-	-	-
Mineral Point city	2 544	1 092	557	730	40	125	622	73	56	17
Mineral Point town	867	303	223	304	12	25	265	-	-	-
Montfort village (part)	60	22	19	19	-	-	15	-	-	-
Moscow town	594	208	162	204	6	14	165	-	-	-
Muscoda village (part)	96	37	17	33	3	6	30	-	-	-
Pulaski town	381	135	87	132	7	20	105	-	-	-
Rewey village	311	118	56	113	10	14	99	-	-	-
Ridgeway village	681	274	139	215	14	39	176	8	-	8
Ridgeway town	574	211	145	187	10	21	166	7	-	7
Waldwick town	492	185	131	151	10	15	129	8	-	8
Wyoming town	358	145	97	94	3	19	84	6	-	6
Iron County	6 750	3 083	1 634	1 615	168	250	1 300	111	110	1
Anderson town	61	28	17	13	2	1	13	-	-	-
Carey town	191	75	48	63	4	1	49	-	-	-
Gurney town	158	60	50	42	5	1	39	-	-	-
Hurley city	1 707	830	346	398	46	87	320	111	110	1
Kimball town	540	216	134	163	13	14	121	-	-	-
Knight town	284	122	59	81	11	11	58	-	-	-

Table 9. **Household Relationship and Group Quarters Population: 2000**—Con.

[For information on confidentiality protection, nonsampling error, and definitions, see text]

State County County Subdivision Place	Household population							Group quarters population		
			Relationship to householder							
	Total	House-holder	Spouse	Child	Other relatives	Non-relatives	Under 18 years, child and other relatives	Total	Institution-alized population	Non-institution-alized population
Iron County—Con.										
Mercer town	1 732	820	450	342	52	68	282	-	-	-
Montreal city	838	378	186	235	9	30	200	-	-	-
Oma town	355	156	101	82	6	10	73	-	-	-
Pence town	198	84	48	50	4	12	42	-	-	-
Saxon town	350	148	87	98	6	11	74	-	-	-
Sherman town	336	166	108	48	10	4	29	-	-	-
Jackson County	17 637	7 070	3 917	5 225	550	875	4 445	1 463	1 138	325
Adams town	1 200	485	295	299	57	64	250	8	-	8
Albion town	1 093	413	273	328	36	43	295	-	-	-
Alma town	933	344	224	297	32	36	266	50	-	50
Alma Center village	446	191	103	116	10	26	100	-	-	-
Bear Bluff town	128	49	30	41	2	6	38	-	-	-
Black River Falls city	3 367	1 563	678	855	81	190	728	251	241	10
Brockway town	1 600	613	271	526	78	112	470	980	792	188
City Point town	189	83	50	44	5	7	34	-	-	-
Cleveland town	438	169	96	136	12	25	107	-	-	-
Curran town	366	127	93	128	5	13	109	-	-	-
Franklin town	325	129	76	98	10	12	70	-	-	-
Garden Valley town	406	147	103	137	8	11	117	-	-	-
Garfield town	495	180	115	159	11	30	132	34	-	34
Hixton village	446	203	98	115	8	22	102	-	-	-
Hixton town	611	214	129	212	21	35	175	-	-	-
Irving town	602	216	143	207	15	21	176	-	-	-
Knapp town	275	113	82	72	2	6	60	-	-	-
Komensky town	366	108	41	148	48	21	149	96	96	-
Manchester town	680	265	174	190	19	32	155	-	-	-
Melrose village	529	218	116	164	8	23	133	-	-	-
Melrose town	402	153	104	126	8	11	106	-	-	-
Merrillan village	585	253	114	165	20	33	124	-	-	-
Millston town	136	69	30	30	-	7	22	-	-	-
North Bend town	397	145	94	129	12	17	95	-	-	-
Northfield town	542	224	157	129	22	10	107	44	9	35
Springfield town	567	187	133	214	12	21	182	-	-	-
Taylor village	513	209	95	160	8	41	143	-	-	-
Jefferson County	71 995	28 205	16 510	21 875	1 899	3 506	18 227	2 026	995	1 031
Aztalan town	1 445	530	380	444	37	54	363	2	-	2
Cambridge village (part)	87	37	13	25	1	11	22	-	-	-
Cold Spring town	750	269	199	234	19	29	190	16	-	16
Concord town	2 023	757	533	611	60	62	484	-	-	-
Farmington town	1 498	541	388	478	34	57	386	-	-	-
Helenville CDP (part)	4	2	1	1	-	-	-	-	-	-
Fort Atkinson city	11 414	4 760	2 486	3 238	298	632	2 752	207	85	122
Hebron town	1 119	391	265	394	21	48	322	16	-	16
Hebron CDP	243	87	57	81	5	13	71	-	-	-
Rome CDP (part)	-	-	-	-	-	-	-	-	-	-
Ixonia town	2 895	1 047	760	920	94	74	730	7	-	7
Ixonia CDP	642	237	148	208	25	24	178	-	-	-
Lake Lac La Belle CDP	833	302	236	257	22	16	208	-	-	-
Jefferson city	6 800	2 816	1 430	1 947	188	419	1 627	538	353	185
Jefferson town	2 027	759	525	591	54	98	461	238	219	19
Helenville CDP (part)	221	72	48	83	3	15	71	-	-	-
Rome CDP (part)	6	2	2	2	-	-	-	-	-	-
Johnson Creek village	1 581	624	329	475	46	107	411	-	-	-
Koshkonong town	3 356	1 249	844	1 002	102	159	831	39	-	39
Lake Koshkonong CDP (part)	657	258	160	172	17	50	144	-	-	-
Lake Mills city	4 788	1 924	1 078	1 480	88	218	1 279	55	41	14
Lake Mills town	1 912	720	494	578	52	68	500	24	8	16
Milford town	1 055	391	265	328	29	42	263	-	-	-
Oakland town	3 135	1 236	758	940	66	135	774	-	-	-
Lake Ripley CDP	1 603	656	377	459	32	79	388	-	-	-
Palmyra village	1 766	689	371	546	48	112	457	-	-	-
Palmyra town	1 142	435	276	324	57	50	250	3	-	3
Sullivan village	688	298	147	193	15	35	151	-	-	-
Sullivan town	2 124	819	517	633	55	100	512	-	-	-
Rome CDP (part)	568	218	145	176	8	21	136	-	-	-
Sumner town	904	370	222	231	27	54	174	-	-	-
Lake Koshkonong CDP (part)	562	234	134	133	20	41	102	-	-	-
Waterloo city	3 178	1 242	682	1 014	74	166	866	81	-	81
Waterloo town	825	299	214	257	26	29	218	7	-	7
Watertown city (part)	12 756	4 968	2 715	4 148	327	598	3 512	779	289	490
Watertown town	1 862	684	485	591	39	63	456	14	-	14
Whitewater city (part)	865	350	134	253	42	86	236	-	-	-
Juneau County	23 947	9 696	5 382	7 012	737	1 120	5 990	369	215	154
Armenia town	698	267	152	213	32	34	180	9	-	9
Camp Douglas village	592	242	119	186	17	28	171	-	-	-
Clearfield town	737	296	191	193	19	38	160	-	-	-
Cutler town	282	119	71	77	5	10	63	-	-	-
Elroy city	1 492	632	308	442	32	78	391	86	81	5
Finley town	84	33	22	24	1	4	22	-	-	-
Fountain town	527	194	130	165	19	19	129	55	53	2
Germantown town	1 174	535	322	221	42	54	195	-	-	-
Hustler village	97	48	18	24	-	7	20	16	16	-
Kildare town	542	216	116	154	28	28	119	15	-	15
Kingston town	58	22	16	17	1	2	14	-	-	-
Lemonweir town	1 763	679	417	540	58	69	441	-	-	-
Lindina town	730	263	178	241	21	27	214	-	-	-
Lisbon town	1 020	388	246	338	15	33	280	-	-	-
Lyndon town	1 217	440	261	389	49	78	344	-	-	-
Lyndon Station village	458	213	94	103	25	23	99	-	-	-
Marion town	433	184	110	110	11	18	85	-	-	-
Mauston city	3 614	1 585	714	1 006	99	210	869	126	65	61
Necedah village	874	359	175	294	17	29	269	14	-	14
Necedah town	2 127	776	488	711	78	74	605	29	-	29

Table 9. **Household Relationship and Group Quarters Population: 2000**—Con.

[For information on confidentiality protection, nonsampling error, and definitions, see text]

State County County Subdivision Place	Household population							Group quarters population		
			Relationship to householder							
	Total	House-holder	Spouse	Child	Other relatives	Non-relatives	Under 18 years, child and other relatives	Total	Institution-alized population	Non-institution-alized population
Juneau County—Con.										
New Lisbon city	1 436	617	293	393	54	79	342	-	-	-
Orange town	549	221	130	148	22	28	126	-	-	-
Plymouth town	639	244	166	195	14	20	156	-	-	-
Seven Mile Creek town	369	136	78	111	15	29	94	-	-	-
Summit town	623	236	155	197	15	20	169	-	-	-
Union Center village	207	94	45	51	10	7	45	7	-	7
Wonewoc village	822	369	165	227	17	44	190	12	-	12
Wonewoc town	783	288	202	242	21	30	198	-	-	-
Kenosha County	145 553	56 057	29 561	46 537	5 901	7 497	39 408	4 024	1 612	2 412
Brighton town	1 450	504	351	493	39	63	378	-	-	-
Bristol town	4 537	1 715	1 076	1 413	165	168	1 153	1	-	1
Lake Shangrila CDP (part)	264	103	64	85	7	5	75	-	-	-
Genoa City village (part)	-	-	-	-	-	-	-	-	-	-
Kenosha city	87 372	34 411	16 214	27 907	3 991	4 849	23 925	2 980	1 457	1 523
Paddock Lake village	3 003	1 056	641	1 054	106	146	877	9	-	9
Paris town	1 473	535	368	452	63	55	355	-	-	-
Pleasant Prairie village	15 904	5 819	3 785	5 143	508	649	4 284	232	130	102
Randall town	2 923	1 031	717	979	93	103	802	6	-	6
Powers Lake CDP (part)	931	344	218	299	27	43	241	-	-	-
Salem town	9 845	3 529	2 185	3 334	338	459	2 844	26	-	26
Camp Lake CDP	3 255	1 149	717	1 133	123	133	993	-	-	-
Lake Shangrila CDP (part)	515	196	108	149	29	33	117	26	-	26
Silver Lake village	2 335	876	473	800	82	104	704	6	-	6
Somers town	8 320	3 399	1 882	2 314	268	457	1 886	739	16	723
Twin Lakes village	5 099	1 973	1 144	1 565	137	280	1 345	25	9	16
Wheatland town	3 292	1 209	725	1 083	111	164	855	-	-	-
Powers Lake CDP (part)	74	31	18	22	2	1	19	-	-	-
Kewaunee County	19 929	7 623	4 753	6 479	435	639	5 103	258	155	103
Ahnapee town	977	371	251	286	21	48	221	-	-	-
Algoma city	3 274	1 493	735	847	82	117	689	83	58	25
Carlton town	1 000	363	252	332	33	20	250	-	-	-
Casco village	571	227	137	178	13	16	154	1	-	1
Casco town	1 149	385	283	399	40	42	310	4	-	4
Franklin town	997	338	229	371	22	37	281	-	-	-
Kewaunee city	2 685	1 149	610	789	51	86	642	121	97	24
Lincoln town	957	334	233	334	23	33	268	-	-	-
Luxemburg village	1 893	719	428	650	29	67	533	42	-	42
Luxemburg town	1 402	445	344	557	21	35	431	-	-	-
Montpelier town	1 371	482	339	487	33	30	371	-	-	-
Pierce town	895	329	222	305	11	28	245	2	-	2
Red River town	1 471	528	378	501	21	43	370	5	-	5
West Kewaunee town	1 287	460	312	443	35	37	338	-	-	-
La Crosse County	101 771	41 599	20 807	28 801	2 183	8 381	24 500	5 349	1 493	3 856
Bangor village	1 386	524	335	457	30	40	396	14	-	14
Bangor town	583	216	145	178	20	24	152	-	-	-
Barre town	1 014	347	232	382	16	37	332	-	-	-
Burns town	979	349	234	308	36	52	256	-	-	-
Campbell town	4 408	1 754	1 064	1 268	111	211	1 020	2	-	2
French Island CDP	4 408	1 754	1 064	1 268	111	211	1 020	2	-	2
Farmington town	1 733	664	439	513	40	77	431	-	-	-
Greenfield town	1 538	549	385	530	23	51	455	-	-	-
Hamilton town	2 103	697	540	752	30	84	628	198	198	-
Holland town	3 042	1 014	785	1 091	64	88	933	-	-	-
Brice Prairie CDP (part)	-	-	-	-	-	-	-	-	-	-
Holmen village	6 190	2 258	1 383	2 187	114	248	1 921	10	-	10
La Crosse city	47 012	21 110	7 625	11 025	1 103	6 149	9 336	4 806	998	3 808
Medary town	1 463	530	363	473	33	64	396	-	-	-
Onalaska city	14 723	5 893	3 359	4 438	280	753	3 795	116	94	22
Onalaska town	5 210	1 777	1 345	1 796	118	174	1 522	-	-	-
Brice Prairie CDP (part)	1 804	654	450	584	38	78	507	-	-	-
Rockland village (part)	597	212	140	216	10	19	180	28	28	-
Shelby town	4 687	1 771	1 258	1 465	75	118	1 234	-	-	-
Washington town	646	228	168	221	13	16	180	92	92	-
West Salem village	4 457	1 706	1 007	1 501	67	176	1 333	83	83	-
Lafayette County	15 983	6 211	3 663	5 252	291	566	4 313	154	105	49
Argyle village	822	343	168	235	28	48	204	1	-	1
Argyle town	479	178	129	149	9	14	119	-	-	-
Belmont village	871	377	196	253	16	29	203	-	-	-
Belmont town	672	249	147	238	9	29	197	4	-	4
Benton village	976	393	216	316	13	38	258	-	-	-
Benton town	469	159	119	172	8	11	136	-	-	-
Blanchard town	261	96	69	79	5	12	70	-	-	-
Blanchardville village (part)	659	281	142	192	15	29	163	1	-	1
Cuba City city (part)	211	75	57	70	-	9	61	-	-	-
Darlington city	2 313	985	508	705	40	75	607	105	105	-
Darlington town	744	266	175	268	10	25	222	13	-	13
Elk Grove town	463	145	91	196	20	11	166	-	-	-
Fayette town	366	138	88	124	6	10	103	-	-	-
Gratiot village	252	97	53	82	7	13	70	-	-	-
Gratiot town	649	237	162	224	8	18	172	4	-	4
Hazel Green village (part)	12	5	4	3	-	-	1	-	-	-
Kendall town	320	110	74	121	4	11	93	-	-	-
Lamont town	267	94	69	91	5	8	70	-	-	-
Monticello town	148	51	33	52	5	7	40	-	-	-
New Diggings town	473	176	105	167	9	16	131	-	-	-
Seymour town	363	118	85	149	4	7	133	-	-	-
Shullsburg city	1 228	527	269	371	22	39	300	18	-	18
Shullsburg town	364	136	88	119	5	16	93	-	-	-
South Wayne village	484	203	101	149	6	25	125	-	-	-
Wayne town	496	176	119	174	9	18	137	-	-	-

Table 9. **Household Relationship and Group Quarters Population: 2000**—Con.

[For information on confidentiality protection, nonsampling error, and definitions, see text]

State County County Subdivision Place	Household population							Group quarters population		
			Relationship to householder							
	Total	House-holder	Spouse	Child	Other relatives	Non-relatives	Under 18 years, child and other relatives	Total	Institution-alized population	Non-institution-alized population
Lafayette County—Con.										
White Oak Springs town	97	35	22	33	3	4	29	-	-	-
Willow Springs town	632	230	159	218	13	12	160	-	-	-
Wiota town	892	331	215	302	12	32	250	8	-	8
Langlade County	20 484	8 452	4 792	5 860	582	798	4 922	256	223	33
Ackley town	510	202	131	137	20	20	110	-	-	-
Ainsworth town	571	255	146	128	14	28	97	-	-	-
Antigo city	8 310	3 630	1 669	2 399	227	385	2 045	250	223	27
Antigo town	1 487	550	386	455	50	46	375	-	-	-
Elcho town	1 317	613	345	265	41	53	225	-	-	-
Evergreen town	468	181	116	140	21	10	126	-	-	-
Langlade town	472	208	132	99	13	20	83	-	-	-
Neva town	994	360	262	326	26	20	277	-	-	-
Norwood town	918	332	224	314	21	27	267	-	-	-
Parrish town	108	41	29	29	4	5	23	-	-	-
Peck town	354	136	92	103	7	16	76	-	-	-
Polar town	995	354	241	340	30	30	289	-	-	-
Price town	243	92	62	74	2	13	62	-	-	-
Rolling town	1 452	512	365	474	46	55	388	-	-	-
Summit town	168	66	42	48	10	2	40	-	-	-
Upham town	689	319	194	136	20	20	109	-	-	-
Vilas town	249	97	58	81	6	7	60	-	-	-
White Lake village	329	136	73	106	5	9	90	-	-	-
Wolf River town	850	368	225	206	19	32	180	6	-	6
Lincoln County	28 788	11 721	6 842	8 438	668	1 119	7 052	853	688	165
Birch town	475	179	121	154	8	13	128	326	326	-
Bradley town	2 571	1 094	718	638	50	71	526	2	-	2
Corning town	826	299	208	263	33	23	216	-	-	-
Harding town	334	129	95	87	10	13	80	-	-	-
Harrison town	793	314	225	217	7	30	188	-	-	-
King town	842	362	248	193	20	19	154	-	-	-
Merrill city	9 786	4 183	1 973	2 951	224	455	2 487	360	224	136
Merrill town	2 976	1 125	787	901	71	92	760	3	-	3
Pine River town	1 877	673	503	605	44	52	499	-	-	-
Rock Falls town	598	231	164	160	23	20	134	-	-	-
Russell town	693	271	160	211	15	36	182	-	-	-
Schley town	909	356	226	276	18	33	211	-	-	-
Scott town	1 287	458	345	423	24	37	321	-	-	-
Skanawan town	354	141	90	108	4	11	86	-	-	-
Somo town	121	57	36	22	3	3	20	-	-	-
Tomahawk city	3 608	1 527	750	1 069	90	172	928	162	138	24
Tomahawk town	439	192	109	103	14	21	84	-	-	-
Wilson town	299	130	84	57	10	18	48	-	-	-
Manitowoc County	81 449	32 721	18 683	25 122	1 749	3 174	20 654	1 438	874	564
Cato town	1 616	548	402	572	50	44	446	-	-	-
Centerville town	713	239	170	261	27	16	205	-	-	-
Cleveland village	1 361	536	349	407	23	46	338	-	-	-
Cooperstown town	1 402	474	365	501	21	41	408	1	-	1
Eaton town	761	270	188	264	23	16	206	-	-	-
Francis Creek village	681	266	156	224	10	25	183	-	-	-
Franklin town	1 293	469	307	443	29	45	354	-	-	-
Gibson town	1 352	471	332	477	29	43	380	-	-	-
Kellnersville village	373	157	82	121	5	8	100	1	-	1
Kiel city (part)	3 127	1 287	721	981	38	100	823	2	-	2
Kossuth town	2 033	752	516	671	38	56	535	-	-	-
Liberty town	1 287	456	351	431	19	30	351	-	-	-
Manitowoc city	33 093	14 235	6 981	9 512	775	1 590	8 015	960	788	172
Manitowoc town	1 073	420	278	309	26	40	232	-	-	-
Manitowoc Rapids town	2 247	809	619	740	33	46	562	273	1	272
Maple Grove town	852	287	205	308	29	23	250	-	-	-
Maribel village	264	99	62	85	2	16	75	-	-	-
Meeme town	1 538	531	384	556	35	32	421	-	-	-
Mishicot village	1 421	582	341	439	23	36	353	1	-	1
Mishicot town	1 409	474	344	511	37	43	426	-	-	-
Newton town	2 210	795	572	737	50	56	563	31	-	31
Reedsville village	1 179	471	266	364	38	40	285	8	-	8
Rockland town	896	308	231	304	34	19	237	-	-	-
St. Nazianz village	740	296	158	243	10	33	209	9	-	9
Schleswig town	1 900	697	506	617	27	53	518	-	-	-
Two Creeks town	551	184	125	203	17	22	174	-	-	-
Two Rivers city	12 514	5 221	2 757	3 742	247	547	3 140	125	85	40
Two Rivers town	1 890	734	531	545	33	47	410	22	-	22
Valders village	944	375	209	327	6	27	271	4	-	4
Whitelaw village	729	278	175	227	15	34	184	1	-	1
Marathon County	124 091	47 702	28 580	39 799	2 981	5 029	33 044	1 743	1 069	674
Abbotsford city (part)	485	208	90	138	26	23	119	59	59	-
Athens village	1 095	443	252	348	23	29	292	-	-	-
Bergen town	615	228	178	185	14	10	139	-	-	-
Berlin town	887	313	231	303	28	12	242	-	-	-
Bern town	562	170	134	224	21	13	176	-	-	-
Bevent town	1 126	405	288	373	26	34	282	-	-	-
Birnamwood village (part)	10	3	1	6	-	-	5	-	-	-
Brighton town	611	197	145	237	11	21	194	-	-	-
Brokaw village	107	47	18	23	5	14	15	-	-	-
Cassel town	839	271	205	322	29	12	264	8	-	8
Cleveland town	1 160	396	290	390	30	54	305	-	-	-
Colby city (part)	460	199	103	123	6	29	108	-	-	-
Day town	1 023	357	254	354	32	26	262	-	-	-
Dorchester village (part)	4	1	1	2	-	-	2	-	-	-
Easton town	1 062	383	286	346	27	20	275	-	-	-
Eau Pleine town	750	275	193	251	16	15	205	-	-	-
Edgar village	1 386	542	313	451	28	52	365	-	-	-
Elderon village	189	77	45	57	3	7	47	-	-	-

Table 9. **Household Relationship and Group Quarters Population: 2000**—Con.

[For information on confidentiality protection, nonsampling error, and definitions, see text]

State County County Subdivision Place	Household population							Group quarters population		
			Relationship to householder							
	Total	House-holder	Spouse	Child	Other relatives	Non-relatives	Under 18 years, child and other relatives	Total	Institution-alized population	Non-institution-alized population
Marathon County—Con.										
Elderon town	567	224	147	172	10	14	137	-	-	-
Emmet town	842	269	200	315	38	20	255	-	-	-
Fenwood village	174	61	41	66	2	4	44	-	-	-
Frankfort town	651	213	161	248	12	17	187	-	-	-
Franzen town	505	193	130	162	7	13	136	-	-	-
Green Valley town	514	192	134	161	15	12	115	-	-	-
Guenther town	302	114	71	91	15	11	72	-	-	-
Halsey town	645	192	146	263	30	14	214	-	-	-
Hamburg town	910	285	220	356	24	25	300	-	-	-
Harrison town	418	143	98	152	16	9	124	-	-	-
Hatley village	476	185	114	142	6	29	119	-	-	-
Hewitt town	545	195	141	160	27	22	128	-	-	-
Holton town	907	297	216	356	15	23	293	-	-	-
Hull town	773	256	190	287	16	24	231	-	-	-
Johnson town	993	299	217	410	34	33	346	-	-	-
Knowlton town	1 688	657	458	464	43	66	369	-	-	-
Kronenwetter town	5 328	1 884	1 363	1 800	102	179	1 496	41	15	26
Evergreen CDP	3 570	1 228	895	1 262	54	131	1 081	41	15	26
McMillan town	1 790	611	478	643	28	30	532	-	-	-
Maine town	2 407	842	647	799	58	61	627	-	-	-
Marathon town	1 085	365	285	395	26	14	318	-	-	-
Marathon City village	1 630	632	391	549	20	38	432	10	-	10
Marshfield city (part)	417	181	104	105	3	24	84	-	-	-
Mosinee city	4 035	1 635	883	1 269	71	177	1 042	28	-	28
Mosinee town	2 146	760	551	695	48	92	583	-	-	-
Norrie town	963	342	239	317	29	36	271	4	4	-
Plover town	686	229	164	249	28	16	220	-	-	-
Reid town	1 191	434	303	390	26	38	313	-	-	-
Rib Falls town	907	302	229	325	29	22	255	-	-	-
Rib Mountain town	7 485	2 697	2 033	2 447	114	194	2 071	71	19	52
Rib Mountain CDP (part)	5 935	2 192	1 626	1 867	96	154	1 569	71	19	52
Rietbrock town	927	289	217	373	20	28	290	-	-	-
Ringle town	1 408	473	363	494	35	43	399	-	-	-
Rothschild village	4 925	1 922	1 205	1 526	101	171	1 288	45	-	45
Schofield city	2 117	965	422	554	53	123	447	-	-	-
Spencer village	1 932	800	435	590	32	75	490	-	-	-
Spencer town	1 341	475	320	470	21	55	388	-	-	-
Stettin town	2 191	805	595	669	53	69	534	-	-	-
Rib Mountain CDP (part)	53	19	10	19	1	4	17	-	-	-
Stratford village	1 507	603	348	477	25	54	409	16	-	16
Texas town	1 703	608	433	568	56	38	422	-	-	-
Unity village (part)	205	85	49	58	6	7	52	-	-	-
Wausau city	37 136	15 678	7 314	11 087	1 022	2 035	9 479	1 290	847	443
Wausau town	2 202	796	596	698	51	61	532	12	-	12
Weston village	11 920	4 572	2 585	3 892	262	609	3 381	159	125	34
Weston town	514	179	139	171	12	13	138	-	-	-
Wien town	712	248	178	251	15	20	184	-	-	-
Marinette County	41 916	17 585	9 922	11 889	897	1 623	9 914	1 468	540	928
Amberg town	854	395	201	193	34	31	161	-	-	-
Athelstane town	601	270	147	135	25	24	106	-	-	-
Beaver town	1 123	444	269	319	39	52	259	-	-	-
Beecher town	783	334	200	183	29	37	170	-	-	-
Coleman village	715	316	162	198	9	30	165	1	-	1
Crivitz village	905	406	180	258	17	44	224	93	93	-
Dunbar town	695	274	180	194	16	31	174	608	-	608
Goodman town	820	360	218	181	20	41	150	-	-	-
Grover town	1 726	633	448	565	39	41	454	3	-	3
Lake town	1 064	418	279	311	25	31	243	-	-	-
Marinette city	11 400	5 095	2 264	3 293	207	541	2 715	349	141	208
Middle Inlet town	831	366	219	191	25	30	154	-	-	-
Niagara city	1 818	760	385	575	35	63	497	62	-	62
Niagara town	924	348	237	299	14	26	263	-	-	-
Pembine town	1 036	429	253	287	31	36	250	-	-	-
Peshtigo city	3 139	1 315	721	923	47	133	797	218	189	29
Peshtigo town	3 696	1 416	1 028	1 080	75	97	883	123	117	6
Porterfield town	1 991	770	531	585	38	67	481	-	-	-
Pound village	355	149	72	113	5	16	94	-	-	-
Pound town	1 367	499	347	460	27	34	382	-	-	-
Silver Cliff town	529	216	150	144	10	9	121	-	-	-
Stephenson town	3 055	1 369	821	674	66	125	545	10	-	10
Wagner town	722	283	193	218	13	15	182	-	-	-
Wausaukee village	571	251	108	177	11	24	146	1	-	1
Wausaukee town	1 196	469	309	333	40	45	298	-	-	-
Marquette County	14 397	5 986	3 516	3 804	432	659	3 219	1 435	1 366	69
Buffalo town	1 085	412	252	321	38	62	262	-	-	-
Crystal Lake town	513	231	154	86	12	30	75	-	-	-
Douglas town	768	301	188	203	40	36	179	-	-	-
Endeavor village	440	153	79	173	18	17	152	-	-	-
Harris town	729	294	188	194	17	36	163	-	-	-
Mecan town	726	321	196	153	25	31	120	-	-	-
Montello city	1 327	591	281	376	25	54	321	70	63	7
Montello town	1 022	443	263	253	25	38	211	21	-	21
Moundville town	563	209	133	177	13	31	151	11	11	-
Neshkoro village	429	185	108	107	16	13	92	24	-	24
Neshkoro town	595	258	183	125	14	15	105	-	-	-
Newton town	550	215	135	156	23	21	119	-	-	-
Oxford village	536	223	107	171	10	25	146	-	-	-
Oxford town	859	337	218	231	24	49	205	-	-	-
Packwaukee town	1 284	563	320	286	61	54	245	1 290	1 277	13
Shields town	456	194	116	99	13	34	80	-	-	-
Springfield town	628	273	172	157	14	12	124	-	-	-
Westfield village	1 202	504	235	373	29	61	327	15	15	-
Westfield town	685	279	188	163	15	40	142	4	-	4

Table 9. **Household Relationship and Group Quarters Population: 2000**—Con.

[For information on confidentiality protection, nonsampling error, and definitions, see text]

State County County Subdivision Place	Household population							Group quarters population		
			Relationship to householder							
	Total	House-holder	Spouse	Child	Other relatives	Non-relatives	Under 18 years, child and other relatives	Total	Institution-alized population	Non-institution-alized population
Menominee County	4 510	1 345	572	1 768	496	329	1 711	52	35	17
Menominee town	4 510	1 345	572	1 768	496	329	1 711	52	35	17
Keshena CDP	1 358	353	110	629	169	97	625	36	35	1
Legend Lake CDP	1 533	538	280	494	109	112	446	-	-	-
Middle Village CDP (part)	44	13	5	13	11	2	15	-	-	-
Neopit CDP	824	226	77	344	113	64	339	15	-	15
Zoar CDP	124	29	15	54	13	13	51	-	-	-
Milwaukee County	916 054	377 729	147 500	279 565	52 302	58 958	240 232	24 110	12 169	11 941
Bayside village (part)	4 244	1 732	1 163	1 212	76	61	1 014	171	163	8
Brown Deer village	11 669	5 134	2 709	3 030	344	452	2 332	501	439	62
Cudahy city	18 314	7 888	3 673	5 258	587	908	4 140	115	-	115
Fox Point village	6 749	2 825	1 763	1 955	114	92	1 672	263	-	263
Franklin city	27 391	10 602	6 699	8 532	668	890	6 773	2 103	1 879	224
Glendale city	12 711	5 772	2 887	3 295	277	480	2 562	656	572	84
Greendale village	14 283	6 011	3 517	4 037	353	365	3 188	122	91	31
Greenfield city	34 554	15 697	7 428	8 614	1 115	1 700	6 578	922	606	316
Hales Corners village	7 657	3 260	1 755	2 188	165	289	1 694	108	-	108
Milwaukee city (part)	580 571	232 188	74 794	185 538	43 532	44 519	164 694	16 403	6 464	9 939
Oak Creek city	28 357	11 239	6 337	8 687	758	1 336	6 997	99	19	80
River Hills village	1 631	590	459	485	56	41	398	-	-	-
St. Francis city	8 530	4 050	1 660	2 158	247	415	1 630	132	35	97
Shorewood village	13 593	6 539	2 670	3 341	225	818	2 872	170	169	1
South Milwaukee city	20 852	8 694	4 333	6 255	638	932	4 993	404	303	101
Wauwatosa city	46 288	20 388	10 193	13 047	925	1 735	10 791	983	833	150
West Allis city	60 332	27 604	11 361	16 214	1 874	3 279	12 918	922	596	326
West Milwaukee village	4 184	2 059	567	1 018	162	378	842	17	-	17
Whitefish Bay village	14 144	5 457	3 532	4 701	186	268	4 144	19	-	19
Monroe County	40 000	15 399	8 734	12 948	1 087	1 832	11 177	899	680	219
Adrian town	682	231	165	260	11	15	214	-	-	-
Angelo town	1 265	465	303	411	29	57	346	3	-	3
Byron town	1 394	501	321	450	58	64	412	-	-	-
Cashton village	999	415	217	307	18	42	268	6	-	6
Clifton town	693	191	147	325	16	14	277	-	-	-
Glendale town	579	216	154	177	15	17	146	-	-	-
Grant town	470	173	111	144	23	19	122	13	-	13
Greenfield town	624	236	179	189	15	5	168	2	-	2
Jefferson town	800	227	169	369	15	20	319	-	-	-
Kendall village	466	200	106	137	6	17	112	3	-	3
Lafayette town	268	106	68	78	8	8	68	50	-	50
La Grange town	1 761	641	464	558	39	59	474	-	-	-
Leon town	858	301	218	302	15	22	246	-	-	-
Lincoln town	827	318	198	270	18	23	231	-	-	-
Little Falls town	1 326	506	335	410	30	45	347	8	-	8
Melvina village	93	38	18	33	2	2	31	-	-	-
New Lyme town	141	57	39	33	1	11	26	-	-	-
Norwalk village	653	219	111	203	50	70	184	-	-	-
Oakdale village	297	112	53	84	14	34	79	-	-	-
Oakdale town	679	233	177	231	13	25	197	-	-	-
Portland town	686	249	164	224	26	23	194	-	-	-
Ridgeville town	491	159	108	191	14	19	150	-	-	-
Rockland village (part)	3	1	1	1	-	-	-	-	-	-
Scott town	117	41	27	37	7	5	33	-	-	-
Sheldon town	682	190	138	321	15	18	278	-	-	-
Sparta city	8 409	3 583	1 598	2 487	208	533	2 146	239	202	37
Sparta town	2 607	925	666	849	65	102	700	143	143	-
Tomah city	7 987	3 451	1 559	2 348	212	417	2 098	432	335	97
Tomah town	1 194	428	302	396	35	33	343	-	-	-
Warrens village	286	113	54	93	10	16	74	-	-	-
Wellington town	544	185	136	193	21	9	177	-	-	-
Wells town	529	180	124	189	14	22	149	-	-	-
Wilton village	519	214	85	165	17	38	140	-	-	-
Wilton town	925	238	187	441	35	24	387	-	-	-
Wyeville village	146	56	32	42	12	4	41	-	-	-
Oconto County	35 276	13 979	8 479	10 561	769	1 488	8 893	358	290	68
Abrams town	1 751	652	431	559	29	80	448	6	-	6
Bagley town	333	136	84	95	5	13	76	-	-	-
Brazeau town	1 408	602	383	353	30	40	291	-	-	-
Breed town	657	268	174	183	13	19	158	-	-	-
Chase town	2 082	683	509	782	40	68	679	-	-	-
Doty town	249	120	81	35	4	9	28	-	-	-
Gillett city	1 225	515	257	371	36	46	331	31	31	-
Gillett town	1 085	404	280	347	21	33	279	-	-	-
How town	563	207	142	186	14	14	158	-	-	-
Lakewood town	875	399	254	177	19	26	161	-	-	-
Lena village	510	216	96	149	16	33	130	-	-	-
Lena town	761	289	183	245	21	23	204	8	-	8
Little River town	1 065	407	251	343	18	46	280	-	-	-
Little Suamico town	3 877	1 358	965	1 323	79	152	1 135	-	-	-
Maple Valley town	670	267	175	195	9	24	156	-	-	-
Morgan town	882	321	224	291	16	30	230	-	-	-
Mountain town	860	380	210	204	22	44	178	-	-	-
Oconto city	4 557	1 870	918	1 407	105	257	1 176	151	106	45
Oconto town	1 251	454	312	414	30	41	351	-	-	-
Oconto Falls city	2 738	1 166	543	819	56	154	720	105	100	5
Oconto Falls town	1 139	434	289	344	27	45	277	-	-	-
Pensaukee town	1 214	471	301	356	31	55	279	-	-	-
Pulaski village (part)	2	1	1	-	-	-	-	-	-	-
Riverview town	829	415	247	113	17	37	88	-	-	-
Spruce town	871	349	216	251	23	32	213	-	-	-
Stiles town	1 465	578	360	430	34	63	375	-	-	-
Suring village	548	252	110	148	10	28	130	57	53	4
Townsend town	963	436	277	188	23	39	155	-	-	-
Underhill town	846	329	206	253	21	37	207	-	-	-

Table 9. **Household Relationship and Group Quarters Population: 2000**—Con.

[For information on confidentiality protection, nonsampling error, and definitions, see text]

State County County Subdivision Place	Household population							Group quarters population		
			Relationship to householder							
	Total	House-holder	Spouse	Child	Other relatives	Non-relatives	Under 18 years, child and other relatives	Total	Institution-alized population	Non-institution-alized population
Oneida County	35 868	15 333	8 867	9 309	878	1 481	7 947	908	782	126
Cassian town	962	402	283	230	21	26	185	-	-	-
Crescent town	2 067	797	523	612	50	85	514	4	-	4
Enterprise town	274	124	81	55	7	7	48	-	-	-
Hazelhurst town	1 267	528	381	307	16	35	256	-	-	-
Lake Tomahawk town	1 036	475	273	215	22	51	182	124	124	-
Little Rice town	314	138	83	72	7	14	55	-	-	-
Lynne town	210	92	59	43	8	8	35	-	-	-
Minocqua town	4 853	2 189	1 314	1 103	89	158	940	6	-	6
Monico town	364	128	81	124	17	14	116	-	-	-
Newbold town	2 710	1 114	746	694	46	110	603	-	-	-
Nokomis town	1 363	556	385	348	35	39	308	-	-	-
Pelican town	2 902	1 167	696	836	86	117	716	-	-	-
Piehl town	93	39	22	27	2	3	19	-	-	-
Pine Lake town	2 605	1 063	656	706	60	120	591	115	102	13
Rhinelander city	7 177	3 214	1 325	2 020	197	421	1 737	558	463	95
Schoepke town	352	156	92	79	14	11	64	-	-	-
Stella town	625	236	159	178	21	31	146	8	-	8
Sugar Camp town	1 781	708	468	475	65	65	410	-	-	-
Three Lakes town	2 307	1 031	591	551	59	75	473	32	32	-
Woodboro town	685	310	194	150	6	25	125	-	-	-
Woodruff town	1 921	866	455	484	50	66	424	61	61	-
Outagamie County	157 718	60 530	35 622	51 676	3 133	6 757	43 765	3 253	1 626	1 627
Appleton city (part)	55 936	22 609	11 866	17 485	1 254	2 722	15 124	2 365	1 035	1 330
Bear Creek village	414	155	79	144	12	24	114	1	-	1
Black Creek village	1 192	485	267	363	17	60	288	-	-	-
Black Creek town	1 268	445	314	431	30	48	326	-	-	-
Bovina town	1 094	386	280	367	24	37	297	36	17	19
Buchanan town	5 782	1 846	1 488	2 265	39	144	2 009	45	-	45
Center town	3 163	1 095	848	1 096	57	67	849	-	-	-
Cicero town	1 092	370	275	381	30	36	316	-	-	-
Combined Locks village	2 420	884	643	784	47	62	663	2	-	2
Dale town	2 288	785	621	784	47	51	682	-	-	-
Deer Creek town	682	237	165	242	21	17	186	-	-	-
Ellington town	2 535	847	642	944	48	54	785	-	-	-
Freedom town	5 240	1 833	1 283	1 878	80	166	1 551	1	-	1
Grand Chute town	18 077	7 586	4 039	4 992	344	1 116	4 251	315	215	100
Greenville town	6 825	2 301	1 734	2 500	101	189	2 199	19	-	19
Hortonia town	1 025	362	276	345	12	30	284	38	-	38
Hortonville village	2 354	871	527	827	47	82	693	3	-	3
Howard village (part)	-	-	-	-	-	-	-	-	-	-
Kaukauna city	12 785	4 971	2 735	4 281	234	564	3 544	198	152	46
Kaukauna town	1 116	370	281	428	11	26	355	26	26	-
Kimberly village	6 138	2 507	1 410	1 920	92	209	1 567	8	-	8
Liberty town	816	267	215	294	26	14	256	18	18	-
Little Chute village	10 393	3 878	2 317	3 617	159	422	3 005	83	73	10
Maine town	831	304	198	259	34	36	208	-	-	-
Maple Creek town	687	234	162	234	30	27	198	-	-	-
New London city (part)	1 467	632	284	439	24	88	364	-	-	-
Nichols village	307	122	52	105	9	19	92	-	-	-
Oneida town	4 001	1 267	817	1 578	187	152	1 311	-	-	-
Oneida CDP (part)	585	176	100	255	26	28	214	-	-	-
Osborn town	1 029	334	248	380	22	45	319	-	-	-
Seymour city	3 240	1 305	687	1 068	44	136	920	95	90	5
Seymour town	1 216	406	311	460	16	23	370	-	-	-
Shiocton village	954	376	195	295	22	66	254	-	-	-
Vandenbroek town	1 351	460	363	490	13	25	385	-	-	-
Ozaukee County	80 558	30 857	20 244	25 955	1 405	2 097	21 695	1 759	648	1 111
Bayside village (part)	103	37	28	31	4	3	30	-	-	-
Belgium village	1 657	582	395	603	28	49	524	21	-	21
Belgium town	1 513	547	365	509	51	41	401	-	-	-
Cedarburg city	10 854	4 432	2 596	3 470	132	224	2 951	54	14	40
Cedarburg town	5 550	1 896	1 565	1 935	77	77	1 609	194	194	-
Fredonia village	1 934	701	439	696	26	72	565	-	-	-
Fredonia town	2 060	727	537	692	46	58	533	843	-	843
Grafton village	10 284	4 048	2 486	3 235	206	309	2 692	28	-	28
Grafton town	4 132	1 569	1 122	1 239	91	111	1 013	-	-	-
Mequon city	21 588	7 861	5 883	7 121	362	361	6 077	235	158	77
Newburg village (part)	92	42	16	23	2	9	20	-	-	-
Port Washington city	10 095	4 071	2 304	3 127	178	415	2 642	372	282	90
Port Washington town	1 627	636	398	519	28	46	418	4	-	4
Saukville village	4 060	1 583	874	1 345	70	188	1 091	8	-	8
Saukville town	1 755	622	474	575	44	40	461	-	-	-
Thiensville village	3 254	1 503	762	835	60	94	668	-	-	-
Pepin County	7 094	2 759	1 653	2 334	142	206	1 888	119	114	5
Albany town	620	180	142	282	7	9	232	-	-	-
Durand city	1 900	829	411	575	27	58	483	68	63	5
Durand town	694	237	166	265	12	14	223	-	-	-
Frankfort town	362	136	80	113	13	20	79	-	-	-
Lima town	716	221	167	285	25	18	224	-	-	-
Pepin village	827	381	199	197	24	26	152	51	51	-
Pepin town	580	232	147	172	14	15	144	-	-	-
Stockholm village	97	48	27	19	-	3	15	-	-	-
Stockholm town	75	35	22	14	1	3	13	-	-	-
Waterville town	859	331	195	288	14	31	218	-	-	-
Waubeek town	364	129	97	124	5	9	105	-	-	-
Pierce County	34 456	13 015	7 566	10 669	725	2 481	8 851	2 348	291	2 057
Bay City village	465	187	94	123	16	45	103	-	-	-
Clifton town	1 657	543	425	601	37	51	510	-	-	-
Diamond Bluff town	479	184	119	139	13	24	109	-	-	-
Ellsworth village	2 786	1 169	590	863	44	120	711	123	89	34
Ellsworth town	1 064	380	258	360	18	48	293	-	-	-
Elmwood village	787	343	178	225	12	29	184	54	54	-

Table 9. **Household Relationship and Group Quarters Population: 2000**—Con.

[For information on confidentiality protection, nonsampling error, and definitions, see text]

State County County Subdivision Place	Household population							Group quarters population		
			Relationship to householder							
	Total	House-holder	Spouse	Child	Other relatives	Non-relatives	Under 18 years, child and other relatives	Total	Institution-alized population	Non-institution-alized population
Pierce County—Con.										
El Paso town	690	233	155	261	21	20	201	-	-	-
Gilman town	772	283	206	245	24	14	201	-	-	-
Hartland town	814	295	207	272	12	28	216	-	-	-
Isabelle town	315	113	70	105	6	21	85	-	-	-
Maiden Rock village	121	54	17	33	3	14	28	-	-	-
Maiden Rock town	589	220	153	179	18	19	149	-	-	-
Martell town	1 070	382	264	346	36	42	290	-	-	-
Oak Grove town	1 522	498	384	566	28	46	480	-	-	-
Plum City village	527	216	121	163	11	16	146	47	39	8
Prescott city	3 704	1 432	810	1 201	78	183	977	60	50	10
River Falls city (part)	8 248	3 290	1 382	2 020	168	1 388	1 744	1 994	-	1 994
River Falls town	2 298	802	554	791	32	119	646	6	-	6
Rock Elm town	504	178	116	178	7	25	135	-	-	-
Salem town	505	173	128	168	20	16	139	-	-	-
Spring Lake town	550	191	139	194	6	20	153	-	-	-
Spring Valley village (part)	1 128	458	234	365	17	54	316	59	59	-
Trenton town	1 737	647	441	520	49	80	435	-	-	-
Trimbelle town	1 506	532	379	526	27	42	415	5	-	5
Union town	618	212	142	225	22	17	185	-	-	-
Polk County	40 734	16 254	9 454	12 353	934	1 739	10 556	585	538	47
Alden town	2 615	973	646	840	50	106	691	-	-	-
Amery city	2 669	1 231	579	696	51	112	617	176	170	6
Apple River town	1 066	418	261	319	18	50	274	1	-	1
Balsam Lake village	900	428	212	183	34	43	167	50	47	3
Balsam Lake town	1 379	529	344	415	32	59	365	5	-	5
Beaver town	753	304	184	209	23	33	178	-	-	-
Black Brook town	1 208	419	281	438	21	49	370	-	-	-
Bone Lake town	710	264	189	218	15	24	185	-	-	-
Centuria village	842	343	169	264	25	41	233	23	-	23
Clam Falls town	547	237	141	143	9	17	106	-	-	-
Clayton village	507	199	84	168	19	37	155	-	-	-
Clayton town	912	360	226	270	15	41	229	-	-	-
Clear Lake village	1 042	453	211	295	27	56	249	9	-	9
Clear Lake town	800	276	193	279	17	35	226	-	-	-
Dresser village	732	302	167	214	14	35	189	-	-	-
Eureka town	1 338	503	318	398	50	69	348	-	-	-
Farmington town	1 625	525	375	624	45	56	522	-	-	-
Frederic village	1 152	536	220	315	35	46	272	110	110	-
Garfield town	1 443	529	373	457	27	57	391	-	-	-
Georgetown town	1 004	433	247	256	27	41	223	-	-	-
Johnstown town	520	203	116	158	29	14	136	-	-	-
Laketown town	918	350	231	277	25	35	225	-	-	-
Lincoln town	2 304	864	592	701	64	83	581	-	-	-
Lorain town	328	117	78	108	15	10	91	-	-	-
Luck village	1 134	500	248	316	14	56	285	76	76	-
Luck town	881	339	221	271	24	26	237	-	-	-
McKinley town	328	130	84	99	8	7	78	-	-	-
Milltown village	888	420	162	228	23	55	194	-	-	-
Milltown town	1 146	441	297	341	15	52	288	-	-	-
Osceola village	2 382	1 002	450	743	44	143	654	39	39	-
Osceola town	2 085	744	516	723	35	67	622	-	-	-
St. Croix Falls city	1 937	872	412	555	22	76	481	96	96	-
St. Croix Falls town	1 119	420	267	357	28	47	289	-	-	-
Sterling town	724	280	165	220	16	43	192	-	-	-
Turtle Lake village (part)	65	25	13	24	1	2	23	-	-	-
West Sweden town	731	285	182	231	17	16	190	-	-	-
Portage County	63 641	25 040	13 808	19 033	1 277	4 483	15 800	3 541	444	3 097
Alban town	897	325	212	306	27	27	244	-	-	-
Almond village	459	189	92	145	15	18	119	-	-	-
Almond town	679	256	180	209	12	22	177	-	-	-
Amherst village	964	395	198	312	28	31	282	-	-	-
Amherst town	1 381	494	349	469	30	39	367	54	2	52
Amherst Junction village	305	109	61	104	8	23	90	-	-	-
Belmont town	619	240	149	169	25	36	143	4	-	4
Buena Vista town	1 187	418	276	412	21	60	321	-	-	-
Carson town	1 299	475	323	419	35	47	330	-	-	-
Dewey town	975	356	251	317	18	33	232	-	-	-
Eau Pleine town	931	344	239	296	18	34	239	-	-	-
Grant town	2 020	726	513	657	53	71	566	-	-	-
Hull town	5 485	1 988	1 435	1 819	76	167	1 492	8	-	8
Junction City village	440	169	77	151	12	31	126	-	-	-
Lanark town	1 447	546	361	454	35	51	394	2	-	2
Linwood town	1 111	388	285	386	24	28	301	-	-	-
Milladore village (part)	-	-	-	-	-	-	-	-	-	-
Nelsonville village	191	72	48	58	5	8	53	-	-	-
New Hope town	736	278	189	234	16	19	188	-	-	-
Park Ridge village	488	211	133	132	6	6	100	-	-	-
Pine Grove town	904	333	198	317	21	35	253	-	-	-
Plover village	10 475	3 985	2 386	3 468	142	494	2 994	45	28	17
Plover town	2 415	861	640	814	32	68	660	-	-	-
Rosholt village	518	198	98	180	22	20	156	-	-	-
Sharon town	1 936	705	492	617	55	67	464	-	-	-
Stevens Point city	21 286	9 305	3 517	5 133	442	2 889	4 336	3 265	275	2 990
Stockton town	2 896	984	718	1 027	65	102	827	-	-	-
Whiting village	1 597	690	388	428	34	57	346	163	139	24
Price County	15 549	6 564	3 710	4 370	372	533	3 702	273	254	19
Catawba village	149	68	33	38	5	5	27	-	-	-
Catawba town	283	109	63	88	12	11	82	-	-	-
Eisenstein town	669	272	177	178	15	27	149	-	-	-
Elk town	1 183	502	336	308	9	28	252	-	-	-
Emery town	325	125	77	103	13	7	82	-	-	-
Fifield town	989	436	251	234	35	33	204	-	-	-
Flambeau town	535	207	127	179	9	13	148	-	-	-

Table 9. **Household Relationship and Group Quarters Population: 2000**—Con.

[For information on confidentiality protection, nonsampling error, and definitions, see text]

State County County Subdivision Place	Household population							Group quarters population		
			Relationship to householder							
	Total	House-holder	Spouse	Child	Other relatives	Non-relatives	Under 18 years, child and other relatives	Total	Institution-alized population	Non-institution-alized population
Price County—Con.										
Georgetown town	164	65	39	46	5	9	35	-	-	-
Hackett town	202	78	46	66	7	5	54	-	-	-
Harmony town	211	96	61	43	7	4	39	-	-	-
Hill town	364	138	88	105	10	23	91	-	-	-
Kennan village	171	67	43	52	9	-	41	-	-	-
Kennan town	378	129	95	134	17	3	116	-	-	-
Knox town	399	173	96	97	19	14	83	-	-	-
Lake town	1 319	531	351	370	37	30	311	-	-	-
Ogema town	882	349	209	266	22	36	231	-	-	-
Park Falls city	2 650	1 185	558	740	53	114	634	143	138	5
Phillips city	1 546	721	287	431	29	78	368	129	116	13
Prentice village	626	285	130	179	10	22	156	-	-	-
Prentice town	479	196	124	126	15	18	112	-	-	-
Spirit town	315	133	82	80	9	11	66	-	-	-
Worcester town	1 710	699	437	507	25	42	421	1	-	1
Racine County	183 360	70 819	38 253	58 504	7 565	8 219	49 556	5 471	3 658	1 813
Burlington city (part)	9 687	3 838	2 026	3 166	239	418	2 708	249	190	59
Burlington town	6 313	2 354	1 533	1 967	218	241	1 615	71	-	71
Bohners Lake CDP	1 952	704	453	640	75	80	547	-	-	-
Browns Lake CDP	1 869	745	458	536	52	78	437	64	-	64
Caledonia town	23 158	8 549	5 929	7 386	590	704	6 045	456	1	455
Franksville CDP (part)	1 573	568	414	509	38	44	438	-	-	-
Dover town	3 244	1 193	747	1 066	89	149	897	664	138	526
Eagle Lake CDP	1 320	483	286	450	34	67	378	-	-	-
Elmwood Park village	474	200	134	118	7	15	83	-	-	-
Mount Pleasant town	22 714	9 453	5 513	6 355	678	715	5 074	428	315	113
Franksville CDP (part)	216	83	52	64	8	9	53	-	-	-
North Bay village	260	91	73	94	1	1	82	-	-	-
Norway town	7 590	2 641	1 889	2 617	192	251	2 186	10	-	10
Wind Lake CDP	5 201	1 817	1 282	1 805	121	176	1 500	1	-	1
Racine city	79 983	31 449	13 271	25 974	4 726	4 563	22 720	1 872	1 541	331
Raymond town	3 505	1 245	879	1 141	132	108	923	11	-	11
Rochester village	1 149	410	253	409	21	56	337	-	-	-
Rochester town	2 254	782	573	768	47	84	630	-	-	-
Sturtevant village	3 874	1 477	798	1 250	136	213	1 024	1 413	1 405	8
Union Grove village	4 235	1 631	864	1 411	125	204	1 215	87	64	23
Waterford village	4 039	1 561	934	1 298	83	163	1 127	9	-	9
Waterford town	5 938	2 086	1 487	1 986	162	217	1 668	-	-	-
Waterford North CDP	4 761	1 688	1 195	1 584	117	177	1 341	-	-	-
Wind Point village	1 853	736	554	513	24	26	433	-	-	-
Yorkville town	3 090	1 123	796	985	95	91	789	201	4	197
Richland County	17 622	7 118	4 009	5 339	390	766	4 411	302	165	137
Akan town	432	158	104	143	15	12	119	12	-	12
Bloom town	487	190	114	148	9	26	106	-	-	-
Boaz village	137	64	29	35	2	7	29	-	-	-
Buena Vista town	1 575	600	377	489	41	68	409	-	-	-
Cazenovia village (part)	326	145	76	85	2	18	69	-	-	-
Dayton town	715	269	179	231	12	24	188	8	-	8
Eagle town	593	223	145	187	12	26	154	-	-	-
Forest town	390	139	100	126	10	15	106	-	-	-
Henrietta town	479	196	124	124	17	18	108	-	-	-
Ithaca town	648	249	168	192	20	19	162	-	-	-
Lone Rock village	929	393	181	280	9	66	241	-	-	-
Marshall town	600	211	149	215	11	14	179	-	-	-
Orion town	628	233	152	204	17	22	164	-	-	-
Richland town	1 265	476	315	403	27	44	325	99	99	-
Richland Center city	4 935	2 296	955	1 317	85	282	1 079	179	66	113
Richwood town	618	238	145	191	25	19	160	-	-	-
Rockbridge town	721	263	184	239	15	20	214	-	-	-
Sylvan town	547	183	134	200	20	10	166	-	-	-
Viola village (part)	422	187	95	107	13	20	83	-	-	-
Westford town	594	191	142	235	11	15	188	-	-	-
Willow town	489	182	119	156	16	16	134	4	-	4
Yuba village	92	32	22	32	1	5	28	-	-	-
Rock County	148 837	58 617	31 381	45 598	5 111	8 130	39 072	3 470	1 802	1 668
Avon town	586	204	149	196	12	25	164	-	-	-
Beloit city	34 365	13 370	5 956	10 824	1 912	2 303	9 556	1 410	349	1 061
Beloit town	7 026	2 814	1 703	1 956	248	305	1 583	12	-	12
Bradford town	1 007	379	240	306	41	41	260	-	-	-
Center town	999	374	264	301	31	29	249	6	-	6
Clinton village	2 084	771	424	748	55	86	630	78	58	20
Clinton town	893	308	218	302	27	38	235	-	-	-
Edgerton city (part)	4 830	1 944	973	1 465	161	287	1 267	61	61	-
Evansville city	3 929	1 563	814	1 287	78	187	1 134	110	79	31
Footville village	782	310	173	241	26	32	191	6	6	-
Fulton town	3 158	1 229	823	914	70	122	732	-	-	-
Harmony town	2 341	787	635	828	47	44	685	10	-	10
Janesville city	58 577	23 894	12 213	17 525	1 614	3 331	15 095	921	512	409
Janesville town	3 041	1 137	824	916	58	106	768	709	702	7
Johnstown town	802	289	201	256	23	33	213	-	-	-
La Prairie town	929	342	228	283	32	44	243	-	-	-
Lima town	1 299	472	323	383	51	70	320	13	-	13
Magnolia town	845	297	193	299	18	38	255	9	-	9
Milton city	5 104	2 034	1 075	1 619	124	252	1 373	28	-	28
Milton town	2 836	1 061	698	887	76	114	734	8	-	8
Newark town	1 557	566	427	452	61	51	381	14	-	14
Orfordville village	1 263	455	271	441	31	65	388	9	-	9
Plymouth town	1 250	441	313	387	54	55	323	20	-	20
Porter town	925	340	235	283	22	45	226	-	-	-
Rock town	3 292	1 304	712	937	97	242	776	46	35	11
Spring Valley town	813	282	200	280	23	28	226	-	-	-
Turtle town	2 444	957	632	701	73	81	565	-	-	-
Union town	1 860	693	464	581	46	76	500	-	-	-

Table 9. **Household Relationship and Group Quarters Population: 2000**—Con.

[For information on confidentiality protection, nonsampling error, and definitions, see text]

State County County Subdivision Place	Household population							Group quarters population		
			Relationship to householder							
	Total	House-holder	Spouse	Child	Other relatives	Non-relatives	Under 18 years, child and other relatives	Total	Institution-alized population	Non-institution-alized population
Rusk County	14 942	6 095	3 407	4 341	434	665	3 675	405	185	220
Atlanta town	627	226	150	206	12	33	177	-	-	-
Big Bend town	402	184	102	87	10	19	64	-	-	-
Big Falls town	107	43	26	28	1	9	17	-	-	-
Bruce village	787	384	166	181	21	35	157	-	-	-
Cedar Rapids town	37	11	6	17	1	2	13	-	-	-
Conrath village	98	36	20	35	3	4	31	-	-	-
Dewey town	523	209	132	155	15	12	132	-	-	-
Flambeau town	1 067	398	261	346	20	42	277	-	-	-
Glen Flora village	93	44	17	24	4	4	19	-	-	-
Grant town	767	293	192	234	21	27	205	-	-	-
Grow town	473	160	105	191	8	9	157	-	-	-
Hawkins village	317	138	78	77	10	14	61	-	-	-
Hawkins town	170	66	48	43	6	7	32	-	-	-
Hubbard town	168	69	45	41	4	9	32	-	-	-
Ingram village	76	32	16	25	1	2	21	-	-	-
Ladysmith city	3 529	1 570	682	992	89	196	867	403	185	218
Lawrence town	240	90	49	80	10	11	71	-	-	-
Marshall town	683	210	141	285	23	24	258	-	-	-
Murry town	275	116	68	66	13	12	57	-	-	-
Richland town	206	71	45	68	11	11	53	-	-	-
Rusk town	475	204	134	115	11	11	99	-	-	-
Sheldon village	256	114	48	75	2	17	62	-	-	-
South Fork town	120	51	35	26	3	5	19	-	-	-
Strickland town	300	113	70	79	25	13	63	-	-	-
Stubbs town	587	226	147	167	19	28	137	-	-	-
Thornapple town	811	312	206	231	25	37	205	-	-	-
Tony village	103	43	21	30	5	4	25	2	-	2
True town	291	107	69	95	10	10	71	-	-	-
Washington town	312	134	91	58	15	14	49	-	-	-
Weyerhaeuser village	353	172	73	81	16	11	71	-	-	-
Wilkinson town	66	24	13	23	1	5	22	-	-	-
Willard town	539	215	130	152	14	28	128	-	-	-
Wilson town	84	30	21	28	5	-	23	-	-	-
St. Croix County	62 219	23 410	14 410	20 408	1 164	2 827	17 343	936	815	121
Baldwin village	2 593	1 115	584	732	34	128	634	74	63	11
Baldwin town	903	307	241	310	27	18	243	-	-	-
Cady town	710	255	170	234	30	21	193	-	-	-
Cylon town	629	227	164	204	14	20	167	-	-	-
Deer Park village	227	91	54	66	8	8	56	-	-	-
Eau Galle town	882	307	228	300	20	27	248	-	-	-
Emerald town	691	236	173	234	16	32	195	-	-	-
Erin Prairie town	658	227	170	233	9	19	189	-	-	-
Forest town	590	203	147	196	18	26	165	-	-	-
Glenwood town	755	254	169	282	18	32	236	-	-	-
Glenwood City city	1 141	460	225	386	24	46	330	42	42	-
Hammond village	1 103	433	244	343	24	59	300	50	50	-
Hammond town	947	314	244	344	20	25	284	-	-	-
Hudson city	8 659	3 687	1 860	2 422	127	563	2 111	116	112	4
Hudson town	6 111	1 925	1 573	2 352	87	174	2 043	102	99	3
Kinnickinnic town	1 400	483	369	491	22	35	405	-	-	-
New Richmond city	6 102	2 561	1 187	1 895	107	352	1 627	208	147	61
North Hudson village	3 460	1 315	828	1 112	47	158	924	3	-	3
Pleasant Valley town	430	145	101	146	6	32	128	-	-	-
Richmond town	1 546	524	362	551	35	74	464	10	-	10
River Falls city (part)	2 165	979	440	582	30	134	480	153	153	-
Roberts village	969	392	191	288	32	66	237	-	-	-
Rush River town	498	171	139	168	8	12	136	-	-	-
St. Joseph town	3 407	1 193	883	1 167	58	106	994	29	-	29
Somerset village	1 556	635	259	497	23	142	453	-	-	-
Somerset town	2 644	927	634	899	81	103	757	-	-	-
Springfield town	808	285	191	271	25	36	216	-	-	-
Spring Valley village (part)	2	1	1	-	-	-	-	-	-	-
Stanton town	1 003	352	240	351	21	39	282	-	-	-
Star Prairie village	574	212	119	185	26	32	160	-	-	-
Star Prairie town	2 841	1 006	666	1 001	59	109	853	103	103	-
Troy town	3 661	1 250	958	1 296	49	108	1 088	-	-	-
Warren town	1 320	426	326	488	40	40	412	-	-	-
Wilson village	176	66	47	53	5	5	44	-	-	-
Woodville village	1 058	446	223	329	14	46	289	46	46	-
Sauk County	54 344	21 644	12 284	16 451	1 383	2 582	14 029	881	607	274
Baraboo city	10 394	4 467	2 096	3 014	249	568	2 599	317	241	76
Baraboo town	1 820	685	425	576	58	76	486	8	-	8
Bear Creek town	497	176	119	173	16	13	136	-	-	-
Cazenovia village (part)	-	-	-	-	-	-	-	-	-	-
Dellona town	1 199	422	290	376	38	73	321	-	-	-
Delton town	2 024	747	465	641	72	99	542	-	-	-
Excelsior town	1 410	527	381	392	43	67	322	-	-	-
Fairfield town	1 023	388	267	302	38	28	256	-	-	-
Franklin town	696	250	179	239	15	13	202	-	-	-
Freedom town	416	158	113	124	13	8	100	-	-	-
Greenfield town	911	351	224	267	26	43	221	-	-	-
Honey Creek town	736	264	183	241	19	29	195	-	-	-
Ironton village	250	89	53	87	6	15	77	-	-	-
Ironton town	650	209	147	247	25	22	211	-	-	-
Lake Delton village	1 925	897	418	391	70	149	327	57	23	34
La Valle village	326	132	71	84	16	23	71	-	-	-
La Valle town	1 203	450	333	353	30	37	299	-	-	-
Lime Ridge village	169	69	43	44	2	11	38	-	-	-
Loganville village	276	119	62	83	5	7	68	-	-	-
Merrimac village	416	166	99	114	16	21	99	-	-	-
Merrimac town	868	392	232	188	10	46	152	-	-	-
Lake Wisconsin CDP (part)	55	27	16	9	2	1	5	-	-	-
North Freedom village	649	238	139	229	8	35	191	-	-	-
Plain village	792	333	196	236	6	21	208	-	-	-

Table 9. **Household Relationship and Group Quarters Population: 2000**—Con.

[For information on confidentiality protection, nonsampling error, and definitions, see text]

State County County Subdivision Place	Household population							Group quarters population		
			Relationship to householder							
	Total	House-holder	Spouse	Child	Other relatives	Non-relatives	Under 18 years, child and other relatives	Total	Institution-alized population	Non-institution-alized population
Sauk County—Con.										
Prairie du Sac village	3 231	1 290	707	995	70	169	874	-	-	-
Prairie du Sac town	1 138	415	305	354	40	24	299	-	-	-
Reedsburg city	7 683	3 193	1 568	2 319	174	429	2 031	144	59	85
Reedsburg town	1 097	394	304	345	23	31	279	139	125	14
Rock Springs village	425	156	97	141	12	19	107	-	-	-
Sauk City village	2 991	1 285	640	881	63	122	737	118	96	22
Spring Green village	1 392	585	322	397	23	65	353	52	52	-
Spring Green town	1 563	602	392	487	23	59	424	22	-	22
Sumpter town	1 008	402	197	294	41	74	257	13	-	13
Troy town	773	277	191	266	19	20	215	-	-	-
Washington town	904	281	200	366	27	30	296	-	-	-
West Baraboo village	1 237	477	259	409	34	58	358	11	11	-
Westfield town	611	202	161	217	18	13	187	-	-	-
Winfield town	752	265	203	233	18	33	191	-	-	-
Wisconsin Dells city (part)	106	44	19	31	1	11	22	-	-	-
Woodland town	783	247	184	315	16	21	278	-	-	-
Sawyer County	15 901	6 640	3 600	4 370	572	719	3 828	295	265	30
Bass Lake town	2 241	830	433	733	124	121	661	3	-	3
Chief Lake CDP (part)	336	110	42	124	40	20	115	3	-	3
Little Round Lake CDP (part)	369	104	29	167	36	33	164	-	-	-
Reserve CDP (part)	11	5	1	5	-	-	5	-	-	-
Couderay village	96	40	22	27	-	7	20	-	-	-
Couderay town	469	176	77	157	34	25	140	-	-	-
Reserve CDP (part)	317	113	40	117	26	21	105	-	-	-
Draper town	170	84	44	28	8	6	25	1	-	1
Edgewater town	586	245	160	141	13	27	115	-	-	-
Exeland village	212	92	43	56	15	6	51	-	-	-
Hayward city	2 006	960	367	542	35	102	468	123	118	5
Hayward town	3 204	1 219	686	1 031	127	141	927	75	75	-
Chief Lake CDP (part)	246	84	37	85	17	23	74	-	-	-
Little Round Lake CDP (part)	579	169	31	267	64	48	257	-	-	-
Hunter town	765	334	169	171	47	44	156	-	-	-
Chief Lake CDP (part)	40	17	7	6	5	5	10	-	-	-
Little Round Lake CDP (part)	-	-	-	-	-	-	-	-	-	-
New Post CDP (part)	327	136	51	93	29	18	85	-	-	-
Lenroot town	1 165	479	297	307	35	47	270	-	-	-
Meadowbrook town	146	60	39	33	10	4	29	-	-	-
Meteor town	170	62	41	58	3	6	53	-	-	-
Ojibwa town	267	110	76	64	6	11	55	-	-	-
Radisson village	222	98	44	59	4	17	53	-	-	-
Radisson town	457	185	114	134	7	17	108	8	-	8
New Post CDP (part)	40	20	13	4	-	3	4	-	-	-
Reserve CDP (part)	-	-	-	-	-	-	-	-	-	-
Round Lake town	962	431	275	216	10	30	185	-	-	-
Sand Lake town	774	347	192	167	31	37	136	-	-	-
Reserve CDP (part)	108	42	14	31	15	6	32	-	-	-
Spider Lake town	385	186	124	61	6	8	49	6	-	6
Weirgor town	370	157	96	89	17	11	71	-	-	-
Winter village	344	164	61	91	9	19	83	-	-	-
Winter town	890	381	240	205	31	33	173	79	72	7
Shawano County	39 764	15 815	9 220	12 018	1 063	1 648	10 068	900	777	123
Almon town	591	224	142	185	14	26	156	-	-	-
Angelica town	1 635	585	410	572	26	42	470	-	-	-
Aniwa village	272	114	63	67	12	16	60	-	-	-
Aniwa town	586	202	134	200	26	24	178	-	-	-
Bartelme town	694	253	112	248	41	40	211	6	-	6
Belle Plaine town	1 775	738	487	449	44	57	357	92	90	2
Birnamwood village (part)	757	306	160	257	9	25	227	28	-	28
Birnamwood town	711	259	159	242	18	33	190	-	-	-
Bonduel village	1 404	581	325	413	26	59	359	12	-	12
Bowler village	330	126	62	114	16	12	99	13	13	-
Cecil village	466	199	125	110	17	15	91	-	-	-
Eland village	251	93	50	83	13	12	81	-	-	-
Fairbanks town	687	235	163	228	40	21	196	-	-	-
Germania town	339	134	85	101	10	9	72	-	-	-
Grant town	974	340	236	344	33	21	256	-	-	-
Green Valley town	1 024	380	242	340	30	32	294	-	-	-
Gresham village	575	233	96	185	25	36	164	-	-	-
Hartland town	825	280	206	305	6	28	248	-	-	-
Herman town	740	269	172	240	24	35	196	1	-	1
Hutchins town	539	195	134	181	14	15	148	-	-	-
Lessor town	1 112	378	266	401	30	37	332	-	-	-
Maple Grove town	1 045	360	263	364	29	29	277	-	-	-
Marion city (part)	1	1	-	-	-	-	-	-	-	-
Mattoon village	466	177	86	156	10	37	121	-	-	-
Morris town	485	181	115	156	13	20	123	-	-	-
Navarino town	422	177	115	122	4	4	97	-	-	-
Pella town	877	348	211	266	16	36	202	-	-	-
Pulaski village (part)	45	15	6	22	1	1	21	-	-	-
Red Springs town	953	324	180	339	54	56	311	28	-	28
Middle Village CDP (part)	279	81	24	124	19	31	130	28	-	28
Richmond town	1 719	668	459	503	31	58	420	-	-	-
Seneca town	567	204	132	177	28	26	144	-	-	-
Shawano city	7 805	3 432	1 572	2 219	184	398	1 930	493	448	45
Tigerton village	764	349	157	211	18	29	174	-	-	-
Washington town	1 903	803	519	474	38	69	386	-	-	-
Waukechon town	928	337	231	305	21	34	259	-	-	-
Wescott town	3 653	1 581	935	859	95	183	723	-	-	-
Wittenberg village	1 034	436	207	321	21	49	283	143	142	1
Wittenberg town	810	298	203	259	26	24	212	84	84	-
Sheboygan County	109 080	43 545	25 273	33 625	2 428	4 209	28 187	3 566	2 714	852
Adell village	517	207	112	162	12	24	130	-	-	-
Cascade village	666	255	168	207	18	18	169	-	-	-

Table 9. **Household Relationship and Group Quarters Population: 2000**—Con.

[For information on confidentiality protection, nonsampling error, and definitions, see text]

State County County Subdivision Place	Household population							Group quarters population		
			Relationship to householder							
	Total	House-holder	Spouse	Child	Other relatives	Non-relatives	Under 18 years, child and other relatives	Total	Institution-alized population	Non-institution-alized population
Sheboygan County—Con.										
Cedar Grove village	1 884	699	473	648	29	35	557	3	-	3
Elkhart Lake village	992	436	260	235	15	46	176	29	28	1
Glenbeulah village	378	153	94	113	6	12	91	-	-	-
Greenbush town	1 533	526	399	524	44	40	441	1 240	1 240	-
Herman town	1 583	574	415	506	29	59	404	461	-	461
Holland town	2 360	828	633	798	60	41	638	-	-	-
Howards Grove village	2 782	1 007	730	956	37	52	807	10	-	10
Kohler village	1 926	737	526	630	14	19	553	-	-	-
Lima town	2 837	1 008	779	937	43	70	749	111	111	-
Lyndon town	1 468	546	396	466	25	35	371	-	-	-
Mitchell town	1 132	419	299	360	24	30	279	-	-	-
Mosel town	839	310	227	250	22	30	189	-	-	-
Oostburg village	2 651	980	700	903	23	45	779	9	-	9
Plymouth city	7 675	3 262	1 686	2 314	108	305	1 965	106	60	46
Plymouth town	2 982	1 092	822	965	36	67	778	133	133	-
Random Lake village	1 551	613	342	490	24	82	406	-	-	-
Rhine town	2 244	829	612	697	44	62	541	-	-	-
Russell town	399	140	109	136	3	11	112	-	-	-
Scott town	1 804	658	456	597	40	53	491	-	-	-
Sheboygan city	49 585	20 779	10 022	14 838	1 432	2 514	12 700	1 207	937	270
Sheboygan town	5 872	2 148	1 588	1 898	84	154	1 610	2	-	2
Sheboygan Falls city	6 549	2 745	1 603	1 887	89	225	1 589	223	205	18
Sheboygan Falls town	1 703	657	449	508	45	44	366	3	-	3
Sherman town	1 520	533	382	515	45	45	414	-	-	-
Waldo village	450	169	100	143	20	18	115	-	-	-
Wilson town	3 198	1 235	891	942	57	73	767	29	-	29
Taylor County	19 409	7 529	4 468	6 260	499	653	5 237	271	211	60
Aurora town	386	134	96	138	9	9	114	-	-	-
Browning town	850	298	214	285	18	35	241	-	-	-
Chelsea town	719	274	163	231	28	23	186	-	-	-
Cleveland town	262	98	66	82	8	8	76	-	-	-
Deer Creek town	733	241	178	269	26	19	227	-	-	-
Ford town	276	96	62	94	15	9	74	-	-	-
Gilman village	418	185	83	118	16	16	92	56	39	17
Goodrich town	487	164	115	179	11	18	137	-	-	-
Greenwood town	642	234	167	199	31	11	169	-	-	-
Grover town	233	93	67	62	5	6	52	-	-	-
Hammel town	735	265	201	236	14	19	198	-	-	-
Holway town	854	263	178	365	35	13	277	-	-	-
Jump River town	311	118	67	106	11	9	81	-	-	-
Little Black town	1 148	403	262	400	31	52	336	-	-	-
Lublin village	110	59	26	19	3	3	15	-	-	-
McKinley town	418	139	86	169	8	16	141	-	-	-
Maplehurst town	359	133	79	121	10	16	102	-	-	-
Medford city	4 232	1 947	894	1 142	74	175	987	118	104	14
Medford town	2 216	821	554	744	35	62	636	-	-	-
Molitor town	263	100	72	77	8	6	66	-	-	-
Pershing town	180	70	35	58	9	8	49	-	-	-
Rib Lake village	810	356	159	240	20	35	200	68	68	-
Rib Lake town	739	278	186	236	22	17	202	29	-	29
Roosevelt town	444	149	97	159	25	14	120	-	-	-
Stetsonville village	563	230	133	180	9	11	158	-	-	-
Taft town	361	120	77	140	7	17	121	-	-	-
Westboro town	660	261	151	211	11	26	180	-	-	-
Trempealeau County	26 374	10 747	5 937	7 940	594	1 156	6 671	636	465	171
Albion town	595	215	159	192	12	17	167	-	-	-
Arcadia city	2 319	1 038	434	634	60	153	544	83	71	12
Arcadia town	1 555	569	362	534	41	49	433	-	-	-
Blair city	1 178	533	250	315	21	59	268	95	95	-
Burnside town	529	197	117	172	21	22	137	-	-	-
Caledonia town	759	262	167	279	30	21	244	-	-	-
Chimney Rock town	276	98	61	89	4	24	69	-	-	-
Dodge town	414	160	100	140	3	11	112	-	-	-
Eleva village	635	277	137	183	11	27	139	-	-	-
Ettrick village	521	241	97	147	10	26	116	-	-	-
Ettrick town	1 284	488	333	366	24	73	309	-	-	-
Gale town	1 426	562	367	413	32	52	347	-	-	-
Galesville city	1 370	606	277	403	20	64	341	57	57	-
Hale town	988	354	245	305	38	46	264	-	-	-
Independence city	1 238	581	245	324	22	66	266	6	-	6
Lincoln town	695	257	153	233	23	29	199	134	-	134
Osseo city	1 625	721	358	439	34	73	390	44	44	-
Pigeon town	894	305	200	322	28	39	277	-	-	-
Pigeon Falls village	317	139	77	89	2	10	72	71	71	-
Preston town	951	333	228	329	31	30	280	-	-	-
Strum village	948	411	204	269	24	40	243	53	38	15
Sumner town	806	291	197	270	20	28	222	-	-	-
Trempealeau village	1 315	593	291	337	25	69	288	4	-	4
Trempealeau town	1 618	623	402	510	27	56	399	-	-	-
Unity town	556	200	141	190	12	13	161	-	-	-
Whitehall city	1 562	693	335	456	19	59	384	89	89	-
Vernon County	27 583	10 825	6 357	8 874	634	893	7 552	473	371	102
Bergen town	1 317	491	358	414	29	25	335	-	-	-
Chaseburg village	306	133	70	84	5	14	76	-	-	-
Christiana town	871	308	220	293	31	19	249	-	-	-
Clinton town	1 354	313	242	749	32	18	629	-	-	-
Coon town	683	262	183	219	10	9	183	-	-	-
Coon Valley village	699	307	176	189	8	19	157	15	-	15
De Soto village (part)	248	104	69	62	5	8	50	-	-	-
Forest town	583	199	144	204	19	17	170	-	-	-
Franklin town	923	324	217	348	15	19	311	-	-	-
Genoa village	263	112	60	73	6	12	62	-	-	-
Genoa town	705	285	170	213	11	26	179	-	-	-

Table 9. **Household Relationship and Group Quarters Population: 2000**—Con.

[For information on confidentiality protection, nonsampling error, and definitions, see text]

State County County Subdivision Place	Household population							Group quarters population		
			Relationship to householder							
	Total	House-holder	Spouse	Child	Other relatives	Non-relatives	Under 18 years, child and other relatives	Total	Institution-alized population	Non-institution-alized population
Vernon County—Con.										
Greenwood town	770	201	163	364	17	25	296	-	-	-
Hamburg town	848	311	216	272	19	30	227	-	-	-
Harmony town	739	247	179	269	21	23	234	-	-	-
Hillsboro city	1 233	565	273	315	33	47	272	69	65	4
Hillsboro town	766	285	178	261	20	22	218	-	-	-
Jefferson town	974	367	243	311	18	35	266	-	-	-
Kickapoo town	566	194	142	195	21	14	172	-	-	-
La Farge village	752	342	149	209	22	30	183	23	6	17
Liberty town	167	73	45	40	4	5	34	-	-	-
Ontario village	476	225	98	118	16	19	99	-	-	-
Readstown village	395	187	78	91	13	26	80	-	-	-
Stark town	349	138	93	97	6	15	81	-	-	-
Sterling town	701	234	159	284	12	12	251	12	-	12
Stoddard village	815	351	186	217	13	48	174	-	-	-
Union town	531	165	112	228	9	17	194	-	-	-
Viola village (part)	245	103	49	72	14	7	60	-	-	-
Viroqua city	4 172	1 990	868	1 067	83	164	908	163	136	27
Viroqua town	1 450	549	366	456	35	44	386	110	96	14
Webster town	676	217	149	273	6	31	231	-	-	-
Westby city	1 965	840	457	570	36	62	502	80	68	12
Wheatland town	533	236	137	112	31	17	106	-	-	-
Whitestown town	508	167	108	205	14	14	177	1	-	1
Vilas County	20 745	9 066	5 294	4 993	615	777	4 254	288	214	74
Arbor Vitae town	3 153	1 373	809	758	75	138	640	-	-	-
Boulder Junction town	958	445	275	198	18	22	166	-	-	-
Cloverland town	919	416	271	194	16	22	154	-	-	-
Conover town	1 137	483	295	287	32	40	247	-	-	-
Eagle River city	1 261	626	224	318	35	58	269	182	149	33
Lac du Flambeau town	2 968	1 093	538	929	232	176	876	36	-	36
Lac du Flambeau CDP	1 646	524	187	637	174	124	625	-	-	-
Land O'Lakes town	882	412	222	192	23	33	158	-	-	-
Lincoln town	2 579	1 111	679	636	67	86	509	-	-	-
Manitowish Waters town	646	301	194	126	5	20	101	-	-	-
Phelps town	1 280	560	353	309	23	35	247	70	65	5
Plum Lake town	486	221	135	109	13	8	96	-	-	-
Presque Isle town	513	241	167	79	6	20	67	-	-	-
St. Germain town	1 932	887	565	406	30	44	353	-	-	-
Washington town	1 577	683	433	375	33	53	316	-	-	-
Winchester town	454	214	134	77	7	22	55	-	-	-
Walworth County	88 610	34 522	19 111	26 104	3 016	5 857	22 129	5 149	1 039	4 110
Bloomfield town	5 481	2 067	1 134	1 769	218	293	1 525	56	10	46
Pell Lake CDP	2 972	1 135	597	962	105	173	841	16	-	16
Powers Lake CDP (part)	480	169	88	173	27	23	149	15	-	15
Burlington city (part)	-	-	-	-	-	-	-	-	-	-
Darien village	1 566	537	321	567	79	62	503	6	-	6
Darien town	1 689	615	417	509	64	84	423	58	-	58
Delavan city	7 853	2 931	1 477	2 569	442	434	2 249	103	55	48
Delavan town	4 553	1 798	1 055	1 314	155	231	1 105	6	-	6
Delavan Lake CDP (part)	2 272	911	497	668	77	119	560	-	-	-
East Troy village	3 507	1 350	803	1 143	91	120	982	57	57	-
East Troy town	3 804	1 427	970	1 166	88	153	910	26	-	26
Potter Lake CDP	1 099	415	299	337	20	28	265	-	-	-
Elkhorn city	7 227	2 919	1 419	2 339	186	364	2 018	78	63	15
Fontana-on-Geneva Lake village	1 754	764	464	428	50	48	349	-	-	-
Geneva town	4 069	1 660	979	1 079	145	206	911	30	8	22
Como CDP	1 870	786	409	458	88	129	393	-	-	-
Genoa City village (part)	1 933	674	409	719	53	78	648	16	16	-
Lafayette town	1 708	595	452	564	40	57	471	543	543	-
La Grange town	2 405	923	631	693	62	96	576	39	-	39
Lake Geneva city	7 119	3 053	1 377	1 897	346	446	1 608	29	-	29
Linn town	2 194	910	557	605	41	81	484	-	-	-
Lyons town	3 350	1 231	803	1 079	113	124	891	90	79	11
Mukwonago village (part)	-	-	-	-	-	-	-	-	-	-
Richmond town	1 831	704	448	546	55	78	455	4	4	-
Sharon village	1 549	565	324	535	64	61	467	-	-	-
Sharon town	912	333	242	291	28	18	237	-	-	-
Spring Prairie town	2 089	726	521	703	64	75	560	-	-	-
Sugar Creek town	3 310	1 197	822	1 087	97	107	935	21	10	11
Troy town	2 302	837	593	729	57	86	587	26	-	26
Walworth village	2 186	850	453	710	65	108	608	118	-	118
Walworth town	1 512	529	383	484	59	57	406	164	66	98
Delavan Lake CDP (part)	80	33	14	20	5	8	18	-	-	-
Whitewater city (part)	8 977	3 782	1 125	1 556	267	2 247	1 353	3 595	128	3 467
Whitewater town	1 395	552	395	362	31	55	287	4	-	4
Williams Bay village	2 335	993	537	661	56	88	581	80	-	80
Washburn County	15 797	6 604	3 801	4 313	405	674	3 680	239	213	26
Barronett town	405	152	103	115	13	22	92	-	-	-
Bashaw town	921	339	249	291	22	20	247	-	-	-
Bass Lake town	524	192	129	175	10	18	148	11	11	-
Beaver Brook town	643	253	162	194	11	23	159	-	-	-
Birchwood village	518	227	106	146	18	21	128	-	-	-
Birchwood town	453	191	134	98	7	23	79	-	-	-
Brooklyn town	281	117	74	70	9	11	63	-	-	-
Casey town	466	213	129	88	21	15	81	-	-	-
Chicog town	268	128	79	44	8	9	33	-	-	-
Crystal town	323	117	74	114	10	8	77	-	-	-
Evergreen town	1 069	413	262	334	21	39	296	7	-	7
Frog Creek town	160	65	37	43	4	11	41	-	-	-
Gull Lake town	158	65	39	36	6	12	26	-	-	-
Long Lake town	730	284	192	212	12	30	191	7	-	7
Madge town	453	202	142	87	10	12	69	1	-	1
Minong village	531	230	103	155	21	22	136	-	-	-
Minong town	858	390	231	173	24	40	150	-	-	-

Table 9. **Household Relationship and Group Quarters Population: 2000**—Con.

[For information on confidentiality protection, nonsampling error, and definitions, see text]

State County County Subdivision Place	Household population							Group quarters population		
			Relationship to householder							
	Total	House-holder	Spouse	Child	Other relatives	Non-relatives	Under 18 years, child and other relatives	Total	Institution-alized population	Non-institution-alized population
Washburn County—Con.										
Sarona town	382	165	84	104	13	16	91	-	-	-
Shell Lake city	1 205	559	286	290	22	48	244	104	104	-
Spooner city	2 544	1 148	487	695	75	139	611	109	98	11
Spooner town	677	259	169	203	21	25	171	-	-	-
Springbrook town	536	227	127	137	12	33	117	-	-	-
Stinnett town	263	100	52	90	5	16	75	-	-	-
Stone Lake town	544	221	138	163	7	15	126	-	-	-
Trego town	885	347	213	256	23	46	229	-	-	-
Washington County	116 195	43 842	28 167	37 656	2 435	4 095	30 838	1 298	898	400
Addison town	3 332	1 149	823	1 195	68	97	950	9	6	3
Barton town	2 542	896	667	852	59	68	643	4	-	4
Erin town	3 645	1 287	1 012	1 194	77	75	971	19	-	19
Farmington town	3 239	1 116	868	1 088	63	104	873	-	-	-
Germantown village	18 157	6 904	4 413	5 878	359	603	4 867	103	51	52
Germantown town	278	89	67	112	6	4	83	-	-	-
Hartford city (part)	10 745	4 276	2 287	3 434	220	528	2 941	150	111	39
Hartford town	4 027	1 397	1 044	1 418	68	100	1 123	4	-	4
Jackson village	4 922	1 949	1 177	1 508	101	187	1 328	16	-	16
Jackson town	3 516	1 201	939	1 224	84	68	974	-	-	-
Kewaskum village	3 202	1 212	725	1 085	67	113	886	72	56	16
Kewaskum town	1 119	394	300	365	34	26	277	-	-	-
Milwaukee city (part)	-	-	-	-	-	-	-	-	-	-
Newburg village (part)	1 023	356	230	375	14	48	311	4	-	4
Polk town	3 912	1 352	1 044	1 330	91	95	1 050	26	-	26
Richfield town	10 373	3 614	2 846	3 466	229	218	2 735	-	-	-
Slinger village	3 849	1 562	809	1 211	85	182	1 018	52	-	52
Trenton town	4 426	1 520	1 168	1 508	113	117	1 163	14	-	14
Wayne town	1 727	582	450	585	53	57	452	-	-	-
West Bend city	27 747	11 375	6 068	8 407	568	1 329	7 041	405	324	81
West Bend town	4 414	1 611	1 230	1 421	76	76	1 152	420	350	70
Waukesha County	355 014	135 229	87 606	113 384	7 589	11 206	93 254	5 753	3 930	1 823
Big Bend village	1 278	448	296	450	24	60	348	-	-	-
Brookfield city	37 997	13 891	10 160	12 492	847	607	10 311	652	481	171
Brookfield town	6 317	2 762	1 587	1 680	136	152	1 388	73	-	73
Butler village	1 876	916	357	458	49	96	361	5	-	5
Chenequa village	583	223	174	160	12	14	133	-	-	-
Delafield city	6 446	2 553	1 574	1 976	112	231	1 706	26	10	16
Delafield town	7 381	2 521	2 005	2 557	123	175	2 159	439	391	48
Dousman village	1 482	575	282	515	35	75	426	102	102	-
Eagle village	1 707	592	422	608	37	48	533	-	-	-
Eagle town	3 117	1 049	837	1 083	52	96	881	-	-	-
Elm Grove village	6 092	2 444	1 651	1 839	74	84	1 556	157	150	7
Genesee town	7 283	2 431	1 931	2 616	154	151	2 141	1	-	1
Hartland village	7 902	3 002	1 722	2 762	116	300	2 315	3	-	3
Lac La Belle village	329	117	99	98	10	5	75	-	-	-
Lannon village	1 009	425	235	287	29	33	228	-	-	-
Lisbon town	9 335	3 218	2 538	3 228	188	163	2 578	24	-	24
Menomonee Falls village	32 404	12 844	8 163	9 877	688	832	8 079	243	211	32
Merton village	1 926	591	474	805	24	32	691	-	-	-
Merton town	7 988	2 706	2 109	2 909	131	133	2 436	-	-	-
Milwaukee city (part)	-	-	-	-	-	-	-	-	-	-
Mukwonago village (part)	6 068	2 392	1 364	1 914	140	258	1 542	94	56	38
Mukwonago town	6 868	2 184	1 827	2 623	123	111	2 139	-	-	-
Muskego city	21 098	7 533	5 382	7 161	448	574	5 825	299	285	14
Nashotah village	1 266	445	330	449	19	23	384	-	-	-
New Berlin city	38 001	14 495	9 853	11 759	826	1 068	9 395	219	130	89
North Prairie village	1 571	531	391	568	38	43	464	-	-	-
Oconomowoc city	11 945	4 968	2 718	3 534	266	459	2 913	437	431	6
Oconomowoc town	7 450	2 765	1 937	2 348	157	243	1 872	1	-	1
Okauchee Lake CDP	3 916	1 511	1 012	1 168	81	144	943	-	-	-
Oconomowoc Lake village	564	208	170	170	3	13	139	-	-	-
Ottawa town	3 758	1 375	1 017	1 216	63	87	980	-	-	-
Pewaukee city	11 697	4 553	3 151	3 368	229	396	2 689	86	82	4
Pewaukee village	7 975	3 635	1 697	2 113	125	405	1 785	195	166	29
Summit town	4 823	1 747	1 280	1 545	111	140	1 289	176	146	30
Sussex village	8 828	3 310	2 090	2 986	148	294	2 567	-	-	-
Vernon town	7 151	2 380	1 973	2 513	146	139	1 931	76	76	-
Wales village	2 523	846	649	934	31	63	761	-	-	-
Waukesha city	62 380	25 663	12 872	18 672	1 709	3 464	15 713	2 445	1 213	1 232
Waukesha town	8 596	2 891	2 289	3 111	166	139	2 521	-	-	-
Waupaca County	49 930	19 863	11 593	15 230	1 132	2 112	12 850	1 801	1 639	162
Bear Creek town	838	279	211	297	10	41	231	-	-	-
Big Falls village	85	40	17	25	3	-	22	-	-	-
Caledonia town	1 385	504	369	441	30	41	367	81	76	5
Clintonville city	4 617	2 010	953	1 319	106	229	1 121	119	93	26
Dayton town	2 734	1 046	691	821	56	120	694	-	-	-
Chain O' Lakes-King CDP (part)	735	311	190	184	13	37	147	-	-	-
Dupont town	741	233	156	300	38	14	244	-	-	-
Embarrass village	399	156	110	116	5	12	95	-	-	-
Farmington town	3 361	1 326	889	966	68	112	831	787	773	14
Chain O' Lakes-King CDP (part)	693	312	185	153	11	32	130	787	773	14
Fremont village	666	302	162	155	16	31	124	-	-	-
Fremont town	632	238	165	183	17	29	146	-	-	-
Harrison town	509	206	117	137	20	29	113	-	-	-
Helvetia town	649	271	164	182	15	17	152	-	-	-
Iola village	1 238	567	260	327	31	53	284	60	60	-
Iola town	818	328	214	228	27	21	204	-	-	-
Larrabee town	1 301	473	334	428	22	44	352	-	-	-
Lebanon town	1 648	573	411	574	42	48	483	-	-	-
Lind town	1 381	522	356	417	40	46	347	-	-	-
Little Wolf town	1 445	511	373	494	27	40	412	-	-	-
Manawa city	1 278	530	266	403	34	45	356	52	52	-
Marion city (part)	1 296	580	310	338	22	46	268	-	-	-

Table 9. **Household Relationship and Group Quarters Population: 2000**—Con.

[For information on confidentiality protection, nonsampling error, and definitions, see text]

State County County Subdivision Place	Household population							Group quarters population		
			Relationship to householder							
	Total	House-holder	Spouse	Child	Other relatives	Non-relatives	Under 18 years, child and other relatives	Total	Institution-alized population	Non-institution-alized population
Waupaca County—Con.										
Matteson town	956	346	234	309	22	45	264	-	-	-
Mukwa town	2 773	998	705	933	50	87	767	-	-	-
New London city (part)	5 435	2 262	1 132	1 668	104	269	1 408	183	159	24
Ogdensburg village	224	94	53	63	5	9	55	-	-	-
Royalton town	1 443	524	354	459	35	71	374	80	80	-
St. Lawrence town	740	284	185	228	15	28	180	-	-	-
Scandinavia village	349	137	77	112	8	15	100	-	-	-
Scandinavia town	1 071	394	277	332	22	46	273	4	-	4
Union town	804	291	204	257	24	28	209	-	-	-
Waupaca city	5 324	2 364	957	1 549	118	336	1 369	352	267	85
Waupaca town	1 155	417	300	367	24	47	315	-	-	-
Weyauwega city	1 723	720	363	516	36	88	448	83	79	4
Weyauwega town	627	226	149	210	27	15	179	-	-	-
Wyoming town	285	111	75	76	13	10	63	-	-	-
Waushara County	22 684	9 336	5 602	6 196	639	911	5 283	470	216	254
Aurora town	971	352	250	297	29	43	246	-	-	-
Berlin city (part)	83	36	20	26	1	-	21	-	-	-
Bloomfield town	1 015	383	267	310	21	34	245	3	-	3
Coloma village	447	185	105	139	6	12	111	14	-	14
Coloma town	637	254	170	172	25	16	144	111	-	111
Dakota town	1 259	493	317	355	32	62	319	-	-	-
Deerfield town	629	263	178	148	17	23	131	-	-	-
Hancock village	463	193	96	127	22	25	122	-	-	-
Hancock town	531	211	132	152	18	18	132	-	-	-
Leon town	1 281	539	349	315	34	44	264	-	-	-
Lohrville village	408	168	100	109	12	19	90	-	-	-
Marion town	2 065	908	587	436	59	75	385	-	-	-
Mount Morris town	1 092	481	304	253	20	34	219	-	-	-
Oasis town	405	152	101	127	8	17	104	-	-	-
Plainfield village	890	342	172	279	55	42	252	9	-	9
Plainfield town	533	198	122	169	17	27	147	-	-	-
Poysippi town	972	392	239	283	26	32	234	-	-	-
Redgranite village	1 014	440	205	278	32	59	251	26	-	26
Richford town	588	190	141	226	16	15	193	-	-	-
Rose town	595	244	156	155	13	27	117	-	-	-
Saxeville town	974	393	278	261	16	26	216	-	-	-
Springwater town	1 389	617	377	313	27	55	261	-	-	-
Warren town	675	261	170	189	18	37	158	-	-	-
Wautoma city	1 775	806	304	507	65	93	456	223	155	68
Wautoma town	1 289	523	325	360	28	53	290	23	-	23
Wild Rose village	704	312	137	210	22	23	175	61	61	-
Winnebago County	148 438	61 157	32 422	43 000	3 118	8 741	36 479	8 325	4 011	4 314
Algoma town	5 698	1 940	1 555	2 011	69	123	1 742	4	-	4
Appleton city (part)	779	383	101	207	27	61	193	33	-	33
Black Wolf town	2 324	916	661	629	39	79	514	6	-	6
Clayton town	2 974	1 071	803	947	49	104	793	-	-	-
Menasha city (part)	15 620	6 710	3 037	4 578	386	909	3 890	23	-	23
Menasha town	15 583	6 298	3 693	4 544	334	714	3 764	275	144	131
Neenah city	24 243	9 834	5 288	7 665	408	1 048	6 589	264	21	243
Neenah town	2 651	976	727	850	47	51	698	6	-	6
Nekimi town	1 410	526	369	430	39	46	341	9	-	9
Nepeuskun town	689	254	182	219	11	23	182	-	-	-
Omro city	3 077	1 236	686	971	61	123	819	100	79	21
Omro town	1 875	706	494	584	40	51	495	-	-	-
Oshkosh city	55 574	24 082	10 657	14 706	1 260	4 869	12 649	7 342	3 516	3 826
Oshkosh town	2 983	1 215	783	779	67	139	638	251	251	-
Poygan town	1 037	397	272	306	28	34	251	-	-	-
Rushford town	1 471	549	362	452	57	51	365	-	-	-
Utica town	1 168	453	317	349	14	35	292	-	-	-
Vinland town	1 849	693	504	552	36	64	456	-	-	-
Winchester town	1 676	620	437	547	21	51	435	-	-	-
Winneconne village	2 389	945	561	772	49	62	646	12	-	12
Winneconne town	2 145	838	599	593	51	64	488	-	-	-
Wolf River town	1 223	515	334	309	25	40	239	-	-	-
Wood County	74 349	30 135	17 098	22 666	1 532	2 918	18 992	1 206	740	466
Arpin village	337	139	76	101	7	14	88	-	-	-
Arpin town	786	267	189	285	18	27	236	-	-	-
Auburndale village	738	284	179	243	9	23	185	-	-	-
Auburndale town	829	299	211	280	17	22	215	-	-	-
Biron village	874	384	198	226	20	46	187	41	17	24
Cameron town	510	190	137	149	17	17	114	-	-	-
Cary town	398	162	102	108	12	14	92	-	-	-
Cranmoor town	175	66	44	51	5	9	44	-	-	-
Dexter town	379	144	95	120	7	13	96	-	-	-
Grand Rapids town	7 781	2 788	2 117	2 554	140	182	2 210	20	-	20
Lake Wazeecha CDP	2 654	953	708	868	55	70	751	5	-	5
Hansen town	707	255	178	243	15	16	191	-	-	-
Hewitt village	670	233	177	235	7	18	212	-	-	-
Hiles town	188	63	49	68	3	5	63	-	-	-
Lincoln town	1 554	539	402	553	19	41	462	-	-	-
Marshfield city (part)	18 010	8 054	3 869	4 944	287	856	4 128	373	199	174
Marshfield town	811	295	211	273	20	12	211	-	-	-
Milladore village (part)	268	102	58	88	5	15	59	-	-	-
Milladore town	699	251	170	250	14	14	189	7	-	7
Nekoosa city	2 518	987	545	845	52	89	698	72	-	72
Pittsville city	859	331	191	291	16	30	242	7	-	7
Port Edwards village	1 818	706	429	595	33	55	504	126	103	23
Port Edwards town	1 446	526	337	473	56	54	428	-	-	-
Remington town	305	125	70	78	17	15	68	-	-	-
Richfield town	1 408	473	339	492	34	70	409	115	100	15
Rock town	856	291	217	306	17	25	243	-	-	-
Rudolph village	423	170	112	127	4	10	110	-	-	-
Rudolph town	1 161	423	303	371	38	26	301	-	-	-

Table 9. **Household Relationship and Group Quarters Population: 2000**—Con.

[For information on confidentiality protection, nonsampling error, and definitions, see text]

State County County Subdivision Place	Household population							Group quarters population		
			Relationship to householder							
	Total	House-holder	Spouse	Child	Other relatives	Non-relatives	Under 18 years, child and other relatives	Total	Institution-alized population	Non-institution-alized population
Wood County—Con.										
Saratoga town	5 351	2 011	1 330	1 672	112	226	1 369	32	-	32
Seneca town	1 200	408	290	418	42	42	340	2	-	2
Sherry town	809	270	191	305	19	24	249	-	-	-
Sigel town	1 130	410	307	347	31	35	263	-	-	-
Vesper village	541	234	123	156	10	18	133	-	-	-
Wisconsin Rapids city	18 024	7 970	3 663	5 168	398	825	4 464	411	321	90
Wood town	786	285	189	251	31	30	189	-	-	-

Table 10. **Household Relationship and Group Quarters Population: 2000**

[For information on confidentiality protection, nonsampling error, and definitions, see text]

State County Place and County Subdivision	Household population							Group quarters population		
			Relationship to householder							
	Total	House-holder	Spouse	Child	Other relatives	Non-relatives	Under 18 years, child and other relatives	Total	Institution-alized population	Non-institution-alized population
The State	**5 207 717**	**2 084 544**	**1 108 597**	**1 577 549**	**158 295**	**278 732**	**1 334 704**	**155 958**	**79 073**	**76 885**
COUNTY										
Adams County	18 397	7 900	4 620	4 404	575	898	3 757	246	167	79
Ashland County	16 071	6 718	3 263	4 852	474	764	4 170	795	300	495
Barron County	44 271	17 851	10 161	13 091	1 034	2 134	11 009	692	563	129
Bayfield County	14 893	6 207	3 472	4 163	403	648	3 607	120	99	21
Brown County	218 993	87 295	46 469	67 606	5 441	12 182	57 880	7 785	3 826	3 959
Buffalo County	13 632	5 511	3 245	4 080	280	516	3 362	172	147	25
Burnett County	15 414	6 613	3 715	3 955	426	705	3 324	260	210	50
Calumet County	40 271	14 910	9 689	13 666	642	1 364	11 438	360	306	54
Chippewa County	54 118	21 356	12 450	16 854	1 145	2 313	14 213	1 077	932	145
Clark County	32 934	12 047	7 377	11 556	808	1 146	9 803	623	520	103
Columbia County	50 913	20 439	11 878	15 219	1 148	2 229	12 867	1 555	1 418	137
Crawford County	16 568	6 677	3 786	5 109	339	657	4 291	675	599	76
Dane County	410 719	173 484	81 649	107 924	9 510	38 152	94 129	15 807	4 674	11 133
Dodge County	80 335	31 417	18 737	25 148	1 791	3 242	20 797	5 562	5 297	265
Door County	27 580	11 828	6 867	7 329	545	1 011	6 045	381	323	58
Douglas County	41 994	17 808	8 745	11 949	1 072	2 420	9 926	1 293	585	708
Dunn County	36 851	14 337	7 754	10 709	693	3 358	9 055	3 007	422	2 585
Eau Claire County	88 037	35 822	18 111	24 904	1 864	7 336	21 195	5 105	1 142	3 963
Florence County	5 013	2 133	1 250	1 354	89	187	1 139	75	70	5
Fond du Lac County	93 040	36 931	21 321	28 711	1 986	4 091	23 781	4 256	2 305	1 951
Forest County	9 662	4 043	2 183	2 778	284	374	2 425	362	182	180
Grant County	46 323	18 465	10 361	13 887	873	2 737	11 514	3 274	812	2 462
Green County	33 139	13 212	7 708	10 142	677	1 400	8 706	508	332	176
Green Lake County	18 746	7 703	4 510	5 486	430	617	4 526	359	263	96
Iowa County	22 458	8 764	5 212	7 154	455	873	6 049	322	190	132
Iron County	6 750	3 083	1 634	1 615	168	250	1 300	111	110	1
Jackson County	17 637	7 070	3 917	5 225	550	875	4 445	1 463	1 138	325
Jefferson County	71 995	28 205	16 510	21 875	1 899	3 506	18 227	2 026	995	1 031
Juneau County	23 947	9 696	5 382	7 012	737	1 120	5 990	369	215	154
Kenosha County	145 553	56 057	29 561	46 537	5 901	7 497	39 408	4 024	1 612	2 412
Kewaunee County	19 929	7 623	4 753	6 479	435	639	5 103	258	155	103
La Crosse County	101 771	41 599	20 807	28 801	2 183	8 381	24 500	5 349	1 493	3 856
Lafayette County	15 983	6 211	3 663	5 252	291	566	4 313	154	105	49
Langlade County	20 484	8 452	4 792	5 860	582	798	4 922	256	223	33
Lincoln County	28 788	11 721	6 842	8 438	668	1 119	7 052	853	688	165
Manitowoc County	81 449	32 721	18 683	25 122	1 749	3 174	20 654	1 438	874	564
Marathon County	124 091	47 702	28 580	39 799	2 981	5 029	33 044	1 743	1 069	674
Marinette County	41 916	17 585	9 922	11 889	897	1 623	9 914	1 468	540	928
Marquette County	14 397	5 986	3 516	3 804	432	659	3 219	1 435	1 366	69
Menominee County	4 510	1 345	572	1 768	496	329	1 711	52	35	17
Milwaukee County	916 054	377 729	147 500	279 565	52 302	58 958	240 232	24 110	12 169	11 941
Monroe County	40 000	15 399	8 734	12 948	1 087	1 832	11 177	899	680	219
Oconto County	35 276	13 979	8 479	10 561	769	1 488	8 893	358	290	68
Oneida County	35 868	15 333	8 867	9 309	878	1 481	7 947	908	782	126
Outagamie County	157 718	60 530	35 622	51 676	3 133	6 757	43 765	3 253	1 626	1 627
Ozaukee County	80 558	30 857	20 244	25 955	1 405	2 097	21 695	1 759	648	1 111
Pepin County	7 094	2 759	1 653	2 334	142	206	1 888	119	114	5
Pierce County	34 456	13 015	7 566	10 669	725	2 481	8 851	2 348	291	2 057
Polk County	40 734	16 254	9 454	12 353	934	1 739	10 556	585	538	47
Portage County	63 641	25 040	13 808	19 033	1 277	4 483	15 800	3 541	444	3 097
Price County	15 549	6 564	3 710	4 370	372	533	3 702	273	254	19
Racine County	183 360	70 819	38 253	58 504	7 565	8 219	49 556	5 471	3 658	1 813
Richland County	17 622	7 118	4 009	5 339	390	766	4 411	302	165	137
Rock County	148 837	58 617	31 381	45 598	5 111	8 130	39 072	3 470	1 802	1 668
Rusk County	14 942	6 095	3 407	4 341	434	665	3 675	405	185	220
St. Croix County	62 219	23 410	14 410	20 408	1 164	2 827	17 343	936	815	121
Sauk County	54 344	21 644	12 284	16 451	1 383	2 582	14 029	881	607	274
Sawyer County	15 901	6 640	3 600	4 370	572	719	3 828	295	265	30
Shawano County	39 764	15 815	9 220	12 018	1 063	1 648	10 068	900	777	123
Sheboygan County	109 080	43 545	25 273	33 625	2 428	4 209	28 187	3 566	2 714	852
Taylor County	19 409	7 529	4 468	6 260	499	653	5 237	271	211	60
Trempealeau County	26 374	10 747	5 937	7 940	594	1 156	6 671	636	465	171
Vernon County	27 583	10 825	6 357	8 874	634	893	7 552	473	371	102
Vilas County	20 745	9 066	5 294	4 993	615	777	4 254	288	214	74
Walworth County	88 610	34 522	19 111	26 104	3 016	5 857	22 129	5 149	1 039	4 110
Washburn County	15 797	6 604	3 801	4 313	405	674	3 680	239	213	26
Washington County	116 195	43 842	28 167	37 656	2 435	4 095	30 838	1 298	898	400
Waukesha County	355 014	135 229	87 606	113 384	7 589	11 206	93 254	5 753	3 930	1 823
Waupaca County	49 930	19 863	11 593	15 230	1 132	2 112	12 850	1 801	1 639	162
Waushara County	22 684	9 336	5 602	6 196	639	911	5 283	470	216	254
Winnebago County	148 438	61 157	32 422	43 000	3 118	8 741	36 479	8 325	4 011	4 314
Wood County	74 349	30 135	17 098	22 666	1 532	2 918	18 992	1 206	740	466
PLACE AND COUNTY SUBDIVISION										
Abbotsford city	1 886	817	422	517	50	80	447	70	59	11
Clark County (part)	1 401	609	332	379	24	57	328	11	-	11
Marathon County (part)	485	208	90	138	26	23	119	59	59	-
Abrams town, Oconto County	1 751	652	431	559	29	80	448	6	-	6
Ackley town, Langlade County	510	202	131	137	20	20	110	-	-	-
Adams city, Adams County	1 798	769	324	566	53	86	490	116	83	33
Adams town, Adams County	1 267	547	293	293	48	86	251	-	-	-
Adams town, Green County	464	165	116	152	13	18	130	-	-	-
Adams town, Jackson County	1 200	485	295	299	57	64	250	8	-	8
Addison town, Washington County	3 332	1 149	823	1 195	68	97	950	9	6	3

Table 10. **Household Relationship and Group Quarters Population: 2000**—Con.

[For information on confidentiality protection, nonsampling error, and definitions, see text]

State County Place and County Subdivision	Household population							Group quarters population		
			Relationship to householder							
	Total	House-holder	Spouse	Child	Other relatives	Non-relatives	Under 18 years, child and other relatives	Total	Institution-alized population	Non-institution-alized population
PLACE AND COUNTY SUBDIVISION—Con.										
Adell village, Sheboygan County	517	207	112	162	12	24	130	-	-	-
Adrian town, Monroe County	682	231	165	260	11	15	214	-	-	-
Agenda town, Ashland County	513	208	134	137	18	16	105	-	-	-
Ahnapee town, Kewaunee County	977	371	251	286	21	48	221	-	-	-
Ainsworth town, Langlade County	571	255	146	128	14	28	97	-	-	-
Akan town, Richland County	432	158	104	143	15	12	119	12	-	12
Alban town, Portage County	897	325	212	306	27	27	244	-	-	-
Albany village, Green County	1 190	468	251	373	25	73	318	1	-	1
Albany town, Green County	767	279	204	245	15	24	201	8	-	8
Albany town, Pepin County	620	180	142	282	7	9	232	-	-	-
Albion town, Dane County	1 823	726	429	526	54	88	437	-	-	-
Albion town, Jackson County	1 093	413	273	328	36	43	295	-	-	-
Albion town, Trempealeau County	595	215	159	192	12	17	167	-	-	-
Alden town, Polk County	2 615	973	646	840	50	106	691	-	-	-
Algoma city, Kewaunee County	3 274	1 493	735	847	82	117	689	83	58	25
Algoma town, Winnebago County	5 698	1 940	1 555	2 011	69	123	1 742	4	-	4
Allouez village, Brown County	13 246	5 397	3 317	3 883	229	420	3 316	2 197	2 014	183
Alma city, Buffalo County	927	421	221	211	23	51	174	15	15	-
Alma town, Buffalo County	377	133	94	124	10	16	102	-	-	-
Alma town, Jackson County	933	344	224	297	32	36	266	50	-	50
Alma Center village, Jackson County	446	191	103	116	10	26	100	-	-	-
Almena village, Barron County	720	295	123	224	16	62	198	-	-	-
Almena town, Barron County	910	355	263	266	13	13	192	-	-	-
Almon town, Shawano County	591	224	142	185	14	26	156	-	-	-
Almond village, Portage County	459	189	92	145	15	18	119	-	-	-
Almond town, Portage County	679	256	180	209	12	22	177	-	-	-
Alto town, Fond du Lac County	1 103	344	292	442	14	11	360	-	-	-
Altoona city, Eau Claire County	6 542	2 844	1 308	1 872	143	375	1 594	156	146	10
Alvin town, Forest County	186	96	54	29	3	4	20	-	-	-
Amberg town, Marinette County	854	395	201	193	34	31	161	-	-	-
Amery city, Polk County	2 669	1 231	579	696	51	112	617	176	170	6
Amherst village, Portage County	964	395	198	312	28	31	282	-	-	-
Amherst town, Portage County	1 381	494	349	469	30	39	367	54	2	52
Amherst Junction village, Portage County	305	109	61	104	8	23	90	-	-	-
Amnicon town, Douglas County	1 074	364	243	387	34	46	322	-	-	-
Anderson town, Burnett County	372	154	92	110	4	12	98	-	-	-
Anderson town, Iron County	61	28	17	13	2	1	13	-	-	-
Angelica town, Shawano County	1 635	585	410	572	26	42	470	-	-	-
Angelo town, Monroe County	1 265	465	303	411	29	57	346	3	-	3
Aniwa village, Shawano County	272	114	63	67	12	16	60	-	-	-
Aniwa town, Shawano County	586	202	134	200	26	24	178	-	-	-
Anson town, Chippewa County	1 881	709	503	563	35	71	459	-	-	-
Antigo city, Langlade County	8 310	3 630	1 669	2 399	227	385	2 045	250	223	27
Antigo town, Langlade County	1 487	550	386	455	50	46	375	-	-	-
Apple River town, Polk County	1 066	418	261	319	18	50	274	1	-	1
Appleton city	67 682	26 864	14 476	21 695	1 451	3 196	18 789	2 405	1 035	1 370
Calumet County (part)	10 967	3 872	2 509	4 003	170	413	3 472	7	-	7
Outagamie County (part)	55 936	22 609	11 866	17 485	1 254	2 722	15 124	2 365	1 035	1 330
Winnebago County (part)	779	383	101	207	27	61	193	33	-	33
Arbor Vitae town, Vilas County	3 153	1 373	809	758	75	138	640	-	-	-
Arcadia city, Trempealeau County	2 319	1 038	434	634	60	153	544	83	71	12
Arcadia town, Trempealeau County	1 555	569	362	534	41	49	433	-	-	-
Arena village, Iowa County	685	256	138	231	21	39	202	-	-	-
Arena town, Iowa County	1 444	545	370	410	58	61	340	-	-	-
Argonne town, Forest County	532	194	114	188	17	19	147	-	-	-
Argyle village, Lafayette County	822	343	168	235	28	48	204	1	-	1
Argyle town, Lafayette County	479	178	129	149	9	14	119	-	-	-
Arland town, Barron County	658	233	152	234	19	20	193	12	-	12
Arlington village, Columbia County	484	187	127	144	12	14	124	-	-	-
Arlington town, Columbia County	848	302	221	282	11	32	229	-	-	-
Armenia town, Juneau County	698	267	152	213	32	34	180	9	-	9
Armstrong Creek town, Forest County	463	207	108	122	8	18	104	-	-	-
Arpin village, Wood County	337	139	76	101	7	14	88	-	-	-
Arpin town, Wood County	786	267	189	285	18	27	236	-	-	-
Arthur town, Chippewa County	710	258	164	234	31	23	197	-	-	-
Ashford town, Fond du Lac County	1 773	641	444	574	48	66	436	-	-	-
Ashippun town, Dodge County	2 308	845	605	702	68	88	582	-	-	-
Ashland city, Ashland County	7 868	3 513	1 492	2 201	183	479	1 857	752	259	493
Ashland town, Ashland County	603	227	150	191	18	17	149	-	-	-
Ashwaubenon village, Brown County	17 219	7 137	3 847	5 172	320	743	4 395	415	371	44
Athelstane town, Marinette County	601	270	147	135	25	24	106	-	-	-
Athens village, Marathon County	1 095	443	252	348	23	29	292	-	-	-
Atlanta town, Rusk County	627	226	150	206	12	33	177	-	-	-
Auburn town, Chippewa County	580	202	149	198	10	21	155	-	-	-
Auburn town, Fond du Lac County	2 075	732	555	677	41	70	537	-	-	-
Auburndale village, Wood County	738	284	179	243	9	23	185	-	-	-
Auburndale town, Wood County	829	299	211	280	17	22	215	-	-	-
Augusta city, Eau Claire County	1 414	599	285	432	39	59	355	46	46	-
Aurora town, Florence County	1 186	485	287	334	27	53	289	-	-	-
Aurora town, Taylor County	386	134	96	138	9	9	114	-	-	-
Aurora town, Waushara County	971	352	250	297	29	43	246	-	-	-
Avoca village, Iowa County	608	257	111	186	19	35	150	-	-	-
Avon town, Rock County	586	204	149	196	12	25	164	-	-	-
Aztalan town, Jefferson County	1 445	530	380	444	37	54	363	2	-	2
Bagley village, Grant County	339	157	90	78	6	8	58	-	-	-
Bagley town, Oconto County	333	136	84	95	5	13	76	-	-	-

Table 10. **Household Relationship and Group Quarters Population: 2000**—Con.

[For information on confidentiality protection, nonsampling error, and definitions, see text]

State County Place and County Subdivision	Household population							Group quarters population		
			Relationship to householder							
	Total	House-holder	Spouse	Child	Other relatives	Non-relatives	Under 18 years, child and other relatives	Total	Institution-alized population	Non-institution-alized population
PLACE AND COUNTY SUBDIVISION—Con.										
Baileys Harbor town, Door County	1 003	483	263	206	13	38	170	-	-	-
Baldwin village, St. Croix County	2 593	1 115	584	732	34	128	634	74	63	11
Baldwin town, St. Croix County	903	307	241	310	27	18	243	-	-	-
Balsam Lake village, Polk County	900	428	212	183	34	43	167	50	47	3
Balsam Lake town, Polk County	1 379	529	344	415	32	59	365	5	-	5
Bangor village, La Crosse County	1 386	524	335	457	30	40	396	14	-	14
Bangor town, La Crosse County	583	216	145	178	20	24	152	-	-	-
Baraboo city, Sauk County	10 394	4 467	2 096	3 014	249	568	2 599	317	241	76
Baraboo town, Sauk County	1 820	685	425	576	58	76	486	8	-	8
Barksdale town, Bayfield County	801	303	210	231	16	41	195	-	-	-
Barnes town, Bayfield County	610	278	175	115	18	24	102	-	-	-
Barneveld village, Iowa County	1 076	396	239	383	22	36	332	12	-	12
Barre town, La Crosse County	1 014	347	232	382	16	37	332	-	-	-
Barron city, Barron County	3 124	1 389	614	847	67	207	724	124	106	18
Barron town, Barron County	952	319	235	330	16	52	265	62	46	16
Barronett town, Washburn County	405	152	103	115	13	22	92	-	-	-
Bartelme town, Shawano County	694	253	112	248	41	40	211	6	-	6
Barton town, Washington County	2 542	896	667	852	59	68	643	4	-	4
Bashaw town, Washburn County	921	339	249	291	22	20	247	-	-	-
Bass Lake town, Sawyer County	2 241	830	433	733	124	121	661	3	-	3
Bass Lake town, Washburn County	524	192	129	175	10	18	148	11	11	-
Bay City village, Pierce County	465	187	94	123	16	45	103	-	-	-
Bayfield city, Bayfield County	608	289	119	133	23	44	117	3	-	3
Bayfield town, Bayfield County	621	261	158	151	17	34	134	4	4	-
Bayside village	4 347	1 769	1 191	1 243	80	64	1 044	171	163	8
Milwaukee County (part)	4 244	1 732	1 163	1 212	76	61	1 014	171	163	8
Ozaukee County (part)	103	37	28	31	4	3	30	-	-	-
Bayview town, Bayfield County	491	197	132	135	8	19	115	-	-	-
Bear Bluff town, Jackson County	128	49	30	41	2	6	38	-	-	-
Bear Creek village, Outagamie County	414	155	79	144	12	24	114	1	-	1
Bear Creek town, Sauk County	497	176	119	173	16	13	136	-	-	-
Bear Creek town, Waupaca County	838	279	211	297	10	41	231	-	-	-
Bear Lake town, Barron County	587	219	154	171	15	28	138	-	-	-
Beaver town, Clark County	854	238	184	406	8	18	345	-	-	-
Beaver town, Marinette County	1 123	444	269	319	39	52	259	-	-	-
Beaver town, Polk County	753	304	184	209	23	33	178	-	-	-
Beaver Brook town, Washburn County	643	253	162	194	11	23	159	-	-	-
Beaver Dam city, Dodge County	14 919	6 349	3 113	4 288	367	802	3 687	250	200	50
Beaver Dam town, Dodge County	3 440	1 301	853	1 079	90	117	922	-	-	-
Beecher town, Marinette County	783	334	200	183	29	37	170	-	-	-
Beetown town, Grant County	734	261	182	247	19	25	209	-	-	-
Belgium village, Ozaukee County	1 657	582	395	603	28	49	524	21	-	21
Belgium town, Ozaukee County	1 513	547	365	509	51	41	401	-	-	-
Bell town, Bayfield County	230	115	65	43	1	6	34	-	-	-
Bell Center village, Crawford County	116	45	30	35	3	3	31	-	-	-
Belle Plaine town, Shawano County	1 775	738	487	449	44	57	357	92	90	2
Belleville village	1 895	764	430	600	30	71	532	13	-	13
Dane County (part)	1 792	725	407	565	28	67	501	3	-	3
Green County (part)	103	39	23	35	2	4	31	10	-	10
Bellevue town, Brown County	11 761	4 624	2 600	3 637	221	679	3 154	67	17	50
Bellevue Town CDP, Brown County	11 761	4 624	2 600	3 637	221	679	3 154	67	17	50
Belmont village, Lafayette County	871	377	196	253	16	29	203	-	-	-
Belmont town, Lafayette County	672	249	147	238	9	29	197	4	-	4
Belmont town, Portage County	619	240	149	169	25	36	143	4	-	4
Beloit city, Rock County	34 365	13 370	5 956	10 824	1 912	2 303	9 556	1 410	349	1 061
Beloit town, Rock County	7 026	2 814	1 703	1 956	248	305	1 583	12	-	12
Belvidere town, Buffalo County	442	180	122	104	16	20	89	-	-	-
Bennett town, Douglas County	622	224	155	208	16	19	187	-	-	-
Benton village, Lafayette County	976	393	216	316	13	38	258	-	-	-
Benton town, Lafayette County	469	159	119	172	8	11	136	-	-	-
Bergen town, Marathon County	615	228	178	185	14	10	139	-	-	-
Bergen town, Vernon County	1 317	491	358	414	29	25	335	-	-	-
Berlin city	5 177	2 170	1 124	1 551	123	209	1 304	128	93	35
Green Lake County (part)	5 094	2 134	1 104	1 525	122	209	1 283	128	93	35
Waushara County (part)	83	36	20	26	1	-	21	-	-	-
Berlin town, Green Lake County	1 145	423	303	372	24	23	308	-	-	-
Berlin town, Marathon County	887	313	231	303	28	12	242	-	-	-
Bern town, Marathon County	562	170	134	224	21	13	176	-	-	-
Berry town, Dane County	1 084	408	295	325	27	29	270	-	-	-
Bevent town, Marathon County	1 126	405	288	373	26	34	282	-	-	-
Big Bend town, Rusk County	402	184	102	87	10	19	64	-	-	-
Big Bend village, Waukesha County	1 278	448	296	450	24	60	348	-	-	-
Big Falls town, Rusk County	107	43	26	28	1	9	17	-	-	-
Big Falls village, Waupaca County	85	40	17	25	3	-	22	-	-	-
Big Flats town, Adams County	946	402	227	205	47	65	186	-	-	-
Birch town, Lincoln County	475	179	121	154	8	13	128	326	326	-
Birch Creek town, Chippewa County	515	212	139	132	15	17	99	5	-	5
Birchwood village, Washburn County	518	227	106	146	18	21	128	-	-	-
Birchwood town, Washburn County	453	191	134	98	7	23	79	-	-	-
Birnamwood village	767	309	161	263	9	25	232	28	-	28
Marathon County (part)	10	3	1	6	-	-	5	-	-	-
Shawano County (part)	757	306	160	257	9	25	227	28	-	28

Table 10. **Household Relationship and Group Quarters Population: 2000**—Con.

[For information on confidentiality protection, nonsampling error, and definitions, see text]

State County Place and County Subdivision	Household population							Group quarters population		
			Relationship to householder							
	Total	House-holder	Spouse	Child	Other relatives	Non-relatives	Under 18 years, child and other relatives	Total	Institution-alized population	Non-institution-alized population
PLACE AND COUNTY SUBDIVISION—Con.										
Birnamwood town, Shawano County	711	259	159	242	18	33	190	-	-	-
Biron village, Wood County	874	384	198	226	20	46	187	41	17	24
Black Brook town, Polk County	1 208	419	281	438	21	49	370	-	-	-
Black Creek village, Outagamie County	1 192	485	267	363	17	60	288	-	-	-
Black Creek town, Outagamie County	1 268	445	314	431	30	48	326	-	-	-
Black Earth village, Dane County	1 279	514	293	409	18	45	338	41	41	-
Black Earth town, Dane County	449	166	123	136	9	15	113	-	-	-
Black River Falls city, Jackson County	3 367	1 563	678	855	81	190	728	251	241	10
Blackwell town, Forest County	107	45	26	31	5	-	24	240	60	180
Black Wolf town, Winnebago County	2 324	916	661	629	39	79	514	6	-	6
Blaine town, Burnett County	224	97	57	55	8	7	44	-	-	-
Blair city, Trempealeau County	1 178	533	250	315	21	59	268	95	95	-
Blanchard town, Lafayette County	261	96	69	79	5	12	70	-	-	-
Blanchardville village	805	346	176	233	16	34	194	1	-	1
Iowa County (part)	146	65	34	41	1	5	31	-	-	-
Lafayette County (part)	659	281	142	192	15	29	163	1	-	1
Bloom town, Richland County	487	190	114	148	9	26	106	-	-	-
Bloomer city, Chippewa County	3 288	1 424	764	921	50	129	776	59	57	2
Bloomer town, Chippewa County	926	321	217	324	25	39	272	-	-	-
Bloomfield town, Walworth County	5 481	2 067	1 134	1 769	218	293	1 525	56	10	46
Bloomfield town, Waushara County	1 015	383	267	310	21	34	245	3	-	3
Blooming Grove town, Dane County	1 761	723	373	495	67	103	402	7	-	7
Bloomington village, Grant County	701	308	171	190	6	26	159	-	-	-
Bloomington town, Grant County	399	130	87	163	11	8	141	-	-	-
Blue Mounds village, Dane County	708	289	158	215	9	37	200	-	-	-
Blue Mounds town, Dane County	842	291	224	295	9	23	256	-	-	-
Blue River village, Grant County	429	183	91	131	8	16	105	-	-	-
Boaz village, Richland County	137	64	29	35	2	7	29	-	-	-
Bohners Lake CDP, Racine County	1 952	704	453	640	75	80	547	-	-	-
Bonduel village, Shawano County	1 404	581	325	413	26	59	359	12	-	12
Bone Lake town, Polk County	710	264	189	218	15	24	185	-	-	-
Boscobel city, Grant County	2 810	1 174	544	869	62	161	738	237	229	8
Boscobel town, Grant County	433	190	110	105	8	20	80	-	-	-
Boulder Junction town, Vilas County	958	445	275	198	18	22	166	-	-	-
Bovina town, Outagamie County	1 094	386	280	367	24	37	297	36	17	19
Bowler village, Shawano County	330	126	62	114	16	12	99	13	13	-
Boyceville village, Dunn County	1 043	424	198	338	24	59	297	-	-	-
Boyd village, Chippewa County	680	274	150	209	15	32	188	-	-	-
Bradford town, Rock County	1 007	379	240	306	41	41	260	-	-	-
Bradley town, Lincoln County	2 571	1 094	718	638	50	71	526	2	-	2
Brandon village, Fond du Lac County	912	342	227	316	12	15	269	-	-	-
Brazeau town, Oconto County	1 408	602	383	353	30	40	291	-	-	-
Breed town, Oconto County	657	268	174	183	13	19	158	-	-	-
Brice Prairie CDP, La Crosse County	1 804	654	450	584	38	78	507	-	-	-
Bridge Creek town, Eau Claire County	1 844	557	405	775	48	59	676	-	-	-
Bridgeport town, Crawford County	938	346	240	312	11	29	276	8	-	8
Brigham town, Iowa County	904	335	244	280	16	29	235	4	-	4
Brighton town, Kenosha County	1 450	504	351	493	39	63	378	-	-	-
Brighton town, Marathon County	611	197	145	237	11	21	194	-	-	-
Brillion city, Calumet County	2 917	1 155	700	930	36	96	758	20	19	1
Brillion town, Calumet County	1 438	501	341	518	31	47	423	-	-	-
Bristol town, Dane County	2 698	928	701	921	62	86	782	-	-	-
Bristol town, Kenosha County	4 537	1 715	1 076	1 413	165	168	1 153	1	-	1
Brockway town, Jackson County	1 600	613	271	526	78	112	470	980	792	188
Brodhead city, Green County	3 161	1 301	674	968	81	137	826	19	-	19
Brokaw village, Marathon County	107	47	18	23	5	14	15	-	-	-
Brookfield city, Waukesha County	37 997	13 891	10 160	12 492	847	607	10 311	652	481	171
Brookfield town, Waukesha County	6 317	2 762	1 587	1 680	136	152	1 388	73	-	73
Brooklyn village	916	343	207	306	20	40	269	-	-	-
Dane County (part)	502	179	123	182	3	15	159	-	-	-
Green County (part)	414	164	84	124	17	25	110	-	-	-
Brooklyn town, Green County	944	341	238	302	23	40	251	-	-	-
Brooklyn town, Green Lake County	1 904	794	518	495	33	64	415	-	-	-
Brooklyn town, Washburn County	281	117	74	70	9	11	63	-	-	-
Brothertown town, Calumet County	1 404	523	331	474	28	48	374	-	-	-
Brown Deer village, Milwaukee County	11 669	5 134	2 709	3 030	344	452	2 332	501	439	62
Browning town, Taylor County	850	298	214	285	18	35	241	-	-	-
Browns Lake CDP, Racine County	1 869	745	458	536	52	78	437	64	-	64
Brownsville village, Dodge County	570	209	153	188	11	9	150	-	-	-
Browntown village, Green County	252	100	63	72	5	12	62	-	-	-
Bruce village, Rusk County	787	384	166	181	21	35	157	-	-	-
Brule town, Douglas County	591	244	137	175	15	20	156	-	-	-
Brunswick town, Eau Claire County	1 598	630	426	443	37	62	360	-	-	-
Brussels town, Door County	1 112	403	266	374	24	45	300	-	-	-
Buchanan town, Outagamie County	5 782	1 846	1 488	2 265	39	144	2 009	45	-	45
Buena Vista town, Portage County	1 187	418	276	412	21	60	321	-	-	-
Buena Vista town, Richland County	1 575	600	377	489	41	68	409	-	-	-
Buffalo town, Buffalo County	667	260	174	193	16	24	151	-	-	-
Buffalo town, Marquette County	1 085	412	252	321	38	62	262	-	-	-
Buffalo City city, Buffalo County	1 040	445	281	270	18	26	229	-	-	-
Burke town, Dane County	2 990	1 148	756	872	53	161	700	-	-	-
Burlington city	9 687	3 838	2 026	3 166	239	418	2 708	249	190	59
Racine County (part)	9 687	3 838	2 026	3 166	239	418	2 708	249	190	59
Walworth County (part)	-	-	-	-	-	-	-	-	-	-

Table 10. **Household Relationship and Group Quarters Population: 2000**—Con.

[For information on confidentiality protection, nonsampling error, and definitions, see text]

State County Place and County Subdivision	Household population							Group quarters population		
			Relationship to householder							
	Total	House-holder	Spouse	Child	Other relatives	Non-relatives	Under 18 years, child and other relatives	Total	Institution-alized population	Non-institution-alized population
PLACE AND COUNTY SUBDIVISION—Con.										
Burlington town, Racine County	6 313	2 354	1 533	1 967	218	241	1 615	71	-	71
Burnett town, Dodge County	919	330	234	309	26	20	243	-	-	-
Burns town, La Crosse County	979	349	234	308	36	52	256	-	-	-
Burnside town, Trempealeau County	529	197	117	172	21	22	137	-	-	-
Butler town, Clark County	88	32	24	26	4	2	18	-	-	-
Butler village, Waukesha County	1 876	916	357	458	49	96	361	5	-	5
Butternut village, Ashland County	407	197	79	114	4	13	95	-	-	-
Byron town, Fond du Lac County	1 550	538	392	541	38	41	421	-	-	-
Byron town, Monroe County	1 394	501	321	450	58	64	412	-	-	-
Cable town, Bayfield County	835	381	190	204	13	47	180	1	-	1
Cadiz town, Green County	861	327	216	269	21	28	225	2	-	2
Cadott village, Chippewa County	1 333	562	291	410	25	45	357	12	-	12
Cady town, St. Croix County	710	255	170	234	30	21	193	-	-	-
Calamus town, Dodge County	1 005	379	254	300	26	46	228	-	-	-
Caledonia town, Columbia County	1 171	451	306	332	36	46	278	-	-	-
Caledonia town, Racine County	23 158	8 549	5 929	7 386	590	704	6 045	456	1	455
Caledonia town, Trempealeau County	759	262	167	279	30	21	244	-	-	-
Caledonia town, Waupaca County	1 385	504	369	441	30	41	367	81	76	5
Calumet town, Fond du Lac County	1 466	562	378	448	35	43	338	48	-	48
Cambria village, Columbia County	792	307	160	273	17	35	229	-	-	-
Cambridge village	1 091	470	253	302	19	47	263	10	-	10
Dane County (part)	1 004	433	240	277	18	36	241	10	-	10
Jefferson County (part)	87	37	13	25	1	11	22	-	-	-
Cameron village, Barron County	1 541	640	324	449	33	95	389	5	-	5
Cameron town, Wood County	510	190	137	149	17	17	114	-	-	-
Campbell town, La Crosse County	4 408	1 754	1 064	1 268	111	211	1 020	2	-	2
Campbellsport village, Fond du Lac County	1 797	710	390	522	35	140	422	116	-	116
Camp Douglas village, Juneau County	592	242	119	186	17	28	171	-	-	-
Camp Lake CDP, Kenosha County	3 255	1 149	717	1 133	123	133	993	-	-	-
Canton town, Buffalo County	304	102	77	113	9	3	100	-	-	-
Carey town, Iron County	191	75	48	63	4	1	49	-	-	-
Carlton town, Kewaunee County	1 000	363	252	332	33	20	250	-	-	-
Carson town, Portage County	1 299	475	323	419	35	47	330	-	-	-
Cary town, Wood County	398	162	102	108	12	14	92	-	-	-
Cascade village, Sheboygan County	666	255	168	207	18	18	169	-	-	-
Casco village, Kewaunee County	571	227	137	178	13	16	154	1	-	1
Casco town, Kewaunee County	1 149	385	283	399	40	42	310	4	-	4
Casey town, Washburn County	466	213	129	88	21	15	81	-	-	-
Cashton village, Monroe County	999	415	217	307	18	42	268	6	-	6
Cassel town, Marathon County	839	271	205	322	29	12	264	8	-	8
Cassian town, Oneida County	962	402	283	230	21	26	185	-	-	-
Cassville village, Grant County	1 081	488	241	300	10	42	257	4	-	4
Cassville town, Grant County	487	185	117	166	6	13	140	-	-	-
Castle Rock town, Grant County	314	112	74	92	18	18	76	-	-	-
Caswell town, Forest County	102	41	23	30	2	6	27	-	-	-
Catawba village, Price County	149	68	33	38	5	5	27	-	-	-
Catawba town, Price County	283	109	63	88	12	11	82	-	-	-
Cato town, Manitowoc County	1 616	548	402	572	50	44	446	-	-	-
Cazenovia village	326	145	76	85	2	18	69	-	-	-
Richland County (part)	326	145	76	85	2	18	69	-	-	-
Sauk County (part)	-	-	-	-	-	-	-	-	-	-
Cecil village, Shawano County	466	199	125	110	17	15	91	-	-	-
Cedarburg city, Ozaukee County	10 854	4 432	2 596	3 470	132	224	2 951	54	14	40
Cedarburg town, Ozaukee County	5 550	1 896	1 565	1 935	77	77	1 609	194	194	-
Cedar Grove village, Sheboygan County	1 884	699	473	648	29	35	557	3	-	3
Cedar Lake town, Barron County	944	395	280	224	13	32	179	-	-	-
Cedar Rapids town, Rusk County	37	11	6	17	1	2	13	-	-	-
Center town, Outagamie County	3 163	1 095	848	1 096	57	67	849	-	-	-
Center town, Rock County	999	374	264	301	31	29	249	6	-	6
Centerville town, Manitowoc County	713	239	170	261	27	16	205	-	-	-
Centuria village, Polk County	842	343	169	264	25	41	233	23	-	23
Chain O' Lakes-King CDP, Waupaca County	1 428	623	375	337	24	69	277	787	773	14
Charlestown town, Calumet County	789	291	200	250	23	25	207	-	-	-
Chase town, Oconto County	2 082	683	509	782	40	68	679	-	-	-
Chaseburg village, Vernon County	306	133	70	84	5	14	76	-	-	-
Chelsea town, Taylor County	719	274	163	231	28	23	186	-	-	-
Chenequa village, Waukesha County	583	223	174	160	12	14	133	-	-	-
Chester town, Dodge County	734	280	190	236	12	16	194	226	226	-
Chetek city, Barron County	2 075	939	450	526	50	110	462	105	95	10
Chetek town, Barron County	1 686	707	483	417	40	39	319	-	-	-
Chicog town, Washburn County	268	128	79	44	8	9	33	-	-	-
Chief Lake CDP, Sawyer County	622	211	86	215	62	48	199	3	-	3
Chilton city, Calumet County	3 556	1 512	780	1 058	54	152	878	152	123	29
Chilton town, Calumet County	1 130	366	278	442	17	27	358	-	-	-
Chimney Rock town, Trempealeau County	276	98	61	89	4	24	69	-	-	-
Chippewa town, Ashland County	425	156	108	136	14	11	112	8	8	-
Chippewa Falls city, Chippewa County	12 421	5 638	2 393	3 518	235	637	3 035	504	440	64
Christiana town, Dane County	1 313	468	304	434	36	71	349	-	-	-
Christiana town, Vernon County	871	308	220	293	31	19	249	-	-	-
Cicero town, Outagamie County	1 092	370	275	381	30	36	316	-	-	-
City Point town, Jackson County	189	83	50	44	5	7	34	-	-	-
Clam Falls town, Polk County	547	237	141	143	9	17	106	-	-	-
Clarno town, Green County	1 070	393	272	333	20	52	279	9	-	9
Clay Banks town, Door County	410	162	110	112	9	17	98	-	-	-
Clayton town, Crawford County	956	364	228	298	30	36	246	-	-	-

Table 10. **Household Relationship and Group Quarters Population: 2000**—Con.

[For information on confidentiality protection, nonsampling error, and definitions, see text]

State County Place and County Subdivision	Household population							Group quarters population		
			Relationship to householder							
	Total	House-holder	Spouse	Child	Other relatives	Non-relatives	Under 18 years, child and other relatives	Total	Institution-alized population	Non-institution-alized population
PLACE AND COUNTY SUBDIVISION—Con.										
Clayton village, Polk County	507	199	84	168	19	37	155	-	-	-
Clayton town, Polk County	912	360	226	270	15	41	229	-	-	-
Clayton town, Winnebago County	2 974	1 071	803	947	49	104	793	-	-	-
Clear Creek town, Eau Claire County	712	268	187	213	13	31	181	-	-	-
Clearfield town, Juneau County	737	296	191	193	19	38	160	-	-	-
Clear Lake village, Polk County	1 042	453	211	295	27	56	249	9	-	9
Clear Lake town, Polk County	800	276	193	279	17	35	226	-	-	-
Cleveland town, Chippewa County	900	313	216	307	35	29	269	-	-	-
Cleveland town, Jackson County	438	169	96	136	12	25	107	-	-	-
Cleveland village, Manitowoc County	1 361	536	349	407	23	46	338	-	-	-
Cleveland town, Marathon County	1 160	396	290	390	30	54	305	-	-	-
Cleveland town, Taylor County	262	98	66	82	8	8	76	-	-	-
Clifton town, Grant County	304	108	72	111	1	12	94	-	-	-
Clifton town, Monroe County	693	191	147	325	16	14	277	-	-	-
Clifton town, Pierce County	1 657	543	425	601	37	51	510	-	-	-
Clinton town, Barron County	920	314	236	320	18	32	270	-	-	-
Clinton village, Rock County	2 084	771	424	748	55	86	630	78	58	20
Clinton town, Rock County	893	308	218	302	27	38	235	-	-	-
Clinton town, Vernon County	1 354	313	242	749	32	18	629	-	-	-
Clintonville city, Waupaca County	4 617	2 010	953	1 319	106	229	1 121	119	93	26
Clover town, Bayfield County	211	99	53	43	5	11	39	-	-	-
Cloverland town, Douglas County	247	94	56	68	17	12	68	-	-	-
Cloverland town, Vilas County	919	416	271	194	16	22	154	-	-	-
Clyde town, Iowa County	322	127	75	89	11	20	74	-	-	-
Clyman village, Dodge County	388	153	83	122	10	20	107	-	-	-
Clyman town, Dodge County	849	290	210	297	18	34	234	-	-	-
Cobb village, Iowa County	442	188	110	131	3	10	112	-	-	-
Cochrane village, Buffalo County	427	188	102	112	7	18	92	8	-	8
Colburn town, Adams County	181	83	48	30	8	12	26	-	-	-
Colburn town, Chippewa County	727	262	172	243	16	34	211	-	-	-
Colby city	1 511	623	348	460	21	59	389	105	92	13
Clark County (part)	1 051	424	245	337	15	30	281	105	92	13
Marathon County (part)	460	199	103	123	6	29	108	-	-	-
Colby town, Clark County	908	276	203	368	37	24	324	-	-	-
Cold Spring town, Jefferson County	750	269	199	234	19	29	190	16	-	16
Coleman village, Marinette County	715	316	162	198	9	30	165	1	-	1
Colfax village, Dunn County	1 078	467	239	312	13	47	266	58	58	-
Colfax town, Dunn County	909	318	224	307	16	44	253	-	-	-
Coloma village, Waushara County	447	185	105	139	6	12	111	14	-	14
Coloma town, Waushara County	637	254	170	172	25	16	144	111	-	111
Columbus city	4 369	1 843	959	1 324	87	156	1 136	110	86	24
Columbia County (part)	4 333	1 830	954	1 308	86	155	1 123	110	86	24
Dodge County (part)	36	13	5	16	1	1	13	-	-	-
Columbus town, Columbia County	686	236	163	244	19	24	187	25	-	25
Combined Locks village, Outagamie County	2 420	884	643	784	47	62	663	2	-	2
Commonwealth town, Florence County	419	170	109	122	5	13	99	-	-	-
Como CDP, Walworth County	1 870	786	409	458	88	129	393	-	-	-
Concord town, Jefferson County	2 023	757	533	611	60	62	484	-	-	-
Conover town, Vilas County	1 137	483	295	287	32	40	247	-	-	-
Conrath village, Rusk County	98	36	20	35	3	4	31	-	-	-
Cooks Valley town, Chippewa County	632	214	155	227	11	25	182	-	-	-
Coon town, Vernon County	683	262	183	219	10	9	183	-	-	-
Coon Valley village, Vernon County	699	307	176	189	8	19	157	15	-	15
Cooperstown town, Manitowoc County	1 402	474	365	501	21	41	408	1	-	1
Cornell city, Chippewa County	1 418	607	303	419	21	68	370	48	48	-
Corning town, Lincoln County	826	299	208	263	33	23	216	-	-	-
Cottage Grove village, Dane County	4 032	1 427	927	1 387	76	215	1 282	27	-	27
Cottage Grove town, Dane County	3 839	1 338	1 008	1 300	68	125	1 093	-	-	-
Couderay village, Sawyer County	96	40	22	27	-	7	20	-	-	-
Couderay town, Sawyer County	469	176	77	157	34	25	140	-	-	-
Courtland town, Columbia County	463	175	122	142	13	11	110	-	-	-
Crandon city, Forest County	1 839	803	346	569	45	76	507	122	122	-
Crandon town, Forest County	614	238	150	198	12	16	163	-	-	-
Cranmoor town, Wood County	175	66	44	51	5	9	44	-	-	-
Crescent town, Oneida County	2 067	797	523	612	50	85	514	4	-	4
Crivitz village, Marinette County	905	406	180	258	17	44	224	93	93	-
Cross town, Buffalo County	366	127	94	127	2	16	106	-	-	-
Cross Plains village, Dane County	3 069	1 199	697	1 009	37	127	865	15	-	15
Cross Plains town, Dane County	1 419	513	370	474	19	43	403	-	-	-
Crystal town, Washburn County	323	117	74	114	10	8	77	-	-	-
Crystal Lake town, Barron County	771	312	196	209	18	36	178	7	-	7
Crystal Lake town, Marquette County	513	231	154	86	12	30	75	-	-	-
Cuba City city	2 057	861	483	618	27	68	509	99	91	8
Grant County (part)	1 846	786	426	548	27	59	448	99	91	8
Lafayette County (part)	211	75	57	70	-	9	61	-	-	-
Cudahy city, Milwaukee County	18 314	7 888	3 673	5 258	587	908	4 140	115	-	115
Cumberland city, Barron County	2 207	1 013	453	592	41	108	501	73	67	6
Cumberland town, Barron County	942	360	251	274	27	30	232	-	-	-
Curran town, Jackson County	366	127	93	128	5	13	109	-	-	-
Curtiss village, Clark County	198	68	41	74	9	6	69	-	-	-
Cutler town, Juneau County	282	119	71	77	5	10	63	-	-	-
Cylon town, St. Croix County	629	227	164	204	14	20	167	-	-	-
Dairyland town, Douglas County	186	87	47	37	5	10	24	-	-	-
Dakota town, Waushara County	1 259	493	317	355	32	62	319	-	-	-

Table 10. **Household Relationship and Group Quarters Population: 2000**—Con.

[For information on confidentiality protection, nonsampling error, and definitions, see text]

State County Place and County Subdivision	Household population							Group quarters population		
			Relationship to householder							
	Total	House-holder	Spouse	Child	Other relatives	Non-relatives	Under 18 years, child and other relatives	Total	Institution-alized population	Non-institution-alized population
PLACE AND COUNTY SUBDIVISION—Con.										
Dale town, Outagamie County	2 288	785	621	784	47	51	682	-	-	-
Dallas village, Barron County	325	146	67	83	8	21	71	31	27	4
Dallas town, Barron County	604	217	153	200	19	15	159	-	-	-
Dane village, Dane County	799	279	169	279	25	47	244	-	-	-
Dane town, Dane County	968	335	249	330	16	38	278	-	-	-
Daniels town, Burnett County	665	280	178	172	18	17	135	-	-	-
Darien village, Walworth County	1 566	537	321	567	79	62	503	6	-	6
Darien town, Walworth County	1 689	615	417	509	64	84	423	58	-	58
Darlington city, Lafayette County	2 313	985	508	705	40	75	607	105	105	-
Darlington town, Lafayette County	744	266	175	268	10	25	222	13	-	13
Day town, Marathon County	1 023	357	254	354	32	26	262	-	-	-
Dayton town, Richland County	715	269	179	231	12	24	188	8	-	8
Dayton town, Waupaca County	2 734	1 046	691	821	56	120	694	-	-	-
Decatur town, Green County	1 679	587	446	570	31	45	489	9	-	9
Deer Creek town, Outagamie County	682	237	165	242	21	17	186	-	-	-
Deer Creek town, Taylor County	733	241	178	269	26	19	227	-	-	-
Deerfield village, Dane County	1 966	726	435	672	38	95	595	5	-	5
Deerfield town, Dane County	1 348	486	357	443	24	38	380	122	115	7
Deerfield town, Waushara County	629	263	178	148	17	23	131	-	-	-
Deer Park village, St. Croix County	227	91	54	66	8	8	56	-	-	-
DeForest village, Dane County	7 317	2 675	1 643	2 528	131	340	2 245	51	20	31
Dekorra town, Columbia County	2 350	949	613	649	54	85	542	-	-	-
Delafield city, Waukesha County	6 446	2 553	1 574	1 976	112	231	1 706	26	10	16
Delafield town, Waukesha County	7 381	2 521	2 005	2 557	123	175	2 159	439	391	48
Delavan city, Walworth County	7 853	2 931	1 477	2 569	442	434	2 249	103	55	48
Delavan town, Walworth County	4 553	1 798	1 055	1 314	155	231	1 105	6	-	6
Delavan Lake CDP, Walworth County	2 352	944	511	688	82	127	578	-	-	-
Dellona town, Sauk County	1 199	422	290	376	38	73	321	-	-	-
Dell Prairie town, Adams County	1 389	553	347	372	42	75	308	26	-	26
Delmar town, Chippewa County	941	314	222	354	27	24	298	-	-	-
Delta town, Bayfield County	235	107	69	47	2	10	39	-	-	-
Delton town, Sauk County	2 024	747	465	641	72	99	542	-	-	-
Denmark village, Brown County	1 942	801	397	646	29	69	529	16	15	1
De Pere city, Brown County	19 012	7 724	4 189	5 759	306	1 034	4 971	1 547	98	1 449
De Soto village	366	151	93	101	9	12	83	-	-	-
Crawford County (part)	118	47	24	39	4	4	33	-	-	-
Vernon County (part)	248	104	69	62	5	8	50	-	-	-
Dewey town, Burnett County	565	209	139	172	24	21	152	-	-	-
Dewey town, Portage County	975	356	251	317	18	33	232	-	-	-
Dewey town, Rusk County	523	209	132	155	15	12	132	-	-	-
Dewhurst town, Clark County	321	156	88	49	8	20	41	-	-	-
Dexter town, Wood County	379	144	95	120	7	13	96	-	-	-
Diamond Bluff town, Pierce County	479	184	119	139	13	24	109	-	-	-
Dickeyville village, Grant County	1 043	420	264	311	10	38	250	-	-	-
Dodge town, Trempealeau County	414	160	100	140	3	11	112	-	-	-
Dodgeville city, Iowa County	4 103	1 751	901	1 245	70	136	1 073	117	58	59
Dodgeville town, Iowa County	1 407	510	355	466	32	44	393	-	-	-
Dorchester village	827	336	181	238	23	49	212	-	-	-
Clark County (part)	823	335	180	236	23	49	210	-	-	-
Marathon County (part)	4	1	1	2	-	-	2	-	-	-
Doty town, Oconto County	249	120	81	35	4	9	28	-	-	-
Douglas town, Marquette County	768	301	188	203	40	36	179	-	-	-
Dousman village, Waukesha County	1 482	575	282	515	35	75	426	102	102	-
Dover town, Buffalo County	484	145	110	204	16	9	172	-	-	-
Dover town, Racine County	3 244	1 193	747	1 066	89	149	897	664	138	526
Dovre town, Barron County	680	238	160	225	18	39	179	-	-	-
Downing village, Dunn County	257	98	59	73	11	16	65	-	-	-
Doyle town, Barron County	498	177	115	182	7	17	150	-	-	-
Doylestown village, Columbia County	328	121	66	112	5	24	92	-	-	-
Drammen town, Eau Claire County	796	294	202	248	22	30	216	4	-	4
Draper town, Sawyer County	170	84	44	28	8	6	25	1	-	1
Dresser village, Polk County	732	302	167	214	14	35	189	-	-	-
Drummond town, Bayfield County	541	231	137	138	11	24	118	-	-	-
Dunbar town, Marinette County	695	274	180	194	16	31	174	608	-	608
Dunkirk town, Dane County	2 053	760	526	630	53	84	529	-	-	-
Dunn town, Dane County	5 264	2 079	1 364	1 438	119	264	1 192	6	-	6
Dunn town, Dunn County	1 471	540	331	499	35	66	432	21	-	21
Dupont town, Waupaca County	741	233	156	300	38	14	244	-	-	-
Durand city, Pepin County	1 900	829	411	575	27	58	483	68	63	5
Durand town, Pepin County	694	237	166	265	12	14	223	-	-	-
Eagle town, Richland County	593	223	145	187	12	26	154	-	-	-
Eagle village, Waukesha County	1 707	592	422	608	37	48	533	-	-	-
Eagle town, Waukesha County	3 117	1 049	837	1 083	52	96	881	-	-	-
Eagle Lake CDP, Racine County	1 320	483	286	450	34	67	378	-	-	-
Eagle Point town, Chippewa County	2 706	978	734	867	46	81	722	343	315	28
Eagle River city, Vilas County	1 261	626	224	318	35	58	269	182	149	33
Eastman village, Crawford County	437	163	99	158	8	9	139	-	-	-
Eastman town, Crawford County	790	287	198	266	13	26	216	-	-	-
Easton town, Adams County	1 194	486	260	337	52	59	311	-	-	-
Easton town, Marathon County	1 062	383	286	346	27	20	275	-	-	-
East Troy village, Walworth County	3 507	1 350	803	1 143	91	120	982	57	57	-
East Troy town, Walworth County	3 804	1 427	970	1 166	88	153	910	26	-	26
Eaton town, Brown County	1 414	469	350	522	22	51	429	-	-	-
Eaton town, Clark County	665	201	149	285	17	13	251	-	-	-
Eaton town, Manitowoc County	761	270	188	264	23	16	206	-	-	-

Table 10. **Household Relationship and Group Quarters Population: 2000**—Con.

[For information on confidentiality protection, nonsampling error, and definitions, see text]

State County Place and County Subdivision	Household population							Group quarters population		
			Relationship to householder							
	Total	House-holder	Spouse	Child	Other relatives	Non-relatives	Under 18 years, child and other relatives	Total	Institution-alized population	Non-institution-alized population
PLACE AND COUNTY SUBDIVISION—Con.										
Eau Claire city	57 063	24 016	10 664	15 094	1 200	6 089	12 950	4 641	862	3 779
Chippewa County (part)	1 902	670	386	686	65	95	592	8	8	-
Eau Claire County (part)	55 161	23 346	10 278	14 408	1 135	5 994	12 358	4 633	854	3 779
Eau Galle town, Dunn County	797	303	199	249	14	32	202	-	-	-
Eau Galle town, St. Croix County	882	307	228	300	20	27	248	-	-	-
Eau Pleine town, Marathon County	750	275	193	251	16	15	205	-	-	-
Eau Pleine town, Portage County	931	344	239	296	18	34	239	-	-	-
Eden village, Fond du Lac County	687	264	155	226	13	29	200	-	-	-
Eden town, Fond du Lac County	979	337	245	340	30	27	253	-	-	-
Eden town, Iowa County	397	135	101	143	6	12	128	-	-	-
Edgar village, Marathon County	1 386	542	313	451	28	52	365	-	-	-
Edgerton city	4 872	1 958	980	1 473	164	297	1 273	61	61	-
Dane County (part)	42	14	7	8	3	10	6	-	-	-
Rock County (part)	4 830	1 944	973	1 465	161	287	1 267	61	61	-
Edgewater town, Sawyer County	586	245	160	141	13	27	115	-	-	-
Edson town, Chippewa County	966	309	205	387	28	37	316	-	-	-
Egg Harbor village, Door County	250	132	69	37	6	6	25	-	-	-
Egg Harbor town, Door County	1 194	491	314	309	35	45	252	-	-	-
Eileen town, Bayfield County	640	249	165	195	13	18	161	-	-	-
Eisenstein town, Price County	669	272	177	178	15	27	149	-	-	-
Eland village, Shawano County	251	93	50	83	13	12	81	-	-	-
Elba town, Dodge County	1 086	385	266	359	29	47	283	-	-	-
Elcho town, Langlade County	1 317	613	345	265	41	53	225	-	-	-
Elderon village, Marathon County	189	77	45	57	3	7	47	-	-	-
Elderon town, Marathon County	567	224	147	172	10	14	137	-	-	-
Eldorado town, Fond du Lac County	1 447	490	382	511	37	27	375	-	-	-
Eleva village, Trempealeau County	635	277	137	183	11	27	139	-	-	-
Elk town, Price County	1 183	502	336	308	9	28	252	-	-	-
Elk Grove town, Lafayette County	463	145	91	196	20	11	166	-	-	-
Elkhart Lake village, Sheboygan County	992	436	260	235	15	46	176	29	28	1
Elkhorn city, Walworth County	7 227	2 919	1 419	2 339	186	364	2 018	78	63	15
Elk Mound village, Dunn County	785	300	162	261	18	44	221	-	-	-
Elk Mound town, Dunn County	1 105	371	255	403	17	59	352	16	-	16
Ellenboro town, Grant County	602	191	134	237	13	27	201	6	-	6
Ellington town, Outagamie County	2 535	847	642	944	48	54	785	-	-	-
Ellsworth village, Pierce County	2 786	1 169	590	863	44	120	711	123	89	34
Ellsworth town, Pierce County	1 064	380	258	360	18	48	293	-	-	-
Elm Grove village, Waukesha County	6 092	2 444	1 651	1 839	74	84	1 556	157	150	7
Elmwood village, Pierce County	787	343	178	225	12	29	184	54	54	-
Elmwood Park village, Racine County	474	200	134	118	7	15	83	-	-	-
El Paso town, Pierce County	690	233	155	261	21	20	201	-	-	-
Elroy city, Juneau County	1 492	632	308	442	32	78	391	86	81	5
Embarrass village, Waupaca County	399	156	110	116	5	12	95	-	-	-
Emerald town, St. Croix County	691	236	173	234	16	32	195	-	-	-
Emery town, Price County	325	125	77	103	13	7	82	-	-	-
Emmet town, Dodge County	1 221	414	304	412	42	49	339	-	-	-
Emmet town, Marathon County	842	269	200	315	38	20	255	-	-	-
Empire town, Fond du Lac County	2 620	910	722	890	55	43	747	-	-	-
Endeavor village, Marquette County	440	153	79	173	18	17	152	-	-	-
Enterprise town, Oneida County	274	124	81	55	7	7	48	-	-	-
Ephraim village, Door County	353	161	102	71	8	11	67	-	-	-
Erin town, Washington County	3 645	1 287	1 012	1 194	77	75	971	19	-	19
Erin Prairie town, St. Croix County	658	227	170	233	9	19	189	-	-	-
Estella town, Chippewa County	469	167	116	162	5	19	128	-	-	-
Ettrick village, Trempealeau County	521	241	97	147	10	26	116	-	-	-
Ettrick town, Trempealeau County	1 284	488	333	366	24	73	309	-	-	-
Eureka town, Polk County	1 338	503	318	398	50	69	348	-	-	-
Evansville city, Rock County	3 929	1 563	814	1 287	78	187	1 134	110	79	31
Evergreen town, Langlade County	468	181	116	140	21	10	126	-	-	-
Evergreen CDP, Marathon County	3 570	1 228	895	1 262	54	131	1 081	41	15	26
Evergreen town, Washburn County	1 069	413	262	334	21	39	296	7	-	7
Excelsior town, Sauk County	1 410	527	381	392	43	67	322	-	-	-
Exeland village, Sawyer County	212	92	43	56	15	6	51	-	-	-
Exeter town, Green County	1 261	453	332	400	24	52	339	-	-	-
Fairbanks town, Shawano County	687	235	163	228	40	21	196	-	-	-
Fairchild village, Eau Claire County	525	210	102	168	20	25	155	39	39	-
Fairchild town, Eau Claire County	351	113	73	142	19	4	118	-	-	-
Fairfield town, Sauk County	1 023	388	267	302	38	28	256	-	-	-
Fairwater village, Fond du Lac County	350	139	94	106	4	7	83	-	-	-
Fall Creek village, Eau Claire County	1 178	476	278	363	22	39	318	58	57	1
Fall River village, Columbia County	1 097	418	243	364	20	52	316	-	-	-
Farmington town, Jefferson County	1 498	541	388	478	34	57	386	-	-	-
Farmington town, La Crosse County	1 733	664	439	513	40	77	431	-	-	-
Farmington town, Polk County	1 625	525	375	624	45	56	522	-	-	-
Farmington town, Washington County	3 239	1 116	868	1 088	63	104	873	-	-	-
Farmington town, Waupaca County	3 361	1 326	889	966	68	112	831	787	773	14
Fayette town, Lafayette County	366	138	88	124	6	10	103	-	-	-
Fence town, Florence County	231	107	54	55	5	10	48	-	-	-
Fennimore city, Grant County	2 313	1 021	498	641	30	123	543	74	65	9
Fennimore town, Grant County	599	199	138	205	14	43	167	-	-	-
Fenwood village, Marathon County	174	61	41	66	2	4	44	-	-	-
Fern town, Florence County	153	71	40	38	2	2	34	-	-	-
Ferryville village, Crawford County	174	93	50	29	2	-	22	-	-	-
Fifield town, Price County	989	436	251	234	35	33	204	-	-	-
Finley town, Juneau County	84	33	22	24	1	4	22	-	-	-

Table 10. **Household Relationship and Group Quarters Population: 2000**—Con.

[For information on confidentiality protection, nonsampling error, and definitions, see text]

State County Place and County Subdivision	Household population							Group quarters population		
			Relationship to householder							
	Total	House-holder	Spouse	Child	Other relatives	Non-relatives	Under 18 years, child and other relatives	Total	Institution-alized population	Non-institution-alized population
PLACE AND COUNTY SUBDIVISION—Con.										
Fitchburg city, Dane County	19 686	8 262	3 736	5 328	593	1 767	4 818	815	705	110
Flambeau town, Price County	535	207	127	179	9	13	148	-	-	-
Flambeau town, Rusk County	1 067	398	261	346	20	42	277	-	-	-
Florence town, Florence County	2 249	963	552	617	33	84	516	70	70	-
Fond du Lac city, Fond du Lac County	39 517	16 638	8 046	11 585	938	2 310	9 916	2 686	1 974	712
Fond du Lac town, Fond du Lac County	2 027	789	539	616	33	50	499	-	-	-
Fontana-on-Geneva Lake village, Walworth County	1 754	764	464	428	50	48	349	-	-	-
Footville village, Rock County	782	310	173	241	26	32	191	6	6	-
Ford town, Taylor County	276	96	62	94	15	9	74	-	-	-
Forest town, Fond du Lac County	1 108	397	278	389	16	28	307	-	-	-
Forest town, Richland County	390	139	100	126	10	15	106	-	-	-
Forest town, St. Croix County	590	203	147	196	18	26	165	-	-	-
Forest town, Vernon County	583	199	144	204	19	17	170	-	-	-
Forestville village, Door County	429	181	101	121	8	18	94	-	-	-
Forestville town, Door County	1 086	387	264	373	34	28	299	-	-	-
Fort Atkinson city, Jefferson County	11 414	4 760	2 486	3 238	298	632	2 752	207	85	122
Fort Winnebago town, Columbia County	855	325	227	246	23	34	204	-	-	-
Foster town, Clark County	95	50	28	13	1	3	8	-	-	-
Fountain town, Juneau County	527	194	130	165	19	19	129	55	53	2
Fountain City city, Buffalo County	939	444	200	248	12	35	193	44	44	-
Fountain Prairie town, Columbia County	810	299	203	257	23	28	211	-	-	-
Fox Lake city, Dodge County	1 437	615	295	394	47	86	334	17	-	17
Fox Lake town, Dodge County	1 143	477	310	286	23	47	226	1 259	1 246	13
Fox Point village, Milwaukee County	6 749	2 825	1 763	1 955	114	92	1 672	263	-	263
Francis Creek village, Manitowoc County	681	266	156	224	10	25	183	-	-	-
Frankfort town, Marathon County	651	213	161	248	12	17	187	-	-	-
Frankfort town, Pepin County	362	136	80	113	13	20	79	-	-	-
Franklin town, Jackson County	325	129	76	98	10	12	70	-	-	-
Franklin town, Kewaunee County	997	338	229	371	22	37	281	-	-	-
Franklin town, Manitowoc County	1 293	469	307	443	29	45	354	-	-	-
Franklin city, Milwaukee County	27 391	10 602	6 699	8 532	668	890	6 773	2 103	1 879	224
Franklin town, Sauk County	696	250	179	239	15	13	202	-	-	-
Franklin town, Vernon County	923	324	217	348	15	19	311	-	-	-
Franksville CDP, Racine County	1 789	651	466	573	46	53	491	-	-	-
Franzen town, Marathon County	505	193	130	162	7	13	136	-	-	-
Frederic village, Polk County	1 152	536	220	315	35	46	272	110	110	-
Fredonia village, Ozaukee County	1 934	701	439	696	26	72	565	-	-	-
Fredonia town, Ozaukee County	2 060	727	537	692	46	58	533	843	-	843
Freedom town, Forest County	376	158	105	94	8	11	77	-	-	-
Freedom town, Outagamie County	5 240	1 833	1 283	1 878	80	166	1 551	1	-	1
Freedom town, Sauk County	416	158	113	124	13	8	100	-	-	-
Freeman town, Crawford County	719	301	178	184	21	35	158	-	-	-
Fremont town, Clark County	1 190	374	272	482	26	36	392	-	-	-
Fremont village, Waupaca County	666	302	162	155	16	31	124	-	-	-
Fremont town, Waupaca County	632	238	165	183	17	29	146	-	-	-
French Island CDP, La Crosse County	4 408	1 754	1 064	1 268	111	211	1 020	2	-	2
Friendship village, Adams County	594	257	113	181	15	28	165	104	84	20
Friendship town, Fond du Lac County	2 406	971	580	680	49	126	566	-	-	-
Friesland village, Columbia County	298	109	82	101	3	3	84	-	-	-
Frog Creek town, Washburn County	160	65	37	43	4	11	41	-	-	-
Fulton town, Rock County	3 158	1 229	823	914	70	122	732	-	-	-
Gale town, Trempealeau County	1 426	562	367	413	32	52	347	-	-	-
Galesville city, Trempealeau County	1 370	606	277	403	20	64	341	57	57	-
Garden Valley town, Jackson County	406	147	103	137	8	11	117	-	-	-
Gardner town, Door County	1 197	493	308	315	28	53	252	-	-	-
Garfield town, Jackson County	495	180	115	159	11	30	132	34	-	34
Garfield town, Polk County	1 443	529	373	457	27	57	391	-	-	-
Gays Mills village, Crawford County	625	261	132	200	12	20	168	-	-	-
Genesee town, Waukesha County	7 283	2 431	1 931	2 616	154	151	2 141	1	-	1
Geneva town, Walworth County	4 069	1 660	979	1 079	145	206	911	30	8	22
Genoa village, Vernon County	263	112	60	73	6	12	62	-	-	-
Genoa town, Vernon County	705	285	170	213	11	26	179	-	-	-
Genoa City village	1 933	674	409	719	53	78	648	16	16	-
Kenosha County (part)	-	-	-	-	-	-	-	-	-	-
Walworth County (part)	1 933	674	409	719	53	78	648	16	16	-
Georgetown town, Polk County	1 004	433	247	256	27	41	223	-	-	-
Georgetown town, Price County	164	65	39	46	5	9	35	-	-	-
Germania town, Shawano County	339	134	85	101	10	9	72	-	-	-
Germantown town, Juneau County	1 174	535	322	221	42	54	195	-	-	-
Germantown village, Washington County	18 157	6 904	4 413	5 878	359	603	4 867	103	51	52
Germantown town, Washington County	278	89	67	112	6	4	83	-	-	-
Gibraltar town, Door County	1 063	475	296	222	23	47	168	-	-	-
Gibson town, Manitowoc County	1 352	471	332	477	29	43	380	-	-	-
Gillett city, Oconto County	1 225	515	257	371	36	46	331	31	31	-
Gillett town, Oconto County	1 085	404	280	347	21	33	279	-	-	-
Gilman town, Pierce County	772	283	206	245	24	14	201	-	-	-
Gilman village, Taylor County	418	185	83	118	16	16	92	56	39	17
Gilmanton town, Buffalo County	470	173	118	150	12	17	131	-	-	-
Gingles town, Ashland County	640	237	163	213	10	17	191	-	-	-
Glenbeulah village, Sheboygan County	378	153	94	113	6	12	91	-	-	-
Glencoe town, Buffalo County	478	171	120	175	2	10	136	-	-	-
Glendale city, Milwaukee County	12 711	5 772	2 887	3 295	277	480	2 562	656	572	84
Glendale town, Monroe County	579	216	154	177	15	17	146	-	-	-
Glen Flora village, Rusk County	93	44	17	24	4	4	19	-	-	-
Glen Haven town, Grant County	490	185	124	157	16	8	135	-	-	-

Table 10. **Household Relationship and Group Quarters Population: 2000**—Con.

[For information on confidentiality protection, nonsampling error, and definitions, see text]

State County Place and County Subdivision	Household population							Group quarters population		
			Relationship to householder							
	Total	House-holder	Spouse	Child	Other relatives	Non-relatives	Under 18 years, child and other relatives	Total	Institution-alized population	Non-institution-alized population
PLACE AND COUNTY SUBDIVISION—Con.										
Glenmore town, Brown County	1 187	375	288	462	25	37	368	-	-	-
Glenwood town, St. Croix County	755	254	169	282	18	32	236	-	-	-
Glenwood City city, St. Croix County	1 141	460	225	386	24	46	330	42	42	-
Goetz town, Chippewa County	695	231	169	258	8	29	215	-	-	-
Goodman town, Marinette County	820	360	218	181	20	41	150	-	-	-
Goodrich town, Taylor County	487	164	115	179	11	18	137	-	-	-
Gordon town, Ashland County	357	155	88	101	3	10	88	-	-	-
Gordon town, Douglas County	645	298	157	143	17	30	122	-	-	-
Grafton village, Ozaukee County	10 284	4 048	2 486	3 235	206	309	2 692	28	-	28
Grafton town, Ozaukee County	4 132	1 569	1 122	1 239	91	111	1 013	-	-	-
Grand Chute town, Outagamie County	18 077	7 586	4 039	4 992	344	1 116	4 251	315	215	100
Grand Rapids town, Wood County	7 781	2 788	2 117	2 554	140	182	2 210	20	-	20
Grandview town, Bayfield County	483	222	119	112	8	22	94	-	-	-
Grant town, Clark County	920	317	216	322	27	38	276	-	-	-
Grant town, Dunn County	426	147	106	144	13	16	113	-	-	-
Grant town, Monroe County	470	173	111	144	23	19	122	13	-	13
Grant town, Portage County	2 020	726	513	657	53	71	566	-	-	-
Grant town, Rusk County	767	293	192	234	21	27	205	-	-	-
Grant town, Shawano County	974	340	236	344	33	21	256	-	-	-
Granton village, Clark County	398	156	82	142	4	14	116	8	8	-
Grantsburg village, Burnett County	1 311	565	247	391	21	87	342	58	49	9
Grantsburg town, Burnett County	967	370	234	291	21	51	254	-	-	-
Gratiot village, Lafayette County	252	97	53	82	7	13	70	-	-	-
Gratiot town, Lafayette County	649	237	162	224	8	18	172	4	-	4
Green Bay city, Brown County	99 618	41 591	18 350	29 169	3 309	7 199	25 344	2 695	1 164	1 531
Green Bay town, Brown County	1 721	600	458	573	27	63	464	51	-	51
Greenbush town, Sheboygan County	1 533	526	399	524	44	40	441	1 240	1 240	-
Greendale village, Milwaukee County	14 283	6 011	3 517	4 037	353	365	3 188	122	91	31
Greenfield town, La Crosse County	1 538	549	385	530	23	51	455	-	-	-
Greenfield city, Milwaukee County	34 554	15 697	7 428	8 614	1 115	1 700	6 578	922	606	316
Greenfield town, Monroe County	624	236	179	189	15	5	168	2	-	2
Greenfield town, Sauk County	911	351	224	267	26	43	221	-	-	-
Green Grove town, Clark County	699	225	155	279	24	16	245	203	203	-
Green Lake city, Green Lake County	1 068	523	255	245	12	33	199	32	29	3
Green Lake town, Green Lake County	1 250	538	360	284	41	27	214	8	-	8
Green Valley town, Marathon County	514	192	134	161	15	12	115	-	-	-
Green Valley town, Shawano County	1 024	380	242	340	30	32	294	-	-	-
Greenville town, Outagamie County	6 825	2 301	1 734	2 500	101	189	2 199	19	-	19
Greenwood city, Clark County	1 061	468	238	291	27	37	253	18	-	18
Greenwood town, Taylor County	642	234	167	199	31	11	169	-	-	-
Greenwood town, Vernon County	770	201	163	364	17	25	296	-	-	-
Gresham village, Shawano County	575	233	96	185	25	36	164	-	-	-
Grover town, Marinette County	1 726	633	448	565	39	41	454	3	-	3
Grover town, Taylor County	233	93	67	62	5	6	52	-	-	-
Grow town, Rusk County	473	160	105	191	8	9	157	-	-	-
Guenther town, Marathon County	302	114	71	91	15	11	72	-	-	-
Gull Lake town, Washburn County	158	65	39	36	6	12	26	-	-	-
Gurney town, Iron County	158	60	50	42	5	1	39	-	-	-
Hackett town, Price County	202	78	46	66	7	5	54	-	-	-
Hale town, Trempealeau County	988	354	245	305	38	46	264	-	-	-
Hales Corners village, Milwaukee County	7 657	3 260	1 755	2 188	165	289	1 694	108	-	108
Hallie town, Chippewa County	4 692	1 690	1 130	1 541	97	234	1 287	11	-	11
Halsey town, Marathon County	645	192	146	263	30	14	214	-	-	-
Hamburg town, Marathon County	910	285	220	356	24	25	300	-	-	-
Hamburg town, Vernon County	848	311	216	272	19	30	227	-	-	-
Hamilton town, La Crosse County	2 103	697	540	752	30	84	628	198	198	-
Hammel town, Taylor County	735	265	201	236	14	19	198	-	-	-
Hammond village, St. Croix County	1 103	433	244	343	24	59	300	50	50	-
Hammond town, St. Croix County	947	314	244	344	20	25	284	-	-	-
Hampden town, Columbia County	563	214	150	164	14	21	134	-	-	-
Hancock village, Waushara County	463	193	96	127	22	25	122	-	-	-
Hancock town, Waushara County	531	211	132	152	18	18	132	-	-	-
Haney town, Crawford County	330	129	80	102	7	12	80	-	-	-
Hansen town, Wood County	707	255	178	243	15	16	191	-	-	-
Harding town, Lincoln County	334	129	95	87	10	13	80	-	-	-
Harmony town, Price County	211	96	61	43	7	4	39	-	-	-
Harmony town, Rock County	2 341	787	635	828	47	44	685	10	-	10
Harmony town, Vernon County	739	247	179	269	21	23	234	-	-	-
Harris town, Marquette County	729	294	188	194	17	36	163	-	-	-
Harrison town, Calumet County	5 748	1 998	1 523	2 051	55	121	1 775	8	-	8
Harrison town, Grant County	497	176	133	165	7	16	133	-	-	-
Harrison town, Lincoln County	793	314	225	217	7	30	188	-	-	-
Harrison town, Marathon County	418	143	98	152	16	9	124	-	-	-
Harrison town, Waupaca County	509	206	117	137	20	29	113	-	-	-
Hartford city	10 755	4 279	2 290	3 438	220	528	2 944	150	111	39
Dodge County (part)	10	3	3	4	-	-	3	-	-	-
Washington County (part)	10 745	4 276	2 287	3 434	220	528	2 941	150	111	39
Hartford town, Washington County	4 027	1 397	1 044	1 418	68	100	1 123	4	-	4
Hartland town, Pierce County	814	295	207	272	12	28	216	-	-	-
Hartland town, Shawano County	825	280	206	305	6	28	248	-	-	-
Hartland village, Waukesha County	7 902	3 002	1 722	2 762	116	300	2 315	3	-	3
Hatley village, Marathon County	476	185	114	142	6	29	119	-	-	-
Haugen village, Barron County	287	120	60	90	5	12	77	-	-	-
Hawkins village, Rusk County	317	138	78	77	10	14	61	-	-	-
Hawkins town, Rusk County	170	66	48	43	6	7	32	-	-	-
Hawthorne town, Douglas County	950	338	217	303	39	53	276	95	94	1

Table 10. **Household Relationship and Group Quarters Population: 2000**—Con.

[For information on confidentiality protection, nonsampling error, and definitions, see text]

State County Place and County Subdivision	Household population							Group quarters population		
			Relationship to householder							
	Total	House-holder	Spouse	Child	Other relatives	Non-relatives	Under 18 years, child and other relatives	Total	Institution-alized population	Non-institution-alized population
PLACE AND COUNTY SUBDIVISION—Con.										
Hay River town, Dunn County	546	194	122	192	14	24	157	-	-	-
Hayward city, Sawyer County	2 006	960	367	542	35	102	468	123	118	5
Hayward town, Sawyer County	3 204	1 219	686	1 031	127	141	927	75	75	-
Hazel Green village	1 171	472	263	360	30	46	295	12	-	12
Grant County (part)	1 159	467	259	357	30	46	294	12	-	12
Lafayette County (part)	12	5	4	3	-	-	1	-	-	-
Hazel Green town, Grant County	881	301	220	324	14	22	265	162	-	162
Hazelhurst town, Oneida County	1 267	528	381	307	16	35	256	-	-	-
Hebron CDP, Jefferson County	243	87	57	81	5	13	71	-	-	-
Hebron town, Jefferson County	1 119	391	265	394	21	48	322	16	-	16
Helenville CDP, Jefferson County	225	74	49	84	3	15	71	-	-	-
Helvetia town, Waupaca County	649	271	164	182	15	17	152	-	-	-
Hendren town, Clark County	513	197	115	165	18	18	140	-	-	-
Henrietta town, Richland County	479	196	124	124	17	18	108	-	-	-
Herman town, Dodge County	1 207	394	290	437	44	42	347	-	-	-
Herman town, Shawano County	740	269	172	240	24	35	196	1	-	1
Herman town, Sheboygan County	1 583	574	415	506	29	59	404	461	-	461
Hewett town, Clark County	314	125	88	86	4	11	70	-	-	-
Hewitt town, Marathon County	545	195	141	160	27	22	128	-	-	-
Hewitt village, Wood County	670	233	177	235	7	18	212	-	-	-
Hickory Grove town, Grant County	443	146	106	167	4	20	134	-	-	-
Highland town, Douglas County	245	107	78	46	3	11	33	-	-	-
Highland village, Iowa County	848	348	190	263	11	36	200	7	-	7
Highland town, Iowa County	793	278	190	278	26	21	226	4	-	4
Hilbert village, Calumet County	1 086	430	234	356	26	40	290	3	-	3
Hiles town, Forest County	404	199	126	61	13	5	47	-	-	-
Hiles town, Wood County	188	63	49	68	3	5	63	-	-	-
Hill town, Price County	364	138	88	105	10	23	91	-	-	-
Hillsboro city, Vernon County	1 233	565	273	315	33	47	272	69	65	4
Hillsboro town, Vernon County	766	285	178	261	20	22	218	-	-	-
Hixon town, Clark County	740	232	159	300	18	31	262	-	-	-
Hixton village, Jackson County	446	203	98	115	8	22	102	-	-	-
Hixton town, Jackson County	611	214	129	212	21	35	175	-	-	-
Hoard town, Clark County	594	170	125	262	17	20	224	-	-	-
Hobart town, Brown County	5 089	1 717	1 295	1 790	145	142	1 496	1	-	1
Holland town, Brown County	1 339	433	310	529	27	40	417	-	-	-
Holland town, La Crosse County	3 042	1 014	785	1 091	64	88	933	-	-	-
Holland town, Sheboygan County	2 360	828	633	798	60	41	638	-	-	-
Hollandale village, Iowa County	283	121	62	86	1	13	63	-	-	-
Holmen village, La Crosse County	6 190	2 258	1 383	2 187	114	248	1 921	10	-	10
Holton town, Marathon County	907	297	216	356	15	23	293	-	-	-
Holway town, Taylor County	854	263	178	365	35	13	277	-	-	-
Homestead town, Florence County	378	158	99	106	6	9	85	-	-	-
Honey Creek town, Sauk County	736	264	183	241	19	29	195	-	-	-
Horicon city, Dodge County	3 770	1 474	862	1 194	76	164	970	5	-	5
Hortonia town, Outagamie County	1 025	362	276	345	12	30	284	38	-	38
Hortonville village, Outagamie County	2 354	871	527	827	47	82	693	3	-	3
How town, Oconto County	563	207	142	186	14	14	158	-	-	-
Howard village	13 477	5 236	3 020	4 322	208	691	3 705	69	-	69
Brown County (part)	13 477	5 236	3 020	4 322	208	691	3 705	69	-	69
Outagamie County (part)	-	-	-	-	-	-	-	-	-	-
Howard town, Chippewa County	648	235	156	221	15	21	173	-	-	-
Howards Grove village, Sheboygan County	2 782	1 007	730	956	37	52	807	10	-	10
Hubbard town, Dodge County	1 643	620	423	494	38	68	380	-	-	-
Hubbard town, Rusk County	168	69	45	41	4	9	32	-	-	-
Hudson city, St. Croix County	8 659	3 687	1 860	2 422	127	563	2 111	116	112	4
Hudson town, St. Croix County	6 111	1 925	1 573	2 352	87	174	2 043	102	99	3
Hughes town, Bayfield County	408	166	113	105	8	16	95	-	-	-
Hull town, Marathon County	773	256	190	287	16	24	231	-	-	-
Hull town, Portage County	5 485	1 988	1 435	1 819	76	167	1 492	8	-	8
Humboldt town, Brown County	1 336	453	332	499	25	27	377	2	-	2
Hunter town, Sawyer County	765	334	169	171	47	44	156	-	-	-
Hurley city, Iron County	1 707	830	346	398	46	87	320	111	110	1
Hustisford village, Dodge County	1 135	472	244	340	19	60	288	-	-	-
Hustisford town, Dodge County	1 379	492	361	451	37	38	349	-	-	-
Hustler village, Juneau County	97	48	18	24	-	7	20	16	16	-
Hutchins town, Shawano County	539	195	134	181	14	15	148	-	-	-
Independence city, Trempealeau County	1 238	581	245	324	22	66	266	6	-	6
Ingram village, Rusk County	76	32	16	25	1	2	21	-	-	-
Iola village, Waupaca County	1 238	567	260	327	31	53	284	60	60	-
Iola town, Waupaca County	818	328	214	228	27	21	204	-	-	-
Iron Ridge village, Dodge County	998	360	208	381	14	35	332	-	-	-
Iron River town, Bayfield County	1 059	485	249	248	28	49	206	-	-	-
Ironton village, Sauk County	250	89	53	87	6	15	77	-	-	-
Ironton town, Sauk County	650	209	147	247	25	22	211	-	-	-
Irving town, Jackson County	602	216	143	207	15	21	176	-	-	-
Isabelle town, Pierce County	315	113	70	105	6	21	85	-	-	-
Ithaca town, Richland County	648	249	168	192	20	19	162	-	-	-
Ixonia CDP, Jefferson County	642	237	148	208	25	24	178	-	-	-
Ixonia town, Jefferson County	2 895	1 047	760	920	94	74	730	7	-	7
Jackson town, Adams County	926	397	244	216	35	34	184	-	-	-
Jackson town, Burnett County	765	347	236	138	18	26	114	-	-	-
Jackson village, Washington County	4 922	1 949	1 177	1 508	101	187	1 328	16	-	16
Jackson town, Washington County	3 516	1 201	939	1 224	84	68	974	-	-	-
Jacksonport town, Door County	738	304	192	208	12	22	173	-	-	-

Table 10. **Household Relationship and Group Quarters Population: 2000**—Con.

[For information on confidentiality protection, nonsampling error, and definitions, see text]

State County Place and County Subdivision	Household population							Group quarters population		
			Relationship to householder							
	Total	House-holder	Spouse	Child	Other relatives	Non-relatives	Under 18 years, child and other relatives	Total	Institution-alized population	Non-institution-alized population
PLACE AND COUNTY SUBDIVISION—Con.										
Jacobs town, Ashland County	835	356	193	235	17	34	207	-	-	-
Jamestown town, Grant County	2 075	753	530	699	28	65	553	2	-	2
Janesville city, Rock County	58 577	23 894	12 213	17 525	1 614	3 331	15 095	921	512	409
Janesville town, Rock County	3 041	1 137	824	916	58	106	768	709	702	7
Jefferson town, Green County	1 212	422	290	433	33	34	362	-	-	-
Jefferson city, Jefferson County	6 800	2 816	1 430	1 947	188	419	1 627	538	353	185
Jefferson town, Jefferson County	2 027	759	525	591	54	98	461	238	219	19
Jefferson town, Monroe County	800	227	169	369	15	20	319	-	-	-
Jefferson town, Vernon County	974	367	243	311	18	35	266	-	-	-
Johnson town, Marathon County	993	299	217	410	34	33	346	-	-	-
Johnson Creek village, Jefferson County	1 581	624	329	475	46	107	411	-	-	-
Johnstown town, Polk County	520	203	116	158	29	14	136	-	-	-
Johnstown town, Rock County	802	289	201	256	23	33	213	-	-	-
Jordan town, Green County	577	200	146	209	7	15	168	-	-	-
Jump River town, Taylor County	311	118	67	106	11	9	81	-	-	-
Junction City village, Portage County	440	169	77	151	12	31	126	-	-	-
Juneau city, Dodge County	2 015	818	461	617	28	91	507	470	436	34
Kaukauna city, Outagamie County	12 785	4 971	2 735	4 281	234	564	3 544	198	152	46
Kaukauna town, Outagamie County	1 116	370	281	428	11	26	355	26	26	-
Kekoskee village, Dodge County	169	66	42	49	8	4	36	-	-	-
Kellnersville village, Manitowoc County	373	157	82	121	5	8	100	1	-	1
Kelly town, Bayfield County	377	140	99	129	5	4	118	-	-	-
Kendall town, Lafayette County	320	110	74	121	4	11	93	-	-	-
Kendall village, Monroe County	466	200	106	137	6	17	112	3	-	3
Kennan village, Price County	171	67	43	52	9	-	41	-	-	-
Kennan town, Price County	378	129	95	134	17	3	116	-	-	-
Kenosha city, Kenosha County	87 372	34 411	16 214	27 907	3 991	4 849	23 925	2 980	1 457	1 523
Keshena CDP, Menominee County	1 358	353	110	629	169	97	625	36	35	1
Kewaskum village, Washington County	3 202	1 212	725	1 085	67	113	886	72	56	16
Kewaskum town, Washington County	1 119	394	300	365	34	26	277	-	-	-
Kewaunee city, Kewaunee County	2 685	1 149	610	789	51	86	642	121	97	24
Keystone town, Bayfield County	369	146	90	104	16	13	84	-	-	-
Kickapoo town, Vernon County	566	194	142	195	21	14	172	-	-	-
Kiel city	3 448	1 425	800	1 070	45	108	893	2	-	2
Calumet County (part)	321	138	79	89	7	8	70	-	-	-
Manitowoc County (part)	3 127	1 287	721	981	38	100	823	2	-	2
Kildare town, Juneau County	542	216	116	154	28	28	119	15	-	15
Kimball town, Iron County	540	216	134	163	13	14	121	-	-	-
Kimberly village, Outagamie County	6 138	2 507	1 410	1 920	92	209	1 567	8	-	8
King town, Lincoln County	842	362	248	193	20	19	154	-	-	-
Kingston village, Green Lake County	288	123	62	81	11	11	65	-	-	-
Kingston town, Green Lake County	900	287	202	372	19	20	310	-	-	-
Kingston town, Juneau County	58	22	16	17	1	2	14	-	-	-
Kinnickinnic town, St. Croix County	1 400	483	369	491	22	35	405	-	-	-
Knapp village, Dunn County	421	186	95	118	5	17	96	-	-	-
Knapp town, Jackson County	275	113	82	72	2	6	60	-	-	-
Knight town, Iron County	284	122	59	81	11	11	58	-	-	-
Knowlton town, Marathon County	1 688	657	458	464	43	66	369	-	-	-
Knox town, Price County	399	173	96	97	19	14	83	-	-	-
Kohler village, Sheboygan County	1 926	737	526	630	14	19	553	-	-	-
Komensky town, Jackson County	366	108	41	148	48	21	149	96	96	-
Koshkonong town, Jefferson County	3 356	1 249	844	1 002	102	159	831	39	-	39
Kossuth town, Manitowoc County	2 033	752	516	671	38	56	535	-	-	-
Kronenwetter town, Marathon County	5 328	1 884	1 363	1 800	102	179	1 496	41	15	26
Lac du Flambeau CDP, Vilas County	1 646	524	187	637	174	124	625	-	-	-
Lac du Flambeau town, Vilas County	2 968	1 093	538	929	232	176	876	36	-	36
Lac La Belle village, Waukesha County	329	117	99	98	10	5	75	-	-	-
La Crosse city, La Crosse County	47 012	21 110	7 625	11 025	1 103	6 149	9 336	4 806	998	3 808
Ladysmith city, Rusk County	3 529	1 570	682	992	89	196	867	403	185	218
La Farge village, Vernon County	752	342	149	209	22	30	183	23	6	17
Lafayette town, Chippewa County	5 199	1 980	1 330	1 582	85	222	1 354	-	-	-
Lafayette town, Monroe County	268	106	68	78	8	8	68	50	-	50
Lafayette town, Walworth County	1 708	595	452	564	40	57	471	543	543	-
La Follette town, Burnett County	511	220	111	127	19	34	105	-	-	-
La Grange town, Monroe County	1 761	641	464	558	39	59	474	-	-	-
La Grange town, Walworth County	2 405	923	631	693	62	96	576	39	-	39
Lake town, Marinette County	1 064	418	279	311	25	31	243	-	-	-
Lake town, Price County	1 319	531	351	370	37	30	311	-	-	-
Lake Delton village, Sauk County	1 925	897	418	391	70	149	327	57	23	34
Lake Geneva city, Walworth County	7 119	3 053	1 377	1 897	346	446	1 608	29	-	29
Lake Holcombe town, Chippewa County	992	413	252	258	16	53	216	18	-	18
Lake Koshkonong CDP, Jefferson County	1 219	492	294	305	37	91	246	-	-	-
Lake Lac La Belle CDP, Jefferson County	833	302	236	257	22	16	208	-	-	-
Lakeland town, Barron County	963	378	236	272	31	46	240	-	-	-
Lake Mills city, Jefferson County	4 788	1 924	1 078	1 480	88	218	1 279	55	41	14
Lake Mills town, Jefferson County	1 912	720	494	578	52	68	500	24	8	16
Lake Nebagamon village, Douglas County	1 015	428	254	275	17	41	252	-	-	-
Lake Ripley CDP, Jefferson County	1 603	656	377	459	32	79	388	-	-	-
Lake Shangrila CDP, Kenosha County	779	299	172	234	36	38	192	26	-	26
Lakeside town, Douglas County	609	226	145	201	18	19	160	-	-	-
Lake Tomahawk town, Oneida County	1 036	475	273	215	22	51	182	124	124	-
Laketown town, Polk County	918	350	231	277	25	35	225	-	-	-
Lake Wazeecha CDP, Wood County	2 654	953	708	868	55	70	751	5	-	5
Lake Wisconsin CDP	3 493	1 419	995	898	62	119	776	-	-	-
Columbia County (part)	3 438	1 392	979	889	60	118	771	-	-	-
Sauk County (part)	55	27	16	9	2	1	5	-	-	-

Table 10. **Household Relationship and Group Quarters Population: 2000**—Con.

[For information on confidentiality protection, nonsampling error, and definitions, see text]

State County Place and County Subdivision	Household population							Group quarters population		
			Relationship to householder							
	Total	House-holder	Spouse	Child	Other relatives	Non-relatives	Under 18 years, child and other relatives	Total	Institution-alized population	Non-institution-alized population
PLACE AND COUNTY SUBDIVISION—Con.										
Lake Wissota CDP, Chippewa County	2 458	966	618	713	30	131	602	-	-	-
Lakewood town, Oconto County	875	399	254	177	19	26	161	-	-	-
Lamartine town, Fond du Lac County	1 616	581	413	527	43	52	408	-	-	-
Lamont town, Lafayette County	267	94	69	91	5	8	70	-	-	-
Lanark town, Portage County	1 447	546	361	454	35	51	394	2	-	2
Lancaster city, Grant County	3 949	1 706	901	1 130	52	160	945	121	111	10
Land O'Lakes town, Vilas County	882	412	222	192	23	33	158	-	-	-
Langlade town, Langlade County	472	208	132	99	13	20	83	-	-	-
Lannon village, Waukesha County	1 009	425	235	287	29	33	228	-	-	-
Laona town, Forest County	1 367	564	322	388	47	46	345	-	-	-
La Pointe town, Ashland County	245	125	55	51	4	10	47	1	-	1
La Prairie town, Rock County	929	342	228	283	32	44	243	-	-	-
Larrabee town, Waupaca County	1 301	473	334	428	22	44	352	-	-	-
La Valle village, Sauk County	326	132	71	84	16	23	71	-	-	-
La Valle town, Sauk County	1 203	450	333	353	30	37	299	-	-	-
Lawrence town, Brown County	1 548	531	417	526	21	53	448	-	-	-
Lawrence town, Rusk County	240	90	49	80	10	11	71	-	-	-
Lebanon town, Dodge County	1 664	610	420	547	36	51	424	-	-	-
Lebanon town, Waupaca County	1 648	573	411	574	42	48	483	-	-	-
Ledgeview town, Brown County	3 317	1 180	825	1 167	44	101	997	46	27	19
Leeds town, Columbia County	813	309	204	255	14	31	199	-	-	-
Legend Lake CDP, Menominee County	1 533	538	280	494	109	112	446	-	-	-
Lemonweir town, Juneau County	1 763	679	417	540	58	69	441	-	-	-
Lena village, Oconto County	510	216	96	149	16	33	130	-	-	-
Lena town, Oconto County	761	289	183	245	21	23	204	8	-	8
Lenroot town, Sawyer County	1 165	479	297	307	35	47	270	-	-	-
Leola town, Adams County	265	107	74	70	5	9	51	-	-	-
Leon town, Monroe County	858	301	218	302	15	22	246	-	-	-
Leon town, Waushara County	1 281	539	349	315	34	44	264	-	-	-
Leroy town, Dodge County	1 116	389	282	396	20	29	300	-	-	-
Lessor town, Shawano County	1 112	378	266	401	30	37	332	-	-	-
Levis town, Clark County	504	191	115	159	19	20	139	-	-	-
Lewiston town, Columbia County	1 187	473	301	338	14	61	267	-	-	-
Liberty town, Grant County	552	189	132	210	7	14	180	-	-	-
Liberty town, Manitowoc County	1 287	456	351	431	19	30	351	-	-	-
Liberty town, Outagamie County	816	267	215	294	26	14	256	18	18	-
Liberty town, Vernon County	167	73	45	40	4	5	34	-	-	-
Liberty Grove town, Door County	1 858	824	530	427	38	39	354	-	-	-
Lima town, Grant County	721	237	172	267	17	28	225	-	-	-
Lima town, Pepin County	716	221	167	285	25	18	224	-	-	-
Lima town, Rock County	1 299	472	323	383	51	70	320	13	-	13
Lima town, Sheboygan County	2 837	1 008	779	937	43	70	749	111	111	-
Lime Ridge village, Sauk County	169	69	43	44	2	11	38	-	-	-
Lincoln town, Adams County	311	129	71	83	14	14	58	-	-	-
Lincoln town, Bayfield County	293	118	71	78	13	13	67	-	-	-
Lincoln town, Buffalo County	187	79	49	43	8	8	34	-	-	-
Lincoln town, Burnett County	286	127	72	69	6	12	51	-	-	-
Lincoln town, Eau Claire County	1 080	364	260	394	28	34	327	-	-	-
Lincoln town, Forest County	1 005	404	240	277	33	51	257	-	-	-
Lincoln town, Kewaunee County	957	334	233	334	23	33	268	-	-	-
Lincoln town, Monroe County	827	318	198	270	18	23	231	-	-	-
Lincoln town, Polk County	2 304	864	592	701	64	83	581	-	-	-
Lincoln town, Trempealeau County	695	257	153	233	23	29	199	134	-	134
Lincoln town, Vilas County	2 579	1 111	679	636	67	86	509	-	-	-
Lincoln town, Wood County	1 554	539	402	553	19	41	462	-	-	-
Lind town, Waupaca County	1 381	522	356	417	40	46	347	-	-	-
Linden village, Iowa County	615	223	124	226	16	26	192	-	-	-
Linden town, Iowa County	797	295	183	264	17	38	221	76	76	-
Lindina town, Juneau County	730	263	178	241	21	27	214	-	-	-
Linn town, Walworth County	2 194	910	557	605	41	81	484	-	-	-
Linwood town, Portage County	1 111	388	285	386	24	28	301	-	-	-
Lisbon town, Juneau County	1 020	388	246	338	15	33	280	-	-	-
Lisbon town, Waukesha County	9 335	3 218	2 538	3 228	188	163	2 578	24	-	24
Little Black town, Taylor County	1 148	403	262	400	31	52	336	-	-	-
Little Chute village, Outagamie County	10 393	3 878	2 317	3 617	159	422	3 005	83	73	10
Little Falls town, Monroe County	1 326	506	335	410	30	45	347	8	-	8
Little Grant town, Grant County	257	93	65	83	5	11	69	-	-	-
Little Rice town, Oneida County	314	138	83	72	7	14	55	-	-	-
Little River town, Oconto County	1 065	407	251	343	18	46	280	-	-	-
Little Round Lake CDP, Sawyer County	948	273	60	434	100	81	421	-	-	-
Little Suamico town, Oconto County	3 877	1 358	965	1 323	79	152	1 135	-	-	-
Little Wolf town, Waupaca County	1 445	511	373	494	27	40	412	-	-	-
Livingston village	597	252	135	174	16	20	135	-	-	-
Grant County (part)	584	249	132	167	16	20	129	-	-	-
Iowa County (part)	13	3	3	7	-	-	6	-	-	-
Lodi city, Columbia County	2 782	1 141	608	853	55	125	752	100	84	16
Lodi town, Columbia County	2 791	1 078	762	796	63	92	679	-	-	-
Loganville village, Sauk County	276	119	62	83	5	7	68	-	-	-
Lohrville village, Waushara County	408	168	100	109	12	19	90	-	-	-
Lomira village, Dodge County	2 182	846	467	742	25	102	642	51	51	-
Lomira town, Dodge County	1 228	423	305	440	23	37	358	-	-	-
Lone Rock village, Richland County	929	393	181	280	9	66	241	-	-	-
Long Lake town, Florence County	197	91	60	38	2	6	29	-	-	-
Long Lake town, Washburn County	730	284	192	212	12	30	191	7	-	7
Longwood town, Clark County	698	226	156	282	13	21	234	-	-	-
Lorain town, Polk County	328	117	78	108	15	10	91	-	-	-

Table 10. **Household Relationship and Group Quarters Population: 2000**—Con.

[For information on confidentiality protection, nonsampling error, and definitions, see text]

State County Place and County Subdivision	Household population							Group quarters population		
			Relationship to householder							
	Total	House-holder	Spouse	Child	Other relatives	Non-relatives	Under 18 years, child and other relatives	Total	Institution-alized population	Non-institution-alized population
PLACE AND COUNTY SUBDIVISION—Con.										
Lowell village, Dodge County	366	142	73	116	14	21	109	-	-	-
Lowell town, Dodge County	1 169	433	288	366	19	63	289	-	-	-
Lowville town, Columbia County	987	368	264	291	29	35	221	-	-	-
Loyal city, Clark County	1 305	548	296	389	25	47	337	3	-	3
Loyal town, Clark County	787	215	165	364	23	20	294	-	-	-
Lublin village, Taylor County	110	59	26	19	3	3	15	-	-	-
Lucas town, Dunn County	658	240	150	221	19	28	171	-	-	-
Luck village, Polk County	1 134	500	248	316	14	56	285	76	76	-
Luck town, Polk County	881	339	221	271	24	26	237	-	-	-
Ludington town, Eau Claire County	998	360	260	311	27	40	254	-	-	-
Luxemburg village, Kewaunee County	1 893	719	428	650	29	67	533	42	-	42
Luxemburg town, Kewaunee County	1 402	445	344	557	21	35	431	-	-	-
Lyndon town, Juneau County	1 217	440	261	389	49	78	344	-	-	-
Lyndon town, Sheboygan County	1 468	546	396	466	25	35	371	-	-	-
Lyndon Station village, Juneau County	458	213	94	103	25	23	99	-	-	-
Lynn town, Clark County	834	251	186	366	19	12	306	-	-	-
Lynne town, Oneida County	210	92	59	43	8	8	35	-	-	-
Lynxville village, Crawford County	176	76	44	44	3	9	30	-	-	-
Lyons town, Walworth County	3 350	1 231	803	1 079	113	124	891	90	79	11
McFarland village, Dane County	6 398	2 434	1 474	2 152	83	255	1 856	18	-	18
Mackford town, Green Lake County	585	210	151	199	12	13	166	-	-	-
McKinley town, Polk County	328	130	84	99	8	7	78	-	-	-
McKinley town, Taylor County	418	139	86	169	8	16	141	-	-	-
McMillan town, Marathon County	1 790	611	478	643	28	30	532	-	-	-
Madge town, Washburn County	453	202	142	87	10	12	69	1	-	1
Madison city, Dane County	195 221	89 019	32 953	41 508	5 029	26 712	36 168	12 833	2 456	10 377
Madison town, Dane County	6 744	3 152	714	1 319	496	1 063	1 270	261	235	26
Magnolia town, Rock County	845	297	193	299	18	38	255	9	-	9
Maiden Rock village, Pierce County	121	54	17	33	3	14	28	-	-	-
Maiden Rock town, Pierce County	589	220	153	179	18	19	149	-	-	-
Maine town, Marathon County	2 407	842	647	799	58	61	627	-	-	-
Maine town, Outagamie County	831	304	198	259	34	36	208	-	-	-
Manawa city, Waupaca County	1 278	530	266	403	34	45	356	52	52	-
Manchester town, Green Lake County	848	289	198	325	17	19	280	-	-	-
Manchester town, Jackson County	680	265	174	190	19	32	155	-	-	-
Manitowish Waters town, Vilas County	646	301	194	126	5	20	101	-	-	-
Manitowoc city, Manitowoc County	33 093	14 235	6 981	9 512	775	1 590	8 015	960	788	172
Manitowoc town, Manitowoc County	1 073	420	278	309	26	40	232	-	-	-
Manitowoc Rapids town, Manitowoc County	2 247	809	619	740	33	46	562	273	1	272
Maple town, Douglas County	649	277	162	173	15	22	150	-	-	-
Maple Bluff village, Dane County	1 358	541	377	366	24	50	321	-	-	-
Maple Creek town, Outagamie County	687	234	162	234	30	27	198	-	-	-
Maple Grove town, Barron County	956	323	244	347	21	21	298	12	-	12
Maple Grove town, Manitowoc County	852	287	205	308	29	23	250	-	-	-
Maple Grove town, Shawano County	1 045	360	263	364	29	29	277	-	-	-
Maplehurst town, Taylor County	359	133	79	121	10	16	102	-	-	-
Maple Plain town, Barron County	876	323	206	266	36	45	237	-	-	-
Maple Valley town, Oconto County	670	267	175	195	9	24	156	-	-	-
Marathon town, Marathon County	1 085	365	285	395	26	14	318	-	-	-
Marathon City village, Marathon County	1 630	632	391	549	20	38	432	10	-	10
Marcellon town, Columbia County	1 024	362	262	334	25	41	267	-	-	-
Marengo town, Ashland County	362	132	82	127	8	13	111	-	-	-
Maribel village, Manitowoc County	264	99	62	85	2	16	75	-	-	-
Marietta town, Crawford County	505	197	115	161	6	26	130	5	-	5
Marinette city, Marinette County	11 400	5 095	2 264	3 293	207	541	2 715	349	141	208
Marion town, Grant County	517	180	127	178	10	22	151	-	-	-
Marion town, Juneau County	433	184	110	110	11	18	85	-	-	-
Marion city	1 297	581	310	338	22	46	268	-	-	-
Shawano County (part)	1	1	-	-	-	-	-	-	-	-
Waupaca County (part)	1 296	580	310	338	22	46	268	-	-	-
Marion town, Waushara County	2 065	908	587	436	59	75	385	-	-	-
Markesan city, Green Lake County	1 383	590	322	406	26	39	340	13	-	13
Marquette village, Green Lake County	169	69	44	40	9	7	33	-	-	-
Marquette town, Green Lake County	481	197	106	139	16	23	107	-	-	-
Marshall village, Dane County	3 403	1 266	735	1 175	77	150	1 034	29	-	29
Marshall town, Richland County	600	211	149	215	11	14	179	-	-	-
Marshall town, Rusk County	683	210	141	285	23	24	258	-	-	-
Marshfield town, Fond du Lac County	1 051	373	291	366	9	12	284	67	-	67
Marshfield city	18 427	8 235	3 973	5 049	290	880	4 212	373	199	174
Marathon County (part)	417	181	104	105	3	24	84	-	-	-
Wood County (part)	18 010	8 054	3 869	4 944	287	856	4 128	373	199	174
Marshfield town, Wood County	811	295	211	273	20	12	211	-	-	-
Martell town, Pierce County	1 070	382	264	346	36	42	290	-	-	-
Mason village, Bayfield County	72	26	18	25	3	-	23	-	-	-
Mason town, Bayfield County	326	112	71	118	16	9	101	-	-	-
Matteson town, Waupaca County	956	346	234	309	22	45	264	-	-	-
Mattoon village, Shawano County	466	177	86	156	10	37	121	-	-	-
Mauston city, Juneau County	3 614	1 585	714	1 006	99	210	869	126	65	61
Maxville town, Buffalo County	325	115	74	117	4	15	94	-	-	-
Mayville town, Clark County	919	295	218	362	23	21	288	-	-	-
Mayville city, Dodge County	4 812	1 988	1 099	1 516	65	144	1 248	90	78	12
Mazomanie village, Dane County	1 485	594	333	457	37	64	401	-	-	-
Mazomanie town, Dane County	1 185	437	306	372	26	44	318	-	-	-
Mead town, Clark County	290	115	66	89	10	10	77	-	-	-
Meadowbrook town, Sawyer County	146	60	39	33	10	4	29	-	-	-

Table 10. **Household Relationship and Group Quarters Population: 2000**—Con.

[For information on confidentiality protection, nonsampling error, and definitions, see text]

State County Place and County Subdivision	Household population							Group quarters population		
			Relationship to householder							
	Total	House-holder	Spouse	Child	Other relatives	Non-relatives	Under 18 years, child and other relatives	Total	Institution-alized population	Non-institution-alized population
PLACE AND COUNTY SUBDIVISION—Con.										
Mecan town, Marquette County	726	321	196	153	25	31	120	-	-	-
Medary town, La Crosse County	1 463	530	363	473	33	64	396	-	-	-
Medford city, Taylor County	4 232	1 947	894	1 142	74	175	987	118	104	14
Medford town, Taylor County	2 216	821	554	744	35	62	636	-	-	-
Medina town, Dane County	1 235	447	324	391	35	38	334	-	-	-
Meeme town, Manitowoc County	1 538	531	384	556	35	32	421	-	-	-
Meenon town, Burnett County	1 118	483	261	291	31	52	251	54	54	-
Mellen city, Ashland County	811	378	175	207	25	26	169	34	33	1
Melrose village, Jackson County	529	218	116	164	8	23	133	-	-	-
Melrose town, Jackson County	402	153	104	126	8	11	106	-	-	-
Melvina village, Monroe County	93	38	18	33	2	2	31	-	-	-
Menasha city	16 308	6 951	3 203	4 810	396	948	4 103	23	-	23
Calumet County (part)	688	241	166	232	10	39	213	-	-	-
Winnebago County (part)	15 620	6 710	3 037	4 578	386	909	3 890	23	-	23
Menasha town, Winnebago County	15 583	6 298	3 693	4 544	334	714	3 764	275	144	131
Menominee town, Menominee County	4 510	1 345	572	1 768	496	329	1 711	52	35	17
Menomonee Falls village, Waukesha County	32 404	12 844	8 163	9 877	688	832	8 079	243	211	32
Menomonie city, Dunn County	12 025	5 119	1 844	2 588	188	2 286	2 262	2 912	364	2 548
Menomonie town, Dunn County	3 174	1 129	757	1 074	72	142	939	-	-	-
Mentor town, Clark County	570	223	138	171	17	21	148	-	-	-
Mequon city, Ozaukee County	21 588	7 861	5 883	7 121	362	361	6 077	235	158	77
Mercer town, Iron County	1 732	820	450	342	52	68	282	-	-	-
Merrill city, Lincoln County	9 786	4 183	1 973	2 951	224	455	2 487	360	224	136
Merrill town, Lincoln County	2 976	1 125	787	901	71	92	760	3	-	3
Merrillan village, Jackson County	585	253	114	165	20	33	124	-	-	-
Merrimac village, Sauk County	416	166	99	114	16	21	99	-	-	-
Merrimac town, Sauk County	868	392	232	188	10	46	152	-	-	-
Merton village, Waukesha County	1 926	591	474	805	24	32	691	-	-	-
Merton town, Waukesha County	7 988	2 706	2 109	2 909	131	133	2 436	-	-	-
Meteor town, Sawyer County	170	62	41	58	3	6	53	-	-	-
Metomen town, Fond du Lac County	709	239	183	254	12	21	207	-	-	-
Middle Inlet town, Marinette County	831	366	219	191	25	30	154	-	-	-
Middleton city, Dane County	15 645	7 095	3 231	4 062	272	985	3 535	125	68	57
Middleton town, Dane County	4 557	1 572	1 215	1 559	87	124	1 372	37	22	15
Middle Village CDP	323	94	29	137	30	33	145	28	-	28
Menominee County (part)	44	13	5	13	11	2	15	-	-	-
Shawano County (part)	279	81	24	124	19	31	130	28	-	28
Mifflin town, Iowa County	617	201	149	243	10	14	215	-	-	-
Milford town, Jefferson County	1 055	391	265	328	29	42	263	-	-	-
Milladore village	268	102	58	88	5	15	59	-	-	-
Portage County (part)	-	-	-	-	-	-	-	-	-	-
Wood County (part)	268	102	58	88	5	15	59	-	-	-
Milladore town, Wood County	699	251	170	250	14	14	189	7	-	7
Millston town, Jackson County	136	69	30	30	-	7	22	-	-	-
Milltown village, Polk County	888	420	162	228	23	55	194	-	-	-
Milltown town, Polk County	1 146	441	297	341	15	52	288	-	-	-
Millville town, Grant County	147	63	43	37	1	3	31	-	-	-
Milton town, Buffalo County	517	206	153	142	4	12	117	-	-	-
Milton city, Rock County	5 104	2 034	1 075	1 619	124	252	1 373	28	-	28
Milton town, Rock County	2 836	1 061	698	887	76	114	734	8	-	8
Milwaukee city	580 571	232 188	74 794	185 538	43 532	44 519	164 694	16 403	6 464	9 939
Milwaukee County (part)	580 571	232 188	74 794	185 538	43 532	44 519	164 694	16 403	6 464	9 939
Washington County (part)	-	-	-	-	-	-	-	-	-	-
Waukesha County (part)	-	-	-	-	-	-	-	-	-	-
Mineral Point city, Iowa County	2 544	1 092	557	730	40	125	622	73	56	17
Mineral Point town, Iowa County	867	303	223	304	12	25	265	-	-	-
Minocqua town, Oneida County	4 853	2 189	1 314	1 103	89	158	940	6	-	6
Minong village, Washburn County	531	230	103	155	21	22	136	-	-	-
Minong town, Washburn County	858	390	231	173	24	40	150	-	-	-
Mishicot village, Manitowoc County	1 421	582	341	439	23	36	353	1	-	1
Mishicot town, Manitowoc County	1 409	474	344	511	37	43	426	-	-	-
Mitchell town, Sheboygan County	1 132	419	299	360	24	30	279	-	-	-
Modena town, Buffalo County	318	134	79	94	3	8	75	-	-	-
Molitor town, Taylor County	263	100	72	77	8	6	66	-	-	-
Mondovi city, Buffalo County	2 531	1 122	511	733	44	121	600	103	88	15
Mondovi town, Buffalo County	449	153	103	156	14	23	129	-	-	-
Monico town, Oneida County	364	128	81	124	17	14	116	-	-	-
Monona city, Dane County	7 973	3 768	1 633	1 908	156	508	1 603	45	-	45
Monroe town, Adams County	363	168	115	67	6	7	51	-	-	-
Monroe city, Green County	10 617	4 710	2 217	2 961	215	514	2 586	226	116	110
Monroe town, Green County	1 013	358	277	321	21	36	272	129	123	6
Montana town, Buffalo County	306	109	68	113	8	8	98	-	-	-
Montello city, Marquette County	1 327	591	281	376	25	54	321	70	63	7
Montello town, Marquette County	1 022	443	263	253	25	38	211	21	-	21
Montfort village	663	252	139	226	16	30	194	-	-	-
Grant County (part)	603	230	120	207	16	30	179	-	-	-
Iowa County (part)	60	22	19	19	-	-	15	-	-	-
Monticello village, Green County	1 146	498	265	320	21	42	276	-	-	-
Monticello town, Lafayette County	148	51	33	52	5	7	40	-	-	-
Montpelier town, Kewaunee County	1 371	482	339	487	33	30	371	-	-	-
Montreal city, Iron County	838	378	186	235	9	30	200	-	-	-
Montrose town, Dane County	1 134	418	285	359	27	45	304	-	-	-

Table 10. **Household Relationship and Group Quarters Population: 2000**—Con.

[For information on confidentiality protection, nonsampling error, and definitions, see text]

State County Place and County Subdivision	Household population							Group quarters population		
			Relationship to householder							
	Total	House-holder	Spouse	Child	Other relatives	Non-relatives	Under 18 years, child and other relatives	Total	Institution-alized population	Non-institution-alized population
PLACE AND COUNTY SUBDIVISION—Con.										
Morgan town, Oconto County	882	321	224	291	16	30	230	-	-	-
Morris town, Shawano County	485	181	115	156	13	20	123	-	-	-
Morrison town, Brown County	1 651	564	412	583	31	61	463	-	-	-
Morse town, Ashland County	515	194	139	153	13	16	126	-	-	-
Moscow town, Iowa County	594	208	162	204	6	14	165	-	-	-
Mosel town, Sheboygan County	839	310	227	250	22	30	189	-	-	-
Mosinee city, Marathon County	4 035	1 635	883	1 269	71	177	1 042	28	-	28
Mosinee town, Marathon County	2 146	760	551	695	48	92	583	-	-	-
Moundville town, Marquette County	563	209	133	177	13	31	151	11	11	-
Mountain town, Oconto County	860	380	210	204	22	44	178	-	-	-
Mount Calvary village, Fond du Lac County	497	199	124	154	3	17	130	459	129	330
Mount Hope village, Grant County	186	80	41	48	11	6	42	-	-	-
Mount Hope town, Grant County	225	84	55	73	5	8	56	-	-	-
Mount Horeb village, Dane County	5 709	2 228	1 272	1 852	77	280	1 645	151	116	35
Mount Ida town, Grant County	523	187	131	177	9	19	141	-	-	-
Mount Morris town, Waushara County	1 092	481	304	253	20	34	219	-	-	-
Mount Pleasant town, Green County	547	188	131	202	7	19	170	-	-	-
Mount Pleasant town, Racine County	22 714	9 453	5 513	6 355	678	715	5 074	428	315	113
Mount Sterling village, Crawford County	215	89	46	68	7	5	56	-	-	-
Mukwa town, Waupaca County	2 773	998	705	933	50	87	767	-	-	-
Mukwonago village	6 068	2 392	1 364	1 914	140	258	1 542	94	56	38
Walworth County (part)	-	-	-	-	-	-	-	-	-	-
Waukesha County (part)	6 068	2 392	1 364	1 914	140	258	1 542	94	56	38
Mukwonago town, Waukesha County	6 868	2 184	1 827	2 623	123	111	2 139	-	-	-
Murry town, Rusk County	275	116	68	66	13	12	57	-	-	-
Muscoda village	1 403	610	286	399	40	68	333	50	50	-
Grant County (part)	1 307	573	269	366	37	62	303	50	50	-
Iowa County (part)	96	37	17	33	3	6	30	-	-	-
Muscoda town, Grant County	674	251	147	216	22	38	174	-	-	-
Muskego city, Waukesha County	21 098	7 533	5 382	7 161	448	574	5 825	299	285	14
Namakagon town, Bayfield County	285	149	83	29	6	18	28	-	-	-
Naples town, Buffalo County	584	221	146	189	15	13	168	-	-	-
Nasewaupee town, Door County	1 873	778	515	493	29	58	383	-	-	-
Nashotah village, Waukesha County	1 266	445	330	449	19	23	384	-	-	-
Nashville town, Forest County	1 157	485	258	319	38	57	291	-	-	-
Navarino town, Shawano County	422	177	115	122	4	4	97	-	-	-
Necedah village, Juneau County	874	359	175	294	17	29	269	14	-	14
Necedah town, Juneau County	2 127	776	488	711	78	74	605	29	-	29
Neenah city, Winnebago County	24 243	9 834	5 288	7 665	408	1 048	6 589	264	21	243
Neenah town, Winnebago County	2 651	976	727	850	47	51	698	6	-	6
Neillsville city, Clark County	2 530	1 130	503	732	65	100	637	201	159	42
Nekimi town, Winnebago County	1 410	526	369	430	39	46	341	9	-	9
Nekoosa city, Wood County	2 518	987	545	845	52	89	698	72	-	72
Nelson village, Buffalo County	395	181	82	107	5	20	92	-	-	-
Nelson town, Buffalo County	584	221	151	168	23	21	131	2	-	2
Nelsonville village, Portage County	191	72	48	58	5	8	53	-	-	-
Neopit CDP, Menominee County	824	226	77	344	113	64	339	15	-	15
Neosho village, Dodge County	593	213	133	206	15	26	174	-	-	-
Nepeuskun town, Winnebago County	689	254	182	219	11	23	182	-	-	-
Neshkoro village, Marquette County	429	185	108	107	16	13	92	24	-	24
Neshkoro town, Marquette County	595	258	183	125	14	15	105	-	-	-
Neva town, Langlade County	994	360	262	326	26	20	277	-	-	-
Newark town, Rock County	1 557	566	427	452	61	51	381	14	-	14
New Auburn village	562	216	110	185	24	27	169	-	-	-
Barron County (part)	15	6	4	5	-	-	5	-	-	-
Chippewa County (part)	547	210	106	180	24	27	164	-	-	-
New Berlin city, Waukesha County	38 001	14 495	9 853	11 759	826	1 068	9 395	219	130	89
Newbold town, Oneida County	2 710	1 114	746	694	46	110	603	-	-	-
Newburg village	1 115	398	246	398	16	57	331	4	-	4
Ozaukee County (part)	92	42	16	23	2	9	20	-	-	-
Washington County (part)	1 023	356	230	375	14	48	311	4	-	4
New Chester town, Adams County	864	371	194	211	35	53	181	-	-	-
New Denmark town, Brown County	1 477	515	377	531	30	24	419	5	-	5
New Diggings town, Lafayette County	473	176	105	167	9	16	131	-	-	-
New Glarus village, Green County	2 018	862	445	595	32	84	517	93	93	-
New Glarus town, Green County	943	329	251	319	16	28	289	-	-	-
New Haven town, Adams County	657	260	173	162	33	29	135	-	-	-
New Haven town, Dunn County	656	243	152	225	11	25	190	-	-	-
New Holstein city, Calumet County	3 132	1 329	735	888	47	133	724	169	164	5
New Holstein town, Calumet County	1 457	539	392	464	22	40	360	-	-	-
New Hope town, Portage County	736	278	189	234	16	19	188	-	-	-
New Lisbon city, Juneau County	1 436	617	293	393	54	79	342	-	-	-
New London city	6 902	2 894	1 416	2 107	128	357	1 772	183	159	24
Outagamie County (part)	1 467	632	284	439	24	88	364	-	-	-
Waupaca County (part)	5 435	2 262	1 132	1 668	104	269	1 408	183	159	24
New Lyme town, Monroe County	141	57	39	33	1	11	26	-	-	-
Newport town, Columbia County	681	278	165	195	16	27	167	-	-	-
New Post CDP, Sawyer County	367	156	64	97	29	21	89	-	-	-
New Richmond city, St. Croix County	6 102	2 561	1 187	1 895	107	352	1 627	208	147	61
Newton town, Manitowoc County	2 210	795	572	737	50	56	563	31	-	31
Newton town, Marquette County	550	215	135	156	23	21	119	-	-	-

Table 10. **Household Relationship and Group Quarters Population: 2000**—Con.

[For information on confidentiality protection, nonsampling error, and definitions, see text]

State County Place and County Subdivision	Household population							Group quarters population		
			Relationship to householder							
	Total	House-holder	Spouse	Child	Other relatives	Non-relatives	Under 18 years, child and other relatives	Total	Institution-alized population	Non-institution-alized population
PLACE AND COUNTY SUBDIVISION—Con.										
Niagara city, Marinette County	1 818	760	385	575	35	63	497	62	-	62
Niagara town, Marinette County	924	348	237	299	14	26	263	-	-	-
Nichols village, Outagamie County	307	122	52	105	9	19	92	-	-	-
Nokomis town, Oneida County	1 363	556	385	348	35	39	308	-	-	-
Norrie town, Marathon County	963	342	239	317	29	36	271	4	4	-
North Bay village, Racine County	260	91	73	94	1	1	82	-	-	-
North Bend town, Jackson County	397	145	94	129	12	17	95	-	-	-
Northfield town, Jackson County	542	224	157	129	22	10	107	44	9	35
North Fond du Lac village, Fond du Lac County	4 534	1 789	1 036	1 420	89	200	1 167	23	-	23
North Freedom village, Sauk County	649	238	139	229	8	35	191	-	-	-
North Hudson village, St. Croix County	3 460	1 315	828	1 112	47	158	924	3	-	3
North Lancaster town, Grant County	515	164	128	200	6	17	172	-	-	-
North Prairie village, Waukesha County	1 571	531	391	568	38	43	464	-	-	-
Norwalk village, Monroe County	653	219	111	203	50	70	184	-	-	-
Norway town, Racine County	7 590	2 641	1 889	2 617	192	251	2 186	10	-	10
Norwood town, Langlade County	918	332	224	314	21	27	267	-	-	-
Oak Creek city, Milwaukee County	28 357	11 239	6 337	8 687	758	1 336	6 997	99	19	80
Oakdale village, Monroe County	297	112	53	84	14	34	79	-	-	-
Oakdale town, Monroe County	679	233	177	231	13	25	197	-	-	-
Oakfield village, Fond du Lac County	1 012	370	235	357	17	33	283	-	-	-
Oakfield town, Fond du Lac County	767	252	189	290	21	15	232	-	-	-
Oak Grove town, Barron County	911	313	221	306	29	42	255	-	-	-
Oak Grove town, Dodge County	1 126	428	298	343	23	34	276	-	-	-
Oak Grove town, Pierce County	1 522	498	384	566	28	46	480	-	-	-
Oakland town, Burnett County	777	378	212	140	17	30	119	1	-	1
Oakland town, Douglas County	1 144	425	287	369	26	37	287	-	-	-
Oakland town, Jefferson County	3 135	1 236	758	940	66	135	774	-	-	-
Oasis town, Waushara County	405	152	101	127	8	17	104	-	-	-
Oconomowoc city, Waukesha County	11 945	4 968	2 718	3 534	266	459	2 913	437	431	6
Oconomowoc town, Waukesha County	7 450	2 765	1 937	2 348	157	243	1 872	1	-	1
Oconomowoc Lake village, Waukesha County	564	208	170	170	3	13	139	-	-	-
Oconto city, Oconto County	4 557	1 870	918	1 407	105	257	1 176	151	106	45
Oconto town, Oconto County	1 251	454	312	414	30	41	351	-	-	-
Oconto Falls city, Oconto County	2 738	1 166	543	819	56	154	720	105	100	5
Oconto Falls town, Oconto County	1 139	434	289	344	27	45	277	-	-	-
Odanah CDP, Ashland County	254	94	17	97	31	15	92	-	-	-
Ogdensburg village, Waupaca County	224	94	53	63	5	9	55	-	-	-
Ogema town, Price County	882	349	209	266	22	36	231	-	-	-
Ojibwa town, Sawyer County	267	110	76	64	6	11	55	-	-	-
Okauchee Lake CDP, Waukesha County	3 916	1 511	1 012	1 168	81	144	943	-	-	-
Oliver village, Douglas County	358	127	85	124	5	17	106	-	-	-
Oma town, Iron County	355	156	101	82	6	10	73	-	-	-
Omro city, Winnebago County	3 077	1 236	686	971	61	123	819	100	79	21
Omro town, Winnebago County	1 875	706	494	584	40	51	495	-	-	-
Onalaska city, La Crosse County	14 723	5 893	3 359	4 438	280	753	3 795	116	94	22
Onalaska town, La Crosse County	5 210	1 777	1 345	1 796	118	174	1 522	-	-	-
Oneida CDP	1 069	359	165	431	61	53	376	1	-	1
Brown County (part)	484	183	65	176	35	25	162	1	-	1
Outagamie County (part)	585	176	100	255	26	28	214	-	-	-
Oneida town, Outagamie County	4 001	1 267	817	1 578	187	152	1 311	-	-	-
Ontario village, Vernon County	476	225	98	118	16	19	99	-	-	-
Oostburg village, Sheboygan County	2 651	980	700	903	23	45	779	9	-	9
Orange town, Juneau County	549	221	130	148	22	28	126	-	-	-
Oregon village, Dane County	7 426	2 796	1 730	2 516	111	273	2 252	88	45	43
Oregon town, Dane County	3 148	1 063	855	1 117	28	85	967	-	-	-
Orfordville village, Rock County	1 263	455	271	441	31	65	388	9	-	9
Orienta town, Bayfield County	101	52	22	18	2	7	15	-	-	-
Orion town, Richland County	628	233	152	204	17	22	164	-	-	-
Osborn town, Outagamie County	1 029	334	248	380	22	45	319	-	-	-
Osceola town, Fond du Lac County	1 801	701	450	540	34	76	417	1	-	1
Osceola village, Polk County	2 382	1 002	450	743	44	143	654	39	39	-
Osceola town, Polk County	2 085	744	516	723	35	67	622	-	-	-
Oshkosh city, Winnebago County	55 574	24 082	10 657	14 706	1 260	4 869	12 649	7 342	3 516	3 826
Oshkosh town, Winnebago County	2 983	1 215	783	779	67	139	638	251	251	-
Osseo city, Trempealeau County	1 625	721	358	439	34	73	390	44	44	-
Otsego town, Columbia County	757	272	185	241	30	29	199	-	-	-
Ottawa town, Waukesha County	3 758	1 375	1 017	1 216	63	87	980	-	-	-
Otter Creek town, Dunn County	474	166	111	167	12	18	148	-	-	-
Otter Creek town, Eau Claire County	531	175	121	202	13	20	162	-	-	-
Oulu town, Bayfield County	540	192	114	203	15	16	172	-	-	-
Owen city, Clark County	936	412	199	250	21	54	211	-	-	-
Oxford village, Marquette County	536	223	107	171	10	25	146	-	-	-
Oxford town, Marquette County	859	337	218	231	24	49	205	-	-	-
Pacific town, Columbia County	2 518	1 007	707	679	51	74	553	-	-	-
Packwaukee town, Marquette County	1 284	563	320	286	61	54	245	1 290	1 277	13
Paddock Lake village, Kenosha County	3 003	1 056	641	1 054	106	146	877	9	-	9
Palmyra village, Jefferson County	1 766	689	371	546	48	112	457	-	-	-
Palmyra town, Jefferson County	1 142	435	276	324	57	50	250	3	-	3
Pardeeville village, Columbia County	1 967	825	403	584	41	114	512	15	10	5
Paris town, Grant County	750	264	183	262	18	23	216	4	-	4
Paris town, Kenosha County	1 473	535	368	452	63	55	355	-	-	-
Park Falls city, Price County	2 650	1 185	558	740	53	114	634	143	138	5
Parkland town, Douglas County	1 240	463	308	380	32	57	312	-	-	-
Park Ridge village, Portage County	488	211	133	132	6	6	100	-	-	-
Parrish town, Langlade County	108	41	29	29	4	5	23	-	-	-
Patch Grove village, Grant County	166	65	43	49	2	7	44	-	-	-

Table 10. **Household Relationship and Group Quarters Population: 2000**—Con.

[For information on confidentiality protection, nonsampling error, and definitions, see text]

State County Place and County Subdivision	Household population							Group quarters population		
			Relationship to householder							
	Total	House-holder	Spouse	Child	Other relatives	Non-relatives	Under 18 years, child and other relatives	Total	Institution-alized population	Non-institution-alized population
PLACE AND COUNTY SUBDIVISION—Con.										
Patch Grove town, Grant County	390	135	98	132	9	16	112	-	-	-
Peck town, Langlade County	354	136	92	103	7	16	76	-	-	-
Peeksville town, Ashland County	176	68	46	52	7	3	41	-	-	-
Pelican town, Oneida County	2 902	1 167	696	836	86	117	716	-	-	-
Pella town, Shawano County	877	348	211	266	16	36	202	-	-	-
Pell Lake CDP, Walworth County	2 972	1 135	597	962	105	173	841	16	-	16
Pembine town, Marinette County	1 036	429	253	287	31	36	250	-	-	-
Pence town, Iron County	198	84	48	50	4	12	42	-	-	-
Pensaukee town, Oconto County	1 214	471	301	356	31	55	279	-	-	-
Pepin village, Pepin County	827	381	199	197	24	26	152	51	51	-
Pepin town, Pepin County	580	232	147	172	14	15	144	-	-	-
Perry town, Dane County	670	253	171	200	19	27	168	-	-	-
Pershing town, Taylor County	180	70	35	58	9	8	49	-	-	-
Peru town, Dunn County	247	83	61	89	9	5	79	-	-	-
Peshtigo city, Marinette County	3 139	1 315	721	923	47	133	797	218	189	29
Peshtigo town, Marinette County	3 696	1 416	1 028	1 080	75	97	883	123	117	6
Pewaukee city, Waukesha County	11 697	4 553	3 151	3 368	229	396	2 689	86	82	4
Pewaukee village, Waukesha County	7 975	3 635	1 697	2 113	125	405	1 785	195	166	29
Phelps town, Vilas County	1 280	560	353	309	23	35	247	70	65	5
Phillips city, Price County	1 546	721	287	431	29	78	368	129	116	13
Piehl town, Oneida County	93	39	22	27	2	3	19	-	-	-
Pierce town, Kewaunee County	895	329	222	305	11	28	245	2	-	2
Pigeon town, Trempealeau County	894	305	200	322	28	39	277	-	-	-
Pigeon Falls village, Trempealeau County	317	139	77	89	2	10	72	71	71	-
Pilsen town, Bayfield County	203	84	51	56	7	5	42	-	-	-
Pine Grove town, Portage County	904	333	198	317	21	35	253	-	-	-
Pine Lake town, Oneida County	2 605	1 063	656	706	60	120	591	115	102	13
Pine River town, Lincoln County	1 877	673	503	605	44	52	499	-	-	-
Pine Valley town, Clark County	1 121	421	263	356	24	57	295	-	-	-
Pittsfield town, Brown County	2 410	818	621	841	58	72	695	23	-	23
Pittsville city, Wood County	859	331	191	291	16	30	242	7	-	7
Plain village, Sauk County	792	333	196	236	6	21	208	-	-	-
Plainfield village, Waushara County	890	342	172	279	55	42	252	9	-	9
Plainfield town, Waushara County	533	198	122	169	17	27	147	-	-	-
Platteville city, Grant County	7 636	3 312	1 326	1 659	156	1 183	1 397	2 353	123	2 230
Platteville town, Grant County	1 336	475	328	443	28	62	360	7	-	7
Pleasant Prairie village, Kenosha County	15 904	5 819	3 785	5 143	508	649	4 284	232	130	102
Pleasant Springs town, Dane County	3 048	1 099	818	961	57	113	783	5	-	5
Pleasant Valley town, Eau Claire County	2 674	919	715	933	46	61	794	7	-	7
Pleasant Valley town, St. Croix County	430	145	101	146	6	32	128	-	-	-
Plover town, Marathon County	686	229	164	249	28	16	220	-	-	-
Plover village, Portage County	10 475	3 985	2 386	3 468	142	494	2 994	45	28	17
Plover town, Portage County	2 415	861	640	814	32	68	660	-	-	-
Plum City village, Pierce County	527	216	121	163	11	16	146	47	39	8
Plum Lake town, Vilas County	486	221	135	109	13	8	96	-	-	-
Plymouth town, Juneau County	639	244	166	195	14	20	156	-	-	-
Plymouth town, Rock County	1 250	441	313	387	54	55	323	20	-	20
Plymouth city, Sheboygan County	7 675	3 262	1 686	2 314	108	305	1 965	106	60	46
Plymouth town, Sheboygan County	2 982	1 092	822	965	36	67	778	133	133	-
Polar town, Langlade County	995	354	241	340	30	30	289	-	-	-
Polk town, Washington County	3 912	1 352	1 044	1 330	91	95	1 050	26	-	26
Poplar village, Douglas County	552	209	143	174	11	15	158	-	-	-
Popple River town, Forest County	79	37	24	11	6	1	7	-	-	-
Portage city, Columbia County	8 659	3 770	1 677	2 486	208	518	2 176	1 069	1 019	50
Port Edwards village, Wood County	1 818	706	429	595	33	55	504	126	103	23
Port Edwards town, Wood County	1 446	526	337	473	56	54	428	-	-	-
Porter town, Rock County	925	340	235	283	22	45	226	-	-	-
Porterfield town, Marinette County	1 991	770	531	585	38	67	481	-	-	-
Portland town, Dodge County	1 106	396	272	352	28	58	298	-	-	-
Portland town, Monroe County	686	249	164	224	26	23	194	-	-	-
Port Washington city, Ozaukee County	10 095	4 071	2 304	3 127	178	415	2 642	372	282	90
Port Washington town, Ozaukee County	1 627	636	398	519	28	46	418	4	-	4
Port Wing town, Bayfield County	420	194	95	109	7	15	89	-	-	-
Potosi village, Grant County	711	302	172	207	12	18	171	-	-	-
Potosi town, Grant County	831	299	203	286	12	31	234	-	-	-
Potter village, Calumet County	223	78	50	80	4	11	62	-	-	-
Potter Lake CDP, Walworth County	1 099	415	299	337	20	28	265	-	-	-
Pound village, Marinette County	355	149	72	113	5	16	94	-	-	-
Pound town, Marinette County	1 367	499	347	460	27	34	382	-	-	-
Powers Lake CDP	1 485	544	324	494	56	67	409	15	-	15
Kenosha County (part)	1 005	375	236	321	29	44	260	-	-	-
Walworth County (part)	480	169	88	173	27	23	149	15	-	15
Poygan town, Winnebago County	1 037	397	272	306	28	34	251	-	-	-
Poynette village, Columbia County	2 260	919	444	694	45	158	621	6	-	6
Poysippi town, Waushara County	972	392	239	283	26	32	234	-	-	-
Prairie du Chien city, Crawford County	5 427	2 376	1 158	1 569	104	220	1 322	591	534	57
Prairie du Chien town, Crawford County	1 076	434	253	324	22	43	278	-	-	-
Prairie du Sac village, Sauk County	3 231	1 290	707	995	70	169	874	-	-	-
Prairie du Sac town, Sauk County	1 138	415	305	354	40	24	299	-	-	-
Prairie Farm village, Barron County	469	199	100	137	7	26	111	39	36	3
Prairie Farm town, Barron County	603	204	151	213	17	18	180	-	-	-
Prairie Lake town, Barron County	1 369	528	363	399	31	48	341	-	-	-
Prentice village, Price County	626	285	130	179	10	22	156	-	-	-
Prentice town, Price County	479	196	124	126	15	18	112	-	-	-
Prescott city, Pierce County	3 704	1 432	810	1 201	78	183	977	60	50	10
Presque Isle town, Vilas County	513	241	167	79	6	20	67	-	-	-

Table 10. **Household Relationship and Group Quarters Population: 2000**—Con.

[For information on confidentiality protection, nonsampling error, and definitions, see text]

State County Place and County Subdivision	Household population							Group quarters population		
			Relationship to householder							
	Total	House-holder	Spouse	Child	Other relatives	Non-relatives	Under 18 years, child and other relatives	Total	Institution-alized population	Non-institution-alized population
PLACE AND COUNTY SUBDIVISION—Con.										
Preston town, Adams County	1 360	561	363	343	26	67	298	-	-	-
Preston town, Trempealeau County	951	333	228	329	31	30	280	-	-	-
Price town, Langlade County	243	92	62	74	2	13	62	-	-	-
Primrose town, Dane County	677	243	174	203	19	38	156	5	-	5
Princeton city, Green Lake County	1 326	576	280	377	40	53	303	178	141	37
Princeton town, Green Lake County	1 540	650	406	401	29	54	328	-	-	-
Pulaski village	3 026	1 185	631	1 014	69	127	841	34	-	34
Brown County (part)	2 979	1 169	624	992	68	126	820	34	-	34
Oconto County (part)	2	1	1	-	-	-	-	-	-	-
Shawano County (part)	45	15	6	22	1	1	21	-	-	-
Pulaski town, Iowa County	381	135	87	132	7	20	105	-	-	-
Quincy town, Adams County	1 181	569	319	192	30	71	158	-	-	-
Racine city, Racine County	79 983	31 449	13 271	25 974	4 726	4 563	22 720	1 872	1 541	331
Radisson village, Sawyer County	222	98	44	59	4	17	53	-	-	-
Radisson town, Sawyer County	457	185	114	134	7	17	108	8	-	8
Randall town, Kenosha County	2 923	1 031	717	979	93	103	802	6	-	6
Randolph village	1 770	698	403	601	19	49	482	99	99	-
Columbia County (part)	523	201	126	176	7	13	142	-	-	-
Dodge County (part)	1 247	497	277	425	12	36	340	99	99	-
Randolph town, Columbia County	699	228	180	260	15	16	222	-	-	-
Random Lake village, Sheboygan County	1 551	613	342	490	24	82	406	-	-	-
Rantoul town, Calumet County	841	261	194	328	31	27	280	-	-	-
Raymond town, Racine County	3 505	1 245	879	1 141	132	108	923	11	-	11
Readstown village, Vernon County	395	187	78	91	13	26	80	-	-	-
Red Cedar town, Dunn County	1 673	593	430	546	43	61	459	-	-	-
Redgranite village, Waushara County	1 014	440	205	278	32	59	251	26	-	26
Red River town, Kewaunee County	1 471	528	378	501	21	43	370	5	-	5
Red Springs town, Shawano County	953	324	180	339	54	56	311	28	-	28
Reedsburg city, Sauk County	7 683	3 193	1 568	2 319	174	429	2 031	144	59	85
Reedsburg town, Sauk County	1 097	394	304	345	23	31	279	139	125	14
Reedsville village, Manitowoc County	1 179	471	266	364	38	40	285	8	-	8
Reeseville village, Dodge County	703	287	149	217	15	35	183	-	-	-
Reid town, Marathon County	1 191	434	303	390	26	38	313	-	-	-
Remington town, Wood County	305	125	70	78	17	15	68	-	-	-
Reseburg town, Clark County	740	206	150	334	33	17	293	-	-	-
Reserve CDP, Sawyer County	436	160	55	153	41	27	142	-	-	-
Rewey village, Iowa County	311	118	56	113	10	14	99	-	-	-
Rhine town, Sheboygan County	2 244	829	612	697	44	62	541	-	-	-
Rhinelander city, Oneida County	7 177	3 214	1 325	2 020	197	421	1 737	558	463	95
Rib Falls town, Marathon County	907	302	229	325	29	22	255	-	-	-
Rib Lake village, Taylor County	810	356	159	240	20	35	200	68	68	-
Rib Lake town, Taylor County	739	278	186	236	22	17	202	29	-	29
Rib Mountain CDP, Marathon County	5 988	2 211	1 636	1 886	97	158	1 586	71	19	52
Rib Mountain town, Marathon County	7 485	2 697	2 033	2 447	114	194	2 071	71	19	52
Rice Lake city, Barron County	8 115	3 615	1 601	2 176	197	526	1 881	205	186	19
Rice Lake town, Barron County	3 026	1 139	766	953	73	95	799	-	-	-
Richfield town, Adams County	144	62	40	26	6	10	24	-	-	-
Richfield town, Washington County	10 373	3 614	2 846	3 466	229	218	2 735	-	-	-
Richfield town, Wood County	1 408	473	339	492	34	70	409	115	100	15
Richford town, Waushara County	588	190	141	226	16	15	193	-	-	-
Richland town, Richland County	1 265	476	315	403	27	44	325	99	99	-
Richland town, Rusk County	206	71	45	68	11	11	53	-	-	-
Richland Center city, Richland County	4 935	2 296	955	1 317	85	282	1 079	179	66	113
Richmond town, St. Croix County	1 546	524	362	551	35	74	464	10	-	10
Richmond town, Shawano County	1 719	668	459	503	31	58	420	-	-	-
Richmond town, Walworth County	1 831	704	448	546	55	78	455	4	4	-
Richwood town, Richland County	618	238	145	191	25	19	160	-	-	-
Ridgeland village, Dunn County	265	123	57	79	1	5	70	-	-	-
Ridgeville town, Monroe County	491	159	108	191	14	19	150	-	-	-
Ridgeway village, Iowa County	681	274	139	215	14	39	176	8	-	8
Ridgeway town, Iowa County	574	211	145	187	10	21	166	7	-	7
Rietbrock town, Marathon County	927	289	217	373	20	28	290	-	-	-
Ringle town, Marathon County	1 408	473	363	494	35	43	399	-	-	-
Rio village, Columbia County	930	379	208	268	26	49	231	8	-	8
Ripon city, Fond du Lac County	6 606	2 922	1 425	1 846	117	296	1 560	222	202	20
Ripon town, Fond du Lac County	1 379	507	353	442	37	40	375	622	-	622
River Falls city	10 413	4 269	1 822	2 602	198	1 522	2 224	2 147	153	1 994
Pierce County (part)	8 248	3 290	1 382	2 020	168	1 388	1 744	1 994	-	1 994
St. Croix County (part)	2 165	979	440	582	30	134	480	153	153	-
River Falls town, Pierce County	2 298	802	554	791	32	119	646	6	-	6
River Hills village, Milwaukee County	1 631	590	459	485	56	41	398	-	-	-
Riverview town, Oconto County	829	415	247	113	17	37	88	-	-	-
Roberts village, St. Croix County	969	392	191	288	32	66	237	-	-	-
Rochester village, Racine County	1 149	410	253	409	21	56	337	-	-	-
Rochester town, Racine County	2 254	782	573	768	47	84	630	-	-	-
Rock town, Rock County	3 292	1 304	712	937	97	242	776	46	35	11
Rock town, Wood County	856	291	217	306	17	25	243	-	-	-
Rockbridge town, Richland County	721	263	184	239	15	20	214	-	-	-
Rock Creek town, Dunn County	793	286	190	267	23	27	206	-	-	-
Rockdale village, Dane County	214	89	46	63	3	13	54	-	-	-
Rock Elm town, Pierce County	504	178	116	178	7	25	135	-	-	-
Rock Falls town, Lincoln County	598	231	164	160	23	20	134	-	-	-
Rockland town, Brown County	1 522	483	388	589	28	34	483	-	-	-

Table 10. **Household Relationship and Group Quarters Population: 2000**—Con.

[For information on confidentiality protection, nonsampling error, and definitions, see text]

State County Place and County Subdivision	Household population							Group quarters population		
			Relationship to householder							
	Total	House-holder	Spouse	Child	Other relatives	Non-relatives	Under 18 years, child and other relatives	Total	Institution-alized population	Non-institution-alized population
PLACE AND COUNTY SUBDIVISION—Con.										
Rockland village	600	213	141	217	10	19	180	28	28	-
La Crosse County (part)	597	212	140	216	10	19	180	28	28	-
Monroe County (part)	3	1	1	1	-	-	-	-	-	-
Rockland town, Manitowoc County	896	308	231	304	34	19	237	-	-	-
Rock Springs village, Sauk County	425	156	97	141	12	19	107	-	-	-
Rolling town, Langlade County	1 452	512	365	474	46	55	388	-	-	-
Rome town, Adams County	2 656	1 181	813	528	52	82	447	-	-	-
Rome CDP, Jefferson County	574	220	147	178	8	21	136	-	-	-
Roosevelt town, Burnett County	197	78	56	52	5	6	42	-	-	-
Roosevelt town, Taylor County	444	149	97	159	25	14	120	-	-	-
Rose town, Waushara County	595	244	156	155	13	27	117	-	-	-
Rosendale village, Fond du Lac County	923	325	231	318	15	34	265	-	-	-
Rosendale town, Fond du Lac County	783	284	193	251	27	28	203	-	-	-
Rosholt village, Portage County	518	198	98	180	22	20	156	-	-	-
Ross town, Forest County	167	75	49	37	2	4	21	-	-	-
Rothschild village, Marathon County	4 925	1 922	1 205	1 526	101	171	1 288	45	-	45
Round Lake town, Sawyer County	962	431	275	216	10	30	185	-	-	-
Roxbury town, Dane County	1 688	603	459	563	24	39	478	12	-	12
Royalton town, Waupaca County	1 443	524	354	459	35	71	374	80	80	-
Rubicon town, Dodge County	2 005	662	489	733	59	62	597	-	-	-
Ruby town, Chippewa County	446	152	103	163	6	22	142	-	-	-
Rudolph village, Wood County	423	170	112	127	4	10	110	-	-	-
Rudolph town, Wood County	1 161	423	303	371	38	26	301	-	-	-
Rushford town, Winnebago County	1 471	549	362	452	57	51	365	-	-	-
Rush River town, St. Croix County	498	171	139	168	8	12	136	-	-	-
Rusk town, Burnett County	403	162	105	108	10	18	86	17	-	17
Rusk town, Rusk County	475	204	134	115	11	11	99	-	-	-
Russell town, Bayfield County	1 199	406	190	467	63	73	418	17	-	17
Russell town, Lincoln County	693	271	160	211	15	36	182	-	-	-
Russell town, Sheboygan County	399	140	109	136	3	11	112	-	-	-
Rutland town, Dane County	1 876	689	495	580	38	74	496	11	-	11
St. Cloud village, Fond du Lac County	497	184	117	172	3	21	130	-	-	-
St. Croix Falls city, Polk County	1 937	872	412	555	22	76	481	96	96	-
St. Croix Falls town, Polk County	1 119	420	267	357	28	47	289	-	-	-
St. Francis city, Milwaukee County	8 530	4 050	1 660	2 158	247	415	1 630	132	35	97
St. Germain town, Vilas County	1 932	887	565	406	30	44	353	-	-	-
St. Joseph town, St. Croix County	3 407	1 193	883	1 167	58	106	994	29	-	29
St. Lawrence town, Waupaca County	740	284	185	228	15	28	180	-	-	-
St. Marie town, Green Lake County	341	135	89	101	8	8	83	-	-	-
St. Nazianz village, Manitowoc County	740	296	158	243	10	33	209	9	-	9
Salem town, Kenosha County	9 845	3 529	2 185	3 334	338	459	2 844	26	-	26
Salem town, Pierce County	505	173	128	168	20	16	139	-	-	-
Sampson town, Chippewa County	816	330	200	235	21	30	196	-	-	-
Sanborn town, Ashland County	1 272	428	139	497	135	73	479	-	-	-
Sand Creek town, Dunn County	586	230	146	178	11	21	135	-	-	-
Sand Lake town, Burnett County	556	212	120	173	22	29	146	-	-	-
Sand Lake town, Sawyer County	774	347	192	167	31	37	136	-	-	-
Saratoga town, Wood County	5 351	2 011	1 330	1 672	112	226	1 369	32	-	32
Sarona town, Washburn County	382	165	84	104	13	16	91	-	-	-
Sauk City village, Sauk County	2 991	1 285	640	881	63	122	737	118	96	22
Saukville village, Ozaukee County	4 060	1 583	874	1 345	70	188	1 091	8	-	8
Saukville town, Ozaukee County	1 755	622	474	575	44	40	461	-	-	-
Saxeville town, Waushara County	974	393	278	261	16	26	216	-	-	-
Saxon town, Iron County	350	148	87	98	6	11	74	-	-	-
Scandinavia village, Waupaca County	349	137	77	112	8	15	100	-	-	-
Scandinavia town, Waupaca County	1 071	394	277	332	22	46	273	4	-	4
Schleswig town, Manitowoc County	1 900	697	506	617	27	53	518	-	-	-
Schley town, Lincoln County	909	356	226	276	18	33	211	-	-	-
Schoepke town, Oneida County	352	156	92	79	14	11	64	-	-	-
Schofield city, Marathon County	2 117	965	422	554	53	123	447	-	-	-
Scott town, Brown County	3 126	1 145	823	971	60	127	835	586	120	466
Scott town, Burnett County	590	282	183	91	12	22	67	-	-	-
Scott town, Columbia County	791	243	170	346	10	22	291	-	-	-
Scott town, Crawford County	503	179	125	151	15	33	121	-	-	-
Scott town, Lincoln County	1 287	458	345	423	24	37	321	-	-	-
Scott town, Monroe County	117	41	27	37	7	5	33	-	-	-
Scott town, Sheboygan County	1 804	658	456	597	40	53	491	-	-	-
Seif town, Clark County	212	89	58	58	4	3	46	-	-	-
Seneca town, Crawford County	892	311	221	325	11	24	270	1	-	1
Seneca town, Green Lake County	424	165	110	124	11	14	92	-	-	-
Seneca town, Shawano County	567	204	132	177	28	26	144	-	-	-
Seneca town, Wood County	1 200	408	290	418	42	42	340	2	-	2
Sevastopol town, Door County	2 667	1 076	737	727	52	75	597	-	-	-
Seven Mile Creek town, Juneau County	369	136	78	111	15	29	94	-	-	-
Seymour CDP, Eau Claire County	1 472	591	374	409	30	68	323	2	-	2
Seymour town, Eau Claire County	2 976	1 108	765	921	55	127	761	2	-	2
Seymour town, Lafayette County	363	118	85	149	4	7	133	-	-	-
Seymour city, Outagamie County	3 240	1 305	687	1 068	44	136	920	95	90	5
Seymour town, Outagamie County	1 216	406	311	460	16	23	370	-	-	-
Shanagolden town, Ashland County	150	63	40	42	3	2	37	-	-	-
Sharon town, Portage County	1 936	705	492	617	55	67	464	-	-	-
Sharon village, Walworth County	1 549	565	324	535	64	61	467	-	-	-
Sharon town, Walworth County	912	333	242	291	28	18	237	-	-	-
Shawano city, Shawano County	7 805	3 432	1 572	2 219	184	398	1 930	493	448	45
Sheboygan city, Sheboygan County	49 585	20 779	10 022	14 838	1 432	2 514	12 700	1 207	937	270
Sheboygan town, Sheboygan County	5 872	2 148	1 588	1 898	84	154	1 610	2	-	2

Table 10. **Household Relationship and Group Quarters Population: 2000**—Con.

[For information on confidentiality protection, nonsampling error, and definitions, see text]

State County Place and County Subdivision	Household population							Group quarters population		
			Relationship to householder							
	Total	House-holder	Spouse	Child	Other relatives	Non-relatives	Under 18 years, child and other relatives	Total	Institution-alized population	Non-institution-alized population
PLACE AND COUNTY SUBDIVISION—Con.										
Sheboygan Falls city, Sheboygan County	6 549	2 745	1 603	1 887	89	225	1 589	223	205	18
Sheboygan Falls town, Sheboygan County	1 703	657	449	508	45	44	366	3	-	3
Shelby town, La Crosse County	4 687	1 771	1 258	1 465	75	118	1 234	-	-	-
Sheldon town, Monroe County	682	190	138	321	15	18	278	-	-	-
Sheldon village, Rusk County	256	114	48	75	2	17	62	-	-	-
Shell Lake city, Washburn County	1 205	559	286	290	22	48	244	104	104	-
Sheridan town, Dunn County	483	168	117	160	9	29	129	-	-	-
Sherman town, Clark County	831	247	191	351	23	19	302	-	-	-
Sherman town, Dunn County	748	272	195	242	14	25	195	-	-	-
Sherman town, Iron County	336	166	108	48	10	4	29	-	-	-
Sherman town, Sheboygan County	1 520	533	382	515	45	45	414	-	-	-
Sherry town, Wood County	809	270	191	305	19	24	249	-	-	-
Sherwood village, Calumet County	1 549	572	429	485	24	39	419	1	-	1
Sherwood town, Clark County	252	90	63	80	14	5	65	-	-	-
Shields town, Dodge County	554	198	135	192	15	14	153	-	-	-
Shields town, Marquette County	456	194	116	99	13	34	80	-	-	-
Shiocton village, Outagamie County	954	376	195	295	22	66	254	-	-	-
Shorewood village, Milwaukee County	13 593	6 539	2 670	3 341	225	818	2 872	170	169	1
Shorewood Hills village, Dane County	1 657	640	453	504	23	37	445	75	72	3
Shullsburg city, Lafayette County	1 228	527	269	371	22	39	300	18	-	18
Shullsburg town, Lafayette County	364	136	88	119	5	16	93	-	-	-
Sigel town, Chippewa County	825	294	200	275	21	35	227	-	-	-
Sigel town, Wood County	1 130	410	307	347	31	35	263	-	-	-
Silver Cliff town, Marinette County	529	216	150	144	10	9	121	-	-	-
Silver Lake village, Kenosha County	2 335	876	473	800	82	104	704	6	-	6
Sioux Creek town, Barron County	689	225	157	262	25	20	216	-	-	-
Siren village, Burnett County	886	413	168	232	25	48	214	102	87	15
Siren town, Burnett County	873	378	217	216	16	46	184	-	-	-
Sister Bay village, Door County	793	446	205	109	12	21	93	93	80	13
Skanawan town, Lincoln County	354	141	90	108	4	11	86	-	-	-
Slinger village, Washington County	3 849	1 562	809	1 211	85	182	1 018	52	-	52
Smelser town, Grant County	756	268	195	255	14	24	208	-	-	-
Soldiers Grove village, Crawford County	588	250	126	175	11	26	154	65	65	-
Solon Springs village, Douglas County	576	268	133	143	8	24	122	-	-	-
Solon Springs town, Douglas County	807	334	212	217	16	28	190	-	-	-
Somers town, Kenosha County	8 320	3 399	1 882	2 314	268	457	1 886	739	16	723
Somerset village, St. Croix County	1 556	635	259	497	23	142	453	-	-	-
Somerset town, St. Croix County	2 644	927	634	899	81	103	757	-	-	-
Somo town, Lincoln County	121	57	36	22	3	3	20	-	-	-
South Fork town, Rusk County	120	51	35	26	3	5	19	-	-	-
South Lancaster town, Grant County	665	234	156	223	12	40	187	143	143	-
South Milwaukee city, Milwaukee County	20 852	8 694	4 333	6 255	638	932	4 993	404	303	101
South Wayne village, Lafayette County	484	203	101	149	6	25	125	-	-	-
Sparta city, Monroe County	8 409	3 583	1 598	2 487	208	533	2 146	239	202	37
Sparta town, Monroe County	2 607	925	666	849	65	102	700	143	143	-
Spencer village, Marathon County	1 932	800	435	590	32	75	490	-	-	-
Spencer town, Marathon County	1 341	475	320	470	21	55	388	-	-	-
Spider Lake town, Sawyer County	385	186	124	61	6	8	49	6	-	6
Spirit town, Price County	315	133	82	80	9	11	66	-	-	-
Spooner city, Washburn County	2 544	1 148	487	695	75	139	611	109	98	11
Spooner town, Washburn County	677	259	169	203	21	25	171	-	-	-
Spring Brook town, Dunn County	1 320	468	337	452	21	42	370	-	-	-
Springbrook town, Washburn County	536	227	127	137	12	33	117	-	-	-
Springdale town, Dane County	1 530	570	400	468	27	65	410	-	-	-
Springfield town, Dane County	2 762	967	703	958	37	97	813	-	-	-
Springfield town, Jackson County	567	187	133	214	12	21	182	-	-	-
Springfield town, Marquette County	628	273	172	157	14	12	124	-	-	-
Springfield town, St. Croix County	808	285	191	271	25	36	216	-	-	-
Spring Green village, Sauk County	1 392	585	322	397	23	65	353	52	52	-
Spring Green town, Sauk County	1 563	602	392	487	23	59	424	22	-	22
Spring Grove town, Green County	861	290	218	303	18	32	247	-	-	-
Spring Lake town, Pierce County	550	191	139	194	6	20	153	-	-	-
Spring Prairie town, Walworth County	2 089	726	521	703	64	75	560	-	-	-
Springvale town, Columbia County	550	197	147	180	14	12	157	-	-	-
Springvale town, Fond du Lac County	727	270	181	233	28	15	198	-	-	-
Spring Valley village	1 130	459	235	365	17	54	316	59	59	-
Pierce County (part)	1 128	458	234	365	17	54	316	59	59	-
St. Croix County (part)	2	1	1	-	-	-	-	-	-	-
Spring Valley town, Rock County	813	282	200	280	23	28	226	-	-	-
Springville town, Adams County	1 167	487	298	281	41	60	241	-	-	-
Springwater town, Waushara County	1 389	617	377	313	27	55	261	-	-	-
Spruce town, Oconto County	871	349	216	251	23	32	213	-	-	-
Stanfold town, Barron County	666	249	169	196	24	28	169	3	-	3
Stanley town, Barron County	2 215	820	554	720	28	93	586	14	-	14
Stanley city, Chippewa County	1 831	817	380	523	45	66	439	67	64	3
Stanton town, Dunn County	715	247	169	247	15	37	205	-	-	-
Stanton town, St. Croix County	1 003	352	240	351	21	39	282	-	-	-
Stark town, Vernon County	349	138	93	97	6	15	81	-	-	-
Star Prairie village, St. Croix County	574	212	119	185	26	32	160	-	-	-
Star Prairie town, St. Croix County	2 841	1 006	666	1 001	59	109	853	103	103	-
Stella town, Oneida County	625	236	159	178	21	31	146	8	-	8
Stephenson town, Marinette County	3 055	1 369	821	674	66	125	545	10	-	10
Sterling town, Polk County	724	280	165	220	16	43	192	-	-	-
Sterling town, Vernon County	701	234	159	284	12	12	251	12	-	12
Stetsonville village, Taylor County	563	230	133	180	9	11	158	-	-	-
Stettin town, Marathon County	2 191	805	595	669	53	69	534	-	-	-

Table 10. **Household Relationship and Group Quarters Population: 2000**—Con.

[For information on confidentiality protection, nonsampling error, and definitions, see text]

State County Place and County Subdivision	Household population							Group quarters population		
			Relationship to householder							
	Total	House-holder	Spouse	Child	Other relatives	Non-relatives	Under 18 years, child and other relatives	Total	Institution-alized population	Non-institution-alized population
PLACE AND COUNTY SUBDIVISION—Con.										
Steuben village, Crawford County	177	61	39	65	4	8	55	-	-	-
Stevens Point city, Portage County	21 286	9 305	3 517	5 133	442	2 889	4 336	3 265	275	2 990
Stiles town, Oconto County	1 465	578	360	430	34	63	375	-	-	-
Stinnett town, Washburn County	263	100	52	90	5	16	75	-	-	-
Stockbridge village, Calumet County	649	265	150	193	10	31	149	-	-	-
Stockbridge town, Calumet County	1 383	506	354	443	33	47	345	-	-	-
Stockholm village, Pepin County	97	48	27	19	-	3	15	-	-	-
Stockholm town, Pepin County	75	35	22	14	1	3	13	-	-	-
Stockton town, Portage County	2 896	984	718	1 027	65	102	827	-	-	-
Stoddard village, Vernon County	815	351	186	217	13	48	174	-	-	-
Stone Lake town, Washburn County	544	221	138	163	7	15	126	-	-	-
Stoughton city, Dane County	11 932	4 734	2 538	3 821	203	636	3 371	422	347	75
Stratford village, Marathon County	1 507	603	348	477	25	54	409	16	-	16
Strickland town, Rusk County	300	113	70	79	25	13	63	-	-	-
Strongs Prairie town, Adams County	1 115	502	298	237	27	51	188	-	-	-
Strum village, Trempealeau County	948	411	204	269	24	40	243	53	38	15
Stubbs town, Rusk County	587	226	147	167	19	28	137	-	-	-
Sturgeon Bay city, Door County	9 149	4 048	1 946	2 552	175	428	2 166	288	243	45
Sturgeon Bay town, Door County	865	356	245	224	14	26	170	-	-	-
Sturtevant village, Racine County	3 874	1 477	798	1 250	136	213	1 024	1 413	1 405	8
Suamico town, Brown County	8 674	2 966	2 316	3 017	135	240	2 540	12	-	12
Sugar Camp town, Oneida County	1 781	708	468	475	65	65	410	-	-	-
Sugar Creek town, Walworth County	3 310	1 197	822	1 087	97	107	935	21	10	11
Sullivan village, Jefferson County	688	298	147	193	15	35	151	-	-	-
Sullivan town, Jefferson County	2 124	819	517	633	55	100	512	-	-	-
Summit town, Douglas County	1 042	418	262	298	21	43	251	-	-	-
Summit town, Juneau County	623	236	155	197	15	20	169	-	-	-
Summit town, Langlade County	168	66	42	48	10	2	40	-	-	-
Summit town, Waukesha County	4 823	1 747	1 280	1 545	111	140	1 289	176	146	30
Sumner town, Barron County	598	210	141	194	22	31	160	-	-	-
Sumner town, Jefferson County	904	370	222	231	27	54	174	-	-	-
Sumner town, Trempealeau County	806	291	197	270	20	28	222	-	-	-
Sumpter town, Sauk County	1 008	402	197	294	41	74	257	13	-	13
Sun Prairie city, Dane County	20 186	7 881	4 304	6 505	432	1 064	5 728	183	103	80
Sun Prairie town, Dane County	2 302	806	581	737	60	118	621	6	-	6
Superior city, Douglas County	26 243	11 609	4 791	7 334	679	1 830	6 017	1 125	419	706
Superior village, Douglas County	500	209	132	137	9	13	105	-	-	-
Superior town, Douglas County	2 057	764	549	647	42	55	529	1	-	1
Suring village, Oconto County	548	252	110	148	10	28	130	57	53	4
Sussex village, Waukesha County	8 828	3 310	2 090	2 986	148	294	2 567	-	-	-
Swiss town, Burnett County	815	336	166	194	51	68	156	-	-	-
Sylvan town, Richland County	547	183	134	200	20	10	166	-	-	-
Sylvester town, Green County	809	289	227	261	13	19	235	-	-	-
Taft town, Taylor County	361	120	77	140	7	17	121	-	-	-
Tainter town, Dunn County	2 116	845	559	608	17	87	495	-	-	-
Tainter Lake CDP, Dunn County	2 089	846	566	576	17	84	476	-	-	-
Taycheedah town, Fond du Lac County	3 661	1 319	1 016	1 202	58	66	965	5	-	5
Taylor village, Jackson County	513	209	95	160	8	41	143	-	-	-
Tennyson village, Grant County	370	139	97	118	7	9	97	-	-	-
Texas town, Marathon County	1 703	608	433	568	56	38	422	-	-	-
Theresa village, Dodge County	1 252	495	300	383	26	48	320	-	-	-
Theresa town, Dodge County	1 080	364	279	388	23	26	296	-	-	-
Thiensville village, Ozaukee County	3 254	1 503	762	835	60	94	668	-	-	-
Thornapple town, Rusk County	811	312	206	231	25	37	205	-	-	-
Thorp city, Clark County	1 485	706	300	395	17	67	343	51	47	4
Thorp town, Clark County	730	245	165	281	14	25	230	-	-	-
Three Lakes town, Oneida County	2 307	1 031	591	551	59	75	473	32	32	-
Tiffany town, Dunn County	633	230	154	207	10	32	169	-	-	-
Tigerton village, Shawano County	764	349	157	211	18	29	174	-	-	-
Tilden town, Chippewa County	1 185	399	294	421	40	31	337	-	-	-
Tipler town, Florence County	200	88	49	44	9	10	39	5	-	5
Tomah city, Monroe County	7 987	3 451	1 559	2 348	212	417	2 098	432	335	97
Tomah town, Monroe County	1 194	428	302	396	35	33	343	-	-	-
Tomahawk city, Lincoln County	3 608	1 527	750	1 069	90	172	928	162	138	24
Tomahawk town, Lincoln County	439	192	109	103	14	21	84	-	-	-
Tony village, Rusk County	103	43	21	30	5	4	25	2	-	2
Townsend town, Oconto County	963	436	277	188	23	39	155	-	-	-
Trade Lake town, Burnett County	863	366	216	239	11	31	183	8	-	8
Trego town, Washburn County	885	347	213	256	23	46	229	-	-	-
Trempealeau village, Trempealeau County	1 315	593	291	337	25	69	288	4	-	4
Trempealeau town, Trempealeau County	1 618	623	402	510	27	56	399	-	-	-
Trenton town, Dodge County	1 301	456	343	439	27	36	349	-	-	-
Trenton town, Pierce County	1 737	647	441	520	49	80	435	-	-	-
Trenton town, Washington County	4 426	1 520	1 168	1 508	113	117	1 163	14	-	14
Trimbelle town, Pierce County	1 506	532	379	526	27	42	415	5	-	5
Tripp town, Bayfield County	209	78	50	67	6	8	62	-	-	-
Troy town, St. Croix County	3 661	1 250	958	1 296	49	108	1 088	-	-	-
Troy town, Sauk County	773	277	191	266	19	20	215	-	-	-
Troy town, Walworth County	2 302	837	593	729	57	86	587	26	-	26
True town, Rusk County	291	107	69	95	10	10	71	-	-	-
Turtle town, Rock County	2 444	957	632	701	73	81	565	-	-	-
Turtle Lake village	1 065	475	178	316	23	73	268	-	-	-
Barron County (part)	1 000	450	165	292	22	71	245	-	-	-
Polk County (part)	65	25	13	24	1	2	23	-	-	-

Table 10. **Household Relationship and Group Quarters Population: 2000**—Con.

[For information on confidentiality protection, nonsampling error, and definitions, see text]

State County Place and County Subdivision	Household population							Group quarters population		
			Relationship to householder							
	Total	House-holder	Spouse	Child	Other relatives	Non-relatives	Under 18 years, child and other relatives	Total	Institution-alized population	Non-institution-alized population
PLACE AND COUNTY SUBDIVISION—Con.										
Turtle Lake town, Barron County	622	224	151	225	8	14	186	-	-	-
Twin Lakes village, Kenosha County	5 099	1 973	1 144	1 565	137	280	1 345	25	9	16
Two Creeks town, Manitowoc County	551	184	125	203	17	22	174	-	-	-
Two Rivers city, Manitowoc County	12 514	5 221	2 757	3 742	247	547	3 140	125	85	40
Two Rivers town, Manitowoc County	1 890	734	531	545	33	47	410	22	-	22
Underhill town, Oconto County	846	329	206	253	21	37	207	-	-	-
Union town, Burnett County	351	171	105	52	7	16	42	-	-	-
Union town, Door County	880	335	231	278	12	24	228	-	-	-
Union town, Eau Claire County	2 388	856	601	749	63	119	600	14	-	14
Union town, Pierce County	618	212	142	225	22	17	185	-	-	-
Union town, Rock County	1 860	693	464	581	46	76	500	-	-	-
Union town, Vernon County	531	165	112	228	9	17	194	-	-	-
Union town, Waupaca County	804	291	204	257	24	28	209	-	-	-
Union Center village, Juneau County	207	94	45	51	10	7	45	7	-	7
Union Grove village, Racine County	4 235	1 631	864	1 411	125	204	1 215	87	64	23
Unity town, Clark County	745	239	181	292	20	13	241	-	-	-
Unity village	368	150	79	109	10	20	99	-	-	-
Clark County (part)	163	65	30	51	4	13	47	-	-	-
Marathon County (part)	205	85	49	58	6	7	52	-	-	-
Unity town, Trempealeau County	556	200	141	190	12	13	161	-	-	-
Upham town, Langlade County	689	319	194	136	20	20	109	-	-	-
Utica town, Crawford County	674	257	167	202	15	33	159	-	-	-
Utica town, Winnebago County	1 168	453	317	349	14	35	292	-	-	-
Valders village, Manitowoc County	944	375	209	327	6	27	271	4	-	4
Vance Creek town, Barron County	747	257	163	265	20	42	224	-	-	-
Vandenbroek town, Outagamie County	1 351	460	363	490	13	25	385	-	-	-
Vermont town, Dane County	839	298	217	265	14	45	226	-	-	-
Vernon town, Waukesha County	7 151	2 380	1 973	2 513	146	139	1 931	76	76	-
Verona city, Dane County	6 934	2 591	1 555	2 403	98	287	2 179	118	81	37
Verona town, Dane County	2 036	758	536	636	33	73	546	117	117	-
Vesper village, Wood County	541	234	123	156	10	18	133	-	-	-
Vienna town, Dane County	1 294	461	332	429	22	50	338	-	-	-
Vilas town, Langlade County	249	97	58	81	6	7	60	-	-	-
Vinland town, Winnebago County	1 849	693	504	552	36	64	456	-	-	-
Viola village	667	290	144	179	27	27	143	-	-	-
Richland County (part)	422	187	95	107	13	20	83	-	-	-
Vernon County (part)	245	103	49	72	14	7	60	-	-	-
Viroqua city, Vernon County	4 172	1 990	868	1 067	83	164	908	163	136	27
Viroqua town, Vernon County	1 450	549	366	456	35	44	386	110	96	14
Wabeno town, Forest County	1 264	497	238	424	45	60	388	-	-	-
Wagner town, Marinette County	722	283	193	218	13	15	182	-	-	-
Waldo village, Sheboygan County	450	169	100	143	20	18	115	-	-	-
Waldwick town, Iowa County	492	185	131	151	10	15	129	8	-	8
Wales village, Waukesha County	2 523	846	649	934	31	63	761	-	-	-
Walworth village, Walworth County	2 186	850	453	710	65	108	608	118	-	118
Walworth town, Walworth County	1 512	529	383	484	59	57	406	164	66	98
Warner town, Clark County	616	195	147	247	8	19	215	11	11	-
Warren town, St. Croix County	1 320	426	326	488	40	40	412	-	-	-
Warren town, Waushara County	675	261	170	189	18	37	158	-	-	-
Warrens village, Monroe County	286	113	54	93	10	16	74	-	-	-
Wascott town, Douglas County	642	295	192	110	27	18	99	72	72	-
Washburn city, Bayfield County	2 185	938	422	676	60	89	601	95	95	-
Washburn town, Bayfield County	541	189	142	184	13	13	158	-	-	-
Washburn town, Clark County	304	116	73	101	5	9	90	-	-	-
Washington town, Door County	660	293	173	171	13	10	156	-	-	-
Washington town, Eau Claire County	6 849	2 555	1 746	2 182	123	243	1 848	146	-	146
Washington town, Green County	625	233	161	190	8	33	163	2	-	2
Washington town, La Crosse County	646	228	168	221	13	16	180	92	92	-
Washington town, Rusk County	312	134	91	58	15	14	49	-	-	-
Washington town, Sauk County	904	281	200	366	27	30	296	-	-	-
Washington town, Shawano County	1 903	803	519	474	38	69	386	-	-	-
Washington town, Vilas County	1 577	683	433	375	33	53	316	-	-	-
Waterford village, Racine County	4 039	1 561	934	1 298	83	163	1 127	9	-	9
Waterford town, Racine County	5 938	2 086	1 487	1 986	162	217	1 668	-	-	-
Waterford North CDP, Racine County	4 761	1 688	1 195	1 584	117	177	1 341	-	-	-
Waterloo town, Grant County	557	210	145	170	16	16	131	-	-	-
Waterloo city, Jefferson County	3 178	1 242	682	1 014	74	166	866	81	-	81
Waterloo town, Jefferson County	825	299	214	257	26	29	218	7	-	7
Watertown city	20 443	8 022	4 505	6 519	504	893	5 495	1 155	563	592
Dodge County (part)	7 687	3 054	1 790	2 371	177	295	1 983	376	274	102
Jefferson County (part)	12 756	4 968	2 715	4 148	327	598	3 512	779	289	490
Watertown town, Jefferson County	1 862	684	485	591	39	63	456	14	-	14
Waterville town, Pepin County	859	331	195	288	14	31	218	-	-	-
Watterstown town, Grant County	362	134	83	115	9	21	95	-	-	-
Waubeek town, Pepin County	364	129	97	124	5	9	105	-	-	-
Waukechon town, Shawano County	928	337	231	305	21	34	259	-	-	-
Waukesha city, Waukesha County	62 380	25 663	12 872	18 672	1 709	3 464	15 713	2 445	1 213	1 232
Waukesha town, Waukesha County	8 596	2 891	2 289	3 111	166	139	2 521	-	-	-
Waumandee town, Buffalo County	515	181	116	187	9	22	149	-	-	-
Waunakee village, Dane County	8 848	3 203	2 026	3 200	93	326	2 865	147	131	16
Waupaca city, Waupaca County	5 324	2 364	957	1 549	118	336	1 369	352	267	85
Waupaca town, Waupaca County	1 155	417	300	367	24	47	315	-	-	-

Table 10. **Household Relationship and Group Quarters Population: 2000**—Con.

[For information on confidentiality protection, nonsampling error, and definitions, see text]

State County Place and County Subdivision	Household population							Group quarters population		
			Relationship to householder							
	Total	House-holder	Spouse	Child	Other relatives	Non-relatives	Under 18 years, child and other relatives	Total	Institution-alized population	Non-institution-alized population
PLACE AND COUNTY SUBDIVISION—Con.										
Waupun city	7 992	3 351	1 813	2 429	132	267	2 077	2 726	2 687	39
Dodge County (part)	4 717	2 011	1 026	1 438	82	160	1 247	2 719	2 687	32
Fond du Lac County (part)	3 275	1 340	787	991	50	107	830	7	-	7
Waupun town, Fond du Lac County	1 385	472	378	485	25	25	398	-	-	-
Wausau city, Marathon County	37 136	15 678	7 314	11 087	1 022	2 035	9 479	1 290	847	443
Wausau town, Marathon County	2 202	796	596	698	51	61	532	12	-	12
Wausaukee village, Marinette County	571	251	108	177	11	24	146	1	-	1
Wausaukee town, Marinette County	1 196	469	309	333	40	45	298	-	-	-
Wautoma city, Waushara County	1 775	806	304	507	65	93	456	223	155	68
Wautoma town, Waushara County	1 289	523	325	360	28	53	290	23	-	23
Wauwatosa city, Milwaukee County	46 288	20 388	10 193	13 047	925	1 735	10 791	983	833	150
Wauzeka village, Crawford County	763	271	142	284	23	43	248	5	-	5
Wauzeka town, Crawford County	369	140	91	118	7	13	99	-	-	-
Wayne town, Lafayette County	496	176	119	174	9	18	137	-	-	-
Wayne town, Washington County	1 727	582	450	585	53	57	452	-	-	-
Webb Lake town, Burnett County	361	186	100	57	6	12	43	20	20	-
Webster village, Burnett County	653	302	122	188	22	19	160	-	-	-
Webster town, Vernon County	676	217	149	273	6	31	231	-	-	-
Weirgor town, Sawyer County	370	157	96	89	17	11	71	-	-	-
Wellington town, Monroe County	544	185	136	193	21	9	177	-	-	-
Wells town, Monroe County	529	180	124	189	14	22	149	-	-	-
Wescott town, Shawano County	3 653	1 581	935	859	95	183	723	-	-	-
West Allis city, Milwaukee County	60 332	27 604	11 361	16 214	1 874	3 279	12 918	922	596	326
West Baraboo village, Sauk County	1 237	477	259	409	34	58	358	11	11	-
West Bend city, Washington County	27 747	11 375	6 068	8 407	568	1 329	7 041	405	324	81
West Bend town, Washington County	4 414	1 611	1 230	1 421	76	76	1 152	420	350	70
Westboro town, Taylor County	660	261	151	211	11	26	180	-	-	-
Westby city, Vernon County	1 965	840	457	570	36	62	502	80	68	12
Westfield village, Marquette County	1 202	504	235	373	29	61	327	15	15	-
Westfield town, Marquette County	685	279	188	163	15	40	142	4	-	4
Westfield town, Sauk County	611	202	161	217	18	13	187	-	-	-
Westford town, Dodge County	1 400	551	368	384	32	65	308	-	-	-
Westford town, Richland County	594	191	142	235	11	15	188	-	-	-
West Kewaunee town, Kewaunee County	1 287	460	312	443	35	37	338	-	-	-
West Marshland town, Burnett County	331	123	79	102	14	13	88	-	-	-
West Milwaukee village, Milwaukee County	4 184	2 059	567	1 018	162	378	842	17	-	17
Weston town, Clark County	638	230	157	197	18	36	168	-	-	-
Weston town, Dunn County	630	221	150	216	19	24	186	-	-	-
Weston village, Marathon County	11 920	4 572	2 585	3 892	262	609	3 381	159	125	34
Weston town, Marathon County	514	179	139	171	12	13	138	-	-	-
West Point town, Columbia County	1 634	660	452	457	22	43	389	-	-	-
Westport town, Dane County	3 584	1 546	964	888	39	147	734	2	-	2
West Salem village, La Crosse County	4 457	1 706	1 007	1 501	67	176	1 333	83	83	-
West Sweden town, Polk County	731	285	182	231	17	16	190	-	-	-
Weyauwega city, Waupaca County	1 723	720	363	516	36	88	448	83	79	4
Weyauwega town, Waupaca County	627	226	149	210	27	15	179	-	-	-
Weyerhaeuser village, Rusk County	353	172	73	81	16	11	71	-	-	-
Wheatland town, Kenosha County	3 292	1 209	725	1 083	111	164	855	-	-	-
Wheatland town, Vernon County	533	236	137	112	31	17	106	-	-	-
Wheaton town, Chippewa County	2 364	852	616	740	56	100	604	2	-	2
Wheeler village, Dunn County	317	134	55	87	11	30	71	-	-	-
Whitefish Bay village, Milwaukee County	14 144	5 457	3 532	4 701	186	268	4 144	19	-	19
Whitehall city, Trempealeau County	1 562	693	335	456	19	59	384	89	89	-
White Lake village, Langlade County	329	136	73	106	5	9	90	-	-	-
Whitelaw village, Manitowoc County	729	278	175	227	15	34	184	1	-	1
White Oak Springs town, Lafayette County	97	35	22	33	3	4	29	-	-	-
White River town, Ashland County	892	281	180	395	12	24	356	-	-	-
Whitestown town, Vernon County	508	167	108	205	14	14	177	1	-	1
Whitewater city	9 842	4 132	1 259	1 809	309	2 333	1 589	3 595	128	3 467
Jefferson County (part)	865	350	134	253	42	86	236	-	-	-
Walworth County (part)	8 977	3 782	1 125	1 556	267	2 247	1 353	3 595	128	3 467
Whitewater town, Walworth County	1 395	552	395	362	31	55	287	4	-	4
Whiting village, Portage County	1 597	690	388	428	34	57	346	163	139	24
Wien town, Marathon County	712	248	178	251	15	20	184	-	-	-
Wild Rose village, Waushara County	704	312	137	210	22	23	175	61	61	-
Wilkinson town, Rusk County	66	24	13	23	1	5	22	-	-	-
Willard town, Rusk County	539	215	130	152	14	28	128	-	-	-
Williams Bay village, Walworth County	2 335	993	537	661	56	88	581	80	-	80
Williamstown town, Dodge County	646	235	175	199	21	16	149	-	-	-
Willow town, Richland County	489	182	119	156	16	16	134	4	-	4
Willow Springs town, Lafayette County	632	230	159	218	13	12	160	-	-	-
Wilson town, Dunn County	500	192	130	160	8	10	122	-	-	-
Wilson town, Eau Claire County	420	148	99	148	11	14	118	-	-	-
Wilson town, Lincoln County	299	130	84	57	10	18	48	-	-	-
Wilson town, Rusk County	84	30	21	28	5	-	23	-	-	-
Wilson village, St. Croix County	176	66	47	53	5	5	44	-	-	-
Wilson town, Sheboygan County	3 198	1 235	891	942	57	73	767	29	-	29
Wilton village, Monroe County	519	214	85	165	17	38	140	-	-	-
Wilton town, Monroe County	925	238	187	441	35	24	387	-	-	-
Winchester town, Vilas County	454	214	134	77	7	22	55	-	-	-
Winchester town, Winnebago County	1 676	620	437	547	21	51	435	-	-	-
Wind Lake CDP, Racine County	5 201	1 817	1 282	1 805	121	176	1 500	1	-	1
Wind Point village, Racine County	1 853	736	554	513	24	26	433	-	-	-
Windsor CDP, Dane County	2 524	945	633	779	45	122	679	9	-	9
Windsor town, Dane County	5 271	1 880	1 349	1 733	92	217	1 485	15	-	15

Table 10. **Household Relationship and Group Quarters Population: 2000**—Con.

[For information on confidentiality protection, nonsampling error, and definitions, see text]

State County Place and County Subdivision	Household population							Group quarters population		
			Relationship to householder							
	Total	House-holder	Spouse	Child	Other relatives	Non-relatives	Under 18 years, child and other relatives	Total	Institution-alized population	Non-institution-alized population
PLACE AND COUNTY SUBDIVISION—Con.										
Winfield town, Sauk County	752	265	203	233	18	33	191	-	-	-
Wingville town, Grant County	394	126	92	159	5	12	137	-	-	-
Winneconne village, Winnebago County	2 389	945	561	772	49	62	646	12	-	12
Winneconne town, Winnebago County	2 145	838	599	593	51	64	488	-	-	-
Winter village, Sawyer County	344	164	61	91	9	19	83	-	-	-
Winter town, Sawyer County	890	381	240	205	31	33	173	79	72	7
Wiota town, Lafayette County	892	331	215	302	12	32	250	8	-	8
Wisconsin Dells city	2 328	1 019	464	632	80	133	513	90	90	-
Adams County (part)	19	9	6	4	-	-	4	-	-	-
Columbia County (part)	2 203	966	439	597	79	122	487	90	90	-
Sauk County (part)	106	44	19	31	1	11	22	-	-	-
Wisconsin Rapids city, Wood County	18 024	7 970	3 663	5 168	398	825	4 464	411	321	90
Withee village, Clark County	502	213	110	140	19	20	121	6	-	6
Withee town, Clark County	879	262	192	383	19	23	325	6	-	6
Wittenberg village, Shawano County	1 034	436	207	321	21	49	283	143	142	1
Wittenberg town, Shawano County	810	298	203	259	26	24	212	84	84	-
Wolf River town, Langlade County	850	368	225	206	19	32	180	6	-	6
Wolf River town, Winnebago County	1 223	515	334	309	25	40	239	-	-	-
Wonewoc village, Juneau County	822	369	165	227	17	44	190	12	-	12
Wonewoc town, Juneau County	783	288	202	242	21	30	198	-	-	-
Wood town, Wood County	786	285	189	251	31	30	189	-	-	-
Woodboro town, Oneida County	685	310	194	150	6	25	125	-	-	-
Woodland town, Sauk County	783	247	184	315	16	21	278	-	-	-
Woodman village, Grant County	96	45	22	26	2	1	17	-	-	-
Woodman town, Grant County	194	75	48	60	3	8	46	-	-	-
Woodmohr town, Chippewa County	883	319	235	296	16	17	233	-	-	-
Wood River town, Burnett County	974	374	239	295	38	28	248	-	-	-
Woodruff town, Oneida County	1 921	866	455	484	50	66	424	61	61	-
Woodville town, Calumet County	993	333	244	382	14	20	281	-	-	-
Woodville village, St. Croix County	1 058	446	223	329	14	46	289	46	46	-
Worcester town, Price County	1 710	699	437	507	25	42	421	1	-	1
Worden town, Clark County	657	198	139	283	18	19	234	-	-	-
Wrightstown village, Brown County	1 932	701	436	697	32	66	603	2	-	2
Wrightstown town, Brown County	1 996	666	477	729	41	83	612	17	-	17
Wyalusing town, Grant County	370	155	96	101	6	12	85	-	-	-
Wyeville village, Monroe County	146	56	32	42	12	4	41	-	-	-
Wyocena village, Columbia County	536	226	116	151	15	28	126	132	129	3
Wyocena town, Columbia County	1 543	614	421	420	33	55	346	-	-	-
Wyoming town, Iowa County	358	145	97	94	3	19	84	6	-	6
Wyoming town, Waupaca County	285	111	75	76	13	10	63	-	-	-
York town, Clark County	853	266	192	341	22	32	264	-	-	-
York town, Dane County	703	252	177	216	17	41	175	-	-	-
York town, Green County	605	216	161	185	9	34	160	-	-	-
Yorkville town, Racine County	3 090	1 123	796	985	95	91	789	201	4	197
Yuba village, Richland County	92	32	22	32	1	5	28	-	-	-
Zoar CDP, Menominee County	124	29	15	54	13	13	51	-	-	-

Table 11. **Housing Occupancy and Tenure: 2000**

[For information on confidentiality protection, nonsampling error, and definitions, see text]

State County County Subdivision Place	Total housing units	Occupied housing units: Total	Occupied housing units: Owner occupied: Number	Occupied housing units: Owner occupied: Percent of occupied housing units	Occupied housing units: Renter occupied	Occupied housing units: Average household size: Owner-occupied units	Occupied housing units: Average household size: Renter-occupied units	Vacant housing units: Total	Vacant housing units: For seasonal, recreational, or occasional use	Vacant housing units: Vacancy rate: Available housing	Vacant housing units: Vacancy rate: Home-owner	Vacant housing units: Vacancy rate: Rental
The State	**2 321 144**	**2 084 544**	**1 426 361**	**68.4**	**658 183**	**2.66**	**2.15**	**236 600**	**142 313**	**2.6**	**1.2**	**5.6**
Adams County	14 123	7 900	6 739	85.3	1 161	2.33	2.33	6 223	5 637	3.2	2.4	7.1
Adams city	847	769	457	59.4	312	2.47	2.14	78	21	5.2	2.6	8.8
Adams town	856	547	470	85.9	77	2.31	2.36	309	263	3.0	3.3	1.3
Big Flats town	797	402	353	87.8	49	2.32	2.61	395	362	2.7	1.7	9.3
Colburn town	155	83	64	77.1	19	2.23	2.00	72	71	-	-	-
Dell Prairie town	754	553	482	87.2	71	2.50	2.56	201	164	2.8	1.4	11.3
Easton town	821	486	412	84.8	74	2.42	2.65	335	296	4.5	4.0	7.5
Friendship village	294	257	161	62.6	96	2.29	2.34	37	15	4.1	3.0	5.9
Jackson town	951	397	365	91.9	32	2.31	2.63	554	521	3.2	3.4	-
Leola town	177	107	96	89.7	11	2.45	2.73	70	63	0.9	-	8.3
Lincoln town	210	129	109	84.5	20	2.31	2.95	81	71	4.4	5.2	-
Monroe town	402	168	149	88.7	19	2.16	2.16	234	226	2.9	2.0	9.5
New Chester town	638	371	314	84.6	57	2.36	2.16	267	252	1.6	0.9	5.0
New Haven town	338	260	230	88.5	30	2.52	2.60	78	71	0.8	0.4	3.2
Preston town	960	561	501	89.3	60	2.38	2.77	399	353	3.8	1.2	21.1
Quincy town	1 614	569	521	91.6	48	2.07	2.15	1 045	983	3.9	3.5	7.7
Richfield town	103	62	53	85.5	9	2.38	2.00	41	41	-	-	-
Rome town	2 354	1 181	1 122	95.0	59	2.26	2.07	1 173	1 095	2.4	2.5	-
Springville town	864	487	435	89.3	52	2.40	2.33	377	346	2.4	1.8	7.1
Strongs Prairie town	979	502	436	86.9	66	2.23	2.14	477	423	3.5	3.8	1.5
Wisconsin Dells city (part)	9	9	9	100.0	-	2.11	-	-	-	-	-	(X)
Ashland County	8 883	6 718	4 751	70.7	1 967	2.54	2.03	2 165	1 646	3.3	1.6	7.2
Agenda town	328	208	185	88.9	23	2.55	1.78	120	109	1.0	0.5	4.2
Ashland city	3 777	3 513	2 197	62.5	1 316	2.45	1.88	264	50	3.6	2.0	6.1
Ashland town	277	227	192	84.6	35	2.72	2.29	50	34	1.7	0.5	7.9
Butternut village	220	197	123	62.4	74	2.31	1.66	23	6	4.8	1.6	9.8
Chippewa town	280	156	149	95.5	7	2.72	2.86	124	117	1.9	1.3	12.5
Gingles town	273	237	210	88.6	27	2.74	2.37	36	13	4.8	1.9	22.9
Gordon town	397	155	138	89.0	17	2.34	2.00	242	220	7.2	4.8	22.7
Jacobs town	507	356	282	79.2	74	2.38	2.20	151	111	5.1	1.1	17.8
La Pointe town	692	125	102	81.6	23	2.05	1.57	567	543	10.1	1.0	36.1
Marengo town	191	132	119	90.2	13	2.82	2.00	59	47	1.5	0.8	7.1
Mellen city	436	378	265	70.1	113	2.32	1.74	58	15	2.1	1.5	3.4
Morse town	380	194	178	91.8	16	2.75	1.63	186	168	0.5	-	5.9
Peeksville town	125	68	64	94.1	4	2.59	2.50	57	50	1.4	1.5	-
Sanborn town	531	428	242	56.5	186	2.74	3.27	103	65	1.6	0.8	2.6
Odanah CDP	104	94	50	53.2	44	2.84	2.55	10	1	1.1	2.0	-
Shanagolden town	157	63	55	87.3	8	2.31	2.88	94	85	-	-	-
White River town	312	281	250	89.0	31	3.29	2.26	31	13	1.4	1.2	3.1
Barron County	20 969	17 851	13 525	75.8	4 326	2.61	2.06	3 118	2 299	1.9	1.0	4.6
Almena village	308	295	207	70.2	88	2.62	2.01	13	3	3.3	1.4	7.4
Almena town	662	355	322	90.7	33	2.50	3.15	307	293	1.1	0.6	5.7
Arland town	259	233	209	89.7	24	2.89	2.25	26	8	1.7	1.4	4.0
Barron city	1 442	1 389	847	61.0	542	2.46	1.92	53	6	2.1	0.7	4.2
Barron town	323	319	277	86.8	42	3.03	2.69	4	-	0.6	0.4	2.3
Bear Lake town	258	219	194	88.6	25	2.71	2.44	39	33	1.4	1.5	-
Cameron village	661	640	399	62.3	241	2.58	2.12	21	-	2.6	1.7	4.0
Cedar Lake town	765	395	362	91.6	33	2.37	2.64	370	303	3.4	2.2	15.4
Chetek city	1 052	939	613	65.3	326	2.35	1.95	113	56	2.7	1.6	4.7
Chetek town	1 073	707	639	90.4	68	2.38	2.38	366	342	1.5	1.5	1.4
Clinton town	374	314	274	87.3	40	2.92	3.00	60	51	0.3	0.4	-
Crystal Lake town	435	312	280	89.7	32	2.48	2.41	123	109	2.8	0.7	17.9
Cumberland city	1 134	1 013	665	65.6	348	2.40	1.76	121	65	3.2	1.3	6.5
Cumberland town	425	360	323	89.7	37	2.59	2.81	65	54	0.8	0.6	2.6
Dallas village	169	146	116	79.5	30	2.27	2.07	23	13	-	-	-
Dallas town	235	217	187	86.2	30	2.68	3.40	18	11	-	-	-
Dovre town	259	238	207	87.0	31	2.86	2.87	21	16	0.4	0.5	-
Doyle town	194	177	160	90.4	17	2.80	2.94	17	7	3.8	0.6	26.1
Haugen village	131	120	101	84.2	19	2.58	1.37	11	6	0.8	-	5.0
Lakeland town	610	378	342	90.5	36	2.58	2.28	232	192	1.0	0.3	7.7
Maple Grove town	349	323	288	89.2	35	2.96	2.97	26	9	0.3	-	2.8
Maple Plain town	667	323	273	84.5	50	2.65	3.06	344	304	4.2	1.8	15.3
New Auburn village (part)	6	6	6	100.0	-	2.50	-	-	-	-	-	(X)
Oak Grove town	324	313	277	88.5	36	2.98	2.36	11	4	0.3	0.4	-
Prairie Farm village	208	199	146	73.4	53	2.59	1.72	9	-	1.0	1.4	-
Prairie Farm town	222	204	178	87.3	26	3.03	2.46	18	13	-	-	-
Prairie Lake town	739	528	479	90.7	49	2.58	2.76	211	198	0.4	0.4	-
Rice Lake city	3 799	3 615	2 183	60.4	1 432	2.50	1.85	184	25	2.6	1.0	4.9
Rice Lake town	1 216	1 139	986	86.6	153	2.72	2.25	77	35	1.3	1.1	2.5
Sioux Creek town	244	225	193	85.8	32	3.13	2.66	19	12	0.9	0.5	3.0
Stanfold town	258	249	204	81.9	45	2.65	2.78	9	6	0.4	-	2.2
Stanley town	896	820	727	88.7	93	2.74	2.42	76	54	1.3	1.0	4.1
Sumner town	222	210	192	91.4	18	2.85	2.83	12	5	0.9	-	10.0
Turtle Lake village (part)	477	450	254	56.4	196	2.47	1.90	27	3	3.2	4.2	2.0
Turtle Lake town	283	224	202	90.2	22	2.79	2.64	59	49	0.9	0.5	4.3
Vance Creek town	290	257	213	82.9	44	2.96	2.66	33	14	1.2	1.4	-
Bayfield County	11 640	6 207	5 127	82.6	1 080	2.45	2.18	5 433	4 922	1.9	1.3	5.0
Barksdale town	353	303	281	92.7	22	2.66	2.45	50	29	1.3	1.1	4.3
Barnes town	1 486	278	248	89.2	30	2.19	2.20	1 208	1 160	1.8	1.2	6.3
Bayfield city	403	289	194	67.1	95	2.22	1.87	114	91	5.2	2.5	10.4
Bayfield town	491	261	226	86.6	35	2.50	1.63	230	200	6.5	6.2	7.9
Bayview town	283	197	183	92.9	14	2.55	1.79	86	77	1.0	0.5	6.7
Bell town	412	115	105	91.3	10	2.01	1.90	297	284	5.7	1.9	33.3
Cable town	697	381	314	82.4	67	2.21	2.10	316	284	4.3	1.3	16.3
Clover town	364	99	92	92.9	7	2.15	1.86	265	252	2.9	3.2	-
Delta town	328	107	100	93.5	7	2.21	2.00	221	200	0.9	1.0	-
Drummond town	645	231	184	79.7	47	2.40	2.13	414	397	2.5	-	11.3
Eileen town	275	249	227	91.2	22	2.58	2.50	26	19	-	-	-
Grandview town	529	222	186	83.8	36	2.23	1.89	307	294	1.3	1.6	-
Hughes town	343	166	154	92.8	12	2.51	1.75	177	165	0.6	0.6	-
Iron River town	973	485	400	82.5	85	2.26	1.84	488	403	2.0	1.7	3.4

Table 11. **Housing Occupancy and Tenure: 2000**—Con.

[For information on confidentiality protection, nonsampling error, and definitions, see text]

State County County Subdivision Place	Total housing units	Occupied housing units: Total	Occupied housing units: Owner occupied: Number	Occupied housing units: Owner occupied: Percent of occupied housing units	Occupied housing units: Renter occupied	Occupied housing units: Average household size: Owner-occupied units	Occupied housing units: Average household size: Renter-occupied units	Vacant housing units: Total	Vacant housing units: For seasonal, recreational, or occasional use	Vacant housing units: Vacancy rate: Available housing	Vacant housing units: Vacancy rate: Home-owner	Vacant housing units: Vacancy rate: Rental
Bayfield County—Con.												
Kelly town	168	140	125	89.3	15	2.63	3.20	28	18	1.4	0.8	6.3
Keystone town	186	146	126	86.3	20	2.51	2.65	40	35	-	-	-
Lincoln town	191	118	106	89.8	12	2.58	1.67	73	64	-	-	-
Mason village	35	26	25	96.2	1	2.84	1.00	9	7	-	-	-
Mason town	151	112	103	92.0	9	2.83	3.78	39	35	1.8	1.0	10.0
Namakagon town	532	149	125	83.9	24	1.88	2.08	383	374	2.6	1.6	7.7
Orienta town	201	52	48	92.3	4	1.96	1.75	149	140	-	-	-
Oulu town	267	192	170	88.5	22	2.87	2.36	75	52	2.0	1.7	4.3
Pilsen town	104	84	77	91.7	7	2.49	1.57	20	18	1.2	1.3	-
Port Wing town	356	194	161	83.0	33	2.24	1.79	162	137	2.0	2.4	-
Russell town	506	406	251	61.8	155	2.76	3.26	100	83	0.2	-	0.6
Tripp town	130	78	72	92.3	6	2.68	2.67	52	45	1.3	1.4	-
Washburn city	1 004	938	669	71.3	269	2.52	1.84	66	31	1.2	0.7	2.2
Washburn town	227	189	175	92.6	14	2.91	2.21	38	28	-	-	-
Brown County	90 199	87 295	57 098	65.4	30 197	2.72	2.11	2 904	414	1.9	0.9	3.8
Allouez village	5 512	5 397	4 586	85.0	811	2.55	1.94	115	17	1.2	0.7	4.0
Ashwaubenon village	7 260	7 137	4 347	60.9	2 790	2.80	1.81	123	24	1.1	0.4	2.1
Bellevue town	4 759	4 624	3 166	68.5	1 458	2.78	2.03	135	18	1.6	1.1	2.7
Bellevue Town CDP	4 759	4 624	3 166	68.5	1 458	2.78	2.03	135	18	1.6	1.1	2.7
Denmark village	833	801	506	63.2	295	2.72	1.91	32	-	3.4	1.6	6.3
De Pere city	7 993	7 724	5 045	65.3	2 679	2.73	1.96	269	29	2.2	1.3	3.8
Eaton town	480	469	420	89.6	49	3.10	2.31	11	2	1.1	0.7	3.9
Glenmore town	382	375	334	89.1	41	3.16	3.17	7	1	0.5	0.6	-
Green Bay city	43 123	41 591	23 281	56.0	18 310	2.56	2.19	1 532	117	2.3	0.9	4.1
Green Bay town	685	600	529	88.2	71	2.90	2.63	85	71	1.2	1.3	-
Hobart town	1 758	1 717	1 548	90.2	169	3.01	2.50	41	4	0.6	0.5	1.2
Oneida CDP (part)	193	183	86	47.0	97	2.99	2.34	10	1	0.5	-	1.0
Holland town	444	433	386	89.1	47	3.15	2.62	11	-	0.9	0.3	6.0
Howard village (part)	5 350	5 236	3 342	63.8	1 894	2.87	2.04	114	12	1.2	0.5	2.5
Humboldt town	460	453	412	90.9	41	3.01	2.29	7	1	-	-	-
Lawrence town	546	531	501	94.4	30	2.93	2.60	15	-	1.8	1.6	6.3
Ledgeview town	1 214	1 180	915	77.5	265	3.09	1.83	34	2	1.7	0.5	5.4
Morrison town	579	564	508	90.1	56	2.97	2.50	15	1	1.1	0.4	6.7
New Denmark town	528	515	460	89.3	55	2.93	2.33	13	-	1.3	0.9	5.2
Pittsfield town	838	818	775	94.7	43	2.95	2.81	20	5	0.8	0.6	4.4
Pulaski village (part)	1 238	1 169	710	60.7	459	2.85	2.08	69	4	4.3	0.8	9.1
Rockland town	495	483	448	92.8	35	3.20	2.57	12	-	1.2	0.9	5.4
Scott town	1 234	1 145	1 050	91.7	95	2.77	2.29	89	63	1.0	0.8	4.0
Suamico town	3 078	2 966	2 738	92.3	228	2.96	2.56	112	40	1.5	1.2	5.0
Wrightstown village	729	701	519	74.0	182	2.91	2.31	28	2	2.2	1.1	5.2
Wrightstown town	681	666	572	85.9	94	3.05	2.66	15	1	0.9	0.7	2.1
Buffalo County	6 098	5 511	4 214	76.5	1 297	2.60	2.06	587	247	2.2	1.2	5.3
Alma city	495	421	267	63.4	154	2.43	1.80	74	32	5.4	2.6	9.9
Alma town	157	133	116	87.2	17	2.92	2.24	24	14	2.2	2.5	-
Belvidere town	222	180	153	85.0	27	2.42	2.63	42	33	0.6	0.6	-
Buffalo town	277	260	237	91.2	23	2.62	2.04	17	10	0.8	0.4	4.2
Buffalo City city	492	445	390	87.6	55	2.35	2.24	47	29	1.1	1.3	-
Canton town	112	102	77	75.5	25	2.84	3.40	10	7	1.9	1.3	3.8
Cochrane village	197	188	147	78.2	41	2.34	2.02	9	-	1.1	0.7	2.4
Cross town	141	127	102	80.3	25	2.90	2.80	14	4	1.6	1.9	-
Dover town	156	145	126	86.9	19	3.33	3.37	11	5	1.4	0.8	5.0
Fountain City city	470	444	277	62.4	167	2.38	1.68	26	3	3.5	0.7	7.7
Gilmanton town	180	173	145	83.8	28	2.78	2.39	7	2	1.7	2.0	-
Glencoe town	180	171	143	83.6	28	2.89	2.32	9	1	2.3	2.7	-
Lincoln town	106	79	67	84.8	12	2.43	2.00	27	14	2.5	2.9	-
Maxville town	123	115	87	75.7	28	2.90	2.61	8	1	2.5	2.2	3.4
Milton town	227	206	192	93.2	14	2.54	2.14	21	14	1.0	1.0	-
Modena town	155	134	111	82.8	23	2.41	2.22	21	10	1.5	1.8	-
Mondovi city	1 232	1 122	709	63.2	413	2.50	1.84	110	11	3.0	1.0	6.3
Mondovi town	165	153	129	84.3	24	2.86	3.33	12	3	1.9	1.5	4.0
Montana town	116	109	93	85.3	16	2.76	3.06	7	1	0.9	-	5.9
Naples town	231	221	184	83.3	37	2.72	2.27	10	5	0.9	0.5	2.6
Nelson village	201	181	130	71.8	51	2.39	1.65	20	7	2.2	0.8	5.6
Nelson town	265	221	182	82.4	39	2.67	2.51	44	33	0.5	0.5	-
Waumandee town	198	181	150	82.9	31	2.94	2.39	17	8	2.2	0.7	8.8
Burnett County	12 582	6 613	5 587	84.5	1 026	2.35	2.25	5 969	5 664	2.1	1.5	4.9
Anderson town	265	154	135	87.7	19	2.40	2.53	111	104	1.3	0.7	5.0
Blaine town	238	97	87	89.7	10	2.33	2.10	141	135	3.0	1.1	16.7
Daniels town	429	280	263	93.9	17	2.38	2.35	149	130	2.4	2.2	5.6
Dewey town	303	209	181	86.6	28	2.66	2.96	94	88	1.9	-	12.5
Grantsburg village	590	565	367	65.0	198	2.51	1.96	25	5	2.8	1.1	5.7
Grantsburg town	445	370	344	93.0	26	2.60	2.73	75	66	0.3	0.3	-
Jackson town	1 031	347	334	96.3	13	2.23	1.62	684	670	1.4	1.2	7.1
La Follette town	490	220	165	75.0	55	2.25	2.53	270	260	3.1	1.8	6.8
Lincoln town	182	127	116	91.3	11	2.29	1.82	55	51	2.3	0.9	15.4
Meenon town	836	483	435	90.1	48	2.26	2.79	353	331	2.8	2.9	2.0
Oakland town	1 045	378	350	92.6	28	2.06	1.96	667	641	3.3	2.5	12.5
Roosevelt town	145	78	70	89.7	8	2.50	2.75	67	63	2.5	2.8	-
Rusk town	338	162	143	88.3	19	2.49	2.47	176	161	0.6	0.7	-
Sand Lake town	445	212	172	81.1	40	2.49	3.20	233	229	0.5	-	2.4
Scott town	916	282	262	92.9	20	2.10	2.00	634	624	1.7	1.9	-
Siren village	499	413	249	60.3	164	2.33	1.87	86	65	3.1	2.7	3.5
Siren town	717	378	347	91.8	31	2.29	2.48	339	319	1.3	1.4	-
Swiss town	833	336	265	78.9	71	2.38	2.61	497	481	1.2	1.1	1.4
Trade Lake town	625	366	340	92.9	26	2.35	2.42	259	242	2.1	1.2	13.3
Union town	422	171	161	94.2	10	2.03	2.40	251	242	1.7	1.8	-
Webb Lake town	730	186	183	98.4	3	1.95	1.67	544	532	4.6	3.2	50.0
Webster village	327	302	201	66.6	101	2.30	1.88	25	12	2.3	1.5	3.8
West Marshland town	185	123	107	87.0	16	2.71	2.56	62	57	0.8	0.9	-
Wood River town	546	374	310	82.9	64	2.63	2.47	172	156	1.3	1.0	3.0

Table 11. **Housing Occupancy and Tenure: 2000**—Con.

[For information on confidentiality protection, nonsampling error, and definitions, see text]

State County County Subdivision Place	Total housing units	Occupied housing units: Total	Occupied housing units: Owner occupied: Number	Occupied housing units: Owner occupied: Percent of occupied housing units	Occupied housing units: Renter occupied	Occupied housing units: Average household size: Owner-occupied units	Occupied housing units: Average household size: Renter-occupied units	Vacant housing units: Total	Vacant housing units: For seasonal, recreational, or occasional use	Vacant housing units: Vacancy rate: Available housing	Vacant housing units: Vacancy rate: Home-owner	Vacant housing units: Vacancy rate: Rental
Calumet County	15 758	14 910	11 994	80.4	2 916	2.85	2.11	848	287	2.7	1.3	8.0
Appleton city (part)	3 952	3 872	2 883	74.5	989	3.03	2.25	80	5	1.6	0.7	4.0
Brillion city	1 230	1 155	866	75.0	289	2.75	1.85	75	1	4.8	1.3	14.0
Brillion town	521	501	445	88.8	56	2.93	2.41	20	1	1.6	1.1	5.1
Brothertown town	627	523	452	86.4	71	2.75	2.28	104	89	2.1	0.4	11.3
Charlestown town	300	291	253	86.9	38	2.77	2.32	9	2	1.4	0.4	7.3
Chilton city	1 606	1 512	1 027	67.9	485	2.56	1.91	94	3	4.5	1.7	10.0
Chilton town	371	366	322	88.0	44	3.16	2.57	5	1	1.1	0.9	2.2
Harrison town	2 139	1 998	1 848	92.5	150	2.89	2.67	141	49	3.3	3.2	4.5
Hilbert village	458	430	346	80.5	84	2.64	2.04	28	1	4.9	2.8	12.5
Kiel city (part)	149	138	122	88.4	16	2.32	2.38	11	-	5.5	2.4	23.8
Menasha city (part)	263	241	184	76.3	57	3.03	2.28	22	4	5.5	2.6	13.6
New Holstein city	1 394	1 329	978	73.6	351	2.57	1.75	65	3	3.8	1.2	10.5
New Holstein town	558	539	491	91.1	48	2.78	1.90	19	3	1.3	0.6	7.7
Potter village	80	78	59	75.6	19	2.97	2.53	2	-	2.5	1.7	5.0
Rantoul town	267	261	229	87.7	32	3.29	2.72	6	-	1.1	-	8.6
Sherwood village	593	572	503	87.9	69	2.85	1.70	21	6	1.4	0.8	5.5
Stockbridge village	299	265	224	84.5	41	2.58	1.71	34	25	2.2	-	12.8
Stockbridge town	614	506	459	90.7	47	2.76	2.43	108	94	1.6	1.1	6.0
Woodville town	337	333	303	91.0	30	3.01	2.70	4	-	-	-	-
Chippewa County	22 821	21 356	16 160	75.7	5 196	2.67	2.12	1 465	694	1.9	0.8	5.0
Anson town	764	709	612	86.3	97	2.72	2.25	55	43	1.0	0.3	4.9
Arthur town	275	258	221	85.7	37	2.77	2.62	17	3	3.4	1.8	11.9
Auburn town	210	202	179	88.6	23	2.92	2.52	8	2	1.0	1.1	-
Birch Creek town	389	212	195	92.0	17	2.43	2.47	177	168	1.4	1.0	5.6
Bloomer city	1 487	1 424	1 002	70.4	422	2.54	1.75	63	7	1.9	0.9	4.3
Bloomer town	335	321	281	87.5	40	2.94	2.53	14	6	0.6	-	4.8
Boyd village	290	274	216	78.8	58	2.56	2.21	16	-	3.9	1.4	12.1
Cadott village	581	562	372	66.2	190	2.54	2.04	19	2	2.3	0.3	5.9
Chippewa Falls city	5 905	5 638	3 284	58.2	2 354	2.44	1.88	267	18	2.6	0.7	5.1
Cleveland town	339	313	273	87.2	40	2.89	2.78	26	13	1.3	1.1	2.4
Colburn town	289	262	223	85.1	39	2.87	2.21	27	15	1.5	1.3	2.5
Cooks Valley town	218	214	181	84.6	33	3.03	2.52	4	1	1.4	1.1	2.9
Cornell city	652	607	438	72.2	169	2.43	2.09	45	8	2.7	2.0	4.5
Delmar town	328	314	282	89.8	32	3.06	2.44	14	6	1.3	1.1	3.0
Eagle Point town	1 018	978	884	90.4	94	2.78	2.62	40	25	0.8	0.7	2.1
Eau Claire city (part)	681	670	500	74.6	170	2.65	3.40	11	3	0.1	-	0.6
Edson town	322	309	273	88.3	36	3.13	3.11	13	1	0.6	0.7	-
Estella town	190	167	140	83.8	27	2.82	2.74	23	15	1.2	1.4	-
Goetz town	235	231	204	88.3	27	3.08	2.48	4	1	-	-	-
Hallie town	1 729	1 690	1 371	81.1	319	2.84	2.52	39	5	0.7	0.3	2.4
Howard town	237	235	208	88.5	27	2.81	2.33	2	-	-	-	-
Lafayette town	2 112	1 980	1 683	85.0	297	2.70	2.23	132	85	1.1	0.5	4.5
Lake Wissota CDP	1 020	966	785	81.3	181	2.63	2.18	54	36	1.1	0.4	4.2
Lake Holcombe town	548	413	346	83.8	67	2.39	2.46	135	113	1.9	1.4	4.3
New Auburn village (part)	216	210	156	74.3	54	2.76	2.15	6	-	1.4	1.3	1.8
Ruby town	197	152	136	89.5	16	2.92	3.06	45	35	1.9	0.7	11.1
Sampson town	449	330	287	87.0	43	2.41	2.91	119	101	2.9	1.7	10.4
Sigel town	307	294	258	87.8	36	2.86	2.42	13	3	1.3	0.4	7.7
Stanley city	900	817	567	69.4	250	2.34	2.02	83	10	5.8	2.2	12.9
Tilden town	413	399	345	86.5	54	3.06	2.39	14	1	2.0	2.0	1.8
Wheaton town	874	852	752	88.3	100	2.79	2.67	22	-	1.0	0.1	7.4
Woodmohr town	331	319	291	91.2	28	2.82	2.25	12	4	0.9	1.0	-
Clark County	13 531	12 047	9 781	81.2	2 266	2.86	2.20	1 484	833	2.2	1.3	5.8
Abbotsford city (part)	653	609	407	66.8	202	2.55	1.79	44	4	4.2	2.4	7.8
Beaver town	249	238	211	88.7	27	3.65	3.11	11	4	0.8	0.9	-
Butler town	49	32	30	93.8	2	2.83	1.50	17	14	5.9	6.3	-
Colby city (part)	443	424	322	75.9	102	2.64	1.96	19	1	3.2	1.8	7.3
Colby town	281	276	237	85.9	39	3.35	2.95	5	-	0.4	0.4	-
Curtiss village	70	68	55	80.9	13	2.82	3.31	2	-	1.4	-	7.1
Dewhurst town	267	156	134	85.9	22	2.10	1.82	111	107	-	-	-
Dorchester village (part)	353	335	238	71.0	97	2.62	2.05	18	2	2.9	0.8	7.6
Eaton town	221	201	176	87.6	25	3.31	3.32	20	3	2.4	2.2	3.8
Foster town	145	50	46	92.0	4	1.93	1.50	95	90	3.8	-	33.3
Fremont town	393	374	323	86.4	51	3.24	2.80	19	5	0.8	0.3	3.8
Grant town	361	317	281	88.6	36	2.94	2.58	44	17	2.5	1.7	7.7
Granton village	164	156	119	76.3	37	2.57	2.49	8	-	2.5	1.7	5.1
Green Grove town	236	225	193	85.8	32	3.11	3.09	11	4	1.3	-	8.6
Greenwood city	502	468	331	70.7	137	2.46	1.80	34	4	1.7	0.9	3.5
Hendren town	247	197	179	90.9	18	2.59	2.78	50	33	1.5	1.6	-
Hewett town	200	125	117	93.6	8	2.51	2.50	75	68	0.8	0.8	-
Hixon town	252	232	199	85.8	33	3.30	2.52	20	3	2.1	1.0	8.3
Hoard town	182	170	161	94.7	9	3.53	2.89	12	5	1.2	1.2	-
Levis town	233	191	159	83.2	32	2.79	1.91	42	29	1.0	1.2	-
Longwood town	241	226	200	88.5	26	3.18	2.42	15	3	0.9	0.5	3.7
Loyal city	576	548	420	76.6	128	2.52	1.91	28	1	3.0	1.4	7.9
Loyal town	225	215	180	83.7	35	3.82	2.86	10	1	2.3	1.1	7.9
Lynn town	292	251	223	88.8	28	3.40	2.68	41	33	1.6	0.9	6.7
Mayville town	301	295	260	88.1	35	3.16	2.77	6	2	0.3	0.4	-
Mead town	239	115	100	87.0	15	2.58	2.13	124	115	0.9	1.0	-
Mentor town	286	223	190	85.2	33	2.52	2.76	63	54	1.8	0.5	8.3
Neillsville city	1 200	1 130	739	65.4	391	2.42	1.91	70	6	3.0	2.0	4.9
Owen city	455	412	299	72.6	113	2.39	1.96	43	5	5.5	3.5	10.3
Pine Valley town	464	421	381	90.5	40	2.73	2.00	43	14	1.6	1.6	2.4
Reseburg town	221	206	184	89.3	22	3.62	3.36	15	7	0.5	-	4.3
Seif town	122	89	79	88.8	10	2.37	2.50	33	24	4.3	4.8	-
Sherman town	263	247	216	87.4	31	3.32	3.65	16	1	0.8	0.5	3.1
Sherwood town	152	90	87	96.7	3	2.82	2.33	62	58	-	-	-
Thorp city	759	706	513	72.7	193	2.23	1.78	53	5	3.9	1.9	9.0
Thorp town	255	245	217	88.6	28	3.01	2.71	10	3	1.2	0.9	3.4
Unity town	253	239	222	92.9	17	3.17	2.47	14	5	2.0	2.2	-
Unity village (part)	68	65	56	86.2	9	2.45	2.89	3	-	-	-	-
Warner town	208	195	172	88.2	23	3.24	2.52	13	7	1.0	1.1	-
Washburn town	189	116	106	91.4	10	2.66	2.20	73	61	2.5	1.9	9.1

Table 11. **Housing Occupancy and Tenure: 2000**—Con.

[For information on confidentiality protection, nonsampling error, and definitions, see text]

State County County Subdivision Place	Total housing units	Occupied housing units: Total	Occupied housing units: Owner occupied: Number	Occupied housing units: Owner occupied: Percent of occupied housing units	Occupied housing units: Renter occupied	Occupied housing units: Average household size: Owner-occupied units	Occupied housing units: Average household size: Renter-occupied units	Vacant housing units: Total	Vacant housing units: For seasonal, recreational, or occasional use	Vacant housing units: Vacancy rate: Available housing	Vacant housing units: Vacancy rate: Home-owner	Vacant housing units: Vacancy rate: Rental
Clark County—Con.												
Weston town	267	230	199	86.5	31	2.84	2.32	37	23	0.9	1.0	-
Withee village	228	213	173	81.2	40	2.32	2.50	15	1	4.5	2.8	11.1
Withee town	277	262	229	87.4	33	3.40	3.03	15	3	0.8	0.9	-
Worden town	210	198	178	89.9	20	3.30	3.50	12	5	2.0	1.1	9.1
York town	279	266	240	90.2	26	3.26	2.69	13	3	0.7	0.8	-
Columbia County	22 685	20 439	15 298	74.8	5 141	2.63	2.07	2 246	1 253	2.7	1.5	6.1
Arlington village	196	187	151	80.7	36	2.61	2.50	9	-	3.1	0.7	12.2
Arlington town	308	302	242	80.1	60	2.82	2.77	6	-	-	-	-
Caledonia town	713	451	402	89.1	49	2.60	2.59	262	237	1.5	0.7	7.5
Lake Wisconsin CDP (part)	68	15	14	93.3	1	2.00	2.00	53	49	11.8	-	66.7
Cambria village	339	307	225	73.3	82	2.75	2.12	32	1	6.4	3.8	12.8
Columbus city (part)	1 914	1 830	1 186	64.8	644	2.65	1.85	84	2	3.1	1.6	5.7
Columbus town	241	236	179	75.8	57	2.87	3.04	5	-	1.3	0.6	3.4
Courtland town	185	175	143	81.7	32	2.65	2.63	10	4	2.2	2.1	3.0
Dekorra town	1 237	949	853	89.9	96	2.49	2.31	288	251	1.2	0.9	4.0
Lake Wisconsin CDP (part)	593	348	312	89.7	36	2.28	1.86	245	226	2.0	1.9	2.7
Doylestown village	123	121	100	82.6	21	2.77	2.43	2	-	1.6	-	8.7
Fall River village	459	418	312	74.6	106	2.77	2.20	41	3	6.5	6.0	7.8
Fort Winnebago town	343	325	295	90.8	30	2.61	2.80	18	9	0.9	0.3	6.3
Fountain Prairie town	318	299	253	84.6	46	2.75	2.48	19	5	2.0	1.2	6.1
Friesland village	114	109	99	90.8	10	2.73	2.80	5	-	2.7	2.9	-
Hampden town	219	214	176	82.2	38	2.67	2.45	5	-	1.4	-	7.3
Leeds town	317	309	229	74.1	80	2.66	2.55	8	-	1.3	0.4	3.6
Lewiston town	573	473	420	88.8	53	2.56	2.11	100	80	1.0	0.9	1.9
Lodi city	1 199	1 141	743	65.1	398	2.67	2.01	58	8	3.1	1.6	5.7
Lodi town	1 285	1 078	998	92.6	80	2.61	2.38	207	173	2.0	1.9	3.6
Lake Wisconsin CDP (part)	905	710	667	93.9	43	2.56	2.28	195	167	2.7	2.6	4.4
Lowville town	394	368	330	89.7	38	2.74	2.16	26	3	2.1	1.2	9.5
Marcellon town	380	362	315	87.0	47	2.90	2.38	18	8	1.4	0.6	6.0
Newport town	334	278	223	80.2	55	2.57	1.98	56	38	1.4	0.9	3.5
Otsego town	287	272	227	83.5	45	2.82	2.58	15	4	0.7	0.4	2.2
Pacific town	1 108	1 007	906	90.0	101	2.51	2.46	101	49	1.9	1.6	3.8
Pardeeville village	873	825	535	64.8	290	2.54	2.09	48	18	1.8	1.1	3.0
Portage city	3 970	3 770	2 219	58.9	1 551	2.57	1.91	200	11	3.4	1.6	5.9
Poynette village	957	919	594	64.6	325	2.77	1.90	38	1	2.4	0.8	5.2
Randolph village (part)	213	201	150	74.6	51	2.63	2.51	12	2	3.8	2.6	7.3
Randolph town	240	228	188	82.5	40	3.14	2.70	12	3	3.0	3.1	2.4
Rio village	401	379	284	74.9	95	2.45	2.46	22	3	4.3	2.7	8.7
Scott town	260	243	219	90.1	24	3.33	2.58	17	6	2.0	1.8	4.0
Springvale town	207	197	168	85.3	29	2.83	2.59	10	5	0.5	-	3.3
West Point town	907	660	600	90.9	60	2.49	2.32	247	224	0.9	0.5	4.8
Lake Wisconsin CDP (part)	494	319	298	93.4	21	2.62	1.95	175	162	1.2	1.0	4.5
Wisconsin Dells city (part)	1 116	966	606	62.7	360	2.56	1.81	150	36	6.5	3.2	11.5
Wyocena village	241	226	161	71.2	65	2.61	1.78	15	2	2.6	0.6	7.1
Wyocena town	714	614	567	92.3	47	2.49	2.77	100	67	2.7	1.4	16.1
Crawford County	8 480	6 677	5 125	76.8	1 552	2.59	2.11	1 803	1 202	4.2	2.8	8.7
Bell Center village	60	45	35	77.8	10	2.54	2.70	15	10	6.3	2.8	16.7
Bridgeport town	380	346	324	93.6	22	2.77	1.82	34	19	2.5	0.6	24.1
Clayton town	524	364	301	82.7	63	2.64	2.56	160	116	6.2	5.3	10.0
De Soto village (part)	51	47	38	80.9	9	2.42	2.89	4	3	-	-	-
Eastman village	170	163	130	79.8	33	2.86	1.97	7	3	1.8	0.8	5.7
Eastman town	475	287	243	84.7	44	2.74	2.80	188	164	2.4	2.0	4.3
Ferryville village	149	93	73	78.5	20	1.99	1.45	56	44	7.9	5.2	16.7
Freeman town	493	301	243	80.7	58	2.47	2.07	192	160	3.2	4.0	-
Gays Mills village	289	261	191	73.2	70	2.49	2.13	28	7	4.7	2.1	11.4
Haney town	172	129	100	77.5	29	2.53	2.66	43	26	5.1	6.5	-
Lynxville village	111	76	69	90.8	7	2.25	3.00	35	23	8.4	1.4	46.2
Marietta town	248	197	170	86.3	27	2.57	2.52	51	29	4.4	2.9	12.9
Mount Sterling village	98	89	68	76.4	21	2.53	2.05	9	3	4.3	-	16.0
Prairie du Chien city	2 564	2 376	1 583	66.6	793	2.47	1.91	188	24	4.4	2.8	7.4
Prairie du Chien town	848	434	366	84.3	68	2.46	2.57	414	334	2.5	1.6	6.8
Scott town	224	179	160	89.4	19	2.74	3.37	45	21	6.8	7.0	5.0
Seneca town	479	311	281	90.4	30	2.88	2.80	168	140	3.7	3.8	3.2
Soldiers Grove village	284	250	173	69.2	77	2.51	1.99	34	6	6.7	1.1	17.2
Steuben village	72	61	50	82.0	11	2.88	3.00	11	9	-	-	-
Utica town	317	257	206	80.2	51	2.77	2.02	60	33	3.0	3.3	1.9
Wauzeka village	298	271	202	74.5	69	2.97	2.36	27	8	4.2	1.0	12.7
Wauzeka town	174	140	119	85.0	21	2.72	2.14	34	20	4.8	2.5	16.0
Dane County	180 398	173 484	99 895	57.6	73 589	2.61	2.03	6 914	1 056	2.4	1.0	4.2
Albion town	869	726	606	83.5	120	2.53	2.39	143	96	3.3	3.8	0.8
Belleville village (part)	745	725	502	69.2	223	2.67	2.03	20	4	1.4	1.2	1.8
Berry town	420	408	354	86.8	54	2.67	2.56	12	1	1.0	0.6	3.6
Black Earth village	527	514	395	76.8	119	2.66	1.91	13	1	1.3	0.5	4.0
Black Earth town	172	166	142	85.5	24	2.75	2.46	6	5	-	-	-
Blooming Grove town	748	723	581	80.4	142	2.53	2.04	25	4	1.8	0.7	6.0
Blue Mounds village	297	289	247	85.5	42	2.58	1.67	8	-	2.4	1.6	6.7
Blue Mounds town	300	291	264	90.7	27	2.83	3.56	9	3	0.3	-	3.6
Bristol town	956	928	834	89.9	94	2.94	2.66	28	1	1.8	1.7	3.1
Brooklyn village (part)	184	179	160	89.4	19	2.84	2.53	5	-	2.2	2.4	-
Burke town	1 208	1 148	914	79.6	234	2.76	1.99	60	2	4.2	2.7	9.7
Cambridge village (part)	445	433	318	73.4	115	2.51	1.78	12	-	2.5	2.5	2.5
Christiana town	492	468	379	81.0	89	2.80	2.81	24	5	2.1	1.0	6.3
Cottage Grove village	1 453	1 427	977	68.5	450	3.04	2.36	26	1	1.2	0.2	3.2
Cottage Grove town	1 356	1 338	1 225	91.6	113	2.91	2.42	18	3	0.4	0.2	3.4
Cross Plains village	1 228	1 199	785	65.5	414	2.81	2.08	29	1	1.6	0.8	3.3
Cross Plains town	525	513	447	87.1	66	2.83	2.35	12	2	1.2	0.4	5.7
Dane village	288	279	193	69.2	86	3.00	2.56	9	-	2.1	0.5	5.5
Dane town	339	335	268	80.0	67	2.99	2.51	4	-	-	-	-
Deerfield village	749	726	511	70.4	215	2.94	2.15	23	2	2.3	1.5	4.0
Deerfield town	503	486	434	89.3	52	2.79	2.67	17	3	1.2	0.9	3.7
DeForest village	2 761	2 675	1 926	72.0	749	2.91	2.28	86	8	2.3	1.6	4.0
Dunkirk town	776	760	665	87.5	95	2.67	2.89	16	2	0.7	0.3	3.1

Table 11. **Housing Occupancy and Tenure: 2000**—Con.

[For information on confidentiality protection, nonsampling error, and definitions, see text]

State County County Subdivision Place	Total housing units	Occupied housing units: Total	Occupied housing units: Owner occupied: Number	Occupied housing units: Owner occupied: Percent of occupied housing units	Occupied housing units: Renter occupied	Occupied housing units: Average household size: Owner-occupied units	Occupied housing units: Average household size: Renter-occupied units	Vacant housing units: Total	Vacant housing units: For seasonal, recreational, or occasional use	Vacant housing units: Vacancy rate: Available housing	Vacant housing units: Vacancy rate: Home-owner	Vacant housing units: Vacancy rate: Rental
Dane County—Con.												
Dunn town	2 259	2 079	1 848	88.9	231	2.56	2.27	180	130	0.9	0.5	3.3
Edgerton city (part)	15	14	7	50.0	7	3.57	2.43	1	-	-	-	-
Fitchburg city	8 604	8 262	3 738	45.2	4 524	2.79	2.05	342	19	3.0	1.0	4.6
McFarland village	2 491	2 434	1 778	73.0	656	2.90	1.90	57	23	0.8	0.6	1.2
Madison city	92 394	89 019	42 496	47.7	46 523	2.40	2.00	3 375	317	2.5	0.8	3.9
Madison town	3 466	3 152	754	23.9	2 398	2.19	2.12	314	50	7.0	2.0	8.5
Maple Bluff village	557	541	514	95.0	27	2.51	2.52	16	4	1.1	1.2	-
Marshall village	1 312	1 266	964	76.1	302	2.68	2.72	46	-	2.9	1.8	6.2
Mazomanie village	618	594	436	73.4	158	2.66	2.07	24	1	2.8	2.5	3.7
Mazomanie town	466	437	379	86.7	58	2.72	2.64	29	16	1.1	1.3	-
Medina town	452	447	377	84.3	70	2.77	2.74	5	1	0.4	0.3	1.4
Middleton city	7 397	7 095	3 672	51.8	3 423	2.55	1.84	302	69	2.5	1.0	4.1
Middleton town	1 610	1 572	1 383	88.0	189	3.04	1.88	38	6	1.3	0.5	6.9
Monona city	3 922	3 768	2 294	60.9	1 474	2.37	1.71	154	28	2.0	1.3	3.0
Montrose town	437	418	354	84.7	64	2.76	2.47	19	4	1.9	0.8	7.2
Mount Horeb village	2 305	2 228	1 405	63.1	823	2.83	2.11	77	5	2.2	0.8	4.6
Oregon village	2 895	2 796	1 998	71.5	798	2.86	2.15	99	9	1.9	1.2	3.6
Oregon town	1 077	1 063	997	93.8	66	2.97	2.85	14	2	0.4	0.3	1.5
Perry town	263	253	224	88.5	29	2.64	2.69	10	3	1.2	0.9	3.3
Pleasant Springs town	1 221	1 099	1 005	91.4	94	2.81	2.40	122	97	1.3	0.5	8.7
Primrose town	252	243	206	84.8	37	2.80	2.73	9	2	0.8	1.0	-
Rockdale village	91	89	63	70.8	26	2.49	2.19	2	-	2.2	1.6	3.7
Roxbury town	640	603	529	87.7	74	2.84	2.49	37	29	0.8	0.6	2.6
Rutland town	704	689	634	92.0	55	2.76	2.29	15	1	1.3	1.2	1.8
Shorewood Hills village	664	640	598	93.4	42	2.61	2.29	24	5	1.5	1.5	2.3
Springdale town	585	570	498	87.4	72	2.70	2.60	15	4	0.7	0.6	1.4
Springfield town	993	967	832	86.0	135	2.93	2.42	26	4	1.1	0.1	6.9
Stoughton city	4 890	4 734	3 071	64.9	1 663	2.75	2.10	156	13	1.7	1.0	3.1
Sun Prairie city	8 198	7 881	4 792	60.8	3 089	2.79	2.21	317	11	3.1	1.5	5.4
Sun Prairie town	830	806	675	83.7	131	2.80	3.15	24	1	1.5	1.0	3.7
Vermont town	312	298	264	88.6	34	2.85	2.53	14	7	1.3	0.8	5.6
Verona city	2 664	2 591	1 881	72.6	710	2.93	2.01	73	1	2.2	1.2	4.7
Verona town	774	758	641	84.6	117	2.77	2.24	16	6	1.3	0.3	6.4
Vienna town	467	461	387	83.9	74	2.91	2.26	6	2	0.4	0.3	1.3
Waunakee village	3 295	3 203	2 124	66.3	1 079	3.10	2.11	92	3	2.1	1.5	3.3
Westport town	1 752	1 546	1 210	78.3	336	2.50	1.68	206	37	8.8	6.8	15.4
Windsor town	1 923	1 880	1 530	81.4	350	2.89	2.44	43	1	1.6	0.8	4.9
Windsor CDP	978	945	688	72.8	257	2.79	2.34	33	1	2.4	1.0	5.9
York town	262	252	210	83.3	42	2.89	2.31	10	1	1.6	0.9	4.5
Dodge County	33 672	31 417	23 067	73.4	8 350	2.70	2.16	2 255	815	3.0	1.5	6.9
Ashippun town	880	845	665	78.7	180	2.80	2.47	35	7	1.7	0.9	4.8
Beaver Dam city	6 685	6 349	3 885	61.2	2 464	2.56	2.02	336	22	3.4	1.5	6.2
Beaver Dam town	1 375	1 301	1 184	91.0	117	2.66	2.48	74	29	1.9	1.3	7.1
Brownsville village	213	209	170	81.3	39	2.89	2.00	4	2	0.9	0.6	2.5
Burnett town	353	330	285	86.4	45	2.86	2.33	23	2	2.9	0.7	15.1
Calamus town	396	379	313	82.6	66	2.61	2.85	17	-	2.1	0.6	8.3
Chester town	291	280	252	90.0	28	2.66	2.29	11	4	1.4	1.2	3.4
Clyman village	163	153	106	69.3	47	2.75	2.06	10	-	6.1	6.2	6.0
Clyman town	309	290	240	82.8	50	2.96	2.76	19	4	3.0	2.0	7.4
Columbus city (part)	13	13	12	92.3	1	2.83	2.00	-	-	-	-	-
Elba town	397	385	325	84.4	60	2.86	2.62	12	3	1.0	0.6	3.2
Emmet town	427	414	331	80.0	83	2.91	3.10	13	1	1.9	0.9	5.7
Fox Lake city	695	615	421	68.5	194	2.45	2.08	80	17	7.5	4.1	14.2
Fox Lake town	897	477	416	87.2	61	2.39	2.46	420	376	5.4	4.6	10.3
Hartford city (part)	3	3	2	66.7	1	3.00	4.00	-	-	-	-	-
Herman town	401	394	314	79.7	80	3.15	2.74	7	-	0.5	0.3	1.2
Horicon city	1 584	1 474	1 066	72.3	408	2.72	2.13	110	1	5.0	2.2	11.7
Hubbard town	745	620	565	91.1	55	2.60	3.13	125	91	2.8	2.6	5.2
Hustisford village	498	472	260	55.1	212	2.65	2.10	26	13	2.3	0.8	4.1
Hustisford town	546	492	418	85.0	74	2.85	2.51	54	34	2.4	1.2	8.6
Iron Ridge village	383	360	284	78.9	76	2.76	2.80	23	2	4.0	2.4	9.5
Juneau city	863	818	544	66.5	274	2.67	2.05	45	4	4.0	1.6	8.4
Kekoskee village	66	66	59	89.4	7	2.61	2.14	-	-	-	-	-
Lebanon town	631	610	516	84.6	94	2.78	2.47	21	4	1.8	1.0	6.0
Leroy town	396	389	337	86.6	52	2.85	3.00	7	1	1.0	0.3	5.5
Lomira village	899	846	505	59.7	341	2.91	2.09	53	3	4.2	1.0	8.6
Lomira town	430	423	364	86.1	59	2.98	2.44	7	-	0.2	-	1.7
Lowell village	153	142	92	64.8	50	2.72	2.32	11	-	6.6	3.2	12.3
Lowell town	456	433	351	81.1	82	2.79	2.33	23	3	1.4	0.8	3.5
Mayville city	2 081	1 988	1 368	68.8	620	2.68	1.84	93	8	2.8	0.9	6.6
Neosho village	223	213	161	75.6	52	2.96	2.25	10	2	2.3	1.2	5.5
Oak Grove town	448	428	355	82.9	73	2.63	2.66	20	2	2.3	1.4	6.4
Portland town	421	396	339	85.6	57	2.81	2.68	25	17	1.2	1.5	-
Randolph village (part)	539	497	356	71.6	141	2.70	2.04	42	-	7.6	3.0	17.5
Reeseville village	315	287	201	70.0	86	2.60	2.09	28	2	7.1	2.4	16.5
Rubicon town	680	662	573	86.6	89	3.12	2.44	18	4	1.0	1.0	1.1
Shields town	203	198	170	85.9	28	2.85	2.50	5	2	0.5	0.6	-
Theresa village	528	495	395	79.8	100	2.65	2.06	33	1	4.3	3.7	6.5
Theresa town	374	364	319	87.6	45	3.01	2.64	10	-	2.4	1.2	10.0
Trenton town	471	456	390	85.5	66	2.87	2.76	15	6	0.9	1.0	-
Watertown city (part)	3 169	3 054	2 139	70.0	915	2.65	2.20	115	7	2.0	1.2	3.8
Waupun city (part)	2 121	2 011	1 315	65.4	696	2.57	1.92	110	2	3.7	1.3	7.9
Westford town	709	551	505	91.7	46	2.54	2.52	158	138	2.1	2.1	2.1
Williamstown town	242	235	199	84.7	36	2.86	2.14	7	1	1.3	1.0	2.7
Door County	19 587	11 828	9 394	79.4	2 434	2.42	1.98	7 759	6 970	3.1	1.4	9.2
Baileys Harbor town	1 029	483	402	83.2	81	2.09	2.00	546	505	3.8	1.2	14.7
Brussels town	428	403	347	86.1	56	2.76	2.75	25	6	1.0	0.6	3.4
Clay Banks town	240	162	143	88.3	19	2.54	2.47	78	74	0.6	0.7	-
Egg Harbor village	568	132	108	81.8	24	1.92	1.79	436	418	7.7	0.9	29.4
Egg Harbor town	930	491	431	87.8	60	2.44	2.38	439	413	3.2	1.1	15.5
Ephraim village	771	161	141	87.6	20	2.16	2.40	610	594	3.6	2.1	13.0
Forestville village	202	181	146	80.7	35	2.41	2.20	21	5	2.2	2.0	2.8
Forestville town	432	387	341	88.1	46	2.83	2.65	45	21	1.0	0.9	2.1

Table 11. **Housing Occupancy and Tenure: 2000**—Con.

[For information on confidentiality protection, nonsampling error, and definitions, see text]

State County County Subdivision Place	Total housing units	Occupied housing units: Total	Occupied housing units: Owner occupied: Number	Occupied housing units: Owner occupied: Percent of occupied housing units	Occupied housing units: Renter occupied	Occupied housing units: Average household size: Owner-occupied units	Occupied housing units: Average household size: Renter-occupied units	Vacant housing units: Total	Vacant housing units: For seasonal, recreational, or occasional use	Vacant housing units: Vacancy rate: Available housing	Vacant housing units: Vacancy rate: Home-owner	Vacant housing units: Vacancy rate: Rental
Door County—Con.												
Gardner town	966	493	437	88.6	56	2.47	2.09	473	456	1.2	1.1	1.8
Gibraltar town	1 159	475	413	86.9	62	2.26	2.10	684	640	2.5	1.2	10.1
Jacksonport town	638	304	272	89.5	32	2.39	2.72	334	316	1.6	0.7	8.6
Liberty Grove town	2 000	824	727	88.2	97	2.23	2.42	1 176	1 100	4.1	2.4	14.9
Nasewaupee town	1 320	778	699	89.8	79	2.45	2.06	542	497	2.3	1.5	8.1
Sevastopol town	1 554	1 076	941	87.5	135	2.51	2.27	478	425	2.0	1.2	7.5
Sister Bay village	945	446	271	60.8	175	2.04	1.38	499	469	2.8	2.5	3.3
Sturgeon Bay city	4 447	4 048	2 724	67.3	1 324	2.45	1.87	399	138	4.0	1.4	9.0
Sturgeon Bay town	543	356	315	88.5	41	2.51	1.80	187	170	2.7	0.6	16.3
Union town	512	335	290	86.6	45	2.72	2.02	177	159	0.9	0.7	2.2
Washington town	903	293	246	84.0	47	2.28	2.09	610	564	6.1	2.8	20.3
Douglas County	20 356	17 808	12 704	71.3	5 104	2.52	1.96	2 548	1 744	2.3	0.8	5.9
Amnicon town	383	364	329	90.4	35	2.95	2.97	19	6	1.6	0.9	7.9
Bennett town	297	224	211	94.2	13	2.74	3.38	73	62	1.3	0.9	7.1
Brule town	270	244	205	84.0	39	2.52	1.90	26	17	1.6	1.4	2.5
Cloverland town	111	94	81	86.2	13	2.69	2.23	17	11	-	-	-
Dairyland town	139	87	82	94.3	5	2.16	1.80	52	47	-	-	-
Gordon town	471	298	254	85.2	44	2.19	2.02	173	159	1.0	1.2	-
Hawthorne town	399	338	319	94.4	19	2.81	2.89	61	30	3.7	2.7	17.4
Highland town	169	107	97	90.7	10	2.28	2.40	62	57	1.8	1.0	9.1
Lake Nebagamon village	746	428	347	81.1	81	2.51	1.78	318	294	1.8	1.1	4.7
Lakeside town	264	226	210	92.9	16	2.72	2.31	38	31	0.4	0.5	-
Maple town	303	277	242	87.4	35	2.37	2.17	26	16	0.4	0.4	-
Oakland town	541	425	408	96.0	17	2.68	3.06	116	103	0.7	0.5	5.6
Oliver village	128	127	108	85.0	19	2.94	2.11	1	1	-	-	-
Parkland town	480	463	430	92.9	33	2.71	2.27	17	4	0.6	0.7	-
Poplar village	222	209	177	84.7	32	2.69	2.38	13	3	1.9	1.7	3.0
Solon Springs village	389	268	201	75.0	67	2.23	1.91	121	102	2.5	1.5	5.6
Solon Springs town	477	334	294	88.0	40	2.43	2.33	143	125	1.8	1.3	4.8
Summit town	561	418	390	93.3	28	2.53	1.93	143	123	2.3	2.3	3.4
Superior city	12 196	11 609	7 159	61.7	4 450	2.47	1.93	587	41	2.8	0.6	6.2
Superior village	210	209	171	81.8	38	2.47	2.03	1	1	-	-	-
Superior town	794	764	707	92.5	57	2.71	2.53	30	16	0.3	0.3	-
Wascott town	806	295	282	95.6	13	2.20	1.77	511	495	2.0	1.4	13.3
Dunn County	15 277	14 337	9 900	69.1	4 437	2.72	2.25	940	285	2.7	1.4	5.6
Boyceville village	446	424	302	71.2	122	2.59	2.13	22	3	3.4	1.9	6.9
Colfax village	488	467	335	71.7	132	2.46	1.92	21	1	2.1	0.6	5.7
Colfax town	327	318	287	90.3	31	2.91	2.35	9	2	1.2	1.0	3.1
Downing village	107	98	80	81.6	18	2.58	2.83	9	3	3.0	2.4	5.3
Dunn town	578	540	434	80.4	106	2.79	2.45	38	11	3.6	0.5	14.5
Eau Galle town	333	303	250	82.5	53	2.56	2.98	30	25	1.0	0.4	3.6
Elk Mound village	311	300	208	69.3	92	2.77	2.27	11	1	2.6	1.4	5.2
Elk Mound town	395	371	323	87.1	48	3.11	2.06	24	4	2.6	0.6	14.3
Grant town	160	147	127	86.4	20	2.99	2.30	13	5	2.0	-	13.0
Hay River town	204	194	171	88.1	23	2.78	3.09	10	2	1.0	-	8.0
Knapp village	198	186	143	76.9	43	2.42	1.74	12	1	4.1	2.7	8.5
Lucas town	256	240	197	82.1	43	2.76	2.67	16	1	2.4	1.5	6.5
Menomonie city	5 441	5 119	2 241	43.8	2 878	2.55	2.19	322	34	3.7	2.1	5.0
Menomonie town	1 166	1 129	999	88.5	130	2.85	2.54	37	8	1.7	1.2	5.8
Tainter Lake CDP (part)	38	37	37	100.0	-	3.24	-	1	1	-	-	(X)
New Haven town	256	243	212	87.2	31	2.75	2.32	13	4	1.2	0.9	3.1
Otter Creek town	184	166	144	86.7	22	2.88	2.68	18	9	1.8	0.7	8.3
Peru town	86	83	73	88.0	10	3.10	2.10	3	2	-	-	-
Red Cedar town	624	593	524	88.4	69	2.86	2.52	31	5	2.1	0.9	10.4
Tainter Lake CDP (part)	49	48	44	91.7	4	2.57	1.75	1	-	-	-	-
Ridgeland village	131	123	84	68.3	39	2.39	1.64	8	-	6.1	5.6	7.1
Rock Creek town	300	286	247	86.4	39	2.83	2.41	14	-	4.0	3.1	9.3
Sand Creek town	244	230	185	80.4	45	2.64	2.16	14	4	2.1	1.1	6.3
Sheridan town	185	168	146	86.9	22	2.87	2.91	17	9	2.3	0.7	12.0
Sherman town	292	272	238	87.5	34	2.84	2.12	20	9	2.2	2.1	2.9
Tainter Lake CDP (part)	34	25	22	88.0	3	2.45	1.67	9	6	7.4	4.3	25.0
Spring Brook town	489	468	394	84.2	74	2.87	2.55	21	6	1.1	0.8	2.6
Stanton town	257	247	218	88.3	29	2.89	2.97	10	4	1.6	1.4	3.3
Tainter town	993	845	715	84.6	130	2.56	2.18	148	113	2.2	1.8	4.4
Tainter Lake CDP (part)	881	736	615	83.6	121	2.50	2.07	145	113	2.5	2.1	4.7
Tiffany town	239	230	200	87.0	30	2.75	2.80	9	1	-	-	-
Weston town	233	221	187	84.6	34	2.81	3.09	12	4	0.5	0.5	-
Wheeler village	142	134	78	58.2	56	2.53	2.14	8	-	4.3	2.5	6.7
Wilson town	212	192	158	82.3	34	2.66	2.32	20	14	1.0	-	5.6
Eau Claire County	37 474	35 822	23 295	65.0	12 527	2.64	2.11	1 652	375	1.8	0.9	3.5
Altoona city	3 063	2 844	1 755	61.7	1 089	2.50	1.98	219	11	2.0	1.1	3.5
Augusta city	632	599	437	73.0	162	2.44	2.14	33	5	2.1	1.8	3.0
Bridge Creek town	703	557	502	90.1	55	3.35	2.91	146	130	0.4	0.4	-
Brunswick town	652	630	583	92.5	47	2.57	2.15	22	3	1.1	1.0	2.1
Clear Creek town	278	268	230	85.8	38	2.64	2.74	10	-	0.7	0.9	-
Drammen town	318	294	256	87.1	38	2.71	2.66	24	9	1.7	1.5	2.6
Eau Claire city (part)	24 214	23 346	13 259	56.8	10 087	2.57	2.10	868	80	2.2	1.1	3.6
Fairchild village	236	210	157	74.8	53	2.61	2.19	26	10	3.2	1.9	7.0
Fairchild town	153	113	105	92.9	8	3.20	1.88	40	35	2.6	2.8	-
Fall Creek village	495	476	354	74.4	122	2.62	2.04	19	1	1.7	0.8	3.9
Lincoln town	380	364	326	89.6	38	3.02	2.55	16	3	0.8	0.6	2.6
Ludington town	407	360	327	90.8	33	2.83	2.24	47	26	1.6	1.5	2.9
Otter Creek town	183	175	141	80.6	34	3.04	3.00	8	2	0.6	0.7	-
Pleasant Valley town	931	919	866	94.2	53	2.92	2.77	12	4	0.3	0.3	-
Seymour town	1 151	1 108	1 025	92.5	83	2.70	2.57	43	20	0.3	0.2	1.2
Seymour CDP	621	591	542	91.7	49	2.49	2.49	30	17	0.5	0.4	2.0
Union town	878	856	748	87.4	108	2.86	2.32	22	3	0.6	0.1	3.6
Washington town	2 615	2 555	2 088	81.7	467	2.79	2.20	60	10	0.9	0.6	2.5
Wilson town	185	148	136	91.9	12	2.85	2.75	37	23	3.9	0.7	29.4

Table 11. **Housing Occupancy and Tenure: 2000**—Con.

[For information on confidentiality protection, nonsampling error, and definitions, see text]

State County County Subdivision Place	Total housing units	Occupied housing units						Vacant housing units				
		Total	Owner occupied		Renter occupied	Average household size		Total	For seasonal, recreational, or occasional use	Vacancy rate		
			Number	Percent of occupied housing units		Owner-occupied units	Renter-occupied units			Available housing	Home-owner	Rental
Florence County	4 239	2 133	1 828	85.7	305	2.41	1.97	2 106	1 959	2.5	1.5	8.1
Aurora town	535	485	400	82.5	85	2.49	2.22	50	34	1.4	0.5	5.6
Commonwealth town	326	170	153	90.0	17	2.44	2.71	156	140	1.7	0.6	10.5
Fence town	373	107	97	90.7	10	2.10	2.70	266	263	0.9	1.0	-
Fern town	334	71	68	95.8	3	2.18	1.67	263	256	2.7	2.9	-
Florence town	1 724	963	798	82.9	165	2.46	1.75	761	682	3.7	2.2	10.3
Homestead town	351	158	154	97.5	4	2.40	2.25	193	182	-	-	-
Long Lake town	296	91	78	85.7	13	2.26	1.62	205	195	3.2	2.5	7.1
Tipler town	300	88	80	90.9	8	2.29	2.13	212	207	1.1	1.2	-
Fond du Lac County	39 271	36 931	26 940	72.9	9 991	2.68	2.08	2 340	573	3.1	1.3	7.7
Alto town	353	344	308	89.5	36	3.23	3.00	9	-	0.9	0.6	2.7
Ashford town	668	641	554	86.4	87	2.79	2.59	27	6	1.4	1.1	3.3
Auburn town	758	732	662	90.4	70	2.87	2.46	26	12	1.1	0.7	4.1
Brandon village	357	342	266	77.8	76	2.82	2.14	15	1	3.7	1.5	10.6
Byron town	555	538	478	88.8	60	2.88	2.88	17	6	0.6	0.2	3.2
Calumet town	774	562	480	85.4	82	2.68	2.18	212	160	1.9	1.6	3.5
Campbellsport village	736	710	485	68.3	225	2.67	2.22	26	1	1.5	1.0	2.6
Eden village	303	264	224	84.8	40	2.59	2.68	39	-	8.3	4.7	24.5
Eden town	344	337	282	83.7	55	2.99	2.49	7	5	0.3	0.4	-
Eldorado town	506	490	438	89.4	52	2.93	3.15	16	2	0.4	0.5	-
Empire town	944	910	861	94.6	49	2.89	2.76	34	12	0.5	0.5	2.0
Fairwater village	142	139	112	80.6	27	2.54	2.41	3	-	0.7	0.9	-
Fond du Lac city	17 519	16 638	10 270	61.7	6 368	2.59	2.03	881	32	3.8	1.4	7.5
Fond du Lac town	840	789	683	86.6	106	2.58	2.49	51	8	3.1	1.3	13.1
Forest town	410	397	357	89.9	40	2.87	2.08	13	5	0.8	0.3	4.8
Friendship town	1 062	971	857	88.3	114	2.50	2.29	91	30	4.1	2.9	12.3
Lamartine town	599	581	512	88.1	69	2.82	2.52	18	2	1.5	1.2	4.2
Marshfield town	437	373	337	90.3	36	2.91	2.00	64	49	1.6	1.2	5.3
Metomen town	247	239	204	85.4	35	2.99	2.86	8	2	-	-	-
Mount Calvary village	206	199	159	79.9	40	2.68	1.78	7	-	2.0	1.2	4.8
North Fond du Lac village	1 912	1 789	1 475	82.4	314	2.61	2.20	123	4	4.7	1.4	17.6
Oakfield village	384	370	289	78.1	81	2.97	1.91	14	-	2.9	1.4	8.0
Oakfield town	267	252	220	87.3	32	3.04	3.09	15	2	1.6	1.3	3.0
Osceola town	890	701	577	82.3	124	2.62	2.31	189	130	4.0	3.5	6.1
Ripon city	3 118	2 922	1 883	64.4	1 039	2.50	1.83	196	15	4.6	1.7	9.4
Ripon town	522	507	447	88.2	60	2.75	2.48	15	4	1.2	0.2	7.7
Rosendale village	339	325	276	84.9	49	2.91	2.43	14	-	3.0	1.4	10.9
Rosendale town	300	284	247	87.0	37	2.79	2.54	16	6	1.4	0.8	5.1
St. Cloud village	193	184	152	82.6	32	2.79	2.28	9	-	3.2	1.3	11.1
Springvale town	277	270	232	85.9	38	2.65	2.95	7	3	0.4	-	2.6
Taycheedah town	1 423	1 319	1 210	91.7	109	2.82	2.30	104	74	0.5	0.5	0.9
Waupun city (part)	1 391	1 340	980	73.1	360	2.66	1.85	51	1	2.2	0.9	5.5
Waupun town	495	472	423	89.6	49	2.92	3.04	23	1	1.0	0.2	7.5
Forest County	8 322	4 043	3 188	78.9	855	2.45	2.17	4 279	3 856	3.3	1.5	9.1
Alvin town	411	96	87	90.6	9	1.95	1.78	315	295	2.0	1.1	10.0
Argonne town	314	194	180	92.8	14	2.83	1.64	120	100	1.5	1.1	6.7
Armstrong Creek town	422	207	187	90.3	20	2.25	2.10	215	184	1.0	1.1	-
Blackwell town	116	45	36	80.0	9	2.44	2.11	71	64	4.3	-	18.2
Caswell town	156	41	36	87.8	5	2.67	1.20	115	105	2.4	2.7	-
Crandon city	961	803	504	62.8	299	2.56	1.84	158	100	2.5	1.6	4.2
Crandon town	443	238	211	88.7	27	2.58	2.56	205	176	4.0	0.9	22.9
Freedom town	435	158	144	91.1	14	2.37	2.50	277	266	2.5	2.0	6.7
Hiles town	761	199	190	95.5	9	1.99	2.78	562	513	3.9	1.0	40.0
Laona town	850	564	437	77.5	127	2.53	2.06	286	225	4.4	2.2	11.2
Lincoln town	998	404	338	83.7	66	2.41	2.91	594	574	1.5	1.5	1.5
Nashville town	1 264	485	354	73.0	131	2.30	2.62	779	727	4.5	1.7	11.5
Popple River town	128	37	36	97.3	1	2.17	1.00	91	90	-	-	-
Ross town	218	75	70	93.3	5	2.29	1.40	143	141	-	-	-
Wabeno town	845	497	378	76.1	119	2.65	2.21	348	296	5.3	2.1	14.4
Grant County	19 940	18 465	13 345	72.3	5 120	2.64	2.16	1 475	546	3.1	1.5	7.0
Bagley village	331	157	142	90.4	15	2.17	2.07	174	157	5.4	3.4	21.1
Beetown town	273	261	208	79.7	53	2.88	2.53	12	3	1.5	1.0	3.6
Bloomington village	329	308	260	84.4	48	2.35	1.88	21	1	4.9	2.6	15.8
Bloomington town	147	130	97	74.6	33	3.16	2.79	17	9	4.4	5.8	-
Blue River village	205	183	138	75.4	45	2.43	2.09	22	2	8.0	3.5	19.6
Boscobel city	1 266	1 174	791	67.4	383	2.53	2.11	92	7	4.9	2.8	8.8
Boscobel town	199	190	148	77.9	42	2.44	1.71	9	3	3.1	1.3	8.7
Cassville village	572	488	358	73.4	130	2.41	1.69	84	44	6.3	3.0	14.5
Cassville town	220	185	159	85.9	26	2.67	2.42	35	17	6.6	2.5	25.7
Castle Rock town	122	112	83	74.1	29	2.67	3.17	10	7	0.9	1.2	-
Clifton town	112	108	82	75.9	26	2.88	2.62	4	1	1.8	2.4	-
Cuba City city (part)	824	786	574	73.0	212	2.57	1.75	38	-	3.7	1.4	9.4
Dickeyville village	431	420	299	71.2	121	2.67	2.02	11	1	1.6	-	5.5
Ellenboro town	208	191	156	81.7	35	3.15	3.17	17	6	0.5	-	2.8
Fennimore city	1 068	1 021	710	69.5	311	2.41	1.94	47	5	2.6	1.9	4.0
Fennimore town	216	199	165	82.9	34	2.99	3.09	17	2	0.5	-	2.9
Glen Haven town	198	185	144	77.8	41	2.60	2.83	13	7	0.5	-	2.4
Harrison town	186	176	148	84.1	28	2.87	2.57	10	6	1.7	1.3	3.4
Hazel Green village (part)	492	467	332	71.1	135	2.68	1.99	25	2	3.7	0.6	10.6
Hazel Green town	315	301	231	76.7	70	3.06	2.50	14	2	2.0	0.4	6.7
Hickory Grove town	164	146	115	78.8	31	3.11	2.74	18	15	1.4	0.9	3.1
Jamestown town	773	753	674	89.5	79	2.78	2.52	20	6	1.1	0.6	4.8
Lancaster city	1 799	1 706	1 187	69.6	519	2.57	1.73	93	8	3.7	1.2	8.9
Liberty town	204	189	155	82.0	34	2.86	3.21	15	5	2.6	1.9	5.6
Lima town	251	237	182	76.8	55	3.15	2.69	14	3	2.5	1.1	6.8
Little Grant town	99	93	77	82.8	16	2.71	3.00	6	3	-	-	-
Livingston village (part)	259	249	200	80.3	49	2.49	1.78	10	1	2.4	0.5	9.3
Marion town	204	180	148	82.2	32	2.86	2.91	24	3	8.6	5.1	22.0
Millville town	75	63	50	79.4	13	2.42	2.00	12	10	-	-	-
Montfort village (part)	251	230	190	82.6	40	2.67	2.38	21	2	6.1	3.6	16.7
Mount Hope village	92	80	68	85.0	12	2.43	1.75	12	1	8.0	1.4	33.3
Mount Hope town	92	84	66	78.6	18	2.64	2.83	8	4	4.5	1.5	14.3
Mount Ida town	204	187	150	80.2	37	2.81	2.76	17	5	3.1	2.0	7.5

Table 11. **Housing Occupancy and Tenure: 2000**—Con.

[For information on confidentiality protection, nonsampling error, and definitions, see text]

State County County Subdivision Place	Total housing units	Occupied housing units: Total	Occupied housing units: Owner occupied: Number	Occupied housing units: Owner occupied: Percent of occupied housing units	Occupied housing units: Renter occupied	Occupied housing units: Average household size: Owner-occupied units	Occupied housing units: Average household size: Renter-occupied units	Vacant housing units: Total	Vacant housing units: For seasonal, recreational, or occasional use	Vacant housing units: Vacancy rate: Available housing	Vacant housing units: Vacancy rate: Home-owner	Vacant housing units: Vacancy rate: Rental
Grant County—Con.												
Muscoda village (part)	622	573	405	70.7	168	2.39	2.02	49	15	3.9	1.7	8.7
Muscoda town	313	251	211	84.1	40	2.65	2.88	62	44	4.2	5.0	-
North Lancaster town	170	164	135	82.3	29	3.10	3.34	6	-	0.6	0.7	-
Paris town	278	264	226	85.6	38	2.91	2.42	14	6	1.1	0.9	2.6
Patch Grove village	67	65	60	92.3	5	2.60	2.00	2	-	1.5	1.6	-
Patch Grove town	148	135	109	80.7	26	3.02	2.35	13	1	6.9	1.8	23.5
Platteville city	3 482	3 312	1 724	52.1	1 588	2.49	2.11	170	12	2.7	1.1	4.5
Platteville town	493	475	369	77.7	106	2.86	2.65	18	3	1.5	0.8	3.6
Potosi village	320	302	230	76.2	72	2.51	1.85	18	3	3.8	1.3	11.1
Potosi town	337	299	241	80.6	58	2.62	3.43	38	27	1.6	1.2	3.3
Smelser town	276	268	232	86.6	36	2.83	2.75	8	1	0.7	0.4	2.7
South Lancaster town	245	234	174	74.4	60	2.81	2.93	11	1	2.1	1.1	4.8
Tennyson village	143	139	118	84.9	21	2.86	1.52	4	3	-	-	-
Waterloo town	234	210	185	88.1	25	2.71	2.24	24	13	1.4	1.1	3.8
Watterstown town	171	134	122	91.0	12	2.75	2.17	37	28	5.0	1.6	29.4
Wingville town	136	126	98	77.8	28	3.19	2.89	10	6	0.8	1.0	-
Woodman village	52	45	32	71.1	13	2.28	1.77	7	4	2.2	3.0	-
Woodman town	89	75	59	78.7	16	2.64	2.38	14	10	1.3	-	5.9
Wyalusing town	183	155	128	82.6	27	2.37	2.48	28	21	1.9	2.3	-
Green County	13 878	13 212	9 749	73.8	3 463	2.63	2.16	666	154	2.3	1.3	4.9
Adams town	180	165	129	78.2	36	2.71	3.17	15	12	0.6	0.8	-
Albany village	499	468	312	66.7	156	2.67	2.28	31	4	3.9	0.6	9.8
Albany town	303	279	238	85.3	41	2.72	2.93	24	12	0.7	0.4	2.4
Belleville village (part)	43	39	36	92.3	3	2.47	4.67	4	-	9.3	5.3	40.0
Brodhead city	1 355	1 301	963	74.0	338	2.55	2.09	54	1	1.9	1.3	3.4
Brooklyn village (part)	167	164	111	67.7	53	2.68	2.19	3	-	1.8	1.8	1.9
Brooklyn town	356	341	306	89.7	35	2.76	2.83	15	4	1.2	0.6	5.4
Browntown village	104	100	91	91.0	9	2.46	3.11	4	-	2.9	3.2	-
Cadiz town	349	327	262	80.1	65	2.61	2.74	22	8	2.1	1.9	3.0
Clarno town	410	393	286	72.8	107	2.74	2.68	17	3	1.5	0.7	3.6
Decatur town	645	587	523	89.1	64	2.85	2.92	58	42	1.5	0.4	9.9
Exeter town	470	453	382	84.3	71	2.79	2.77	17	5	1.3	0.5	5.3
Jefferson town	437	422	341	80.8	81	2.87	2.90	15	3	2.3	2.6	1.2
Jordan town	219	200	163	81.5	37	2.90	2.84	19	5	2.9	1.8	7.5
Monroe city	4 943	4 710	2 998	63.7	1 712	2.46	1.89	233	28	2.9	1.4	5.3
Monroe town	369	358	305	85.2	53	2.90	2.40	11	1	1.6	1.6	1.9
Monticello village	517	498	361	72.5	137	2.46	1.88	19	1	2.5	1.1	6.2
Mount Pleasant town	193	188	149	79.3	39	2.94	2.79	5	3	-	-	-
New Glarus village	893	862	633	73.4	229	2.52	1.84	31	3	2.5	1.2	5.8
New Glarus town	337	329	295	89.7	34	2.87	2.82	8	5	0.6	0.7	-
Spring Grove town	308	290	247	85.2	43	2.94	3.16	18	2	3.0	2.8	4.4
Sylvester town	309	289	252	87.2	37	2.77	3.00	20	5	1.4	1.6	-
Washington town	242	233	173	74.2	60	2.69	2.65	9	3	1.3	0.6	3.2
York town	230	216	193	89.4	23	2.81	2.70	14	4	1.8	2.0	-
Green Lake County	9 831	7 703	5 950	77.2	1 753	2.52	2.14	2 128	1 422	4.0	2.2	9.5
Berlin city (part)	2 351	2 134	1 469	68.8	665	2.53	2.07	217	16	6.6	3.1	13.4
Berlin town	434	423	371	87.7	52	2.73	2.58	11	1	1.2	0.5	5.5
Brooklyn town	1 056	794	712	89.7	82	2.41	2.32	262	176	3.2	1.7	14.6
Green Lake city	732	523	330	63.1	193	2.23	1.72	209	141	6.6	4.9	9.4
Green Lake town	1 010	538	461	85.7	77	2.34	2.22	472	364	0.4	0.4	-
Kingston village	133	123	104	84.6	19	2.33	2.42	10	7	1.6	1.9	-
Kingston town	344	287	235	81.9	52	3.09	3.33	57	44	1.0	0.8	1.9
Mackford town	215	210	159	75.7	51	2.85	2.59	5	-	0.9	1.2	-
Manchester town	312	289	226	78.2	63	2.99	2.75	23	6	1.4	1.3	1.6
Markesan city	627	590	403	68.3	187	2.48	2.04	37	6	4.5	3.1	7.4
Marquette village	140	69	57	82.6	12	2.49	2.25	71	68	1.4	1.7	-
Marquette town	372	197	158	80.2	39	2.34	2.85	175	155	5.3	4.8	7.1
Princeton city	636	576	424	73.6	152	2.43	1.95	60	8	5.4	2.5	12.6
Princeton town	1 105	650	567	87.2	83	2.43	1.94	455	389	1.8	1.7	2.4
St. Marie town	170	135	125	92.6	10	2.62	1.30	35	24	0.7	0.8	-
Seneca town	194	165	149	90.3	16	2.56	2.63	29	17	1.8	1.3	5.9
Iowa County	9 579	8 764	6 649	75.9	2 115	2.68	2.21	815	408	3.0	1.6	7.0
Arena village	269	256	182	71.1	74	2.91	2.11	13	-	4.5	2.7	8.6
Arena town	617	545	455	83.5	90	2.68	2.50	72	56	1.4	1.1	3.2
Avoca village	328	257	196	76.3	61	2.43	2.16	71	39	9.2	5.8	18.7
Barneveld village	400	396	301	76.0	95	2.96	1.94	4	-	1.0	-	4.0
Blanchardville village (part)	73	65	49	75.4	16	2.45	1.63	8	1	9.7	3.9	23.8
Brigham town	375	335	286	85.4	49	2.73	2.53	40	27	1.8	1.4	3.9
Clyde town	162	127	103	81.1	24	2.54	2.50	35	26	3.1	2.8	4.0
Cobb village	199	188	161	85.6	27	2.42	1.93	11	1	5.1	3.6	12.9
Dodgeville city	1 831	1 751	1 189	67.9	562	2.56	1.88	80	11	2.6	1.6	4.7
Dodgeville town	588	510	416	81.6	94	2.78	2.65	78	56	1.9	1.9	2.1
Eden town	147	135	96	71.1	39	2.93	2.97	12	8	-	-	-
Highland village	369	348	275	79.0	73	2.56	1.99	21	3	3.9	1.1	13.1
Highland town	332	278	239	86.0	39	2.85	2.85	54	39	2.8	2.4	4.9
Hollandale village	128	121	100	82.6	21	2.49	1.62	7	3	1.6	-	8.7
Linden village	234	223	178	79.8	45	2.89	2.22	11	-	3.0	1.1	10.0
Linden town	311	295	228	77.3	67	2.77	2.48	16	6	2.0	2.1	1.5
Livingston village (part)	3	3	1	33.3	2	2.00	5.50	-	-	-	-	-
Mifflin town	209	201	149	74.1	52	2.98	3.33	8	1	0.5	-	1.9
Mineral Point city	1 192	1 092	747	68.4	345	2.53	1.90	100	21	5.5	1.8	12.4
Mineral Point town	320	303	224	73.9	79	2.88	2.81	17	7	2.3	0.4	7.1
Montfort village (part)	22	22	22	100.0	-	2.73	-	-	-	-	-	(X)
Moscow town	221	208	175	84.1	33	2.89	2.67	13	8	1.0	1.1	-
Muscoda village (part)	39	37	29	78.4	8	2.66	2.38	2	2	-	-	-
Pulaski town	155	135	106	78.5	29	2.84	2.76	20	14	0.7	0.9	-
Rewey village	128	118	86	72.9	32	2.79	2.22	10	-	3.3	2.3	5.9
Ridgeway village	286	274	216	78.8	58	2.61	2.03	12	2	3.2	2.3	6.5
Ridgeway town	237	211	178	84.4	33	2.64	3.15	26	21	0.5	-	2.9
Waldwick town	192	185	149	80.5	36	2.57	3.03	7	5	-	-	-
Wyoming town	212	145	113	77.9	32	2.46	2.50	67	51	5.8	3.4	13.5

Table 11. **Housing Occupancy and Tenure: 2000**—Con.

[For information on confidentiality protection, nonsampling error, and definitions, see text]

State County County Subdivision Place	Total housing units	Occupied housing units: Total	Occupied housing units: Owner occupied: Number	Occupied housing units: Owner occupied: Percent of occupied housing units	Occupied housing units: Renter occupied	Occupied housing units: Average household size: Owner-occupied units	Occupied housing units: Average household size: Renter-occupied units	Vacant housing units: Total	Vacant housing units: For seasonal, recreational, or occasional use	Vacant housing units: Vacancy rate: Available housing	Vacant housing units: Vacancy rate: Home-owner	Vacant housing units: Vacancy rate: Rental
Iron County	5 706	3 083	2 489	80.7	594	2.30	1.74	2 623	2 159	7.7	2.7	24.1
Anderson town	118	28	25	89.3	3	1.96	4.00	90	47	56.9	-	92.5
Carey town	176	75	69	92.0	6	2.57	2.33	101	87	1.3	1.4	-
Gurney town	84	60	57	95.0	3	2.67	2.00	24	21	1.6	1.7	-
Hurley city	1 025	830	537	64.7	293	2.30	1.61	195	50	11.5	1.8	25.1
Kimball town	273	216	200	92.6	16	2.54	2.00	57	32	5.3	2.0	33.3
Knight town	235	122	101	82.8	21	2.39	2.05	113	98	3.2	3.8	-
Mercer town	1 926	820	666	81.2	154	2.19	1.79	1 106	1 016	7.0	4.4	16.8
Montreal city	487	378	313	82.8	65	2.27	1.94	109	57	2.6	2.2	4.4
Oma town	542	156	143	91.7	13	2.31	1.85	386	353	5.5	3.4	23.5
Pence town	136	84	81	96.4	3	2.36	2.33	52	33	2.3	1.2	25.0
Saxon town	221	148	136	91.9	12	2.43	1.58	73	64	2.0	0.7	14.3
Sherman town	483	166	161	97.0	5	2.05	1.20	317	301	5.1	2.4	50.0
Jackson County	8 029	7 070	5 297	74.9	1 773	2.59	2.20	959	524	2.7	1.5	6.3
Adams town	564	485	428	88.2	57	2.48	2.42	79	64	0.4	0.5	-
Albion town	461	413	359	86.9	54	2.72	2.15	48	29	0.5	-	3.6
Alma town	393	344	298	86.6	46	2.69	2.87	49	35	1.4	-	9.8
Alma Center village	214	191	136	71.2	55	2.51	1.89	23	2	6.4	4.9	9.8
Bear Bluff town	56	49	30	61.2	19	2.60	2.63	7	4	3.9	3.2	5.0
Black River Falls city	1 679	1 563	920	58.9	643	2.38	1.83	116	22	4.3	2.0	7.5
Brockway town	687	613	378	61.7	235	2.69	2.49	74	22	5.0	4.3	6.0
City Point town	104	83	69	83.1	14	2.38	1.79	21	12	3.5	2.8	6.7
Cleveland town	188	169	138	81.7	31	2.65	2.32	19	12	1.2	1.4	-
Curran town	171	127	98	77.2	29	2.93	2.72	44	36	0.8	1.0	-
Franklin town	175	129	117	90.7	12	2.61	1.67	46	35	3.0	2.5	7.7
Garden Valley town	169	147	124	84.4	23	2.87	2.17	22	16	1.3	1.6	-
Garfield town	208	180	155	86.1	25	2.76	2.68	28	17	2.2	2.5	-
Hixton village	217	203	144	70.9	59	2.35	1.83	14	3	2.9	1.4	6.3
Hixton town	251	214	185	86.4	29	2.82	3.10	37	26	1.8	1.6	3.3
Irving town	237	216	174	80.6	42	2.81	2.69	21	13	1.4	1.7	-
Knapp town	131	113	84	74.3	29	2.45	2.38	18	9	1.7	2.3	-
Komensky town	124	108	69	63.9	39	3.38	3.41	16	8	4.4	-	11.4
Manchester town	322	265	241	90.9	24	2.57	2.54	57	42	1.5	0.4	11.1
Melrose village	229	218	170	78.0	48	2.55	1.98	11	1	2.2	-	9.4
Melrose town	169	153	122	79.7	31	2.73	2.23	16	14	-	-	-
Merrillan village	289	253	185	73.1	68	2.40	2.07	36	15	3.4	1.6	8.1
Millston town	98	69	58	84.1	11	1.83	2.73	29	23	4.2	4.9	-
North Bend town	166	145	121	83.4	24	2.79	2.46	21	7	2.0	0.8	7.7
Northfield town	261	224	197	87.9	27	2.42	2.41	37	19	0.9	-	6.9
Springfield town	229	187	172	92.0	15	2.99	3.53	42	33	0.5	-	6.3
Taylor village	237	209	125	59.8	84	2.51	2.37	28	5	4.1	0.8	8.7
Jefferson County	30 092	28 205	20 218	71.7	7 987	2.68	2.24	1 887	784	2.5	1.2	5.5
Aztalan town	553	530	469	88.5	61	2.75	2.57	23	3	1.9	0.6	10.3
Cambridge village (part)	38	37	14	37.8	23	2.79	2.09	1	-	2.6	-	4.2
Cold Spring town	278	269	229	85.1	40	2.72	3.15	9	-	1.5	1.3	2.4
Concord town	770	757	690	91.1	67	2.69	2.46	13	5	0.5	0.6	-
Farmington town	561	541	461	85.2	80	2.77	2.76	20	1	1.8	0.4	9.1
Helenville CDP (part)	2	2	2	100.0	-	2.00	-	-	-	-	-	(X)
Fort Atkinson city	4 983	4 760	3 047	64.0	1 713	2.59	2.05	223	11	3.0	1.0	6.4
Hebron town	410	391	343	87.7	48	2.83	3.08	19	7	1.5	1.2	4.0
Hebron CDP	93	87	75	86.2	12	2.79	2.83	6	1	3.3	2.6	7.7
Rome CDP (part)	-	-	-	(X)	-	-	-	-	-	(X)	(X)	(X)
Ixonia town	1 082	1 047	863	82.4	184	2.84	2.41	35	1	2.0	0.9	6.6
Ixonia CDP	248	237	149	62.9	88	3.05	2.13	11	-	4.0	2.0	7.4
Lake Lac La Belle CDP	305	302	281	93.0	21	2.73	3.14	3	1	-	-	-
Jefferson city	2 934	2 816	1 711	60.8	1 105	2.56	2.19	118	12	2.9	1.3	5.2
Jefferson town	793	759	632	83.3	127	2.75	2.28	34	7	1.8	1.1	5.2
Helenville CDP (part)	75	72	56	77.8	16	3.18	2.69	3	-	2.7	3.4	-
Rome CDP (part)	2	2	2	100.0	-	3.00	-	-	-	-	-	(X)
Johnson Creek village	659	624	416	66.7	208	2.71	2.18	35	1	4.4	1.7	9.6
Koshkonong town	1 421	1 249	1 060	84.9	189	2.75	2.36	172	140	1.0	0.3	5.0
Lake Koshkonong CDP (part)	396	258	227	88.0	31	2.62	2.03	138	128	1.5	0.9	6.1
Lake Mills city	2 065	1 924	1 325	68.9	599	2.71	2.00	141	68	2.7	1.8	4.8
Lake Mills town	812	720	637	88.5	83	2.68	2.45	92	74	1.4	1.4	1.2
Milford town	411	391	342	87.5	49	2.70	2.69	20	5	2.5	2.8	-
Oakland town	1 437	1 236	1 071	86.7	165	2.59	2.16	201	162	2.2	1.7	5.2
Lake Ripley CDP	841	656	549	83.7	107	2.55	1.92	185	159	3.0	2.1	7.0
Palmyra village	725	689	466	67.6	223	2.68	2.32	36	12	2.0	0.6	4.7
Palmyra town	512	435	361	83.0	74	2.60	2.77	77	68	0.9	1.1	-
Sullivan village	321	298	155	52.0	143	2.66	1.93	23	-	6.9	1.9	11.7
Sullivan town	861	819	709	86.6	110	2.61	2.45	42	12	1.8	1.5	3.5
Rome CDP (part)	234	218	183	83.9	35	2.64	2.40	16	6	2.2	1.6	5.4
Sumner town	555	370	319	86.2	51	2.44	2.47	185	163	2.9	2.7	3.8
Lake Koshkonong CDP (part)	413	234	201	85.9	33	2.37	2.58	179	160	3.3	3.4	2.9
Waterloo city	1 293	1 242	890	71.7	352	2.73	2.11	51	1	3.0	1.5	6.6
Waterloo town	312	299	261	87.3	38	2.76	2.76	13	2	-	-	-
Watertown city (part)	5 161	4 968	2 952	59.4	2 016	2.72	2.34	193	15	2.6	1.3	4.5
Watertown town	715	684	613	89.6	71	2.72	2.70	31	14	1.3	0.6	6.6
Whitewater city (part)	430	350	182	52.0	168	2.52	2.42	80	-	4.1	1.6	6.7
Juneau County	12 370	9 696	7 463	77.0	2 233	2.53	2.25	2 674	2 043	3.6	2.0	8.3
Armenia town	448	267	231	86.5	36	2.59	2.75	181	169	2.6	2.5	2.7
Camp Douglas village	264	242	187	77.3	55	2.50	2.27	22	3	5.1	2.1	14.1
Clearfield town	432	296	251	84.8	45	2.53	2.29	136	120	1.7	2.0	-
Cutler town	147	119	103	86.6	16	2.37	2.38	28	21	-	-	-
Elroy city	692	632	409	64.7	223	2.47	2.15	60	6	6.2	2.4	12.5
Finley town	97	33	27	81.8	6	2.63	2.17	64	59	-	-	-
Fountain town	221	194	164	84.5	30	2.80	2.23	27	16	3.5	0.6	16.7
Germantown town	1 344	535	487	91.0	48	2.19	2.25	809	773	3.9	3.9	4.0
Hustler village	52	48	37	77.1	11	2.11	1.73	4	-	2.0	-	8.3
Kildare town	319	216	176	81.5	40	2.56	2.30	103	94	2.3	2.8	-
Kingston town	32	22	15	68.2	7	2.53	2.86	10	10	-	-	-
Lemonweir town	760	679	585	86.2	94	2.64	2.34	81	65	0.9	0.5	3.1
Lindina town	287	263	215	81.7	48	2.73	2.96	24	12	2.2	1.8	4.0

Table 11. **Housing Occupancy and Tenure: 2000**—Con.

[For information on confidentiality protection, nonsampling error, and definitions, see text]

State County County Subdivision Place	Total housing units	Occupied housing units: Total	Occupied housing units: Owner occupied: Number	Occupied housing units: Owner occupied: Percent of occupied housing units	Occupied housing units: Renter occupied	Occupied housing units: Average household size: Owner-occupied units	Occupied housing units: Average household size: Renter-occupied units	Vacant housing units: Total	Vacant housing units: For seasonal, recreational, or occasional use	Vacant housing units: Vacancy rate: Available housing	Vacant housing units: Vacancy rate: Home-owner	Vacant housing units: Vacancy rate: Rental
Juneau County—Con.												
Lisbon town	438	388	354	91.2	34	2.65	2.38	50	39	1.5	0.8	8.1
Lyndon town	534	440	349	79.3	91	2.77	2.77	94	63	3.7	3.3	5.2
Lyndon Station village	235	213	141	66.2	72	2.32	1.82	22	6	4.1	1.4	8.9
Marion town	239	184	152	82.6	32	2.38	2.25	55	47	2.1	2.6	-
Mauston city	1 729	1 585	984	62.1	601	2.37	2.13	144	8	5.3	2.6	9.4
Necedah village	414	359	229	63.8	130	2.59	2.15	55	23	5.3	4.2	7.1
Necedah town	1 190	776	668	86.1	108	2.77	2.57	414	363	2.3	2.3	1.8
New Lisbon city	690	617	426	69.0	191	2.42	2.12	73	10	7.6	2.7	17.0
Orange town	261	221	186	84.2	35	2.50	2.40	40	30	0.9	1.1	-
Plymouth town	306	244	212	86.9	32	2.66	2.38	62	54	0.8	0.9	-
Seven Mile Creek town	168	136	114	83.8	22	2.68	2.91	32	23	2.9	0.9	12.0
Summit town	262	236	206	87.3	30	2.71	2.17	26	11	2.5	1.0	11.8
Union Center village	99	94	69	73.4	25	2.33	1.84	5	-	-	-	-
Wonewoc village	392	369	244	66.1	125	2.23	2.22	23	1	2.9	1.2	6.0
Wonewoc town	318	288	242	84.0	46	2.74	2.59	30	17	2.0	1.2	6.1
Kenosha County	59 989	56 057	38 716	69.1	17 341	2.74	2.29	3 932	1 651	2.4	1.2	5.1
Brighton town	524	504	444	88.1	60	2.93	2.50	20	8	0.6	0.7	-
Bristol town	1 818	1 715	1 435	83.7	280	2.70	2.35	103	55	1.4	0.7	4.8
Lake Shangrila CDP (part)	131	103	92	89.3	11	2.58	2.45	28	25	1.0	1.1	-
Genoa City village (part)	-	-	-	(X)	-	-	-	-	-	(X)	(X)	(X)
Kenosha city	36 004	34 411	21 388	62.2	13 023	2.69	2.29	1 593	93	2.7	1.3	4.9
Paddock Lake village	1 185	1 056	891	84.4	165	2.90	2.56	129	95	1.9	1.5	4.1
Paris town	554	535	432	80.7	103	2.80	2.55	19	6	1.1	0.9	1.9
Pleasant Prairie village	6 050	5 819	4 805	82.6	1 014	2.83	2.28	231	69	1.7	0.6	6.5
Randall town	1 278	1 031	923	89.5	108	2.85	2.75	247	207	1.3	1.0	4.4
Powers Lake CDP (part)	543	344	312	90.7	32	2.72	2.56	199	186	2.0	1.6	5.9
Salem town	3 939	3 529	2 920	82.7	609	2.87	2.39	410	255	2.4	1.7	5.6
Camp Lake CDP	1 310	1 149	982	85.5	167	2.88	2.58	161	108	2.3	1.8	5.1
Lake Shangrila CDP (part)	232	196	173	88.3	23	2.65	2.43	36	31	2.5	2.3	4.2
Silver Lake village	964	876	678	77.4	198	2.75	2.37	88	65	1.2	0.6	3.4
Somers town	3 552	3 399	2 360	69.4	1 039	2.65	1.99	153	27	2.4	0.9	5.7
Twin Lakes village	2 742	1 973	1 415	71.7	558	2.68	2.35	769	643	4.5	2.6	8.8
Wheatland town	1 379	1 209	1 025	84.8	184	2.76	2.49	170	128	1.5	1.0	4.2
Powers Lake CDP (part)	58	31	19	61.3	12	2.37	2.42	27	25	6.1	-	14.3
Kewaunee County	8 221	7 623	6 237	81.8	1 386	2.73	2.10	598	270	2.2	1.4	5.9
Ahnapee town	426	371	327	88.1	44	2.64	2.59	55	41	0.3	0.3	-
Algoma city	1 632	1 493	1 086	72.7	407	2.32	1.86	139	44	3.6	2.0	7.7
Carlton town	383	363	328	90.4	35	2.78	2.49	20	10	0.8	0.6	2.8
Casco village	236	227	164	72.2	63	2.70	2.05	9	-	2.6	1.8	4.5
Casco town	404	385	349	90.6	36	3.03	2.58	19	10	1.0	0.6	5.3
Franklin town	359	338	303	89.6	35	3.00	2.49	21	8	0.6	0.3	2.8
Kewaunee city	1 237	1 149	881	76.7	268	2.51	1.78	88	13	4.2	3.0	7.9
Lincoln town	346	334	293	87.7	41	2.94	2.34	12	4	0.3	0.3	-
Luxemburg village	754	719	528	73.4	191	2.81	2.15	35	3	3.4	1.5	8.2
Luxemburg town	459	445	388	87.2	57	3.24	2.54	14	-	1.3	1.5	-
Montpelier town	492	482	418	86.7	64	2.93	2.28	10	4	0.6	0.2	3.0
Pierce town	407	329	301	91.5	28	2.66	3.39	78	65	1.2	1.3	-
Red River town	601	528	453	85.8	75	2.84	2.47	73	58	1.7	1.3	3.8
West Kewaunee town	485	460	418	90.9	42	2.85	2.29	25	10	0.9	0.7	2.3
La Crosse County	43 479	41 599	27 067	65.1	14 532	2.63	2.10	1 880	272	2.4	1.0	4.9
Bangor village	546	524	397	75.8	127	2.84	2.05	22	1	2.1	0.8	5.9
Bangor town	227	216	162	75.0	54	2.82	2.33	11	3	0.9	0.6	1.8
Barre town	354	347	290	83.6	57	2.93	2.88	7	-	1.7	1.7	1.7
Burns town	367	349	307	88.0	42	2.88	2.29	18	9	-	-	-
Campbell town	1 823	1 754	1 353	77.1	401	2.65	2.06	69	28	1.3	0.4	4.1
French Island CDP	1 823	1 754	1 353	77.1	401	2.65	2.06	69	28	1.3	0.4	4.1
Farmington town	706	664	570	85.8	94	2.66	2.28	42	14	1.9	1.4	5.1
Greenfield town	570	549	493	89.8	56	2.82	2.68	21	5	1.4	0.8	6.7
Hamilton town	732	697	612	87.8	85	3.07	2.61	35	12	0.9	0.3	4.5
Holland town	1 054	1 014	952	93.9	62	3.02	2.66	40	7	1.7	1.4	6.1
Brice Prairie CDP (part)	-	-	-	(X)	-	-	-	-	-	(X)	(X)	(X)
Holmen village	2 377	2 258	1 788	79.2	470	2.86	2.30	119	6	3.9	2.1	10.0
La Crosse city	22 233	21 110	10 746	50.9	10 364	2.39	2.06	1 123	114	3.1	1.0	5.1
Medary town	553	530	473	89.2	57	2.83	2.16	23	3	1.5	0.6	8.1
Onalaska city	6 070	5 893	4 015	68.1	1 878	2.69	2.09	177	24	1.8	0.9	3.7
Onalaska town	1 834	1 777	1 627	91.6	150	2.97	2.53	57	28	0.7	0.4	4.5
Brice Prairie CDP (part)	691	654	590	90.2	64	2.80	2.41	37	24	0.3	0.2	1.5
Rockland village (part)	215	212	166	78.3	46	2.92	2.46	3	-	0.5	-	2.1
Shelby town	1 817	1 771	1 646	92.9	125	2.70	1.88	46	8	1.1	0.8	4.6
Washington town	236	228	189	82.9	39	2.91	2.46	8	2	0.9	0.5	2.5
West Salem village	1 765	1 706	1 281	75.1	425	2.72	2.28	59	8	1.7	1.2	3.0
Lafayette County	6 674	6 211	4 813	77.5	1 398	2.64	2.33	463	110	3.5	1.5	9.7
Argyle village	365	343	257	74.9	86	2.51	2.05	22	1	4.2	1.5	11.3
Argyle town	210	178	151	84.8	27	2.71	2.59	32	24	1.1	1.3	-
Belmont village	401	377	279	74.0	98	2.44	1.93	24	1	3.1	1.4	7.5
Belmont town	283	249	192	77.1	57	2.68	2.77	34	5	8.5	1.5	26.0
Benton village	417	393	317	80.7	76	2.59	2.04	24	4	4.1	3.4	7.3
Benton town	166	159	140	88.1	19	2.95	2.95	7	-	1.9	0.7	9.5
Blanchard town	103	96	82	85.4	14	2.68	2.93	7	6	-	-	-
Blanchardville village (part)	303	281	208	74.0	73	2.61	1.60	22	1	5.7	1.9	15.1
Cuba City city (part)	76	75	71	94.7	4	2.85	2.25	1	-	-	-	-
Darlington city	1 052	985	719	73.0	266	2.48	1.99	67	5	5.0	2.6	11.0
Darlington town	276	266	203	76.3	63	2.93	2.38	10	3	1.1	-	4.5
Elk Grove town	158	145	108	74.5	37	3.20	3.16	13	2	2.7	1.8	5.1
Fayette town	155	138	118	85.5	20	2.69	2.45	17	13	1.4	0.8	4.8
Gratiot village	103	97	76	78.4	21	2.70	2.24	6	1	3.0	1.3	8.7
Gratiot town	258	237	187	78.9	50	2.67	3.00	21	8	1.7	0.5	5.7
Hazel Green village (part)	5	5	5	100.0	-	2.40	-	-	-	-	-	(X)
Kendall town	118	110	80	72.7	30	2.76	3.30	8	3	1.8	2.4	-
Lamont town	102	94	83	88.3	11	2.81	3.09	8	3	2.1	-	15.4
Monticello town	52	51	39	76.5	12	2.82	3.17	1	1	-	-	-

Table 11. **Housing Occupancy and Tenure: 2000**—Con.

[For information on confidentiality protection, nonsampling error, and definitions, see text]

State County County Subdivision Place	Total housing units	Occupied housing units: Total	Occupied housing units: Owner occupied: Number	Occupied housing units: Owner occupied: Percent of occupied housing units	Occupied housing units: Renter occupied	Occupied housing units: Average household size: Owner-occupied units	Occupied housing units: Average household size: Renter-occupied units	Vacant housing units: Total	Vacant housing units: For seasonal, recreational, or occasional use	Vacant housing units: Vacancy rate: Available housing	Vacant housing units: Vacancy rate: Home-owner	Vacant housing units: Vacancy rate: Rental
Lafayette County—Con.												
New Diggings town	194	176	140	79.5	36	2.78	2.33	18	2	3.8	2.8	7.7
Seymour town	122	118	84	71.2	34	3.12	2.97	4	1	-	-	-
Shullsburg city	576	527	418	79.3	109	2.44	1.89	49	8	5.4	1.9	16.8
Shullsburg town	143	136	98	72.1	38	2.68	2.66	7	1	2.9	1.0	7.3
South Wayne village	218	203	150	73.9	53	2.42	2.28	15	-	5.1	-	17.2
Wayne town	178	176	135	76.7	41	2.82	2.80	2	-	0.6	-	2.4
White Oak Springs town	39	35	22	62.9	13	2.41	3.38	4	-	-	-	-
Willow Springs town	237	230	185	80.4	45	2.73	2.82	7	2	0.4	0.5	-
Wiota town	364	331	266	80.4	65	2.69	2.71	33	15	2.6	1.5	7.1
Langlade County	11 187	8 452	6 673	79.0	1 779	2.51	2.08	2 735	2 158	3.1	1.6	8.1
Ackley town	226	202	181	89.6	21	2.53	2.48	24	16	1.5	0.5	8.7
Ainsworth town	549	255	231	90.6	24	2.20	2.63	294	273	3.0	2.5	7.7
Antigo city	3 938	3 630	2 418	66.6	1 212	2.45	1.97	308	20	4.3	1.8	8.9
Antigo town	580	550	493	89.6	57	2.70	2.72	30	5	1.8	1.4	5.0
Elcho town	1 370	613	517	84.3	96	2.20	1.90	757	709	3.0	1.9	8.6
Evergreen town	218	181	160	88.4	21	2.72	1.57	37	29	1.6	1.8	-
Langlade town	375	208	186	89.4	22	2.32	1.86	167	144	4.1	3.6	8.3
Neva town	385	360	327	90.8	33	2.76	2.73	25	12	0.6	0.3	2.9
Norwood town	374	332	301	90.7	31	2.81	2.32	42	31	2.4	1.0	13.9
Parrish town	92	41	38	92.7	3	2.63	2.67	51	50	-	-	-
Peck town	163	136	128	94.1	8	2.66	1.75	27	22	0.7	0.8	-
Polar town	383	354	312	88.1	42	2.84	2.60	29	19	1.1	0.6	4.5
Price town	101	92	80	87.0	12	2.54	3.33	9	4	3.2	2.4	7.7
Rolling town	539	512	447	87.3	65	2.88	2.51	27	6	1.0	1.1	-
Summit town	142	66	58	87.9	8	2.53	2.63	76	70	-	-	-
Upham town	661	319	287	90.0	32	2.17	2.09	342	302	3.0	3.0	3.0
Vilas town	161	97	92	94.8	5	2.61	1.80	64	59	1.0	1.1	-
White Lake village	184	136	96	70.6	40	2.47	2.30	48	30	6.2	1.0	16.7
Wolf River town	746	368	321	87.2	47	2.34	2.13	378	357	2.6	2.1	6.0
Lincoln County	14 681	11 721	9 162	78.2	2 559	2.59	1.99	2 960	1 949	2.6	1.6	6.3
Birch town	250	179	168	93.9	11	2.63	3.00	71	57	1.6	1.2	8.3
Bradley town	1 840	1 094	980	89.6	114	2.37	2.14	746	519	2.9	2.3	8.1
Corning town	392	299	272	91.0	27	2.78	2.59	93	81	2.6	1.4	12.9
Harding town	224	129	123	95.3	6	2.59	2.67	95	92	0.8	0.8	-
Harrison town	679	314	284	90.4	30	2.59	1.90	365	290	0.9	1.0	-
King town	623	362	330	91.2	32	2.38	1.81	261	65	3.2	2.7	8.6
Merrill city	4 397	4 183	2 732	65.3	1 451	2.57	1.90	214	19	2.8	1.3	5.6
Merrill town	1 210	1 125	1 035	92.0	90	2.70	2.03	85	48	1.6	0.8	10.0
Pine River town	724	673	601	89.3	72	2.83	2.47	51	26	1.6	1.2	5.3
Rock Falls town	415	231	214	92.6	17	2.59	2.59	184	158	2.1	1.8	5.6
Russell town	330	271	231	85.2	40	2.63	2.15	59	40	3.2	1.7	11.1
Schley town	395	356	323	90.7	33	2.59	2.15	39	28	0.8	0.6	2.9
Scott town	488	458	417	91.0	41	2.85	2.44	30	9	2.8	0.7	19.6
Skanawan town	216	141	131	92.9	10	2.53	2.20	75	67	-	-	-
Somo town	85	57	52	91.2	5	2.19	1.40	28	28	-	-	-
Tomahawk city	1 696	1 527	977	64.0	550	2.56	2.02	169	42	4.3	3.5	5.8
Tomahawk town	383	192	170	88.5	22	2.29	2.27	191	184	1.0	1.2	-
Wilson town	334	130	122	93.8	8	2.34	1.75	204	196	5.1	2.4	33.3
Manitowoc County	34 651	32 721	24 856	76.0	7 865	2.65	1.98	1 930	518	2.7	1.1	7.4
Cato town	571	548	490	89.4	58	3.01	2.45	23	10	1.4	1.0	4.9
Centerville town	262	239	214	89.5	25	3.04	2.48	23	18	0.8	0.9	-
Cleveland village	578	536	450	84.0	86	2.67	1.87	42	17	3.2	2.0	9.5
Cooperstown town	489	474	435	91.8	39	2.99	2.64	15	3	1.3	1.4	-
Eaton town	288	270	248	91.9	22	2.86	2.36	18	8	0.7	-	8.3
Francis Creek village	280	266	205	77.1	61	2.76	1.90	14	-	3.6	1.4	10.3
Franklin town	491	469	434	92.5	35	2.78	2.43	22	6	2.1	1.6	7.9
Gibson town	495	471	423	89.8	48	2.91	2.56	24	12	0.8	0.9	-
Kellnersville village	168	157	115	73.2	42	2.63	1.69	11	-	4.3	1.7	10.6
Kiel city (part)	1 349	1 287	926	72.0	361	2.64	1.89	62	6	2.4	1.0	6.0
Kossuth town	795	752	683	90.8	69	2.76	2.16	43	21	0.7	0.3	4.2
Liberty town	498	456	420	92.1	36	2.86	2.39	42	39	0.2	-	2.7
Manitowoc city	15 007	14 235	9 626	67.6	4 609	2.51	1.93	772	58	3.3	1.1	7.7
Manitowoc town	442	420	358	85.2	62	2.68	1.81	22	6	2.3	0.6	11.4
Manitowoc Rapids town	822	809	763	94.3	46	2.83	1.89	13	2	0.5	0.5	-
Maple Grove town	308	287	261	90.9	26	3.03	2.35	21	11	1.4	0.8	7.1
Maribel village	100	99	75	75.8	24	2.79	2.29	1	-	1.0	1.3	-
Meeme town	558	531	490	92.3	41	2.91	2.71	27	18	0.7	0.6	2.4
Mishicot village	614	582	437	75.1	145	2.71	1.64	32	6	3.5	2.2	7.1
Mishicot town	489	474	434	91.6	40	2.99	2.75	15	4	1.3	1.4	-
Newton town	850	795	719	90.4	76	2.79	2.70	55	30	1.5	1.2	3.8
Reedsville village	502	471	342	72.6	129	2.76	1.82	31	-	5.2	2.6	11.6
Rockland town	336	308	279	90.6	29	2.95	2.52	28	17	1.0	0.7	3.3
St. Nazianz village	302	296	233	78.7	63	2.61	2.10	6	2	1.0	0.4	3.1
Schleswig town	871	697	628	90.1	69	2.78	2.25	174	156	0.6	0.6	-
Two Creeks town	202	184	157	85.3	27	3.00	2.96	18	10	3.7	-	20.6
Two Rivers city	5 547	5 221	3 810	73.0	1 411	2.55	1.99	326	44	3.3	1.6	7.8
Two Rivers town	766	734	683	93.1	51	2.60	2.20	32	14	1.1	0.4	8.9
Valders village	387	375	283	75.5	92	2.68	2.02	12	-	3.1	1.4	8.0
Whitelaw village	284	278	235	84.5	43	2.76	1.86	6	-	2.1	0.8	8.5
Marathon County	50 360	47 702	36 091	75.7	11 611	2.75	2.14	2 658	554	2.9	1.3	7.5
Abbotsford city (part)	217	208	178	85.6	30	2.38	2.07	9	1	2.3	1.1	9.1
Athens village	469	443	326	73.6	117	2.63	2.02	26	1	4.1	1.2	11.4
Bergen town	244	228	215	94.3	13	2.72	2.38	16	12	-	-	-
Berlin town	330	313	277	88.5	36	2.89	2.39	17	2	2.5	2.1	5.3
Bern town	180	170	161	94.7	9	3.29	3.56	10	6	1.7	1.8	-
Bevent town	484	405	352	86.9	53	2.86	2.28	79	58	3.3	2.5	8.6
Birnamwood village (part)	3	3	3	100.0	-	3.33	-	-	-	-	-	(X)
Brighton town	205	197	163	82.7	34	3.12	3.00	8	2	1.0	1.2	-
Brokaw village	49	47	22	46.8	25	2.14	2.40	2	-	4.1	-	7.4
Cassel town	286	271	253	93.4	18	3.16	2.17	15	2	1.1	0.8	5.3
Cleveland town	422	396	358	90.4	38	3.01	2.21	26	21	1.0	0.8	2.6

Table 11. **Housing Occupancy and Tenure: 2000**—Con.

[For information on confidentiality protection, nonsampling error, and definitions, see text]

State County County Subdivision Place	Total housing units	Occupied housing units: Total	Occupied housing units: Owner occupied: Number	Occupied housing units: Owner occupied: Percent of occupied housing units	Occupied housing units: Renter occupied	Occupied housing units: Average household size: Owner-occupied units	Occupied housing units: Average household size: Renter-occupied units	Vacant housing units: Total	Vacant housing units: For seasonal, recreational, or occasional use	Vacant housing units: Vacancy rate: Available housing	Vacant housing units: Vacancy rate: Home-owner	Vacant housing units: Vacancy rate: Rental
Marathon County—Con.												
Colby city (part)	202	199	148	74.4	51	2.41	2.04	3	-	1.0	1.3	-
Day town	367	357	311	87.1	46	2.89	2.70	10	4	0.8	0.3	4.2
Dorchester village (part)	1	1	1	100.0	-	4.00	-	-	-	-	-	(X)
Easton town	400	383	359	93.7	24	2.77	2.88	17	7	1.3	1.4	-
Eau Pleine town	278	275	246	89.5	29	2.72	2.79	3	1	0.4	-	3.3
Edgar village	568	542	413	76.2	129	2.82	1.71	26	2	4.2	1.0	13.4
Elderon village	81	77	61	79.2	16	2.52	2.19	4	-	1.3	-	5.9
Elderon town	260	224	199	88.8	25	2.56	2.32	36	28	1.3	1.5	-
Emmet town	288	269	236	87.7	33	3.13	3.15	19	11	1.1	0.8	2.9
Fenwood village	63	61	56	91.8	5	2.91	2.20	2	-	-	-	-
Frankfort town	222	213	194	91.1	19	3.10	2.63	9	1	1.4	1.5	-
Franzen town	212	193	168	87.0	25	2.72	1.92	19	15	1.0	1.2	-
Green Valley town	249	192	175	91.1	17	2.73	2.12	57	52	1.0	1.1	-
Guenther town	130	114	104	91.2	10	2.72	1.90	16	8	2.6	-	23.1
Halsey town	208	192	175	91.1	17	3.31	3.88	16	5	1.5	1.7	-
Hamburg town	303	285	261	91.6	24	3.22	2.88	18	2	3.1	3.0	4.0
Harrison town	155	143	122	85.3	21	2.93	2.86	12	4	2.1	2.4	-
Hatley village	193	185	133	71.9	52	2.74	2.15	8	-	0.5	-	1.9
Hewitt town	208	195	182	93.3	13	2.82	2.38	13	12	0.5	0.5	-
Holton town	312	297	260	87.5	37	3.11	2.65	15	1	2.0	0.8	9.8
Hull town	260	256	233	91.0	23	3.03	2.96	4	-	-	-	-
Johnson town	313	299	263	88.0	36	3.40	2.78	14	1	1.0	0.8	2.7
Knowlton town	757	657	588	89.5	69	2.58	2.46	100	74	2.5	2.0	6.8
Kronenwetter town	1 953	1 884	1 696	90.0	188	2.89	2.28	69	11	1.8	1.2	6.9
Evergreen CDP	1 267	1 228	1 093	89.0	135	2.99	2.27	39	2	2.1	1.3	8.2
McMillan town	631	611	570	93.3	41	2.99	2.12	20	2	1.6	1.4	4.7
Maine town	877	842	754	89.5	88	2.88	2.65	35	4	2.4	1.0	12.9
Marathon town	374	365	338	92.6	27	3.02	2.33	9	4	0.8	0.6	3.6
Marathon City village	659	632	498	78.8	134	2.78	1.82	27	2	1.9	0.6	6.3
Marshfield city (part)	190	181	111	61.3	70	2.74	1.61	9	-	3.7	-	9.1
Mosinee city	1 711	1 635	1 125	68.8	510	2.68	1.99	76	7	3.7	1.1	8.9
Mosinee town	784	760	679	89.3	81	2.87	2.47	24	5	0.7	0.3	3.6
Norrie town	385	342	307	89.8	35	2.86	2.46	43	32	2.0	0.6	12.5
Plover town	250	229	204	89.1	25	2.88	3.96	21	10	2.6	1.4	10.7
Reid town	475	434	400	92.2	34	2.75	2.74	41	33	0.2	-	2.9
Rib Falls town	309	302	276	91.4	26	3.03	2.77	7	1	0.7	0.7	-
Rib Mountain town	2 769	2 697	2 374	88.0	323	2.84	2.30	72	5	1.9	1.6	3.9
Rib Mountain CDP (part)	2 258	2 192	1 916	87.4	276	2.78	2.24	66	5	2.2	1.8	4.5
Rietbrock town	300	289	258	89.3	31	3.18	3.42	11	-	2.0	0.4	13.9
Ringle town	487	473	439	92.8	34	3.01	2.53	14	4	0.8	0.7	2.9
Rothschild village	1 988	1 922	1 559	81.1	363	2.68	2.06	66	4	2.3	0.7	8.8
Schofield city	1 022	965	591	61.2	374	2.44	1.80	57	10	3.9	1.2	7.9
Spencer village	852	800	601	75.1	199	2.57	1.94	52	2	4.5	2.3	10.8
Spencer town	496	475	431	90.7	44	2.83	2.77	21	-	1.2	0.9	4.3
Stettin town	828	805	737	91.6	68	2.73	2.68	23	-	1.7	1.5	4.2
Rib Mountain CDP (part)	20	19	11	57.9	8	2.09	3.75	1	-	5.0	8.3	-
Stratford village	648	603	457	75.8	146	2.70	1.88	45	6	4.0	1.1	12.0
Texas town	625	608	569	93.6	39	2.82	2.56	17	5	0.5	0.5	-
Unity village (part)	89	85	72	84.7	13	2.56	1.62	4	-	3.4	-	18.8
Wausau city	16 668	15 678	9 676	61.7	6 002	2.54	2.10	990	60	4.1	1.6	7.7
Wausau town	825	796	725	91.1	71	2.81	2.31	29	6	1.1	0.5	6.6
Weston village	4 806	4 572	3 056	66.8	1 516	2.86	2.10	234	8	3.5	1.6	6.9
Weston town	180	179	168	93.9	11	2.92	2.18	1	-	0.6	-	8.3
Wien town	260	248	224	90.3	24	2.86	2.96	12	-	0.8	0.4	4.0
Marinette County	26 260	17 585	13 951	79.3	3 634	2.49	1.97	8 675	7 586	3.2	1.9	7.7
Amberg town	942	395	343	86.8	52	2.14	2.31	547	527	3.2	2.3	8.8
Athelstane town	995	270	245	90.7	25	2.23	2.16	725	710	2.5	2.8	-
Beaver town	542	444	354	79.7	90	2.60	2.24	98	66	0.9	0.3	3.2
Beecher town	971	334	282	84.4	52	2.34	2.37	637	599	7.0	7.2	5.5
Coleman village	352	316	220	69.6	96	2.46	1.81	36	8	6.8	0.9	17.9
Crivitz village	457	406	242	59.6	164	2.38	2.00	51	15	6.5	2.4	11.8
Dunbar town	793	274	211	77.0	63	2.40	2.98	519	509	0.7	-	3.1
Goodman town	680	360	298	82.8	62	2.34	1.97	320	285	5.3	2.3	17.3
Grover town	676	633	546	86.3	87	2.74	2.64	43	27	1.2	0.7	4.4
Lake town	524	418	385	92.1	33	2.58	2.09	106	90	1.9	1.5	5.7
Marinette city	5 553	5 095	3 485	68.4	1 610	2.42	1.83	458	45	3.9	2.5	6.8
Middle Inlet town	643	366	336	91.8	30	2.27	2.23	277	267	1.1	0.9	3.2
Niagara city	812	760	592	77.9	168	2.53	1.90	52	4	4.6	1.3	14.7
Niagara town	453	348	321	92.2	27	2.70	2.11	105	95	0.9	0.9	-
Pembine town	871	429	354	82.5	75	2.45	2.23	442	405	4.9	3.0	12.8
Peshtigo city	1 416	1 315	897	68.2	418	2.59	1.95	101	20	3.8	1.5	8.3
Peshtigo town	1 567	1 416	1 336	94.4	80	2.66	1.79	151	110	0.6	0.5	2.4
Porterfield town	848	770	704	91.4	66	2.65	1.86	78	49	1.3	1.0	4.3
Pound village	174	149	96	64.4	53	2.61	1.96	25	7	9.7	3.0	19.7
Pound town	537	499	441	88.4	58	2.74	2.71	38	14	1.8	1.8	1.7
Silver Cliff town	963	216	206	95.4	10	2.47	2.00	747	737	1.8	1.9	-
Stephenson town	3 777	1 369	1 224	89.4	145	2.25	2.08	2 408	2 335	2.5	2.3	4.0
Wagner town	384	283	263	92.9	20	2.59	2.00	101	97	0.7	0.8	-
Wausaukee village	294	251	142	56.6	109	2.52	1.95	43	19	6.3	6.6	6.0
Wausaukee town	1 036	469	428	91.3	41	2.58	2.22	567	546	2.7	2.5	4.7
Marquette County	8 664	5 986	4 925	82.3	1 061	2.44	2.25	2 678	2 268	2.9	2.1	6.2
Buffalo town	461	412	370	89.8	42	2.65	2.48	49	37	0.5	0.3	2.3
Crystal Lake town	442	231	210	90.9	21	2.25	1.95	211	192	2.9	3.2	-
Douglas town	382	301	250	83.1	51	2.50	2.78	81	60	3.8	3.8	3.8
Endeavor village	170	153	120	78.4	33	3.10	2.06	17	5	3.2	3.2	2.9
Harris town	359	294	255	86.7	39	2.52	2.21	65	58	0.7	0.4	2.5
Mecan town	735	321	278	86.6	43	2.32	1.88	414	381	5.3	5.1	6.5
Montello city	677	591	413	69.9	178	2.40	1.89	86	41	4.1	2.8	6.8
Montello town	699	443	373	84.2	70	2.27	2.51	256	226	2.9	3.4	-
Moundville town	245	209	181	86.6	28	2.73	2.46	36	24	1.9	2.2	-
Neshkoro village	219	185	147	79.5	38	2.47	1.74	34	18	4.1	2.0	11.6
Neshkoro town	486	258	242	93.8	16	2.29	2.63	228	213	2.3	2.4	-
Newton town	342	215	187	87.0	28	2.58	2.43	127	115	2.3	0.5	12.5

Table 11. **Housing Occupancy and Tenure: 2000**—Con.

[For information on confidentiality protection, nonsampling error, and definitions, see text]

State County County Subdivision Place	Total housing units	Occupied housing units						Vacant housing units				
		Total	Owner occupied		Renter occupied	Average household size		Total	For seasonal, recreational, or occasional use	Vacancy rate		
			Number	Percent of occupied housing units		Owner-occupied units	Renter-occupied units			Available housing	Home-owner	Rental
Marquette County—Con.												
Oxford village	259	223	159	71.3	64	2.53	2.08	36	14	5.5	0.6	15.8
Oxford town	470	337	295	87.5	42	2.49	2.93	133	109	1.5	0.3	8.7
Packwaukee town	932	563	487	86.5	76	2.29	2.22	369	320	2.6	2.8	1.3
Shields town	277	194	165	85.1	29	2.35	2.34	83	74	2.5	1.2	9.4
Springfield town	542	273	238	87.2	35	2.33	2.11	269	254	2.2	2.1	2.8
Westfield village	553	504	314	62.3	190	2.43	2.31	49	11	4.4	1.3	9.1
Westfield town	414	279	241	86.4	38	2.42	2.68	135	116	1.4	1.6	-
Menominee County	2 098	1 345	992	73.8	353	3.13	3.99	753	686	2.2	1.0	5.4
Menominee town	2 098	1 345	992	73.8	353	3.13	3.99	753	686	2.2	1.0	5.4
Keshena CDP	376	353	141	39.9	212	3.26	4.24	23	1	3.8	2.1	4.9
Legend Lake CDP	1 232	538	506	94.1	32	2.83	3.22	694	677	1.3	1.4	-
Middle Village CDP (part)	13	13	13	100.0	-	3.38	-	-	-	-	-	(X)
Neopit CDP	241	226	156	69.0	70	3.67	3.59	15	-	2.2	-	6.7
Zoar CDP	34	29	15	51.7	14	4.67	3.86	5	1	-	-	-
Milwaukee County	400 093	377 729	198 752	52.6	178 977	2.59	2.24	22 364	889	3.3	1.1	5.6
Bayside village (part)	1 795	1 732	1 476	85.2	256	2.61	1.55	63	16	2.1	0.7	9.9
Brown Deer village	5 335	5 134	3 656	71.2	1 478	2.48	1.75	201	16	2.6	0.5	7.5
Cudahy city	8 273	7 888	4 696	59.5	3 192	2.50	2.05	385	21	2.5	0.9	4.7
Fox Point village	2 910	2 825	2 411	85.3	414	2.53	1.56	85	37	1.3	0.8	3.9
Franklin city	10 936	10 602	8 313	78.4	2 289	2.75	1.97	334	25	2.0	0.8	6.0
Glendale city	5 974	5 772	4 220	73.1	1 552	2.38	1.72	202	36	2.1	1.4	4.1
Greendale village	6 165	6 011	4 191	69.7	1 820	2.56	1.95	154	19	1.4	0.5	3.6
Greenfield city	16 203	15 697	9 341	59.5	6 356	2.49	1.78	506	41	1.9	0.9	3.4
Hales Corners village	3 377	3 260	2 012	61.7	1 248	2.69	1.79	117	12	2.7	0.6	5.9
Milwaukee city (part)	249 225	232 188	105 235	45.3	126 953	2.60	2.42	17 037	486	3.9	1.3	6.0
Oak Creek city	11 897	11 239	6 847	60.9	4 392	2.89	1.95	658	17	4.3	1.2	8.7
River Hills village	617	590	556	94.2	34	2.80	2.24	27	11	1.8	1.8	2.9
St. Francis city	4 193	4 050	2 111	52.1	1 939	2.55	1.62	143	11	2.2	1.0	3.4
Shorewood village	6 696	6 539	3 110	47.6	3 429	2.51	1.69	157	19	1.2	0.4	2.0
South Milwaukee city	9 122	8 694	5 380	61.9	3 314	2.65	1.99	428	15	3.3	0.9	7.0
Wauwatosa city	20 917	20 388	13 819	67.8	6 569	2.55	1.68	529	50	1.5	0.5	3.5
West Allis city	28 708	27 604	16 031	58.1	11 573	2.47	1.80	1 104	40	2.5	1.1	4.5
West Milwaukee village	2 197	2 059	730	35.5	1 329	2.52	1.76	138	5	3.9	1.4	5.3
Whitefish Bay village	5 553	5 457	4 617	84.6	840	2.71	1.93	96	12	0.9	0.4	3.8
Monroe County	16 672	15 399	11 354	73.7	4 045	2.71	2.29	1 273	450	2.9	1.4	6.6
Adrian town	248	231	204	88.3	27	3.03	2.33	17	10	0.9	0.5	3.6
Angelo town	517	465	380	81.7	85	2.65	3.05	52	18	3.9	1.0	15.0
Byron town	556	501	400	79.8	101	2.77	2.84	55	14	3.3	1.5	9.8
Cashton village	463	415	327	78.8	88	2.45	2.25	48	6	7.4	2.1	22.8
Clifton town	233	191	167	87.4	24	3.69	3.17	42	26	2.6	1.8	7.7
Glendale town	250	216	178	82.4	38	2.67	2.71	34	11	4.4	4.3	5.0
Grant town	211	173	161	93.1	12	2.81	1.50	38	28	1.1	1.2	-
Greenfield town	269	236	201	85.2	35	2.69	2.40	33	31	-	-	-
Jefferson town	236	227	189	83.3	38	3.60	3.13	9	3	0.4	0.5	-
Kendall village	213	200	144	72.0	56	2.38	2.21	13	3	2.4	0.7	6.7
Lafayette town	126	106	83	78.3	23	2.70	1.91	20	14	4.5	1.2	14.8
La Grange town	666	641	584	91.1	57	2.76	2.65	25	9	0.8	0.7	1.7
Leon town	320	301	265	88.0	36	2.87	2.72	19	4	1.0	0.7	2.7
Lincoln town	365	318	263	82.7	55	2.66	2.33	47	34	1.9	1.1	5.2
Little Falls town	580	506	453	89.5	53	2.60	2.77	74	56	1.7	1.1	7.0
Melvina village	41	38	29	76.3	9	2.28	3.00	3	1	2.6	-	10.0
New Lyme town	80	57	46	80.7	11	2.46	2.55	23	20	1.7	2.1	-
Norwalk village	235	219	141	64.4	78	2.64	3.60	16	1	3.1	2.1	4.9
Oakdale village	127	112	81	72.3	31	2.78	2.32	15	1	4.3	3.6	6.1
Oakdale town	255	233	197	84.5	36	2.97	2.61	22	13	0.9	1.0	-
Portland town	273	249	212	85.1	37	2.73	2.89	24	10	1.6	1.9	-
Ridgeville town	183	159	134	84.3	25	3.16	2.72	24	12	1.9	0.7	7.4
Rockland village (part)	1	1	1	100.0	-	3.00	-	-	-	-	-	(X)
Scott town	61	41	31	75.6	10	2.77	3.10	20	18	2.4	3.1	-
Sheldon town	214	190	148	77.9	42	3.66	3.33	24	16	-	-	-
Sparta city	3 733	3 583	2 247	62.7	1 336	2.52	2.06	150	10	2.6	1.6	4.3
Sparta town	967	925	828	89.5	97	2.82	2.79	42	12	1.4	1.3	2.0
Tomah city	3 706	3 451	2 100	60.9	1 351	2.45	2.11	255	23	4.7	2.1	8.4
Tomah town	445	428	372	86.9	56	2.80	2.70	17	4	0.7	0.5	1.8
Warrens village	128	113	83	73.5	30	2.76	1.90	15	7	3.4	-	11.8
Wellington town	221	185	156	84.3	29	3.01	2.55	36	18	1.1	0.6	3.3
Wells town	191	180	157	87.2	23	2.96	2.78	11	5	2.2	1.9	4.2
Wilton village	233	214	141	65.9	73	2.50	2.27	19	3	4.5	0.7	11.0
Wilton town	265	238	199	83.6	39	3.92	3.72	27	8	1.7	1.0	4.9
Wyeville village	60	56	52	92.9	4	2.58	3.00	4	1	3.4	1.9	20.0
Oconto County	19 812	13 979	11 598	83.0	2 381	2.59	2.21	5 833	4 837	2.3	1.6	5.5
Abrams town	700	652	600	92.0	52	2.71	2.38	48	28	0.5	0.3	1.9
Bagley town	229	136	118	86.8	18	2.43	2.56	93	90	1.4	1.7	-
Brazeau town	1 347	602	520	86.4	82	2.29	2.62	745	714	2.6	2.6	2.4
Breed town	322	268	250	93.3	18	2.47	2.17	54	42	2.5	2.3	5.3
Chase town	696	683	637	93.3	46	3.09	2.41	13	4	0.7	0.6	2.1
Doty town	438	120	115	95.8	5	2.09	1.80	318	245	2.4	2.5	-
Gillett city	546	515	351	68.2	164	2.52	2.09	31	4	3.0	2.8	3.5
Gillett town	442	404	358	88.6	46	2.73	2.37	38	20	1.7	1.6	2.1
How town	229	207	172	83.1	35	2.72	2.74	22	18	0.5	0.6	-
Lakewood town	1 183	399	346	86.7	53	2.22	2.04	784	630	5.2	4.7	8.6
Lena village	221	216	146	67.6	70	2.45	2.17	5	-	0.9	0.7	1.4
Lena town	303	289	233	80.6	56	2.65	2.57	14	4	1.0	-	5.1
Little River town	457	407	344	84.5	63	2.68	2.25	50	34	1.0	0.6	3.1
Little Suamico town	1 403	1 358	1 279	94.2	79	2.89	2.35	45	22	1.0	0.6	7.1
Maple Valley town	323	267	237	88.8	30	2.54	2.23	56	47	0.4	0.4	-
Morgan town	335	321	303	94.4	18	2.79	2.06	14	5	0.9	1.0	-
Mountain town	883	380	327	86.1	53	2.23	2.45	503	439	4.0	3.5	7.0
Oconto city	2 040	1 870	1 281	68.5	589	2.57	2.15	170	17	5.0	1.8	11.3
Oconto town	491	454	412	90.7	42	2.75	2.83	37	24	0.7	0.7	-
Oconto Falls city	1 231	1 166	707	60.6	459	2.60	1.96	65	11	1.7	1.1	2.5

Table 11. **Housing Occupancy and Tenure: 2000**—Con.

[For information on confidentiality protection, nonsampling error, and definitions, see text]

State County County Subdivision Place	Total housing units	Occupied housing units: Total	Occupied housing units: Owner occupied: Number	Occupied housing units: Owner occupied: Percent of occupied housing units	Occupied housing units: Renter occupied	Occupied housing units: Average household size: Owner-occupied units	Occupied housing units: Average household size: Renter-occupied units	Vacant housing units: Total	Vacant housing units: For seasonal, recreational, or occasional use	Vacant housing units: Vacancy rate: Available housing	Vacant housing units: Vacancy rate: Home-owner	Vacant housing units: Vacancy rate: Rental
Oconto County—Con.												
Oconto Falls town	484	434	388	89.4	46	2.60	2.85	50	42	0.5	0.5	-
Pensaukee town	562	471	436	92.6	35	2.56	2.77	91	68	2.3	1.8	7.9
Pulaski village (part)	1	1	1	100.0	-	2.00	-	-	-	-	-	(X)
Riverview town	1 552	415	374	90.1	41	2.01	1.93	1 137	1 012	3.7	3.4	6.8
Spruce town	587	349	284	81.4	65	2.54	2.31	238	216	3.3	3.4	3.0
Stiles town	620	578	524	90.7	54	2.54	2.50	42	32	0.5	0.2	3.6
Suring village	269	252	153	60.7	99	2.41	1.82	17	6	3.1	-	7.5
Townsend town	1 450	436	409	93.8	27	2.23	1.85	1 014	934	5.6	6.0	-
Underhill town	468	329	293	89.1	36	2.58	2.53	139	129	1.8	1.7	2.7
Oneida County	26 627	15 333	12 213	79.7	3 120	2.42	2.03	11 294	10 429	2.8	1.6	7.3
Cassian town	1 011	402	374	93.0	28	2.43	1.93	609	582	3.1	1.3	22.2
Crescent town	1 034	797	689	86.4	108	2.69	2.01	237	223	1.0	0.7	2.7
Enterprise town	386	124	105	84.7	19	2.21	2.21	262	250	3.1	0.9	13.6
Hazelhurst town	1 113	528	470	89.0	58	2.45	2.00	585	559	3.3	1.7	14.7
Lake Tomahawk town	1 052	475	401	84.4	74	2.25	1.78	577	548	2.7	1.5	8.6
Little Rice town	435	138	134	97.1	4	2.28	2.25	297	284	4.2	-	60.0
Lynne town	298	92	86	93.5	6	2.36	1.17	206	201	2.1	2.3	-
Minocqua town	4 284	2 189	1 728	78.9	461	2.28	1.98	2 095	1 964	3.5	1.3	10.8
Monico town	216	128	116	90.6	12	2.78	3.42	88	74	6.6	5.7	14.3
Newbold town	2 074	1 114	1 006	90.3	108	2.45	2.23	960	889	1.8	1.3	6.1
Nokomis town	1 013	556	510	91.7	46	2.45	2.48	457	427	3.8	1.9	20.7
Pelican town	1 532	1 167	985	84.4	182	2.53	2.26	365	302	2.4	2.3	3.2
Piehl town	85	39	38	97.4	1	2.39	2.00	46	39	4.9	-	66.7
Pine Lake town	1 381	1 063	887	83.4	176	2.53	2.04	318	276	1.7	0.9	5.4
Rhinelander city	3 430	3 214	1 907	59.3	1 307	2.39	2.00	216	36	3.4	2.2	5.2
Schoepke town	626	156	139	89.1	17	2.29	1.94	470	460	4.3	4.1	5.6
Stella town	316	236	222	94.1	14	2.64	2.79	80	71	0.4	-	6.7
Sugar Camp town	1 326	708	622	87.9	86	2.55	2.30	618	568	1.8	1.1	6.5
Three Lakes town	2 908	1 031	882	85.5	149	2.27	2.02	1 877	1 813	2.4	1.2	8.6
Woodboro town	592	310	261	84.2	49	2.34	1.53	282	263	3.7	2.6	9.3
Woodruff town	1 515	866	651	75.2	215	2.31	1.94	649	600	2.6	1.4	6.1
Outagamie County	62 614	60 530	43 830	72.4	16 700	2.81	2.08	2 084	237	2.1	0.9	4.9
Appleton city (part)	23 367	22 609	15 525	68.7	7 084	2.66	2.06	758	70	2.1	1.1	4.3
Bear Creek village	172	155	105	67.7	50	2.70	2.62	17	-	6.1	6.3	5.7
Black Creek village	513	485	338	69.7	147	2.64	2.05	28	3	4.2	2.9	7.0
Black Creek town	461	445	413	92.8	32	2.90	2.25	16	8	0.7	0.7	-
Bovina town	414	386	361	93.5	25	2.86	2.48	28	13	1.0	0.3	10.7
Buchanan town	1 868	1 846	1 620	87.8	226	3.22	2.49	22	3	0.9	0.6	3.0
Center town	1 105	1 095	1 033	94.3	62	2.91	2.47	10	3	0.2	0.2	-
Cicero town	384	370	333	90.0	37	3.02	2.35	14	3	0.8	0.9	-
Combined Locks village	903	884	797	90.2	87	2.79	2.22	19	-	1.4	1.0	5.4
Dale town	812	785	721	91.8	64	2.96	2.44	27	5	1.9	1.2	8.6
Deer Creek town	269	237	214	90.3	23	2.89	2.74	32	14	4.8	4.0	11.5
Ellington town	870	847	784	92.6	63	3.01	2.73	23	6	0.7	0.3	6.0
Freedom town	1 859	1 833	1 565	85.4	268	3.00	2.03	26	2	0.8	0.6	1.5
Grand Chute town	7 965	7 586	4 086	53.9	3 500	2.79	1.91	379	41	3.5	0.8	6.5
Greenville town	2 353	2 301	2 002	87.0	299	3.03	2.51	52	4	0.8	0.6	2.0
Hortonia town	375	362	312	86.2	50	3.00	1.78	13	4	0.5	0.3	2.0
Hortonville village	904	871	625	71.8	246	2.96	2.05	33	1	2.7	1.7	5.0
Howard village (part)	-	-	-	(X)	-	-	-	-	-	(X)	(X)	(X)
Kaukauna city	5 142	4 971	3 553	71.5	1 418	2.76	2.11	171	4	2.2	0.9	5.5
Kaukauna town	378	370	320	86.5	50	3.06	2.76	8	1	1.6	0.9	5.7
Kimberly village	2 593	2 507	1 836	73.2	671	2.66	1.86	86	5	2.5	0.6	7.3
Liberty town	283	267	249	93.3	18	3.06	3.06	16	10	0.4	0.4	-
Little Chute village	3 956	3 878	2 778	71.6	1 100	2.88	2.18	78	7	1.3	0.7	2.8
Maine town	326	304	266	87.5	38	2.75	2.61	22	12	0.7	0.4	2.6
Maple Creek town	241	234	206	88.0	28	2.93	3.00	7	1	0.8	1.0	-
New London city (part)	658	632	367	58.1	265	2.52	2.04	26	3	2.9	1.9	4.3
Nichols village	130	122	89	73.0	33	2.67	2.09	8	3	2.4	3.3	-
Oneida town	1 316	1 267	1 095	86.4	172	3.17	3.10	49	5	1.0	0.5	4.4
Oneida CDP (part)	190	176	154	87.5	22	3.37	3.00	14	-	1.7	1.9	-
Osborn town	340	334	314	94.0	20	3.15	1.95	6	-	0.6	0.3	4.8
Seymour city	1 377	1 305	840	64.4	465	2.70	2.09	72	2	3.3	1.3	6.6
Seymour town	421	406	378	93.1	28	3.01	2.75	15	1	1.7	1.6	3.4
Shiocton village	394	376	259	68.9	117	2.68	2.23	18	2	2.6	0.8	6.4
Vandenbroek town	465	460	446	97.0	14	2.94	2.79	5	1	-	-	-
Ozaukee County	32 034	30 857	23 543	76.3	7 314	2.79	2.04	1 177	256	2.0	0.8	5.7
Bayside village (part)	39	37	37	100.0	-	2.78	-	2	1	-	-	(X)
Belgium village	592	582	408	70.1	174	3.02	2.44	10	2	0.9	1.0	0.6
Belgium town	631	547	457	83.5	90	2.84	2.40	84	70	1.6	1.3	3.2
Cedarburg city	4 593	4 432	2 891	65.2	1 541	2.79	1.81	161	11	2.4	0.8	5.2
Cedarburg town	1 931	1 896	1 812	95.6	84	2.94	2.62	35	6	0.9	0.8	3.4
Fredonia village	734	701	451	64.3	250	3.01	2.30	33	-	4.2	2.4	7.4
Fredonia town	751	727	660	90.8	67	2.87	2.49	24	4	1.1	1.0	1.5
Grafton village	4 165	4 048	2 792	69.0	1 256	2.76	2.06	117	11	1.6	0.5	3.8
Grafton town	1 608	1 569	1 304	83.1	265	2.75	2.04	39	13	0.7	0.3	2.6
Mequon city	8 162	7 861	7 175	91.3	686	2.79	2.29	301	96	1.6	0.6	11.1
Newburg village (part)	45	42	15	35.7	27	2.40	2.07	3	-	6.7	6.3	6.9
Port Washington city	4 252	4 071	2 577	63.3	1 494	2.74	2.03	181	13	3.3	1.1	7.0
Port Washington town	678	636	451	70.9	185	2.87	1.80	42	18	3.0	1.5	6.6
Saukville village	1 639	1 583	936	59.1	647	2.86	2.14	56	-	2.8	1.2	5.1
Saukville town	644	622	557	89.5	65	2.87	2.42	22	6	0.6	0.4	3.0
Thiensville village	1 570	1 503	1 020	67.9	483	2.37	1.73	67	5	2.4	1.0	5.3
Pepin County	3 036	2 759	2 198	79.7	561	2.74	1.92	277	134	2.4	1.5	5.7
Albany town	189	180	168	93.3	12	3.48	3.00	9	1	1.6	0.6	14.3
Durand city	876	829	560	67.6	269	2.57	1.71	47	2	2.6	1.2	5.3
Durand town	245	237	209	88.2	28	3.02	2.25	8	2	2.5	1.4	9.7
Frankfort town	161	136	112	82.4	24	2.74	2.29	25	11	2.2	1.8	4.0
Lima town	227	221	197	89.1	24	3.33	2.50	6	1	0.5	-	4.0
Pepin village	430	381	291	76.4	90	2.29	1.80	49	27	3.5	2.3	7.2
Pepin town	273	232	199	85.8	33	2.56	2.12	41	24	2.9	2.5	5.7

Table 11. **Housing Occupancy and Tenure: 2000**—Con.

[For information on confidentiality protection, nonsampling error, and definitions, see text]

State County County Subdivision Place	Total housing units	Occupied housing units: Total	Occupied housing units: Owner occupied: Number	Occupied housing units: Owner occupied: Percent of occupied housing units	Occupied housing units: Renter occupied	Occupied housing units: Average household size: Owner-occupied units	Occupied housing units: Average household size: Renter-occupied units	Vacant housing units: Total	Vacant housing units: For seasonal, recreational, or occasional use	Vacant housing units: Vacancy rate: Available housing	Vacant housing units: Vacancy rate: Home-owner	Vacant housing units: Vacancy rate: Rental
Pepin County—Con.												
Stockholm village	89	48	37	77.1	11	2.11	1.73	41	36	2.0	-	8.3
Stockholm town	65	35	30	85.7	5	2.10	2.40	30	24	2.8	3.2	-
Waterville town	351	331	274	82.8	57	2.71	2.05	20	6	2.4	2.5	1.7
Waubeek town	130	129	121	93.8	8	2.83	2.75	1	-	0.8	-	11.1
Pierce County	13 493	13 015	9 514	73.1	3 501	2.79	2.26	478	182	1.2	0.8	2.2
Bay City village	193	187	149	79.7	38	2.53	2.32	6	1	2.1	1.3	5.0
Clifton town	592	543	508	93.6	35	3.08	2.66	49	37	0.7	0.8	-
Diamond Bluff town	203	184	166	90.2	18	2.64	2.28	19	11	1.1	0.6	5.3
Ellsworth village	1 210	1 169	795	68.0	374	2.58	1.95	41	6	1.8	1.0	3.4
Ellsworth town	391	380	338	88.9	42	2.87	2.21	11	3	1.0	1.2	-
Elmwood village	366	343	251	73.2	92	2.47	1.82	23	5	3.4	0.8	9.8
El Paso town	239	233	200	85.8	33	3.10	2.15	6	4	0.4	-	2.9
Gilman town	289	283	246	86.9	37	2.78	2.35	6	4	0.4	0.4	-
Hartland town	307	295	251	85.1	44	2.76	2.77	12	6	1.0	1.2	-
Isabelle town	118	113	97	85.8	16	2.80	2.69	5	1	1.7	1.0	5.9
Maiden Rock village	79	54	39	72.2	15	2.13	2.53	25	13	5.3	2.5	11.8
Maiden Rock town	256	220	200	90.9	20	2.68	2.70	36	22	2.2	2.0	4.8
Martell town	391	382	345	90.3	37	2.86	2.30	9	5	0.3	0.3	-
Oak Grove town	506	498	455	91.4	43	3.07	2.88	8	2	0.8	0.7	2.3
Plum City village	231	216	158	73.1	58	2.68	1.79	15	1	5.3	3.1	10.8
Prescott city	1 472	1 432	953	66.6	479	2.77	2.22	40	4	1.6	1.2	2.2
River Falls city (part)	3 342	3 290	1 658	50.4	1 632	2.70	2.31	52	15	0.7	0.5	0.9
River Falls town	821	802	682	85.0	120	2.98	2.22	19	6	0.7	0.6	1.6
Rock Elm town	193	178	147	82.6	31	2.81	2.94	15	6	0.6	-	3.1
Salem town	186	173	148	85.5	25	2.91	2.96	13	6	1.1	1.3	-
Spring Lake town	197	191	166	86.9	25	2.93	2.56	6	2	1.0	1.2	-
Spring Valley village (part)	481	458	333	72.7	125	2.74	1.72	23	5	1.7	1.2	3.1
Trenton town	671	647	581	89.8	66	2.68	2.71	24	14	0.6	0.2	4.3
Trimbelle town	544	532	472	88.7	60	2.87	2.52	12	3	1.1	0.2	7.7
Union town	215	212	176	83.0	36	2.97	2.64	3	-	1.4	1.1	2.7
Polk County	21 129	16 254	13 037	80.2	3 217	2.62	2.06	4 875	4 211	1.9	0.9	5.9
Alden town	1 235	973	888	91.3	85	2.72	2.38	262	246	0.7	0.4	3.4
Amery city	1 311	1 231	807	65.6	424	2.34	1.84	80	23	2.9	1.2	6.0
Apple River town	625	418	389	93.1	29	2.52	2.90	207	189	1.4	1.3	3.3
Balsam Lake village	673	428	324	75.7	104	2.14	1.99	245	212	3.6	2.1	8.0
Balsam Lake town	1 018	529	499	94.3	30	2.60	2.70	489	463	1.7	1.2	9.1
Beaver town	441	304	269	88.5	35	2.51	2.20	137	120	2.3	1.8	5.4
Black Brook town	448	419	366	87.4	53	2.95	2.40	29	12	0.7	0.3	3.6
Bone Lake town	434	264	241	91.3	23	2.68	2.78	170	157	1.1	0.8	4.2
Centuria village	361	343	254	74.1	89	2.56	2.16	18	1	4.2	2.3	9.2
Clam Falls town	352	237	207	87.3	30	2.28	2.50	115	106	0.8	0.5	3.2
Clayton village	208	199	130	65.3	69	2.73	2.20	9	2	2.0	-	5.5
Clayton town	412	360	304	84.4	56	2.57	2.34	52	44	1.6	1.0	5.1
Clear Lake village	478	453	321	70.9	132	2.57	1.65	25	5	3.0	3.3	2.2
Clear Lake town	290	276	251	90.9	25	2.90	2.92	14	5	0.7	-	7.4
Dresser village	312	302	233	77.2	69	2.54	2.03	10	4	1.3	1.3	1.4
Eureka town	567	503	447	88.9	56	2.69	2.45	64	49	0.8	0.4	3.4
Farmington town	555	525	455	86.7	70	3.16	2.67	30	15	0.9	0.7	2.8
Frederic village	586	536	349	65.1	187	2.44	1.61	50	12	5.6	0.3	14.2
Garfield town	707	529	466	88.1	63	2.73	2.71	178	168	0.4	0.4	-
Georgetown town	1 274	433	366	84.5	67	2.25	2.72	841	814	2.3	1.6	5.6
Johnstown town	418	203	169	83.3	34	2.56	2.59	215	206	1.9	-	10.5
Laketown town	445	350	308	88.0	42	2.68	2.21	95	85	0.6	0.6	-
Lincoln town	1 119	864	787	91.1	77	2.71	2.27	255	240	0.5	0.3	2.5
Lorain town	173	117	98	83.8	19	2.89	2.37	56	44	1.7	2.0	-
Luck village	572	500	335	67.0	165	2.46	1.88	72	49	2.3	1.5	4.1
Luck town	400	339	305	90.0	34	2.59	2.68	61	52	0.6	0.7	-
McKinley town	223	130	117	90.0	13	2.47	3.00	93	83	1.5	0.8	7.1
Milltown village	437	420	276	65.7	144	2.30	1.76	17	5	1.6	1.1	2.7
Milltown town	811	441	406	92.1	35	2.62	2.40	370	345	0.7	0.2	5.4
Osceola village	1 072	1 002	581	58.0	421	2.67	1.97	70	11	4.7	0.5	9.9
Osceola town	829	744	669	89.9	75	2.90	1.97	85	64	0.9	0.4	5.1
St. Croix Falls city	926	872	545	62.5	327	2.56	1.66	54	14	2.9	1.8	4.7
St. Croix Falls town	538	420	359	85.5	61	2.70	2.44	118	104	1.2	0.8	3.2
Sterling town	521	280	257	91.8	23	2.58	2.70	241	230	0.7	0.8	-
Turtle Lake village (part)	31	25	4	16.0	21	2.75	2.57	6	2	13.8	-	16.0
West Sweden town	327	285	255	89.5	30	2.61	2.17	42	30	-	-	-
Portage County	26 589	25 040	17 750	70.9	7 290	2.70	2.15	1 549	557	2.0	1.0	4.5
Alban town	394	325	294	90.5	31	2.79	2.45	69	61	0.6	0.3	3.1
Almond village	199	189	132	69.8	57	2.54	2.18	10	2	1.0	0.8	1.7
Almond town	282	256	221	86.3	35	2.76	1.94	26	14	0.4	-	2.8
Amherst village	419	395	250	63.3	145	2.71	1.98	24	2	3.9	2.7	5.8
Amherst town	556	494	447	90.5	47	2.84	2.38	62	50	0.4	0.4	-
Amherst Junction village	111	109	88	80.7	21	2.89	2.43	2	2	-	-	-
Belmont town	307	240	214	89.2	26	2.60	2.42	67	53	0.8	0.5	3.7
Buena Vista town	446	418	380	90.9	38	2.87	2.53	28	10	0.5	0.3	2.6
Carson town	499	475	434	91.4	41	2.79	2.20	24	10	1.2	1.4	-
Dewey town	378	356	324	91.0	32	2.77	2.44	22	9	1.9	1.8	3.0
Eau Pleine town	402	344	298	86.6	46	2.75	2.43	58	44	0.9	0.7	2.1
Grant town	748	726	663	91.3	63	2.81	2.46	22	12	0.1	0.2	-
Hull town	2 067	1 988	1 771	89.1	217	2.83	2.20	79	10	1.8	1.3	5.2
Junction City village	193	169	114	67.5	55	2.75	2.31	24	1	6.1	2.6	12.7
Lanark town	659	546	480	87.9	66	2.68	2.47	113	85	0.9	0.6	2.9
Linwood town	411	388	367	94.6	21	2.90	2.24	23	9	0.5	0.5	-
Milladore village (part)	1	-	-	(X)	-	-	-	1	-	(X)	(X)	(X)
Nelsonville village	74	72	56	77.8	16	2.79	2.19	2	-	-	-	-
New Hope town	365	278	245	88.1	33	2.60	2.97	87	80	0.7	0.8	-
Park Ridge village	216	211	197	93.4	14	2.36	1.64	5	-	0.5	0.5	-
Pine Grove town	371	333	289	86.8	44	2.80	2.18	38	10	2.1	0.7	10.2
Plover village	4 133	3 985	2 676	67.2	1 309	2.89	2.09	148	8	2.7	1.1	5.6
Plover town	916	861	770	89.4	91	2.90	2.01	55	27	1.6	0.9	7.1
Rosholt village	212	198	141	71.2	57	2.74	2.30	14	3	2.5	-	8.1

Table 11. **Housing Occupancy and Tenure: 2000**—Con.

[For information on confidentiality protection, nonsampling error, and definitions, see text]

State County County Subdivision Place	Total housing units	Occupied housing units: Total	Owner occupied: Number	Owner occupied: Percent of occupied housing units	Renter occupied	Average household size: Owner-occupied units	Average household size: Renter-occupied units	Vacant housing units: Total	For seasonal, recreational, or occasional use	Vacancy rate: Available housing	Vacancy rate: Home-owner	Vacancy rate: Rental
Portage County—Con.												
Sharon town	754	705	627	88.9	78	2.81	2.23	49	21	1.4	0.6	7.1
Stevens Point city	9 749	9 305	4 869	52.3	4 436	2.42	2.14	444	23	2.7	1.3	4.2
Stockton town	1 025	984	889	90.3	95	2.99	2.55	41	11	0.9	0.8	2.1
Whiting village	702	690	514	74.5	176	2.43	1.97	12	-	0.7	0.2	2.2
Price County	9 574	6 564	5 300	80.7	1 264	2.48	1.90	3 010	2 519	3.3	2.2	7.9
Catawba village	79	68	60	88.2	8	2.13	2.63	11	5	2.9	-	20.0
Catawba town	162	109	95	87.2	14	2.57	2.79	53	46	3.5	4.0	-
Eisenstein town	469	272	248	91.2	24	2.50	2.08	197	179	2.2	2.0	4.0
Elk town	933	502	429	85.5	73	2.46	1.73	431	393	4.6	2.5	15.1
Emery town	206	125	115	92.0	10	2.66	1.90	81	72	-	-	-
Fifield town	760	436	361	82.8	75	2.30	2.13	324	295	3.1	1.9	8.5
Flambeau town	460	207	187	90.3	20	2.65	2.00	253	245	1.4	1.1	4.8
Georgetown town	117	65	58	89.2	7	2.60	1.86	52	51	1.5	-	12.5
Hackett town	110	78	71	91.0	7	2.63	2.14	32	28	1.3	-	12.5
Harmony town	140	96	89	92.7	7	2.18	2.43	44	34	1.0	1.1	-
Hill town	197	138	126	91.3	12	2.67	2.25	59	51	2.1	2.3	-
Kennan village	75	67	60	89.6	7	2.55	2.57	8	3	2.9	1.6	12.5
Kennan town	182	129	121	93.8	8	2.98	2.25	53	41	3.0	3.2	-
Knox town	240	173	153	88.4	20	2.37	1.85	67	52	1.7	1.3	4.8
Lake town	843	531	474	89.3	57	2.50	2.32	312	285	2.6	2.3	5.0
Ogema town	417	349	308	88.3	41	2.57	2.17	68	44	2.5	2.2	4.7
Park Falls city	1 302	1 185	828	69.9	357	2.42	1.81	117	31	3.7	2.9	5.3
Phillips city	839	721	436	60.5	285	2.37	1.80	118	43	5.4	3.1	8.7
Prentice village	316	285	196	68.8	89	2.42	1.71	31	7	6.3	2.0	14.4
Prentice town	263	196	175	89.3	21	2.53	1.71	67	53	2.0	2.2	-
Spirit town	244	133	112	84.2	21	2.48	1.76	111	98	2.2	2.6	-
Worcester town	1 220	699	598	85.6	101	2.53	1.93	521	463	3.2	1.6	11.4
Racine County	74 718	70 819	50 004	70.6	20 815	2.69	2.35	3 899	896	2.6	1.0	6.3
Burlington city (part)	3 976	3 838	2 285	59.5	1 553	2.76	2.17	138	9	2.6	1.3	4.4
Burlington town	2 797	2 354	2 012	85.5	342	2.74	2.36	443	347	2.8	1.5	10.2
Bohners Lake CDP	871	704	631	89.6	73	2.80	2.56	167	139	2.2	2.2	2.7
Browns Lake CDP	975	745	620	83.2	125	2.58	2.17	230	203	3.0	1.1	11.3
Caledonia town	8 839	8 549	7 262	84.9	1 287	2.80	2.20	290	14	2.1	0.9	8.3
Franksville CDP (part)	577	568	480	84.5	88	2.87	2.22	9	-	1.4	-	8.3
Dover town	1 344	1 193	1 018	85.3	175	2.79	2.32	151	117	1.2	0.7	3.8
Eagle Lake CDP	619	483	424	87.8	59	2.77	2.49	136	116	1.6	1.2	4.8
Elmwood Park village	204	200	196	98.0	4	2.37	2.25	4	2	1.0	1.0	-
Mount Pleasant town	9 768	9 453	7 156	75.7	2 297	2.55	1.96	315	59	1.7	1.1	3.5
Franksville CDP (part)	84	83	52	62.7	31	2.87	2.16	1	-	-	-	-
North Bay village	95	91	90	98.9	1	2.87	2.00	4	1	1.1	1.1	-
Norway town	2 775	2 641	2 259	85.5	382	2.94	2.48	134	89	1.0	0.4	4.7
Wind Lake CDP	1 933	1 817	1 536	84.5	281	2.93	2.47	116	85	1.3	0.5	5.4
Racine city	33 414	31 449	18 972	60.3	12 477	2.61	2.44	1 965	73	3.6	1.0	7.2
Raymond town	1 272	1 245	1 094	87.9	151	2.80	2.93	27	6	0.6	0.3	3.2
Rochester village	425	410	273	66.6	137	2.96	2.49	15	1	2.4	2.5	2.1
Rochester town	810	782	675	86.3	107	2.96	2.40	28	14	1.3	1.3	0.9
Sturtevant village	1 521	1 477	1 027	69.5	450	2.70	2.45	44	2	1.8	0.9	3.8
Union Grove village	1 677	1 631	1 004	61.6	627	2.86	2.17	46	2	2.0	0.3	4.7
Waterford village	1 628	1 561	1 035	66.3	526	2.65	2.47	67	28	1.9	1.8	2.2
Waterford town	2 263	2 086	1 924	92.2	162	2.88	2.40	177	123	1.2	1.0	4.1
Waterford North CDP	1 851	1 688	1 564	92.7	124	2.86	2.28	163	116	1.2	1.0	3.9
Wind Point village	757	736	713	96.9	23	2.51	2.70	21	8	1.2	1.0	8.0
Yorkville town	1 153	1 123	1 009	89.8	114	2.74	2.82	30	1	1.7	1.3	5.8
Richland County	8 164	7 118	5 285	74.2	1 833	2.57	2.21	1 046	633	2.6	1.8	5.0
Akan town	211	158	131	82.9	27	2.70	2.89	53	42	1.3	-	6.9
Bloom town	241	190	157	82.6	33	2.54	2.70	51	39	2.1	1.9	2.9
Boaz village	67	64	46	71.9	18	2.07	2.33	3	1	3.0	2.1	5.3
Buena Vista town	654	600	499	83.2	101	2.63	2.58	54	29	1.0	0.8	1.9
Cazenovia village (part)	156	145	103	71.0	42	2.24	2.26	11	2	2.7	-	8.7
Dayton town	307	269	224	83.3	45	2.66	2.64	38	30	0.7	0.9	-
Eagle town	267	223	181	81.2	42	2.72	2.40	44	34	1.8	2.2	-
Forest town	173	139	114	82.0	25	2.83	2.68	34	32	-	-	-
Henrietta town	276	196	180	91.8	16	2.44	2.44	80	64	3.4	2.7	11.1
Ithaca town	275	249	202	81.1	47	2.56	2.77	26	22	0.8	0.5	2.1
Lone Rock village	425	393	282	71.8	111	2.42	2.23	32	5	5.3	2.4	11.9
Marshall town	265	211	181	85.8	30	2.82	3.00	54	42	0.9	0.5	3.2
Orion town	309	233	199	85.4	34	2.69	2.71	76	61	3.3	2.0	10.5
Richland town	516	476	394	82.8	82	2.77	2.11	40	25	0.8	0.5	2.4
Richland Center city	2 470	2 296	1 337	58.2	959	2.32	1.91	174	21	3.7	2.8	5.0
Richwood town	299	238	204	85.7	34	2.60	2.56	61	41	1.7	1.9	-
Rockbridge town	315	263	225	85.6	38	2.72	2.87	52	28	2.6	2.6	2.6
Sylvan town	222	183	152	83.1	31	2.93	3.26	39	26	2.7	1.9	6.1
Viola village (part)	201	187	137	73.3	50	2.26	2.26	14	2	3.6	1.4	9.1
Westford town	239	191	162	84.8	29	3.12	3.03	48	37	1.5	1.2	3.3
Willow town	242	182	151	83.0	31	2.65	2.87	60	50	4.2	4.4	3.1
Yuba village	34	32	24	75.0	8	3.04	2.38	2	-	3.0	-	11.1
Rock County	62 187	58 617	41 703	71.1	16 914	2.64	2.29	3 570	749	3.2	1.4	7.3
Avon town	216	204	182	89.2	22	2.88	2.82	12	6	-	-	-
Beloit city	14 262	13 370	8 277	61.9	5 093	2.60	2.53	892	17	4.4	1.9	8.2
Beloit town	2 949	2 814	2 399	85.3	415	2.54	2.27	135	23	2.5	1.1	10.2
Bradford town	398	379	279	73.6	100	2.66	2.66	19	1	1.8	2.1	1.0
Center town	384	374	310	82.9	64	2.69	2.59	10	2	0.5	0.3	1.5
Clinton village	815	771	500	64.9	271	2.90	2.33	44	3	3.9	1.8	7.5
Clinton town	316	308	257	83.4	51	2.88	2.98	8	2	0.6	0.4	1.9
Edgerton city (part)	2 069	1 944	1 264	65.0	680	2.66	2.15	125	2	4.3	1.6	9.1
Evansville city	1 635	1 563	1 062	67.9	501	2.72	2.07	72	8	2.3	1.8	3.1
Footville village	326	310	230	74.2	80	2.60	2.29	16	1	2.5	2.1	3.6
Fulton town	1 637	1 229	1 081	88.0	148	2.60	2.34	408	359	2.0	1.5	5.1
Harmony town	802	787	734	93.3	53	3.01	2.47	15	4	0.9	0.4	7.0
Janesville city	25 083	23 894	16 289	68.2	7 605	2.60	2.14	1 189	74	3.3	1.3	7.4
Janesville town	1 206	1 137	1 036	91.1	101	2.70	2.43	69	33	1.8	0.9	10.6

Table 11. **Housing Occupancy and Tenure: 2000**—Con.

[For information on confidentiality protection, nonsampling error, and definitions, see text]

State County County Subdivision Place	Total housing units	Occupied housing units: Total	Occupied housing units: Owner occupied: Number	Occupied housing units: Owner occupied: Percent of occupied housing units	Occupied housing units: Renter occupied	Occupied housing units: Average household size: Owner-occupied units	Occupied housing units: Average household size: Renter-occupied units	Vacant housing units: Total	Vacant housing units: For seasonal, recreational, or occasional use	Vacant housing units: Vacancy rate: Available housing	Vacant housing units: Vacancy rate: Homeowner	Vacant housing units: Vacancy rate: Rental
Rock County—Con.												
Johnstown town	306	289	235	81.3	54	2.71	3.04	17	3	0.3	0.4	-
La Prairie town	352	342	263	76.9	79	2.75	2.59	10	1	1.4	-	6.0
Lima town	494	472	401	85.0	71	2.79	2.54	22	2	2.7	2.7	2.7
Magnolia town	308	297	238	80.1	59	2.82	2.97	11	3	1.0	0.8	1.7
Milton city	2 129	2 034	1 324	65.1	710	2.79	1.99	95	6	2.8	0.8	6.3
Milton town	1 277	1 061	920	86.7	141	2.73	2.33	216	171	2.4	2.3	2.8
Newark town	578	566	528	93.3	38	2.74	2.92	12	2	0.4	0.4	-
Orfordville village	469	455	353	77.6	102	2.86	2.48	14	1	1.7	0.6	5.6
Plymouth town	454	441	392	88.9	49	2.82	2.96	13	2	1.1	0.8	3.9
Porter town	365	340	286	84.1	54	2.79	2.35	25	8	1.7	1.4	3.6
Rock town	1 358	1 304	1 167	89.5	137	2.55	2.33	54	2	2.5	1.9	8.1
Spring Valley town	291	282	244	86.5	38	2.85	3.08	9	3	0.7	0.8	-
Turtle town	990	957	859	89.8	98	2.58	2.34	33	8	1.5	0.8	7.5
Union town	718	693	593	85.6	100	2.71	2.53	25	2	1.7	1.8	1.0
Rusk County	7 609	6 095	4 795	78.7	1 300	2.55	2.10	1 514	1 148	2.4	1.4	6.0
Atlanta town	273	226	208	92.0	18	2.77	2.78	47	36	1.3	1.4	-
Big Bend town	431	184	169	91.8	15	2.18	2.27	247	227	2.1	1.2	11.8
Big Falls town	52	43	37	86.0	6	2.54	2.17	9	7	2.3	2.6	-
Bruce village	407	384	256	66.7	128	2.16	1.84	23	6	3.0	1.9	5.2
Cedar Rapids town	16	11	10	90.9	1	3.60	1.00	5	3	8.3	9.1	-
Conrath village	39	36	34	94.4	2	2.79	1.50	3	1	2.7	-	33.3
Dewey town	277	209	174	83.3	35	2.56	2.20	68	53	3.2	2.8	5.4
Flambeau town	438	398	349	87.7	49	2.77	2.08	40	25	1.0	0.6	3.9
Glen Flora village	47	44	27	61.4	17	2.59	1.35	3	2	2.2	-	5.6
Grant town	324	293	256	87.4	37	2.66	2.30	31	14	0.7	0.8	-
Grow town	175	160	139	86.9	21	2.96	2.90	15	5	3.0	2.1	8.7
Hawkins village	147	138	127	92.0	11	2.28	2.45	9	3	1.4	-	15.4
Hawkins town	97	66	64	97.0	2	2.61	1.50	31	25	-	-	-
Hubbard town	83	69	63	91.3	6	2.49	1.83	14	12	1.4	1.6	-
Ingram village	38	32	29	90.6	3	2.31	3.00	6	3	-	-	-
Ladysmith city	1 660	1 570	929	59.2	641	2.45	1.96	90	15	3.0	1.2	5.5
Lawrence town	111	90	74	82.2	16	2.76	2.25	21	18	-	-	-
Marshall town	228	210	180	85.7	30	3.12	4.03	18	4	4.5	2.2	16.7
Murry town	162	116	99	85.3	17	2.29	2.82	46	36	0.9	1.0	-
Richland town	111	71	65	91.5	6	2.86	3.33	40	34	-	-	-
Rusk town	435	204	176	86.3	28	2.36	2.14	231	206	2.9	2.8	3.4
Sheldon village	123	114	75	65.8	39	2.43	1.90	9	2	4.2	3.8	4.9
South Fork town	91	51	47	92.2	4	2.34	2.50	40	39	-	-	-
Strickland town	160	113	101	89.4	12	2.74	1.92	47	35	1.7	1.9	-
Stubbs town	314	226	205	90.7	21	2.62	2.38	88	71	1.3	1.0	4.5
Thornapple town	375	312	277	88.8	35	2.64	2.31	63	46	4.0	2.5	14.6
Tony village	45	43	33	76.7	10	2.36	2.50	2	2	-	-	-
True town	127	107	96	89.7	11	2.74	2.55	20	11	3.6	2.0	15.4
Washington town	238	134	125	93.3	9	2.30	2.67	104	97	2.2	1.6	10.0
Weyerhaeuser village	196	172	123	71.5	49	2.13	1.86	24	9	6.0	2.4	14.0
Wilkinson town	36	24	21	87.5	3	2.90	1.67	12	9	-	-	-
Willard town	320	215	199	92.6	16	2.52	2.38	105	89	1.4	1.5	-
Wilson town	33	30	28	93.3	2	2.86	2.00	3	3	-	-	-
St. Croix County	24 265	23 410	17 881	76.4	5 529	2.85	2.04	855	281	1.3	0.8	2.9
Baldwin village	1 144	1 115	655	58.7	460	2.63	1.89	29	2	1.8	0.9	3.0
Baldwin town	315	307	291	94.8	16	2.95	2.81	8	3	1.0	1.0	-
Cady town	264	255	230	90.2	25	2.78	2.84	9	4	1.2	1.3	-
Cylon town	232	227	202	89.0	25	2.83	2.32	5	1	0.4	0.5	-
Deer Park village	94	91	67	73.6	24	2.78	1.71	3	-	2.2	-	7.7
Eau Galle town	320	307	273	88.9	34	2.90	2.62	13	6	1.3	1.1	2.9
Emerald town	244	236	215	91.1	21	2.92	3.00	8	2	1.3	0.9	4.5
Erin Prairie town	234	227	193	85.0	34	2.84	3.21	7	4	0.9	1.0	-
Forest town	218	203	188	92.6	15	2.94	2.53	15	3	2.9	2.6	6.3
Glenwood town	263	254	221	87.0	33	3.06	2.36	9	2	1.2	0.9	2.9
Glenwood City city	491	460	315	68.5	145	2.58	2.26	31	2	3.6	2.5	5.8
Hammond village	438	433	293	67.7	140	2.76	2.09	5	-	0.7	-	2.1
Hammond town	318	314	286	91.1	28	3.09	2.25	4	1	0.9	0.3	6.7
Hudson city	3 831	3 687	2 224	60.3	1 463	2.62	1.93	144	22	2.1	1.9	2.6
Hudson town	1 962	1 925	1 790	93.0	135	3.22	2.61	37	6	0.9	0.6	4.9
Kinnickinnic town	492	483	434	89.9	49	2.95	2.47	9	5	-	-	-
New Richmond city	2 657	2 561	1 619	63.2	942	2.65	1.92	96	5	2.3	0.6	5.1
North Hudson village	1 358	1 315	1 022	77.7	293	2.82	1.97	43	15	1.1	1.1	1.0
Pleasant Valley town	150	145	109	75.2	36	3.17	2.33	5	1	2.0	0.9	5.3
Richmond town	530	524	464	88.5	60	3.04	2.28	6	-	0.4	0.2	1.6
River Falls city (part)	1 003	979	519	53.0	460	2.67	1.69	24	4	0.7	0.6	0.9
Roberts village	402	392	287	73.2	105	2.59	2.16	10	2	0.8	-	2.8
Rush River town	173	171	160	93.6	11	2.85	3.82	2	1	0.6	0.6	-
St. Joseph town	1 259	1 193	1 112	93.2	81	2.89	2.35	66	45	0.4	0.4	1.2
Somerset village	659	635	333	52.4	302	2.68	2.20	24	5	1.4	0.9	1.9
Somerset town	963	927	848	91.5	79	2.92	2.16	36	15	0.6	0.6	1.3
Springfield town	299	285	260	91.2	25	2.88	2.40	14	6	1.0	0.8	3.8
Spring Valley village (part)	1	1	1	100.0	-	2.00	-	-	-	-	-	(X)
Stanton town	363	352	303	86.1	49	2.92	2.41	11	-	1.1	1.3	-
Star Prairie village	215	212	156	73.6	56	2.93	2.09	3	-	0.5	0.6	-
Star Prairie town	1 079	1 006	908	90.3	98	2.86	2.49	73	58	0.6	0.2	3.9
Troy town	1 328	1 250	1 139	91.1	111	2.98	2.40	78	53	0.6	0.3	2.6
Warren town	437	426	401	94.1	25	3.14	2.44	11	6	-	-	-
Wilson village	69	66	59	89.4	7	2.66	2.71	3	-	2.9	1.7	12.5
Woodville village	460	446	304	68.2	142	2.66	1.76	14	2	2.0	0.7	4.7
Sauk County	24 297	21 644	15 864	73.3	5 780	2.63	2.18	2 653	1 578	2.7	1.5	5.9
Baraboo city	4 718	4 467	2 846	63.7	1 621	2.54	1.96	251	26	3.0	1.7	5.4
Baraboo town	751	685	542	79.1	143	2.77	2.24	66	30	1.6	0.9	4.0
Bear Creek town	211	176	151	85.8	25	2.89	2.44	35	16	4.3	0.7	21.9
Cazenovia village (part)	-	-	-	(X)	-	-	-	-	-	(X)	(X)	(X)
Dellona town	498	422	373	88.4	49	2.83	2.94	76	49	1.6	0.8	7.5
Delton town	862	747	638	85.4	109	2.66	2.97	115	86	0.9	0.5	3.5
Excelsior town	558	527	471	89.4	56	2.67	2.70	31	17	1.5	0.6	8.2

Table 11. **Housing Occupancy and Tenure: 2000**—Con.

[For information on confidentiality protection, nonsampling error, and definitions, see text]

State County County Subdivision Place	Total housing units	Occupied housing units: Total	Occupied housing units: Owner occupied: Number	Occupied housing units: Owner occupied: Percent of occupied housing units	Occupied housing units: Renter occupied	Occupied housing units: Average household size: Owner-occupied units	Occupied housing units: Average household size: Renter-occupied units	Vacant housing units: Total	Vacant housing units: For seasonal, recreational, or occasional use	Vacant housing units: Vacancy rate: Available housing	Vacant housing units: Vacancy rate: Home-owner	Vacant housing units: Vacancy rate: Rental
Sauk County—Con.												
Fairfield town	420	388	326	84.0	62	2.67	2.47	32	16	1.3	0.3	6.1
Franklin town	267	250	204	81.6	46	2.84	2.54	17	10	0.8	1.0	-
Freedom town	182	158	139	88.0	19	2.74	1.84	24	12	1.9	0.7	9.5
Greenfield town	384	351	287	81.8	64	2.60	2.56	33	11	1.7	1.7	1.5
Honey Creek town	288	264	211	79.9	53	2.81	2.70	24	8	3.3	3.7	1.9
Ironton village	99	89	75	84.3	14	2.76	3.07	10	-	7.3	5.1	17.6
Ironton town	221	209	181	86.6	28	3.23	2.36	12	4	1.9	1.6	3.4
Lake Delton village	1 373	897	623	69.5	274	2.12	2.20	476	381	7.0	3.9	13.6
La Valle village	139	132	96	72.7	36	2.63	2.06	7	1	2.9	3.0	2.7
La Valle town	914	450	413	91.8	37	2.62	3.27	464	431	3.6	2.8	11.9
Lime Ridge village	77	69	54	78.3	15	2.48	2.33	8	-	4.2	1.8	11.8
Loganville village	130	119	81	68.1	38	2.48	1.97	11	2	5.6	1.2	13.6
Merrimac village	218	166	131	78.9	35	2.49	2.57	52	43	1.8	0.8	5.4
Merrimac town	654	392	335	85.5	57	2.28	1.81	262	201	0.5	0.3	1.7
Lake Wisconsin CDP (part)	56	27	25	92.6	2	2.08	1.50	29	23	-	-	-
North Freedom village	252	238	205	86.1	33	2.71	2.85	14	4	1.7	0.5	8.3
Plain village	339	333	247	74.2	86	2.53	1.93	6	-	0.9	0.4	2.3
Prairie du Sac village	1 332	1 290	862	66.8	428	2.66	2.20	42	6	1.7	0.7	3.6
Prairie du Sac town	428	415	362	87.2	53	2.81	2.25	13	6	0.7	0.5	1.9
Reedsburg city	3 380	3 193	2 143	67.1	1 050	2.58	2.05	187	14	3.9	2.2	7.2
Reedsburg town	415	394	329	83.5	65	2.81	2.66	21	7	2.2	0.9	8.5
Rock Springs village	167	156	124	79.5	32	2.69	2.88	11	-	5.5	2.4	15.8
Sauk City village	1 314	1 285	787	61.2	498	2.55	1.98	29	4	1.2	0.5	2.4
Spring Green village	624	585	434	74.2	151	2.53	1.95	39	11	3.5	1.1	9.6
Spring Green town	661	602	511	84.9	91	2.62	2.48	59	41	1.6	0.8	6.2
Sumpter town	458	402	307	76.4	95	2.46	2.66	56	31	2.2	1.6	4.0
Troy town	300	277	218	78.7	59	2.72	3.07	23	13	2.1	0.9	6.3
Washington town	305	281	239	85.1	42	3.32	2.62	24	10	2.1	1.6	4.5
West Baraboo village	490	477	295	61.8	182	2.71	2.41	13	2	1.6	0.7	3.2
Westfield town	216	202	159	78.7	43	2.99	3.16	14	12	0.5	0.6	-
Winfield town	297	265	225	84.9	40	2.92	2.40	32	22	2.6	2.2	4.8
Wisconsin Dells city (part)	53	44	26	59.1	18	2.35	2.50	9	3	10.2	7.1	14.3
Woodland town	302	247	214	86.6	33	3.15	3.27	55	48	2.0	1.8	2.9
Sawyer County	13 722	6 640	5 120	77.1	1 520	2.41	2.36	7 082	6 658	3.3	2.2	6.8
Bass Lake town	1 836	830	630	75.9	200	2.61	2.97	1 006	951	3.7	2.0	8.7
Chief Lake CDP (part)	191	110	77	70.0	33	3.12	2.91	81	77	1.8	-	5.7
Little Round Lake CDP (part)	114	104	30	28.8	74	3.53	3.55	10	5	1.0	-	1.3
Reserve CDP (part)	30	5	4	80.0	1	1.25	6.00	25	25	-	-	-
Couderay village	54	40	33	82.5	7	2.55	1.71	14	10	4.8	5.7	-
Couderay town	248	176	104	59.1	72	2.59	2.78	72	61	2.8	1.0	5.3
Reserve CDP (part)	148	113	53	46.9	60	2.81	2.80	35	28	3.4	1.9	4.8
Draper town	397	84	76	90.5	8	1.97	2.50	313	305	-	-	-
Edgewater town	640	245	213	86.9	32	2.32	2.88	395	378	3.9	4.1	3.0
Exeland village	110	92	64	69.6	28	2.31	2.29	18	9	5.2	4.5	6.7
Hayward city	1 064	960	520	54.2	440	2.27	1.88	104	35	4.8	3.3	6.4
Hayward town	1 841	1 219	942	77.3	277	2.57	2.82	622	549	3.5	2.6	6.4
Chief Lake CDP (part)	187	84	74	88.1	10	2.84	3.60	103	97	1.2	1.3	-
Little Round Lake CDP (part)	189	169	42	24.9	127	2.86	3.61	20	16	1.7	-	2.3
Hunter town	887	334	258	77.2	76	2.24	2.46	553	532	2.1	0.8	6.2
Chief Lake CDP (part)	52	17	12	70.6	5	2.08	3.00	35	34	-	-	-
Little Round Lake CDP (part)	-	-	-	(X)	-	-	-	-	-	(X)	(X)	(X)
New Post CDP (part)	344	136	90	66.2	46	2.33	2.54	208	199	2.2	2.2	2.1
Lenroot town	986	479	422	88.1	57	2.49	2.04	507	479	2.0	1.4	6.6
Meadowbrook town	102	60	48	80.0	12	2.50	2.17	42	40	1.6	2.0	-
Meteor town	128	62	57	91.9	5	2.89	1.00	66	64	-	-	-
Ojibwa town	265	110	96	87.3	14	2.36	2.86	155	147	5.2	5.0	6.7
Radisson village	131	98	67	68.4	31	2.28	2.23	33	21	6.7	5.6	8.8
Radisson town	351	185	158	85.4	27	2.51	2.22	166	162	0.5	0.6	-
New Post CDP (part)	81	20	19	95.0	1	1.95	3.00	61	61	-	-	-
Reserve CDP (part)	-	-	-	(X)	-	-	-	-	-	(X)	(X)	(X)
Round Lake town	1 113	431	390	90.5	41	2.25	2.02	682	660	1.8	0.5	12.8
Sand Lake town	1 147	347	292	84.1	55	2.21	2.33	800	783	1.7	1.7	1.8
Reserve CDP (part)	74	42	39	92.9	3	2.67	1.33	32	31	-	-	-
Spider Lake town	776	186	160	86.0	26	2.13	1.69	590	579	3.6	2.4	10.3
Weirgor town	243	157	141	89.8	16	2.39	2.06	86	77	0.6	-	5.9
Winter village	200	164	107	65.2	57	2.16	1.98	36	16	8.4	4.5	14.9
Winter town	1 203	381	342	89.8	39	2.35	2.21	822	800	2.6	2.3	4.9
Shawano County	18 317	15 815	12 370	78.2	3 445	2.61	2.16	2 502	1 793	2.4	1.2	6.6
Almon town	271	224	194	86.6	30	2.72	2.10	47	39	0.9	1.0	-
Angelica town	600	585	528	90.3	57	2.84	2.37	15	5	1.3	0.9	5.0
Aniwa village	127	114	94	82.5	20	2.36	2.50	13	4	-	-	-
Aniwa town	212	202	181	89.6	21	2.93	2.67	10	7	-	-	-
Bartelme town	289	253	199	78.7	54	2.83	2.43	36	22	1.2	0.5	3.6
Belle Plaine town	964	738	646	87.5	92	2.45	2.09	226	205	2.1	1.7	5.2
Birnamwood village (part)	325	306	210	68.6	96	2.82	1.72	19	2	4.1	3.7	5.0
Birnamwood town	309	259	222	85.7	37	2.70	3.03	50	40	0.4	0.4	-
Bonduel village	598	581	379	65.2	202	2.65	1.98	17	3	1.5	0.5	3.3
Bowler village	135	126	77	61.1	49	2.90	2.18	9	4	3.8	4.9	2.0
Cecil village	246	199	150	75.4	49	2.43	2.08	47	31	1.5	0.7	3.9
Eland village	96	93	80	86.0	13	2.79	2.15	3	2	-	-	-
Fairbanks town	268	235	214	91.1	21	2.95	2.62	33	24	0.8	0.5	4.5
Germania town	142	134	127	94.8	7	2.54	2.29	8	6	0.7	0.8	-
Grant town	390	340	312	91.8	28	2.89	2.57	50	26	2.6	1.0	17.6
Green Valley town	412	380	343	90.3	37	2.66	3.03	32	17	1.6	0.9	7.5
Gresham village	257	233	152	65.2	81	2.61	2.20	24	10	3.3	3.2	3.6
Hartland town	284	280	252	90.0	28	3.00	2.43	4	1	0.4	0.4	-
Herman town	300	269	233	86.6	36	2.80	2.42	31	20	0.4	0.4	-
Hutchins town	219	195	180	92.3	15	2.77	2.73	24	17	1.5	1.1	6.3
Lessor town	401	378	343	90.7	35	3.00	2.37	23	13	1.3	1.4	-
Maple Grove town	372	360	323	89.7	37	2.95	2.46	12	1	1.1	0.3	7.5
Marion city (part)	1	1	-	-	1	-	1.00	-	-	-	(X)	-
Mattoon village	193	177	122	68.9	55	2.84	2.18	16	9	1.7	0.8	3.5
Morris town	217	181	156	86.2	25	2.72	2.40	36	28	0.5	0.6	-

Table 11. **Housing Occupancy and Tenure: 2000**—Con.

[For information on confidentiality protection, nonsampling error, and definitions, see text]

State County County Subdivision Place	Total housing units	Occupied housing units: Total	Owner occupied: Number	Owner occupied: Percent of occupied housing units	Renter occupied	Average household size: Owner-occupied units	Average household size: Renter-occupied units	Vacant housing units: Total	For seasonal, recreational, or occasional use	Vacancy rate: Available housing	Vacancy rate: Home-owner	Vacancy rate: Rental
Shawano County—Con.												
Navarino town	195	177	153	86.4	24	2.48	1.75	18	15	1.1	0.6	4.0
Pella town	375	348	308	88.5	40	2.56	2.23	27	17	2.0	1.3	7.0
Pulaski village (part)	15	15	5	33.3	10	1.60	3.70	-	-	-	-	-
Red Springs town	438	324	266	82.1	58	2.87	3.28	114	71	8.2	5.3	19.4
Middle Village CDP (part)	120	81	46	56.8	35	3.46	3.43	39	-	25.7	23.3	28.6
Richmond town	719	668	600	89.8	68	2.62	2.15	51	26	1.5	1.0	5.6
Seneca town	255	204	176	86.3	28	2.76	2.93	51	47	-	-	-
Shawano city	3 587	3 432	2 076	60.5	1 356	2.47	1.98	155	25	2.4	0.9	4.6
Tigerton village	383	349	207	59.3	142	2.40	1.89	34	7	4.6	2.4	7.8
Washington town	1 217	803	697	86.8	106	2.37	2.38	414	367	3.9	2.2	13.8
Waukechon town	362	337	303	89.9	34	2.76	2.74	25	14	0.6	0.3	2.9
Wescott town	2 341	1 581	1 353	85.6	228	2.31	2.29	760	649	4.7	0.8	22.7
Wittenberg village	471	436	251	57.6	185	2.53	2.16	35	2	4.2	1.6	7.5
Wittenberg town	331	298	258	86.6	40	2.77	2.38	33	17	1.3	1.5	-
Sheboygan County	45 947	43 545	31 078	71.4	12 467	2.67	2.10	2 402	804	2.3	1.1	5.4
Adell village	216	207	145	70.0	62	2.73	1.95	9	-	1.9	1.4	3.1
Cascade village	269	255	204	80.0	51	2.78	1.94	14	-	3.0	1.4	8.9
Cedar Grove village	724	699	541	77.4	158	2.94	1.85	25	-	2.0	1.1	4.8
Elkhart Lake village	599	436	332	76.1	104	2.38	1.95	163	149	1.8	0.9	4.6
Glenbeulah village	160	153	129	84.3	24	2.50	2.29	7	3	1.9	1.5	4.0
Greenbush town	551	526	481	91.4	45	2.96	2.38	25	6	2.0	1.4	8.2
Herman town	592	574	458	79.8	116	2.78	2.66	18	2	1.2	0.9	2.5
Holland town	1 019	828	744	89.9	84	2.86	2.74	191	175	1.2	0.7	5.6
Howards Grove village	1 022	1 007	819	81.3	188	2.95	1.96	15	1	0.8	0.2	3.1
Kohler village	792	737	684	92.8	53	2.65	2.09	55	26	2.4	2.0	7.0
Lima town	1 029	1 008	894	88.7	114	2.88	2.27	21	6	0.9	0.3	5.0
Lyndon town	630	546	484	88.6	62	2.73	2.39	84	63	2.3	1.2	10.1
Mitchell town	437	419	392	93.6	27	2.69	2.89	18	8	1.6	1.8	-
Mosel town	323	310	273	88.1	37	2.68	2.89	13	3	2.2	1.1	9.8
Oostburg village	996	980	751	76.6	229	2.91	2.04	16	1	0.8	0.1	3.0
Plymouth city	3 395	3 262	2 081	63.8	1 181	2.64	1.84	133	17	2.5	1.2	4.8
Plymouth town	1 178	1 092	967	88.6	125	2.82	2.07	86	55	1.7	0.6	9.4
Random Lake village	656	613	425	69.3	188	2.70	2.15	43	20	2.7	2.1	4.1
Rhine town	961	829	753	90.8	76	2.78	2.00	132	107	1.9	1.6	5.0
Russell town	149	140	124	88.6	16	2.93	2.25	9	3	2.1	1.6	5.9
Scott town	700	658	568	86.3	90	2.75	2.68	42	24	0.8	0.5	2.2
Sheboygan city	21 762	20 779	12 698	61.1	8 081	2.55	2.13	983	77	2.8	1.2	5.1
Sheboygan town	2 245	2 148	1 842	85.8	306	2.85	2.05	97	7	2.9	0.8	14.0
Sheboygan Falls city	2 826	2 745	2 017	73.5	728	2.58	1.84	81	9	1.8	1.1	3.8
Sheboygan Falls town	675	657	584	88.9	73	2.61	2.42	18	2	1.4	0.7	6.4
Sherman town	544	533	463	86.9	70	2.88	2.69	11	6	0.6	0.6	-
Waldo village	174	169	132	78.1	37	2.79	2.22	5	-	-	-	-
Wilson town	1 323	1 235	1 093	88.5	142	2.62	2.34	88	34	3.3	0.6	19.8
Taylor County	8 595	7 529	6 067	80.6	1 462	2.72	1.98	1 066	704	2.0	1.2	5.4
Aurora town	154	134	114	85.1	20	2.97	2.35	20	14	0.7	-	4.8
Browning town	313	298	271	90.9	27	2.88	2.59	15	6	-	-	-
Chelsea town	310	274	255	93.1	19	2.63	2.53	36	29	1.4	1.2	5.0
Cleveland town	120	98	93	94.9	5	2.74	1.40	22	15	1.0	-	16.7
Deer Creek town	253	241	210	87.1	31	3.03	3.13	12	2	1.2	0.9	3.1
Ford town	103	96	87	90.6	9	2.84	3.22	7	4	-	-	-
Gilman village	209	185	143	77.3	42	2.36	1.93	24	2	7.0	2.1	20.8
Goodrich town	203	164	146	89.0	18	3.01	2.67	39	32	0.6	0.7	-
Greenwood town	295	234	216	92.3	18	2.77	2.39	61	54	1.3	0.5	10.0
Grover town	135	93	85	91.4	8	2.58	1.75	42	35	1.1	1.2	-
Hammel town	346	265	246	92.8	19	2.81	2.32	81	77	-	-	-
Holway town	284	263	243	92.4	20	3.30	2.65	21	3	0.4	-	4.8
Jump River town	167	118	108	91.5	10	2.67	2.30	49	38	1.7	1.8	-
Little Black town	414	403	361	89.6	42	2.89	2.45	11	1	-	-	-
Lublin village	72	59	46	78.0	13	1.87	1.85	13	1	9.2	4.2	23.5
McKinley town	186	139	124	89.2	15	3.10	2.27	47	31	0.7	0.8	-
Maplehurst town	144	133	103	77.4	30	2.62	2.97	11	2	2.2	-	9.1
Medford city	2 034	1 947	1 228	63.1	719	2.45	1.70	87	2	2.7	2.1	3.9
Medford town	846	821	699	85.1	122	2.84	1.89	25	5	1.3	1.0	3.2
Molitor town	142	100	96	96.0	4	2.69	1.25	42	41	1.0	1.0	-
Pershing town	92	70	64	91.4	6	2.59	2.33	22	15	6.7	4.5	25.0
Rib Lake village	394	356	220	61.8	136	2.38	2.11	38	8	4.8	3.1	7.5
Rib Lake town	466	278	253	91.0	25	2.71	2.16	188	167	2.8	1.9	10.7
Roosevelt town	169	149	138	92.6	11	3.03	2.36	20	11	2.6	2.1	8.3
Stetsonville village	241	230	178	77.4	52	2.59	1.96	11	1	3.0	1.1	8.8
Taft town	132	120	102	85.0	18	3.03	2.89	12	5	2.4	-	14.3
Westboro town	371	261	238	91.2	23	2.55	2.26	110	103	0.4	0.4	-
Trempealeau County	11 482	10 747	7 959	74.1	2 788	2.62	1.98	735	222	2.7	1.4	6.4
Albion town	227	215	177	82.3	38	2.79	2.68	12	3	2.7	1.1	9.5
Arcadia city	1 112	1 038	640	61.7	398	2.48	1.83	74	3	5.1	1.8	10.0
Arcadia town	610	569	471	82.8	98	2.80	2.41	41	19	1.2	0.4	4.9
Blair city	564	533	372	69.8	161	2.36	1.86	31	6	2.2	1.1	4.7
Burnside town	202	197	167	84.8	30	2.78	2.17	5	1	0.5	0.6	-
Caledonia town	285	262	243	92.7	19	2.94	2.32	23	9	1.9	1.2	9.5
Chimney Rock town	104	98	79	80.6	19	2.91	2.42	6	5	1.0	1.3	-
Dodge town	176	160	125	78.1	35	2.79	1.86	16	3	5.3	-	20.5
Eleva village	290	277	189	68.2	88	2.54	1.75	13	2	3.5	2.1	6.4
Ettrick village	254	241	148	61.4	93	2.34	1.87	13	-	3.2	3.3	3.1
Ettrick town	526	488	425	87.1	63	2.64	2.59	38	16	1.0	0.7	3.1
Gale town	592	562	467	83.1	95	2.62	2.13	30	15	0.5	0.4	1.0
Galesville city	648	606	379	62.5	227	2.58	1.72	42	5	4.0	2.1	7.0
Hale town	380	354	290	81.9	64	2.83	2.63	26	13	2.2	2.4	1.5
Independence city	619	581	360	62.0	221	2.36	1.76	38	-	4.4	2.2	7.9
Lincoln town	271	257	214	83.3	43	2.72	2.63	14	2	2.3	0.5	10.4
Osseo city	761	721	460	63.8	261	2.42	1.96	40	2	4.1	2.7	6.5
Pigeon town	326	305	264	86.6	41	2.92	3.02	21	11	0.3	0.4	-
Pigeon Falls village	144	139	83	59.7	56	2.76	1.57	5	3	1.4	1.2	1.8
Preston town	372	333	266	79.9	67	2.95	2.49	39	22	1.2	-	5.6

Table 11. **Housing Occupancy and Tenure: 2000**—Con.

[For information on confidentiality protection, nonsampling error, and definitions, see text]

State County County Subdivision Place	Total housing units	Occupied housing units: Total	Occupied housing units: Owner occupied: Number	Occupied housing units: Owner occupied: Percent of occupied housing units	Occupied housing units: Renter occupied	Occupied housing units: Average household size: Owner-occupied units	Occupied housing units: Average household size: Renter-occupied units	Vacant housing units: Total	Vacant housing units: For seasonal, recreational, or occasional use	Vacant housing units: Vacancy rate: Available housing	Vacant housing units: Vacancy rate: Home-owner	Vacant housing units: Vacancy rate: Rental
Trempealeau County—Con.												
Strum village	434	411	278	67.6	133	2.51	1.87	23	4	2.8	1.4	5.7
Sumner town	305	291	252	86.6	39	2.87	2.15	14	5	1.4	1.2	2.5
Trempealeau village	622	593	460	77.6	133	2.31	1.89	29	7	2.3	2.3	2.2
Trempealeau town	707	623	543	87.2	80	2.63	2.35	84	53	1.9	1.6	3.6
Unity town	218	200	173	86.5	27	2.83	2.48	18	9	0.5	0.6	-
Whitehall city	733	693	434	62.6	259	2.55	1.75	40	4	4.1	0.7	9.4
Vernon County	12 416	10 825	8 559	79.1	2 266	2.66	2.14	1 591	854	3.2	2.2	7.0
Bergen town	535	491	451	91.9	40	2.75	1.98	44	28	1.6	1.5	2.4
Chaseburg village	146	133	94	70.7	39	2.65	1.46	13	3	6.3	-	18.8
Christiana town	341	308	265	86.0	43	2.88	2.49	33	11	1.3	0.7	4.4
Clinton town	351	313	259	82.7	54	4.44	3.76	38	22	0.9	0.4	3.6
Coon town	295	262	227	86.6	35	2.65	2.31	33	13	3.3	2.6	7.9
Coon Valley village	332	307	251	81.8	56	2.42	1.64	25	3	4.7	2.0	15.2
De Soto village (part)	140	104	88	84.6	16	2.47	1.94	36	28	3.7	4.3	-
Forest town	258	199	164	82.4	35	3.03	2.46	59	44	1.0	0.6	2.8
Franklin town	382	324	254	78.4	70	2.89	2.71	58	19	6.9	3.8	16.7
Genoa village	120	112	93	83.0	19	2.35	2.32	8	2	4.3	3.1	9.5
Genoa town	392	285	261	91.6	24	2.53	1.88	107	77	5.6	3.7	22.6
Greenwood town	252	201	178	88.6	23	3.96	2.87	51	34	2.0	1.7	4.2
Hamburg town	325	311	276	88.7	35	2.72	2.77	14	4	1.9	2.1	-
Harmony town	279	247	216	87.4	31	3.03	2.71	32	19	3.9	3.1	8.8
Hillsboro city	603	565	393	69.6	172	2.33	1.85	38	7	4.4	1.8	9.9
Hillsboro town	326	285	224	78.6	61	2.70	2.64	41	25	1.7	0.4	6.2
Jefferson town	407	367	303	82.6	64	2.69	2.50	40	15	3.2	3.5	1.5
Kickapoo town	251	194	174	89.7	20	2.96	2.55	57	38	1.0	0.6	4.8
La Farge village	366	342	269	78.7	73	2.23	2.07	24	8	2.0	1.1	5.2
Liberty town	123	73	66	90.4	7	2.33	1.86	50	37	2.7	2.9	-
Ontario village	254	225	164	72.9	61	2.22	1.84	29	11	5.1	5.7	3.2
Readstown village	216	187	128	68.4	59	2.24	1.83	29	8	5.6	4.5	7.8
Stark town	198	138	121	87.7	17	2.54	2.47	60	40	2.1	1.6	5.6
Sterling town	278	234	180	76.9	54	2.98	3.04	44	27	3.3	4.3	-
Stoddard village	375	351	259	73.8	92	2.39	2.14	24	10	2.5	0.8	7.1
Union town	244	165	137	83.0	28	3.28	2.89	79	66	1.8	1.4	3.4
Viola village (part)	118	103	73	70.9	30	2.37	2.40	15	2	8.8	1.4	23.1
Viroqua city	2 105	1 990	1 323	66.5	667	2.27	1.76	115	4	3.7	2.6	5.8
Viroqua town	603	549	486	88.5	63	2.63	2.70	54	23	2.7	2.8	1.6
Webster town	293	217	179	82.5	38	3.09	3.21	76	61	0.9	1.1	-
Westby city	906	840	648	77.1	192	2.47	1.90	66	3	3.8	2.1	9.0
Wheatland town	360	236	213	90.3	23	2.23	2.52	124	107	1.7	1.4	4.2
Whitestown town	242	167	142	85.0	25	3.15	2.44	75	55	0.6	0.7	-
Vilas County	22 397	9 066	7 416	81.8	1 650	2.31	2.17	13 331	12 587	3.9	2.8	8.6
Arbor Vitae town	2 442	1 373	1 194	87.0	179	2.32	2.17	1 069	956	3.9	3.1	9.1
Boulder Junction town	1 407	445	358	80.4	87	2.18	2.06	962	911	4.7	1.4	16.3
Cloverland town	936	416	374	89.9	42	2.23	2.00	520	499	2.3	2.6	-
Conover town	1 440	483	445	92.1	38	2.36	2.32	957	925	2.2	1.8	7.3
Eagle River city	726	626	343	54.8	283	2.24	1.74	100	48	5.7	3.7	8.1
Lac du Flambeau town	2 981	1 093	773	70.7	320	2.58	3.03	1 888	1 818	2.4	2.0	3.3
Lac du Flambeau CDP	771	524	273	52.1	251	3.18	3.10	247	224	1.1	0.4	2.0
Land O'Lakes town	1 337	412	325	78.9	87	2.20	1.91	925	886	3.3	2.4	6.5
Lincoln town	1 873	1 111	937	84.3	174	2.38	1.98	762	674	5.0	3.9	10.8
Manitowish Waters town	1 103	301	254	84.4	47	2.17	2.04	802	771	6.2	2.7	21.7
Phelps town	1 605	560	474	84.6	86	2.37	1.83	1 045	987	4.9	4.4	7.5
Plum Lake town	762	221	189	85.5	32	2.18	2.31	541	530	1.8	0.5	8.6
Presque Isle town	1 216	241	219	90.9	22	2.10	2.45	975	954	2.4	2.2	4.3
St. Germain town	2 067	887	732	82.5	155	2.24	1.90	1 180	1 092	4.0	2.0	12.4
Washington town	1 706	683	605	88.6	78	2.35	2.00	1 023	988	3.0	2.9	3.7
Winchester town	796	214	194	90.7	20	2.15	1.85	582	548	6.1	4.4	20.0
Walworth County	43 783	34 522	23 848	69.1	10 674	2.67	2.34	9 261	7 458	2.9	1.8	5.3
Bloomfield town	2 476	2 067	1 685	81.5	382	2.67	2.57	409	276	3.1	2.9	3.8
Pell Lake CDP	1 393	1 135	937	82.6	198	2.66	2.43	258	172	3.4	3.2	4.3
Powers Lake CDP (part)	254	169	134	79.3	35	2.79	3.03	85	72	2.3	2.9	-
Burlington city (part)	-	-	-	(X)	-	-	-	-	-	(X)	(X)	(X)
Darien village	560	537	363	67.6	174	3.02	2.71	23	-	3.1	3.2	2.8
Darien town	650	615	488	79.3	127	2.73	2.83	35	6	3.3	2.2	7.3
Delavan city	3 215	2 931	1 605	54.8	1 326	2.85	2.47	284	156	2.5	1.0	4.2
Delavan town	3 054	1 798	1 449	80.6	349	2.56	2.43	1 256	1 075	4.4	3.1	9.1
Delavan Lake CDP (part)	1 881	911	719	78.9	192	2.50	2.49	970	842	5.2	3.2	11.9
East Troy village	1 396	1 350	963	71.3	387	2.82	2.03	46	6	2.4	1.8	3.7
East Troy town	1 753	1 427	1 266	88.7	161	2.67	2.63	326	287	1.6	1.5	2.4
Potter Lake CDP	460	415	395	95.2	20	2.62	3.20	45	34	1.9	1.7	4.8
Elkhorn city	3 014	2 919	1 559	53.4	1 360	2.76	2.15	95	6	2.1	1.3	3.0
Fontana-on-Geneva Lake village	1 974	764	650	85.1	114	2.30	2.27	1 210	1 165	3.7	2.4	10.2
Geneva town	2 826	1 660	1 344	81.0	316	2.45	2.45	1 166	984	5.4	1.6	18.6
Como CDP	1 214	786	612	77.9	174	2.40	2.30	428	346	4.1	2.2	10.3
Genoa City village (part)	699	674	527	78.2	147	2.99	2.44	25	3	2.0	1.5	3.9
Lafayette town	619	595	517	86.9	78	2.90	2.67	24	11	0.8	0.8	1.3
La Grange town	1 723	923	817	88.5	106	2.60	2.64	800	776	1.6	1.0	6.2
Lake Geneva city	3 757	3 053	1 619	53.0	1 434	2.43	2.22	704	429	6.4	3.6	9.3
Linn town	1 901	910	705	77.5	205	2.43	2.35	991	946	2.8	2.2	4.7
Lyons town	1 307	1 231	1 062	86.3	169	2.70	2.86	76	38	1.8	1.7	2.3
Mukwonago village (part)	-	-	-	(X)	-	-	-	-	-	(X)	(X)	(X)
Richmond town	899	704	600	85.2	104	2.64	2.37	195	122	2.5	1.5	8.0
Sharon village	602	565	381	67.4	184	2.90	2.42	37	5	4.9	1.6	11.1
Sharon town	352	333	286	85.9	47	2.71	2.91	19	5	2.9	1.0	13.0
Spring Prairie town	765	726	644	88.7	82	2.91	2.61	39	21	1.2	0.6	5.7
Sugar Creek town	1 347	1 197	1 074	89.7	123	2.77	2.68	150	124	1.2	0.6	6.1
Troy town	904	837	747	89.2	90	2.77	2.58	67	53	0.5	0.4	1.1
Walworth village	893	850	548	64.5	302	2.68	2.38	43	6	2.4	1.8	3.5
Walworth town	586	529	423	80.0	106	2.79	3.13	57	31	1.9	1.2	4.5
Delavan Lake CDP (part)	39	33	27	81.8	6	2.33	2.83	6	3	2.9	3.6	-

Table 11. **Housing Occupancy and Tenure: 2000**—Con.

[For information on confidentiality protection, nonsampling error, and definitions, see text]

State County County Subdivision Place	Total housing units	Occupied housing units: Total	Occupied housing units: Owner occupied: Number	Occupied housing units: Owner occupied: Percent of occupied housing units	Occupied housing units: Renter occupied	Occupied housing units: Average household size: Owner-occupied units	Occupied housing units: Average household size: Renter-occupied units	Vacant housing units: Total	Vacant housing units: For seasonal, recreational, or occasional use	Vacant housing units: Vacancy rate: Available housing	Vacant housing units: Vacancy rate: Home-owner	Vacant housing units: Vacancy rate: Rental
Walworth County—Con.												
Whitewater city (part)	3 910	3 782	1 313	34.7	2 469	2.66	2.22	128	7	1.6	0.4	2.2
Whitewater town	829	552	472	85.5	80	2.53	2.53	277	248	2.1	1.7	4.8
Williams Bay village	1 772	993	741	74.6	252	2.39	2.23	779	672	4.1	2.9	7.4
Washburn County	10 814	6 604	5 339	80.8	1 265	2.46	2.09	4 210	3 812	3.2	1.7	9.2
Barronett town	192	152	144	94.7	8	2.74	1.38	40	33	0.7	0.7	-
Bashaw town	387	339	300	88.5	39	2.77	2.31	48	35	1.5	1.3	2.5
Bass Lake town	277	192	171	89.1	21	2.74	2.67	85	73	3.0	2.8	4.5
Beaver Brook town	280	253	205	81.0	48	2.55	2.50	27	17	2.7	1.9	5.9
Birchwood village	269	227	165	72.7	62	2.36	2.06	42	36	0.4	-	1.6
Birchwood town	528	191	177	92.7	14	2.36	2.57	337	329	2.6	1.7	12.5
Brooklyn town	227	117	107	91.5	10	2.33	3.20	110	103	1.7	1.8	-
Casey town	657	213	198	93.0	15	2.20	2.00	444	438	0.5	0.5	-
Chicog town	476	128	120	93.8	8	2.10	2.00	348	337	5.2	2.4	33.3
Crystal town	184	117	105	89.7	12	2.87	1.83	67	59	-	-	-
Evergreen town	530	413	372	90.1	41	2.63	2.20	117	100	1.0	0.8	2.4
Frog Creek town	86	65	53	81.5	12	2.40	2.75	21	15	4.4	5.4	-
Gull Lake town	145	65	58	89.2	7	2.47	2.14	80	74	-	-	-
Long Lake town	590	284	245	86.3	39	2.63	2.21	306	279	7.2	1.2	32.8
Madge town	410	202	180	89.1	22	2.28	1.91	208	196	3.3	1.1	18.5
Minong village	247	230	149	64.8	81	2.33	2.27	17	8	3.4	2.0	5.8
Minong town	1 221	390	357	91.5	33	2.14	2.82	831	813	2.5	1.1	15.4
Sarona town	263	165	143	86.7	22	2.29	2.50	98	89	1.8	-	12.0
Shell Lake city	890	559	387	69.2	172	2.36	1.69	331	275	7.3	3.7	14.4
Spooner city	1 249	1 148	692	60.3	456	2.40	1.94	101	6	4.7	3.2	6.9
Spooner town	383	259	241	93.1	18	2.65	2.11	124	110	4.1	0.8	33.3
Springbrook town	300	227	191	84.1	36	2.40	2.14	73	63	0.9	0.5	2.7
Stinnett town	133	100	82	82.0	18	2.49	3.28	33	28	3.8	3.5	5.3
Stone Lake town	362	221	189	85.5	32	2.56	1.91	141	128	2.2	1.0	8.6
Trego town	528	347	308	88.8	39	2.54	2.64	181	168	1.1	1.3	-
Washington County	45 808	43 842	33 317	76.0	10 525	2.80	2.16	1 966	653	1.9	0.9	4.7
Addison town	1 181	1 149	963	83.8	186	3.01	2.33	32	3	1.8	0.3	8.8
Barton town	919	896	793	88.5	103	2.93	2.14	23	8	1.0	0.4	5.5
Erin town	1 352	1 287	1 233	95.8	54	2.84	2.63	65	41	0.9	0.6	6.9
Farmington town	1 183	1 116	1 028	92.1	88	2.91	2.80	67	46	0.1	-	1.1
Germantown village	7 075	6 904	5 390	78.1	1 514	2.78	2.08	171	23	1.3	0.5	4.2
Germantown town	94	89	80	89.9	9	3.15	2.89	5	-	3.3	1.2	18.2
Hartford city (part)	4 431	4 276	2 625	61.4	1 651	2.75	2.13	155	6	1.9	1.4	2.8
Hartford town	1 438	1 397	1 282	91.8	115	2.94	2.27	41	21	0.4	0.4	0.9
Jackson village	2 011	1 949	1 362	69.9	587	2.63	2.29	62	3	1.7	0.8	3.8
Jackson town	1 230	1 201	1 094	91.1	107	2.98	2.39	29	5	0.6	0.5	1.8
Kewaskum village	1 264	1 212	751	62.0	461	2.90	2.21	52	1	2.8	1.6	4.8
Kewaskum town	404	394	338	85.8	56	2.86	2.71	10	4	1.0	1.2	-
Milwaukee city (part)	-	-	-	(X)	-	-	-	-	-	(X)	(X)	(X)
Newburg village (part)	363	356	231	64.9	125	2.94	2.76	7	-	1.1	0.4	2.3
Polk town	1 430	1 352	1 212	89.6	140	2.97	2.26	78	58	0.7	0.5	2.1
Richfield town	3 766	3 614	3 417	94.5	197	2.92	2.09	152	78	0.5	0.5	1.5
Slinger village	1 607	1 562	1 070	68.5	492	2.55	2.27	45	4	1.8	0.7	3.9
Trenton town	1 562	1 520	1 416	93.2	104	2.94	2.58	42	16	0.9	0.8	2.8
Wayne town	597	582	521	89.5	61	2.96	3.02	15	2	1.0	0.6	4.7
West Bend city	11 926	11 375	7 080	62.2	4 295	2.65	2.08	551	37	3.6	2.0	6.1
West Bend town	1 975	1 611	1 431	88.8	180	2.83	2.04	364	297	1.6	0.8	7.2
Waukesha County	140 309	135 229	103 373	76.4	31 856	2.81	2.02	5 080	1 339	1.8	0.8	4.9
Big Bend village	457	448	371	82.8	77	2.88	2.74	9	1	1.1	0.8	2.5
Brookfield city	14 208	13 891	12 482	89.9	1 409	2.81	2.06	317	86	0.9	0.6	3.8
Brookfield town	2 863	2 762	1 763	63.8	999	2.69	1.58	101	14	2.4	0.5	5.7
Butler village	938	916	455	49.7	461	2.49	1.61	22	-	1.7	0.9	2.5
Chenequa village	280	223	193	86.5	30	2.62	2.57	57	50	0.9	0.5	3.2
Delafield city	2 685	2 553	1 694	66.4	859	2.76	2.07	132	72	1.2	0.4	2.8
Delafield town	2 625	2 521	2 290	90.8	231	3.00	2.26	104	58	0.7	0.6	2.5
Dousman village	587	575	315	54.8	260	2.85	2.25	12	-	1.5	0.6	2.6
Eagle village	605	592	529	89.4	63	2.95	2.35	13	1	1.2	0.4	7.4
Eagle town	1 118	1 049	984	93.8	65	3.00	2.48	69	48	1.2	1.1	3.0
Elm Grove village	2 556	2 444	2 196	89.9	248	2.61	1.46	112	29	2.3	2.1	4.2
Genesee town	2 481	2 431	2 248	92.5	183	3.04	2.42	50	13	0.7	0.4	4.7
Hartland village	3 140	3 002	1 746	58.2	1 256	2.94	2.20	138	6	2.9	2.8	2.9
Lac La Belle village	127	117	114	97.4	3	2.82	2.33	10	8	1.7	1.7	-
Lannon village	434	425	361	84.9	64	2.43	2.05	9	2	1.4	1.6	-
Lisbon town	3 271	3 218	3 104	96.5	114	2.92	2.51	53	11	0.8	0.7	4.2
Menomonee Falls village	13 140	12 844	9 939	77.4	2 905	2.75	1.75	296	35	1.3	0.8	2.8
Merton village	598	591	558	94.4	33	3.30	2.61	7	-	0.7	0.5	2.9
Merton town	2 932	2 706	2 503	92.5	203	3.01	2.26	226	170	0.9	0.7	3.3
Milwaukee city (part)	-	-	-	(X)	-	-	-	-	-	(X)	(X)	(X)
Mukwonago village (part)	2 502	2 392	1 516	63.4	876	2.80	2.08	110	11	3.1	1.2	6.2
Mukwonago town	2 241	2 184	2 075	95.0	109	3.18	2.51	57	20	0.8	0.6	4.4
Muskego city	7 699	7 533	6 228	82.7	1 305	2.93	2.18	166	49	0.9	0.4	2.9
Nashotah village	455	445	427	96.0	18	2.86	2.39	10	3	0.9	0.7	5.3
New Berlin city	14 921	14 495	11 778	81.3	2 717	2.79	1.91	426	32	1.8	1.1	4.8
North Prairie village	544	531	455	85.7	76	3.08	2.24	13	-	1.5	0.9	5.0
Oconomowoc city	5 239	4 968	3 102	62.4	1 866	2.69	1.92	271	46	3.0	2.1	4.3
Oconomowoc town	3 045	2 765	2 338	84.6	427	2.77	2.27	280	198	1.5	0.9	4.3
Okauchee Lake CDP	1 711	1 511	1 228	81.3	283	2.70	2.11	200	137	2.2	1.4	5.4
Oconomowoc Lake village	246	208	185	88.9	23	2.76	2.30	38	30	1.9	2.1	-
Ottawa town	1 436	1 375	1 232	89.6	143	2.85	1.72	61	43	0.7	0.3	4.0
Pewaukee city	4 761	4 553	3 826	84.0	727	2.65	2.15	208	78	1.7	1.0	5.1
Pewaukee village	3 761	3 635	2 330	64.1	1 305	2.35	1.92	126	33	1.8	0.6	3.9
Summit town	1 904	1 747	1 554	89.0	193	2.82	2.31	157	121	0.5	0.5	0.5
Sussex village	3 441	3 310	2 179	65.8	1 131	2.99	2.05	131	11	2.9	0.5	7.4
Vernon town	2 405	2 380	2 287	96.1	93	3.03	2.45	25	1	0.5	0.3	5.1
Wales village	863	846	722	85.3	124	3.04	2.67	17	1	1.2	0.4	5.3
Waukesha city	26 856	25 663	14 508	56.5	11 155	2.71	2.06	1 193	54	3.2	0.7	6.3
Waukesha town	2 945	2 891	2 786	96.4	105	2.99	2.48	54	4	0.7	0.6	1.9

Table 11. **Housing Occupancy and Tenure: 2000**—Con.

[For information on confidentiality protection, nonsampling error, and definitions, see text]

State County County Subdivision Place	Total housing units	Occupied housing units: Total	Occupied housing units: Owner occupied: Number	Occupied housing units: Owner occupied: Percent of occupied housing units	Occupied housing units: Renter occupied	Occupied housing units: Average household size: Owner-occupied units	Occupied housing units: Average household size: Renter-occupied units	Vacant housing units: Total	Vacant housing units: For seasonal, recreational, or occasional use	Vacant housing units: Vacancy rate: Available housing	Vacant housing units: Vacancy rate: Home-owner	Vacant housing units: Vacancy rate: Rental
Waupaca County	22 508	19 863	15 287	77.0	4 576	2.64	2.09	2 645	1 681	2.7	1.5	6.6
Bear Creek town	291	279	247	88.5	32	3.04	2.72	12	2	2.1	1.6	5.9
Big Falls village	54	40	35	87.5	5	1.94	3.40	14	9	2.4	2.8	-
Caledonia town	518	504	465	92.3	39	2.78	2.31	14	4	0.8	0.6	2.5
Clintonville city	2 147	2 010	1 340	66.7	670	2.42	2.05	137	19	3.8	1.9	7.3
Dayton town	1 484	1 046	905	86.5	141	2.61	2.65	438	395	2.4	1.1	10.2
Chain O' Lakes-King CDP (part)	547	311	255	82.0	56	2.35	2.43	236	222	3.4	0.4	15.2
Dupont town	257	233	210	90.1	23	3.22	2.83	24	15	1.7	1.4	4.2
Embarrass village	164	156	121	77.6	35	2.60	2.43	8	1	3.7	1.6	10.3
Farmington town	1 637	1 326	1 114	84.0	212	2.60	2.22	311	269	1.8	1.2	4.5
Chain O' Lakes-King CDP (part)	538	312	242	77.6	70	2.23	2.19	226	215	2.8	0.8	9.1
Fremont village	406	302	235	77.8	67	2.30	1.87	104	84	5.0	2.5	13.0
Fremont town	278	238	211	88.7	27	2.69	2.37	40	25	2.1	-	15.6
Harrison town	303	206	180	87.4	26	2.52	2.12	97	90	0.5	0.6	-
Helvetia town	362	271	243	89.7	28	2.42	2.18	91	78	2.2	2.4	-
Iola village	618	567	361	63.7	206	2.49	1.64	51	29	1.4	0.8	2.4
Iola town	455	328	306	93.3	22	2.50	2.41	127	113	0.9	1.0	-
Larrabee town	492	473	434	91.8	39	2.76	2.69	19	8	1.7	1.1	7.1
Lebanon town	587	573	512	89.4	61	2.85	3.07	14	6	0.7	0.6	1.6
Lind town	669	522	442	84.7	80	2.64	2.68	147	122	2.2	1.8	4.8
Little Wolf town	544	511	449	87.9	62	2.86	2.60	33	20	1.2	1.1	1.6
Manawa city	570	530	407	76.8	123	2.55	1.94	40	4	5.5	2.6	14.0
Marion city (part)	623	580	409	70.5	171	2.39	1.87	43	2	4.0	3.3	5.5
Matteson town	390	346	305	88.2	41	2.75	2.88	44	25	1.7	1.6	2.4
Mukwa town	1 088	998	917	91.9	81	2.82	2.27	90	61	1.0	1.1	-
New London city (part)	2 387	2 262	1 444	63.8	818	2.67	1.94	125	7	3.7	0.6	8.8
Ogdensburg village	98	94	79	84.0	15	2.43	2.13	4	3	-	-	-
Royalton town	608	524	477	91.0	47	2.78	2.47	84	49	2.4	2.3	4.1
St. Lawrence town	345	284	267	94.0	17	2.62	2.41	61	51	1.4	1.5	-
Scandinavia village	152	137	105	76.6	32	2.67	2.16	15	6	4.2	1.9	11.1
Scandinavia town	479	394	359	91.1	35	2.78	2.09	85	72	1.7	1.6	2.8
Union town	335	291	252	86.6	39	2.77	2.74	44	27	3.6	3.1	7.1
Waupaca city	2 543	2 364	1 277	54.0	1 087	2.54	1.91	179	8	3.9	2.0	6.0
Waupaca town	448	417	364	87.3	53	2.78	2.68	31	15	2.3	1.9	5.4
Weyauwega city	763	720	521	72.4	199	2.47	2.20	43	4	3.1	2.1	5.7
Weyauwega town	262	226	194	85.8	32	2.78	2.75	36	26	2.2	1.5	5.9
Wyoming town	151	111	100	90.1	11	2.66	1.73	40	32	1.8	2.0	-
Waushara County	13 667	9 336	7 798	83.5	1 538	2.47	2.22	4 331	3 693	2.6	1.9	6.3
Aurora town	384	352	318	90.3	34	2.81	2.29	32	21	1.4	0.9	5.6
Berlin city (part)	40	36	17	47.2	19	2.82	1.84	4	-	5.3	-	9.5
Bloomfield town	454	383	342	89.3	41	2.69	2.32	71	53	1.3	0.9	4.7
Coloma village	197	185	133	71.9	52	2.47	2.29	12	6	1.1	-	3.7
Coloma town	500	254	218	85.8	36	2.50	2.56	246	206	0.8	0.9	-
Dakota town	693	493	430	87.2	63	2.59	2.29	200	144	3.1	2.7	6.0
Deerfield town	487	263	245	93.2	18	2.42	2.00	224	206	2.6	2.8	-
Hancock village	254	193	141	73.1	52	2.50	2.12	61	53	3.5	2.8	5.5
Hancock town	384	211	184	87.2	27	2.58	2.11	173	156	2.3	1.6	6.9
Leon town	851	539	503	93.3	36	2.40	2.00	312	289	1.8	1.9	-
Lohrville village	192	168	156	92.9	12	2.38	3.00	24	11	4.0	4.3	-
Marion town	1 630	908	834	91.9	74	2.24	2.65	722	653	2.9	2.5	7.5
Mount Morris town	994	481	431	89.6	50	2.27	2.24	513	468	1.8	1.4	5.7
Oasis town	258	152	134	88.2	18	2.72	2.28	106	97	1.3	1.5	-
Plainfield village	373	342	239	69.9	103	2.68	2.42	31	8	3.9	2.8	6.4
Plainfield town	230	198	169	85.4	29	2.73	2.45	32	18	3.4	2.9	6.5
Poysippi town	436	392	323	82.4	69	2.59	1.97	44	19	2.2	0.9	8.0
Redgranite village	493	440	315	71.6	125	2.36	2.16	53	14	4.1	3.7	5.3
Richford town	281	190	168	88.4	22	3.11	2.95	91	72	1.6	-	12.0
Rose town	353	244	220	90.2	24	2.45	2.33	109	94	1.2	0.9	4.0
Saxeville town	610	393	355	90.3	38	2.45	2.71	217	209	1.3	1.1	2.6
Springwater town	1 420	617	553	89.6	64	2.26	2.20	803	772	1.9	2.0	1.5
Warren town	334	261	233	89.3	28	2.52	3.18	73	48	0.8	0.9	-
Wautoma city	877	806	452	56.1	354	2.32	2.05	71	8	4.7	2.0	8.1
Wautoma town	603	523	476	91.0	47	2.49	2.17	80	63	2.6	1.4	13.0
Wild Rose village	339	312	209	67.0	103	2.46	1.84	27	5	5.2	2.3	10.4
Winnebago County	64 721	61 157	41 571	68.0	19 586	2.60	2.05	3 564	1 032	2.8	1.3	6.1
Algoma town	1 983	1 940	1 865	96.1	75	2.95	2.63	43	8	0.9	0.8	3.8
Appleton city (part)	417	383	47	12.3	336	2.53	1.96	34	1	7.5	-	8.4
Black Wolf town	1 010	916	831	90.7	85	2.57	2.26	94	66	1.4	1.0	5.6
Clayton town	1 096	1 071	974	90.9	97	2.80	2.51	25	2	1.0	0.9	2.0
Menasha city (part)	7 008	6 710	4 089	60.9	2 621	2.53	2.01	298	24	3.0	1.5	5.1
Menasha town	6 521	6 298	4 485	71.2	1 813	2.67	1.98	223	29	2.4	1.1	5.5
Neenah city	10 198	9 834	6 879	70.0	2 955	2.65	2.02	364	32	2.5	1.3	5.3
Neenah town	1 010	976	914	93.6	62	2.74	2.31	34	15	0.8	0.5	4.6
Nekimi town	540	526	455	86.5	71	2.69	2.65	14	3	0.8	0.4	2.7
Nepeuskun town	275	254	224	88.2	30	2.69	2.87	21	12	2.3	1.3	9.1
Omro city	1 297	1 236	920	74.4	316	2.65	2.03	61	9	2.7	1.3	6.5
Omro town	776	706	632	89.5	74	2.69	2.32	70	55	0.7	0.8	-
Oshkosh city	25 420	24 082	13 851	57.5	10 231	2.49	2.06	1 338	89	3.6	1.3	6.5
Oshkosh town	1 331	1 215	1 025	84.4	190	2.52	2.13	116	47	2.6	2.2	5.0
Poygan town	532	397	365	91.9	32	2.65	2.19	135	118	2.2	1.9	5.9
Rushford town	594	549	479	87.2	70	2.71	2.44	45	23	2.0	1.4	5.4
Utica town	469	453	398	87.9	55	2.61	2.33	16	3	0.9	0.7	1.8
Vinland town	721	693	629	90.8	64	2.67	2.67	28	9	1.6	1.4	3.0
Winchester town	636	620	573	92.4	47	2.74	2.26	16	7	0.8	0.5	4.1
Winneconne village	1 060	945	709	75.0	236	2.73	1.92	115	81	2.2	1.0	5.6
Winneconne town	1 020	838	760	90.7	78	2.61	2.08	182	153	2.1	1.7	6.0
Wolf River town	807	515	467	90.7	48	2.40	2.10	292	246	6.9	2.7	34.2
Wood County	31 691	30 135	22 385	74.3	7 750	2.63	2.00	1 556	244	2.3	1.1	5.8
Arpin village	148	139	93	66.9	46	2.59	2.09	9	-	4.1	4.1	4.2
Arpin town	280	267	239	89.5	28	2.92	3.14	13	3	0.4	0.4	-
Auburndale village	297	284	210	73.9	74	2.81	2.00	13	-	3.4	0.5	10.8
Auburndale town	309	299	266	89.0	33	2.84	2.21	10	1	0.3	0.4	-
Biron village	398	384	295	76.8	89	2.35	2.03	14	2	2.3	1.0	6.3

Table 11. **Housing Occupancy and Tenure: 2000**—Con.

[For information on confidentiality protection, nonsampling error, and definitions, see text]

State County County Subdivision Place	Total housing units	Occupied housing units						Vacant housing units				
		Total	Owner occupied		Renter occupied	Average household size		Total	For seasonal, recreational, or occasional use	Vacancy rate		
			Number	Percent of occupied housing units		Owner-occupied units	Renter-occupied units			Available housing	Home-owner	Rental
Wood County—Con.												
Cameron town	201	190	166	87.4	24	2.84	1.58	11	-	0.5	0.6	-
Cary town	228	162	144	88.9	18	2.49	2.22	66	37	3.0	2.7	5.3
Cranmoor town	75	66	30	45.5	36	2.80	2.53	9	2	1.5	3.2	-
Dexter town	190	144	133	92.4	11	2.60	3.00	46	14	5.3	5.0	8.3
Grand Rapids town	2 854	2 788	2 607	93.5	181	2.83	2.27	66	14	0.9	0.7	4.2
Lake Wazeecha CDP	991	953	889	93.3	64	2.83	2.17	38	13	1.3	1.1	4.5
Hansen town	272	255	229	89.8	26	2.86	2.04	17	6	1.5	1.3	3.7
Hewitt village	237	233	211	90.6	22	2.97	2.00	4	-	0.9	0.9	-
Hiles town	88	63	52	82.5	11	3.00	2.91	25	10	7.4	8.8	-
Lincoln town	551	539	474	87.9	65	2.98	2.17	12	1	0.7	0.2	4.4
Marshfield city (part)	8 427	8 054	4 945	61.4	3 109	2.53	1.77	373	27	2.6	0.8	5.3
Marshfield town	307	295	263	89.2	32	2.83	2.13	12	-	1.3	0.4	8.6
Milladore village (part)	107	102	77	75.5	25	2.77	2.20	5	1	3.8	3.8	3.8
Milladore town	255	251	230	91.6	21	2.80	2.67	4	1	0.4	-	4.5
Nekoosa city	1 063	987	730	74.0	257	2.61	2.39	76	4	4.5	1.2	12.6
Pittsville city	351	331	245	74.0	86	2.74	2.19	20	1	3.5	2.8	5.5
Port Edwards village	737	706	599	84.8	107	2.58	2.54	31	9	2.2	1.3	7.0
Port Edwards town	555	526	464	88.2	62	2.76	2.66	29	10	1.5	0.9	6.1
Remington town	179	125	102	81.6	23	2.43	2.48	54	26	3.8	2.9	8.0
Richfield town	485	473	420	88.8	53	2.97	3.02	12	1	1.0	1.2	-
Rock town	316	291	267	91.8	24	2.99	2.38	25	14	2.3	2.6	-
Rudolph village	177	170	124	72.9	46	2.71	1.89	7	1	2.9	1.6	6.1
Rudolph town	438	423	371	87.7	52	2.76	2.63	15	4	0.7	0.5	1.9
Saratoga town	2 058	2 011	1 821	90.6	190	2.70	2.33	47	12	0.5	0.3	2.6
Seneca town	422	408	375	91.9	33	2.99	2.39	14	5	1.4	0.5	10.8
Sherry town	280	270	245	90.7	25	3.05	2.44	10	5	0.4	0.4	-
Sigel town	428	410	379	92.4	31	2.76	2.74	18	4	0.7	0.3	6.1
Vesper village	243	234	185	79.1	49	2.49	1.63	9	-	2.1	0.5	7.5
Wisconsin Rapids city	8 426	7 970	5 135	64.4	2 835	2.38	2.05	456	24	3.4	1.6	6.3
Wood town	309	285	259	90.9	26	2.75	2.85	24	5	1.0	1.1	-

Table 12. **Housing Occupancy and Tenure: 2000**

[For information on confidentiality protection, nonsampling error, and definitions, see text]

State County Place and County Subdivision	Total housing units	Occupied housing units: Total	Occupied housing units: Owner occupied: Number	Occupied housing units: Owner occupied: Percent of occupied housing units	Occupied housing units: Renter occupied	Occupied housing units: Average household size: Owner-occupied units	Occupied housing units: Average household size: Renter-occupied units	Vacant housing units: Total	Vacant housing units: For seasonal, recreational, or occasional use	Vacant housing units: Vacancy rate: Available housing	Vacant housing units: Vacancy rate: Home-owner	Vacant housing units: Vacancy rate: Rental
The State	**2 321 144**	**2 084 544**	**1 426 361**	**68.4**	**658 183**	**2.66**	**2.15**	**236 600**	**142 313**	**2.6**	**1.2**	**5.6**
COUNTY												
Adams County	14 123	7 900	6 739	85.3	1 161	2.33	2.33	6 223	5 637	3.2	2.4	7.1
Ashland County	8 883	6 718	4 751	70.7	1 967	2.54	2.03	2 165	1 646	3.3	1.6	7.2
Barron County	20 969	17 851	13 525	75.8	4 326	2.61	2.06	3 118	2 299	1.9	1.0	4.6
Bayfield County	11 640	6 207	5 127	82.6	1 080	2.45	2.18	5 433	4 922	1.9	1.3	5.0
Brown County	90 199	87 295	57 098	65.4	30 197	2.72	2.11	2 904	414	1.9	0.9	3.8
Buffalo County	6 098	5 511	4 214	76.5	1 297	2.60	2.06	587	247	2.2	1.2	5.3
Burnett County	12 582	6 613	5 587	84.5	1 026	2.35	2.25	5 969	5 664	2.1	1.5	4.9
Calumet County	15 758	14 910	11 994	80.4	2 916	2.85	2.11	848	287	2.7	1.3	8.0
Chippewa County	22 821	21 356	16 160	75.7	5 196	2.67	2.12	1 465	694	1.9	0.8	5.0
Clark County	13 531	12 047	9 781	81.2	2 266	2.86	2.20	1 484	833	2.2	1.3	5.8
Columbia County	22 685	20 439	15 298	74.8	5 141	2.63	2.07	2 246	1 253	2.7	1.5	6.1
Crawford County	8 480	6 677	5 125	76.8	1 552	2.59	2.11	1 803	1 202	4.2	2.8	8.7
Dane County	180 398	173 484	99 895	57.6	73 589	2.61	2.03	6 914	1 056	2.4	1.0	4.2
Dodge County	33 672	31 417	23 067	73.4	8 350	2.70	2.16	2 255	815	3.0	1.5	6.9
Door County	19 587	11 828	9 394	79.4	2 434	2.42	1.98	7 759	6 970	3.1	1.4	9.2
Douglas County	20 356	17 808	12 704	71.3	5 104	2.52	1.96	2 548	1 744	2.3	0.8	5.9
Dunn County	15 277	14 337	9 900	69.1	4 437	2.72	2.25	940	285	2.7	1.4	5.6
Eau Claire County	37 474	35 822	23 295	65.0	12 527	2.64	2.11	1 652	375	1.8	0.9	3.5
Florence County	4 239	2 133	1 828	85.7	305	2.41	1.97	2 106	1 959	2.5	1.5	8.1
Fond du Lac County	39 271	36 931	26 940	72.9	9 991	2.68	2.08	2 340	573	3.1	1.3	7.7
Forest County	8 322	4 043	3 188	78.9	855	2.45	2.17	4 279	3 856	3.3	1.5	9.1
Grant County	19 940	18 465	13 345	72.3	5 120	2.64	2.16	1 475	546	3.1	1.5	7.0
Green County	13 878	13 212	9 749	73.8	3 463	2.63	2.16	666	154	2.3	1.3	4.9
Green Lake County	9 831	7 703	5 950	77.2	1 753	2.52	2.14	2 128	1 422	4.0	2.2	9.5
Iowa County	9 579	8 764	6 649	75.9	2 115	2.68	2.21	815	408	3.0	1.6	7.0
Iron County	5 706	3 083	2 489	80.7	594	2.30	1.74	2 623	2 159	7.7	2.7	24.1
Jackson County	8 029	7 070	5 297	74.9	1 773	2.59	2.20	959	524	2.7	1.5	6.3
Jefferson County	30 092	28 205	20 218	71.7	7 987	2.68	2.24	1 887	784	2.5	1.2	5.5
Juneau County	12 370	9 696	7 463	77.0	2 233	2.53	2.25	2 674	2 043	3.6	2.0	8.3
Kenosha County	59 989	56 057	38 716	69.1	17 341	2.74	2.29	3 932	1 651	2.4	1.2	5.1
Kewaunee County	8 221	7 623	6 237	81.8	1 386	2.73	2.10	598	270	2.2	1.4	5.9
La Crosse County	43 479	41 599	27 067	65.1	14 532	2.63	2.10	1 880	272	2.4	1.0	4.9
Lafayette County	6 674	6 211	4 813	77.5	1 398	2.64	2.33	463	110	3.5	1.5	9.7
Langlade County	11 187	8 452	6 673	79.0	1 779	2.51	2.08	2 735	2 158	3.1	1.6	8.1
Lincoln County	14 681	11 721	9 162	78.2	2 559	2.59	1.99	2 960	1 949	2.6	1.6	6.3
Manitowoc County	34 651	32 721	24 856	76.0	7 865	2.65	1.98	1 930	518	2.7	1.1	7.4
Marathon County	50 360	47 702	36 091	75.7	11 611	2.75	2.14	2 658	554	2.9	1.3	7.5
Marinette County	26 260	17 585	13 951	79.3	3 634	2.49	1.97	8 675	7 586	3.2	1.9	7.7
Marquette County	8 664	5 986	4 925	82.3	1 061	2.44	2.25	2 678	2 268	2.9	2.1	6.2
Menominee County	2 098	1 345	992	73.8	353	3.13	3.99	753	686	2.2	1.0	5.4
Milwaukee County	400 093	377 729	198 752	52.6	178 977	2.59	2.24	22 364	889	3.3	1.1	5.6
Monroe County	16 672	15 399	11 354	73.7	4 045	2.71	2.29	1 273	450	2.9	1.4	6.6
Oconto County	19 812	13 979	11 598	83.0	2 381	2.59	2.21	5 833	4 837	2.3	1.6	5.5
Oneida County	26 627	15 333	12 213	79.7	3 120	2.42	2.03	11 294	10 429	2.8	1.6	7.3
Outagamie County	62 614	60 530	43 830	72.4	16 700	2.81	2.08	2 084	237	2.1	0.9	4.9
Ozaukee County	32 034	30 857	23 543	76.3	7 314	2.79	2.04	1 177	256	2.0	0.8	5.7
Pepin County	3 036	2 759	2 198	79.7	561	2.74	1.92	277	134	2.4	1.5	5.7
Pierce County	13 493	13 015	9 514	73.1	3 501	2.79	2.26	478	182	1.2	0.8	2.2
Polk County	21 129	16 254	13 037	80.2	3 217	2.62	2.06	4 875	4 211	1.9	0.9	5.9
Portage County	26 589	25 040	17 750	70.9	7 290	2.70	2.15	1 549	557	2.0	1.0	4.5
Price County	9 574	6 564	5 300	80.7	1 264	2.48	1.90	3 010	2 519	3.3	2.2	7.9
Racine County	74 718	70 819	50 004	70.6	20 815	2.69	2.35	3 899	896	2.6	1.0	6.3
Richland County	8 164	7 118	5 285	74.2	1 833	2.57	2.21	1 046	633	2.6	1.8	5.0
Rock County	62 187	58 617	41 703	71.1	16 914	2.64	2.29	3 570	749	3.2	1.4	7.3
Rusk County	7 609	6 095	4 795	78.7	1 300	2.55	2.10	1 514	1 148	2.4	1.4	6.0
St. Croix County	24 265	23 410	17 881	76.4	5 529	2.85	2.04	855	281	1.3	0.8	2.9
Sauk County	24 297	21 644	15 864	73.3	5 780	2.63	2.18	2 653	1 578	2.7	1.5	5.9
Sawyer County	13 722	6 640	5 120	77.1	1 520	2.41	2.36	7 082	6 658	3.3	2.2	6.8
Shawano County	18 317	15 815	12 370	78.2	3 445	2.61	2.16	2 502	1 793	2.4	1.2	6.6
Sheboygan County	45 947	43 545	31 078	71.4	12 467	2.67	2.10	2 402	804	2.3	1.1	5.4
Taylor County	8 595	7 529	6 067	80.6	1 462	2.72	1.98	1 066	704	2.0	1.2	5.4
Trempealeau County	11 482	10 747	7 959	74.1	2 788	2.62	1.98	735	222	2.7	1.4	6.4
Vernon County	12 416	10 825	8 559	79.1	2 266	2.66	2.14	1 591	854	3.2	2.2	7.0
Vilas County	22 397	9 066	7 416	81.8	1 650	2.31	2.17	13 331	12 587	3.9	2.8	8.6
Walworth County	43 783	34 522	23 848	69.1	10 674	2.67	2.34	9 261	7 458	2.9	1.8	5.3
Washburn County	10 814	6 604	5 339	80.8	1 265	2.46	2.09	4 210	3 812	3.2	1.7	9.2
Washington County	45 808	43 842	33 317	76.0	10 525	2.80	2.16	1 966	653	1.9	0.9	4.7
Waukesha County	140 309	135 229	103 373	76.4	31 856	2.81	2.02	5 080	1 339	1.8	0.8	4.9
Waupaca County	22 508	19 863	15 287	77.0	4 576	2.64	2.09	2 645	1 681	2.7	1.5	6.6
Waushara County	13 667	9 336	7 798	83.5	1 538	2.47	2.22	4 331	3 693	2.6	1.9	6.3
Winnebago County	64 721	61 157	41 571	68.0	19 586	2.60	2.05	3 564	1 032	2.8	1.3	6.1
Wood County	31 691	30 135	22 385	74.3	7 750	2.63	2.00	1 556	244	2.3	1.1	5.8
PLACE AND COUNTY SUBDIVISION												
Abbotsford city	870	817	585	71.6	232	2.50	1.83	53	5	3.8	2.0	7.9
Clark County (part)	653	609	407	66.8	202	2.55	1.79	44	4	4.2	2.4	7.8
Marathon County (part)	217	208	178	85.6	30	2.38	2.07	9	1	2.3	1.1	9.1
Abrams town, Oconto County	700	652	600	92.0	52	2.71	2.38	48	28	0.5	0.3	1.9
Ackley town, Langlade County	226	202	181	89.6	21	2.53	2.48	24	16	1.5	0.5	8.7
Adams city, Adams County	847	769	457	59.4	312	2.47	2.14	78	21	5.2	2.6	8.8
Adams town, Adams County	856	547	470	85.9	77	2.31	2.36	309	263	3.0	3.3	1.3
Adams town, Green County	180	165	129	78.2	36	2.71	3.17	15	12	0.6	0.8	-
Adams town, Jackson County	564	485	428	88.2	57	2.48	2.42	79	64	0.4	0.5	-

Table 12. **Housing Occupancy and Tenure: 2000**—Con.

[For information on confidentiality protection, nonsampling error, and definitions, see text]

State County Place and County Subdivision	Total housing units	Occupied housing units						Vacant housing units				
		Total	Owner occupied		Renter occupied	Average household size		Total	For seasonal, recreational, or occasional use	Vacancy rate		
			Number	Percent of occupied housing units		Owner-occupied units	Renter-occupied units			Available housing	Home-owner	Rental
PLACE AND COUNTY SUBDIVISION—Con.												
Addison town, Washington County	1 181	1 149	963	83.8	186	3.01	2.33	32	3	1.8	0.3	8.8
Adell village, Sheboygan County	216	207	145	70.0	62	2.73	1.95	9	-	1.9	1.4	3.1
Adrian town, Monroe County	248	231	204	88.3	27	3.03	2.33	17	10	0.9	0.5	3.6
Agenda town, Ashland County	328	208	185	88.9	23	2.55	1.78	120	109	1.0	0.5	4.2
Ahnapee town, Kewaunee County	426	371	327	88.1	44	2.64	2.59	55	41	0.3	0.3	-
Ainsworth town, Langlade County	549	255	231	90.6	24	2.20	2.63	294	273	3.0	2.5	7.7
Akan town, Richland County	211	158	131	82.9	27	2.70	2.89	53	42	1.3	-	6.9
Alban town, Portage County	394	325	294	90.5	31	2.79	2.45	69	61	0.6	0.3	3.1
Albany village, Green County	499	468	312	66.7	156	2.67	2.28	31	4	3.9	0.6	9.8
Albany town, Green County	303	279	238	85.3	41	2.72	2.93	24	12	0.7	0.4	2.4
Albany town, Pepin County	189	180	168	93.3	12	3.48	3.00	9	1	1.6	0.6	14.3
Albion town, Dane County	869	726	606	83.5	120	2.53	2.39	143	96	3.3	3.8	0.8
Albion town, Jackson County	461	413	359	86.9	54	2.72	2.15	48	29	0.5	-	3.6
Albion town, Trempealeau County	227	215	177	82.3	38	2.79	2.68	12	3	2.7	1.1	9.5
Alden town, Polk County	1 235	973	888	91.3	85	2.72	2.38	262	246	0.7	0.4	3.4
Algoma city, Kewaunee County	1 632	1 493	1 086	72.7	407	2.32	1.86	139	44	3.6	2.0	7.7
Algoma town, Winnebago County	1 983	1 940	1 865	96.1	75	2.95	2.63	43	8	0.9	0.8	3.8
Allouez village, Brown County	5 512	5 397	4 586	85.0	811	2.55	1.94	115	17	1.2	0.7	4.0
Alma city, Buffalo County	495	421	267	63.4	154	2.43	1.80	74	32	5.4	2.6	9.9
Alma town, Buffalo County	157	133	116	87.2	17	2.92	2.24	24	14	2.2	2.5	-
Alma town, Jackson County	393	344	298	86.6	46	2.69	2.87	49	35	1.4	-	9.8
Alma Center village, Jackson County	214	191	136	71.2	55	2.51	1.89	23	2	6.4	4.9	9.8
Almena village, Barron County	308	295	207	70.2	88	2.62	2.01	13	3	3.3	1.4	7.4
Almena town, Barron County	662	355	322	90.7	33	2.50	3.15	307	293	1.1	0.6	5.7
Almon town, Shawano County	271	224	194	86.6	30	2.72	2.10	47	39	0.9	1.0	-
Almond village, Portage County	199	189	132	69.8	57	2.54	2.18	10	2	1.0	0.8	1.7
Almond town, Portage County	282	256	221	86.3	35	2.76	1.94	26	14	0.4	-	2.8
Alto town, Fond du Lac County	353	344	308	89.5	36	3.23	3.00	9	-	0.9	0.6	2.7
Altoona city, Eau Claire County	3 063	2 844	1 755	61.7	1 089	2.50	1.98	219	11	2.0	1.1	3.5
Alvin town, Forest County	411	96	87	90.6	9	1.95	1.78	315	295	2.0	1.1	10.0
Amberg town, Marinette County	942	395	343	86.8	52	2.14	2.31	547	527	3.2	2.3	8.8
Amery city, Polk County	1 311	1 231	807	65.6	424	2.34	1.84	80	23	2.9	1.2	6.0
Amherst village, Portage County	419	395	250	63.3	145	2.71	1.98	24	2	3.9	2.7	5.8
Amherst town, Portage County	556	494	447	90.5	47	2.84	2.38	62	50	0.4	0.4	-
Amherst Junction village, Portage County	111	109	88	80.7	21	2.89	2.43	2	2	-	-	-
Amnicon town, Douglas County	383	364	329	90.4	35	2.95	2.97	19	6	1.6	0.9	7.9
Anderson town, Burnett County	265	154	135	87.7	19	2.40	2.53	111	104	1.3	0.7	5.0
Anderson town, Iron County	118	28	25	89.3	3	1.96	4.00	90	47	56.9	-	92.5
Angelica town, Shawano County	600	585	528	90.3	57	2.84	2.37	15	5	1.3	0.9	5.0
Angelo town, Monroe County	517	465	380	81.7	85	2.65	3.05	52	18	3.9	1.0	15.0
Aniwa village, Shawano County	127	114	94	82.5	20	2.36	2.50	13	4	-	-	-
Aniwa town, Shawano County	212	202	181	89.6	21	2.93	2.67	10	7	-	-	-
Anson town, Chippewa County	764	709	612	86.3	97	2.72	2.25	55	43	1.0	0.3	4.9
Antigo city, Langlade County	3 938	3 630	2 418	66.6	1 212	2.45	1.97	308	20	4.3	1.8	8.9
Antigo town, Langlade County	580	550	493	89.6	57	2.70	2.72	30	5	1.8	1.4	5.0
Apple River town, Polk County	625	418	389	93.1	29	2.52	2.90	207	189	1.4	1.3	3.3
Appleton city	27 736	26 864	18 455	68.7	8 409	2.72	2.08	872	76	2.1	1.1	4.4
Calumet County (part)	3 952	3 872	2 883	74.5	989	3.03	2.25	80	5	1.6	0.7	4.0
Outagamie County (part)	23 367	22 609	15 525	68.7	7 084	2.66	2.06	758	70	2.1	1.1	4.3
Winnebago County (part)	417	383	47	12.3	336	2.53	1.96	34	1	7.5	-	8.4
Arbor Vitae town, Vilas County	2 442	1 373	1 194	87.0	179	2.32	2.17	1 069	956	3.9	3.1	9.1
Arcadia city, Trempealeau County	1 112	1 038	640	61.7	398	2.48	1.83	74	3	5.1	1.8	10.0
Arcadia town, Trempealeau County	610	569	471	82.8	98	2.80	2.41	41	19	1.2	0.4	4.9
Arena village, Iowa County	269	256	182	71.1	74	2.91	2.11	13	-	4.5	2.7	8.6
Arena town, Iowa County	617	545	455	83.5	90	2.68	2.50	72	56	1.4	1.1	3.2
Argonne town, Forest County	314	194	180	92.8	14	2.83	1.64	120	100	1.5	1.1	6.7
Argyle village, Lafayette County	365	343	257	74.9	86	2.51	2.05	22	1	4.2	1.5	11.3
Argyle town, Lafayette County	210	178	151	84.8	27	2.71	2.59	32	24	1.1	1.3	-
Arland town, Barron County	259	233	209	89.7	24	2.89	2.25	26	8	1.7	1.4	4.0
Arlington village, Columbia County	196	187	151	80.7	36	2.61	2.50	9	-	3.1	0.7	12.2
Arlington town, Columbia County	308	302	242	80.1	60	2.82	2.77	6	-	-	-	-
Armenia town, Juneau County	448	267	231	86.5	36	2.59	2.75	181	169	2.6	2.5	2.7
Armstrong Creek town, Forest County	422	207	187	90.3	20	2.25	2.10	215	184	1.0	1.1	-
Arpin village, Wood County	148	139	93	66.9	46	2.59	2.09	9	-	4.1	4.1	4.2
Arpin town, Wood County	280	267	239	89.5	28	2.92	3.14	13	3	0.4	0.4	-
Arthur town, Chippewa County	275	258	221	85.7	37	2.77	2.62	17	3	3.4	1.8	11.9
Ashford town, Fond du Lac County	668	641	554	86.4	87	2.79	2.59	27	6	1.4	1.1	3.3
Ashippun town, Dodge County	880	845	665	78.7	180	2.80	2.47	35	7	1.7	0.9	4.8
Ashland city, Ashland County	3 777	3 513	2 197	62.5	1 316	2.45	1.88	264	50	3.6	2.0	6.1
Ashland town, Ashland County	277	227	192	84.6	35	2.72	2.29	50	34	1.7	0.5	7.9
Ashwaubenon village, Brown County	7 260	7 137	4 347	60.9	2 790	2.80	1.81	123	24	1.1	0.4	2.1
Athelstane town, Marinette County	995	270	245	90.7	25	2.23	2.16	725	710	2.5	2.8	-
Athens village, Marathon County	469	443	326	73.6	117	2.63	2.02	26	1	4.1	1.2	11.4
Atlanta town, Rusk County	273	226	208	92.0	18	2.77	2.78	47	36	1.3	1.4	-
Auburn town, Chippewa County	210	202	179	88.6	23	2.92	2.52	8	2	1.0	1.1	-
Auburn town, Fond du Lac County	758	732	662	90.4	70	2.87	2.46	26	12	1.1	0.7	4.1
Auburndale village, Wood County	297	284	210	73.9	74	2.81	2.00	13	-	3.4	0.5	10.8
Auburndale town, Wood County	309	299	266	89.0	33	2.84	2.21	10	1	0.3	0.4	-
Augusta city, Eau Claire County	632	599	437	73.0	162	2.44	2.14	33	5	2.1	1.8	3.0
Aurora town, Florence County	535	485	400	82.5	85	2.49	2.22	50	34	1.4	0.5	5.6
Aurora town, Taylor County	154	134	114	85.1	20	2.97	2.35	20	14	0.7	-	4.8
Aurora town, Waushara County	384	352	318	90.3	34	2.81	2.29	32	21	1.4	0.9	5.6
Avoca village, Iowa County	328	257	196	76.3	61	2.43	2.16	71	39	9.2	5.8	18.7
Avon town, Rock County	216	204	182	89.2	22	2.88	2.82	12	6	-	-	-
Aztalan town, Jefferson County	553	530	469	88.5	61	2.75	2.57	23	3	1.9	0.6	10.3
Bagley village, Grant County	331	157	142	90.4	15	2.17	2.07	174	157	5.4	3.4	21.1

Table 12. **Housing Occupancy and Tenure: 2000**—Con.

[For information on confidentiality protection, nonsampling error, and definitions, see text]

State County Place and County Subdivision	Total housing units	Occupied housing units: Total	Occupied housing units: Owner occupied: Number	Occupied housing units: Owner occupied: Percent of occupied housing units	Occupied housing units: Renter occupied	Occupied housing units: Average household size: Owner-occupied units	Occupied housing units: Average household size: Renter-occupied units	Vacant housing units: Total	Vacant housing units: For seasonal, recreational, or occasional use	Vacant housing units: Vacancy rate: Available housing	Vacant housing units: Vacancy rate: Home-owner	Vacant housing units: Vacancy rate: Rental
PLACE AND COUNTY SUBDIVISION—Con.												
Bagley town, Oconto County	229	136	118	86.8	18	2.43	2.56	93	90	1.4	1.7	-
Baileys Harbor town, Door County	1 029	483	402	83.2	81	2.09	2.00	546	505	3.8	1.2	14.7
Baldwin village, St. Croix County	1 144	1 115	655	58.7	460	2.63	1.89	29	2	1.8	0.9	3.0
Baldwin town, St. Croix County	315	307	291	94.8	16	2.95	2.81	8	3	1.0	1.0	-
Balsam Lake village, Polk County	673	428	324	75.7	104	2.14	1.99	245	212	3.6	2.1	8.0
Balsam Lake town, Polk County	1 018	529	499	94.3	30	2.60	2.70	489	463	1.7	1.2	9.1
Bangor village, La Crosse County	546	524	397	75.8	127	2.84	2.05	22	1	2.1	0.8	5.9
Bangor town, La Crosse County	227	216	162	75.0	54	2.82	2.33	11	3	0.9	0.6	1.8
Baraboo city, Sauk County	4 718	4 467	2 846	63.7	1 621	2.54	1.96	251	26	3.0	1.7	5.4
Baraboo town, Sauk County	751	685	542	79.1	143	2.77	2.24	66	30	1.6	0.9	4.0
Barksdale town, Bayfield County	353	303	281	92.7	22	2.66	2.45	50	29	1.3	1.1	4.3
Barnes town, Bayfield County	1 486	278	248	89.2	30	2.19	2.20	1 208	1 160	1.8	1.2	6.3
Barneveld village, Iowa County	400	396	301	76.0	95	2.96	1.94	4	-	1.0	-	4.0
Barre town, La Crosse County	354	347	290	83.6	57	2.93	2.88	7	-	1.7	1.7	1.7
Barron city, Barron County	1 442	1 389	847	61.0	542	2.46	1.92	53	6	2.1	0.7	4.2
Barron town, Barron County	323	319	277	86.8	42	3.03	2.69	4	-	0.6	0.4	2.3
Barronett town, Washburn County	192	152	144	94.7	8	2.74	1.38	40	33	0.7	0.7	-
Bartelme town, Shawano County	289	253	199	78.7	54	2.83	2.43	36	22	1.2	0.5	3.6
Barton town, Washington County	919	896	793	88.5	103	2.93	2.14	23	8	1.0	0.4	5.5
Bashaw town, Washburn County	387	339	300	88.5	39	2.77	2.31	48	35	1.5	1.3	2.5
Bass Lake town, Sawyer County	1 836	830	630	75.9	200	2.61	2.97	1 006	951	3.7	2.0	8.7
Bass Lake town, Washburn County	277	192	171	89.1	21	2.74	2.67	85	73	3.0	2.8	4.5
Bay City village, Pierce County	193	187	149	79.7	38	2.53	2.32	6	1	2.1	1.3	5.0
Bayfield city, Bayfield County	403	289	194	67.1	95	2.22	1.87	114	91	5.2	2.5	10.4
Bayfield town, Bayfield County	491	261	226	86.6	35	2.50	1.63	230	200	6.5	6.2	7.9
Bayside village	1 834	1 769	1 513	85.5	256	2.61	1.55	65	17	2.1	0.7	9.9
Milwaukee County (part)	1 795	1 732	1 476	85.2	256	2.61	1.55	63	16	2.1	0.7	9.9
Ozaukee County (part)	39	37	37	100.0	-	2.78	-	2	1	-	-	(X)
Bayview town, Bayfield County	283	197	183	92.9	14	2.55	1.79	86	77	1.0	0.5	6.7
Bear Bluff town, Jackson County	56	49	30	61.2	19	2.60	2.63	7	4	3.9	3.2	5.0
Bear Creek village, Outagamie County	172	155	105	67.7	50	2.70	2.62	17	-	6.1	6.3	5.7
Bear Creek town, Sauk County	211	176	151	85.8	25	2.89	2.44	35	16	4.3	0.7	21.9
Bear Creek town, Waupaca County	291	279	247	88.5	32	3.04	2.72	12	2	2.1	1.6	5.9
Bear Lake town, Barron County	258	219	194	88.6	25	2.71	2.44	39	33	1.4	1.5	-
Beaver town, Clark County	249	238	211	88.7	27	3.65	3.11	11	4	0.8	0.9	-
Beaver town, Marinette County	542	444	354	79.7	90	2.60	2.24	98	66	0.9	0.3	3.2
Beaver town, Polk County	441	304	269	88.5	35	2.51	2.20	137	120	2.3	1.8	5.4
Beaver Brook town, Washburn County	280	253	205	81.0	48	2.55	2.50	27	17	2.7	1.9	5.9
Beaver Dam city, Dodge County	6 685	6 349	3 885	61.2	2 464	2.56	2.02	336	22	3.4	1.5	6.2
Beaver Dam town, Dodge County	1 375	1 301	1 184	91.0	117	2.66	2.48	74	29	1.9	1.3	7.1
Beecher town, Marinette County	971	334	282	84.4	52	2.34	2.37	637	599	7.0	7.2	5.5
Beetown town, Grant County	273	261	208	79.7	53	2.88	2.53	12	3	1.5	1.0	3.6
Belgium village, Ozaukee County	592	582	408	70.1	174	3.02	2.44	10	2	0.9	1.0	0.6
Belgium town, Ozaukee County	631	547	457	83.5	90	2.84	2.40	84	70	1.6	1.3	3.2
Bell town, Bayfield County	412	115	105	91.3	10	2.01	1.90	297	284	5.7	1.9	33.3
Bell Center village, Crawford County	60	45	35	77.8	10	2.54	2.70	15	10	6.3	2.8	16.7
Belle Plaine town, Shawano County	964	738	646	87.5	92	2.45	2.09	226	205	2.1	1.7	5.2
Belleville village	788	764	538	70.4	226	2.65	2.07	24	4	1.8	1.5	2.6
Dane County (part)	745	725	502	69.2	223	2.67	2.03	20	4	1.4	1.2	1.8
Green County (part)	43	39	36	92.3	3	2.47	4.67	4	-	9.3	5.3	40.0
Bellevue town, Brown County	4 759	4 624	3 166	68.5	1 458	2.78	2.03	135	18	1.6	1.1	2.7
Bellevue Town CDP, Brown County	4 759	4 624	3 166	68.5	1 458	2.78	2.03	135	18	1.6	1.1	2.7
Belmont village, Lafayette County	401	377	279	74.0	98	2.44	1.93	24	1	3.1	1.4	7.5
Belmont town, Lafayette County	283	249	192	77.1	57	2.68	2.77	34	5	8.5	1.5	26.0
Belmont town, Portage County	307	240	214	89.2	26	2.60	2.42	67	53	0.8	0.5	3.7
Beloit city, Rock County	14 262	13 370	8 277	61.9	5 093	2.60	2.53	892	17	4.4	1.9	8.2
Beloit town, Rock County	2 949	2 814	2 399	85.3	415	2.54	2.27	135	23	2.5	1.1	10.2
Belvidere town, Buffalo County	222	180	153	85.0	27	2.42	2.63	42	33	0.6	0.6	-
Bennett town, Douglas County	297	224	211	94.2	13	2.74	3.38	73	62	1.3	0.9	7.1
Benton village, Lafayette County	417	393	317	80.7	76	2.59	2.04	24	4	4.1	3.4	7.3
Benton town, Lafayette County	166	159	140	88.1	19	2.95	2.95	7	-	1.9	0.7	9.5
Bergen town, Marathon County	244	228	215	94.3	13	2.72	2.38	16	12	-	-	-
Bergen town, Vernon County	535	491	451	91.9	40	2.75	1.98	44	28	1.6	1.5	2.4
Berlin city	2 391	2 170	1 486	68.5	684	2.53	2.06	221	16	6.5	3.1	13.3
Green Lake County (part)	2 351	2 134	1 469	68.8	665	2.53	2.07	217	16	6.6	3.1	13.4
Waushara County (part)	40	36	17	47.2	19	2.82	1.84	4	-	5.3	-	9.5
Berlin town, Green Lake County	434	423	371	87.7	52	2.73	2.58	11	1	1.2	0.5	5.5
Berlin town, Marathon County	330	313	277	88.5	36	2.89	2.39	17	2	2.5	2.1	5.3
Bern town, Marathon County	180	170	161	94.7	9	3.29	3.56	10	6	1.7	1.8	-
Berry town, Dane County	420	408	354	86.8	54	2.67	2.56	12	1	1.0	0.6	3.6
Bevent town, Marathon County	484	405	352	86.9	53	2.86	2.28	79	58	3.3	2.5	8.6
Big Bend town, Rusk County	431	184	169	91.8	15	2.18	2.27	247	227	2.1	1.2	11.8
Big Bend village, Waukesha County	457	448	371	82.8	77	2.88	2.74	9	1	1.1	0.8	2.5
Big Falls town, Rusk County	52	43	37	86.0	6	2.54	2.17	9	7	2.3	2.6	-
Big Falls village, Waupaca County	54	40	35	87.5	5	1.94	3.40	14	9	2.4	2.8	-
Big Flats town, Adams County	797	402	353	87.8	49	2.32	2.61	395	362	2.7	1.7	9.3
Birch town, Lincoln County	250	179	168	93.9	11	2.63	3.00	71	57	1.6	1.2	8.3
Birch Creek town, Chippewa County	389	212	195	92.0	17	2.43	2.47	177	168	1.4	1.0	5.6
Birchwood village, Washburn County	269	227	165	72.7	62	2.36	2.06	42	36	0.4	-	1.6
Birchwood town, Washburn County	528	191	177	92.7	14	2.36	2.57	337	329	2.6	1.7	12.5

Table 12. **Housing Occupancy and Tenure: 2000**—Con.

[For information on confidentiality protection, nonsampling error, and definitions, see text]

State County Place and County Subdivision	Total housing units	Occupied housing units: Total	Occupied housing units: Owner occupied: Number	Occupied housing units: Owner occupied: Percent of occupied housing units	Occupied housing units: Renter occupied	Occupied housing units: Average household size: Owner-occupied units	Occupied housing units: Average household size: Renter-occupied units	Vacant housing units: Total	Vacant housing units: For seasonal, recreational, or occasional use	Vacant housing units: Vacancy rate: Available housing	Vacant housing units: Vacancy rate: Home-owner	Vacant housing units: Vacancy rate: Rental
PLACE AND COUNTY SUBDIVISION—Con.												
Birnamwood village	328	309	213	68.9	96	2.83	1.72	19	2	4.0	3.6	5.0
Marathon County (part)	3	3	3	100.0	-	3.33	-	-	-	-	-	(X)
Shawano County (part)	325	306	210	68.6	96	2.82	1.72	19	2	4.1	3.7	5.0
Birnamwood town, Shawano County	309	259	222	85.7	37	2.70	3.03	50	40	0.4	0.4	-
Biron village, Wood County	398	384	295	76.8	89	2.35	2.03	14	2	2.3	1.0	6.3
Black Brook town, Polk County	448	419	366	87.4	53	2.95	2.40	29	12	0.7	0.3	3.6
Black Creek village, Outagamie County	513	485	338	69.7	147	2.64	2.05	28	3	4.2	2.9	7.0
Black Creek town, Outagamie County	461	445	413	92.8	32	2.90	2.25	16	8	0.7	0.7	-
Black Earth village, Dane County	527	514	395	76.8	119	2.66	1.91	13	1	1.3	0.5	4.0
Black Earth town, Dane County	172	166	142	85.5	24	2.75	2.46	6	5	-	-	-
Black River Falls city, Jackson County	1 679	1 563	920	58.9	643	2.38	1.83	116	22	4.3	2.0	7.5
Blackwell town, Forest County	116	45	36	80.0	9	2.44	2.11	71	64	4.3	-	18.2
Black Wolf town, Winnebago County	1 010	916	831	90.7	85	2.57	2.26	94	66	1.4	1.0	5.6
Blaine town, Burnett County	238	97	87	89.7	10	2.33	2.10	141	135	3.0	1.1	16.7
Blair city, Trempealeau County	564	533	372	69.8	161	2.36	1.86	31	6	2.2	1.1	4.7
Blanchard town, Lafayette County	103	96	82	85.4	14	2.68	2.93	7	6	-	-	-
Blanchardville village	376	346	257	74.3	89	2.58	1.61	30	2	6.5	2.3	16.8
Iowa County (part)	73	65	49	75.4	16	2.45	1.63	8	1	9.7	3.9	23.8
Lafayette County (part)	303	281	208	74.0	73	2.61	1.60	22	1	5.7	1.9	15.1
Bloom town, Richland County	241	190	157	82.6	33	2.54	2.70	51	39	2.1	1.9	2.9
Bloomer city, Chippewa County	1 487	1 424	1 002	70.4	422	2.54	1.75	63	7	1.9	0.9	4.3
Bloomer town, Chippewa County	335	321	281	87.5	40	2.94	2.53	14	6	0.6	-	4.8
Bloomfield town, Walworth County	2 476	2 067	1 685	81.5	382	2.67	2.57	409	276	3.1	2.9	3.8
Bloomfield town, Waushara County	454	383	342	89.3	41	2.69	2.32	71	53	1.3	0.9	4.7
Blooming Grove town, Dane County	748	723	581	80.4	142	2.53	2.04	25	4	1.8	0.7	6.0
Bloomington village, Grant County	329	308	260	84.4	48	2.35	1.88	21	1	4.9	2.6	15.8
Bloomington town, Grant County	147	130	97	74.6	33	3.16	2.79	17	9	4.4	5.8	-
Blue Mounds village, Dane County	297	289	247	85.5	42	2.58	1.67	8	-	2.4	1.6	6.7
Blue Mounds town, Dane County	300	291	264	90.7	27	2.83	3.56	9	3	0.3	-	3.6
Blue River village, Grant County	205	183	138	75.4	45	2.43	2.09	22	2	8.0	3.5	19.6
Boaz village, Richland County	67	64	46	71.9	18	2.07	2.33	3	1	3.0	2.1	5.3
Bohners Lake CDP, Racine County	871	704	631	89.6	73	2.80	2.56	167	139	2.2	2.2	2.7
Bonduel village, Shawano County	598	581	379	65.2	202	2.65	1.98	17	3	1.5	0.5	3.3
Bone Lake town, Polk County	434	264	241	91.3	23	2.68	2.78	170	157	1.1	0.8	4.2
Boscobel city, Grant County	1 266	1 174	791	67.4	383	2.53	2.11	92	7	4.9	2.8	8.8
Boscobel town, Grant County	199	190	148	77.9	42	2.44	1.71	9	3	3.1	1.3	8.7
Boulder Junction town, Vilas County	1 407	445	358	80.4	87	2.18	2.06	962	911	4.7	1.4	16.3
Bovina town, Outagamie County	414	386	361	93.5	25	2.86	2.48	28	13	1.0	0.3	10.7
Bowler village, Shawano County	135	126	77	61.1	49	2.90	2.18	9	4	3.8	4.9	2.0
Boyceville village, Dunn County	446	424	302	71.2	122	2.59	2.13	22	3	3.4	1.9	6.9
Boyd village, Chippewa County	290	274	216	78.8	58	2.56	2.21	16	-	3.9	1.4	12.1
Bradford town, Rock County	398	379	279	73.6	100	2.66	2.66	19	1	1.8	2.1	1.0
Bradley town, Lincoln County	1 840	1 094	980	89.6	114	2.37	2.14	746	519	2.9	2.3	8.1
Brandon village, Fond du Lac County	357	342	266	77.8	76	2.82	2.14	15	1	3.7	1.5	10.6
Brazeau town, Oconto County	1 347	602	520	86.4	82	2.29	2.62	745	714	2.6	2.6	2.4
Breed town, Oconto County	322	268	250	93.3	18	2.47	2.17	54	42	2.5	2.3	5.3
Brice Prairie CDP, La Crosse County	691	654	590	90.2	64	2.80	2.41	37	24	0.3	0.2	1.5
Bridge Creek town, Eau Claire County	703	557	502	90.1	55	3.35	2.91	146	130	0.4	0.4	-
Bridgeport town, Crawford County	380	346	324	93.6	22	2.77	1.82	34	19	2.5	0.6	24.1
Brigham town, Iowa County	375	335	286	85.4	49	2.73	2.53	40	27	1.8	1.4	3.9
Brighton town, Kenosha County	524	504	444	88.1	60	2.93	2.50	20	8	0.6	0.7	-
Brighton town, Marathon County	205	197	163	82.7	34	3.12	3.00	8	2	1.0	1.2	-
Brillion city, Calumet County	1 230	1 155	866	75.0	289	2.75	1.85	75	1	4.8	1.3	14.0
Brillion town, Calumet County	521	501	445	88.8	56	2.93	2.41	20	1	1.6	1.1	5.1
Bristol town, Dane County	956	928	834	89.9	94	2.94	2.66	28	1	1.8	1.7	3.1
Bristol town, Kenosha County	1 818	1 715	1 435	83.7	280	2.70	2.35	103	55	1.4	0.7	4.8
Brockway town, Jackson County	687	613	378	61.7	235	2.69	2.49	74	22	5.0	4.3	6.0
Brodhead city, Green County	1 355	1 301	963	74.0	338	2.55	2.09	54	1	1.9	1.3	3.4
Brokaw village, Marathon County	49	47	22	46.8	25	2.14	2.40	2	-	4.1	-	7.4
Brookfield city, Waukesha County	14 208	13 891	12 482	89.9	1 409	2.81	2.06	317	86	0.9	0.6	3.8
Brookfield town, Waukesha County	2 863	2 762	1 763	63.8	999	2.69	1.58	101	14	2.4	0.5	5.7
Brooklyn village	351	343	271	79.0	72	2.77	2.28	8	-	2.0	2.2	1.4
Dane County (part)	184	179	160	89.4	19	2.84	2.53	5	-	2.2	2.4	-
Green County (part)	167	164	111	67.7	53	2.68	2.19	3	-	1.8	1.8	1.9
Brooklyn town, Green County	356	341	306	89.7	35	2.76	2.83	15	4	1.2	0.6	5.4
Brooklyn town, Green Lake County	1 056	794	712	89.7	82	2.41	2.32	262	176	3.2	1.7	14.6
Brooklyn town, Washburn County	227	117	107	91.5	10	2.33	3.20	110	103	1.7	1.8	-
Brothertown town, Calumet County	627	523	452	86.4	71	2.75	2.28	104	89	2.1	0.4	11.3
Brown Deer village, Milwaukee County	5 335	5 134	3 656	71.2	1 478	2.48	1.75	201	16	2.6	0.5	7.5
Browning town, Taylor County	313	298	271	90.9	27	2.88	2.59	15	6	-	-	-
Browns Lake CDP, Racine County	975	745	620	83.2	125	2.58	2.17	230	203	3.0	1.1	11.3
Brownsville village, Dodge County	213	209	170	81.3	39	2.89	2.00	4	2	0.9	0.6	2.5
Browntown village, Green County	104	100	91	91.0	9	2.46	3.11	4	-	2.9	3.2	-
Bruce village, Rusk County	407	384	256	66.7	128	2.16	1.84	23	6	3.0	1.9	5.2
Brule town, Douglas County	270	244	205	84.0	39	2.52	1.90	26	17	1.6	1.4	2.5
Brunswick town, Eau Claire County	652	630	583	92.5	47	2.57	2.15	22	3	1.1	1.0	2.1
Brussels town, Door County	428	403	347	86.1	56	2.76	2.75	25	6	1.0	0.6	3.4
Buchanan town, Outagamie County	1 868	1 846	1 620	87.8	226	3.22	2.49	22	3	0.9	0.6	3.0
Buena Vista town, Portage County	446	418	380	90.9	38	2.87	2.53	28	10	0.5	0.3	2.6
Buena Vista town, Richland County	654	600	499	83.2	101	2.63	2.58	54	29	1.0	0.8	1.9
Buffalo town, Buffalo County	277	260	237	91.2	23	2.62	2.04	17	10	0.8	0.4	4.2

Table 12. **Housing Occupancy and Tenure: 2000**—Con.

[For information on confidentiality protection, nonsampling error, and definitions, see text]

State County Place and County Subdivision	Total housing units	Occupied housing units: Total	Occupied housing units: Owner occupied: Number	Occupied housing units: Owner occupied: Percent of occupied housing units	Occupied housing units: Renter occupied	Occupied housing units: Average household size: Owner-occupied units	Occupied housing units: Average household size: Renter-occupied units	Vacant housing units: Total	Vacant housing units: For seasonal, recreational, or occasional use	Vacant housing units: Vacancy rate: Available housing	Vacant housing units: Vacancy rate: Home-owner	Vacant housing units: Vacancy rate: Rental
PLACE AND COUNTY SUBDIVISION—Con.												
Buffalo town, Marquette County	461	412	370	89.8	42	2.65	2.48	49	37	0.5	0.3	2.3
Buffalo City city, Buffalo County	492	445	390	87.6	55	2.35	2.24	47	29	1.1	1.3	-
Burke town, Dane County	1 208	1 148	914	79.6	234	2.76	1.99	60	2	4.2	2.7	9.7
Burlington city	3 976	3 838	2 285	59.5	1 553	2.76	2.17	138	9	2.6	1.3	4.4
Racine County (part)	3 976	3 838	2 285	59.5	1 553	2.76	2.17	138	9	2.6	1.3	4.4
Walworth County (part)	-	-	-	(X)	-	-	-	-	-	(X)	(X)	(X)
Burlington town, Racine County	2 797	2 354	2 012	85.5	342	2.74	2.36	443	347	2.8	1.5	10.2
Burnett town, Dodge County	353	330	285	86.4	45	2.86	2.33	23	2	2.9	0.7	15.1
Burns town, La Crosse County	367	349	307	88.0	42	2.88	2.29	18	9	-	-	-
Burnside town, Trempealeau County	202	197	167	84.8	30	2.78	2.17	5	1	0.5	0.6	-
Butler town, Clark County	49	32	30	93.8	2	2.83	1.50	17	14	5.9	6.3	-
Butler village, Waukesha County	938	916	455	49.7	461	2.49	1.61	22	-	1.7	0.9	2.5
Butternut village, Ashland County	220	197	123	62.4	74	2.31	1.66	23	6	4.8	1.6	9.8
Byron town, Fond du Lac County	555	538	478	88.8	60	2.88	2.88	17	6	0.6	0.2	3.2
Byron town, Monroe County	556	501	400	79.8	101	2.77	2.84	55	14	3.3	1.5	9.8
Cable town, Bayfield County	697	381	314	82.4	67	2.21	2.10	316	284	4.3	1.3	16.3
Cadiz town, Green County	349	327	262	80.1	65	2.61	2.74	22	8	2.1	1.9	3.0
Cadott village, Chippewa County	581	562	372	66.2	190	2.54	2.04	19	2	2.3	0.3	5.9
Cady town, St. Croix County	264	255	230	90.2	25	2.78	2.84	9	4	1.2	1.3	-
Calamus town, Dodge County	396	379	313	82.6	66	2.61	2.85	17	-	2.1	0.6	8.3
Caledonia town, Columbia County	713	451	402	89.1	49	2.60	2.59	262	237	1.5	0.7	7.5
Caledonia town, Racine County	8 839	8 549	7 262	84.9	1 287	2.80	2.20	290	14	2.1	0.9	8.3
Caledonia town, Trempealeau County	285	262	243	92.7	19	2.94	2.32	23	9	1.9	1.2	9.5
Caledonia town, Waupaca County	518	504	465	92.3	39	2.78	2.31	14	4	0.8	0.6	2.5
Calumet town, Fond du Lac County	774	562	480	85.4	82	2.68	2.18	212	160	1.9	1.6	3.5
Cambria village, Columbia County	339	307	225	73.3	82	2.75	2.12	32	1	6.4	3.8	12.8
Cambridge village	483	470	332	70.6	138	2.52	1.83	13	-	2.5	2.4	2.8
Dane County (part)	445	433	318	73.4	115	2.51	1.78	12	-	2.5	2.5	2.5
Jefferson County (part)	38	37	14	37.8	23	2.79	2.09	1	-	2.6	-	4.2
Cameron village, Barron County	661	640	399	62.3	241	2.58	2.12	21	-	2.6	1.7	4.0
Cameron town, Wood County	201	190	166	87.4	24	2.84	1.58	11	-	0.5	0.6	-
Campbell town, La Crosse County	1 823	1 754	1 353	77.1	401	2.65	2.06	69	28	1.3	0.4	4.1
Campbellsport village, Fond du Lac County	736	710	485	68.3	225	2.67	2.22	26	1	1.5	1.0	2.6
Camp Douglas village, Juneau County	264	242	187	77.3	55	2.50	2.27	22	3	5.1	2.1	14.1
Camp Lake CDP, Kenosha County	1 310	1 149	982	85.5	167	2.88	2.58	161	108	2.3	1.8	5.1
Canton town, Buffalo County	112	102	77	75.5	25	2.84	3.40	10	7	1.9	1.3	3.8
Carey town, Iron County	176	75	69	92.0	6	2.57	2.33	101	87	1.3	1.4	-
Carlton town, Kewaunee County	383	363	328	90.4	35	2.78	2.49	20	10	0.8	0.6	2.8
Carson town, Portage County	499	475	434	91.4	41	2.79	2.20	24	10	1.2	1.4	-
Cary town, Wood County	228	162	144	88.9	18	2.49	2.22	66	37	3.0	2.7	5.3
Cascade village, Sheboygan County	269	255	204	80.0	51	2.78	1.94	14	-	3.0	1.4	8.9
Casco village, Kewaunee County	236	227	164	72.2	63	2.70	2.05	9	-	2.6	1.8	4.5
Casco town, Kewaunee County	404	385	349	90.6	36	3.03	2.58	19	10	1.0	0.6	5.3
Casey town, Washburn County	657	213	198	93.0	15	2.20	2.00	444	438	0.5	0.5	-
Cashton village, Monroe County	463	415	327	78.8	88	2.45	2.25	48	6	7.4	2.1	22.8
Cassel town, Marathon County	286	271	253	93.4	18	3.16	2.17	15	2	1.1	0.8	5.3
Cassian town, Oneida County	1 011	402	374	93.0	28	2.43	1.93	609	582	3.1	1.3	22.2
Cassville village, Grant County	572	488	358	73.4	130	2.41	1.69	84	44	6.3	3.0	14.5
Cassville town, Grant County	220	185	159	85.9	26	2.67	2.42	35	17	6.6	2.5	25.7
Castle Rock town, Grant County	122	112	83	74.1	29	2.67	3.17	10	7	0.9	1.2	-
Caswell town, Forest County	156	41	36	87.8	5	2.67	1.20	115	105	2.4	2.7	-
Catawba village, Price County	79	68	60	88.2	8	2.13	2.63	11	5	2.9	-	20.0
Catawba town, Price County	162	109	95	87.2	14	2.57	2.79	53	46	3.5	4.0	-
Cato town, Manitowoc County	571	548	490	89.4	58	3.01	2.45	23	10	1.4	1.0	4.9
Cazenovia village	156	145	103	71.0	42	2.24	2.26	11	2	2.7	-	8.7
Richland County (part)	156	145	103	71.0	42	2.24	2.26	11	2	2.7	-	8.7
Sauk County (part)	-	-	-	(X)	-	-	-	-	-	(X)	(X)	(X)
Cecil village, Shawano County	246	199	150	75.4	49	2.43	2.08	47	31	1.5	0.7	3.9
Cedarburg city, Ozaukee County	4 593	4 432	2 891	65.2	1 541	2.79	1.81	161	11	2.4	0.8	5.2
Cedarburg town, Ozaukee County	1 931	1 896	1 812	95.6	84	2.94	2.62	35	6	0.9	0.8	3.4
Cedar Grove village, Sheboygan County	724	699	541	77.4	158	2.94	1.85	25	-	2.0	1.1	4.8
Cedar Lake town, Barron County	765	395	362	91.6	33	2.37	2.64	370	303	3.4	2.2	15.4
Cedar Rapids town, Rusk County	16	11	10	90.9	1	3.60	1.00	5	3	8.3	9.1	-
Center town, Outagamie County	1 105	1 095	1 033	94.3	62	2.91	2.47	10	3	0.2	0.2	-
Center town, Rock County	384	374	310	82.9	64	2.69	2.59	10	2	0.5	0.3	1.5
Centerville town, Manitowoc County	262	239	214	89.5	25	3.04	2.48	23	18	0.8	0.9	-
Centuria village, Polk County	361	343	254	74.1	89	2.56	2.16	18	1	4.2	2.3	9.2
Chain O' Lakes-King CDP, Waupaca County	1 085	623	497	79.8	126	2.29	2.29	462	437	3.1	0.6	11.9
Charlestown town, Calumet County	300	291	253	86.9	38	2.77	2.32	9	2	1.4	0.4	7.3
Chase town, Oconto County	696	683	637	93.3	46	3.09	2.41	13	4	0.7	0.6	2.1
Chaseburg village, Vernon County	146	133	94	70.7	39	2.65	1.46	13	3	6.3	-	18.8
Chelsea town, Taylor County	310	274	255	93.1	19	2.63	2.53	36	29	1.4	1.2	5.0
Chenequa village, Waukesha County	280	223	193	86.5	30	2.62	2.57	57	50	0.9	0.5	3.2
Chester town, Dodge County	291	280	252	90.0	28	2.66	2.29	11	4	1.4	1.2	3.4
Chetek city, Barron County	1 052	939	613	65.3	326	2.35	1.95	113	56	2.7	1.6	4.7
Chetek town, Barron County	1 073	707	639	90.4	68	2.38	2.38	366	342	1.5	1.5	1.4
Chicog town, Washburn County	476	128	120	93.8	8	2.10	2.00	348	337	5.2	2.4	33.3
Chief Lake CDP, Sawyer County	430	211	163	77.3	48	2.91	3.06	219	208	1.4	0.6	4.0
Chilton city, Calumet County	1 606	1 512	1 027	67.9	485	2.56	1.91	94	3	4.5	1.7	10.0
Chilton town, Calumet County	371	366	322	88.0	44	3.16	2.57	5	1	1.1	0.9	2.2
Chimney Rock town, Trempealeau County	104	98	79	80.6	19	2.91	2.42	6	5	1.0	1.3	-
Chippewa town, Ashland County	280	156	149	95.5	7	2.72	2.86	124	117	1.9	1.3	12.5

Table 12. **Housing Occupancy and Tenure: 2000**—Con.

[For information on confidentiality protection, nonsampling error, and definitions, see text]

State County Place and County Subdivision	Total housing units	Occupied housing units: Total	Occupied housing units: Owner occupied: Number	Occupied housing units: Owner occupied: Percent of occupied housing units	Occupied housing units: Renter occupied	Occupied housing units: Average household size: Owner-occupied units	Occupied housing units: Average household size: Renter-occupied units	Vacant housing units: Total	Vacant housing units: For seasonal, recreational, or occasional use	Vacant housing units: Vacancy rate: Available housing	Vacant housing units: Vacancy rate: Home-owner	Vacant housing units: Vacancy rate: Rental
PLACE AND COUNTY SUBDIVISION—Con.												
Chippewa Falls city, Chippewa County	5 905	5 638	3 284	58.2	2 354	2.44	1.88	267	18	2.6	0.7	5.1
Christiana town, Dane County	492	468	379	81.0	89	2.80	2.81	24	5	2.1	1.0	6.3
Christiana town, Vernon County	341	308	265	86.0	43	2.88	2.49	33	11	1.3	0.7	4.4
Cicero town, Outagamie County	384	370	333	90.0	37	3.02	2.35	14	3	0.8	0.9	-
City Point town, Jackson County	104	83	69	83.1	14	2.38	1.79	21	12	3.5	2.8	6.7
Clam Falls town, Polk County	352	237	207	87.3	30	2.28	2.50	115	106	0.8	0.5	3.2
Clarno town, Green County	410	393	286	72.8	107	2.74	2.68	17	3	1.5	0.7	3.6
Clay Banks town, Door County	240	162	143	88.3	19	2.54	2.47	78	74	0.6	0.7	-
Clayton town, Crawford County	524	364	301	82.7	63	2.64	2.56	160	116	6.2	5.3	10.0
Clayton village, Polk County	208	199	130	65.3	69	2.73	2.20	9	2	2.0	-	5.5
Clayton town, Polk County	412	360	304	84.4	56	2.57	2.34	52	44	1.6	1.0	5.1
Clayton town, Winnebago County	1 096	1 071	974	90.9	97	2.80	2.51	25	2	1.0	0.9	2.0
Clear Creek town, Eau Claire County	278	268	230	85.8	38	2.64	2.74	10	-	0.7	0.9	-
Clearfield town, Juneau County	432	296	251	84.8	45	2.53	2.29	136	120	1.7	2.0	-
Clear Lake village, Polk County	478	453	321	70.9	132	2.57	1.65	25	5	3.0	3.3	2.2
Clear Lake town, Polk County	290	276	251	90.9	25	2.90	2.92	14	5	0.7	-	7.4
Cleveland town, Chippewa County	339	313	273	87.2	40	2.89	2.78	26	13	1.3	1.1	2.4
Cleveland town, Jackson County	188	169	138	81.7	31	2.65	2.32	19	12	1.2	1.4	-
Cleveland village, Manitowoc County	578	536	450	84.0	86	2.67	1.87	42	17	3.2	2.0	9.5
Cleveland town, Marathon County	422	396	358	90.4	38	3.01	2.21	26	21	1.0	0.8	2.6
Cleveland town, Taylor County	120	98	93	94.9	5	2.74	1.40	22	15	1.0	-	16.7
Clifton town, Grant County	112	108	82	75.9	26	2.88	2.62	4	1	1.8	2.4	-
Clifton town, Monroe County	233	191	167	87.4	24	3.69	3.17	42	26	2.6	1.8	7.7
Clifton town, Pierce County	592	543	508	93.6	35	3.08	2.66	49	37	0.7	0.8	-
Clinton town, Barron County	374	314	274	87.3	40	2.92	3.00	60	51	0.3	0.4	-
Clinton village, Rock County	815	771	500	64.9	271	2.90	2.33	44	3	3.9	1.8	7.5
Clinton town, Rock County	316	308	257	83.4	51	2.88	2.98	8	2	0.6	0.4	1.9
Clinton town, Vernon County	351	313	259	82.7	54	4.44	3.76	38	22	0.9	0.4	3.6
Clintonville city, Waupaca County	2 147	2 010	1 340	66.7	670	2.42	2.05	137	19	3.8	1.9	7.3
Clover town, Bayfield County	364	99	92	92.9	7	2.15	1.86	265	252	2.9	3.2	-
Cloverland town, Douglas County	111	94	81	86.2	13	2.69	2.23	17	11	-	-	-
Cloverland town, Vilas County	936	416	374	89.9	42	2.23	2.00	520	499	2.3	2.6	-
Clyde town, Iowa County	162	127	103	81.1	24	2.54	2.50	35	26	3.1	2.8	4.0
Clyman village, Dodge County	163	153	106	69.3	47	2.75	2.06	10	-	6.1	6.2	6.0
Clyman town, Dodge County	309	290	240	82.8	50	2.96	2.76	19	4	3.0	2.0	7.4
Cobb village, Iowa County	199	188	161	85.6	27	2.42	1.93	11	1	5.1	3.6	12.9
Cochrane village, Buffalo County	197	188	147	78.2	41	2.34	2.02	9	-	1.1	0.7	2.4
Colburn town, Adams County	155	83	64	77.1	19	2.23	2.00	72	71	-	-	-
Colburn town, Chippewa County	289	262	223	85.1	39	2.87	2.21	27	15	1.5	1.3	2.5
Colby city	645	623	470	75.4	153	2.57	1.99	22	1	2.5	1.7	5.0
Clark County (part)	443	424	322	75.9	102	2.64	1.96	19	1	3.2	1.8	7.3
Marathon County (part)	202	199	148	74.4	51	2.41	2.04	3	-	1.0	1.3	-
Colby town, Clark County	281	276	237	85.9	39	3.35	2.95	5	-	0.4	0.4	-
Cold Spring town, Jefferson County	278	269	229	85.1	40	2.72	3.15	9	-	1.5	1.3	2.4
Coleman village, Marinette County	352	316	220	69.6	96	2.46	1.81	36	8	6.8	0.9	17.9
Colfax village, Dunn County	488	467	335	71.7	132	2.46	1.92	21	1	2.1	0.6	5.7
Colfax town, Dunn County	327	318	287	90.3	31	2.91	2.35	9	2	1.2	1.0	3.1
Coloma village, Waushara County	197	185	133	71.9	52	2.47	2.29	12	6	1.1	-	3.7
Coloma town, Waushara County	500	254	218	85.8	36	2.50	2.56	246	206	0.8	0.9	-
Columbus city	1 927	1 843	1 198	65.0	645	2.65	1.85	84	2	3.1	1.6	5.7
Columbia County (part)	1 914	1 830	1 186	64.8	644	2.65	1.85	84	2	3.1	1.6	5.7
Dodge County (part)	13	13	12	92.3	1	2.83	2.00	-	-	-	-	-
Columbus town, Columbia County	241	236	179	75.8	57	2.87	3.04	5	-	1.3	0.6	3.4
Combined Locks village, Outagamie County	903	884	797	90.2	87	2.79	2.22	19	-	1.4	1.0	5.4
Commonwealth town, Florence County	326	170	153	90.0	17	2.44	2.71	156	140	1.7	0.6	10.5
Como CDP, Walworth County	1 214	786	612	77.9	174	2.40	2.30	428	346	4.1	2.2	10.3
Concord town, Jefferson County	770	757	690	91.1	67	2.69	2.46	13	5	0.5	0.6	-
Conover town, Vilas County	1 440	483	445	92.1	38	2.36	2.32	957	925	2.2	1.8	7.3
Conrath village, Rusk County	39	36	34	94.4	2	2.79	1.50	3	1	2.7	-	33.3
Cooks Valley town, Chippewa County	218	214	181	84.6	33	3.03	2.52	4	1	1.4	1.1	2.9
Coon town, Vernon County	295	262	227	86.6	35	2.65	2.31	33	13	3.3	2.6	7.9
Coon Valley village, Vernon County	332	307	251	81.8	56	2.42	1.64	25	3	4.7	2.0	15.2
Cooperstown town, Manitowoc County	489	474	435	91.8	39	2.99	2.64	15	3	1.3	1.4	-
Cornell city, Chippewa County	652	607	438	72.2	169	2.43	2.09	45	8	2.7	2.0	4.5
Corning town, Lincoln County	392	299	272	91.0	27	2.78	2.59	93	81	2.6	1.4	12.9
Cottage Grove village, Dane County	1 453	1 427	977	68.5	450	3.04	2.36	26	1	1.2	0.2	3.2
Cottage Grove town, Dane County	1 356	1 338	1 225	91.6	113	2.91	2.42	18	3	0.4	0.2	3.4
Couderay village, Sawyer County	54	40	33	82.5	7	2.55	1.71	14	10	4.8	5.7	-
Couderay town, Sawyer County	248	176	104	59.1	72	2.59	2.78	72	61	2.8	1.0	5.3
Courtland town, Columbia County	185	175	143	81.7	32	2.65	2.63	10	4	2.2	2.1	3.0
Crandon city, Forest County	961	803	504	62.8	299	2.56	1.84	158	100	2.5	1.6	4.2
Crandon town, Forest County	443	238	211	88.7	27	2.58	2.56	205	176	4.0	0.9	22.9
Cranmoor town, Wood County	75	66	30	45.5	36	2.80	2.53	9	2	1.5	3.2	-
Crescent town, Oneida County	1 034	797	689	86.4	108	2.69	2.01	237	223	1.0	0.7	2.7
Crivitz village, Marinette County	457	406	242	59.6	164	2.38	2.00	51	15	6.5	2.4	11.8
Cross town, Buffalo County	141	127	102	80.3	25	2.90	2.80	14	4	1.6	1.9	-
Cross Plains village, Dane County	1 228	1 199	785	65.5	414	2.81	2.08	29	1	1.6	0.8	3.3
Cross Plains town, Dane County	525	513	447	87.1	66	2.83	2.35	12	2	1.2	0.4	5.7
Crystal town, Washburn County	184	117	105	89.7	12	2.87	1.83	67	59	-	-	-
Crystal Lake town, Barron County	435	312	280	89.7	32	2.48	2.41	123	109	2.8	0.7	17.9
Crystal Lake town, Marquette County	442	231	210	90.9	21	2.25	1.95	211	192	2.9	3.2	-

Table 12. **Housing Occupancy and Tenure: 2000**—Con.

[For information on confidentiality protection, nonsampling error, and definitions, see text]

State County Place and County Subdivision	Total housing units	Occupied housing units: Total	Occupied housing units: Owner occupied: Number	Occupied housing units: Owner occupied: Percent of occupied housing units	Occupied housing units: Renter occupied	Occupied housing units: Average household size: Owner-occupied units	Occupied housing units: Average household size: Renter-occupied units	Vacant housing units: Total	Vacant housing units: For seasonal, recreational, or occasional use	Vacant housing units: Vacancy rate: Available housing	Vacant housing units: Vacancy rate: Home-owner	Vacant housing units: Vacancy rate: Rental
PLACE AND COUNTY SUBDIVISION—Con.												
Cuba City city	900	861	645	74.9	216	2.60	1.75	39	-	3.4	1.2	9.2
Grant County (part)	824	786	574	73.0	212	2.57	1.75	38	-	3.7	1.4	9.4
Lafayette County (part)	76	75	71	94.7	4	2.85	2.25	1	-	-	-	-
Cudahy city, Milwaukee County	8 273	7 888	4 696	59.5	3 192	2.50	2.05	385	21	2.5	0.9	4.7
Cumberland city, Barron County	1 134	1 013	665	65.6	348	2.40	1.76	121	65	3.2	1.3	6.5
Cumberland town, Barron County	425	360	323	89.7	37	2.59	2.81	65	54	0.8	0.6	2.6
Curran town, Jackson County	171	127	98	77.2	29	2.93	2.72	44	36	0.8	1.0	-
Curtiss village, Clark County	70	68	55	80.9	13	2.82	3.31	2	-	1.4	-	7.1
Cutler town, Juneau County	147	119	103	86.6	16	2.37	2.38	28	21	-	-	-
Cylon town, St. Croix County	232	227	202	89.0	25	2.83	2.32	5	1	0.4	0.5	-
Dairyland town, Douglas County	139	87	82	94.3	5	2.16	1.80	52	47	-	-	-
Dakota town, Waushara County	693	493	430	87.2	63	2.59	2.29	200	144	3.1	2.7	6.0
Dale town, Outagamie County	812	785	721	91.8	64	2.96	2.44	27	5	1.9	1.2	8.6
Dallas village, Barron County	169	146	116	79.5	30	2.27	2.07	23	13	-	-	-
Dallas town, Barron County	235	217	187	86.2	30	2.68	3.40	18	11	-	-	-
Dane village, Dane County	288	279	193	69.2	86	3.00	2.56	9	-	2.1	0.5	5.5
Dane town, Dane County	339	335	268	80.0	67	2.99	2.51	4	-	-	-	-
Daniels town, Burnett County	429	280	263	93.9	17	2.38	2.35	149	130	2.4	2.2	5.6
Darien village, Walworth County	560	537	363	67.6	174	3.02	2.71	23	-	3.1	3.2	2.8
Darien town, Walworth County	650	615	488	79.3	127	2.73	2.83	35	6	3.3	2.2	7.3
Darlington city, Lafayette County	1 052	985	719	73.0	266	2.48	1.99	67	5	5.0	2.6	11.0
Darlington town, Lafayette County	276	266	203	76.3	63	2.93	2.38	10	3	1.1	-	4.5
Day town, Marathon County	367	357	311	87.1	46	2.89	2.70	10	4	0.8	0.3	4.2
Dayton town, Richland County	307	269	224	83.3	45	2.66	2.64	38	30	0.7	0.9	-
Dayton town, Waupaca County	1 484	1 046	905	86.5	141	2.61	2.65	438	395	2.4	1.1	10.2
Decatur town, Green County	645	587	523	89.1	64	2.85	2.92	58	42	1.5	0.4	9.9
Deer Creek town, Outagamie County	269	237	214	90.3	23	2.89	2.74	32	14	4.8	4.0	11.5
Deer Creek town, Taylor County	253	241	210	87.1	31	3.03	3.13	12	2	1.2	0.9	3.1
Deerfield village, Dane County	749	726	511	70.4	215	2.94	2.15	23	2	2.3	1.5	4.0
Deerfield town, Dane County	503	486	434	89.3	52	2.79	2.67	17	3	1.2	0.9	3.7
Deerfield town, Waushara County	487	263	245	93.2	18	2.42	2.00	224	206	2.6	2.8	-
Deer Park village, St. Croix County	94	91	67	73.6	24	2.78	1.71	3	-	2.2	-	7.7
DeForest village, Dane County	2 761	2 675	1 926	72.0	749	2.91	2.28	86	8	2.3	1.6	4.0
Dekorra town, Columbia County	1 237	949	853	89.9	96	2.49	2.31	288	251	1.2	0.9	4.0
Delafield city, Waukesha County	2 685	2 553	1 694	66.4	859	2.76	2.07	132	72	1.2	0.4	2.8
Delafield town, Waukesha County	2 625	2 521	2 290	90.8	231	3.00	2.26	104	58	0.7	0.6	2.5
Delavan city, Walworth County	3 215	2 931	1 605	54.8	1 326	2.85	2.47	284	156	2.5	1.0	4.2
Delavan town, Walworth County	3 054	1 798	1 449	80.6	349	2.56	2.43	1 256	1 075	4.4	3.1	9.1
Delavan Lake CDP, Walworth County	1 920	944	746	79.0	198	2.49	2.50	976	845	5.1	3.2	11.6
Dellona town, Sauk County	498	422	373	88.4	49	2.83	2.94	76	49	1.6	0.8	7.5
Dell Prairie town, Adams County	754	553	482	87.2	71	2.50	2.56	201	164	2.8	1.4	11.3
Delmar town, Chippewa County	328	314	282	89.8	32	3.06	2.44	14	6	1.3	1.1	3.0
Delta town, Bayfield County	328	107	100	93.5	7	2.21	2.00	221	200	0.9	1.0	-
Delton town, Sauk County	862	747	638	85.4	109	2.66	2.97	115	86	0.9	0.5	3.5
Denmark village, Brown County	833	801	506	63.2	295	2.72	1.91	32	-	3.4	1.6	6.3
De Pere city, Brown County	7 993	7 724	5 045	65.3	2 679	2.73	1.96	269	29	2.2	1.3	3.8
De Soto village	191	151	126	83.4	25	2.45	2.28	40	31	2.6	3.1	-
Crawford County (part)	51	47	38	80.9	9	2.42	2.89	4	3	-	-	-
Vernon County (part)	140	104	88	84.6	16	2.47	1.94	36	28	3.7	4.3	-
Dewey town, Burnett County	303	209	181	86.6	28	2.66	2.96	94	88	1.9	-	12.5
Dewey town, Portage County	378	356	324	91.0	32	2.77	2.44	22	9	1.9	1.8	3.0
Dewey town, Rusk County	277	209	174	83.3	35	2.56	2.20	68	53	3.2	2.8	5.4
Dewhurst town, Clark County	267	156	134	85.9	22	2.10	1.82	111	107	-	-	-
Dexter town, Wood County	190	144	133	92.4	11	2.60	3.00	46	14	5.3	5.0	8.3
Diamond Bluff town, Pierce County	203	184	166	90.2	18	2.64	2.28	19	11	1.1	0.6	5.3
Dickeyville village, Grant County	431	420	299	71.2	121	2.67	2.02	11	1	1.6	-	5.5
Dodge town, Trempealeau County	176	160	125	78.1	35	2.79	1.86	16	3	5.3	-	20.5
Dodgeville city, Iowa County	1 831	1 751	1 189	67.9	562	2.56	1.88	80	11	2.6	1.6	4.7
Dodgeville town, Iowa County	588	510	416	81.6	94	2.78	2.65	78	56	1.9	1.9	2.1
Dorchester village	354	336	239	71.1	97	2.63	2.05	18	2	2.9	0.8	7.6
Clark County (part)	353	335	238	71.0	97	2.62	2.05	18	2	2.9	0.8	7.6
Marathon County (part)	1	1	1	100.0	-	4.00	-	-	-	-	-	(X)
Doty town, Oconto County	438	120	115	95.8	5	2.09	1.80	318	245	2.4	2.5	-
Douglas town, Marquette County	382	301	250	83.1	51	2.50	2.78	81	60	3.8	3.8	3.8
Dousman village, Waukesha County	587	575	315	54.8	260	2.85	2.25	12	-	1.5	0.6	2.6
Dover town, Buffalo County	156	145	126	86.9	19	3.33	3.37	11	5	1.4	0.8	5.0
Dover town, Racine County	1 344	1 193	1 018	85.3	175	2.79	2.32	151	117	1.2	0.7	3.8
Dovre town, Barron County	259	238	207	87.0	31	2.86	2.87	21	16	0.4	0.5	-
Downing village, Dunn County	107	98	80	81.6	18	2.58	2.83	9	3	3.0	2.4	5.3
Doyle town, Barron County	194	177	160	90.4	17	2.80	2.94	17	7	3.8	0.6	26.1
Doylestown village, Columbia County	123	121	100	82.6	21	2.77	2.43	2	-	1.6	-	8.7
Drammen town, Eau Claire County	318	294	256	87.1	38	2.71	2.66	24	9	1.7	1.5	2.6
Draper town, Sawyer County	397	84	76	90.5	8	1.97	2.50	313	305	-	-	-
Dresser village, Polk County	312	302	233	77.2	69	2.54	2.03	10	4	1.3	1.3	1.4
Drummond town, Bayfield County	645	231	184	79.7	47	2.40	2.13	414	397	2.5	-	11.3
Dunbar town, Marinette County	793	274	211	77.0	63	2.40	2.98	519	509	0.7	-	3.1
Dunkirk town, Dane County	776	760	665	87.5	95	2.67	2.89	16	2	0.7	0.3	3.1
Dunn town, Dane County	2 259	2 079	1 848	88.9	231	2.56	2.27	180	130	0.9	0.5	3.3
Dunn town, Dunn County	578	540	434	80.4	106	2.79	2.45	38	11	3.6	0.5	14.5
Dupont town, Waupaca County	257	233	210	90.1	23	3.22	2.83	24	15	1.7	1.4	4.2
Durand city, Pepin County	876	829	560	67.6	269	2.57	1.71	47	2	2.6	1.2	5.3
Durand town, Pepin County	245	237	209	88.2	28	3.02	2.25	8	2	2.5	1.4	9.7
Eagle town, Richland County	267	223	181	81.2	42	2.72	2.40	44	34	1.8	2.2	-
Eagle village, Waukesha County	605	592	529	89.4	63	2.95	2.35	13	1	1.2	0.4	7.4

Table 12. **Housing Occupancy and Tenure: 2000**—Con.

[For information on confidentiality protection, nonsampling error, and definitions, see text]

State County Place and County Subdivision	Total housing units	Occupied housing units: Total	Owner occupied: Number	Owner occupied: Percent of occupied housing units	Renter occupied	Average household size: Owner-occupied units	Average household size: Renter-occupied units	Vacant housing units: Total	For seasonal, recreational, or occasional use	Vacancy rate: Available housing	Vacancy rate: Home-owner	Vacancy rate: Rental
PLACE AND COUNTY SUBDIVISION—Con.												
Eagle town, Waukesha County	1 118	1 049	984	93.8	65	3.00	2.48	69	48	1.2	1.1	3.0
Eagle Lake CDP, Racine County	619	483	424	87.8	59	2.77	2.49	136	116	1.6	1.2	4.8
Eagle Point town, Chippewa County	1 018	978	884	90.4	94	2.78	2.62	40	25	0.8	0.7	2.1
Eagle River city, Vilas County	726	626	343	54.8	283	2.24	1.74	100	48	5.7	3.7	8.1
Eastman village, Crawford County	170	163	130	79.8	33	2.86	1.97	7	3	1.8	0.8	5.7
Eastman town, Crawford County	475	287	243	84.7	44	2.74	2.80	188	164	2.4	2.0	4.3
Easton town, Adams County	821	486	412	84.8	74	2.42	2.65	335	296	4.5	4.0	7.5
Easton town, Marathon County	400	383	359	93.7	24	2.77	2.88	17	7	1.3	1.4	-
East Troy village, Walworth County	1 396	1 350	963	71.3	387	2.82	2.03	46	6	2.4	1.8	3.7
East Troy town, Walworth County	1 753	1 427	1 266	88.7	161	2.67	2.63	326	287	1.6	1.5	2.4
Eaton town, Brown County	480	469	420	89.6	49	3.10	2.31	11	2	1.1	0.7	3.9
Eaton town, Clark County	221	201	176	87.6	25	3.31	3.32	20	3	2.4	2.2	3.8
Eaton town, Manitowoc County	288	270	248	91.9	22	2.86	2.36	18	8	0.7	-	8.3
Eau Claire city	24 895	24 016	13 759	57.3	10 257	2.57	2.12	879	83	2.1	1.0	3.5
Chippewa County (part)	681	670	500	74.6	170	2.65	3.40	11	3	0.1	-	0.6
Eau Claire County (part)	24 214	23 346	13 259	56.8	10 087	2.57	2.10	868	80	2.2	1.1	3.6
Eau Galle town, Dunn County	333	303	250	82.5	53	2.56	2.98	30	25	1.0	0.4	3.6
Eau Galle town, St. Croix County	320	307	273	88.9	34	2.90	2.62	13	6	1.3	1.1	2.9
Eau Pleine town, Marathon County	278	275	246	89.5	29	2.72	2.79	3	1	0.4	-	3.3
Eau Pleine town, Portage County	402	344	298	86.6	46	2.75	2.43	58	44	0.9	0.7	2.1
Eden village, Fond du Lac County	303	264	224	84.8	40	2.59	2.68	39	-	8.3	4.7	24.5
Eden town, Fond du Lac County	344	337	282	83.7	55	2.99	2.49	7	5	0.3	0.4	-
Eden town, Iowa County	147	135	96	71.1	39	2.93	2.97	12	8	-	-	-
Edgar village, Marathon County	568	542	413	76.2	129	2.82	1.71	26	2	4.2	1.0	13.4
Edgerton city	2 084	1 958	1 271	64.9	687	2.67	2.15	126	2	4.3	1.5	9.0
Dane County (part)	15	14	7	50.0	7	3.57	2.43	1	-	-	-	-
Rock County (part)	2 069	1 944	1 264	65.0	680	2.66	2.15	125	2	4.3	1.6	9.1
Edgewater town, Sawyer County	640	245	213	86.9	32	2.32	2.88	395	378	3.9	4.1	3.0
Edson town, Chippewa County	322	309	273	88.3	36	3.13	3.11	13	1	0.6	0.7	-
Egg Harbor village, Door County	568	132	108	81.8	24	1.92	1.79	436	418	7.7	0.9	29.4
Egg Harbor town, Door County	930	491	431	87.8	60	2.44	2.38	439	413	3.2	1.1	15.5
Eileen town, Bayfield County	275	249	227	91.2	22	2.58	2.50	26	19	-	-	-
Eisenstein town, Price County	469	272	248	91.2	24	2.50	2.08	197	179	2.2	2.0	4.0
Eland village, Shawano County	96	93	80	86.0	13	2.79	2.15	3	2	-	-	-
Elba town, Dodge County	397	385	325	84.4	60	2.86	2.62	12	3	1.0	0.6	3.2
Elcho town, Langlade County	1 370	613	517	84.3	96	2.20	1.90	757	709	3.0	1.9	8.6
Elderon village, Marathon County	81	77	61	79.2	16	2.52	2.19	4	-	1.3	-	5.9
Elderon town, Marathon County	260	224	199	88.8	25	2.56	2.32	36	28	1.3	1.5	-
Eldorado town, Fond du Lac County	506	490	438	89.4	52	2.93	3.15	16	2	0.4	0.5	-
Eleva village, Trempealeau County	290	277	189	68.2	88	2.54	1.75	13	2	3.5	2.1	6.4
Elk town, Price County	933	502	429	85.5	73	2.46	1.73	431	393	4.6	2.5	15.1
Elk Grove town, Lafayette County	158	145	108	74.5	37	3.20	3.16	13	2	2.7	1.8	5.1
Elkhart Lake village, Sheboygan County	599	436	332	76.1	104	2.38	1.95	163	149	1.8	0.9	4.6
Elkhorn city, Walworth County	3 014	2 919	1 559	53.4	1 360	2.76	2.15	95	6	2.1	1.3	3.0
Elk Mound village, Dunn County	311	300	208	69.3	92	2.77	2.27	11	1	2.6	1.4	5.2
Elk Mound town, Dunn County	395	371	323	87.1	48	3.11	2.06	24	4	2.6	0.6	14.3
Ellenboro town, Grant County	208	191	156	81.7	35	3.15	3.17	17	6	0.5	-	2.8
Ellington town, Outagamie County	870	847	784	92.6	63	3.01	2.73	23	6	0.7	0.3	6.0
Ellsworth village, Pierce County	1 210	1 169	795	68.0	374	2.58	1.95	41	6	1.8	1.0	3.4
Ellsworth town, Pierce County	391	380	338	88.9	42	2.87	2.21	11	3	1.0	1.2	-
Elm Grove village, Waukesha County	2 556	2 444	2 196	89.9	248	2.61	1.46	112	29	2.3	2.1	4.2
Elmwood village, Pierce County	366	343	251	73.2	92	2.47	1.82	23	5	3.4	0.8	9.8
Elmwood Park village, Racine County	204	200	196	98.0	4	2.37	2.25	4	2	1.0	1.0	-
El Paso town, Pierce County	239	233	200	85.8	33	3.10	2.15	6	4	0.4	-	2.9
Elroy city, Juneau County	692	632	409	64.7	223	2.47	2.15	60	6	6.2	2.4	12.5
Embarrass village, Waupaca County	164	156	121	77.6	35	2.60	2.43	8	1	3.7	1.6	10.3
Emerald town, St. Croix County	244	236	215	91.1	21	2.92	3.00	8	2	1.3	0.9	4.5
Emery town, Price County	206	125	115	92.0	10	2.66	1.90	81	72	-	-	-
Emmet town, Dodge County	427	414	331	80.0	83	2.91	3.10	13	1	1.9	0.9	5.7
Emmet town, Marathon County	288	269	236	87.7	33	3.13	3.15	19	11	1.1	0.8	2.9
Empire town, Fond du Lac County	944	910	861	94.6	49	2.89	2.76	34	12	0.5	0.5	2.0
Endeavor village, Marquette County	170	153	120	78.4	33	3.10	2.06	17	5	3.2	3.2	2.9
Enterprise town, Oneida County	386	124	105	84.7	19	2.21	2.21	262	250	3.1	0.9	13.6
Ephraim village, Door County	771	161	141	87.6	20	2.16	2.40	610	594	3.6	2.1	13.0
Erin town, Washington County	1 352	1 287	1 233	95.8	54	2.84	2.63	65	41	0.9	0.6	6.9
Erin Prairie town, St. Croix County	234	227	193	85.0	34	2.84	3.21	7	4	0.9	1.0	-
Estella town, Chippewa County	190	167	140	83.8	27	2.82	2.74	23	15	1.2	1.4	-
Ettrick village, Trempealeau County	254	241	148	61.4	93	2.34	1.87	13	-	3.2	3.3	3.1
Ettrick town, Trempealeau County	526	488	425	87.1	63	2.64	2.59	38	16	1.0	0.7	3.1
Eureka town, Polk County	567	503	447	88.9	56	2.69	2.45	64	49	0.8	0.4	3.4
Evansville city, Rock County	1 635	1 563	1 062	67.9	501	2.72	2.07	72	8	2.3	1.8	3.1
Evergreen town, Langlade County	218	181	160	88.4	21	2.72	1.57	37	29	1.6	1.8	-
Evergreen CDP, Marathon County	1 267	1 228	1 093	89.0	135	2.99	2.27	39	2	2.1	1.3	8.2
Evergreen town, Washburn County	530	413	372	90.1	41	2.63	2.20	117	100	1.0	0.8	2.4
Excelsior town, Sauk County	558	527	471	89.4	56	2.67	2.70	31	17	1.5	0.6	8.2
Exeland village, Sawyer County	110	92	64	69.6	28	2.31	2.29	18	9	5.2	4.5	6.7
Exeter town, Green County	470	453	382	84.3	71	2.79	2.77	17	5	1.3	0.5	5.3
Fairbanks town, Shawano County	268	235	214	91.1	21	2.95	2.62	33	24	0.8	0.5	4.5
Fairchild village, Eau Claire County	236	210	157	74.8	53	2.61	2.19	26	10	3.2	1.9	7.0
Fairchild town, Eau Claire County	153	113	105	92.9	8	3.20	1.88	40	35	2.6	2.8	-
Fairfield town, Sauk County	420	388	326	84.0	62	2.67	2.47	32	16	1.3	0.3	6.1
Fairwater village, Fond du Lac County	142	139	112	80.6	27	2.54	2.41	3	-	0.7	0.9	-
Fall Creek village, Eau Claire County	495	476	354	74.4	122	2.62	2.04	19	1	1.7	0.8	3.9
Fall River village, Columbia County	459	418	312	74.6	106	2.77	2.20	41	3	6.5	6.0	7.8

Table 12. **Housing Occupancy and Tenure: 2000**—Con.

[For information on confidentiality protection, nonsampling error, and definitions, see text]

State County Place and County Subdivision	Total housing units	Occupied housing units						Vacant housing units				
		Total	Owner occupied		Renter occupied	Average household size		Total	For seasonal, recreational, or occasional use	Vacancy rate		
			Number	Percent of occupied housing units		Owner-occupied units	Renter-occupied units			Available housing	Home-owner	Rental
PLACE AND COUNTY SUBDIVISION—Con.												
Farmington town, Jefferson County	561	541	461	85.2	80	2.77	2.76	20	1	1.8	0.4	9.1
Farmington town, La Crosse County	706	664	570	85.8	94	2.66	2.28	42	14	1.9	1.4	5.1
Farmington town, Polk County	555	525	455	86.7	70	3.16	2.67	30	15	0.9	0.7	2.8
Farmington town, Washington County	1 183	1 116	1 028	92.1	88	2.91	2.80	67	46	0.1	-	1.1
Farmington town, Waupaca County	1 637	1 326	1 114	84.0	212	2.60	2.22	311	269	1.8	1.2	4.5
Fayette town, Lafayette County	155	138	118	85.5	20	2.69	2.45	17	13	1.4	0.8	4.8
Fence town, Florence County	373	107	97	90.7	10	2.10	2.70	266	263	0.9	1.0	-
Fennimore city, Grant County	1 068	1 021	710	69.5	311	2.41	1.94	47	5	2.6	1.9	4.0
Fennimore town, Grant County	216	199	165	82.9	34	2.99	3.09	17	2	0.5	-	2.9
Fenwood village, Marathon County	63	61	56	91.8	5	2.91	2.20	2	-	-	-	-
Fern town, Florence County	334	71	68	95.8	3	2.18	1.67	263	256	2.7	2.9	-
Ferryville village, Crawford County	149	93	73	78.5	20	1.99	1.45	56	44	7.9	5.2	16.7
Fifield town, Price County	760	436	361	82.8	75	2.30	2.13	324	295	3.1	1.9	8.5
Finley town, Juneau County	97	33	27	81.8	6	2.63	2.17	64	59	-	-	-
Fitchburg city, Dane County	8 604	8 262	3 738	45.2	4 524	2.79	2.05	342	19	3.0	1.0	4.6
Flambeau town, Price County	460	207	187	90.3	20	2.65	2.00	253	245	1.4	1.1	4.8
Flambeau town, Rusk County	438	398	349	87.7	49	2.77	2.08	40	25	1.0	0.6	3.9
Florence town, Florence County	1 724	963	798	82.9	165	2.46	1.75	761	682	3.7	2.2	10.3
Fond du Lac city, Fond du Lac County	17 519	16 638	10 270	61.7	6 368	2.59	2.03	881	32	3.8	1.4	7.5
Fond du Lac town, Fond du Lac County	840	789	683	86.6	106	2.58	2.49	51	8	3.1	1.3	13.1
Fontana-on-Geneva Lake village, Walworth County	1 974	764	650	85.1	114	2.30	2.27	1 210	1 165	3.7	2.4	10.2
Footville village, Rock County	326	310	230	74.2	80	2.60	2.29	16	1	2.5	2.1	3.6
Ford town, Taylor County	103	96	87	90.6	9	2.84	3.22	7	4	-	-	-
Forest town, Fond du Lac County	410	397	357	89.9	40	2.87	2.08	13	5	0.8	0.3	4.8
Forest town, Richland County	173	139	114	82.0	25	2.83	2.68	34	32	-	-	-
Forest town, St. Croix County	218	203	188	92.6	15	2.94	2.53	15	3	2.9	2.6	6.3
Forest town, Vernon County	258	199	164	82.4	35	3.03	2.46	59	44	1.0	0.6	2.8
Forestville village, Door County	202	181	146	80.7	35	2.41	2.20	21	5	2.2	2.0	2.8
Forestville town, Door County	432	387	341	88.1	46	2.83	2.65	45	21	1.0	0.9	2.1
Fort Atkinson city, Jefferson County	4 983	4 760	3 047	64.0	1 713	2.59	2.05	223	11	3.0	1.0	6.4
Fort Winnebago town, Columbia County	343	325	295	90.8	30	2.61	2.80	18	9	0.9	0.3	6.3
Foster town, Clark County	145	50	46	92.0	4	1.93	1.50	95	90	3.8	-	33.3
Fountain town, Juneau County	221	194	164	84.5	30	2.80	2.23	27	16	3.5	0.6	16.7
Fountain City city, Buffalo County	470	444	277	62.4	167	2.38	1.68	26	3	3.5	0.7	7.7
Fountain Prairie town, Columbia County	318	299	253	84.6	46	2.75	2.48	19	5	2.0	1.2	6.1
Fox Lake city, Dodge County	695	615	421	68.5	194	2.45	2.08	80	17	7.5	4.1	14.2
Fox Lake town, Dodge County	897	477	416	87.2	61	2.39	2.46	420	376	5.4	4.6	10.3
Fox Point village, Milwaukee County	2 910	2 825	2 411	85.3	414	2.53	1.56	85	37	1.3	0.8	3.9
Francis Creek village, Manitowoc County	280	266	205	77.1	61	2.76	1.90	14	-	3.6	1.4	10.3
Frankfort town, Marathon County	222	213	194	91.1	19	3.10	2.63	9	1	1.4	1.5	-
Frankfort town, Pepin County	161	136	112	82.4	24	2.74	2.29	25	11	2.2	1.8	4.0
Franklin town, Jackson County	175	129	117	90.7	12	2.61	1.67	46	35	3.0	2.5	7.7
Franklin town, Kewaunee County	359	338	303	89.6	35	3.00	2.49	21	8	0.6	0.3	2.8
Franklin town, Manitowoc County	491	469	434	92.5	35	2.78	2.43	22	6	2.1	1.6	7.9
Franklin city, Milwaukee County	10 936	10 602	8 313	78.4	2 289	2.75	1.97	334	25	2.0	0.8	6.0
Franklin town, Sauk County	267	250	204	81.6	46	2.84	2.54	17	10	0.8	1.0	-
Franklin town, Vernon County	382	324	254	78.4	70	2.89	2.71	58	19	6.9	3.8	16.7
Franksville CDP, Racine County	661	651	532	81.7	119	2.87	2.20	10	-	1.2	-	6.3
Franzen town, Marathon County	212	193	168	87.0	25	2.72	1.92	19	15	1.0	1.2	-
Frederic village, Polk County	586	536	349	65.1	187	2.44	1.61	50	12	5.6	0.3	14.2
Fredonia village, Ozaukee County	734	701	451	64.3	250	3.01	2.30	33	-	4.2	2.4	7.4
Fredonia town, Ozaukee County	751	727	660	90.8	67	2.87	2.49	24	4	1.1	1.0	1.5
Freedom town, Forest County	435	158	144	91.1	14	2.37	2.50	277	266	2.5	2.0	6.7
Freedom town, Outagamie County	1 859	1 833	1 565	85.4	268	3.00	2.03	26	2	0.8	0.6	1.5
Freedom town, Sauk County	182	158	139	88.0	19	2.74	1.84	24	12	1.9	0.7	9.5
Freeman town, Crawford County	493	301	243	80.7	58	2.47	2.07	192	160	3.2	4.0	-
Fremont town, Clark County	393	374	323	86.4	51	3.24	2.80	19	5	0.8	0.3	3.8
Fremont village, Waupaca County	406	302	235	77.8	67	2.30	1.87	104	84	5.0	2.5	13.0
Fremont town, Waupaca County	278	238	211	88.7	27	2.69	2.37	40	25	2.1	-	15.6
French Island CDP, La Crosse County	1 823	1 754	1 353	77.1	401	2.65	2.06	69	28	1.3	0.4	4.1
Friendship village, Adams County	294	257	161	62.6	96	2.29	2.34	37	15	4.1	3.0	5.9
Friendship town, Fond du Lac County	1 062	971	857	88.3	114	2.50	2.29	91	30	4.1	2.9	12.3
Friesland village, Columbia County	114	109	99	90.8	10	2.73	2.80	5	-	2.7	2.9	-
Frog Creek town, Washburn County	86	65	53	81.5	12	2.40	2.75	21	15	4.4	5.4	-
Fulton town, Rock County	1 637	1 229	1 081	88.0	148	2.60	2.34	408	359	2.0	1.5	5.1
Gale town, Trempealeau County	592	562	467	83.1	95	2.62	2.13	30	15	0.5	0.4	1.0
Galesville city, Trempealeau County	648	606	379	62.5	227	2.58	1.72	42	5	4.0	2.1	7.0
Garden Valley town, Jackson County	169	147	124	84.4	23	2.87	2.17	22	16	1.3	1.6	-
Gardner town, Door County	966	493	437	88.6	56	2.47	2.09	473	456	1.2	1.1	1.8
Garfield town, Jackson County	208	180	155	86.1	25	2.76	2.68	28	17	2.2	2.5	-
Garfield town, Polk County	707	529	466	88.1	63	2.73	2.71	178	168	0.4	0.4	-
Gays Mills village, Crawford County	289	261	191	73.2	70	2.49	2.13	28	7	4.7	2.1	11.4
Genesee town, Waukesha County	2 481	2 431	2 248	92.5	183	3.04	2.42	50	13	0.7	0.4	4.7
Geneva town, Walworth County	2 826	1 660	1 344	81.0	316	2.45	2.45	1 166	984	5.4	1.6	18.6
Genoa village, Vernon County	120	112	93	83.0	19	2.35	2.32	8	2	4.3	3.1	9.5
Genoa town, Vernon County	392	285	261	91.6	24	2.53	1.88	107	77	5.6	3.7	22.6
Genoa City village	699	674	527	78.2	147	2.99	2.44	25	3	2.0	1.5	3.9
Kenosha County (part)	-	-	-	(X)	-	-	-	-	-	(X)	(X)	(X)
Walworth County (part)	699	674	527	78.2	147	2.99	2.44	25	3	2.0	1.5	3.9
Georgetown town, Polk County	1 274	433	366	84.5	67	2.25	2.72	841	814	2.3	1.6	5.6
Georgetown town, Price County	117	65	58	89.2	7	2.60	1.86	52	51	1.5	-	12.5
Germania town, Shawano County	142	134	127	94.8	7	2.54	2.29	8	6	0.7	0.8	-
Germantown town, Juneau County	1 344	535	487	91.0	48	2.19	2.25	809	773	3.9	3.9	4.0
Germantown village, Washington County	7 075	6 904	5 390	78.1	1 514	2.78	2.08	171	23	1.3	0.5	4.2

Table 12. **Housing Occupancy and Tenure: 2000**—Con.

[For information on confidentiality protection, nonsampling error, and definitions, see text]

State County Place and County Subdivision	Total housing units	Occupied housing units						Vacant housing units				
		Total	Owner occupied		Renter occupied	Average household size		Total	For seasonal, recreational, or occasional use	Vacancy rate		
			Number	Percent of occupied housing units		Owner-occupied units	Renter-occupied units			Available housing	Home-owner	Rental
PLACE AND COUNTY SUBDIVISION—Con.												
Germantown town, Washington County	94	89	80	89.9	9	3.15	2.89	5	-	3.3	1.2	18.2
Gibraltar town, Door County	1 159	475	413	86.9	62	2.26	2.10	684	640	2.5	1.2	10.1
Gibson town, Manitowoc County	495	471	423	89.8	48	2.91	2.56	24	12	0.8	0.9	-
Gillett city, Oconto County	546	515	351	68.2	164	2.52	2.09	31	4	3.0	2.8	3.5
Gillett town, Oconto County	442	404	358	88.6	46	2.73	2.37	38	20	1.7	1.6	2.1
Gilman town, Pierce County	289	283	246	86.9	37	2.78	2.35	6	4	0.4	0.4	-
Gilman village, Taylor County	209	185	143	77.3	42	2.36	1.93	24	2	7.0	2.1	20.8
Gilmanton town, Buffalo County	180	173	145	83.8	28	2.78	2.39	7	2	1.7	2.0	-
Gingles town, Ashland County	273	237	210	88.6	27	2.74	2.37	36	13	4.8	1.9	22.9
Glenbeulah village, Sheboygan County	160	153	129	84.3	24	2.50	2.29	7	3	1.9	1.5	4.0
Glencoe town, Buffalo County	180	171	143	83.6	28	2.89	2.32	9	1	2.3	2.7	-
Glendale city, Milwaukee County	5 974	5 772	4 220	73.1	1 552	2.38	1.72	202	36	2.1	1.4	4.1
Glendale town, Monroe County	250	216	178	82.4	38	2.67	2.71	34	11	4.4	4.3	5.0
Glen Flora village, Rusk County	47	44	27	61.4	17	2.59	1.35	3	2	2.2	-	5.6
Glen Haven town, Grant County	198	185	144	77.8	41	2.60	2.83	13	7	0.5	-	2.4
Glenmore town, Brown County	382	375	334	89.1	41	3.16	3.17	7	1	0.5	0.6	-
Glenwood town, St. Croix County	263	254	221	87.0	33	3.06	2.36	9	2	1.2	0.9	2.9
Glenwood City city, St. Croix County	491	460	315	68.5	145	2.58	2.26	31	2	3.6	2.5	5.8
Goetz town, Chippewa County	235	231	204	88.3	27	3.08	2.48	4	1	-	-	-
Goodman town, Marinette County	680	360	298	82.8	62	2.34	1.97	320	285	5.3	2.3	17.3
Goodrich town, Taylor County	203	164	146	89.0	18	3.01	2.67	39	32	0.6	0.7	-
Gordon town, Ashland County	397	155	138	89.0	17	2.34	2.00	242	220	7.2	4.8	22.7
Gordon town, Douglas County	471	298	254	85.2	44	2.19	2.02	173	159	1.0	1.2	-
Grafton village, Ozaukee County	4 165	4 048	2 792	69.0	1 256	2.76	2.06	117	11	1.6	0.5	3.8
Grafton town, Ozaukee County	1 608	1 569	1 304	83.1	265	2.75	2.04	39	13	0.7	0.3	2.6
Grand Chute town, Outagamie County	7 965	7 586	4 086	53.9	3 500	2.79	1.91	379	41	3.5	0.8	6.5
Grand Rapids town, Wood County	2 854	2 788	2 607	93.5	181	2.83	2.27	66	14	0.9	0.7	4.2
Grandview town, Bayfield County	529	222	186	83.8	36	2.23	1.89	307	294	1.3	1.6	-
Grant town, Clark County	361	317	281	88.6	36	2.94	2.58	44	17	2.5	1.7	7.7
Grant town, Dunn County	160	147	127	86.4	20	2.99	2.30	13	5	2.0	-	13.0
Grant town, Monroe County	211	173	161	93.1	12	2.81	1.50	38	28	1.1	1.2	-
Grant town, Portage County	748	726	663	91.3	63	2.81	2.46	22	12	0.1	0.2	-
Grant town, Rusk County	324	293	256	87.4	37	2.66	2.30	31	14	0.7	0.8	-
Grant town, Shawano County	390	340	312	91.8	28	2.89	2.57	50	26	2.6	1.0	17.6
Granton village, Clark County	164	156	119	76.3	37	2.57	2.49	8	-	2.5	1.7	5.1
Grantsburg village, Burnett County	590	565	367	65.0	198	2.51	1.96	25	5	2.8	1.1	5.7
Grantsburg town, Burnett County	445	370	344	93.0	26	2.60	2.73	75	66	0.3	0.3	-
Gratiot village, Lafayette County	103	97	76	78.4	21	2.70	2.24	6	1	3.0	1.3	8.7
Gratiot town, Lafayette County	258	237	187	78.9	50	2.67	3.00	21	8	1.7	0.5	5.7
Green Bay city, Brown County	43 123	41 591	23 281	56.0	18 310	2.56	2.19	1 532	117	2.3	0.9	4.1
Green Bay town, Brown County	685	600	529	88.2	71	2.90	2.63	85	71	1.2	1.3	-
Greenbush town, Sheboygan County	551	526	481	91.4	45	2.96	2.38	25	6	2.0	1.4	8.2
Greendale village, Milwaukee County	6 165	6 011	4 191	69.7	1 820	2.56	1.95	154	19	1.4	0.5	3.6
Greenfield town, La Crosse County	570	549	493	89.8	56	2.82	2.68	21	5	1.4	0.8	6.7
Greenfield city, Milwaukee County	16 203	15 697	9 341	59.5	6 356	2.49	1.78	506	41	1.9	0.9	3.4
Greenfield town, Monroe County	269	236	201	85.2	35	2.69	2.40	33	31	-	-	-
Greenfield town, Sauk County	384	351	287	81.8	64	2.60	2.56	33	11	1.7	1.7	1.5
Green Grove town, Clark County	236	225	193	85.8	32	3.11	3.09	11	4	1.3	-	8.6
Green Lake city, Green Lake County	732	523	330	63.1	193	2.23	1.72	209	141	6.6	4.9	9.4
Green Lake town, Green Lake County	1 010	538	461	85.7	77	2.34	2.22	472	364	0.4	0.4	-
Green Valley town, Marathon County	249	192	175	91.1	17	2.73	2.12	57	52	1.0	1.1	-
Green Valley town, Shawano County	412	380	343	90.3	37	2.66	3.03	32	17	1.6	0.9	7.5
Greenville town, Outagamie County	2 353	2 301	2 002	87.0	299	3.03	2.51	52	4	0.8	0.6	2.0
Greenwood city, Clark County	502	468	331	70.7	137	2.46	1.80	34	4	1.7	0.9	3.5
Greenwood town, Taylor County	295	234	216	92.3	18	2.77	2.39	61	54	1.3	0.5	10.0
Greenwood town, Vernon County	252	201	178	88.6	23	3.96	2.87	51	34	2.0	1.7	4.2
Gresham village, Shawano County	257	233	152	65.2	81	2.61	2.20	24	10	3.3	3.2	3.6
Grover town, Marinette County	676	633	546	86.3	87	2.74	2.64	43	27	1.2	0.7	4.4
Grover town, Taylor County	135	93	85	91.4	8	2.58	1.75	42	35	1.1	1.2	-
Grow town, Rusk County	175	160	139	86.9	21	2.96	2.90	15	5	3.0	2.1	8.7
Guenther town, Marathon County	130	114	104	91.2	10	2.72	1.90	16	8	2.6	-	23.1
Gull Lake town, Washburn County	145	65	58	89.2	7	2.47	2.14	80	74	-	-	-
Gurney town, Iron County	84	60	57	95.0	3	2.67	2.00	24	21	1.6	1.7	-
Hackett town, Price County	110	78	71	91.0	7	2.63	2.14	32	28	1.3	-	12.5
Hale town, Trempealeau County	380	354	290	81.9	64	2.83	2.63	26	13	2.2	2.4	1.5
Hales Corners village, Milwaukee County	3 377	3 260	2 012	61.7	1 248	2.69	1.79	117	12	2.7	0.6	5.9
Hallie town, Chippewa County	1 729	1 690	1 371	81.1	319	2.84	2.52	39	5	0.7	0.3	2.4
Halsey town, Marathon County	208	192	175	91.1	17	3.31	3.88	16	5	1.5	1.7	-
Hamburg town, Marathon County	303	285	261	91.6	24	3.22	2.88	18	2	3.1	3.0	4.0
Hamburg town, Vernon County	325	311	276	88.7	35	2.72	2.77	14	4	1.9	2.1	-
Hamilton town, La Crosse County	732	697	612	87.8	85	3.07	2.61	35	12	0.9	0.3	4.5
Hammel town, Taylor County	346	265	246	92.8	19	2.81	2.32	81	77	-	-	-
Hammond village, St. Croix County	438	433	293	67.7	140	2.76	2.09	5	-	0.7	-	2.1
Hammond town, St. Croix County	318	314	286	91.1	28	3.09	2.25	4	1	0.9	0.3	6.7
Hampden town, Columbia County	219	214	176	82.2	38	2.67	2.45	5	-	1.4	-	7.3
Hancock village, Waushara County	254	193	141	73.1	52	2.50	2.12	61	53	3.5	2.8	5.5
Hancock town, Waushara County	384	211	184	87.2	27	2.58	2.11	173	156	2.3	1.6	6.9
Haney town, Crawford County	172	129	100	77.5	29	2.53	2.66	43	26	5.1	6.5	-
Hansen town, Wood County	272	255	229	89.8	26	2.86	2.04	17	6	1.5	1.3	3.7
Harding town, Lincoln County	224	129	123	95.3	6	2.59	2.67	95	92	0.8	0.8	-
Harmony town, Price County	140	96	89	92.7	7	2.18	2.43	44	34	1.0	1.1	-
Harmony town, Rock County	802	787	734	93.3	53	3.01	2.47	15	4	0.9	0.4	7.0
Harmony town, Vernon County	279	247	216	87.4	31	3.03	2.71	32	19	3.9	3.1	8.8
Harris town, Marquette County	359	294	255	86.7	39	2.52	2.21	65	58	0.7	0.4	2.5
Harrison town, Calumet County	2 139	1 998	1 848	92.5	150	2.89	2.67	141	49	3.3	3.2	4.5
Harrison town, Grant County	186	176	148	84.1	28	2.87	2.57	10	6	1.7	1.3	3.4

Table 12. **Housing Occupancy and Tenure: 2000**—Con.

[For information on confidentiality protection, nonsampling error, and definitions, see text]

State County Place and County Subdivision	Total housing units	Occupied housing units						Vacant housing units				
		Total	Owner occupied		Renter occupied	Average household size		Total	For seasonal, recreational, or occasional use	Vacancy rate		
			Number	Percent of occupied housing units		Owner-occupied units	Renter-occupied units			Available housing	Home-owner	Rental
PLACE AND COUNTY SUBDIVISION—Con.												
Harrison town, Lincoln County	679	314	284	90.4	30	2.59	1.90	365	290	0.9	1.0	-
Harrison town, Marathon County	155	143	122	85.3	21	2.93	2.86	12	4	2.1	2.4	-
Harrison town, Waupaca County	303	206	180	87.4	26	2.52	2.12	97	90	0.5	0.6	-
Hartford city	4 434	4 279	2 627	61.4	1 652	2.75	2.13	155	6	1.9	1.4	2.8
Dodge County (part)	3	3	2	66.7	1	3.00	4.00	-	-	-	-	-
Washington County (part)	4 431	4 276	2 625	61.4	1 651	2.75	2.13	155	6	1.9	1.4	2.8
Hartford town, Washington County	1 438	1 397	1 282	91.8	115	2.94	2.27	41	21	0.4	0.4	0.9
Hartland town, Pierce County	307	295	251	85.1	44	2.76	2.77	12	6	1.0	1.2	-
Hartland town, Shawano County	284	280	252	90.0	28	3.00	2.43	4	1	0.4	0.4	-
Hartland village, Waukesha County	3 140	3 002	1 746	58.2	1 256	2.94	2.20	138	6	2.9	2.8	2.9
Hatley village, Marathon County	193	185	133	71.9	52	2.74	2.15	8	-	0.5	-	1.9
Haugen village, Barron County	131	120	101	84.2	19	2.58	1.37	11	6	0.8	-	5.0
Hawkins village, Rusk County	147	138	127	92.0	11	2.28	2.45	9	3	1.4	-	15.4
Hawkins town, Rusk County	97	66	64	97.0	2	2.61	1.50	31	25	-	-	-
Hawthorne town, Douglas County	399	338	319	94.4	19	2.81	2.89	61	30	3.7	2.7	17.4
Hay River town, Dunn County	204	194	171	88.1	23	2.78	3.09	10	2	1.0	-	8.0
Hayward city, Sawyer County	1 064	960	520	54.2	440	2.27	1.88	104	35	4.8	3.3	6.4
Hayward town, Sawyer County	1 841	1 219	942	77.3	277	2.57	2.82	622	549	3.5	2.6	6.4
Hazel Green village	497	472	337	71.4	135	2.68	1.99	25	2	3.7	0.6	10.6
Grant County (part)	492	467	332	71.1	135	2.68	1.99	25	2	3.7	0.6	10.6
Lafayette County (part)	5	5	5	100.0	-	2.40	-	-	-	-	-	(X)
Hazel Green town, Grant County	315	301	231	76.7	70	3.06	2.50	14	2	2.0	0.4	6.7
Hazelhurst town, Oneida County	1 113	528	470	89.0	58	2.45	2.00	585	559	3.3	1.7	14.7
Hebron CDP, Jefferson County	93	87	75	86.2	12	2.79	2.83	6	1	3.3	2.6	7.7
Hebron town, Jefferson County	410	391	343	87.7	48	2.83	3.08	19	7	1.5	1.2	4.0
Helenville CDP, Jefferson County	77	74	58	78.4	16	3.14	2.69	3	-	2.6	3.3	-
Helvetia town, Waupaca County	362	271	243	89.7	28	2.42	2.18	91	78	2.2	2.4	-
Hendren town, Clark County	247	197	179	90.9	18	2.59	2.78	50	33	1.5	1.6	-
Henrietta town, Richland County	276	196	180	91.8	16	2.44	2.44	80	64	3.4	2.7	11.1
Herman town, Dodge County	401	394	314	79.7	80	3.15	2.74	7	-	0.5	0.3	1.2
Herman town, Shawano County	300	269	233	86.6	36	2.80	2.42	31	20	0.4	0.4	-
Herman town, Sheboygan County	592	574	458	79.8	116	2.78	2.66	18	2	1.2	0.9	2.5
Hewett town, Clark County	200	125	117	93.6	8	2.51	2.50	75	68	0.8	0.8	-
Hewitt town, Marathon County	208	195	182	93.3	13	2.82	2.38	13	12	0.5	0.5	-
Hewitt village, Wood County	237	233	211	90.6	22	2.97	2.00	4	-	0.9	0.9	-
Hickory Grove town, Grant County	164	146	115	78.8	31	3.11	2.74	18	15	1.4	0.9	3.1
Highland town, Douglas County	169	107	97	90.7	10	2.28	2.40	62	57	1.8	1.0	9.1
Highland village, Iowa County	369	348	275	79.0	73	2.56	1.99	21	3	3.9	1.1	13.1
Highland town, Iowa County	332	278	239	86.0	39	2.85	2.85	54	39	2.8	2.4	4.9
Hilbert village, Calumet County	458	430	346	80.5	84	2.64	2.04	28	1	4.9	2.8	12.5
Hiles town, Forest County	761	199	190	95.5	9	1.99	2.78	562	513	3.9	1.0	40.0
Hiles town, Wood County	88	63	52	82.5	11	3.00	2.91	25	10	7.4	8.8	-
Hill town, Price County	197	138	126	91.3	12	2.67	2.25	59	51	2.1	2.3	-
Hillsboro city, Vernon County	603	565	393	69.6	172	2.33	1.85	38	7	4.4	1.8	9.9
Hillsboro town, Vernon County	326	285	224	78.6	61	2.70	2.64	41	25	1.7	0.4	6.2
Hixon town, Clark County	252	232	199	85.8	33	3.30	2.52	20	3	2.1	1.0	8.3
Hixton village, Jackson County	217	203	144	70.9	59	2.35	1.83	14	3	2.9	1.4	6.3
Hixton town, Jackson County	251	214	185	86.4	29	2.82	3.10	37	26	1.8	1.6	3.3
Hoard town, Clark County	182	170	161	94.7	9	3.53	2.89	12	5	1.2	1.2	-
Hobart town, Brown County	1 758	1 717	1 548	90.2	169	3.01	2.50	41	4	0.6	0.5	1.2
Holland town, Brown County	444	433	386	89.1	47	3.15	2.62	11	-	0.9	0.3	6.0
Holland town, La Crosse County	1 054	1 014	952	93.9	62	3.02	2.66	40	7	1.7	1.4	6.1
Holland town, Sheboygan County	1 019	828	744	89.9	84	2.86	2.74	191	175	1.2	0.7	5.6
Hollandale village, Iowa County	128	121	100	82.6	21	2.49	1.62	7	3	1.6	-	8.7
Holmen village, La Crosse County	2 377	2 258	1 788	79.2	470	2.86	2.30	119	6	3.9	2.1	10.0
Holton town, Marathon County	312	297	260	87.5	37	3.11	2.65	15	1	2.0	0.8	9.8
Holway town, Taylor County	284	263	243	92.4	20	3.30	2.65	21	3	0.4	-	4.8
Homestead town, Florence County	351	158	154	97.5	4	2.40	2.25	193	182	-	-	-
Honey Creek town, Sauk County	288	264	211	79.9	53	2.81	2.70	24	8	3.3	3.7	1.9
Horicon city, Dodge County	1 584	1 474	1 066	72.3	408	2.72	2.13	110	1	5.0	2.2	11.7
Hortonia town, Outagamie County	375	362	312	86.2	50	3.00	1.78	13	4	0.5	0.3	2.0
Hortonville village, Outagamie County	904	871	625	71.8	246	2.96	2.05	33	1	2.7	1.7	5.0
How town, Oconto County	229	207	172	83.1	35	2.72	2.74	22	18	0.5	0.6	-
Howard village	5 350	5 236	3 342	63.8	1 894	2.87	2.04	114	12	1.2	0.5	2.5
Brown County (part)	5 350	5 236	3 342	63.8	1 894	2.87	2.04	114	12	1.2	0.5	2.5
Outagamie County (part)	-	-	-	(X)	-	-	-	-	-	(X)	(X)	(X)
Howard town, Chippewa County	237	235	208	88.5	27	2.81	2.33	2	-	-	-	-
Howards Grove village, Sheboygan County	1 022	1 007	819	81.3	188	2.95	1.96	15	1	0.8	0.2	3.1
Hubbard town, Dodge County	745	620	565	91.1	55	2.60	3.13	125	91	2.8	2.6	5.2
Hubbard town, Rusk County	83	69	63	91.3	6	2.49	1.83	14	12	1.4	1.6	-
Hudson city, St. Croix County	3 831	3 687	2 224	60.3	1 463	2.62	1.93	144	22	2.1	1.9	2.6
Hudson town, St. Croix County	1 962	1 925	1 790	93.0	135	3.22	2.61	37	6	0.9	0.6	4.9
Hughes town, Bayfield County	343	166	154	92.8	12	2.51	1.75	177	165	0.6	0.6	-
Hull town, Marathon County	260	256	233	91.0	23	3.03	2.96	4	-	-	-	-
Hull town, Portage County	2 067	1 988	1 771	89.1	217	2.83	2.20	79	10	1.8	1.3	5.2
Humboldt town, Brown County	460	453	412	90.9	41	3.01	2.29	7	1	-	-	-
Hunter town, Sawyer County	887	334	258	77.2	76	2.24	2.46	553	532	2.1	0.8	6.2
Hurley city, Iron County	1 025	830	537	64.7	293	2.30	1.61	195	50	11.5	1.8	25.1
Hustisford village, Dodge County	498	472	260	55.1	212	2.65	2.10	26	13	2.3	0.8	4.1
Hustisford town, Dodge County	546	492	418	85.0	74	2.85	2.51	54	34	2.4	1.2	8.6
Hustler village, Juneau County	52	48	37	77.1	11	2.11	1.73	4	-	2.0	-	8.3
Hutchins town, Shawano County	219	195	180	92.3	15	2.77	2.73	24	17	1.5	1.1	6.3
Independence city, Trempealeau County	619	581	360	62.0	221	2.36	1.76	38	-	4.4	2.2	7.9

Table 12. **Housing Occupancy and Tenure: 2000**—Con.

[For information on confidentiality protection, nonsampling error, and definitions, see text]

State County Place and County Subdivision	Total housing units	Occupied housing units						Vacant housing units				
		Total	Owner occupied		Renter occupied	Average household size		Total	For seasonal, recreational, or occasional use	Vacancy rate		
			Number	Percent of occupied housing units		Owner-occupied units	Renter-occupied units			Available housing	Home-owner	Rental
PLACE AND COUNTY SUBDIVISION—Con.												
Ingram village, Rusk County	38	32	29	90.6	3	2.31	3.00	6	3	-	-	-
Iola village, Waupaca County	618	567	361	63.7	206	2.49	1.64	51	29	1.4	0.8	2.4
Iola town, Waupaca County	455	328	306	93.3	22	2.50	2.41	127	113	0.9	1.0	-
Iron Ridge village, Dodge County	383	360	284	78.9	76	2.76	2.80	23	2	4.0	2.4	9.5
Iron River town, Bayfield County	973	485	400	82.5	85	2.26	1.84	488	403	2.0	1.7	3.4
Ironton village, Sauk County	99	89	75	84.3	14	2.76	3.07	10	-	7.3	5.1	17.6
Ironton town, Sauk County	221	209	181	86.6	28	3.23	2.36	12	4	1.9	1.6	3.4
Irving town, Jackson County	237	216	174	80.6	42	2.81	2.69	21	13	1.4	1.7	-
Isabelle town, Pierce County	118	113	97	85.8	16	2.80	2.69	5	1	1.7	1.0	5.9
Ithaca town, Richland County	275	249	202	81.1	47	2.56	2.77	26	22	0.8	0.5	2.1
Ixonia CDP, Jefferson County	248	237	149	62.9	88	3.05	2.13	11	-	4.0	2.0	7.4
Ixonia town, Jefferson County	1 082	1 047	863	82.4	184	2.84	2.41	35	1	2.0	0.9	6.6
Jackson town, Adams County	951	397	365	91.9	32	2.31	2.63	554	521	3.2	3.4	-
Jackson town, Burnett County	1 031	347	334	96.3	13	2.23	1.62	684	670	1.4	1.2	7.1
Jackson village, Washington County	2 011	1 949	1 362	69.9	587	2.63	2.29	62	3	1.7	0.8	3.8
Jackson town, Washington County	1 230	1 201	1 094	91.1	107	2.98	2.39	29	5	0.6	0.5	1.8
Jacksonport town, Door County	638	304	272	89.5	32	2.39	2.72	334	316	1.6	0.7	8.6
Jacobs town, Ashland County	507	356	282	79.2	74	2.38	2.20	151	111	5.1	1.1	17.8
Jamestown town, Grant County	773	753	674	89.5	79	2.78	2.52	20	6	1.1	0.6	4.8
Janesville city, Rock County	25 083	23 894	16 289	68.2	7 605	2.60	2.14	1 189	74	3.3	1.3	7.4
Janesville town, Rock County	1 206	1 137	1 036	91.1	101	2.70	2.43	69	33	1.8	0.9	10.6
Jefferson town, Green County	437	422	341	80.8	81	2.87	2.90	15	3	2.3	2.6	1.2
Jefferson city, Jefferson County	2 934	2 816	1 711	60.8	1 105	2.56	2.19	118	12	2.9	1.3	5.2
Jefferson town, Jefferson County	793	759	632	83.3	127	2.75	2.28	34	7	1.8	1.1	5.2
Jefferson town, Monroe County	236	227	189	83.3	38	3.60	3.13	9	3	0.4	0.5	-
Jefferson town, Vernon County	407	367	303	82.6	64	2.69	2.50	40	15	3.2	3.5	1.5
Johnson town, Marathon County	313	299	263	88.0	36	3.40	2.78	14	1	1.0	0.8	2.7
Johnson Creek village, Jefferson County	659	624	416	66.7	208	2.71	2.18	35	1	4.4	1.7	9.6
Johnstown town, Polk County	418	203	169	83.3	34	2.56	2.59	215	206	1.9	-	10.5
Johnstown town, Rock County	306	289	235	81.3	54	2.71	3.04	17	3	0.3	0.4	-
Jordan town, Green County	219	200	163	81.5	37	2.90	2.84	19	5	2.9	1.8	7.5
Jump River town, Taylor County	167	118	108	91.5	10	2.67	2.30	49	38	1.7	1.8	-
Junction City village, Portage County	193	169	114	67.5	55	2.75	2.31	24	1	6.1	2.6	12.7
Juneau city, Dodge County	863	818	544	66.5	274	2.67	2.05	45	4	4.0	1.6	8.4
Kaukauna city, Outagamie County	5 142	4 971	3 553	71.5	1 418	2.76	2.11	171	4	2.2	0.9	5.5
Kaukauna town, Outagamie County	378	370	320	86.5	50	3.06	2.76	8	1	1.6	0.9	5.7
Kekoskee village, Dodge County	66	66	59	89.4	7	2.61	2.14	-	-	-	-	-
Kellnersville village, Manitowoc County	168	157	115	73.2	42	2.63	1.69	11	-	4.3	1.7	10.6
Kelly town, Bayfield County	168	140	125	89.3	15	2.63	3.20	28	18	1.4	0.8	6.3
Kendall town, Lafayette County	118	110	80	72.7	30	2.76	3.30	8	3	1.8	2.4	-
Kendall village, Monroe County	213	200	144	72.0	56	2.38	2.21	13	3	2.4	0.7	6.7
Kennan village, Price County	75	67	60	89.6	7	2.55	2.57	8	3	2.9	1.6	12.5
Kennan town, Price County	182	129	121	93.8	8	2.98	2.25	53	41	3.0	3.2	-
Kenosha city, Kenosha County	36 004	34 411	21 388	62.2	13 023	2.69	2.29	1 593	93	2.7	1.3	4.9
Keshena CDP, Menominee County	376	353	141	39.9	212	3.26	4.24	23	1	3.8	2.1	4.9
Kewaskum village, Washington County	1 264	1 212	751	62.0	461	2.90	2.21	52	1	2.8	1.6	4.8
Kewaskum town, Washington County	404	394	338	85.8	56	2.86	2.71	10	4	1.0	1.2	-
Kewaunee city, Kewaunee County	1 237	1 149	881	76.7	268	2.51	1.78	88	13	4.2	3.0	7.9
Keystone town, Bayfield County	186	146	126	86.3	20	2.51	2.65	40	35	-	-	-
Kickapoo town, Vernon County	251	194	174	89.7	20	2.96	2.55	57	38	1.0	0.6	4.8
Kiel city	1 498	1 425	1 048	73.5	377	2.60	1.92	73	6	2.7	1.1	6.9
Calumet County (part)	149	138	122	88.4	16	2.32	2.38	11	-	5.5	2.4	23.8
Manitowoc County (part)	1 349	1 287	926	72.0	361	2.64	1.89	62	6	2.4	1.0	6.0
Kildare town, Juneau County	319	216	176	81.5	40	2.56	2.30	103	94	2.3	2.8	-
Kimball town, Iron County	273	216	200	92.6	16	2.54	2.00	57	32	5.3	2.0	33.3
Kimberly village, Outagamie County	2 593	2 507	1 836	73.2	671	2.66	1.86	86	5	2.5	0.6	7.3
King town, Lincoln County	623	362	330	91.2	32	2.38	1.81	261	65	3.2	2.7	8.6
Kingston village, Green Lake County	133	123	104	84.6	19	2.33	2.42	10	7	1.6	1.9	-
Kingston town, Green Lake County	344	287	235	81.9	52	3.09	3.33	57	44	1.0	0.8	1.9
Kingston town, Juneau County	32	22	15	68.2	7	2.53	2.86	10	10	-	-	-
Kinnickinnic town, St. Croix County	492	483	434	89.9	49	2.95	2.47	9	5	-	-	-
Knapp village, Dunn County	198	186	143	76.9	43	2.42	1.74	12	1	4.1	2.7	8.5
Knapp town, Jackson County	131	113	84	74.3	29	2.45	2.38	18	9	1.7	2.3	-
Knight town, Iron County	235	122	101	82.8	21	2.39	2.05	113	98	3.2	3.8	-
Knowlton town, Marathon County	757	657	588	89.5	69	2.58	2.46	100	74	2.5	2.0	6.8
Knox town, Price County	240	173	153	88.4	20	2.37	1.85	67	52	1.7	1.3	4.8
Kohler village, Sheboygan County	792	737	684	92.8	53	2.65	2.09	55	26	2.4	2.0	7.0
Komensky town, Jackson County	124	108	69	63.9	39	3.38	3.41	16	8	4.4	-	11.4
Koshkonong town, Jefferson County	1 421	1 249	1 060	84.9	189	2.75	2.36	172	140	1.0	0.3	5.0
Kossuth town, Manitowoc County	795	752	683	90.8	69	2.76	2.16	43	21	0.7	0.3	4.2
Kronenwetter town, Marathon County	1 953	1 884	1 696	90.0	188	2.89	2.28	69	11	1.8	1.2	6.9
Lac du Flambeau CDP, Vilas County	771	524	273	52.1	251	3.18	3.10	247	224	1.1	0.4	2.0
Lac du Flambeau town, Vilas County	2 981	1 093	773	70.7	320	2.58	3.03	1 888	1 818	2.4	2.0	3.3
Lac La Belle village, Waukesha County	127	117	114	97.4	3	2.82	2.33	10	8	1.7	1.7	-
La Crosse city, La Crosse County	22 233	21 110	10 746	50.9	10 364	2.39	2.06	1 123	114	3.1	1.0	5.1
Ladysmith city, Rusk County	1 660	1 570	929	59.2	641	2.45	1.96	90	15	3.0	1.2	5.5
La Farge village, Vernon County	366	342	269	78.7	73	2.23	2.07	24	8	2.0	1.1	5.2
Lafayette town, Chippewa County	2 112	1 980	1 683	85.0	297	2.70	2.23	132	85	1.1	0.5	4.5
Lafayette town, Monroe County	126	106	83	78.3	23	2.70	1.91	20	14	4.5	1.2	14.8
Lafayette town, Walworth County	619	595	517	86.9	78	2.90	2.67	24	11	0.8	0.8	1.3
La Follette town, Burnett County	490	220	165	75.0	55	2.25	2.53	270	260	3.1	1.8	6.8
La Grange town, Monroe County	666	641	584	91.1	57	2.76	2.65	25	9	0.8	0.7	1.7
La Grange town, Walworth County	1 723	923	817	88.5	106	2.60	2.64	800	776	1.6	1.0	6.2
Lake town, Marinette County	524	418	385	92.1	33	2.58	2.09	106	90	1.9	1.5	5.7
Lake town, Price County	843	531	474	89.3	57	2.50	2.32	312	285	2.6	2.3	5.0

Table 12. **Housing Occupancy and Tenure: 2000**—Con.

[For information on confidentiality protection, nonsampling error, and definitions, see text]

State County Place and County Subdivision	Total housing units	Occupied housing units: Total	Owner occupied: Number	Owner occupied: Percent of occupied housing units	Renter occupied	Average household size: Owner-occupied units	Average household size: Renter-occupied units	Vacant housing units: Total	For seasonal, recreational, or occasional use	Vacancy rate: Available housing	Vacancy rate: Home-owner	Vacancy rate: Rental
PLACE AND COUNTY SUBDIVISION—Con.												
Lake Delton village, Sauk County	1 373	897	623	69.5	274	2.12	2.20	476	381	7.0	3.9	13.6
Lake Geneva city, Walworth County	3 757	3 053	1 619	53.0	1 434	2.43	2.22	704	429	6.4	3.6	9.3
Lake Holcombe town, Chippewa County	548	413	346	83.8	67	2.39	2.46	135	113	1.9	1.4	4.3
Lake Koshkonong CDP, Jefferson County	809	492	428	87.0	64	2.50	2.31	317	288	2.4	2.1	4.5
Lake Lac La Belle CDP, Jefferson County	305	302	281	93.0	21	2.73	3.14	3	1	-	-	-
Lakeland town, Barron County	610	378	342	90.5	36	2.58	2.28	232	192	1.0	0.3	7.7
Lake Mills city, Jefferson County	2 065	1 924	1 325	68.9	599	2.71	2.00	141	68	2.7	1.8	4.8
Lake Mills town, Jefferson County	812	720	637	88.5	83	2.68	2.45	92	74	1.4	1.4	1.2
Lake Nebagamon village, Douglas County	746	428	347	81.1	81	2.51	1.78	318	294	1.8	1.1	4.7
Lake Ripley CDP, Jefferson County	841	656	549	83.7	107	2.55	1.92	185	159	3.0	2.1	7.0
Lake Shangrila CDP, Kenosha County	363	299	265	88.6	34	2.63	2.44	64	56	2.0	1.9	2.9
Lakeside town, Douglas County	264	226	210	92.9	16	2.72	2.31	38	31	0.4	0.5	-
Lake Tomahawk town, Oneida County	1 052	475	401	84.4	74	2.25	1.78	577	548	2.7	1.5	8.6
Laketown town, Polk County	445	350	308	88.0	42	2.68	2.21	95	85	0.6	0.6	-
Lake Wazeecha CDP, Wood County	991	953	889	93.3	64	2.83	2.17	38	13	1.3	1.1	4.5
Lake Wisconsin CDP	2 116	1 419	1 316	92.7	103	2.49	2.05	697	627	2.3	2.0	5.5
Columbia County (part)	2 060	1 392	1 291	92.7	101	2.50	2.06	668	604	2.3	2.0	5.6
Sauk County (part)	56	27	25	92.6	2	2.08	1.50	29	23	-	-	-
Lake Wissota CDP, Chippewa County	1 020	966	785	81.3	181	2.63	2.18	54	36	1.1	0.4	4.2
Lakewood town, Oconto County	1 183	399	346	86.7	53	2.22	2.04	784	630	5.2	4.7	8.6
Lamartine town, Fond du Lac County	599	581	512	88.1	69	2.82	2.52	18	2	1.5	1.2	4.2
Lamont town, Lafayette County	102	94	83	88.3	11	2.81	3.09	8	3	2.1	-	15.4
Lanark town, Portage County	659	546	480	87.9	66	2.68	2.47	113	85	0.9	0.6	2.9
Lancaster city, Grant County	1 799	1 706	1 187	69.6	519	2.57	1.73	93	8	3.7	1.2	8.9
Land O'Lakes town, Vilas County	1 337	412	325	78.9	87	2.20	1.91	925	886	3.3	2.4	6.5
Langlade town, Langlade County	375	208	186	89.4	22	2.32	1.86	167	144	4.1	3.6	8.3
Lannon village, Waukesha County	434	425	361	84.9	64	2.43	2.05	9	2	1.4	1.6	-
Laona town, Forest County	850	564	437	77.5	127	2.53	2.06	286	225	4.4	2.2	11.2
La Pointe town, Ashland County	692	125	102	81.6	23	2.05	1.57	567	543	10.1	1.0	36.1
La Prairie town, Rock County	352	342	263	76.9	79	2.75	2.59	10	1	1.4	-	6.0
Larrabee town, Waupaca County	492	473	434	91.8	39	2.76	2.69	19	8	1.7	1.1	7.1
La Valle village, Sauk County	139	132	96	72.7	36	2.63	2.06	7	1	2.9	3.0	2.7
La Valle town, Sauk County	914	450	413	91.8	37	2.62	3.27	464	431	3.6	2.8	11.9
Lawrence town, Brown County	546	531	501	94.4	30	2.93	2.60	15	-	1.8	1.6	6.3
Lawrence town, Rusk County	111	90	74	82.2	16	2.76	2.25	21	18	-	-	-
Lebanon town, Dodge County	631	610	516	84.6	94	2.78	2.47	21	4	1.8	1.0	6.0
Lebanon town, Waupaca County	587	573	512	89.4	61	2.85	3.07	14	6	0.7	0.6	1.6
Ledgeview town, Brown County	1 214	1 180	915	77.5	265	3.09	1.83	34	2	1.7	0.5	5.4
Leeds town, Columbia County	317	309	229	74.1	80	2.66	2.55	8	-	1.3	0.4	3.6
Legend Lake CDP, Menominee County	1 232	538	506	94.1	32	2.83	3.22	694	677	1.3	1.4	-
Lemonweir town, Juneau County	760	679	585	86.2	94	2.64	2.34	81	65	0.9	0.5	3.1
Lena village, Oconto County	221	216	146	67.6	70	2.45	2.17	5	-	0.9	0.7	1.4
Lena town, Oconto County	303	289	233	80.6	56	2.65	2.57	14	4	1.0	-	5.1
Lenroot town, Sawyer County	986	479	422	88.1	57	2.49	2.04	507	479	2.0	1.4	6.6
Leola town, Adams County	177	107	96	89.7	11	2.45	2.73	70	63	0.9	-	8.3
Leon town, Monroe County	320	301	265	88.0	36	2.87	2.72	19	4	1.0	0.7	2.7
Leon town, Waushara County	851	539	503	93.3	36	2.40	2.00	312	289	1.8	1.9	-
Leroy town, Dodge County	396	389	337	86.6	52	2.85	3.00	7	1	1.0	0.3	5.5
Lessor town, Shawano County	401	378	343	90.7	35	3.00	2.37	23	13	1.3	1.4	-
Levis town, Clark County	233	191	159	83.2	32	2.79	1.91	42	29	1.0	1.2	-
Lewiston town, Columbia County	573	473	420	88.8	53	2.56	2.11	100	80	1.0	0.9	1.9
Liberty town, Grant County	204	189	155	82.0	34	2.86	3.21	15	5	2.6	1.9	5.6
Liberty town, Manitowoc County	498	456	420	92.1	36	2.86	2.39	42	39	0.2	-	2.7
Liberty town, Outagamie County	283	267	249	93.3	18	3.06	3.06	16	10	0.4	0.4	-
Liberty town, Vernon County	123	73	66	90.4	7	2.33	1.86	50	37	2.7	2.9	-
Liberty Grove town, Door County	2 000	824	727	88.2	97	2.23	2.42	1 176	1 100	4.1	2.4	14.9
Lima town, Grant County	251	237	182	76.8	55	3.15	2.69	14	3	2.5	1.1	6.8
Lima town, Pepin County	227	221	197	89.1	24	3.33	2.50	6	1	0.5	-	4.0
Lima town, Rock County	494	472	401	85.0	71	2.79	2.54	22	2	2.7	2.7	2.7
Lima town, Sheboygan County	1 029	1 008	894	88.7	114	2.88	2.27	21	6	0.9	0.3	5.0
Lime Ridge village, Sauk County	77	69	54	78.3	15	2.48	2.33	8	-	4.2	1.8	11.8
Lincoln town, Adams County	210	129	109	84.5	20	2.31	2.95	81	71	4.4	5.2	-
Lincoln town, Bayfield County	191	118	106	89.8	12	2.58	1.67	73	64	-	-	-
Lincoln town, Buffalo County	106	79	67	84.8	12	2.43	2.00	27	14	2.5	2.9	-
Lincoln town, Burnett County	182	127	116	91.3	11	2.29	1.82	55	51	2.3	0.9	15.4
Lincoln town, Eau Claire County	380	364	326	89.6	38	3.02	2.55	16	3	0.8	0.6	2.6
Lincoln town, Forest County	998	404	338	83.7	66	2.41	2.91	594	574	1.5	1.5	1.5
Lincoln town, Kewaunee County	346	334	293	87.7	41	2.94	2.34	12	4	0.3	0.3	-
Lincoln town, Monroe County	365	318	263	82.7	55	2.66	2.33	47	34	1.9	1.1	5.2
Lincoln town, Polk County	1 119	864	787	91.1	77	2.71	2.27	255	240	0.5	0.3	2.5
Lincoln town, Trempealeau County	271	257	214	83.3	43	2.72	2.63	14	2	2.3	0.5	10.4
Lincoln town, Vilas County	1 873	1 111	937	84.3	174	2.38	1.98	762	674	5.0	3.9	10.8
Lincoln town, Wood County	551	539	474	87.9	65	2.98	2.17	12	1	0.7	0.2	4.4
Lind town, Waupaca County	669	522	442	84.7	80	2.64	2.68	147	122	2.2	1.8	4.8
Linden village, Iowa County	234	223	178	79.8	45	2.89	2.22	11	-	3.0	1.1	10.0
Linden town, Iowa County	311	295	228	77.3	67	2.77	2.48	16	6	2.0	2.1	1.5
Lindina town, Juneau County	287	263	215	81.7	48	2.73	2.96	24	12	2.2	1.8	4.0
Linn town, Walworth County	1 901	910	705	77.5	205	2.43	2.35	991	946	2.8	2.2	4.7
Linwood town, Portage County	411	388	367	94.6	21	2.90	2.24	23	9	0.5	0.5	-
Lisbon town, Juneau County	438	388	354	91.2	34	2.65	2.38	50	39	1.5	0.8	8.1
Lisbon town, Waukesha County	3 271	3 218	3 104	96.5	114	2.92	2.51	53	11	0.8	0.7	4.2
Little Black town, Taylor County	414	403	361	89.6	42	2.89	2.45	11	1	-	-	-
Little Chute village, Outagamie County	3 956	3 878	2 778	71.6	1 100	2.88	2.18	78	7	1.3	0.7	2.8
Little Falls town, Monroe County	580	506	453	89.5	53	2.60	2.77	74	56	1.7	1.1	7.0
Little Grant town, Grant County	99	93	77	82.8	16	2.71	3.00	6	3	-	-	-

Table 12. **Housing Occupancy and Tenure: 2000**—Con.

[For information on confidentiality protection, nonsampling error, and definitions, see text]

State County Place and County Subdivision	Total housing units	Occupied housing units: Total	Owner occupied: Number	Owner occupied: Percent of occupied housing units	Renter occupied	Average household size: Owner-occupied units	Average household size: Renter-occupied units	Vacant housing units: Total	For seasonal, recreational, or occasional use	Vacancy rate: Available housing	Vacancy rate: Home-owner	Vacancy rate: Rental
PLACE AND COUNTY SUBDIVISION—Con.												
Little Rice town, Oneida County	435	138	134	97.1	4	2.28	2.25	297	284	4.2	-	60.0
Little River town, Oconto County	457	407	344	84.5	63	2.68	2.25	50	34	1.0	0.6	3.1
Little Round Lake CDP, Sawyer County	303	273	72	26.4	201	3.14	3.59	30	21	1.4	-	2.0
Little Suamico town, Oconto County	1 403	1 358	1 279	94.2	79	2.89	2.35	45	22	1.0	0.6	7.1
Little Wolf town, Waupaca County	544	511	449	87.9	62	2.86	2.60	33	20	1.2	1.1	1.6
Livingston village	262	252	201	79.8	51	2.48	1.92	10	1	2.3	0.5	8.9
Grant County (part)	259	249	200	80.3	49	2.49	1.78	10	1	2.4	0.5	9.3
Iowa County (part)	3	3	1	33.3	2	2.00	5.50	-	-	-	-	-
Lodi city, Columbia County	1 199	1 141	743	65.1	398	2.67	2.01	58	8	3.1	1.6	5.7
Lodi town, Columbia County	1 285	1 078	998	92.6	80	2.61	2.38	207	173	2.0	1.9	3.6
Loganville village, Sauk County	130	119	81	68.1	38	2.48	1.97	11	2	5.6	1.2	13.6
Lohrville village, Waushara County	192	168	156	92.9	12	2.38	3.00	24	11	4.0	4.3	-
Lomira village, Dodge County	899	846	505	59.7	341	2.91	2.09	53	3	4.2	1.0	8.6
Lomira town, Dodge County	430	423	364	86.1	59	2.98	2.44	7	-	0.2	-	1.7
Lone Rock village, Richland County	425	393	282	71.8	111	2.42	2.23	32	5	5.3	2.4	11.9
Long Lake town, Florence County	296	91	78	85.7	13	2.26	1.62	205	195	3.2	2.5	7.1
Long Lake town, Washburn County	590	284	245	86.3	39	2.63	2.21	306	279	7.2	1.2	32.8
Longwood town, Clark County	241	226	200	88.5	26	3.18	2.42	15	3	0.9	0.5	3.7
Lorain town, Polk County	173	117	98	83.8	19	2.89	2.37	56	44	1.7	2.0	-
Lowell village, Dodge County	153	142	92	64.8	50	2.72	2.32	11	-	6.6	3.2	12.3
Lowell town, Dodge County	456	433	351	81.1	82	2.79	2.33	23	3	1.4	0.8	3.5
Lowville town, Columbia County	394	368	330	89.7	38	2.74	2.16	26	3	2.1	1.2	9.5
Loyal city, Clark County	576	548	420	76.6	128	2.52	1.91	28	1	3.0	1.4	7.9
Loyal town, Clark County	225	215	180	83.7	35	3.82	2.86	10	1	2.3	1.1	7.9
Lublin village, Taylor County	72	59	46	78.0	13	1.87	1.85	13	1	9.2	4.2	23.5
Lucas town, Dunn County	256	240	197	82.1	43	2.76	2.67	16	1	2.4	1.5	6.5
Luck village, Polk County	572	500	335	67.0	165	2.46	1.88	72	49	2.3	1.5	4.1
Luck town, Polk County	400	339	305	90.0	34	2.59	2.68	61	52	0.6	0.7	-
Ludington town, Eau Claire County	407	360	327	90.8	33	2.83	2.24	47	26	1.6	1.5	2.9
Luxemburg village, Kewaunee County	754	719	528	73.4	191	2.81	2.15	35	3	3.4	1.5	8.2
Luxemburg town, Kewaunee County	459	445	388	87.2	57	3.24	2.54	14	-	1.3	1.5	-
Lyndon town, Juneau County	534	440	349	79.3	91	2.77	2.77	94	63	3.7	3.3	5.2
Lyndon town, Sheboygan County	630	546	484	88.6	62	2.73	2.39	84	63	2.3	1.2	10.1
Lyndon Station village, Juneau County	235	213	141	66.2	72	2.32	1.82	22	6	4.1	1.4	8.9
Lynn town, Clark County	292	251	223	88.8	28	3.40	2.68	41	33	1.6	0.9	6.7
Lynne town, Oneida County	298	92	86	93.5	6	2.36	1.17	206	201	2.1	2.3	-
Lynxville village, Crawford County	111	76	69	90.8	7	2.25	3.00	35	23	8.4	1.4	46.2
Lyons town, Walworth County	1 307	1 231	1 062	86.3	169	2.70	2.86	76	38	1.8	1.7	2.3
McFarland village, Dane County	2 491	2 434	1 778	73.0	656	2.90	1.90	57	23	0.8	0.6	1.2
Mackford town, Green Lake County	215	210	159	75.7	51	2.85	2.59	5	-	0.9	1.2	-
McKinley town, Polk County	223	130	117	90.0	13	2.47	3.00	93	83	1.5	0.8	7.1
McKinley town, Taylor County	186	139	124	89.2	15	3.10	2.27	47	31	0.7	0.8	-
McMillan town, Marathon County	631	611	570	93.3	41	2.99	2.12	20	2	1.6	1.4	4.7
Madge town, Washburn County	410	202	180	89.1	22	2.28	1.91	208	196	3.3	1.1	18.5
Madison city, Dane County	92 394	89 019	42 496	47.7	46 523	2.40	2.00	3 375	317	2.5	0.8	3.9
Madison town, Dane County	3 466	3 152	754	23.9	2 398	2.19	2.12	314	50	7.0	2.0	8.5
Magnolia town, Rock County	308	297	238	80.1	59	2.82	2.97	11	3	1.0	0.8	1.7
Maiden Rock village, Pierce County	79	54	39	72.2	15	2.13	2.53	25	13	5.3	2.5	11.8
Maiden Rock town, Pierce County	256	220	200	90.9	20	2.68	2.70	36	22	2.2	2.0	4.8
Maine town, Marathon County	877	842	754	89.5	88	2.88	2.65	35	4	2.4	1.0	12.9
Maine town, Outagamie County	326	304	266	87.5	38	2.75	2.61	22	12	0.7	0.4	2.6
Manawa city, Waupaca County	570	530	407	76.8	123	2.55	1.94	40	4	5.5	2.6	14.0
Manchester town, Green Lake County	312	289	226	78.2	63	2.99	2.75	23	6	1.4	1.3	1.6
Manchester town, Jackson County	322	265	241	90.9	24	2.57	2.54	57	42	1.5	0.4	11.1
Manitowish Waters town, Vilas County	1 103	301	254	84.4	47	2.17	2.04	802	771	6.2	2.7	21.7
Manitowoc city, Manitowoc County	15 007	14 235	9 626	67.6	4 609	2.51	1.93	772	58	3.3	1.1	7.7
Manitowoc town, Manitowoc County	442	420	358	85.2	62	2.68	1.81	22	6	2.3	0.6	11.4
Manitowoc Rapids town, Manitowoc County	822	809	763	94.3	46	2.83	1.89	13	2	0.5	0.5	-
Maple town, Douglas County	303	277	242	87.4	35	2.37	2.17	26	16	0.4	0.4	-
Maple Bluff village, Dane County	557	541	514	95.0	27	2.51	2.52	16	4	1.1	1.2	-
Maple Creek town, Outagamie County	241	234	206	88.0	28	2.93	3.00	7	1	0.8	1.0	-
Maple Grove town, Barron County	349	323	288	89.2	35	2.96	2.97	26	9	0.3	-	2.8
Maple Grove town, Manitowoc County	308	287	261	90.9	26	3.03	2.35	21	11	1.4	0.8	7.1
Maple Grove town, Shawano County	372	360	323	89.7	37	2.95	2.46	12	1	1.1	0.3	7.5
Maplehurst town, Taylor County	144	133	103	77.4	30	2.62	2.97	11	2	2.2	-	9.1
Maple Plain town, Barron County	667	323	273	84.5	50	2.65	3.06	344	304	4.2	1.8	15.3
Maple Valley town, Oconto County	323	267	237	88.8	30	2.54	2.23	56	47	0.4	0.4	-
Marathon town, Marathon County	374	365	338	92.6	27	3.02	2.33	9	4	0.8	0.6	3.6
Marathon City village, Marathon County	659	632	498	78.8	134	2.78	1.82	27	2	1.9	0.6	6.3
Marcellon town, Columbia County	380	362	315	87.0	47	2.90	2.38	18	8	1.4	0.6	6.0
Marengo town, Ashland County	191	132	119	90.2	13	2.82	2.00	59	47	1.5	0.8	7.1
Maribel village, Manitowoc County	100	99	75	75.8	24	2.79	2.29	1	-	1.0	1.3	-
Marietta town, Crawford County	248	197	170	86.3	27	2.57	2.52	51	29	4.4	2.9	12.9
Marinette city, Marinette County	5 553	5 095	3 485	68.4	1 610	2.42	1.83	458	45	3.9	2.5	6.8
Marion town, Grant County	204	180	148	82.2	32	2.86	2.91	24	3	8.6	5.1	22.0
Marion town, Juneau County	239	184	152	82.6	32	2.38	2.25	55	47	2.1	2.6	-
Marion city	624	581	409	70.4	172	2.39	1.86	43	2	4.0	3.3	5.5
Shawano County (part)	1	1	-	-	1	-	1.00	-	-	-	(X)	-
Waupaca County (part)	623	580	409	70.5	171	2.39	1.87	43	2	4.0	3.3	5.5
Marion town, Waushara County	1 630	908	834	91.9	74	2.24	2.65	722	653	2.9	2.5	7.5
Markesan city, Green Lake County	627	590	403	68.3	187	2.48	2.04	37	6	4.5	3.1	7.4
Marquette village, Green Lake County	140	69	57	82.6	12	2.49	2.25	71	68	1.4	1.7	-
Marquette town, Green Lake County	372	197	158	80.2	39	2.34	2.85	175	155	5.3	4.8	7.1
Marshall village, Dane County	1 312	1 266	964	76.1	302	2.68	2.72	46	-	2.9	1.8	6.2

Table 12. **Housing Occupancy and Tenure: 2000**—Con.

[For information on confidentiality protection, nonsampling error, and definitions, see text]

State County Place and County Subdivision	Total housing units	Occupied housing units: Total	Owner occupied: Number	Owner occupied: Percent of occupied housing units	Renter occupied	Average household size: Owner-occupied units	Average household size: Renter-occupied units	Vacant housing units: Total	For seasonal, recreational, or occasional use	Vacancy rate: Available housing	Vacancy rate: Home-owner	Vacancy rate: Rental
PLACE AND COUNTY SUBDIVISION—Con.												
Marshall town, Richland County	265	211	181	85.8	30	2.82	3.00	54	42	0.9	0.5	3.2
Marshall town, Rusk County	228	210	180	85.7	30	3.12	4.03	18	4	4.5	2.2	16.7
Marshfield town, Fond du Lac County	437	373	337	90.3	36	2.91	2.00	64	49	1.6	1.2	5.3
Marshfield city	8 617	8 235	5 056	61.4	3 179	2.54	1.76	382	27	2.6	0.8	5.4
Marathon County (part)	190	181	111	61.3	70	2.74	1.61	9	-	3.7	-	9.1
Wood County (part)	8 427	8 054	4 945	61.4	3 109	2.53	1.77	373	27	2.6	0.8	5.3
Marshfield town, Wood County	307	295	263	89.2	32	2.83	2.13	12	-	1.3	0.4	8.6
Martell town, Pierce County	391	382	345	90.3	37	2.86	2.30	9	5	0.3	0.3	-
Mason village, Bayfield County	35	26	25	96.2	1	2.84	1.00	9	7	-	-	-
Mason town, Bayfield County	151	112	103	92.0	9	2.83	3.78	39	35	1.8	1.0	10.0
Matteson town, Waupaca County	390	346	305	88.2	41	2.75	2.88	44	25	1.7	1.6	2.4
Mattoon village, Shawano County	193	177	122	68.9	55	2.84	2.18	16	9	1.7	0.8	3.5
Mauston city, Juneau County	1 729	1 585	984	62.1	601	2.37	2.13	144	8	5.3	2.6	9.4
Maxville town, Buffalo County	123	115	87	75.7	28	2.90	2.61	8	1	2.5	2.2	3.4
Mayville town, Clark County	301	295	260	88.1	35	3.16	2.77	6	2	0.3	0.4	-
Mayville city, Dodge County	2 081	1 988	1 368	68.8	620	2.68	1.84	93	8	2.8	0.9	6.6
Mazomanie village, Dane County	618	594	436	73.4	158	2.66	2.07	24	1	2.8	2.5	3.7
Mazomanie town, Dane County	466	437	379	86.7	58	2.72	2.64	29	16	1.1	1.3	-
Mead town, Clark County	239	115	100	87.0	15	2.58	2.13	124	115	0.9	1.0	-
Meadowbrook town, Sawyer County	102	60	48	80.0	12	2.50	2.17	42	40	1.6	2.0	-
Mecan town, Marquette County	735	321	278	86.6	43	2.32	1.88	414	381	5.3	5.1	6.5
Medary town, La Crosse County	553	530	473	89.2	57	2.83	2.16	23	3	1.5	0.6	8.1
Medford city, Taylor County	2 034	1 947	1 228	63.1	719	2.45	1.70	87	2	2.7	2.1	3.9
Medford town, Taylor County	846	821	699	85.1	122	2.84	1.89	25	5	1.3	1.0	3.2
Medina town, Dane County	452	447	377	84.3	70	2.77	2.74	5	1	0.4	0.3	1.4
Meeme town, Manitowoc County	558	531	490	92.3	41	2.91	2.71	27	18	0.7	0.6	2.4
Meenon town, Burnett County	836	483	435	90.1	48	2.26	2.79	353	331	2.8	2.9	2.0
Mellen city, Ashland County	436	378	265	70.1	113	2.32	1.74	58	15	2.1	1.5	3.4
Melrose village, Jackson County	229	218	170	78.0	48	2.55	1.98	11	1	2.2	-	9.4
Melrose town, Jackson County	169	153	122	79.7	31	2.73	2.23	16	14	-	-	-
Melvina village, Monroe County	41	38	29	76.3	9	2.28	3.00	3	1	2.6	-	10.0
Menasha city	7 271	6 951	4 273	61.5	2 678	2.55	2.02	320	28	3.0	1.5	5.3
Calumet County (part)	263	241	184	76.3	57	3.03	2.28	22	4	5.5	2.6	13.6
Winnebago County (part)	7 008	6 710	4 089	60.9	2 621	2.53	2.01	298	24	3.0	1.5	5.1
Menasha town, Winnebago County	6 521	6 298	4 485	71.2	1 813	2.67	1.98	223	29	2.4	1.1	5.5
Menominee town, Menominee County	2 098	1 345	992	73.8	353	3.13	3.99	753	686	2.2	1.0	5.4
Menomonee Falls village, Waukesha County	13 140	12 844	9 939	77.4	2 905	2.75	1.75	296	35	1.3	0.8	2.8
Menomonie city, Dunn County	5 441	5 119	2 241	43.8	2 878	2.55	2.19	322	34	3.7	2.1	5.0
Menomonie town, Dunn County	1 166	1 129	999	88.5	130	2.85	2.54	37	8	1.7	1.2	5.8
Mentor town, Clark County	286	223	190	85.2	33	2.52	2.76	63	54	1.8	0.5	8.3
Mequon city, Ozaukee County	8 162	7 861	7 175	91.3	686	2.79	2.29	301	96	1.6	0.6	11.1
Mercer town, Iron County	1 926	820	666	81.2	154	2.19	1.79	1 106	1 016	7.0	4.4	16.8
Merrill city, Lincoln County	4 397	4 183	2 732	65.3	1 451	2.57	1.90	214	19	2.8	1.3	5.6
Merrill town, Lincoln County	1 210	1 125	1 035	92.0	90	2.70	2.03	85	48	1.6	0.8	10.0
Merrillan village, Jackson County	289	253	185	73.1	68	2.40	2.07	36	15	3.4	1.6	8.1
Merrimac village, Sauk County	218	166	131	78.9	35	2.49	2.57	52	43	1.8	0.8	5.4
Merrimac town, Sauk County	654	392	335	85.5	57	2.28	1.81	262	201	0.5	0.3	1.7
Merton village, Waukesha County	598	591	558	94.4	33	3.30	2.61	7	-	0.7	0.5	2.9
Merton town, Waukesha County	2 932	2 706	2 503	92.5	203	3.01	2.26	226	170	0.9	0.7	3.3
Meteor town, Sawyer County	128	62	57	91.9	5	2.89	1.00	66	64	-	-	-
Metomen town, Fond du Lac County	247	239	204	85.4	35	2.99	2.86	8	2	-	-	-
Middle Inlet town, Marinette County	643	366	336	91.8	30	2.27	2.23	277	267	1.1	0.9	3.2
Middleton city, Dane County	7 397	7 095	3 672	51.8	3 423	2.55	1.84	302	69	2.5	1.0	4.1
Middleton town, Dane County	1 610	1 572	1 383	88.0	189	3.04	1.88	38	6	1.3	0.5	6.9
Middle Village CDP	133	94	59	62.8	35	3.44	3.43	39	-	23.0	19.2	28.6
Menominee County (part)	13	13	13	100.0	-	3.38	-	-	-	-	-	(X)
Shawano County (part)	120	81	46	56.8	35	3.46	3.43	39	-	25.7	23.3	28.6
Mifflin town, Iowa County	209	201	149	74.1	52	2.98	3.33	8	1	0.5	-	1.9
Milford town, Jefferson County	411	391	342	87.5	49	2.70	2.69	20	5	2.5	2.8	-
Milladore village	108	102	77	75.5	25	2.77	2.20	6	1	3.8	3.8	3.8
Portage County (part)	1	-	-	(X)	-	-	-	1	-	(X)	(X)	(X)
Wood County (part)	107	102	77	75.5	25	2.77	2.20	5	1	3.8	3.8	3.8
Milladore town, Wood County	255	251	230	91.6	21	2.80	2.67	4	1	0.4	-	4.5
Millston town, Jackson County	98	69	58	84.1	11	1.83	2.73	29	23	4.2	4.9	-
Milltown village, Polk County	437	420	276	65.7	144	2.30	1.76	17	5	1.6	1.1	2.7
Milltown town, Polk County	811	441	406	92.1	35	2.62	2.40	370	345	0.7	0.2	5.4
Millville town, Grant County	75	63	50	79.4	13	2.42	2.00	12	10	-	-	-
Milton town, Buffalo County	227	206	192	93.2	14	2.54	2.14	21	14	1.0	1.0	-
Milton city, Rock County	2 129	2 034	1 324	65.1	710	2.79	1.99	95	6	2.8	0.8	6.3
Milton town, Rock County	1 277	1 061	920	86.7	141	2.73	2.33	216	171	2.4	2.3	2.8
Milwaukee city	249 225	232 188	105 235	45.3	126 953	2.60	2.42	17 037	486	3.9	1.3	6.0
Milwaukee County (part)	249 225	232 188	105 235	45.3	126 953	2.60	2.42	17 037	486	3.9	1.3	6.0
Washington County (part)	-	-	-	(X)	-	-	-	-	-	(X)	(X)	(X)
Waukesha County (part)	-	-	-	(X)	-	-	-	-	-	(X)	(X)	(X)
Mineral Point city, Iowa County	1 192	1 092	747	68.4	345	2.53	1.90	100	21	5.5	1.8	12.4
Mineral Point town, Iowa County	320	303	224	73.9	79	2.88	2.81	17	7	2.3	0.4	7.1
Minocqua town, Oneida County	4 284	2 189	1 728	78.9	461	2.28	1.98	2 095	1 964	3.5	1.3	10.8
Minong village, Washburn County	247	230	149	64.8	81	2.33	2.27	17	8	3.4	2.0	5.8
Minong town, Washburn County	1 221	390	357	91.5	33	2.14	2.82	831	813	2.5	1.1	15.4
Mishicot village, Manitowoc County	614	582	437	75.1	145	2.71	1.64	32	6	3.5	2.2	7.1

Table 12. **Housing Occupancy and Tenure: 2000**—Con.

[For information on confidentiality protection, nonsampling error, and definitions, see text]

State County Place and County Subdivision	Total housing units	Occupied housing units: Total	Owner occupied: Number	Owner occupied: Percent of occupied housing units	Renter occupied	Average household size: Owner-occupied units	Average household size: Renter-occupied units	Vacant housing units: Total	For seasonal, recreational, or occasional use	Vacancy rate: Available housing	Vacancy rate: Home-owner	Vacancy rate: Rental
PLACE AND COUNTY SUBDIVISION—Con.												
Mishicot town, Manitowoc County	489	474	434	91.6	40	2.99	2.75	15	4	1.3	1.4	-
Mitchell town, Sheboygan County	437	419	392	93.6	27	2.69	2.89	18	8	1.6	1.8	-
Modena town, Buffalo County	155	134	111	82.8	23	2.41	2.22	21	10	1.5	1.8	-
Molitor town, Taylor County	142	100	96	96.0	4	2.69	1.25	42	41	1.0	1.0	-
Mondovi city, Buffalo County	1 232	1 122	709	63.2	413	2.50	1.84	110	11	3.0	1.0	6.3
Mondovi town, Buffalo County	165	153	129	84.3	24	2.86	3.33	12	3	1.9	1.5	4.0
Monico town, Oneida County	216	128	116	90.6	12	2.78	3.42	88	74	6.6	5.7	14.3
Monona city, Dane County	3 922	3 768	2 294	60.9	1 474	2.37	1.71	154	28	2.0	1.3	3.0
Monroe town, Adams County	402	168	149	88.7	19	2.16	2.16	234	226	2.9	2.0	9.5
Monroe city, Green County	4 943	4 710	2 998	63.7	1 712	2.46	1.89	233	28	2.9	1.4	5.3
Monroe town, Green County	369	358	305	85.2	53	2.90	2.40	11	1	1.6	1.6	1.9
Montana town, Buffalo County	116	109	93	85.3	16	2.76	3.06	7	1	0.9	-	5.9
Montello city, Marquette County	677	591	413	69.9	178	2.40	1.89	86	41	4.1	2.8	6.8
Montello town, Marquette County	699	443	373	84.2	70	2.27	2.51	256	226	2.9	3.4	-
Montfort village	273	252	212	84.1	40	2.68	2.38	21	2	5.6	3.2	16.7
Grant County (part)	251	230	190	82.6	40	2.67	2.38	21	2	6.1	3.6	16.7
Iowa County (part)	22	22	22	100.0	-	2.73	-	-	-	-	-	(X)
Monticello village, Green County	517	498	361	72.5	137	2.46	1.88	19	1	2.5	1.1	6.2
Monticello town, Lafayette County	52	51	39	76.5	12	2.82	3.17	1	1	-	-	-
Montpelier town, Kewaunee County	492	482	418	86.7	64	2.93	2.28	10	4	0.6	0.2	3.0
Montreal city, Iron County	487	378	313	82.8	65	2.27	1.94	109	57	2.6	2.2	4.4
Montrose town, Dane County	437	418	354	84.7	64	2.76	2.47	19	4	1.9	0.8	7.2
Morgan town, Oconto County	335	321	303	94.4	18	2.79	2.06	14	5	0.9	1.0	-
Morris town, Shawano County	217	181	156	86.2	25	2.72	2.40	36	28	0.5	0.6	-
Morrison town, Brown County	579	564	508	90.1	56	2.97	2.50	15	1	1.1	0.4	6.7
Morse town, Ashland County	380	194	178	91.8	16	2.75	1.63	186	168	0.5	-	5.9
Moscow town, Iowa County	221	208	175	84.1	33	2.89	2.67	13	8	1.0	1.1	-
Mosel town, Sheboygan County	323	310	273	88.1	37	2.68	2.89	13	3	2.2	1.1	9.8
Mosinee city, Marathon County	1 711	1 635	1 125	68.8	510	2.68	1.99	76	7	3.7	1.1	8.9
Mosinee town, Marathon County	784	760	679	89.3	81	2.87	2.47	24	5	0.7	0.3	3.6
Moundville town, Marquette County	245	209	181	86.6	28	2.73	2.46	36	24	1.9	2.2	-
Mountain town, Oconto County	883	380	327	86.1	53	2.23	2.45	503	439	4.0	3.5	7.0
Mount Calvary village, Fond du Lac County	206	199	159	79.9	40	2.68	1.78	7	-	2.0	1.2	4.8
Mount Hope village, Grant County	92	80	68	85.0	12	2.43	1.75	12	1	8.0	1.4	33.3
Mount Hope town, Grant County	92	84	66	78.6	18	2.64	2.83	8	4	4.5	1.5	14.3
Mount Horeb village, Dane County	2 305	2 228	1 405	63.1	823	2.83	2.11	77	5	2.2	0.8	4.6
Mount Ida town, Grant County	204	187	150	80.2	37	2.81	2.76	17	5	3.1	2.0	7.5
Mount Morris town, Waushara County	994	481	431	89.6	50	2.27	2.24	513	468	1.8	1.4	5.7
Mount Pleasant town, Green County	193	188	149	79.3	39	2.94	2.79	5	3	-	-	-
Mount Pleasant town, Racine County	9 768	9 453	7 156	75.7	2 297	2.55	1.96	315	59	1.7	1.1	3.5
Mount Sterling village, Crawford County	98	89	68	76.4	21	2.53	2.05	9	3	4.3	-	16.0
Mukwa town, Waupaca County	1 088	998	917	91.9	81	2.82	2.27	90	61	1.0	1.1	-
Mukwonago village	2 502	2 392	1 516	63.4	876	2.80	2.08	110	11	3.1	1.2	6.2
Walworth County (part)	-	-	-	(X)	-	-	-	-	-	(X)	(X)	(X)
Waukesha County (part)	2 502	2 392	1 516	63.4	876	2.80	2.08	110	11	3.1	1.2	6.2
Mukwonago town, Waukesha County	2 241	2 184	2 075	95.0	109	3.18	2.51	57	20	0.8	0.6	4.4
Murry town, Rusk County	162	116	99	85.3	17	2.29	2.82	46	36	0.9	1.0	-
Muscoda village	661	610	434	71.1	176	2.41	2.04	51	17	3.6	1.6	8.3
Grant County (part)	622	573	405	70.7	168	2.39	2.02	49	15	3.9	1.7	8.7
Iowa County (part)	39	37	29	78.4	8	2.66	2.38	2	2	-	-	-
Muscoda town, Grant County	313	251	211	84.1	40	2.65	2.88	62	44	4.2	5.0	-
Muskego city, Waukesha County	7 699	7 533	6 228	82.7	1 305	2.93	2.18	166	49	0.9	0.4	2.9
Namakagon town, Bayfield County	532	149	125	83.9	24	1.88	2.08	383	374	2.6	1.6	7.7
Naples town, Buffalo County	231	221	184	83.3	37	2.72	2.27	10	5	0.9	0.5	2.6
Nasewaupee town, Door County	1 320	778	699	89.8	79	2.45	2.06	542	497	2.3	1.5	8.1
Nashotah village, Waukesha County	455	445	427	96.0	18	2.86	2.39	10	3	0.9	0.7	5.3
Nashville town, Forest County	1 264	485	354	73.0	131	2.30	2.62	779	727	4.5	1.7	11.5
Navarino town, Shawano County	195	177	153	86.4	24	2.48	1.75	18	15	1.1	0.6	4.0
Necedah village, Juneau County	414	359	229	63.8	130	2.59	2.15	55	23	5.3	4.2	7.1
Necedah town, Juneau County	1 190	776	668	86.1	108	2.77	2.57	414	363	2.3	2.3	1.8
Neenah city, Winnebago County	10 198	9 834	6 879	70.0	2 955	2.65	2.02	364	32	2.5	1.3	5.3
Neenah town, Winnebago County	1 010	976	914	93.6	62	2.74	2.31	34	15	0.8	0.5	4.6
Neillsville city, Clark County	1 200	1 130	739	65.4	391	2.42	1.91	70	6	3.0	2.0	4.9
Nekimi town, Winnebago County	540	526	455	86.5	71	2.69	2.65	14	3	0.8	0.4	2.7
Nekoosa city, Wood County	1 063	987	730	74.0	257	2.61	2.39	76	4	4.5	1.2	12.6
Nelson village, Buffalo County	201	181	130	71.8	51	2.39	1.65	20	7	2.2	0.8	5.6
Nelson town, Buffalo County	265	221	182	82.4	39	2.67	2.51	44	33	0.5	0.5	-
Nelsonville village, Portage County	74	72	56	77.8	16	2.79	2.19	2	-	-	-	-
Neopit CDP, Menominee County	241	226	156	69.0	70	3.67	3.59	15	-	2.2	-	6.7
Neosho village, Dodge County	223	213	161	75.6	52	2.96	2.25	10	2	2.3	1.2	5.5
Nepeuskun town, Winnebago County	275	254	224	88.2	30	2.69	2.87	21	12	2.3	1.3	9.1
Neshkoro village, Marquette County	219	185	147	79.5	38	2.47	1.74	34	18	4.1	2.0	11.6
Neshkoro town, Marquette County	486	258	242	93.8	16	2.29	2.63	228	213	2.3	2.4	-
Neva town, Langlade County	385	360	327	90.8	33	2.76	2.73	25	12	0.6	0.3	2.9
Newark town, Rock County	578	566	528	93.3	38	2.74	2.92	12	2	0.4	0.4	-
New Auburn village	222	216	162	75.0	54	2.75	2.15	6	-	1.4	1.2	1.8
Barron County (part)	6	6	6	100.0	-	2.50	-	-	-	-	-	(X)
Chippewa County (part)	216	210	156	74.3	54	2.76	2.15	6	-	1.4	1.3	1.8
New Berlin city, Waukesha County	14 921	14 495	11 778	81.3	2 717	2.79	1.91	426	32	1.8	1.1	4.8
Newbold town, Oneida County	2 074	1 114	1 006	90.3	108	2.45	2.23	960	889	1.8	1.3	6.1

Table 12. **Housing Occupancy and Tenure: 2000**—Con.

[For information on confidentiality protection, nonsampling error, and definitions, see text]

State County Place and County Subdivision	Total housing units	Occupied housing units: Total	Owner occupied: Number	Owner occupied: Percent of occupied housing units	Renter occupied	Average household size: Owner-occupied units	Average household size: Renter-occupied units	Vacant housing units: Total	For seasonal, recreational, or occasional use	Vacancy rate: Available housing	Vacancy rate: Home-owner	Vacancy rate: Rental
PLACE AND COUNTY SUBDIVISION—Con.												
Newburg village	408	398	246	61.8	152	2.90	2.64	10	-	1.7	0.8	3.2
Ozaukee County (part)	45	42	15	35.7	27	2.40	2.07	3	-	6.7	6.3	6.9
Washington County (part)	363	356	231	64.9	125	2.94	2.76	7	-	1.1	0.4	2.3
New Chester town, Adams County	638	371	314	84.6	57	2.36	2.16	267	252	1.6	0.9	5.0
New Denmark town, Brown County	528	515	460	89.3	55	2.93	2.33	13	-	1.3	0.9	5.2
New Diggings town, Lafayette County	194	176	140	79.5	36	2.78	2.33	18	2	3.8	2.8	7.7
New Glarus village, Green County	893	862	633	73.4	229	2.52	1.84	31	3	2.5	1.2	5.8
New Glarus town, Green County	337	329	295	89.7	34	2.87	2.82	8	5	0.6	0.7	-
New Haven town, Adams County	338	260	230	88.5	30	2.52	2.60	78	71	0.8	0.4	3.2
New Haven town, Dunn County	256	243	212	87.2	31	2.75	2.32	13	4	1.2	0.9	3.1
New Holstein city, Calumet County	1 394	1 329	978	73.6	351	2.57	1.75	65	3	3.8	1.2	10.5
New Holstein town, Calumet County	558	539	491	91.1	48	2.78	1.90	19	3	1.3	0.6	7.7
New Hope town, Portage County	365	278	245	88.1	33	2.60	2.97	87	80	0.7	0.8	-
New Lisbon city, Juneau County	690	617	426	69.0	191	2.42	2.12	73	10	7.6	2.7	17.0
New London city	3 045	2 894	1 811	62.6	1 083	2.64	1.96	151	10	3.6	0.9	7.8
Outagamie County (part)	658	632	367	58.1	265	2.52	2.04	26	3	2.9	1.9	4.3
Waupaca County (part)	2 387	2 262	1 444	63.8	818	2.67	1.94	125	7	3.7	0.6	8.8
New Lyme town, Monroe County	80	57	46	80.7	11	2.46	2.55	23	20	1.7	2.1	-
Newport town, Columbia County	334	278	223	80.2	55	2.57	1.98	56	38	1.4	0.9	3.5
New Post CDP, Sawyer County	425	156	109	69.9	47	2.27	2.55	269	260	1.9	1.8	2.1
New Richmond city, St. Croix County	2 657	2 561	1 619	63.2	942	2.65	1.92	96	5	2.3	0.6	5.1
Newton town, Manitowoc County	850	795	719	90.4	76	2.79	2.70	55	30	1.5	1.2	3.8
Newton town, Marquette County	342	215	187	87.0	28	2.58	2.43	127	115	2.3	0.5	12.5
Niagara city, Marinette County	812	760	592	77.9	168	2.53	1.90	52	4	4.6	1.3	14.7
Niagara town, Marinette County	453	348	321	92.2	27	2.70	2.11	105	95	0.9	0.9	-
Nichols village, Outagamie County	130	122	89	73.0	33	2.67	2.09	8	3	2.4	3.3	-
Nokomis town, Oneida County	1 013	556	510	91.7	46	2.45	2.48	457	427	3.8	1.9	20.7
Norrie town, Marathon County	385	342	307	89.8	35	2.86	2.46	43	32	2.0	0.6	12.5
North Bay village, Racine County	95	91	90	98.9	1	2.87	2.00	4	1	1.1	1.1	-
North Bend town, Jackson County	166	145	121	83.4	24	2.79	2.46	21	7	2.0	0.8	7.7
Northfield town, Jackson County	261	224	197	87.9	27	2.42	2.41	37	19	0.9	-	6.9
North Fond du Lac village, Fond du Lac County	1 912	1 789	1 475	82.4	314	2.61	2.20	123	4	4.7	1.4	17.6
North Freedom village, Sauk County	252	238	205	86.1	33	2.71	2.85	14	4	1.7	0.5	8.3
North Hudson village, St. Croix County	1 358	1 315	1 022	77.7	293	2.82	1.97	43	15	1.1	1.1	1.0
North Lancaster town, Grant County	170	164	135	82.3	29	3.10	3.34	6	-	0.6	0.7	-
North Prairie village, Waukesha County	544	531	455	85.7	76	3.08	2.24	13	-	1.5	0.9	5.0
Norwalk village, Monroe County	235	219	141	64.4	78	2.64	3.60	16	1	3.1	2.1	4.9
Norway town, Racine County	2 775	2 641	2 259	85.5	382	2.94	2.48	134	89	1.0	0.4	4.7
Norwood town, Langlade County	374	332	301	90.7	31	2.81	2.32	42	31	2.4	1.0	13.9
Oak Creek city, Milwaukee County	11 897	11 239	6 847	60.9	4 392	2.89	1.95	658	17	4.3	1.2	8.7
Oakdale village, Monroe County	127	112	81	72.3	31	2.78	2.32	15	1	4.3	3.6	6.1
Oakdale town, Monroe County	255	233	197	84.5	36	2.97	2.61	22	13	0.9	1.0	-
Oakfield village, Fond du Lac County	384	370	289	78.1	81	2.97	1.91	14	-	2.9	1.4	8.0
Oakfield town, Fond du Lac County	267	252	220	87.3	32	3.04	3.09	15	2	1.6	1.3	3.0
Oak Grove town, Barron County	324	313	277	88.5	36	2.98	2.36	11	4	0.3	0.4	-
Oak Grove town, Dodge County	448	428	355	82.9	73	2.63	2.66	20	2	2.3	1.4	6.4
Oak Grove town, Pierce County	506	498	455	91.4	43	3.07	2.88	8	2	0.8	0.7	2.3
Oakland town, Burnett County	1 045	378	350	92.6	28	2.06	1.96	667	641	3.3	2.5	12.5
Oakland town, Douglas County	541	425	408	96.0	17	2.68	3.06	116	103	0.7	0.5	5.6
Oakland town, Jefferson County	1 437	1 236	1 071	86.7	165	2.59	2.16	201	162	2.2	1.7	5.2
Oasis town, Waushara County	258	152	134	88.2	18	2.72	2.28	106	97	1.3	1.5	-
Oconomowoc city, Waukesha County	5 239	4 968	3 102	62.4	1 866	2.69	1.92	271	46	3.0	2.1	4.3
Oconomowoc town, Waukesha County	3 045	2 765	2 338	84.6	427	2.77	2.27	280	198	1.5	0.9	4.3
Oconomowoc Lake village, Waukesha County	246	208	185	88.9	23	2.76	2.30	38	30	1.9	2.1	-
Oconto city, Oconto County	2 040	1 870	1 281	68.5	589	2.57	2.15	170	17	5.0	1.8	11.3
Oconto town, Oconto County	491	454	412	90.7	42	2.75	2.83	37	24	0.7	0.7	-
Oconto Falls city, Oconto County	1 231	1 166	707	60.6	459	2.60	1.96	65	11	1.7	1.1	2.5
Oconto Falls town, Oconto County	484	434	388	89.4	46	2.60	2.85	50	42	0.5	0.5	-
Odanah CDP, Ashland County	104	94	50	53.2	44	2.84	2.55	10	1	1.1	2.0	-
Ogdensburg village, Waupaca County	98	94	79	84.0	15	2.43	2.13	4	3	-	-	-
Ogema town, Price County	417	349	308	88.3	41	2.57	2.17	68	44	2.5	2.2	4.7
Ojibwa town, Sawyer County	265	110	96	87.3	14	2.36	2.86	155	147	5.2	5.0	6.7
Okauchee Lake CDP, Waukesha County	1 711	1 511	1 228	81.3	283	2.70	2.11	200	137	2.2	1.4	5.4
Oliver village, Douglas County	128	127	108	85.0	19	2.94	2.11	1	1	-	-	-
Oma town, Iron County	542	156	143	91.7	13	2.31	1.85	386	353	5.5	3.4	23.5
Omro city, Winnebago County	1 297	1 236	920	74.4	316	2.65	2.03	61	9	2.7	1.3	6.5
Omro town, Winnebago County	776	706	632	89.5	74	2.69	2.32	70	55	0.7	0.8	-
Onalaska city, La Crosse County	6 070	5 893	4 015	68.1	1 878	2.69	2.09	177	24	1.8	0.9	3.7
Onalaska town, La Crosse County	1 834	1 777	1 627	91.6	150	2.97	2.53	57	28	0.7	0.4	4.5
Oneida CDP	383	359	240	66.9	119	3.23	2.46	24	1	1.1	1.2	0.8
Brown County (part)	193	183	86	47.0	97	2.99	2.34	10	1	0.5	-	1.0
Outagamie County (part)	190	176	154	87.5	22	3.37	3.00	14	-	1.7	1.9	-
Oneida town, Outagamie County	1 316	1 267	1 095	86.4	172	3.17	3.10	49	5	1.0	0.5	4.4
Ontario village, Vernon County	254	225	164	72.9	61	2.22	1.84	29	11	5.1	5.7	3.2
Oostburg village, Sheboygan County	996	980	751	76.6	229	2.91	2.04	16	1	0.8	0.1	3.0
Orange town, Juneau County	261	221	186	84.2	35	2.50	2.40	40	30	0.9	1.1	-
Oregon village, Dane County	2 895	2 796	1 998	71.5	798	2.86	2.15	99	9	1.9	1.2	3.6
Oregon town, Dane County	1 077	1 063	997	93.8	66	2.97	2.85	14	2	0.4	0.3	1.5
Orfordville village, Rock County	469	455	353	77.6	102	2.86	2.48	14	1	1.7	0.6	5.6
Orienta town, Bayfield County	201	52	48	92.3	4	1.96	1.75	149	140	-	-	-
Orion town, Richland County	309	233	199	85.4	34	2.69	2.71	76	61	3.3	2.0	10.5
Osborn town, Outagamie County	340	334	314	94.0	20	3.15	1.95	6	-	0.6	0.3	4.8
Osceola town, Fond du Lac County	890	701	577	82.3	124	2.62	2.31	189	130	4.0	3.5	6.1
Osceola village, Polk County	1 072	1 002	581	58.0	421	2.67	1.97	70	11	4.7	0.5	9.9

Table 12. **Housing Occupancy and Tenure: 2000**—Con.

[For information on confidentiality protection, nonsampling error, and definitions, see text]

State County Place and County Subdivision	Total housing units	Occupied housing units						Vacant housing units				
		Total	Owner occupied		Renter occupied	Average household size		Total	For seasonal, recreational, or occasional use	Vacancy rate		
			Number	Percent of occupied housing units		Owner-occupied units	Renter-occupied units			Available housing	Home-owner	Rental
PLACE AND COUNTY SUBDIVISION—Con.												
Osceola town, Polk County	829	744	669	89.9	75	2.90	1.97	85	64	0.9	0.4	5.1
Oshkosh city, Winnebago County	25 420	24 082	13 851	57.5	10 231	2.49	2.06	1 338	89	3.6	1.3	6.5
Oshkosh town, Winnebago County	1 331	1 215	1 025	84.4	190	2.52	2.13	116	47	2.6	2.2	5.0
Osseo city, Trempealeau County	761	721	460	63.8	261	2.42	1.96	40	2	4.1	2.7	6.5
Otsego town, Columbia County	287	272	227	83.5	45	2.82	2.58	15	4	0.7	0.4	2.2
Ottawa town, Waukesha County	1 436	1 375	1 232	89.6	143	2.85	1.72	61	43	0.7	0.3	4.0
Otter Creek town, Dunn County	184	166	144	86.7	22	2.88	2.68	18	9	1.8	0.7	8.3
Otter Creek town, Eau Claire County	183	175	141	80.6	34	3.04	3.00	8	2	0.6	0.7	-
Oulu town, Bayfield County	267	192	170	88.5	22	2.87	2.36	75	52	2.0	1.7	4.3
Owen city, Clark County	455	412	299	72.6	113	2.39	1.96	43	5	5.5	3.5	10.3
Oxford village, Marquette County	259	223	159	71.3	64	2.53	2.08	36	14	5.5	0.6	15.8
Oxford town, Marquette County	470	337	295	87.5	42	2.49	2.93	133	109	1.5	0.3	8.7
Pacific town, Columbia County	1 108	1 007	906	90.0	101	2.51	2.46	101	49	1.9	1.6	3.8
Packwaukee town, Marquette County	932	563	487	86.5	76	2.29	2.22	369	320	2.6	2.8	1.3
Paddock Lake village, Kenosha County	1 185	1 056	891	84.4	165	2.90	2.56	129	95	1.9	1.5	4.1
Palmyra village, Jefferson County	725	689	466	67.6	223	2.68	2.32	36	12	2.0	0.6	4.7
Palmyra town, Jefferson County	512	435	361	83.0	74	2.60	2.77	77	68	0.9	1.1	-
Pardeeville village, Columbia County	873	825	535	64.8	290	2.54	2.09	48	18	1.8	1.1	3.0
Paris town, Grant County	278	264	226	85.6	38	2.91	2.42	14	6	1.1	0.9	2.6
Paris town, Kenosha County	554	535	432	80.7	103	2.80	2.55	19	6	1.1	0.9	1.9
Park Falls city, Price County	1 302	1 185	828	69.9	357	2.42	1.81	117	31	3.7	2.9	5.3
Parkland town, Douglas County	480	463	430	92.9	33	2.71	2.27	17	4	0.6	0.7	-
Park Ridge village, Portage County	216	211	197	93.4	14	2.36	1.64	5	-	0.5	0.5	-
Parrish town, Langlade County	92	41	38	92.7	3	2.63	2.67	51	50	-	-	-
Patch Grove village, Grant County	67	65	60	92.3	5	2.60	2.00	2	-	1.5	1.6	-
Patch Grove town, Grant County	148	135	109	80.7	26	3.02	2.35	13	1	6.9	1.8	23.5
Peck town, Langlade County	163	136	128	94.1	8	2.66	1.75	27	22	0.7	0.8	-
Peeksville town, Ashland County	125	68	64	94.1	4	2.59	2.50	57	50	1.4	1.5	-
Pelican town, Oneida County	1 532	1 167	985	84.4	182	2.53	2.26	365	302	2.4	2.3	3.2
Pella town, Shawano County	375	348	308	88.5	40	2.56	2.23	27	17	2.0	1.3	7.0
Pell Lake CDP, Walworth County	1 393	1 135	937	82.6	198	2.66	2.43	258	172	3.4	3.2	4.3
Pembine town, Marinette County	871	429	354	82.5	75	2.45	2.23	442	405	4.9	3.0	12.8
Pence town, Iron County	136	84	81	96.4	3	2.36	2.33	52	33	2.3	1.2	25.0
Pensaukee town, Oconto County	562	471	436	92.6	35	2.56	2.77	91	68	2.3	1.8	7.9
Pepin village, Pepin County	430	381	291	76.4	90	2.29	1.80	49	27	3.5	2.3	7.2
Pepin town, Pepin County	273	232	199	85.8	33	2.56	2.12	41	24	2.9	2.5	5.7
Perry town, Dane County	263	253	224	88.5	29	2.64	2.69	10	3	1.2	0.9	3.3
Pershing town, Taylor County	92	70	64	91.4	6	2.59	2.33	22	15	6.7	4.5	25.0
Peru town, Dunn County	86	83	73	88.0	10	3.10	2.10	3	2	-	-	-
Peshtigo city, Marinette County	1 416	1 315	897	68.2	418	2.59	1.95	101	20	3.8	1.5	8.3
Peshtigo town, Marinette County	1 567	1 416	1 336	94.4	80	2.66	1.79	151	110	0.6	0.5	2.4
Pewaukee city, Waukesha County	4 761	4 553	3 826	84.0	727	2.65	2.15	208	78	1.7	1.0	5.1
Pewaukee village, Waukesha County	3 761	3 635	2 330	64.1	1 305	2.35	1.92	126	33	1.8	0.6	3.9
Phelps town, Vilas County	1 605	560	474	84.6	86	2.37	1.83	1 045	987	4.9	4.4	7.5
Phillips city, Price County	839	721	436	60.5	285	2.37	1.80	118	43	5.4	3.1	8.7
Piehl town, Oneida County	85	39	38	97.4	1	2.39	2.00	46	39	4.9	-	66.7
Pierce town, Kewaunee County	407	329	301	91.5	28	2.66	3.39	78	65	1.2	1.3	-
Pigeon town, Trempealeau County	326	305	264	86.6	41	2.92	3.02	21	11	0.3	0.4	-
Pigeon Falls village, Trempealeau County	144	139	83	59.7	56	2.76	1.57	5	3	1.4	1.2	1.8
Pilsen town, Bayfield County	104	84	77	91.7	7	2.49	1.57	20	18	1.2	1.3	-
Pine Grove town, Portage County	371	333	289	86.8	44	2.80	2.18	38	10	2.1	0.7	10.2
Pine Lake town, Oneida County	1 381	1 063	887	83.4	176	2.53	2.04	318	276	1.7	0.9	5.4
Pine River town, Lincoln County	724	673	601	89.3	72	2.83	2.47	51	26	1.6	1.2	5.3
Pine Valley town, Clark County	464	421	381	90.5	40	2.73	2.00	43	14	1.6	1.6	2.4
Pittsfield town, Brown County	838	818	775	94.7	43	2.95	2.81	20	5	0.8	0.6	4.4
Pittsville city, Wood County	351	331	245	74.0	86	2.74	2.19	20	1	3.5	2.8	5.5
Plain village, Sauk County	339	333	247	74.2	86	2.53	1.93	6	-	0.9	0.4	2.3
Plainfield village, Waushara County	373	342	239	69.9	103	2.68	2.42	31	8	3.9	2.8	6.4
Plainfield town, Waushara County	230	198	169	85.4	29	2.73	2.45	32	18	3.4	2.9	6.5
Platteville city, Grant County	3 482	3 312	1 724	52.1	1 588	2.49	2.11	170	12	2.7	1.1	4.5
Platteville town, Grant County	493	475	369	77.7	106	2.86	2.65	18	3	1.5	0.8	3.6
Pleasant Prairie village, Kenosha County	6 050	5 819	4 805	82.6	1 014	2.83	2.28	231	69	1.7	0.6	6.5
Pleasant Springs town, Dane County	1 221	1 099	1 005	91.4	94	2.81	2.40	122	97	1.3	0.5	8.7
Pleasant Valley town, Eau Claire County	931	919	866	94.2	53	2.92	2.77	12	4	0.3	0.3	-
Pleasant Valley town, St. Croix County	150	145	109	75.2	36	3.17	2.33	5	1	2.0	0.9	5.3
Plover town, Marathon County	250	229	204	89.1	25	2.88	3.96	21	10	2.6	1.4	10.7
Plover village, Portage County	4 133	3 985	2 676	67.2	1 309	2.89	2.09	148	8	2.7	1.1	5.6
Plover town, Portage County	916	861	770	89.4	91	2.90	2.01	55	27	1.6	0.9	7.1
Plum City village, Pierce County	231	216	158	73.1	58	2.68	1.79	15	1	5.3	3.1	10.8
Plum Lake town, Vilas County	762	221	189	85.5	32	2.18	2.31	541	530	1.8	0.5	8.6
Plymouth town, Juneau County	306	244	212	86.9	32	2.66	2.38	62	54	0.8	0.9	-
Plymouth town, Rock County	454	441	392	88.9	49	2.82	2.96	13	2	1.1	0.8	3.9
Plymouth city, Sheboygan County	3 395	3 262	2 081	63.8	1 181	2.64	1.84	133	17	2.5	1.2	4.8
Plymouth town, Sheboygan County	1 178	1 092	967	88.6	125	2.82	2.07	86	55	1.7	0.6	9.4
Polar town, Langlade County	383	354	312	88.1	42	2.84	2.60	29	19	1.1	0.6	4.5
Polk town, Washington County	1 430	1 352	1 212	89.6	140	2.97	2.26	78	58	0.7	0.5	2.1
Poplar village, Douglas County	222	209	177	84.7	32	2.69	2.38	13	3	1.9	1.7	3.0
Popple River town, Forest County	128	37	36	97.3	1	2.17	1.00	91	90	-	-	-
Portage city, Columbia County	3 970	3 770	2 219	58.9	1 551	2.57	1.91	200	11	3.4	1.6	5.9
Port Edwards village, Wood County	737	706	599	84.8	107	2.58	2.54	31	9	2.2	1.3	7.0
Port Edwards town, Wood County	555	526	464	88.2	62	2.76	2.66	29	10	1.5	0.9	6.1
Porter town, Rock County	365	340	286	84.1	54	2.79	2.35	25	8	1.7	1.4	3.6
Porterfield town, Marinette County	848	770	704	91.4	66	2.65	1.86	78	49	1.3	1.0	4.3
Portland town, Dodge County	421	396	339	85.6	57	2.81	2.68	25	17	1.2	1.5	-
Portland town, Monroe County	273	249	212	85.1	37	2.73	2.89	24	10	1.6	1.9	-
Port Washington city, Ozaukee County	4 252	4 071	2 577	63.3	1 494	2.74	2.03	181	13	3.3	1.1	7.0

Table 12. **Housing Occupancy and Tenure: 2000**—Con.

[For information on confidentiality protection, nonsampling error, and definitions, see text]

State County Place and County Subdivision	Total housing units	Occupied housing units: Total	Owner occupied: Number	Owner occupied: Percent of occupied housing units	Renter occupied	Average household size: Owner-occupied units	Average household size: Renter-occupied units	Vacant housing units: Total	For seasonal, recreational, or occasional use	Vacancy rate: Available housing	Vacancy rate: Home-owner	Vacancy rate: Rental
PLACE AND COUNTY SUBDIVISION—Con.												
Port Washington town, Ozaukee County	678	636	451	70.9	185	2.87	1.80	42	18	3.0	1.5	6.6
Port Wing town, Bayfield County	356	194	161	83.0	33	2.24	1.79	162	137	2.0	2.4	-
Potosi village, Grant County	320	302	230	76.2	72	2.51	1.85	18	3	3.8	1.3	11.1
Potosi town, Grant County	337	299	241	80.6	58	2.62	3.43	38	27	1.6	1.2	3.3
Potter village, Calumet County	80	78	59	75.6	19	2.97	2.53	2	-	2.5	1.7	5.0
Potter Lake CDP, Walworth County	460	415	395	95.2	20	2.62	3.20	45	34	1.9	1.7	4.8
Pound village, Marinette County	174	149	96	64.4	53	2.61	1.96	25	7	9.7	3.0	19.7
Pound town, Marinette County	537	499	441	88.4	58	2.74	2.71	38	14	1.8	1.8	1.7
Powers Lake CDP	855	544	465	85.5	79	2.73	2.75	311	283	2.3	1.9	4.8
Kenosha County (part)	601	375	331	88.3	44	2.70	2.52	226	211	2.3	1.5	8.3
Walworth County (part)	254	169	134	79.3	35	2.79	3.03	85	72	2.3	2.9	-
Poygan town, Winnebago County	532	397	365	91.9	32	2.65	2.19	135	118	2.2	1.9	5.9
Poynette village, Columbia County	957	919	594	64.6	325	2.77	1.90	38	1	2.4	0.8	5.2
Poysippi town, Waushara County	436	392	323	82.4	69	2.59	1.97	44	19	2.2	0.9	8.0
Prairie du Chien city, Crawford County	2 564	2 376	1 583	66.6	793	2.47	1.91	188	24	4.4	2.8	7.4
Prairie du Chien town, Crawford County	848	434	366	84.3	68	2.46	2.57	414	334	2.5	1.6	6.8
Prairie du Sac village, Sauk County	1 332	1 290	862	66.8	428	2.66	2.20	42	6	1.7	0.7	3.6
Prairie du Sac town, Sauk County	428	415	362	87.2	53	2.81	2.25	13	6	0.7	0.5	1.9
Prairie Farm village, Barron County	208	199	146	73.4	53	2.59	1.72	9	-	1.0	1.4	-
Prairie Farm town, Barron County	222	204	178	87.3	26	3.03	2.46	18	13	-	-	-
Prairie Lake town, Barron County	739	528	479	90.7	49	2.58	2.76	211	198	0.4	0.4	-
Prentice village, Price County	316	285	196	68.8	89	2.42	1.71	31	7	6.3	2.0	14.4
Prentice town, Price County	263	196	175	89.3	21	2.53	1.71	67	53	2.0	2.2	-
Prescott city, Pierce County	1 472	1 432	953	66.6	479	2.77	2.22	40	4	1.6	1.2	2.2
Presque Isle town, Vilas County	1 216	241	219	90.9	22	2.10	2.45	975	954	2.4	2.2	4.3
Preston town, Adams County	960	561	501	89.3	60	2.38	2.77	399	353	3.8	1.2	21.1
Preston town, Trempealeau County	372	333	266	79.9	67	2.95	2.49	39	22	1.2	-	5.6
Price town, Langlade County	101	92	80	87.0	12	2.54	3.33	9	4	3.2	2.4	7.7
Primrose town, Dane County	252	243	206	84.8	37	2.80	2.73	9	2	0.8	1.0	-
Princeton city, Green Lake County	636	576	424	73.6	152	2.43	1.95	60	8	5.4	2.5	12.6
Princeton town, Green Lake County	1 105	650	567	87.2	83	2.43	1.94	455	389	1.8	1.7	2.4
Pulaski village	1 254	1 185	716	60.4	469	2.84	2.12	69	4	4.2	0.8	8.9
Brown County (part)	1 238	1 169	710	60.7	459	2.85	2.08	69	4	4.3	0.8	9.1
Oconto County (part)	1	1	1	100.0	-	2.00	-	-	-	-	-	(X)
Shawano County (part)	15	15	5	33.3	10	1.60	3.70	-	-	-	-	-
Pulaski town, Iowa County	155	135	106	78.5	29	2.84	2.76	20	14	0.7	0.9	-
Quincy town, Adams County	1 614	569	521	91.6	48	2.07	2.15	1 045	983	3.9	3.5	7.7
Racine city, Racine County	33 414	31 449	18 972	60.3	12 477	2.61	2.44	1 965	73	3.6	1.0	7.2
Radisson village, Sawyer County	131	98	67	68.4	31	2.28	2.23	33	21	6.7	5.6	8.8
Radisson town, Sawyer County	351	185	158	85.4	27	2.51	2.22	166	162	0.5	0.6	-
Randall town, Kenosha County	1 278	1 031	923	89.5	108	2.85	2.75	247	207	1.3	1.0	4.4
Randolph village	752	698	506	72.5	192	2.68	2.16	54	2	6.6	2.9	15.0
Columbia County (part)	213	201	150	74.6	51	2.63	2.51	12	2	3.8	2.6	7.3
Dodge County (part)	539	497	356	71.6	141	2.70	2.04	42	-	7.6	3.0	17.5
Randolph town, Columbia County	240	228	188	82.5	40	3.14	2.70	12	3	3.0	3.1	2.4
Random Lake village, Sheboygan County	656	613	425	69.3	188	2.70	2.15	43	20	2.7	2.1	4.1
Rantoul town, Calumet County	267	261	229	87.7	32	3.29	2.72	6	-	1.1	-	8.6
Raymond town, Racine County	1 272	1 245	1 094	87.9	151	2.80	2.93	27	6	0.6	0.3	3.2
Readstown village, Vernon County	216	187	128	68.4	59	2.24	1.83	29	8	5.6	4.5	7.8
Red Cedar town, Dunn County	624	593	524	88.4	69	2.86	2.52	31	5	2.1	0.9	10.4
Redgranite village, Waushara County	493	440	315	71.6	125	2.36	2.16	53	14	4.1	3.7	5.3
Red River town, Kewaunee County	601	528	453	85.8	75	2.84	2.47	73	58	1.7	1.3	3.8
Red Springs town, Shawano County	438	324	266	82.1	58	2.87	3.28	114	71	8.2	5.3	19.4
Reedsburg city, Sauk County	3 380	3 193	2 143	67.1	1 050	2.58	2.05	187	14	3.9	2.2	7.2
Reedsburg town, Sauk County	415	394	329	83.5	65	2.81	2.66	21	7	2.2	0.9	8.5
Reedsville village, Manitowoc County	502	471	342	72.6	129	2.76	1.82	31	-	5.2	2.6	11.6
Reeseville village, Dodge County	315	287	201	70.0	86	2.60	2.09	28	2	7.1	2.4	16.5
Reid town, Marathon County	475	434	400	92.2	34	2.75	2.74	41	33	0.2	-	2.9
Remington town, Wood County	179	125	102	81.6	23	2.43	2.48	54	26	3.8	2.9	8.0
Reseburg town, Clark County	221	206	184	89.3	22	3.62	3.36	15	7	0.5	-	4.3
Reserve CDP, Sawyer County	252	160	96	60.0	64	2.69	2.78	92	84	2.4	1.0	4.5
Rewey village, Iowa County	128	118	86	72.9	32	2.79	2.22	10	-	3.3	2.3	5.9
Rhine town, Sheboygan County	961	829	753	90.8	76	2.78	2.00	132	107	1.9	1.6	5.0
Rhinelander city, Oneida County	3 430	3 214	1 907	59.3	1 307	2.39	2.00	216	36	3.4	2.2	5.2
Rib Falls town, Marathon County	309	302	276	91.4	26	3.03	2.77	7	1	0.7	0.7	-
Rib Lake village, Taylor County	394	356	220	61.8	136	2.38	2.11	38	8	4.8	3.1	7.5
Rib Lake town, Taylor County	466	278	253	91.0	25	2.71	2.16	188	167	2.8	1.9	10.7
Rib Mountain CDP, Marathon County	2 278	2 211	1 927	87.2	284	2.77	2.28	67	5	2.2	1.9	4.4
Rib Mountain town, Marathon County	2 769	2 697	2 374	88.0	323	2.84	2.30	72	5	1.9	1.6	3.9
Rice Lake city, Barron County	3 799	3 615	2 183	60.4	1 432	2.50	1.85	184	25	2.6	1.0	4.9
Rice Lake town, Barron County	1 216	1 139	986	86.6	153	2.72	2.25	77	35	1.3	1.1	2.5
Richfield town, Adams County	103	62	53	85.5	9	2.38	2.00	41	41	-	-	-
Richfield town, Washington County	3 766	3 614	3 417	94.5	197	2.92	2.09	152	78	0.5	0.5	1.5
Richfield town, Wood County	485	473	420	88.8	53	2.97	3.02	12	1	1.0	1.2	-
Richford town, Waushara County	281	190	168	88.4	22	3.11	2.95	91	72	1.6	-	12.0
Richland town, Richland County	516	476	394	82.8	82	2.77	2.11	40	25	0.8	0.5	2.4
Richland town, Rusk County	111	71	65	91.5	6	2.86	3.33	40	34	-	-	-
Richland Center city, Richland County	2 470	2 296	1 337	58.2	959	2.32	1.91	174	21	3.7	2.8	5.0
Richmond town, St. Croix County	530	524	464	88.5	60	3.04	2.28	6	-	0.4	0.2	1.6
Richmond town, Shawano County	719	668	600	89.8	68	2.62	2.15	51	26	1.5	1.0	5.6
Richmond town, Walworth County	899	704	600	85.2	104	2.64	2.37	195	122	2.5	1.5	8.0
Richwood town, Richland County	299	238	204	85.7	34	2.60	2.56	61	41	1.7	1.9	-
Ridgeland village, Dunn County	131	123	84	68.3	39	2.39	1.64	8	-	6.1	5.6	7.1

Table 12. **Housing Occupancy and Tenure: 2000**—Con.

[For information on confidentiality protection, nonsampling error, and definitions, see text]

State County Place and County Subdivision	Total housing units	Occupied housing units: Total	Occupied housing units: Owner occupied: Number	Occupied housing units: Owner occupied: Percent of occupied housing units	Occupied housing units: Renter occupied	Occupied housing units: Average household size: Owner-occupied units	Occupied housing units: Average household size: Renter-occupied units	Vacant housing units: Total	Vacant housing units: For seasonal, recreational, or occasional use	Vacant housing units: Vacancy rate: Available housing	Vacant housing units: Vacancy rate: Home-owner	Vacant housing units: Vacancy rate: Rental
PLACE AND COUNTY SUBDIVISION—Con.												
Ridgeville town, Monroe County	183	159	134	84.3	25	3.16	2.72	24	12	1.9	0.7	7.4
Ridgeway village, Iowa County	286	274	216	78.8	58	2.61	2.03	12	2	3.2	2.3	6.5
Ridgeway town, Iowa County	237	211	178	84.4	33	2.64	3.15	26	21	0.5	-	2.9
Rietbrock town, Marathon County	300	289	258	89.3	31	3.18	3.42	11	-	2.0	0.4	13.9
Ringle town, Marathon County	487	473	439	92.8	34	3.01	2.53	14	4	0.8	0.7	2.9
Rio village, Columbia County	401	379	284	74.9	95	2.45	2.46	22	3	4.3	2.7	8.7
Ripon city, Fond du Lac County	3 118	2 922	1 883	64.4	1 039	2.50	1.83	196	15	4.6	1.7	9.4
Ripon town, Fond du Lac County	522	507	447	88.2	60	2.75	2.48	15	4	1.2	0.2	7.7
River Falls city	4 345	4 269	2 177	51.0	2 092	2.70	2.17	76	19	0.7	0.5	0.9
Pierce County (part)	3 342	3 290	1 658	50.4	1 632	2.70	2.31	52	15	0.7	0.5	0.9
St. Croix County (part)	1 003	979	519	53.0	460	2.67	1.69	24	4	0.7	0.6	0.9
River Falls town, Pierce County	821	802	682	85.0	120	2.98	2.22	19	6	0.7	0.6	1.6
River Hills village, Milwaukee County	617	590	556	94.2	34	2.80	2.24	27	11	1.8	1.8	2.9
Riverview town, Oconto County	1 552	415	374	90.1	41	2.01	1.93	1 137	1 012	3.7	3.4	6.8
Roberts village, St. Croix County	402	392	287	73.2	105	2.59	2.16	10	2	0.8	-	2.8
Rochester village, Racine County	425	410	273	66.6	137	2.96	2.49	15	1	2.4	2.5	2.1
Rochester town, Racine County	810	782	675	86.3	107	2.96	2.40	28	14	1.3	1.3	0.9
Rock town, Rock County	1 358	1 304	1 167	89.5	137	2.55	2.33	54	2	2.5	1.9	8.1
Rock town, Wood County	316	291	267	91.8	24	2.99	2.38	25	14	2.3	2.6	-
Rockbridge town, Richland County	315	263	225	85.6	38	2.72	2.87	52	28	2.6	2.6	2.6
Rock Creek town, Dunn County	300	286	247	86.4	39	2.83	2.41	14	-	4.0	3.1	9.3
Rockdale village, Dane County	91	89	63	70.8	26	2.49	2.19	2	-	2.2	1.6	3.7
Rock Elm town, Pierce County	193	178	147	82.6	31	2.81	2.94	15	6	0.6	-	3.1
Rock Falls town, Lincoln County	415	231	214	92.6	17	2.59	2.59	184	158	2.1	1.8	5.6
Rockland town, Brown County	495	483	448	92.8	35	3.20	2.57	12	-	1.2	0.9	5.4
Rockland village	216	213	167	78.4	46	2.92	2.46	3	-	0.5	-	2.1
La Crosse County (part)	215	212	166	78.3	46	2.92	2.46	3	-	0.5	-	2.1
Monroe County (part)	1	1	1	100.0	-	3.00	-	-	-	-	-	(X)
Rockland town, Manitowoc County	336	308	279	90.6	29	2.95	2.52	28	17	1.0	0.7	3.3
Rock Springs village, Sauk County	167	156	124	79.5	32	2.69	2.88	11	-	5.5	2.4	15.8
Rolling town, Langlade County	539	512	447	87.3	65	2.88	2.51	27	6	1.0	1.1	-
Rome town, Adams County	2 354	1 181	1 122	95.0	59	2.26	2.07	1 173	1 095	2.4	2.5	-
Rome CDP, Jefferson County	236	220	185	84.1	35	2.65	2.40	16	6	2.2	1.6	5.4
Roosevelt town, Burnett County	145	78	70	89.7	8	2.50	2.75	67	63	2.5	2.8	-
Roosevelt town, Taylor County	169	149	138	92.6	11	3.03	2.36	20	11	2.6	2.1	8.3
Rose town, Waushara County	353	244	220	90.2	24	2.45	2.33	109	94	1.2	0.9	4.0
Rosendale village, Fond du Lac County	339	325	276	84.9	49	2.91	2.43	14	-	3.0	1.4	10.9
Rosendale town, Fond du Lac County	300	284	247	87.0	37	2.79	2.54	16	6	1.4	0.8	5.1
Rosholt village, Portage County	212	198	141	71.2	57	2.74	2.30	14	3	2.5	-	8.1
Ross town, Forest County	218	75	70	93.3	5	2.29	1.40	143	141	-	-	-
Rothschild village, Marathon County	1 988	1 922	1 559	81.1	363	2.68	2.06	66	4	2.3	0.7	8.8
Round Lake town, Sawyer County	1 113	431	390	90.5	41	2.25	2.02	682	660	1.8	0.5	12.8
Roxbury town, Dane County	640	603	529	87.7	74	2.84	2.49	37	29	0.8	0.6	2.6
Royalton town, Waupaca County	608	524	477	91.0	47	2.78	2.47	84	49	2.4	2.3	4.1
Rubicon town, Dodge County	680	662	573	86.6	89	3.12	2.44	18	4	1.0	1.0	1.1
Ruby town, Chippewa County	197	152	136	89.5	16	2.92	3.06	45	35	1.9	0.7	11.1
Rudolph village, Wood County	177	170	124	72.9	46	2.71	1.89	7	1	2.9	1.6	6.1
Rudolph town, Wood County	438	423	371	87.7	52	2.76	2.63	15	4	0.7	0.5	1.9
Rushford town, Winnebago County	594	549	479	87.2	70	2.71	2.44	45	23	2.0	1.4	5.4
Rush River town, St. Croix County	173	171	160	93.6	11	2.85	3.82	2	1	0.6	0.6	-
Rusk town, Burnett County	338	162	143	88.3	19	2.49	2.47	176	161	0.6	0.7	-
Rusk town, Rusk County	435	204	176	86.3	28	2.36	2.14	231	206	2.9	2.8	3.4
Russell town, Bayfield County	506	406	251	61.8	155	2.76	3.26	100	83	0.2	-	0.6
Russell town, Lincoln County	330	271	231	85.2	40	2.63	2.15	59	40	3.2	1.7	11.1
Russell town, Sheboygan County	149	140	124	88.6	16	2.93	2.25	9	3	2.1	1.6	5.9
Rutland town, Dane County	704	689	634	92.0	55	2.76	2.29	15	1	1.3	1.2	1.8
St. Cloud village, Fond du Lac County	193	184	152	82.6	32	2.79	2.28	9	-	3.2	1.3	11.1
St. Croix Falls city, Polk County	926	872	545	62.5	327	2.56	1.66	54	14	2.9	1.8	4.7
St. Croix Falls town, Polk County	538	420	359	85.5	61	2.70	2.44	118	104	1.2	0.8	3.2
St. Francis city, Milwaukee County	4 193	4 050	2 111	52.1	1 939	2.55	1.62	143	11	2.2	1.0	3.4
St. Germain town, Vilas County	2 067	887	732	82.5	155	2.24	1.90	1 180	1 092	4.0	2.0	12.4
St. Joseph town, St. Croix County	1 259	1 193	1 112	93.2	81	2.89	2.35	66	45	0.4	0.4	1.2
St. Lawrence town, Waupaca County	345	284	267	94.0	17	2.62	2.41	61	51	1.4	1.5	-
St. Marie town, Green Lake County	170	135	125	92.6	10	2.62	1.30	35	24	0.7	0.8	-
St. Nazianz village, Manitowoc County	302	296	233	78.7	63	2.61	2.10	6	2	1.0	0.4	3.1
Salem town, Kenosha County	3 939	3 529	2 920	82.7	609	2.87	2.39	410	255	2.4	1.7	5.6
Salem town, Pierce County	186	173	148	85.5	25	2.91	2.96	13	6	1.1	1.3	-
Sampson town, Chippewa County	449	330	287	87.0	43	2.41	2.91	119	101	2.9	1.7	10.4
Sanborn town, Ashland County	531	428	242	56.5	186	2.74	3.27	103	65	1.6	0.8	2.6
Sand Creek town, Dunn County	244	230	185	80.4	45	2.64	2.16	14	4	2.1	1.1	6.3
Sand Lake town, Burnett County	445	212	172	81.1	40	2.49	3.20	233	229	0.5	-	2.4
Sand Lake town, Sawyer County	1 147	347	292	84.1	55	2.21	2.33	800	783	1.7	1.7	1.8
Saratoga town, Wood County	2 058	2 011	1 821	90.6	190	2.70	2.33	47	12	0.5	0.3	2.6
Sarona town, Washburn County	263	165	143	86.7	22	2.29	2.50	98	89	1.8	-	12.0
Sauk City village, Sauk County	1 314	1 285	787	61.2	498	2.55	1.98	29	4	1.2	0.5	2.4
Saukville village, Ozaukee County	1 639	1 583	936	59.1	647	2.86	2.14	56	-	2.8	1.2	5.1
Saukville town, Ozaukee County	644	622	557	89.5	65	2.87	2.42	22	6	0.6	0.4	3.0
Saxeville town, Waushara County	610	393	355	90.3	38	2.45	2.71	217	209	1.3	1.1	2.6
Saxon town, Iron County	221	148	136	91.9	12	2.43	1.58	73	64	2.0	0.7	14.3
Scandinavia village, Waupaca County	152	137	105	76.6	32	2.67	2.16	15	6	4.2	1.9	11.1
Scandinavia town, Waupaca County	479	394	359	91.1	35	2.78	2.09	85	72	1.7	1.6	2.8
Schleswig town, Manitowoc County	871	697	628	90.1	69	2.78	2.25	174	156	0.6	0.6	-
Schley town, Lincoln County	395	356	323	90.7	33	2.59	2.15	39	28	0.8	0.6	2.9
Schoepke town, Oneida County	626	156	139	89.1	17	2.29	1.94	470	460	4.3	4.1	5.6

Table 12. **Housing Occupancy and Tenure: 2000**—Con.

[For information on confidentiality protection, nonsampling error, and definitions, see text]

State County Place and County Subdivision	Total housing units	Occupied housing units						Vacant housing units				
		Total	Owner occupied		Renter occupied	Average household size		Total	For seasonal, recreational, or occasional use	Vacancy rate		
			Number	Percent of occupied housing units		Owner-occupied units	Renter-occupied units			Available housing	Home-owner	Rental
PLACE AND COUNTY SUBDIVISION—Con.												
Schofield city, Marathon County	1 022	965	591	61.2	374	2.44	1.80	57	10	3.9	1.2	7.9
Scott town, Brown County	1 234	1 145	1 050	91.7	95	2.77	2.29	89	63	1.0	0.8	4.0
Scott town, Burnett County	916	282	262	92.9	20	2.10	2.00	634	624	1.7	1.9	-
Scott town, Columbia County	260	243	219	90.1	24	3.33	2.58	17	6	2.0	1.8	4.0
Scott town, Crawford County	224	179	160	89.4	19	2.74	3.37	45	21	6.8	7.0	5.0
Scott town, Lincoln County	488	458	417	91.0	41	2.85	2.44	30	9	2.8	0.7	19.6
Scott town, Monroe County	61	41	31	75.6	10	2.77	3.10	20	18	2.4	3.1	-
Scott town, Sheboygan County	700	658	568	86.3	90	2.75	2.68	42	24	0.8	0.5	2.2
Seif town, Clark County	122	89	79	88.8	10	2.37	2.50	33	24	4.3	4.8	-
Seneca town, Crawford County	479	311	281	90.4	30	2.88	2.80	168	140	3.7	3.8	3.2
Seneca town, Green Lake County	194	165	149	90.3	16	2.56	2.63	29	17	1.8	1.3	5.9
Seneca town, Shawano County	255	204	176	86.3	28	2.76	2.93	51	47	-	-	-
Seneca town, Wood County	422	408	375	91.9	33	2.99	2.39	14	5	1.4	0.5	10.8
Sevastopol town, Door County	1 554	1 076	941	87.5	135	2.51	2.27	478	425	2.0	1.2	7.5
Seven Mile Creek town, Juneau County	168	136	114	83.8	22	2.68	2.91	32	23	2.9	0.9	12.0
Seymour CDP, Eau Claire County	621	591	542	91.7	49	2.49	2.49	30	17	0.5	0.4	2.0
Seymour town, Eau Claire County	1 151	1 108	1 025	92.5	83	2.70	2.57	43	20	0.3	0.2	1.2
Seymour town, Lafayette County	122	118	84	71.2	34	3.12	2.97	4	1	-	-	-
Seymour city, Outagamie County	1 377	1 305	840	64.4	465	2.70	2.09	72	2	3.3	1.3	6.6
Seymour town, Outagamie County	421	406	378	93.1	28	3.01	2.75	15	1	1.7	1.6	3.4
Shanagolden town, Ashland County	157	63	55	87.3	8	2.31	2.88	94	85	-	-	-
Sharon town, Portage County	754	705	627	88.9	78	2.81	2.23	49	21	1.4	0.6	7.1
Sharon village, Walworth County	602	565	381	67.4	184	2.90	2.42	37	5	4.9	1.6	11.1
Sharon town, Walworth County	352	333	286	85.9	47	2.71	2.91	19	5	2.9	1.0	13.0
Shawano city, Shawano County	3 587	3 432	2 076	60.5	1 356	2.47	1.98	155	25	2.4	0.9	4.6
Sheboygan city, Sheboygan County	21 762	20 779	12 698	61.1	8 081	2.55	2.13	983	77	2.8	1.2	5.1
Sheboygan town, Sheboygan County	2 245	2 148	1 842	85.8	306	2.85	2.05	97	7	2.9	0.8	14.0
Sheboygan Falls city, Sheboygan County	2 826	2 745	2 017	73.5	728	2.58	1.84	81	9	1.8	1.1	3.8
Sheboygan Falls town, Sheboygan County	675	657	584	88.9	73	2.61	2.42	18	2	1.4	0.7	6.4
Shelby town, La Crosse County	1 817	1 771	1 646	92.9	125	2.70	1.88	46	8	1.1	0.8	4.6
Sheldon town, Monroe County	214	190	148	77.9	42	3.66	3.33	24	16	-	-	-
Sheldon village, Rusk County	123	114	75	65.8	39	2.43	1.90	9	2	4.2	3.8	4.9
Shell Lake city, Washburn County	890	559	387	69.2	172	2.36	1.69	331	275	7.3	3.7	14.4
Sheridan town, Dunn County	185	168	146	86.9	22	2.87	2.91	17	9	2.3	0.7	12.0
Sherman town, Clark County	263	247	216	87.4	31	3.32	3.65	16	1	0.8	0.5	3.1
Sherman town, Dunn County	292	272	238	87.5	34	2.84	2.12	20	9	2.2	2.1	2.9
Sherman town, Iron County	483	166	161	97.0	5	2.05	1.20	317	301	5.1	2.4	50.0
Sherman town, Sheboygan County	544	533	463	86.9	70	2.88	2.69	11	6	0.6	0.6	-
Sherry town, Wood County	280	270	245	90.7	25	3.05	2.44	10	5	0.4	0.4	-
Sherwood village, Calumet County	593	572	503	87.9	69	2.85	1.70	21	6	1.4	0.8	5.5
Sherwood town, Clark County	152	90	87	96.7	3	2.82	2.33	62	58	-	-	-
Shields town, Dodge County	203	198	170	85.9	28	2.85	2.50	5	2	0.5	0.6	-
Shields town, Marquette County	277	194	165	85.1	29	2.35	2.34	83	74	2.5	1.2	9.4
Shiocton village, Outagamie County	394	376	259	68.9	117	2.68	2.23	18	2	2.6	0.8	6.4
Shorewood village, Milwaukee County	6 696	6 539	3 110	47.6	3 429	2.51	1.69	157	19	1.2	0.4	2.0
Shorewood Hills village, Dane County	664	640	598	93.4	42	2.61	2.29	24	5	1.5	1.5	2.3
Shullsburg city, Lafayette County	576	527	418	79.3	109	2.44	1.89	49	8	5.4	1.9	16.8
Shullsburg town, Lafayette County	143	136	98	72.1	38	2.68	2.66	7	1	2.9	1.0	7.3
Sigel town, Chippewa County	307	294	258	87.8	36	2.86	2.42	13	3	1.3	0.4	7.7
Sigel town, Wood County	428	410	379	92.4	31	2.76	2.74	18	4	0.7	0.3	6.1
Silver Cliff town, Marinette County	963	216	206	95.4	10	2.47	2.00	747	737	1.8	1.9	-
Silver Lake village, Kenosha County	964	876	678	77.4	198	2.75	2.37	88	65	1.2	0.6	3.4
Sioux Creek town, Barron County	244	225	193	85.8	32	3.13	2.66	19	12	0.9	0.5	3.0
Siren village, Burnett County	499	413	249	60.3	164	2.33	1.87	86	65	3.1	2.7	3.5
Siren town, Burnett County	717	378	347	91.8	31	2.29	2.48	339	319	1.3	1.4	-
Sister Bay village, Door County	945	446	271	60.8	175	2.04	1.38	499	469	2.8	2.5	3.3
Skanawan town, Lincoln County	216	141	131	92.9	10	2.53	2.20	75	67	-	-	-
Slinger village, Washington County	1 607	1 562	1 070	68.5	492	2.55	2.27	45	4	1.8	0.7	3.9
Smelser town, Grant County	276	268	232	86.6	36	2.83	2.75	8	1	0.7	0.4	2.7
Soldiers Grove village, Crawford County	284	250	173	69.2	77	2.51	1.99	34	6	6.7	1.1	17.2
Solon Springs village, Douglas County	389	268	201	75.0	67	2.23	1.91	121	102	2.5	1.5	5.6
Solon Springs town, Douglas County	477	334	294	88.0	40	2.43	2.33	143	125	1.8	1.3	4.8
Somers town, Kenosha County	3 552	3 399	2 360	69.4	1 039	2.65	1.99	153	27	2.4	0.9	5.7
Somerset village, St. Croix County	659	635	333	52.4	302	2.68	2.20	24	5	1.4	0.9	1.9
Somerset town, St. Croix County	963	927	848	91.5	79	2.92	2.16	36	15	0.6	0.6	1.3
Somo town, Lincoln County	85	57	52	91.2	5	2.19	1.40	28	28	-	-	-
South Fork town, Rusk County	91	51	47	92.2	4	2.34	2.50	40	39	-	-	-
South Lancaster town, Grant County	245	234	174	74.4	60	2.81	2.93	11	1	2.1	1.1	4.8
South Milwaukee city, Milwaukee County	9 122	8 694	5 380	61.9	3 314	2.65	1.99	428	15	3.3	0.9	7.0
South Wayne village, Lafayette County	218	203	150	73.9	53	2.42	2.28	15	-	5.1	-	17.2
Sparta city, Monroe County	3 733	3 583	2 247	62.7	1 336	2.52	2.06	150	10	2.6	1.6	4.3
Sparta town, Monroe County	967	925	828	89.5	97	2.82	2.79	42	12	1.4	1.3	2.0
Spencer village, Marathon County	852	800	601	75.1	199	2.57	1.94	52	2	4.5	2.3	10.8
Spencer town, Marathon County	496	475	431	90.7	44	2.83	2.77	21	-	1.2	0.9	4.3
Spider Lake town, Sawyer County	776	186	160	86.0	26	2.13	1.69	590	579	3.6	2.4	10.3
Spirit town, Price County	244	133	112	84.2	21	2.48	1.76	111	98	2.2	2.6	-
Spooner city, Washburn County	1 249	1 148	692	60.3	456	2.40	1.94	101	6	4.7	3.2	6.9
Spooner town, Washburn County	383	259	241	93.1	18	2.65	2.11	124	110	4.1	0.8	33.3
Spring Brook town, Dunn County	489	468	394	84.2	74	2.87	2.55	21	6	1.1	0.8	2.6
Springbrook town, Washburn County	300	227	191	84.1	36	2.40	2.14	73	63	0.9	0.5	2.7
Springdale town, Dane County	585	570	498	87.4	72	2.70	2.60	15	4	0.7	0.6	1.4
Springfield town, Dane County	993	967	832	86.0	135	2.93	2.42	26	4	1.1	0.1	6.9
Springfield town, Jackson County	229	187	172	92.0	15	2.99	3.53	42	33	0.5	-	6.3
Springfield town, Marquette County	542	273	238	87.2	35	2.33	2.11	269	254	2.2	2.1	2.8
Springfield town, St. Croix County	299	285	260	91.2	25	2.88	2.40	14	6	1.0	0.8	3.8
Spring Green village, Sauk County	624	585	434	74.2	151	2.53	1.95	39	11	3.5	1.1	9.6

Table 12. **Housing Occupancy and Tenure: 2000**—Con.

[For information on confidentiality protection, nonsampling error, and definitions, see text]

State County Place and County Subdivision	Total housing units	Occupied housing units: Total	Owner occupied: Number	Owner occupied: Percent of occupied housing units	Renter occupied	Average household size: Owner-occupied units	Average household size: Renter-occupied units	Vacant housing units: Total	For seasonal, recreational, or occasional use	Vacancy rate: Available housing	Vacancy rate: Home-owner	Vacancy rate: Rental
PLACE AND COUNTY SUBDIVISION—Con.												
Spring Green town, Sauk County	661	602	511	84.9	91	2.62	2.48	59	41	1.6	0.8	6.2
Spring Grove town, Green County	308	290	247	85.2	43	2.94	3.16	18	2	3.0	2.8	4.4
Spring Lake town, Pierce County	197	191	166	86.9	25	2.93	2.56	6	2	1.0	1.2	-
Spring Prairie town, Walworth County	765	726	644	88.7	82	2.91	2.61	39	21	1.2	0.6	5.7
Springvale town, Columbia County	207	197	168	85.3	29	2.83	2.59	10	5	0.5	-	3.3
Springvale town, Fond du Lac County	277	270	232	85.9	38	2.65	2.95	7	3	0.4	-	2.6
Spring Valley village	482	459	334	72.8	125	2.74	1.72	23	5	1.7	1.2	3.1
Pierce County (part)	481	458	333	72.7	125	2.74	1.72	23	5	1.7	1.2	3.1
St. Croix County (part)	1	1	1	100.0	-	2.00	-	-	-	-	-	(X)
Spring Valley town, Rock County	291	282	244	86.5	38	2.85	3.08	9	3	0.7	0.8	-
Springville town, Adams County	864	487	435	89.3	52	2.40	2.33	377	346	2.4	1.8	7.1
Springwater town, Waushara County	1 420	617	553	89.6	64	2.26	2.20	803	772	1.9	2.0	1.5
Spruce town, Oconto County	587	349	284	81.4	65	2.54	2.31	238	216	3.3	3.4	3.0
Stanfold town, Barron County	258	249	204	81.9	45	2.65	2.78	9	6	0.4	-	2.2
Stanley town, Barron County	896	820	727	88.7	93	2.74	2.42	76	54	1.3	1.0	4.1
Stanley city, Chippewa County	900	817	567	69.4	250	2.34	2.02	83	10	5.8	2.2	12.9
Stanton town, Dunn County	257	247	218	88.3	29	2.89	2.97	10	4	1.6	1.4	3.3
Stanton town, St. Croix County	363	352	303	86.1	49	2.92	2.41	11	-	1.1	1.3	-
Stark town, Vernon County	198	138	121	87.7	17	2.54	2.47	60	40	2.1	1.6	5.6
Star Prairie village, St. Croix County	215	212	156	73.6	56	2.93	2.09	3	-	0.5	0.6	-
Star Prairie town, St. Croix County	1 079	1 006	908	90.3	98	2.86	2.49	73	58	0.6	0.2	3.9
Stella town, Oneida County	316	236	222	94.1	14	2.64	2.79	80	71	0.4	-	6.7
Stephenson town, Marinette County	3 777	1 369	1 224	89.4	145	2.25	2.08	2 408	2 335	2.5	2.3	4.0
Sterling town, Polk County	521	280	257	91.8	23	2.58	2.70	241	230	0.7	0.8	-
Sterling town, Vernon County	278	234	180	76.9	54	2.98	3.04	44	27	3.3	4.3	-
Stetsonville village, Taylor County	241	230	178	77.4	52	2.59	1.96	11	1	3.0	1.1	8.8
Stettin town, Marathon County	828	805	737	91.6	68	2.73	2.68	23	-	1.7	1.5	4.2
Steuben village, Crawford County	72	61	50	82.0	11	2.88	3.00	11	9	-	-	-
Stevens Point city, Portage County	9 749	9 305	4 869	52.3	4 436	2.42	2.14	444	23	2.7	1.3	4.2
Stiles town, Oconto County	620	578	524	90.7	54	2.54	2.50	42	32	0.5	0.2	3.6
Stinnett town, Washburn County	133	100	82	82.0	18	2.49	3.28	33	28	3.8	3.5	5.3
Stockbridge village, Calumet County	299	265	224	84.5	41	2.58	1.71	34	25	2.2	-	12.8
Stockbridge town, Calumet County	614	506	459	90.7	47	2.76	2.43	108	94	1.6	1.1	6.0
Stockholm village, Pepin County	89	48	37	77.1	11	2.11	1.73	41	36	2.0	-	8.3
Stockholm town, Pepin County	65	35	30	85.7	5	2.10	2.40	30	24	2.8	3.2	-
Stockton town, Portage County	1 025	984	889	90.3	95	2.99	2.55	41	11	0.9	0.8	2.1
Stoddard village, Vernon County	375	351	259	73.8	92	2.39	2.14	24	10	2.5	0.8	7.1
Stone Lake town, Washburn County	362	221	189	85.5	32	2.56	1.91	141	128	2.2	1.0	8.6
Stoughton city, Dane County	4 890	4 734	3 071	64.9	1 663	2.75	2.10	156	13	1.7	1.0	3.1
Stratford village, Marathon County	648	603	457	75.8	146	2.70	1.88	45	6	4.0	1.1	12.0
Strickland town, Rusk County	160	113	101	89.4	12	2.74	1.92	47	35	1.7	1.9	-
Strongs Prairie town, Adams County	979	502	436	86.9	66	2.23	2.14	477	423	3.5	3.8	1.5
Strum village, Trempealeau County	434	411	278	67.6	133	2.51	1.87	23	4	2.8	1.4	5.7
Stubbs town, Rusk County	314	226	205	90.7	21	2.62	2.38	88	71	1.3	1.0	4.5
Sturgeon Bay city, Door County	4 447	4 048	2 724	67.3	1 324	2.45	1.87	399	138	4.0	1.4	9.0
Sturgeon Bay town, Door County	543	356	315	88.5	41	2.51	1.80	187	170	2.7	0.6	16.3
Sturtevant village, Racine County	1 521	1 477	1 027	69.5	450	2.70	2.45	44	2	1.8	0.9	3.8
Suamico town, Brown County	3 078	2 966	2 738	92.3	228	2.96	2.56	112	40	1.5	1.2	5.0
Sugar Camp town, Oneida County	1 326	708	622	87.9	86	2.55	2.30	618	568	1.8	1.1	6.5
Sugar Creek town, Walworth County	1 347	1 197	1 074	89.7	123	2.77	2.68	150	124	1.2	0.6	6.1
Sullivan village, Jefferson County	321	298	155	52.0	143	2.66	1.93	23	-	6.9	1.9	11.7
Sullivan town, Jefferson County	861	819	709	86.6	110	2.61	2.45	42	12	1.8	1.5	3.5
Summit town, Douglas County	561	418	390	93.3	28	2.53	1.93	143	123	2.3	2.3	3.4
Summit town, Juneau County	262	236	206	87.3	30	2.71	2.17	26	11	2.5	1.0	11.8
Summit town, Langlade County	142	66	58	87.9	8	2.53	2.63	76	70	-	-	-
Summit town, Waukesha County	1 904	1 747	1 554	89.0	193	2.82	2.31	157	121	0.5	0.5	0.5
Sumner town, Barron County	222	210	192	91.4	18	2.85	2.83	12	5	0.9	-	10.0
Sumner town, Jefferson County	555	370	319	86.2	51	2.44	2.47	185	163	2.9	2.7	3.8
Sumner town, Trempealeau County	305	291	252	86.6	39	2.87	2.15	14	5	1.4	1.2	2.5
Sumpter town, Sauk County	458	402	307	76.4	95	2.46	2.66	56	31	2.2	1.6	4.0
Sun Prairie city, Dane County	8 198	7 881	4 792	60.8	3 089	2.79	2.21	317	11	3.1	1.5	5.4
Sun Prairie town, Dane County	830	806	675	83.7	131	2.80	3.15	24	1	1.5	1.0	3.7
Superior city, Douglas County	12 196	11 609	7 159	61.7	4 450	2.47	1.93	587	41	2.8	0.6	6.2
Superior village, Douglas County	210	209	171	81.8	38	2.47	2.03	1	1	-	-	-
Superior town, Douglas County	794	764	707	92.5	57	2.71	2.53	30	16	0.3	0.3	-
Suring village, Oconto County	269	252	153	60.7	99	2.41	1.82	17	6	3.1	-	7.5
Sussex village, Waukesha County	3 441	3 310	2 179	65.8	1 131	2.99	2.05	131	11	2.9	0.5	7.4
Swiss town, Burnett County	833	336	265	78.9	71	2.38	2.61	497	481	1.2	1.1	1.4
Sylvan town, Richland County	222	183	152	83.1	31	2.93	3.26	39	26	2.7	1.9	6.1
Sylvester town, Green County	309	289	252	87.2	37	2.77	3.00	20	5	1.4	1.6	-
Taft town, Taylor County	132	120	102	85.0	18	3.03	2.89	12	5	2.4	-	14.3
Tainter town, Dunn County	993	845	715	84.6	130	2.56	2.18	148	113	2.2	1.8	4.4
Tainter Lake CDP, Dunn County	1 002	846	718	84.9	128	2.54	2.05	156	120	2.4	1.9	5.2
Taycheedah town, Fond du Lac County	1 423	1 319	1 210	91.7	109	2.82	2.30	104	74	0.5	0.5	0.9
Taylor village, Jackson County	237	209	125	59.8	84	2.51	2.37	28	5	4.1	0.8	8.7
Tennyson village, Grant County	143	139	118	84.9	21	2.86	1.52	4	3	-	-	-
Texas town, Marathon County	625	608	569	93.6	39	2.82	2.56	17	5	0.5	0.5	-
Theresa village, Dodge County	528	495	395	79.8	100	2.65	2.06	33	1	4.3	3.7	6.5
Theresa town, Dodge County	374	364	319	87.6	45	3.01	2.64	10	-	2.4	1.2	10.0
Thiensville village, Ozaukee County	1 570	1 503	1 020	67.9	483	2.37	1.73	67	5	2.4	1.0	5.3
Thornapple town, Rusk County	375	312	277	88.8	35	2.64	2.31	63	46	4.0	2.5	14.6
Thorp city, Clark County	759	706	513	72.7	193	2.23	1.78	53	5	3.9	1.9	9.0
Thorp town, Clark County	255	245	217	88.6	28	3.01	2.71	10	3	1.2	0.9	3.4
Three Lakes town, Oneida County	2 908	1 031	882	85.5	149	2.27	2.02	1 877	1 813	2.4	1.2	8.6
Tiffany town, Dunn County	239	230	200	87.0	30	2.75	2.80	9	1	-	-	-

Table 12. **Housing Occupancy and Tenure: 2000**—Con.

[For information on confidentiality protection, nonsampling error, and definitions, see text]

State County Place and County Subdivision	Total housing units	Occupied housing units: Total	Owner occupied: Number	Owner occupied: Percent of occupied housing units	Renter occupied	Average household size: Owner-occupied units	Average household size: Renter-occupied units	Vacant housing units: Total	For seasonal, recreational, or occasional use	Vacancy rate: Available housing	Vacancy rate: Home-owner	Vacancy rate: Rental
PLACE AND COUNTY SUBDIVISION—Con.												
Tigerton village, Shawano County	383	349	207	59.3	142	2.40	1.89	34	7	4.6	2.4	7.8
Tilden town, Chippewa County	413	399	345	86.5	54	3.06	2.39	14	1	2.0	2.0	1.8
Tipler town, Florence County	300	88	80	90.9	8	2.29	2.13	212	207	1.1	1.2	-
Tomah city, Monroe County	3 706	3 451	2 100	60.9	1 351	2.45	2.11	255	23	4.7	2.1	8.4
Tomah town, Monroe County	445	428	372	86.9	56	2.80	2.70	17	4	0.7	0.5	1.8
Tomahawk city, Lincoln County	1 696	1 527	977	64.0	550	2.56	2.02	169	42	4.3	3.5	5.8
Tomahawk town, Lincoln County	383	192	170	88.5	22	2.29	2.27	191	184	1.0	1.2	-
Tony village, Rusk County	45	43	33	76.7	10	2.36	2.50	2	2	-	-	-
Townsend town, Oconto County	1 450	436	409	93.8	27	2.23	1.85	1 014	934	5.6	6.0	-
Trade Lake town, Burnett County	625	366	340	92.9	26	2.35	2.42	259	242	2.1	1.2	13.3
Trego town, Washburn County	528	347	308	88.8	39	2.54	2.64	181	168	1.1	1.3	-
Trempealeau village, Trempealeau County	622	593	460	77.6	133	2.31	1.89	29	7	2.3	2.3	2.2
Trempealeau town, Trempealeau County	707	623	543	87.2	80	2.63	2.35	84	53	1.9	1.6	3.6
Trenton town, Dodge County	471	456	390	85.5	66	2.87	2.76	15	6	0.9	1.0	-
Trenton town, Pierce County	671	647	581	89.8	66	2.68	2.71	24	14	0.6	0.2	4.3
Trenton town, Washington County	1 562	1 520	1 416	93.2	104	2.94	2.58	42	16	0.9	0.8	2.8
Trimbelle town, Pierce County	544	532	472	88.7	60	2.87	2.52	12	3	1.1	0.2	7.7
Tripp town, Bayfield County	130	78	72	92.3	6	2.68	2.67	52	45	1.3	1.4	-
Troy town, St. Croix County	1 328	1 250	1 139	91.1	111	2.98	2.40	78	53	0.6	0.3	2.6
Troy town, Sauk County	300	277	218	78.7	59	2.72	3.07	23	13	2.1	0.9	6.3
Troy town, Walworth County	904	837	747	89.2	90	2.77	2.58	67	53	0.5	0.4	1.1
True town, Rusk County	127	107	96	89.7	11	2.74	2.55	20	11	3.6	2.0	15.4
Turtle town, Rock County	990	957	859	89.8	98	2.58	2.34	33	8	1.5	0.8	7.5
Turtle Lake village	508	475	258	54.3	217	2.47	1.97	33	5	3.8	4.1	3.6
Barron County (part)	477	450	254	56.4	196	2.47	1.90	27	3	3.2	4.2	2.0
Polk County (part)	31	25	4	16.0	21	2.75	2.57	6	2	13.8	-	16.0
Turtle Lake town, Barron County	283	224	202	90.2	22	2.79	2.64	59	49	0.9	0.5	4.3
Twin Lakes village, Kenosha County	2 742	1 973	1 415	71.7	558	2.68	2.35	769	643	4.5	2.6	8.8
Two Creeks town, Manitowoc County	202	184	157	85.3	27	3.00	2.96	18	10	3.7	-	20.6
Two Rivers city, Manitowoc County	5 547	5 221	3 810	73.0	1 411	2.55	1.99	326	44	3.3	1.6	7.8
Two Rivers town, Manitowoc County	766	734	683	93.1	51	2.60	2.20	32	14	1.1	0.4	8.9
Underhill town, Oconto County	468	329	293	89.1	36	2.58	2.53	139	129	1.8	1.7	2.7
Union town, Burnett County	422	171	161	94.2	10	2.03	2.40	251	242	1.7	1.8	-
Union town, Door County	512	335	290	86.6	45	2.72	2.02	177	159	0.9	0.7	2.2
Union town, Eau Claire County	878	856	748	87.4	108	2.86	2.32	22	3	0.6	0.1	3.6
Union town, Pierce County	215	212	176	83.0	36	2.97	2.64	3	-	1.4	1.1	2.7
Union town, Rock County	718	693	593	85.6	100	2.71	2.53	25	2	1.7	1.8	1.0
Union town, Vernon County	244	165	137	83.0	28	3.28	2.89	79	66	1.8	1.4	3.4
Union town, Waupaca County	335	291	252	86.6	39	2.77	2.74	44	27	3.6	3.1	7.1
Union Center village, Juneau County	99	94	69	73.4	25	2.33	1.84	5	-	-	-	-
Union Grove village, Racine County	1 677	1 631	1 004	61.6	627	2.86	2.17	46	2	2.0	0.3	4.7
Unity town, Clark County	253	239	222	92.9	17	3.17	2.47	14	5	2.0	2.2	-
Unity village	157	150	128	85.3	22	2.51	2.14	7	-	2.0	-	12.0
Clark County (part)	68	65	56	86.2	9	2.45	2.89	3	-	-	-	-
Marathon County (part)	89	85	72	84.7	13	2.56	1.62	4	-	3.4	-	18.8
Unity town, Trempealeau County	218	200	173	86.5	27	2.83	2.48	18	9	0.5	0.6	-
Upham town, Langlade County	661	319	287	90.0	32	2.17	2.09	342	302	3.0	3.0	3.0
Utica town, Crawford County	317	257	206	80.2	51	2.77	2.02	60	33	3.0	3.3	1.9
Utica town, Winnebago County	469	453	398	87.9	55	2.61	2.33	16	3	0.9	0.7	1.8
Valders village, Manitowoc County	387	375	283	75.5	92	2.68	2.02	12	-	3.1	1.4	8.0
Vance Creek town, Barron County	290	257	213	82.9	44	2.96	2.66	33	14	1.2	1.4	-
Vandenbroek town, Outagamie County	465	460	446	97.0	14	2.94	2.79	5	1	-	-	-
Vermont town, Dane County	312	298	264	88.6	34	2.85	2.53	14	7	1.3	0.8	5.6
Vernon town, Waukesha County	2 405	2 380	2 287	96.1	93	3.03	2.45	25	1	0.5	0.3	5.1
Verona city, Dane County	2 664	2 591	1 881	72.6	710	2.93	2.01	73	1	2.2	1.2	4.7
Verona town, Dane County	774	758	641	84.6	117	2.77	2.24	16	6	1.3	0.3	6.4
Vesper village, Wood County	243	234	185	79.1	49	2.49	1.63	9	-	2.1	0.5	7.5
Vienna town, Dane County	467	461	387	83.9	74	2.91	2.26	6	2	0.4	0.3	1.3
Vilas town, Langlade County	161	97	92	94.8	5	2.61	1.80	64	59	1.0	1.1	-
Vinland town, Winnebago County	721	693	629	90.8	64	2.67	2.67	28	9	1.6	1.4	3.0
Viola village	319	290	210	72.4	80	2.30	2.31	29	4	5.5	1.4	14.9
Richland County (part)	201	187	137	73.3	50	2.26	2.26	14	2	3.6	1.4	9.1
Vernon County (part)	118	103	73	70.9	30	2.37	2.40	15	2	8.8	1.4	23.1
Viroqua city, Vernon County	2 105	1 990	1 323	66.5	667	2.27	1.76	115	4	3.7	2.6	5.8
Viroqua town, Vernon County	603	549	486	88.5	63	2.63	2.70	54	23	2.7	2.8	1.6
Wabeno town, Forest County	845	497	378	76.1	119	2.65	2.21	348	296	5.3	2.1	14.4
Wagner town, Marinette County	384	283	263	92.9	20	2.59	2.00	101	97	0.7	0.8	-
Waldo village, Sheboygan County	174	169	132	78.1	37	2.79	2.22	5	-	-	-	-
Waldwick town, Iowa County	192	185	149	80.5	36	2.57	3.03	7	5	-	-	-
Wales village, Waukesha County	863	846	722	85.3	124	3.04	2.67	17	1	1.2	0.4	5.3
Walworth village, Walworth County	893	850	548	64.5	302	2.68	2.38	43	6	2.4	1.8	3.5
Walworth town, Walworth County	586	529	423	80.0	106	2.79	3.13	57	31	1.9	1.2	4.5
Warner town, Clark County	208	195	172	88.2	23	3.24	2.52	13	7	1.0	1.1	-
Warren town, St. Croix County	437	426	401	94.1	25	3.14	2.44	11	6	-	-	-
Warren town, Waushara County	334	261	233	89.3	28	2.52	3.18	73	48	0.8	0.9	-
Warrens village, Monroe County	128	113	83	73.5	30	2.76	1.90	15	7	3.4	-	11.8
Wascott town, Douglas County	806	295	282	95.6	13	2.20	1.77	511	495	2.0	1.4	13.3
Washburn city, Bayfield County	1 004	938	669	71.3	269	2.52	1.84	66	31	1.2	0.7	2.2
Washburn town, Bayfield County	227	189	175	92.6	14	2.91	2.21	38	28	-	-	-
Washburn town, Clark County	189	116	106	91.4	10	2.66	2.20	73	61	2.5	1.9	9.1
Washington town, Door County	903	293	246	84.0	47	2.28	2.09	610	564	6.1	2.8	20.3
Washington town, Eau Claire County	2 615	2 555	2 088	81.7	467	2.79	2.20	60	10	0.9	0.6	2.5
Washington town, Green County	242	233	173	74.2	60	2.69	2.65	9	3	1.3	0.6	3.2

Table 12. **Housing Occupancy and Tenure: 2000**—Con.

[For information on confidentiality protection, nonsampling error, and definitions, see text]

State County Place and County Subdivision	Total housing units	Occupied housing units: Total	Occupied housing units: Owner occupied: Number	Occupied housing units: Owner occupied: Percent of occupied housing units	Occupied housing units: Renter occupied	Occupied housing units: Average household size: Owner-occupied units	Occupied housing units: Average household size: Renter-occupied units	Vacant housing units: Total	Vacant housing units: For seasonal, recreational, or occasional use	Vacant housing units: Vacancy rate: Available housing	Vacant housing units: Vacancy rate: Home-owner	Vacant housing units: Vacancy rate: Rental
PLACE AND COUNTY SUBDIVISION—Con.												
Washington town, La Crosse County	236	228	189	82.9	39	2.91	2.46	8	2	0.9	0.5	2.5
Washington town, Rusk County	238	134	125	93.3	9	2.30	2.67	104	97	2.2	1.6	10.0
Washington town, Sauk County	305	281	239	85.1	42	3.32	2.62	24	10	2.1	1.6	4.5
Washington town, Shawano County	1 217	803	697	86.8	106	2.37	2.38	414	367	3.9	2.2	13.8
Washington town, Vilas County	1 706	683	605	88.6	78	2.35	2.00	1 023	988	3.0	2.9	3.7
Waterford village, Racine County	1 628	1 561	1 035	66.3	526	2.65	2.47	67	28	1.9	1.8	2.2
Waterford town, Racine County	2 263	2 086	1 924	92.2	162	2.88	2.40	177	123	1.2	1.0	4.1
Waterford North CDP, Racine County	1 851	1 688	1 564	92.7	124	2.86	2.28	163	116	1.2	1.0	3.9
Waterloo town, Grant County	234	210	185	88.1	25	2.71	2.24	24	13	1.4	1.1	3.8
Waterloo city, Jefferson County	1 293	1 242	890	71.7	352	2.73	2.11	51	1	3.0	1.5	6.6
Waterloo town, Jefferson County	312	299	261	87.3	38	2.76	2.76	13	2	-	-	-
Watertown city	8 330	8 022	5 091	63.5	2 931	2.69	2.30	308	22	2.4	1.3	4.3
Dodge County (part)	3 169	3 054	2 139	70.0	915	2.65	2.20	115	7	2.0	1.2	3.8
Jefferson County (part)	5 161	4 968	2 952	59.4	2 016	2.72	2.34	193	15	2.6	1.3	4.5
Watertown town, Jefferson County	715	684	613	89.6	71	2.72	2.70	31	14	1.3	0.6	6.6
Waterville town, Pepin County	351	331	274	82.8	57	2.71	2.05	20	6	2.4	2.5	1.7
Watterstown town, Grant County	171	134	122	91.0	12	2.75	2.17	37	28	5.0	1.6	29.4
Waubeek town, Pepin County	130	129	121	93.8	8	2.83	2.75	1	-	0.8	-	11.1
Waukechon town, Shawano County	362	337	303	89.9	34	2.76	2.74	25	14	0.6	0.3	2.9
Waukesha city, Waukesha County	26 856	25 663	14 508	56.5	11 155	2.71	2.06	1 193	54	3.2	0.7	6.3
Waukesha town, Waukesha County	2 945	2 891	2 786	96.4	105	2.99	2.48	54	4	0.7	0.6	1.9
Waumandee town, Buffalo County	198	181	150	82.9	31	2.94	2.39	17	8	2.2	0.7	8.8
Waunakee village, Dane County	3 295	3 203	2 124	66.3	1 079	3.10	2.11	92	3	2.1	1.5	3.3
Waupaca city, Waupaca County	2 543	2 364	1 277	54.0	1 087	2.54	1.91	179	8	3.9	2.0	6.0
Waupaca town, Waupaca County	448	417	364	87.3	53	2.78	2.68	31	15	2.3	1.9	5.4
Waupun city	3 512	3 351	2 295	68.5	1 056	2.61	1.89	161	3	3.1	1.1	7.1
Dodge County (part)	2 121	2 011	1 315	65.4	696	2.57	1.92	110	2	3.7	1.3	7.9
Fond du Lac County (part)	1 391	1 340	980	73.1	360	2.66	1.85	51	1	2.2	0.9	5.5
Waupun town, Fond du Lac County	495	472	423	89.6	49	2.92	3.04	23	1	1.0	0.2	7.5
Wausau city, Marathon County	16 668	15 678	9 676	61.7	6 002	2.54	2.10	990	60	4.1	1.6	7.7
Wausau town, Marathon County	825	796	725	91.1	71	2.81	2.31	29	6	1.1	0.5	6.6
Wausaukee village, Marinette County	294	251	142	56.6	109	2.52	1.95	43	19	6.3	6.6	6.0
Wausaukee town, Marinette County	1 036	469	428	91.3	41	2.58	2.22	567	546	2.7	2.5	4.7
Wautoma city, Waushara County	877	806	452	56.1	354	2.32	2.05	71	8	4.7	2.0	8.1
Wautoma town, Waushara County	603	523	476	91.0	47	2.49	2.17	80	63	2.6	1.4	13.0
Wauwatosa city, Milwaukee County	20 917	20 388	13 819	67.8	6 569	2.55	1.68	529	50	1.5	0.5	3.5
Wauzeka village, Crawford County	298	271	202	74.5	69	2.97	2.36	27	8	4.2	1.0	12.7
Wauzeka town, Crawford County	174	140	119	85.0	21	2.72	2.14	34	20	4.8	2.5	16.0
Wayne town, Lafayette County	178	176	135	76.7	41	2.82	2.80	2	-	0.6	-	2.4
Wayne town, Washington County	597	582	521	89.5	61	2.96	3.02	15	2	1.0	0.6	4.7
Webb Lake town, Burnett County	730	186	183	98.4	3	1.95	1.67	544	532	4.6	3.2	50.0
Webster village, Burnett County	327	302	201	66.6	101	2.30	1.88	25	12	2.3	1.5	3.8
Webster town, Vernon County	293	217	179	82.5	38	3.09	3.21	76	61	0.9	1.1	-
Weirgor town, Sawyer County	243	157	141	89.8	16	2.39	2.06	86	77	0.6	-	5.9
Wellington town, Monroe County	221	185	156	84.3	29	3.01	2.55	36	18	1.1	0.6	3.3
Wells town, Monroe County	191	180	157	87.2	23	2.96	2.78	11	5	2.2	1.9	4.2
Wescott town, Shawano County	2 341	1 581	1 353	85.6	228	2.31	2.29	760	649	4.7	0.8	22.7
West Allis city, Milwaukee County	28 708	27 604	16 031	58.1	11 573	2.47	1.80	1 104	40	2.5	1.1	4.5
West Baraboo village, Sauk County	490	477	295	61.8	182	2.71	2.41	13	2	1.6	0.7	3.2
West Bend city, Washington County	11 926	11 375	7 080	62.2	4 295	2.65	2.08	551	37	3.6	2.0	6.1
West Bend town, Washington County	1 975	1 611	1 431	88.8	180	2.83	2.04	364	297	1.6	0.8	7.2
Westboro town, Taylor County	371	261	238	91.2	23	2.55	2.26	110	103	0.4	0.4	-
Westby city, Vernon County	906	840	648	77.1	192	2.47	1.90	66	3	3.8	2.1	9.0
Westfield village, Marquette County	553	504	314	62.3	190	2.43	2.31	49	11	4.4	1.3	9.1
Westfield town, Marquette County	414	279	241	86.4	38	2.42	2.68	135	116	1.4	1.6	-
Westfield town, Sauk County	216	202	159	78.7	43	2.99	3.16	14	12	0.5	0.6	-
Westford town, Dodge County	709	551	505	91.7	46	2.54	2.52	158	138	2.1	2.1	2.1
Westford town, Richland County	239	191	162	84.8	29	3.12	3.03	48	37	1.5	1.2	3.3
West Kewaunee town, Kewaunee County	485	460	418	90.9	42	2.85	2.29	25	10	0.9	0.7	2.3
West Marshland town, Burnett County	185	123	107	87.0	16	2.71	2.56	62	57	0.8	0.9	-
West Milwaukee village, Milwaukee County	2 197	2 059	730	35.5	1 329	2.52	1.76	138	5	3.9	1.4	5.3
Weston town, Clark County	267	230	199	86.5	31	2.84	2.32	37	23	0.9	1.0	-
Weston town, Dunn County	233	221	187	84.6	34	2.81	3.09	12	4	0.5	0.5	-
Weston village, Marathon County	4 806	4 572	3 056	66.8	1 516	2.86	2.10	234	8	3.5	1.6	6.9
Weston town, Marathon County	180	179	168	93.9	11	2.92	2.18	1	-	0.6	-	8.3
West Point town, Columbia County	907	660	600	90.9	60	2.49	2.32	247	224	0.9	0.5	4.8
Westport town, Dane County	1 752	1 546	1 210	78.3	336	2.50	1.68	206	37	8.8	6.8	15.4
West Salem village, La Crosse County	1 765	1 706	1 281	75.1	425	2.72	2.28	59	8	1.7	1.2	3.0
West Sweden town, Polk County	327	285	255	89.5	30	2.61	2.17	42	30	-	-	-
Weyauwega city, Waupaca County	763	720	521	72.4	199	2.47	2.20	43	4	3.1	2.1	5.7
Weyauwega town, Waupaca County	262	226	194	85.8	32	2.78	2.75	36	26	2.2	1.5	5.9
Weyerhaeuser village, Rusk County	196	172	123	71.5	49	2.13	1.86	24	9	6.0	2.4	14.0
Wheatland town, Kenosha County	1 379	1 209	1 025	84.8	184	2.76	2.49	170	128	1.5	1.0	4.2
Wheatland town, Vernon County	360	236	213	90.3	23	2.23	2.52	124	107	1.7	1.4	4.2
Wheaton town, Chippewa County	874	852	752	88.3	100	2.79	2.67	22	-	1.0	0.1	7.4
Wheeler village, Dunn County	142	134	78	58.2	56	2.53	2.14	8	-	4.3	2.5	6.7
Whitefish Bay village, Milwaukee County	5 553	5 457	4 617	84.6	840	2.71	1.93	96	12	0.9	0.4	3.8
Whitehall city, Trempealeau County	733	693	434	62.6	259	2.55	1.75	40	4	4.1	0.7	9.4
White Lake village, Langlade County	184	136	96	70.6	40	2.47	2.30	48	30	6.2	1.0	16.7
Whitelaw village, Manitowoc County	284	278	235	84.5	43	2.76	1.86	6	-	2.1	0.8	8.5
White Oak Springs town, Lafayette County	39	35	22	62.9	13	2.41	3.38	4	-	-	-	-
White River town, Ashland County	312	281	250	89.0	31	3.29	2.26	31	13	1.4	1.2	3.1
Whitestown town, Vernon County	242	167	142	85.0	25	3.15	2.44	75	55	0.6	0.7	-

Table 12. **Housing Occupancy and Tenure: 2000**—Con.

[For information on confidentiality protection, nonsampling error, and definitions, see text]

State County Place and County Subdivision	Total housing units	Occupied housing units						Vacant housing units				
		Total	Owner occupied		Renter occupied	Average household size		Total	For seasonal, recreational, or occasional use	Vacancy rate		
			Number	Percent of occupied housing units		Owner-occupied units	Renter-occupied units			Available housing	Home-owner	Rental
PLACE AND COUNTY SUBDIVISION—Con.												
Whitewater city	4 340	4 132	1 495	36.2	2 637	2.64	2.23	208	7	1.8	0.5	2.5
Jefferson County (part)	430	350	182	52.0	168	2.52	2.42	80	-	4.1	1.6	6.7
Walworth County (part)	3 910	3 782	1 313	34.7	2 469	2.66	2.22	128	7	1.6	0.4	2.2
Whitewater town, Walworth County	829	552	472	85.5	80	2.53	2.53	277	248	2.1	1.7	4.8
Whiting village, Portage County	702	690	514	74.5	176	2.43	1.97	12	-	0.7	0.2	2.2
Wien town, Marathon County	260	248	224	90.3	24	2.86	2.96	12	-	0.8	0.4	4.0
Wild Rose village, Waushara County	339	312	209	67.0	103	2.46	1.84	27	5	5.2	2.3	10.4
Wilkinson town, Rusk County	36	24	21	87.5	3	2.90	1.67	12	9	-	-	-
Willard town, Rusk County	320	215	199	92.6	16	2.52	2.38	105	89	1.4	1.5	-
Williams Bay village, Walworth County	1 772	993	741	74.6	252	2.39	2.23	779	672	4.1	2.9	7.4
Williamstown town, Dodge County	242	235	199	84.7	36	2.86	2.14	7	1	1.3	1.0	2.7
Willow town, Richland County	242	182	151	83.0	31	2.65	2.87	60	50	4.2	4.4	3.1
Willow Springs town, Lafayette County	237	230	185	80.4	45	2.73	2.82	7	2	0.4	0.5	-
Wilson town, Dunn County	212	192	158	82.3	34	2.66	2.32	20	14	1.0	-	5.6
Wilson town, Eau Claire County	185	148	136	91.9	12	2.85	2.75	37	23	3.9	0.7	29.4
Wilson town, Lincoln County	334	130	122	93.8	8	2.34	1.75	204	196	5.1	2.4	33.3
Wilson town, Rusk County	33	30	28	93.3	2	2.86	2.00	3	3	-	-	-
Wilson village, St. Croix County	69	66	59	89.4	7	2.66	2.71	3	-	2.9	1.7	12.5
Wilson town, Sheboygan County	1 323	1 235	1 093	88.5	142	2.62	2.34	88	34	3.3	0.6	19.8
Wilton village, Monroe County	233	214	141	65.9	73	2.50	2.27	19	3	4.5	0.7	11.0
Wilton town, Monroe County	265	238	199	83.6	39	3.92	3.72	27	8	1.7	1.0	4.9
Winchester town, Vilas County	796	214	194	90.7	20	2.15	1.85	582	548	6.1	4.4	20.0
Winchester town, Winnebago County	636	620	573	92.4	47	2.74	2.26	16	7	0.8	0.5	4.1
Wind Lake CDP, Racine County	1 933	1 817	1 536	84.5	281	2.93	2.47	116	85	1.3	0.5	5.4
Wind Point village, Racine County	757	736	713	96.9	23	2.51	2.70	21	8	1.2	1.0	8.0
Windsor CDP, Dane County	978	945	688	72.8	257	2.79	2.34	33	1	2.4	1.0	5.9
Windsor town, Dane County	1 923	1 880	1 530	81.4	350	2.89	2.44	43	1	1.6	0.8	4.9
Winfield town, Sauk County	297	265	225	84.9	40	2.92	2.40	32	22	2.6	2.2	4.8
Wingville town, Grant County	136	126	98	77.8	28	3.19	2.89	10	6	0.8	1.0	-
Winneconne village, Winnebago County	1 060	945	709	75.0	236	2.73	1.92	115	81	2.2	1.0	5.6
Winneconne town, Winnebago County	1 020	838	760	90.7	78	2.61	2.08	182	153	2.1	1.7	6.0
Winter village, Sawyer County	200	164	107	65.2	57	2.16	1.98	36	16	8.4	4.5	14.9
Winter town, Sawyer County	1 203	381	342	89.8	39	2.35	2.21	822	800	2.6	2.3	4.9
Wiota town, Lafayette County	364	331	266	80.4	65	2.69	2.71	33	15	2.6	1.5	7.1
Wisconsin Dells city	1 178	1 019	641	62.9	378	2.54	1.85	159	39	6.6	3.3	11.7
Adams County (part)	9	9	9	100.0	-	2.11	-	-	-	-	-	(X)
Columbia County (part)	1 116	966	606	62.7	360	2.56	1.81	150	36	6.5	3.2	11.5
Sauk County (part)	53	44	26	59.1	18	2.35	2.50	9	3	10.2	7.1	14.3
Wisconsin Rapids city, Wood County	8 426	7 970	5 135	64.4	2 835	2.38	2.05	456	24	3.4	1.6	6.3
Withee village, Clark County	228	213	173	81.2	40	2.32	2.50	15	1	4.5	2.8	11.1
Withee town, Clark County	277	262	229	87.4	33	3.40	3.03	15	3	0.8	0.9	-
Wittenberg village, Shawano County	471	436	251	57.6	185	2.53	2.16	35	2	4.2	1.6	7.5
Wittenberg town, Shawano County	331	298	258	86.6	40	2.77	2.38	33	17	1.3	1.5	-
Wolf River town, Langlade County	746	368	321	87.2	47	2.34	2.13	378	357	2.6	2.1	6.0
Wolf River town, Winnebago County	807	515	467	90.7	48	2.40	2.10	292	246	6.9	2.7	34.2
Wonewoc village, Juneau County	392	369	244	66.1	125	2.23	2.22	23	1	2.9	1.2	6.0
Wonewoc town, Juneau County	318	288	242	84.0	46	2.74	2.59	30	17	2.0	1.2	6.1
Wood town, Wood County	309	285	259	90.9	26	2.75	2.85	24	5	1.0	1.1	-
Woodboro town, Oneida County	592	310	261	84.2	49	2.34	1.53	282	263	3.7	2.6	9.3
Woodland town, Sauk County	302	247	214	86.6	33	3.15	3.27	55	48	2.0	1.8	2.9
Woodman village, Grant County	52	45	32	71.1	13	2.28	1.77	7	4	2.2	3.0	-
Woodman town, Grant County	89	75	59	78.7	16	2.64	2.38	14	10	1.3	-	5.9
Woodmohr town, Chippewa County	331	319	291	91.2	28	2.82	2.25	12	4	0.9	1.0	-
Wood River town, Burnett County	546	374	310	82.9	64	2.63	2.47	172	156	1.3	1.0	3.0
Woodruff town, Oneida County	1 515	866	651	75.2	215	2.31	1.94	649	600	2.6	1.4	6.1
Woodville town, Calumet County	337	333	303	91.0	30	3.01	2.70	4	-	-	-	-
Woodville village, St. Croix County	460	446	304	68.2	142	2.66	1.76	14	2	2.0	0.7	4.7
Worcester town, Price County	1 220	699	598	85.6	101	2.53	1.93	521	463	3.2	1.6	11.4
Worden town, Clark County	210	198	178	89.9	20	3.30	3.50	12	5	2.0	1.1	9.1
Wrightstown village, Brown County	729	701	519	74.0	182	2.91	2.31	28	2	2.2	1.1	5.2
Wrightstown town, Brown County	681	666	572	85.9	94	3.05	2.66	15	1	0.9	0.7	2.1
Wyalusing town, Grant County	183	155	128	82.6	27	2.37	2.48	28	21	1.9	2.3	-
Wyeville village, Monroe County	60	56	52	92.9	4	2.58	3.00	4	1	3.4	1.9	20.0
Wyocena village, Columbia County	241	226	161	71.2	65	2.61	1.78	15	2	2.6	0.6	7.1
Wyocena town, Columbia County	714	614	567	92.3	47	2.49	2.77	100	67	2.7	1.4	16.1
Wyoming town, Iowa County	212	145	113	77.9	32	2.46	2.50	67	51	5.8	3.4	13.5
Wyoming town, Waupaca County	151	111	100	90.1	11	2.66	1.73	40	32	1.8	2.0	-
York town, Clark County	279	266	240	90.2	26	3.26	2.69	13	3	0.7	0.8	-
York town, Dane County	262	252	210	83.3	42	2.89	2.31	10	1	1.6	0.9	4.5
York town, Green County	230	216	193	89.4	23	2.81	2.70	14	4	1.8	2.0	-
Yorkville town, Racine County	1 153	1 123	1 009	89.8	114	2.74	2.82	30	1	1.7	1.3	5.8
Yuba village, Richland County	34	32	24	75.0	8	3.04	2.38	2	-	3.0	-	11.1
Zoar CDP, Menominee County	34	29	15	51.7	14	4.67	3.86	5	1	-	-	-

Table 13. **Occupied Housing Units (Households) by Race and Hispanic or Latino Origin of Householder: 2000**

[For information on confidentiality protection, nonsampling error, and definitions, see text]

State County County Subdivision Place	Total occupied housing units	Race of householder								
		One race						Two or more races	Householder Hispanic or Latino (of any race)	Householder White alone, not Hispanic or Latino
		White	Black or African American	American Indian and Alaska Native	Asian	Native Hawaiian and Other Pacific Islander	Some other race			
The State	**2 084 544**	**1 910 420**	**99 453**	**15 062**	**22 281**	**419**	**21 575**	**15 334**	**48 710**	**1 887 403**
Adams County	7 900	7 779	16	30	12	-	16	47	68	7 733
Adams city	769	754	1	2	-	-	3	9	10	750
Adams town	547	539	1	3	1	-	2	1	5	537
Big Flats town	402	394	2	1	-	-	2	3	6	390
Colburn town	83	77	1	3	-	-	-	2	3	74
Dell Prairie town	553	542	3	6	-	-	-	2	9	534
Easton town	486	479	3	1	1	-	1	1	2	478
Friendship village	257	248	-	2	5	-	1	1	3	246
Jackson town	397	387	2	2	1	-	-	5	2	385
Leola town	107	105	-	1	-	-	1	-	1	104
Lincoln town	129	129	-	-	-	-	-	-	2	127
Monroe town	168	168	-	-	-	-	-	-	-	168
New Chester town	371	364	-	1	-	-	2	4	3	364
New Haven town	260	256	-	1	-	-	1	2	2	255
Preston town	561	556	1	2	1	-	-	1	5	551
Quincy town	569	564	1	1	1	-	-	2	1	563
Richfield town	62	62	-	-	-	-	-	-	-	62
Rome town	1 181	1 171	-	3	1	-	1	5	4	1 168
Springville town	487	478	1	-	1	-	-	7	4	474
Strongs Prairie town	502	497	-	1	-	-	2	2	5	495
Wisconsin Dells city (part)	9	9	-	-	-	-	-	-	1	8
Ashland County	6 718	6 028	7	581	14	1	8	79	32	6 016
Agenda town	208	207	-	1	-	-	-	-	-	207
Ashland city	3 513	3 246	7	181	14	-	6	59	23	3 236
Ashland town	227	216	-	7	-	-	-	4	-	216
Butternut village	197	195	-	2	-	-	-	-	-	195
Chippewa town	156	156	-	-	-	-	-	-	-	156
Gingles town	237	217	-	17	-	-	-	3	-	217
Gordon town	155	155	-	-	-	-	-	-	-	155
Jacobs town	356	354	-	2	-	-	-	-	-	354
La Pointe town	125	121	-	2	-	-	-	2	-	121
Marengo town	132	131	-	1	-	-	-	-	-	131
Mellen city	378	369	-	4	-	1	1	3	2	368
Morse town	194	192	-	-	-	-	-	2	-	192
Peeksville town	68	68	-	-	-	-	-	-	-	68
Sanborn town	428	63	-	360	-	-	-	5	5	63
Odanah CDP	94	3	-	90	-	-	-	1	2	3
Shanagolden town	63	63	-	-	-	-	-	-	-	63
White River town	281	275	-	4	-	-	1	1	2	274
Barron County	17 851	17 565	18	119	30	5	37	77	107	17 499
Almena village	295	290	-	3	-	-	1	1	1	290
Almena town	355	354	-	1	-	-	-	-	1	353
Arland town	233	233	-	-	-	-	-	-	-	233
Barron city	1 389	1 359	7	-	1	2	8	12	15	1 354
Barron town	319	314	1	-	-	-	2	2	3	313
Bear Lake town	219	218	-	-	-	-	1	-	1	217
Cameron village	640	628	-	4	2	-	1	5	4	626
Cedar Lake town	395	394	-	1	-	-	-	-	1	393
Chetek city	939	930	1	1	2	1	2	2	5	928
Chetek town	707	702	-	1	-	-	1	3	3	700
Clinton town	314	312	-	1	1	-	-	-	1	311
Crystal Lake town	312	310	-	2	-	-	-	-	3	307
Cumberland city	1 013	998	-	8	2	-	1	4	6	993
Cumberland town	360	359	1	-	-	-	-	-	3	356
Dallas village	146	143	-	1	-	-	-	2	1	142
Dallas town	217	217	-	-	-	-	-	-	2	215
Dovre town	238	234	-	3	1	-	-	-	-	234
Doyle town	177	176	-	-	1	-	-	-	-	176
Haugen village	120	120	-	-	-	-	-	-	-	120
Lakeland town	378	371	-	1	-	-	2	4	2	370
Maple Grove town	323	318	1	-	-	-	2	2	2	318
Maple Plain town	323	281	-	39	-	-	-	3	-	281
New Auburn village (part)	6	6	-	-	-	-	-	-	-	6
Oak Grove town	313	305	1	1	-	-	-	6	1	304
Prairie Farm village	199	199	-	-	-	-	-	-	4	195
Prairie Farm town	204	204	-	-	-	-	-	-	-	204
Prairie Lake town	528	526	-	1	-	-	-	1	1	525
Rice Lake city	3 615	3 541	6	24	11	1	13	19	32	3 525
Rice Lake town	1 139	1 126	-	4	2	-	3	4	7	1 121
Sioux Creek town	225	224	-	1	-	-	-	-	-	224
Stanfold town	249	245	-	1	1	-	-	2	3	242
Stanley town	820	817	-	-	2	-	-	1	1	816
Sumner town	210	210	-	-	-	-	-	-	-	210
Turtle Lake village (part)	450	426	-	20	3	-	-	1	4	422
Turtle Lake town	224	221	-	1	1	1	-	-	-	221
Vance Creek town	257	254	-	-	-	-	-	3	-	254
Bayfield County	6 207	5 680	1	440	8	1	13	64	16	5 674
Barksdale town	303	298	-	2	-	-	-	3	-	298
Barnes town	278	275	-	2	-	-	1	-	1	275
Bayfield city	289	238	-	35	-	-	3	13	1	237
Bayfield town	261	220	-	29	1	-	1	10	2	220
Bayview town	197	189	-	4	-	1	1	2	-	189
Bell town	115	110	-	5	-	-	-	-	-	110
Cable town	381	378	-	-	-	-	1	2	-	378
Clover town	99	98	-	-	-	-	-	1	1	97
Delta town	107	106	-	1	-	-	-	-	-	106
Drummond town	231	229	-	1	-	-	-	1	1	228
Eileen town	249	246	-	2	-	-	-	1	-	246
Grandview town	222	218	-	3	1	-	-	-	-	218

Table 13. **Occupied Housing Units (Households) by Race and Hispanic or Latino Origin of Householder: 2000**—Con.

[For information on confidentiality protection, nonsampling error, and definitions, see text]

State County County Subdivision Place	Total occupied housing units	Race of householder							Householder Hispanic or Latino (of any race)	Householder White alone, not Hispanic or Latino
		One race						Two or more races		
		White	Black or African American	American Indian and Alaska Native	Asian	Native Hawaiian and Other Pacific Islander	Some other race			
Bayfield County—Con.										
Hughes town	166	162	-	1	-	-	2	1	-	162
Iron River town	485	473	-	6	2	-	-	4	2	471
Kelly town	140	137	-	3	-	-	-	-	-	137
Keystone town	146	141	-	3	-	-	-	2	-	141
Lincoln town	118	117	-	-	-	-	-	1	-	117
Mason village	26	25	-	-	1	-	-	-	-	25
Mason town	112	110	-	-	-	-	1	1	1	110
Namakagon town	149	149	-	-	-	-	-	-	-	149
Orienta town	52	50	-	-	-	-	1	1	1	50
Oulu town	192	191	-	1	-	-	-	-	-	191
Pilsen town	84	83	-	-	-	-	-	1	-	83
Port Wing town	194	192	-	-	1	-	-	1	-	192
Russell town	406	103	-	294	-	-	1	8	5	103
Tripp town	78	75	-	1	-	-	-	2	-	75
Washburn city	938	888	1	38	2	-	1	8	1	887
Washburn town	189	179	-	9	-	-	-	1	-	179
Brown County	87 295	82 316	590	1 746	1 009	17	1 012	605	2 065	81 439
Allouez village	5 397	5 304	13	19	30	-	18	13	45	5 279
Ashwaubenon village	7 137	6 841	47	94	95	2	25	33	60	6 808
Bellevue town	4 624	4 484	16	35	33	-	35	21	79	4 450
Bellevue Town CDP	4 624	4 484	16	35	33	-	35	21	79	4 450
Denmark village	801	787	4	5	-	-	1	4	1	787
De Pere city	7 724	7 545	31	66	41	5	8	28	40	7 517
Eaton town	469	466	-	1	1	-	-	1	1	465
Glenmore town	375	374	-	-	-	-	-	1	1	373
Green Bay city	41 591	37 948	433	1 133	742	9	898	428	1 739	37 260
Green Bay town	600	595	-	2	1	-	-	2	-	595
Hobart town	1 717	1 384	1	301	8	-	4	19	9	1 381
Oneida CDP (part)	183	22	1	157	-	-	1	2	5	21
Holland town	433	431	-	1	1	-	-	-	1	430
Howard village (part)	5 236	5 087	29	48	32	-	11	29	43	5 058
Humboldt town	453	451	-	1	-	-	1	-	-	451
Lawrence town	531	525	1	3	1	-	1	-	3	523
Ledgeview town	1 180	1 167	4	2	4	-	-	3	5	1 162
Morrison town	564	561	1	-	-	-	1	1	2	560
New Denmark town	515	510	-	3	1	-	1	-	2	509
Pittsfield town	818	810	1	5	2	-	-	-	3	808
Pulaski village (part)	1 169	1 151	3	6	6	-	-	3	7	1 145
Rockland town	483	481	-	1	-	-	-	1	2	479
Scott town	1 145	1 130	1	3	4	-	3	4	5	1 128
Suamico town	2 966	2 935	5	11	5	1	2	7	5	2 931
Wrightstown village	701	689	-	3	2	-	2	5	8	683
Wrightstown town	666	660	-	3	-	-	1	2	4	657
Buffalo County	5 511	5 464	3	8	11	-	6	19	24	5 448
Alma city	421	413	-	2	1	-	-	5	2	411
Alma town	133	133	-	-	-	-	-	-	2	131
Belvidere town	180	175	-	1	-	-	3	1	3	175
Buffalo town	260	259	-	1	-	-	-	-	1	258
Buffalo City city	445	440	1	-	2	-	-	2	2	439
Canton town	102	101	-	-	1	-	-	-	1	100
Cochrane village	188	187	-	-	-	-	1	-	1	187
Cross town	127	126	-	-	-	-	-	1	1	125
Dover town	145	144	-	-	1	-	-	-	1	143
Fountain City city	444	441	-	-	1	-	-	2	1	440
Gilmanton town	173	173	-	-	-	-	-	-	-	173
Glencoe town	171	171	-	-	-	-	-	-	-	171
Lincoln town	79	79	-	-	-	-	-	-	-	79
Maxville town	115	115	-	-	-	-	-	-	-	115
Milton town	206	204	-	-	1	-	-	1	-	204
Modena town	134	134	-	-	-	-	-	-	-	134
Mondovi city	1 122	1 111	2	2	2	-	-	5	4	1 108
Mondovi town	153	151	-	1	1	-	-	-	-	151
Montana town	109	108	-	-	-	-	-	1	-	108
Naples town	221	221	-	-	-	-	-	-	1	220
Nelson village	181	180	-	1	-	-	-	-	-	180
Nelson town	221	219	-	-	1	-	-	1	2	217
Waumandee town	181	179	-	-	-	-	2	-	2	179
Burnett County	6 613	6 300	8	237	4	2	5	57	23	6 286
Anderson town	154	153	-	1	-	-	-	-	-	153
Blaine town	97	88	1	2	-	-	-	6	-	88
Daniels town	280	276	-	2	-	-	1	1	1	276
Dewey town	209	191	-	18	-	-	-	-	2	189
Grantsburg village	565	549	1	10	-	-	3	2	3	549
Grantsburg town	370	366	-	2	-	-	-	2	1	365
Jackson town	347	336	-	10	1	-	-	-	1	335
La Follette town	220	171	1	44	-	-	-	4	1	171
Lincoln town	127	123	-	1	-	-	-	3	-	123
Meenon town	483	463	-	15	-	-	1	4	2	462
Oakland town	378	366	-	12	-	-	-	-	1	365
Roosevelt town	78	77	-	1	-	-	-	-	-	77
Rusk town	162	159	-	3	-	-	-	-	-	159
Sand Lake town	212	173	-	35	-	1	-	3	-	173
Scott town	282	280	-	1	-	1	-	-	-	280
Siren village	413	402	-	6	1	-	-	4	-	402
Siren town	378	369	-	6	-	-	-	3	3	366
Swiss town	336	273	2	49	-	-	-	12	2	271
Trade Lake town	366	365	-	-	1	-	-	-	2	363
Union town	171	166	-	3	-	-	-	2	-	166
Webb Lake town	186	182	1	1	-	-	-	2	-	182

Table 13. **Occupied Housing Units (Households) by Race and Hispanic or Latino Origin of Householder: 2000**—Con.

[For information on confidentiality protection, nonsampling error, and definitions, see text]

State County County Subdivision Place	Total occupied housing units	Race of householder							Householder Hispanic or Latino (of any race)	Householder White alone, not Hispanic or Latino
		One race						Two or more races		
		White	Black or African American	American Indian and Alaska Native	Asian	Native Hawaiian and Other Pacific Islander	Some other race			
Burnett County—Con.										
Webster village	302	284	1	11	-	-	-	6	-	284
West Marshland town	123	118	-	2	-	-	-	3	3	118
Wood River town	374	370	1	2	1	-	-	-	1	369
Calumet County	14 910	14 625	32	36	122	2	37	56	103	14 569
Appleton city (part)	3 872	3 703	18	11	94	2	26	18	58	3 674
Brillion city	1 155	1 145	-	6	-	-	2	2	5	1 142
Brillion town	501	495	-	-	-	-	-	6	4	493
Brothertown town	523	522	-	-	-	-	-	1	1	522
Charlestown town	291	286	-	-	1	-	1	3	3	284
Chilton city	1 512	1 497	3	5	2	-	1	4	7	1 492
Chilton town	366	363	-	-	-	-	-	3	-	363
Harrison town	1 998	1 977	7	3	8	-	2	1	7	1 972
Hilbert village	430	427	-	-	1	-	2	-	3	426
Kiel city (part)	138	138	-	-	-	-	-	-	1	137
Menasha city (part)	241	234	-	-	6	-	1	-	1	234
New Holstein city	1 329	1 313	-	4	3	-	1	8	6	1 309
New Holstein town	539	536	-	2	1	-	-	-	1	535
Potter village	78	77	-	-	-	-	-	1	-	77
Rantoul town	261	260	-	-	1	-	-	-	-	260
Sherwood village	572	566	-	1	4	-	-	1	3	563
Stockbridge village	265	261	2	-	-	-	1	1	1	261
Stockbridge town	506	495	2	3	1	-	-	5	2	495
Woodville town	333	330	-	1	-	-	-	2	-	330
Chippewa County	21 356	21 102	21	58	82	2	15	76	65	21 052
Anson town	709	708	-	-	-	-	-	1	1	707
Arthur town	258	258	-	-	-	-	-	-	1	257
Auburn town	202	199	-	1	-	-	-	2	-	199
Birch Creek town	212	211	-	-	-	-	-	1	-	211
Bloomer city	1 424	1 415	1	3	-	-	-	5	5	1 410
Bloomer town	321	318	-	1	-	-	-	2	-	318
Boyd village	274	274	-	-	-	-	-	-	-	274
Cadott village	562	554	-	-	4	-	-	4	-	554
Chippewa Falls city	5 638	5 553	10	22	21	1	6	25	17	5 542
Cleveland town	313	311	-	1	-	-	-	1	1	310
Colburn town	262	258	-	1	1	-	2	-	-	258
Cooks Valley town	214	214	-	-	-	-	-	-	2	212
Cornell city	607	600	-	6	1	-	-	-	2	599
Delmar town	314	313	-	-	-	-	-	1	-	313
Eagle Point town	978	973	-	-	3	-	-	2	-	973
Eau Claire city (part)	670	620	2	3	36	-	2	7	4	618
Edson town	309	307	-	-	-	-	-	2	2	305
Estella town	167	166	-	1	-	-	-	-	-	166
Goetz town	231	229	1	-	-	-	-	1	2	227
Hallie town	1 690	1 665	1	3	11	-	1	9	3	1 663
Howard town	235	234	-	-	-	-	1	-	1	234
Lafayette town	1 980	1 962	4	7	2	-	-	5	7	1 957
Lake Wissota CDP	966	956	1	4	2	-	-	3	3	955
Lake Holcombe town	413	411	-	1	-	-	-	1	3	408
New Auburn village (part)	210	208	-	1	-	-	-	1	-	208
Ruby town	152	151	-	1	-	-	-	-	-	151
Sampson town	330	328	-	-	-	-	-	2	-	328
Sigel town	294	290	1	3	-	-	-	-	-	290
Stanley city	817	808	1	-	3	-	3	2	9	801
Tilden town	399	397	-	1	-	-	-	1	1	396
Wheaton town	852	848	-	2	-	1	-	1	3	845
Woodmohr town	319	319	-	-	-	-	-	-	1	318
Clark County	12 047	11 892	13	48	17	2	44	31	94	11 844
Abbotsford city (part)	609	601	-	1	1	-	4	2	11	594
Beaver town	238	236	-	-	-	-	1	1	1	236
Butler town	32	32	-	-	-	-	-	-	-	32
Colby city (part)	424	419	-	-	-	-	4	1	6	417
Colby town	276	270	2	-	1	-	2	1	2	270
Curtiss village	68	53	-	-	-	-	15	-	16	52
Dewhurst town	156	142	-	14	-	-	-	-	1	142
Dorchester village (part)	335	329	-	1	-	-	4	1	4	329
Eaton town	201	198	1	1	-	-	-	1	-	198
Foster town	50	49	-	-	-	-	-	1	1	48
Fremont town	374	371	-	-	1	-	1	1	3	369
Grant town	317	314	-	-	-	-	2	1	3	313
Granton village	156	154	1	1	-	-	-	-	-	154
Green Grove town	225	225	-	-	-	-	-	-	-	225
Greenwood city	468	466	-	1	-	-	-	1	1	465
Hendren town	197	196	-	-	-	1	-	-	-	196
Hewett town	125	125	-	-	-	-	-	-	-	125
Hixon town	232	231	-	-	-	-	1	-	2	229
Hoard town	170	168	-	1	-	-	1	-	2	167
Levis town	191	181	-	10	-	-	-	-	1	181
Longwood town	226	224	1	-	-	-	-	1	3	221
Loyal city	548	544	2	-	-	-	1	1	3	541
Loyal town	215	214	-	1	-	-	-	-	-	214
Lynn town	251	250	-	-	-	-	-	1	1	249
Mayville town	295	290	-	-	-	-	2	3	3	290
Mead town	115	110	-	4	-	-	-	1	-	110
Mentor town	223	222	1	-	-	-	-	-	1	221
Neillsville city	1 130	1 106	1	6	11	1	2	3	5	1 103
Owen city	412	406	2	3	-	-	-	1	1	405
Pine Valley town	421	417	-	2	-	-	-	2	2	416
Reseburg town	206	205	-	-	-	-	-	1	-	205
Seif town	89	89	-	-	-	-	-	-	-	89
Sherman town	247	246	-	-	-	-	1	-	6	241

Table 13. **Occupied Housing Units (Households) by Race and Hispanic or Latino Origin of Householder: 2000**—Con.

[For information on confidentiality protection, nonsampling error, and definitions, see text]

State County County Subdivision Place	Total occupied housing units	Race of householder							Householder Hispanic or Latino (of any race)	Householder White alone, not Hispanic or Latino
		One race						Two or more races		
		White	Black or African American	American Indian and Alaska Native	Asian	Native Hawaiian and Other Pacific Islander	Some other race			
Clark County—Con.										
Sherwood town	90	88	1	1	-	-	-	-	-	88
Thorp city	706	704	-	-	1	-	1	-	3	702
Thorp town	245	244	-	-	-	-	-	1	1	243
Unity town	239	237	-	-	1	-	-	1	-	237
Unity village (part)	65	65	-	-	-	-	-	-	-	65
Warner town	195	194	-	-	1	-	-	-	1	193
Washburn town	116	115	-	-	-	-	-	1	4	111
Weston town	230	229	1	-	-	-	-	-	2	227
Withee village	213	211	-	1	-	-	-	1	-	211
Withee town	262	262	-	-	-	-	-	-	-	262
Worden town	198	197	-	-	-	-	1	-	1	197
York town	266	263	-	-	-	-	1	2	3	261
Columbia County	20 439	20 151	42	59	42	3	60	82	178	20 041
Arlington village	187	186	1	-	-	-	-	-	1	185
Arlington town	302	302	-	-	-	-	-	-	1	301
Caledonia town	451	447	1	2	-	-	1	-	1	447
Lake Wisconsin CDP (part)	15	15	-	-	-	-	-	-	-	15
Cambria village	307	295	-	2	1	-	8	1	15	289
Columbus city (part)	1 830	1 809	5	6	2	-	5	3	12	1 802
Columbus town	236	233	-	1	1	-	-	1	-	233
Courtland town	175	173	-	1	-	-	1	-	1	173
Dekorra town	949	940	-	3	1	-	2	3	3	939
Lake Wisconsin CDP (part)	348	344	-	1	-	-	1	2	-	344
Doylestown village	121	119	2	-	-	-	-	-	4	115
Fall River village	418	415	2	-	-	-	-	1	1	414
Fort Winnebago town	325	324	-	1	-	-	-	-	1	323
Fountain Prairie town	299	298	-	-	-	-	-	1	3	296
Friesland village	109	109	-	-	-	-	-	-	-	109
Hampden town	214	210	-	1	-	-	1	2	2	210
Leeds town	309	306	-	-	-	-	2	1	4	304
Lewiston town	473	468	-	2	-	-	-	3	2	466
Lodi city	1 141	1 128	-	1	3	1	3	5	5	1 127
Lodi town	1 078	1 072	1	3	-	-	-	2	3	1 069
Lake Wisconsin CDP (part)	710	705	1	3	-	-	-	1	3	702
Lowville town	368	365	-	1	1	-	-	1	2	363
Marcellon town	362	359	-	-	-	-	1	2	2	358
Newport town	278	274	2	1	1	-	-	-	2	272
Otsego town	272	269	1	1	1	-	-	-	-	269
Pacific town	1 007	996	-	1	2	-	2	6	6	992
Pardeeville village	825	816	1	1	2	-	1	4	10	807
Portage city	3 770	3 675	20	14	21	1	19	20	60	3 637
Poynette village	919	904	-	7	-	-	2	6	5	902
Randolph village (part)	201	201	-	-	-	-	-	-	2	199
Randolph town	228	225	1	-	-	-	2	-	3	224
Rio village	379	375	-	-	-	-	2	2	6	371
Scott town	243	240	-	-	-	-	1	2	3	238
Springvale town	197	193	-	1	1	-	-	2	-	193
West Point town	660	651	1	-	2	-	1	5	1	650
Lake Wisconsin CDP (part)	319	315	-	-	1	-	1	2	-	315
Wisconsin Dells city (part)	966	941	4	8	2	-	3	8	11	935
Wyocena village	226	223	-	1	1	-	-	1	2	221
Wyocena town	614	610	-	-	-	1	3	-	4	608
Crawford County	6 677	6 608	9	12	12	-	8	28	23	6 595
Bell Center village	45	45	-	-	-	-	-	-	-	45
Bridgeport town	346	341	1	2	1	-	-	1	-	341
Clayton town	364	352	1	2	2	-	5	2	7	349
De Soto village (part)	47	44	2	-	-	-	-	1	1	43
Eastman village	163	160	-	-	-	-	-	3	2	160
Eastman town	287	286	-	-	-	-	-	1	-	286
Ferryville village	93	93	-	-	-	-	-	-	-	93
Freeman town	301	294	1	3	-	-	-	3	1	294
Gays Mills village	261	260	-	-	1	-	-	-	2	258
Haney town	129	129	-	-	-	-	-	-	-	129
Lynxville village	76	74	-	-	1	-	-	1	1	73
Marietta town	197	197	-	-	-	-	-	-	-	197
Mount Sterling village	89	89	-	-	-	-	-	-	-	89
Prairie du Chien city	2 376	2 355	3	4	3	-	1	10	5	2 351
Prairie du Chien town	434	431	-	1	2	-	-	-	-	431
Scott town	179	176	1	-	-	-	-	2	1	175
Seneca town	311	309	-	-	-	-	1	1	2	308
Soldiers Grove village	250	246	-	-	-	-	1	3	1	246
Steuben village	61	61	-	-	-	-	-	-	-	61
Utica town	257	257	-	-	-	-	-	-	-	257
Wauzeka village	271	269	-	-	2	-	-	-	-	269
Wauzeka town	140	140	-	-	-	-	-	-	-	140
Dane County	173 484	158 656	5 600	513	5 147	39	1 688	1 841	4 040	156 652
Albion town	726	719	-	2	-	-	1	4	3	717
Belleville village (part)	725	715	3	1	-	-	3	3	6	711
Berry town	408	403	1	-	-	-	1	3	3	401
Black Earth village	514	506	1	1	2	-	1	3	3	505
Black Earth town	166	162	2	-	-	-	-	2	1	161
Blooming Grove town	723	691	15	2	4	-	6	5	15	683
Blue Mounds village	289	285	-	2	-	-	1	1	1	285
Blue Mounds town	291	289	-	2	-	-	-	-	-	289
Bristol town	928	916	3	1	3	-	1	4	4	912
Brooklyn village (part)	179	179	-	-	-	-	-	-	3	176
Burke town	1 148	1 104	15	4	11	-	3	11	12	1 096
Cambridge village (part)	433	431	-	-	1	-	1	-	3	429
Christiana town	468	464	-	-	1	-	1	2	4	461
Cottage Grove village	1 427	1 378	20	6	6	-	6	11	18	1 368

Table 13. **Occupied Housing Units (Households) by Race and Hispanic or Latino Origin of Householder: 2000**—Con.

[For information on confidentiality protection, nonsampling error, and definitions, see text]

State County County Subdivision Place	Total occupied housing units	Race of householder							Householder Hispanic or Latino (of any race)	Householder White alone, not Hispanic or Latino
		One race						Two or more races		
		White	Black or African American	American Indian and Alaska Native	Asian	Native Hawaiian and Other Pacific Islander	Some other race			
Dane County—Con.										
Cottage Grove town	1 338	1 322	3	-	7	-	1	5	11	1 313
Cross Plains village	1 199	1 184	4	2	3	-	1	5	4	1 182
Cross Plains town	513	504	2	-	2	1	-	4	-	504
Dane village	279	273	-	1	2	-	1	2	3	272
Dane town	335	334	-	-	1	-	-	-	1	333
Deerfield village	726	705	7	4	3	-	3	4	5	704
Deerfield town	486	479	1	2	2	-	1	1	3	477
DeForest village	2 675	2 611	22	9	6	3	8	16	34	2 592
Dunkirk town	760	751	1	1	3	-	-	4	5	748
Dunn town	2 079	2 050	4	5	6	-	7	7	17	2 040
Edgerton city (part)	14	14	-	-	-	-	-	-	-	14
Fitchburg city	8 262	7 217	501	35	214	1	171	123	370	7 066
McFarland village	2 434	2 392	6	8	9	1	12	6	24	2 381
Madison city	89 019	78 007	4 077	289	4 365	24	1 009	1 248	2 535	76 708
Madison town	3 152	2 288	424	14	128	1	206	91	371	2 159
Maple Bluff village	541	530	6	-	2	-	2	1	3	530
Marshall village	1 266	1 228	6	4	1	-	21	6	30	1 220
Mazomanie village	594	582	2	1	-	-	6	3	10	578
Mazomanie town	437	426	-	1	1	-	7	2	9	423
Medina town	447	431	2	-	1	-	12	1	20	422
Middleton city	7 095	6 687	109	30	149	2	63	55	138	6 618
Middleton town	1 572	1 546	6	3	8	-	1	8	6	1 541
Monona city	3 768	3 601	64	12	22	1	30	38	61	3 571
Montrose town	418	412	-	2	-	-	2	2	2	411
Mount Horeb village	2 228	2 201	4	5	5	1	7	5	11	2 196
Oregon village	2 796	2 753	12	2	13	-	4	12	14	2 743
Oregon town	1 063	1 050	2	2	3	-	-	6	2	1 048
Perry town	253	252	-	-	1	-	-	-	-	252
Pleasant Springs town	1 099	1 087	4	-	3	-	-	5	4	1 083
Primrose town	243	240	1	1	-	-	-	1	-	240
Rockdale village	89	89	-	-	-	-	-	-	-	89
Roxbury town	603	601	-	2	-	-	-	-	2	599
Rutland town	689	682	2	-	3	-	1	1	4	678
Shorewood Hills village	640	608	6	-	15	-	4	7	12	599
Springdale town	570	560	3	1	1	-	2	3	2	559
Springfield town	967	957	3	1	4	-	1	1	1	957
Stoughton city	4 734	4 635	31	14	22	1	9	22	37	4 615
Sun Prairie city	7 881	7 507	180	25	68	2	46	53	145	7 419
Sun Prairie town	806	792	3	3	1	-	3	4	5	790
Vermont town	298	293	-	-	1	-	2	2	2	291
Verona city	2 591	2 556	14	3	8	-	4	6	11	2 548
Verona town	758	745	1	1	8	-	-	3	3	742
Vienna town	461	457	3	-	-	-	-	1	1	457
Waunakee village	3 203	3 173	5	2	9	-	4	10	14	3 164
Westport town	1 546	1 520	7	2	8	1	5	3	12	1 512
Windsor town	1 880	1 834	10	5	11	-	6	14	18	1 823
Windsor CDP	945	921	6	3	5	-	3	7	13	912
York town	252	248	2	-	-	-	1	1	2	247
Dodge County	31 417	30 906	72	71	70	4	186	108	473	30 648
Ashippun town	845	835	-	1	1	1	4	3	7	832
Beaver Dam city	6 349	6 196	16	19	30	1	60	27	166	6 102
Beaver Dam town	1 301	1 273	-	3	4	-	16	5	29	1 262
Brownsville village	209	207	-	-	-	-	1	1	2	206
Burnett town	330	326	-	-	-	-	1	3	2	326
Calamus town	379	373	2	3	-	-	1	-	3	371
Chester town	280	276	1	1	1	-	-	1	4	274
Clyman village	153	148	-	1	-	-	2	2	6	144
Clyman town	290	285	-	-	2	-	2	1	4	284
Columbus city (part)	13	13	-	-	-	-	-	-	-	13
Elba town	385	382	1	1	-	-	1	-	4	379
Emmet town	414	406	-	1	3	-	2	2	5	403
Fox Lake city	615	603	4	2	-	-	1	5	12	595
Fox Lake town	477	471	1	2	-	-	-	3	1	470
Hartford city (part)	3	3	-	-	-	-	-	-	-	3
Herman town	394	394	-	-	-	-	-	-	-	394
Horicon city	1 474	1 448	7	1	-	1	10	7	20	1 438
Hubbard town	620	616	-	1	3	-	-	-	1	615
Hustisford village	472	467	1	3	-	-	1	-	3	465
Hustisford town	492	489	-	1	-	-	1	1	4	486
Iron Ridge village	360	355	-	1	-	-	2	2	3	354
Juneau city	818	805	-	2	-	-	8	3	17	797
Kekoskee village	66	65	-	-	1	-	-	-	-	65
Lebanon town	610	607	2	-	-	-	1	-	3	604
Leroy town	389	387	-	1	-	-	1	-	1	387
Lomira village	846	833	3	3	-	-	5	2	17	822
Lomira town	423	418	1	-	1	-	-	3	-	418
Lowell village	142	135	-	-	1	-	3	3	4	134
Lowell town	433	426	1	2	-	-	2	2	6	423
Mayville city	1 988	1 965	1	4	4	-	11	3	22	1 955
Neosho village	213	213	-	-	-	-	-	-	-	213
Oak Grove town	428	423	2	-	-	-	1	2	3	421
Portland town	396	378	13	1	-	1	2	1	4	376
Randolph village (part)	497	492	-	-	-	-	2	3	8	486
Reeseville village	287	284	1	1	-	-	-	1	2	282
Rubicon town	662	659	-	-	-	-	1	2	1	659
Shields town	198	196	-	1	-	-	-	1	1	195
Theresa village	495	483	-	2	1	-	5	4	6	482
Theresa town	364	362	-	-	2	-	-	-	-	362
Trenton town	456	450	1	2	-	-	-	3	3	448
Watertown city (part)	3 054	3 002	5	6	10	-	22	9	62	2 965

Table 13. **Occupied Housing Units (Households) by Race and Hispanic or Latino Origin of Householder: 2000**—Con.

[For information on confidentiality protection, nonsampling error, and definitions, see text]

State County County Subdivision Place	Total occupied housing units	Race of householder: One race: White	Black or African American	American Indian and Alaska Native	Asian	Native Hawaiian and Other Pacific Islander	Some other race	Two or more races	Householder Hispanic or Latino (of any race)	Householder White alone, not Hispanic or Latino
Dodge County—Con.										
Waupun city (part)	2 011	1 980	9	2	5	-	12	3	28	1 965
Westford town	551	545	-	2	-	-	4	-	7	542
Williamstown town	235	232	-	1	1	-	1	-	2	231
Door County	11 828	11 672	15	57	20	-	18	46	62	11 638
Baileys Harbor town	483	479	-	1	-	-	-	3	3	477
Brussels town	403	398	1	2	1	-	1	-	1	398
Clay Banks town	162	162	-	-	-	-	-	-	-	162
Egg Harbor village	132	129	1	2	-	-	-	-	-	129
Egg Harbor town	491	486	2	2	1	-	-	-	1	485
Ephraim village	161	161	-	-	-	-	-	-	-	161
Forestville village	181	179	1	-	-	-	-	1	-	179
Forestville town	387	381	1	-	1	-	-	4	1	380
Gardner town	493	486	-	3	1	-	-	3	2	484
Gibraltar town	475	468	-	-	-	-	4	3	7	465
Jacksonport town	304	302	-	-	1	-	1	-	1	302
Liberty Grove town	824	820	-	1	-	-	1	2	2	819
Nasewaupee town	778	762	-	14	1	-	-	1	2	761
Sevastopol town	1 076	1 066	-	1	-	-	4	5	8	1 062
Sister Bay village	446	441	-	4	1	-	-	-	1	440
Sturgeon Bay city	4 048	3 978	9	22	12	-	7	20	27	3 965
Sturgeon Bay town	356	348	-	5	-	-	-	3	4	345
Union town	335	333	-	-	1	-	-	1	1	332
Washington town	293	293	-	-	-	-	-	-	1	292
Douglas County	17 808	17 228	56	286	59	2	23	154	80	17 182
Amnicon town	364	349	3	4	1	-	-	7	1	348
Bennett town	224	218	-	5	-	-	-	1	-	218
Brule town	244	241	-	2	-	-	-	1	-	241
Cloverland town	94	91	-	2	-	-	1	-	-	91
Dairyland town	87	83	-	1	-	-	-	3	-	83
Gordon town	298	289	-	2	-	-	1	6	1	289
Hawthorne town	338	328	1	6	-	-	-	3	2	326
Highland town	107	106	-	-	-	1	-	-	-	106
Lake Nebagamon village	428	422	1	4	-	-	1	-	2	421
Lakeside town	226	224	-	-	-	-	-	2	-	224
Maple town	277	274	-	2	-	-	-	1	1	273
Oakland town	425	419	-	4	-	-	-	2	1	418
Oliver village	127	123	-	2	-	-	-	2	-	123
Parkland town	463	451	1	2	3	-	1	5	4	448
Poplar village	209	207	-	2	-	-	-	-	-	207
Solon Springs village	268	258	1	4	1	-	-	4	1	257
Solon Springs town	334	328	1	3	-	-	-	2	-	328
Summit town	418	414	-	2	-	-	-	2	-	414
Superior city	11 609	11 161	45	224	52	1	18	108	64	11 127
Superior village	209	203	2	2	1	-	1	-	1	203
Superior town	764	749	1	11	1	-	-	2	2	747
Wascott town	295	290	-	2	-	-	-	3	-	290
Dunn County	14 337	14 001	39	32	163	1	26	75	70	13 958
Boyceville village	424	418	-	3	-	-	-	3	1	417
Colfax village	467	464	1	1	-	-	-	1	4	461
Colfax town	318	317	-	1	-	-	-	-	-	317
Downing village	98	96	-	1	-	-	-	1	2	94
Dunn town	540	535	-	2	2	-	-	1	1	534
Eau Galle town	303	302	1	-	-	-	-	-	1	301
Elk Mound village	300	293	-	1	5	-	-	1	1	293
Elk Mound town	371	362	-	2	5	1	1	-	1	362
Grant town	147	146	-	-	-	-	-	1	-	146
Hay River town	194	191	-	-	-	-	1	2	1	191
Knapp village	186	185	-	-	-	-	-	1	1	184
Lucas town	240	239	-	-	-	-	-	1	2	237
Menomonie city	5 119	4 899	36	13	111	-	21	39	40	4 879
Menomonie town	1 129	1 087	1	2	32	-	2	5	5	1 084
Tainter Lake CDP (part)	37	36	-	-	1	-	-	-	-	36
New Haven town	243	242	-	1	-	-	-	-	-	242
Otter Creek town	166	164	-	1	-	-	-	1	1	163
Peru town	83	81	-	1	1	-	-	-	-	81
Red Cedar town	593	589	-	1	2	-	-	1	1	588
Tainter Lake CDP (part)	48	48	-	-	-	-	-	-	-	48
Ridgeland village	123	123	-	-	-	-	-	-	-	123
Rock Creek town	286	284	-	-	1	-	-	1	-	284
Sand Creek town	230	228	-	-	-	-	-	2	1	227
Sheridan town	168	165	-	1	-	-	-	2	-	165
Sherman town	272	271	-	1	-	-	-	-	-	271
Tainter Lake CDP (part)	25	25	-	-	-	-	-	-	-	25
Spring Brook town	468	467	-	-	-	-	-	1	1	466
Stanton town	247	241	-	-	1	-	1	4	2	240
Tainter town	845	839	-	-	1	-	-	5	-	839
Tainter Lake CDP (part)	736	732	-	-	1	-	-	3	-	732
Tiffany town	230	229	-	-	-	-	-	1	2	227
Weston town	221	219	-	-	2	-	-	-	2	217
Wheeler village	134	134	-	-	-	-	-	-	-	134
Wilson town	192	191	-	-	-	-	-	1	-	191
Eau Claire County	35 822	34 839	141	149	420	6	68	199	216	34 707
Altoona city	2 844	2 782	14	11	18	-	2	17	9	2 776
Augusta city	599	585	2	8	-	-	1	3	5	580
Bridge Creek town	557	554	1	-	-	-	1	1	2	553
Brunswick town	630	624	-	2	-	-	2	2	3	623
Clear Creek town	268	266	-	-	-	-	-	2	-	266
Drammen town	294	294	-	-	-	-	-	-	-	294
Eau Claire city (part)	23 346	22 553	116	102	362	5	52	156	164	22 457

Table 13. **Occupied Housing Units (Households) by Race and Hispanic or Latino Origin of Householder: 2000**—Con.

[For information on confidentiality protection, nonsampling error, and definitions, see text]

State County County Subdivision Place	Total occupied housing units	Race of householder								
		One race						Two or more races	Householder Hispanic or Latino (of any race)	Householder White alone, not Hispanic or Latino
		White	Black or African American	American Indian and Alaska Native	Asian	Native Hawaiian and Other Pacific Islander	Some other race			
Eau Claire County—Con.										
Fairchild village	210	206	-	2	-	-	-	2	2	204
Fairchild town	113	110	-	1	-	-	1	1	2	109
Fall Creek village	476	473	-	2	-	-	1	-	-	473
Lincoln town	364	361	-	-	-	-	1	2	2	360
Ludington town	360	358	-	1	1	-	-	-	-	358
Otter Creek town	175	170	-	2	2	-	-	1	-	170
Pleasant Valley town	919	910	-	2	4	-	2	1	4	908
Seymour town	1 108	1 095	1	3	4	1	-	4	6	1 090
Seymour CDP	591	583	1	2	2	-	-	3	3	581
Union town	856	843	1	3	7	-	1	1	3	841
Washington town	2 555	2 507	6	10	22	-	4	6	13	2 498
Wilson town	148	148	-	-	-	-	-	-	1	147
Florence County	2 133	2 103	4	10	2	-	1	13	5	2 099
Aurora town	485	481	1	1	-	-	-	2	2	479
Commonwealth town	170	168	-	-	-	-	-	2	-	168
Fence town	107	103	-	2	1	-	-	1	-	103
Fern town	71	70	-	-	-	-	-	1	-	70
Florence town	963	952	3	3	1	-	-	4	2	950
Homestead town	158	157	-	1	-	-	-	-	-	157
Long Lake town	91	87	-	1	-	-	-	3	-	87
Tipler town	88	85	-	2	-	-	1	-	1	85
Fond du Lac County	36 931	36 166	108	107	159	5	202	184	496	35 899
Alto town	344	341	-	-	1	-	2	-	4	339
Ashford town	641	634	1	1	-	-	3	2	4	633
Auburn town	732	721	1	4	2	1	1	2	3	719
Brandon village	342	341	-	1	-	-	-	-	2	339
Byron town	538	534	1	-	1	-	2	-	8	528
Calumet town	562	556	-	2	2	-	-	2	3	554
Campbellsport village	710	706	1	1	-	-	-	2	4	702
Eden village	264	258	-	-	-	-	6	-	9	255
Eden town	337	337	-	-	-	-	-	-	4	333
Eldorado town	490	489	-	-	-	-	1	-	3	487
Empire town	910	903	-	1	4	-	1	1	3	901
Fairwater village	139	139	-	-	-	-	-	-	-	139
Fond du Lac city	16 638	16 075	95	69	127	2	151	119	326	15 918
Fond du Lac town	789	781	1	2	1	-	2	2	8	774
Forest town	397	392	-	1	-	-	1	3	1	392
Friendship town	971	963	1	1	-	1	1	4	7	957
Lamartine town	581	577	-	1	1	-	-	2	4	573
Marshfield town	373	373	-	-	-	-	-	-	-	373
Metomen town	239	237	-	1	-	-	-	1	1	237
Mount Calvary village	199	198	-	1	-	-	-	-	-	198
North Fond du Lac village	1 789	1 763	-	5	6	-	4	11	15	1 753
Oakfield village	370	368	-	-	-	-	1	1	6	363
Oakfield town	252	252	-	-	-	-	-	-	-	252
Osceola town	701	691	-	1	-	1	4	4	4	691
Ripon city	2 922	2 871	4	6	6	-	19	16	50	2 843
Ripon town	507	503	2	1	-	-	-	1	6	497
Rosendale village	325	325	-	-	-	-	-	-	-	325
Rosendale town	284	282	-	-	-	-	1	1	1	282
St. Cloud village	184	183	-	1	-	-	-	-	2	181
Springvale town	270	269	-	-	1	-	-	-	1	268
Taycheedah town	1 319	1 311	-	-	2	-	-	6	6	1 307
Waupun city (part)	1 340	1 324	-	7	4	-	1	4	10	1 317
Waupun town	472	469	1	-	1	-	1	-	1	469
Forest County	4 043	3 615	5	373	3	2	5	40	19	3 608
Alvin town	96	94	-	-	-	-	-	2	-	94
Argonne town	194	189	-	3	1	-	-	1	1	189
Armstrong Creek town	207	205	-	1	-	-	-	1	2	204
Blackwell town	45	45	-	-	-	-	-	-	1	44
Caswell town	41	37	-	2	-	-	1	1	1	37
Crandon city	803	760	1	34	1	-	-	7	2	759
Crandon town	238	231	1	3	-	-	-	3	-	231
Freedom town	158	158	-	-	-	-	-	-	2	156
Hiles town	199	198	-	1	-	-	-	-	-	198
Laona town	564	546	2	9	-	-	1	6	2	545
Lincoln town	404	300	-	99	-	-	1	4	6	300
Nashville town	485	339	-	142	-	-	1	3	-	339
Popple River town	37	36	-	-	1	-	-	-	-	36
Ross town	75	75	-	-	-	-	-	-	-	75
Wabeno town	497	402	1	79	-	2	1	12	2	401
Grant County	18 465	18 268	37	22	61	1	13	63	65	18 224
Bagley village	157	154	-	2	-	-	-	1	2	152
Beetown town	261	261	-	-	-	-	-	-	1	260
Bloomington village	308	306	-	1	-	-	-	1	-	306
Bloomington town	130	130	-	-	-	-	-	-	1	129
Blue River village	183	182	-	-	1	-	-	-	-	182
Boscobel city	1 174	1 163	3	1	1	-	1	5	5	1 159
Boscobel town	190	187	-	-	-	-	-	3	1	186
Cassville village	488	486	-	1	-	-	-	1	-	486
Cassville town	185	185	-	-	-	-	-	-	-	185
Castle Rock town	112	110	-	-	-	-	1	1	2	109
Clifton town	108	107	-	-	-	-	-	1	-	107
Cuba City city (part)	786	784	-	-	-	-	-	2	-	784
Dickeyville village	420	418	-	-	1	-	-	1	-	418
Ellenboro town	191	190	-	-	-	-	-	1	1	190
Fennimore city	1 021	1 016	1	1	1	-	1	1	4	1 014
Fennimore town	199	199	-	-	-	-	-	-	1	198
Glen Haven town	185	184	-	-	1	-	-	-	-	184

Table 13. **Occupied Housing Units (Households) by Race and Hispanic or Latino Origin of Householder: 2000**—Con.

[For information on confidentiality protection, nonsampling error, and definitions, see text]

State County County Subdivision Place	Total occupied housing units	Race of householder							Householder Hispanic or Latino (of any race)	Householder White alone, not Hispanic or Latino
		One race						Two or more races		
		White	Black or African American	American Indian and Alaska Native	Asian	Native Hawaiian and Other Pacific Islander	Some other race			
Grant County—Con.										
Harrison town	176	176	-	-	-	-	-	-	1	175
Hazel Green village (part)	467	464	1	-	1	-	-	1	1	463
Hazel Green town	301	299	1	-	-	-	-	1	-	299
Hickory Grove town	146	144	-	-	-	-	-	2	1	143
Jamestown town	753	747	1	1	1	-	-	3	1	746
Lancaster city	1 706	1 697	1	-	5	-	-	3	3	1 694
Liberty town	189	188	-	-	-	-	1	-	2	187
Lima town	237	234	1	-	2	-	-	-	-	234
Little Grant town	93	92	-	-	-	-	-	1	-	92
Livingston village (part)	249	249	-	-	-	-	-	-	-	249
Marion town	180	179	1	-	-	-	-	-	1	178
Millville town	63	63	-	-	-	-	-	-	-	63
Montfort village (part)	230	229	-	-	-	-	-	1	-	229
Mount Hope village	80	80	-	-	-	-	-	-	1	79
Mount Hope town	84	84	-	-	-	-	-	-	-	84
Mount Ida town	187	186	-	-	-	-	-	1	-	186
Muscoda village (part)	573	569	-	1	-	-	-	3	5	566
Muscoda town	251	249	1	1	-	-	-	-	1	248
North Lancaster town	164	163	-	-	1	-	-	-	-	163
Paris town	264	264	-	-	-	-	-	-	-	264
Patch Grove village	65	65	-	-	-	-	-	-	1	64
Patch Grove town	135	135	-	-	-	-	-	-	-	135
Platteville city	3 312	3 210	24	9	42	1	8	18	24	3 197
Platteville town	475	466	1	1	3	-	1	3	1	466
Potosi village	302	298	-	-	-	-	-	4	2	297
Potosi town	299	298	-	-	-	-	-	1	-	298
Smelser town	268	267	1	-	-	-	-	-	-	267
South Lancaster town	234	233	-	-	-	-	-	1	-	233
Tennyson village	139	139	-	-	-	-	-	-	-	139
Waterloo town	210	208	-	2	-	-	-	-	2	206
Watterstown town	134	133	-	-	1	-	-	-	-	133
Wingville town	126	126	-	-	-	-	-	-	-	126
Woodman village	45	45	-	-	-	-	-	-	-	45
Woodman town	75	75	-	-	-	-	-	-	-	75
Wyalusing town	155	152	-	1	-	-	-	2	-	152
Green County	13 212	13 080	18	24	17	-	22	51	80	13 029
Adams town	165	163	-	-	-	-	-	2	-	163
Albany village	468	466	-	1	-	-	-	1	3	463
Albany town	279	279	-	-	-	-	-	-	-	279
Belleville village (part)	39	39	-	-	-	-	-	-	-	39
Brodhead city	1 301	1 288	1	1	1	-	4	6	9	1 283
Brooklyn village (part)	164	162	1	-	-	-	-	1	-	162
Brooklyn town	341	338	-	-	-	-	1	2	2	338
Browntown village	100	100	-	-	-	-	-	-	-	100
Cadiz town	327	322	1	-	-	-	-	4	2	320
Clarno town	393	391	-	-	1	-	-	1	-	391
Decatur town	587	580	-	1	1	-	1	4	3	579
Exeter town	453	451	-	1	-	-	-	1	2	449
Jefferson town	422	419	-	-	1	-	1	1	1	419
Jordan town	200	200	-	-	-	-	-	-	2	198
Monroe city	4 710	4 646	12	15	8	-	12	17	40	4 621
Monroe town	358	358	-	-	-	-	-	-	1	357
Monticello village	498	496	1	-	1	-	-	-	-	496
Mount Pleasant town	188	186	-	1	-	-	-	1	-	186
New Glarus village	862	854	-	2	2	-	1	3	9	847
New Glarus town	329	324	1	-	-	-	1	3	1	324
Spring Grove town	290	286	1	1	-	-	1	1	3	284
Sylvester town	289	285	-	-	2	-	-	2	-	285
Washington town	233	231	-	1	-	-	-	1	2	230
York town	216	216	-	-	-	-	-	-	-	216
Green Lake County	7 703	7 587	12	12	13	2	47	30	98	7 537
Berlin city (part)	2 134	2 068	2	5	8	1	36	14	63	2 041
Berlin town	423	417	-	1	1	-	2	2	5	415
Brooklyn town	794	788	-	1	3	-	1	1	5	784
Green Lake city	523	521	1	1	-	-	-	-	1	520
Green Lake town	538	535	-	-	1	-	-	2	2	533
Kingston village	123	122	-	1	-	-	-	-	-	122
Kingston town	287	283	1	-	-	-	-	3	2	281
Mackford town	210	210	-	-	-	-	-	-	-	210
Manchester town	289	288	-	-	-	-	-	1	1	287
Markesan city	590	584	-	-	-	-	6	-	11	579
Marquette village	69	68	-	-	-	-	1	-	1	68
Marquette town	197	196	1	-	-	-	-	-	1	195
Princeton city	576	571	1	2	-	1	-	1	2	569
Princeton town	650	639	4	1	-	-	1	5	4	636
St. Marie town	135	133	1	-	-	-	-	1	-	133
Seneca town	165	164	1	-	-	-	-	-	-	164
Iowa County	8 764	8 687	10	7	21	1	7	31	22	8 670
Arena village	256	254	-	-	2	-	-	-	2	252
Arena town	545	541	1	-	2	-	-	1	2	539
Avoca village	257	254	-	-	1	-	1	1	1	254
Barneveld village	396	393	1	1	1	-	-	-	1	392
Blanchardville village (part)	65	64	-	-	-	-	-	1	-	64
Brigham town	335	332	1	-	-	-	-	2	1	331
Clyde town	127	125	-	-	1	-	1	-	-	125
Cobb village	188	187	-	1	-	-	-	-	-	187
Dodgeville city	1 751	1 728	4	-	8	1	3	7	7	1 724
Dodgeville town	510	503	-	1	-	-	-	6	-	503
Eden town	135	133	-	-	1	-	1	-	-	133
Highland village	348	348	-	-	-	-	-	-	2	346

Table 13. **Occupied Housing Units (Households) by Race and Hispanic or Latino Origin of Householder: 2000**—Con.

[For information on confidentiality protection, nonsampling error, and definitions, see text]

State County County Subdivision Place	Total occupied housing units	Race of householder								
		One race						Two or more races	Householder Hispanic or Latino (of any race)	Householder White alone, not Hispanic or Latino
		White	Black or African American	American Indian and Alaska Native	Asian	Native Hawaiian and Other Pacific Islander	Some other race			
Iowa County—Con.										
Highland town	278	273	-	-	-	-	-	5	-	273
Hollandale village	121	121	-	-	-	-	-	-	-	121
Linden village	223	222	-	-	-	-	-	1	-	222
Linden town	295	294	1	-	-	-	-	-	-	294
Livingston village (part)	3	3	-	-	-	-	-	-	-	3
Mifflin town	201	200	-	-	-	-	-	1	1	199
Mineral Point city	1 092	1 086	1	1	2	-	-	2	3	1 083
Mineral Point town	303	301	-	-	1	-	-	1	1	300
Montfort village (part)	22	21	-	-	-	-	-	1	-	21
Moscow town	208	207	-	-	-	-	-	1	-	207
Muscoda village (part)	37	37	-	-	-	-	-	-	-	37
Pulaski town	135	133	-	2	-	-	-	-	-	133
Rewey village	118	117	-	1	-	-	-	-	-	117
Ridgeway village	274	273	-	-	1	-	-	-	-	273
Ridgeway town	211	208	1	-	1	-	-	1	-	208
Waldwick town	185	185	-	-	-	-	-	-	-	185
Wyoming town	145	144	-	-	-	-	1	-	1	144
Iron County	3 083	3 053	-	14	-	-	1	15	12	3 043
Anderson town	28	27	-	-	-	-	-	1	-	27
Carey town	75	75	-	-	-	-	-	-	1	74
Gurney town	60	60	-	-	-	-	-	-	-	60
Hurley city	830	819	-	6	-	-	-	5	4	816
Kimball town	216	215	-	1	-	-	-	-	1	214
Knight town	122	120	-	2	-	-	-	-	1	119
Mercer town	820	816	-	2	-	-	-	2	2	814
Montreal city	378	375	-	-	-	-	-	3	1	374
Oma town	156	155	-	1	-	-	-	-	1	154
Pence town	84	82	-	-	-	-	1	1	1	82
Saxon town	148	145	-	1	-	-	-	2	-	145
Sherman town	166	164	-	1	-	-	-	1	-	164
Jackson County	7 070	6 640	5	350	5	3	29	38	59	6 620
Adams town	485	468	1	13	-	-	1	2	2	467
Albion town	413	394	-	14	-	1	1	3	3	394
Alma town	344	334	-	6	-	-	3	1	4	333
Alma Center village	191	189	-	-	-	-	2	-	3	188
Bear Bluff town	49	47	-	-	-	-	1	1	1	47
Black River Falls city	1 563	1 485	1	60	-	1	9	7	15	1 480
Brockway town	613	465	-	137	1	-	5	5	13	461
City Point town	83	79	1	3	-	-	-	-	-	79
Cleveland town	169	164	-	1	1	-	1	2	1	164
Curran town	127	126	-	1	-	-	-	-	1	125
Franklin town	129	129	-	-	-	-	-	-	-	129
Garden Valley town	147	145	-	-	-	-	1	1	1	145
Garfield town	180	175	-	3	-	-	1	1	3	173
Hixton village	203	202	-	1	-	-	-	-	1	201
Hixton town	214	207	-	1	-	-	2	4	3	207
Irving town	216	213	-	2	-	-	-	1	-	213
Knapp town	113	111	-	-	1	-	-	1	-	111
Komensky town	108	19	-	86	-	-	-	3	2	19
Manchester town	265	251	1	10	-	-	1	2	2	250
Melrose village	218	217	-	-	-	1	-	-	1	216
Melrose town	153	153	-	-	-	-	-	-	-	153
Merrillan village	253	247	1	3	-	-	1	1	1	247
Millston town	69	66	-	3	-	-	-	-	-	66
North Bend town	145	145	-	-	-	-	-	-	1	144
Northfield town	224	223	-	-	-	-	-	1	1	222
Springfield town	187	181	-	5	-	-	-	1	-	181
Taylor village	209	205	-	1	2	-	-	1	-	205
Jefferson County	28 205	27 541	56	80	84	3	287	154	728	27 152
Aztalan town	530	527	-	-	1	-	1	1	5	523
Cambridge village (part)	37	37	-	-	-	-	-	-	-	37
Cold Spring town	269	264	-	1	1	-	1	2	2	263
Concord town	757	744	-	2	-	-	3	8	7	741
Farmington town	541	531	1	1	1	-	5	2	7	527
Helenville CDP (part)	2	2	-	-	-	-	-	-	-	2
Fort Atkinson city	4 760	4 639	11	12	21	-	56	21	133	4 569
Hebron town	391	388	-	1	-	-	-	2	6	382
Hebron CDP	87	86	-	1	-	-	-	-	1	85
Rome CDP (part)	-	-	-	-	-	-	-	-	-	-
Ixonia town	1 047	1 041	-	1	2	-	1	2	6	1 037
Ixonia CDP	237	235	-	-	1	-	-	1	2	233
Lake Lac La Belle CDP	302	300	-	1	-	-	-	1	2	299
Jefferson city	2 816	2 703	7	13	7	2	65	19	139	2 637
Jefferson town	759	752	-	3	-	-	1	3	6	749
Helenville CDP (part)	72	70	-	1	-	-	1	-	2	69
Rome CDP (part)	2	2	-	-	-	-	-	-	-	2
Johnson Creek village	624	606	1	2	1	-	10	4	16	602
Koshkonong town	1 249	1 233	-	4	2	-	5	5	16	1 224
Lake Koshkonong CDP (part)	258	254	-	1	1	-	1	1	5	250
Lake Mills city	1 924	1 900	1	1	10	-	8	4	28	1 882
Lake Mills town	720	707	1	-	3	-	4	5	12	700
Milford town	391	385	-	1	-	-	2	3	5	382
Oakland town	1 236	1 226	-	2	-	-	1	7	10	1 218
Lake Ripley CDP	656	651	-	1	-	-	1	3	9	644
Palmyra village	689	664	1	4	-	-	16	4	26	657
Palmyra town	435	427	1	-	-	-	6	1	15	418
Sullivan village	298	295	-	2	-	-	-	1	-	295
Sullivan town	819	808	1	5	-	-	2	3	9	803
Rome CDP (part)	218	217	-	1	-	-	-	-	2	215
Sumner town	370	365	-	1	1	-	-	3	1	364

Table 13. **Occupied Housing Units (Households) by Race and Hispanic or Latino Origin of Householder: 2000**—Con.

[For information on confidentiality protection, nonsampling error, and definitions, see text]

State County County Subdivision Place	Total occupied housing units	Race of householder							Householder Hispanic or Latino (of any race)	Householder White alone, not Hispanic or Latino
		One race						Two or more races		
		White	Black or African American	American Indian and Alaska Native	Asian	Native Hawaiian and Other Pacific Islander	Some other race			
Jefferson County—Con.										
Sumner town—Con.										
Lake Koshkonong CDP (part)	234	230	-	1	-	-	-	3	1	229
Waterloo city	1 242	1 210	5	4	2	-	18	3	36	1 193
Waterloo town	299	296	1	-	-	-	1	1	4	293
Watertown city (part)	4 968	4 807	10	19	24	1	62	45	186	4 703
Watertown town	684	677	2	1	2	-	1	1	4	674
Whitewater city (part)	350	309	13	-	6	-	18	4	49	279
Juneau County	9 696	9 465	21	101	20	2	32	55	85	9 416
Armenia town	267	253	-	2	-	1	9	2	14	248
Camp Douglas village	242	238	1	2	-	-	1	-	4	236
Clearfield town	296	292	1	-	-	-	-	3	2	290
Cutler town	119	119	-	-	-	-	-	-	-	119
Elroy city	632	628	-	1	-	-	2	1	5	624
Finley town	33	33	-	-	-	-	-	-	-	33
Fountain town	194	190	1	-	-	1	-	2	1	189
Germantown town	535	525	1	5	2	-	-	2	4	521
Hustler village	48	48	-	-	-	-	-	-	-	48
Kildare town	216	210	2	3	-	-	-	1	1	209
Kingston town	22	22	-	-	-	-	-	-	-	22
Lemonweir town	679	665	-	10	-	-	2	2	5	662
Lindina town	263	262	-	-	-	-	-	1	-	262
Lisbon town	388	382	-	2	3	-	-	1	4	378
Lyndon town	440	378	2	53	-	-	3	4	6	376
Lyndon Station village	213	207	1	3	1	-	-	1	1	206
Marion town	184	181	-	2	-	-	-	1	1	180
Mauston city	1 585	1 547	7	5	9	-	6	11	18	1 537
Necedah village	359	350	1	2	1	-	2	3	2	349
Necedah town	776	760	1	2	1	-	4	8	6	758
New Lisbon city	617	602	1	6	2	-	3	3	4	601
Orange town	221	221	-	-	-	-	-	-	1	220
Plymouth town	244	244	-	-	-	-	-	-	-	244
Seven Mile Creek town	136	134	1	1	-	-	-	-	-	134
Summit town	236	230	1	-	-	-	-	5	2	229
Union Center village	94	93	-	-	-	-	-	1	2	92
Wonewoc village	369	363	-	2	1	-	-	3	1	362
Wonewoc town	288	288	-	-	-	-	-	-	1	287
Kenosha County	56 057	51 321	2 265	219	406	15	1 207	624	2 566	50 143
Brighton town	504	494	1	2	2	-	2	3	5	491
Bristol town	1 715	1 687	1	3	11	-	6	7	20	1 674
Lake Shangrila CDP (part)	103	100	-	-	-	-	2	1	2	100
Genoa City village (part)	-	-	-	-	-	-	-	-	-	-
Kenosha city	34 411	30 310	2 110	161	276	13	1 080	461	2 202	29 349
Paddock Lake village	1 056	1 034	2	1	3	-	6	10	29	1 013
Paris town	535	527	1	2	1	-	2	2	5	523
Pleasant Prairie village	5 819	5 550	80	22	63	-	40	64	106	5 491
Randall town	1 031	1 022	-	-	2	-	3	4	14	1 011
Powers Lake CDP (part)	344	342	-	-	-	-	-	2	3	339
Salem town	3 529	3 464	9	12	9	1	16	18	55	3 429
Camp Lake CDP	1 149	1 131	3	3	2	-	7	3	21	1 119
Lake Shangrila CDP (part)	196	195	-	-	1	-	-	-	-	195
Silver Lake village	876	865	1	2	1	-	3	4	10	859
Somers town	3 399	3 230	53	10	31	1	41	33	92	3 185
Twin Lakes village	1 973	1 944	2	1	6	-	7	13	23	1 928
Wheatland town	1 209	1 194	5	3	1	-	1	5	5	1 190
Powers Lake CDP (part)	31	31	-	-	-	-	-	-	-	31
Kewaunee County	7 623	7 551	7	16	6	-	18	25	42	7 529
Ahnapee town	371	362	1	3	-	-	2	3	4	360
Algoma city	1 493	1 479	-	2	1	-	6	5	12	1 474
Carlton town	363	362	-	-	-	-	-	1	-	362
Casco village	227	224	-	1	-	-	1	1	1	224
Casco town	385	380	-	2	-	-	-	3	4	377
Franklin town	338	338	-	-	-	-	-	-	-	338
Kewaunee city	1 149	1 132	3	3	3	-	2	6	6	1 128
Lincoln town	334	333	1	-	-	-	-	-	2	331
Luxemburg village	719	716	-	1	1	-	1	-	3	714
Luxemburg town	445	442	-	-	-	-	3	-	3	442
Montpelier town	482	480	-	-	-	-	1	1	1	479
Pierce town	329	325	1	2	-	-	-	1	1	324
Red River town	528	526	-	2	-	-	-	-	1	525
West Kewaunee town	460	452	1	-	1	-	2	4	4	451
La Crosse County	41 599	40 258	278	141	642	5	59	216	239	40 100
Bangor village	524	518	1	3	1	-	1	-	2	516
Bangor town	216	214	-	1	-	-	-	1	1	213
Barre town	347	344	1	-	1	-	1	-	5	340
Burns town	349	347	-	-	1	-	-	1	-	347
Campbell town	1 754	1 708	9	11	11	-	2	13	8	1 704
French Island CDP	1 754	1 708	9	11	11	-	2	13	8	1 704
Farmington town	664	658	1	2	1	-	1	1	3	656
Greenfield town	549	546	-	-	2	-	-	1	2	545
Hamilton town	697	688	3	2	2	-	-	2	1	687
Holland town	1 014	1 002	-	1	10	-	-	1	3	999
Brice Prairie CDP (part)	-	-	-	-	-	-	-	-	-	-
Holmen village	2 258	2 213	4	2	32	-	5	2	18	2 202
La Crosse city	21 110	20 155	221	90	461	5	37	141	146	20 057
Medary town	530	525	1	-	1	-	-	3	1	524
Onalaska city	5 893	5 739	24	13	85	-	8	24	30	5 720
Onalaska town	1 777	1 744	2	9	13	-	2	7	8	1 740
Brice Prairie CDP (part)	654	634	1	9	4	-	1	5	5	632
Rockland village (part)	212	210	-	-	-	-	-	2	-	210

Table 13. **Occupied Housing Units (Households) by Race and Hispanic or Latino Origin of Householder: 2000**—Con.

[For information on confidentiality protection, nonsampling error, and definitions, see text]

State County County Subdivision Place	Total occupied housing units	Race of householder							Householder Hispanic or Latino (of any race)	Householder White alone, not Hispanic or Latino
		One race						Two or more races		
		White	Black or African American	American Indian and Alaska Native	Asian	Native Hawaiian and Other Pacific Islander	Some other race			
La Crosse County—Con.										
Shelby town	1 771	1 734	5	4	18	-	2	8	8	1 728
Washington town	228	225	-	-	-	-	-	3	-	225
West Salem village	1 706	1 688	6	3	3	-	-	6	3	1 687
Lafayette County	6 211	6 179	7	7	4	1	6	7	19	6 167
Argyle village	343	342	1	-	-	-	-	-	2	340
Argyle town	178	177	-	1	-	-	-	-	1	176
Belmont village	377	377	-	-	-	-	-	-	-	377
Belmont town	249	248	-	1	-	-	-	-	2	246
Benton village	393	390	1	1	1	-	-	-	-	390
Benton town	159	158	-	-	-	-	-	1	-	158
Blanchard town	96	94	-	-	-	-	1	1	1	94
Blanchardville village (part)	281	281	-	-	-	-	-	-	-	281
Cuba City city (part)	75	75	-	-	-	-	-	-	-	75
Darlington city	985	979	-	1	1	1	3	-	7	975
Darlington town	266	265	-	1	-	-	-	-	-	265
Elk Grove town	145	144	-	-	1	-	-	-	-	144
Fayette town	138	138	-	-	-	-	-	-	-	138
Gratiot village	97	95	1	-	-	-	-	1	-	95
Gratiot town	237	236	1	-	-	-	-	-	-	236
Hazel Green village (part)	5	5	-	-	-	-	-	-	-	5
Kendall town	110	110	-	-	-	-	-	-	-	110
Lamont town	94	94	-	-	-	-	-	-	1	93
Monticello town	51	50	1	-	-	-	-	-	-	50
New Diggings town	176	175	-	-	1	-	-	-	-	175
Seymour town	118	118	-	-	-	-	-	-	-	118
Shullsburg city	527	526	-	-	-	-	-	1	-	526
Shullsburg town	136	134	-	1	-	-	-	1	-	134
South Wayne village	203	202	-	-	-	-	-	1	-	202
Wayne town	176	176	-	-	-	-	-	-	1	175
White Oak Springs town	35	35	-	-	-	-	-	-	-	35
Willow Springs town	230	226	1	-	-	-	2	1	3	226
Wiota town	331	329	1	1	-	-	-	-	1	328
Langlade County	8 452	8 337	7	35	14	2	9	48	40	8 307
Ackley town	202	201	-	-	-	-	-	1	-	201
Ainsworth town	255	252	-	-	-	1	-	2	-	252
Antigo city	3 630	3 561	6	24	7	-	9	23	32	3 539
Antigo town	550	546	-	1	2	-	-	1	1	545
Elcho town	613	610	1	-	-	-	-	2	-	610
Evergreen town	181	179	-	1	1	-	-	-	1	178
Langlade town	208	205	-	1	-	-	-	2	-	205
Neva town	360	358	-	-	-	-	-	2	2	356
Norwood town	332	325	-	2	-	-	-	5	-	325
Parrish town	41	40	-	-	1	-	-	-	-	40
Peck town	136	135	-	-	-	-	-	1	-	135
Polar town	354	348	-	3	1	-	-	2	-	348
Price town	92	92	-	-	-	-	-	-	-	92
Rolling town	512	505	-	3	1	-	-	3	3	502
Summit town	66	63	-	-	1	1	-	1	-	63
Upham town	319	317	-	-	-	-	-	2	-	317
Vilas town	97	97	-	-	-	-	-	-	-	97
White Lake village	136	136	-	-	-	-	-	-	-	136
Wolf River town	368	367	-	-	-	-	-	1	1	366
Lincoln County	11 721	11 602	12	26	14	1	17	49	45	11 576
Birch town	179	175	-	2	-	-	1	1	1	175
Bradley town	1 094	1 085	2	1	-	-	1	5	1	1 085
Corning town	299	296	-	1	-	-	2	-	2	296
Harding town	129	128	-	-	-	-	1	-	1	128
Harrison town	314	312	-	-	-	-	-	2	1	311
King town	362	359	-	-	-	-	1	2	1	358
Merrill city	4 183	4 131	7	13	8	-	7	17	20	4 119
Merrill town	1 125	1 117	-	-	-	-	1	7	2	1 117
Pine River town	673	667	1	-	2	-	-	3	-	667
Rock Falls town	231	230	-	1	-	-	-	-	2	228
Russell town	271	267	1	-	-	-	-	3	1	267
Schley town	356	355	-	-	1	-	-	-	3	352
Scott town	458	454	1	1	-	-	-	2	-	454
Skanawan town	141	141	-	-	-	-	-	-	-	141
Somo town	57	57	-	-	-	-	-	-	-	57
Tomahawk city	1 527	1 507	-	7	3	1	3	6	9	1 501
Tomahawk town	192	191	-	-	-	-	-	1	1	190
Wilson town	130	130	-	-	-	-	-	-	-	130
Manitowoc County	32 721	31 971	61	137	291	6	119	136	322	31 794
Cato town	548	543	-	2	1	-	2	-	3	542
Centerville town	239	237	-	2	-	-	-	-	2	235
Cleveland village	536	530	1	-	-	-	3	2	7	528
Cooperstown town	474	471	-	2	1	-	-	-	1	470
Eaton town	270	266	-	-	-	-	1	3	2	265
Francis Creek village	266	266	-	-	-	-	-	-	1	265
Franklin town	469	468	-	-	-	-	-	1	2	466
Gibson town	471	465	1	1	-	1	-	3	-	465
Kellnersville village	157	154	-	2	-	-	-	1	-	154
Kiel city (part)	1 287	1 277	1	2	4	-	2	1	5	1 276
Kossuth town	752	745	-	3	1	-	-	3	2	743
Liberty town	456	449	-	-	-	-	3	4	4	448
Manitowoc city	14 235	13 706	51	86	229	5	81	77	216	13 588
Manitowoc town	420	415	1	1	1	-	2	-	1	415
Manitowoc Rapids town	809	806	-	-	1	-	2	-	3	805
Maple Grove town	287	284	-	1	-	-	1	1	2	283
Maribel village	99	98	-	1	-	-	-	-	-	98

Table 13. **Occupied Housing Units (Households) by Race and Hispanic or Latino Origin of Householder: 2000**—Con.

[For information on confidentiality protection, nonsampling error, and definitions, see text]

State County County Subdivision Place	Total occupied housing units	Race of householder							Householder Hispanic or Latino (of any race)	Householder White alone, not Hispanic or Latino
		One race						Two or more races		
		White	Black or African American	American Indian and Alaska Native	Asian	Native Hawaiian and Other Pacific Islander	Some other race			
Manitowoc County—Con.										
Meeme town	531	528	-	-	1	-	2	-	5	526
Mishicot village	582	579	-	2	-	-	1	-	1	579
Mishicot town	474	470	-	1	1	-	1	1	2	470
Newton town	795	789	-	2	1	-	1	2	3	786
Reedsville village	471	467	-	3	-	-	1	-	2	466
Rockland town	308	305	-	1	-	-	2	-	4	303
St. Nazianz village	296	290	-	-	-	-	1	5	5	287
Schleswig town	697	691	-	2	1	-	-	3	4	687
Two Creeks town	184	182	-	1	-	-	1	-	2	181
Two Rivers city	5 221	5 113	5	18	48	-	11	26	38	5 089
Two Rivers town	734	726	1	3	1	-	-	3	2	725
Valders village	375	374	-	-	-	-	1	-	2	373
Whitelaw village	278	277	-	1	-	-	-	-	1	276
Marathon County	47 702	46 274	91	143	936	7	71	180	245	46 126
Abbotsford city (part)	208	206	2	-	-	-	-	-	2	204
Athens village	443	437	-	-	-	-	2	4	5	434
Bergen town	228	227	-	-	-	-	-	1	-	227
Berlin town	313	312	-	-	-	-	1	-	2	311
Bern town	170	169	-	-	-	-	-	1	-	169
Bevent town	405	399	-	-	-	-	2	4	7	395
Birnamwood village (part)	3	3	-	-	-	-	-	-	-	3
Brighton town	197	195	-	-	2	-	-	-	1	194
Brokaw village	47	47	-	-	-	-	-	-	-	47
Cassel town	271	269	-	-	1	-	-	1	-	269
Cleveland town	396	396	-	-	-	-	-	-	-	396
Colby city (part)	199	196	-	1	-	-	1	1	6	191
Day town	357	355	-	-	-	-	-	2	-	355
Dorchester village (part)	1	1	-	-	-	-	-	-	-	1
Easton town	383	378	-	-	2	-	2	1	2	378
Eau Pleine town	275	274	-	-	-	-	-	1	-	274
Edgar village	542	537	-	3	-	-	1	1	1	537
Elderon village	77	76	-	-	-	-	1	-	2	75
Elderon town	224	217	-	5	-	-	1	1	2	216
Emmet town	269	269	-	-	-	-	-	-	2	267
Fenwood village	61	61	-	-	-	-	-	-	-	61
Frankfort town	213	213	-	-	-	-	-	-	1	212
Franzen town	193	191	-	2	-	-	-	-	-	191
Green Valley town	192	191	-	1	-	-	-	-	-	191
Guenther town	114	113	-	1	-	-	-	-	-	113
Halsey town	192	192	-	-	-	-	-	-	3	189
Hamburg town	285	280	-	2	-	-	-	3	-	280
Harrison town	143	141	-	-	1	-	-	1	-	141
Hatley village	185	182	-	2	-	-	-	1	-	182
Hewitt town	195	194	-	-	-	-	-	1	-	194
Holton town	297	296	-	-	-	-	-	1	2	294
Hull town	256	256	-	-	-	-	-	-	-	256
Johnson town	299	297	1	-	-	-	-	1	1	296
Knowlton town	657	652	-	2	-	-	-	3	2	651
Kronenwetter town	1 884	1 870	-	3	7	1	-	3	4	1 867
Evergreen CDP	1 228	1 218	-	2	6	-	-	2	1	1 218
McMillan town	611	604	1	1	3	-	-	2	1	603
Maine town	842	837	-	1	4	-	-	-	2	835
Marathon town	365	364	-	-	1	-	-	-	1	363
Marathon City village	632	626	-	-	6	-	-	-	-	626
Marshfield city (part)	181	181	-	-	-	-	-	-	1	180
Mosinee city	1 635	1 623	3	1	3	-	3	2	8	1 619
Mosinee town	760	754	1	-	2	1	2	-	3	753
Norrie town	342	340	1	-	-	-	1	-	3	338
Plover town	229	226	-	1	1	-	-	1	-	226
Reid town	434	431	-	-	-	-	-	3	2	429
Rib Falls town	302	302	-	-	-	-	-	-	-	302
Rib Mountain town	2 697	2 641	1	6	34	-	5	10	9	2 636
Rib Mountain CDP (part)	2 192	2 143	1	5	32	-	3	8	8	2 139
Rietbrock town	289	289	-	-	-	-	-	-	1	288
Ringle town	473	467	-	3	-	-	-	3	1	467
Rothschild village	1 922	1 889	5	4	21	-	1	2	3	1 887
Schofield city	965	940	2	3	7	1	4	8	12	934
Spencer village	800	795	-	3	-	-	1	1	5	791
Spencer town	475	471	-	2	1	-	1	-	1	471
Stettin town	805	793	1	1	8	-	1	1	3	791
Rib Mountain CDP (part)	19	17	1	-	-	-	1	-	1	17
Stratford village	603	598	-	-	3	-	-	2	4	594
Texas town	608	601	1	1	3	-	-	2	-	601
Unity village (part)	85	85	-	-	-	-	-	-	-	85
Wausau city	15 678	14 692	59	75	734	2	33	83	114	14 629
Wausau town	796	788	-	2	4	-	-	2	2	786
Weston village	4 572	4 420	12	17	87	2	8	26	23	4 407
Weston town	179	178	1	-	-	-	-	-	1	177
Wien town	248	247	-	-	1	-	-	-	-	247
Marinette County	17 585	17 359	17	81	31	2	22	73	77	17 307
Amberg town	395	390	1	2	1	-	-	1	1	389
Athelstane town	270	267	-	2	-	-	-	1	2	265
Beaver town	444	438	1	2	-	-	2	1	3	437
Beecher town	334	326	1	4	1	-	1	1	3	324
Coleman village	316	314	-	-	-	1	-	1	1	313
Crivitz village	406	396	-	3	1	-	3	3	4	395
Dunbar town	274	269	-	1	3	-	-	1	1	268
Goodman town	360	354	1	1	1	-	1	2	2	353
Grover town	633	629	-	1	-	-	1	2	2	628
Lake town	418	416	-	1	-	-	-	1	-	416
Marinette city	5 095	5 007	9	32	12	1	7	27	27	4 989

Table 13. **Occupied Housing Units (Households) by Race and Hispanic or Latino Origin of Householder: 2000**—Con.

[For information on confidentiality protection, nonsampling error, and definitions, see text]

State County County Subdivision Place	Total occupied housing units	Race of householder							Householder Hispanic or Latino (of any race)	Householder White alone, not Hispanic or Latino
		One race						Two or more races		
		White	Black or African American	American Indian and Alaska Native	Asian	Native Hawaiian and Other Pacific Islander	Some other race			
Marinette County—Con.										
Middle Inlet town	366	362	1	-	2	-	-	1	-	362
Niagara city	760	758	-	1	-	-	-	1	4	754
Niagara town	348	343	-	1	2	-	2	-	4	341
Pembine town	429	425	-	1	-	-	-	3	4	421
Peshtigo city	1 315	1 301	-	7	3	-	-	4	4	1 297
Peshtigo town	1 416	1 408	-	2	3	-	-	3	1	1 407
Porterfield town	770	763	1	-	-	-	1	5	1	763
Pound village	149	147	-	2	-	-	-	-	-	147
Pound town	499	497	-	1	1	-	-	-	1	496
Silver Cliff town	216	214	-	1	-	-	-	1	-	214
Stephenson town	1 369	1 350	-	7	1	-	3	8	8	1 345
Wagner town	283	277	-	3	-	-	-	3	1	277
Wausaukee village	251	245	2	2	-	-	1	1	2	244
Wausaukee town	469	463	-	4	-	-	-	2	1	462
Marquette County	5 986	5 893	16	16	6	4	19	32	51	5 866
Buffalo town	412	401	-	2	-	-	3	6	5	399
Crystal Lake town	231	227	1	-	1	1	-	1	-	227
Douglas town	301	296	1	1	-	-	2	1	3	295
Endeavor village	153	150	-	-	1	-	1	1	2	149
Harris town	294	291	1	1	-	1	-	-	1	291
Mecan town	321	315	1	-	-	-	2	3	3	314
Montello city	591	574	1	5	-	-	6	5	13	569
Montello town	443	439	1	2	-	-	-	1	2	438
Moundville town	209	203	-	1	2	-	1	2	4	200
Neshkoro village	185	184	-	-	1	-	-	-	-	184
Neshkoro town	258	256	1	-	-	-	-	1	1	255
Newton town	215	211	2	-	-	-	-	2	1	210
Oxford village	223	218	2	-	-	-	2	1	2	217
Oxford town	337	333	1	-	-	2	-	1	2	332
Packwaukee town	563	557	2	1	-	-	-	3	1	557
Shields town	194	193	-	1	-	-	-	-	-	193
Springfield town	273	269	-	1	-	-	2	1	4	267
Westfield village	504	499	1	1	-	-	-	3	5	494
Westfield town	279	277	1	-	1	-	-	-	2	275
Menominee County	1 345	248	1	1 083	-	-	6	7	21	247
Menominee town	1 345	248	1	1 083	-	-	6	7	21	247
Keshena CDP	353	13	-	339	-	-	-	1	5	13
Legend Lake CDP	538	219	1	310	-	-	5	3	8	219
Middle Village CDP (part)	13	-	-	13	-	-	-	-	-	-
Neopit CDP	226	6	-	218	-	-	-	2	-	6
Zoar CDP	29	2	-	27	-	-	-	-	1	1
Milwaukee County	377 729	274 626	78 653	2 273	6 580	114	10 436	5 047	21 609	265 456
Bayside village (part)	1 732	1 657	35	2	30	1	4	3	19	1 643
Brown Deer village	5 134	4 301	632	7	112	2	29	51	79	4 250
Cudahy city	7 888	7 544	57	50	47	1	93	96	231	7 429
Fox Point village	2 825	2 735	31	4	47	-	3	5	15	2 722
Franklin city	10 602	10 213	69	37	161	4	60	58	192	10 090
Glendale city	5 772	5 196	390	16	114	1	15	40	61	5 159
Greendale village	6 011	5 849	15	8	90	-	26	23	86	5 787
Greenfield city	15 697	15 013	131	53	242	5	145	108	390	14 800
Hales Corners village	3 260	3 187	7	12	29	2	15	8	54	3 154
Milwaukee city (part)	232 188	136 425	76 105	1 757	4 451	81	9 376	3 993	18 619	128 984
Oak Creek city	11 239	10 555	203	54	196	-	148	83	354	10 360
River Hills village	590	516	25	-	40	-	1	8	11	507
St. Francis city	4 050	3 869	41	27	32	-	37	44	119	3 801
Shorewood village	6 539	6 099	145	14	165	1	36	79	118	6 019
South Milwaukee city	8 694	8 381	70	40	47	2	86	68	239	8 249
Wauwatosa city	20 388	19 545	297	36	329	8	64	109	212	19 404
West Allis city	27 604	26 485	268	131	299	5	210	206	607	26 139
West Milwaukee village	2 059	1 800	85	23	35	1	81	34	152	1 746
Whitefish Bay village	5 457	5 256	47	2	114	-	7	31	51	5 213
Monroe County	15 399	15 037	64	126	32	5	68	67	156	14 961
Adrian town	231	231	-	-	-	-	-	-	1	230
Angelo town	465	459	-	-	-	-	2	4	4	458
Byron town	501	463	-	34	-	-	1	3	4	460
Cashton village	415	412	1	-	-	-	1	1	5	408
Clifton town	191	191	-	-	-	-	-	-	-	191
Glendale town	216	215	-	-	-	-	-	1	-	215
Grant town	173	173	-	-	-	-	-	-	-	173
Greenfield town	236	233	1	2	-	-	-	-	-	233
Jefferson town	227	222	-	-	3	-	1	1	3	220
Kendall village	200	200	-	-	-	-	-	-	1	199
Lafayette town	106	104	1	-	-	-	1	-	1	104
La Grange town	641	620	1	15	1	-	1	3	-	620
Leon town	301	300	-	-	-	-	-	1	1	299
Lincoln town	318	314	-	1	1	-	2	-	1	314
Little Falls town	506	499	-	2	-	1	1	3	1	499
Melvina village	38	38	-	-	-	-	-	-	-	38
New Lyme town	57	57	-	-	-	-	-	-	-	57
Norwalk village	219	190	-	-	-	-	25	4	34	183
Oakdale village	112	111	-	1	-	-	-	-	-	111
Oakdale town	233	228	1	3	-	-	-	1	-	228
Portland town	249	246	1	-	1	-	-	1	2	245
Ridgeville town	159	157	-	-	-	-	2	-	4	155
Rockland village (part)	1	1	-	-	-	-	-	-	-	1
Scott town	41	38	1	2	-	-	-	-	-	38
Sheldon town	190	187	1	-	-	-	1	1	2	187
Sparta city	3 583	3 514	25	9	14	1	10	10	37	3 490
Sparta town	925	919	-	1	2	1	-	2	1	918

Table 13. **Occupied Housing Units (Households) by Race and Hispanic or Latino Origin of Householder: 2000**—Con.

[For information on confidentiality protection, nonsampling error, and definitions, see text]

State County County Subdivision Place	Total occupied housing units	Race of householder							Householder Hispanic or Latino (of any race)	Householder White alone, not Hispanic or Latino
		One race						Two or more races		
		White	Black or African American	American Indian and Alaska Native	Asian	Native Hawaiian and Other Pacific Islander	Some other race			
Monroe County—Con.										
Tomah city	3 451	3 318	30	50	9	2	14	28	37	3 300
Tomah town	428	423	1	1	-	-	-	3	2	422
Warrens village	113	110	-	3	-	-	-	-	-	110
Wellington town	185	184	-	-	-	-	1	-	2	183
Wells town	180	180	-	-	-	-	-	-	2	178
Wilton village	214	210	-	-	-	-	4	-	10	204
Wilton town	238	237	-	-	1	-	-	-	-	237
Wyeville village	56	53	-	2	-	-	1	-	1	53
Oconto County	13 979	13 775	9	97	14	-	11	73	47	13 739
Abrams town	652	641	-	7	1	-	-	3	-	641
Bagley town	136	133	-	2	-	-	1	-	1	133
Brazeau town	602	600	-	-	-	-	-	2	3	597
Breed town	268	262	-	4	-	-	-	2	-	262
Chase town	683	675	-	7	-	-	1	-	1	675
Doty town	120	120	-	-	-	-	-	-	2	118
Gillett city	515	505	2	5	-	-	3	-	3	504
Gillett town	404	401	-	-	-	-	-	3	-	401
How town	207	203	-	3	-	-	-	1	-	203
Lakewood town	399	389	-	4	-	-	2	4	1	389
Lena village	216	214	-	-	-	-	-	2	4	210
Lena town	289	288	-	1	-	-	-	-	1	287
Little River town	407	402	-	3	1	-	-	1	1	401
Little Suamico town	1 358	1 338	4	8	3	-	2	3	5	1 335
Maple Valley town	267	267	-	-	-	-	-	-	1	266
Morgan town	321	319	-	2	-	-	-	-	1	318
Mountain town	380	376	-	1	1	-	-	2	1	375
Oconto city	1 870	1 840	-	14	2	-	-	14	8	1 833
Oconto town	454	440	2	6	1	-	-	5	1	439
Oconto Falls city	1 166	1 150	-	5	3	-	-	8	2	1 148
Oconto Falls town	434	429	1	2	-	-	-	2	1	428
Pensaukee town	471	465	-	2	-	-	1	3	2	464
Pulaski village (part)	1	1	-	-	-	-	-	-	-	1
Riverview town	415	410	-	1	-	-	-	4	-	410
Spruce town	349	339	-	3	2	-	-	5	4	336
Stiles town	578	572	-	3	-	-	-	3	1	571
Suring village	252	249	-	3	-	-	-	-	-	249
Townsend town	436	433	-	-	-	-	1	2	3	431
Underhill town	329	314	-	11	-	-	-	4	-	314
Oneida County	15 333	15 135	6	73	28	3	16	72	53	15 095
Cassian town	402	400	-	-	-	-	1	1	-	400
Crescent town	797	787	-	3	5	-	-	2	1	786
Enterprise town	124	124	-	-	-	-	-	-	-	124
Hazelhurst town	528	522	-	1	-	1	2	2	2	521
Lake Tomahawk town	475	466	2	4	1	-	-	2	1	466
Little Rice town	138	137	-	-	-	-	-	1	-	137
Lynne town	92	91	-	-	-	-	-	1	-	91
Minocqua town	2 189	2 154	-	19	5	-	4	7	14	2 142
Monico town	128	127	-	-	-	-	-	1	-	127
Newbold town	1 114	1 105	-	3	-	-	2	4	6	1 101
Nokomis town	556	556	-	-	-	-	-	-	-	556
Pelican town	1 167	1 154	-	3	2	-	1	7	1	1 154
Piehl town	39	39	-	-	-	-	-	-	-	39
Pine Lake town	1 063	1 052	2	5	1	-	-	3	3	1 049
Rhinelander city	3 214	3 150	1	25	7	1	5	25	16	3 139
Schoepke town	156	155	-	-	-	-	-	1	-	155
Stella town	236	234	-	-	-	-	-	2	-	234
Sugar Camp town	708	705	-	1	1	-	-	1	-	705
Three Lakes town	1 031	1 019	-	1	2	1	-	8	5	1 014
Woodboro town	310	307	-	-	2	-	-	1	1	306
Woodruff town	866	851	1	8	2	-	1	3	3	849
Outagamie County	60 530	58 151	217	769	684	15	344	350	776	57 806
Appleton city (part)	22 609	21 599	126	109	491	5	135	144	354	21 416
Bear Creek village	155	150	-	1	-	-	3	1	7	147
Black Creek village	485	479	-	4	-	-	-	2	2	477
Black Creek town	445	439	-	-	1	-	-	5	3	437
Bovina town	386	379	-	2	-	-	3	2	8	375
Buchanan town	1 846	1 827	2	3	9	-	2	3	6	1 824
Center town	1 095	1 084	1	8	1	-	-	1	2	1 083
Cicero town	370	366	-	-	-	-	1	3	2	366
Combined Locks village	884	876	1	4	1	-	1	1	5	873
Dale town	785	777	-	2	3	-	2	1	4	774
Deer Creek town	237	232	-	1	-	-	4	-	11	225
Ellington town	847	840	-	1	2	-	3	1	4	839
Freedom town	1 833	1 815	-	9	-	-	2	7	9	1 810
Grand Chute town	7 586	7 256	55	27	85	5	102	56	184	7 194
Greenville town	2 301	2 267	6	6	4	3	7	8	24	2 252
Hortonia town	362	359	-	1	-	-	1	1	2	358
Hortonville village	871	858	1	-	9	-	2	1	5	855
Howard village (part)	-	-	-	-	-	-	-	-	-	-
Kaukauna city	4 971	4 852	6	35	44	1	8	25	19	4 842
Kaukauna town	370	367	-	1	-	-	-	2	1	366
Kimberly village	2 507	2 457	6	17	14	-	3	10	12	2 450
Liberty town	267	263	-	-	-	-	4	-	4	263
Little Chute village	3 878	3 795	3	15	16	1	24	24	39	3 786
Maine town	304	295	-	1	-	-	6	2	7	295
Maple Creek town	234	232	-	-	-	-	2	-	2	232
New London city (part)	632	607	3	3	2	-	10	7	16	602
Nichols village	122	115	1	4	-	-	1	1	2	114
Oneida town	1 267	755	3	481	1	-	2	25	10	754
Oneida CDP (part)	176	86	-	83	-	-	-	7	1	85

Table 13. **Occupied Housing Units (Households) by Race and Hispanic or Latino Origin of Householder: 2000**—Con.

[For information on confidentiality protection, nonsampling error, and definitions, see text]

State County County Subdivision Place	Total occupied housing units	Race of householder							Householder Hispanic or Latino (of any race)	Householder White alone, not Hispanic or Latino
		One race						Two or more races		
		White	Black or African American	American Indian and Alaska Native	Asian	Native Hawaiian and Other Pacific Islander	Some other race			
Outagamie County—Con.										
Osborn town	334	332	-	-	-	-	-	2	-	332
Seymour city	1 305	1 268	2	25	-	-	1	9	6	1 263
Seymour town	406	392	1	7	1	-	2	3	3	391
Shiocton village	376	360	-	1	-	-	13	2	22	353
Vandenbroek town	460	458	-	1	-	-	-	1	1	458
Ozaukee County	30 857	30 137	239	51	240	7	72	111	269	29 954
Bayside village (part)	37	36	1	-	-	-	-	-	-	36
Belgium village	582	568	2	2	1	-	7	2	15	560
Belgium town	547	541	-	1	-	-	2	3	4	539
Cedarburg city	4 432	4 364	12	5	30	2	5	14	26	4 343
Cedarburg town	1 896	1 881	2	3	4	-	3	3	10	1 876
Fredonia village	701	688	4	4	2	-	2	1	9	681
Fredonia town	727	719	2	2	-	-	3	1	4	718
Grafton village	4 048	3 988	6	12	24	-	8	10	37	3 959
Grafton town	1 569	1 549	4	1	4	1	3	7	11	1 543
Mequon city	7 861	7 504	173	3	139	3	12	27	64	7 454
Newburg village (part)	42	42	-	-	-	-	-	-	1	41
Port Washington city	4 071	3 998	10	11	14	-	16	22	42	3 974
Port Washington town	636	629	1	1	1	1	1	2	3	628
Saukville village	1 583	1 550	8	2	6	-	5	12	24	1 533
Saukville town	622	615	1	2	-	-	3	1	5	614
Thiensville village	1 503	1 465	13	2	15	-	2	6	14	1 455
Pepin County	2 759	2 737	-	5	1	1	3	12	8	2 733
Albany town	180	175	-	-	-	1	1	3	1	175
Durand city	829	824	-	1	-	-	-	4	1	823
Durand town	237	235	-	1	1	-	-	-	-	235
Frankfort town	136	133	-	-	-	-	1	2	1	133
Lima town	221	220	-	1	-	-	-	-	1	219
Pepin village	381	377	-	2	-	-	-	2	-	377
Pepin town	232	232	-	-	-	-	-	-	1	231
Stockholm village	48	48	-	-	-	-	-	-	-	48
Stockholm town	35	35	-	-	-	-	-	-	-	35
Waterville town	331	329	-	-	-	-	1	1	3	328
Waubeek town	129	129	-	-	-	-	-	-	-	129
Pierce County	13 015	12 834	25	29	38	4	28	57	81	12 786
Bay City village	187	186	-	-	-	-	-	1	-	186
Clifton town	543	540	2	1	-	-	-	-	-	540
Diamond Bluff town	184	184	-	-	-	-	-	-	-	184
Ellsworth village	1 169	1 157	-	2	1	-	5	4	11	1 154
Ellsworth town	380	380	-	-	-	-	-	-	1	379
Elmwood village	343	340	-	-	1	-	1	1	2	339
El Paso town	233	230	-	3	-	-	-	-	2	228
Gilman town	283	277	2	-	-	-	1	3	2	276
Hartland town	295	292	-	1	-	-	-	2	-	292
Isabelle town	113	112	-	1	-	-	-	-	2	110
Maiden Rock village	54	53	-	1	-	-	-	-	-	53
Maiden Rock town	220	217	-	-	-	-	2	1	1	216
Martell town	382	381	-	-	-	-	1	-	2	380
Oak Grove town	498	493	2	-	1	-	-	2	1	492
Plum City village	216	216	-	-	-	-	-	-	-	216
Prescott city	1 432	1 415	1	5	3	-	4	4	12	1 407
River Falls city (part)	3 290	3 202	13	12	28	4	8	23	28	3 186
River Falls town	802	788	4	1	1	-	3	5	6	785
Rock Elm town	178	175	-	-	-	-	1	2	-	175
Salem town	173	173	-	-	-	-	-	-	-	173
Spring Lake town	191	189	-	-	1	-	-	1	1	188
Spring Valley village (part)	458	455	-	-	-	-	-	3	1	454
Trenton town	647	642	-	2	-	-	1	2	6	637
Trimbelle town	532	526	1	-	2	-	1	2	3	525
Union town	212	211	-	-	-	-	-	1	-	211
Polk County	16 254	15 999	14	135	23	3	18	62	82	15 942
Alden town	973	966	1	-	-	-	2	4	4	963
Amery city	1 231	1 215	1	9	1	1	1	3	6	1 210
Apple River town	418	411	-	5	-	-	-	2	6	405
Balsam Lake village	428	422	-	4	1	1	-	-	1	421
Balsam Lake town	529	516	1	7	3	-	1	1	2	515
Beaver town	304	299	-	4	-	-	-	1	-	299
Black Brook town	419	417	-	1	-	-	-	1	3	414
Bone Lake town	264	261	-	2	1	-	-	-	-	261
Centuria village	343	336	-	4	2	-	-	1	4	332
Clam Falls town	237	229	-	3	1	-	-	4	2	228
Clayton village	199	198	1	-	-	-	-	-	-	198
Clayton town	360	360	-	-	-	-	-	-	2	358
Clear Lake village	453	447	-	2	1	-	1	2	9	442
Clear Lake town	276	274	-	-	-	-	1	1	1	274
Dresser village	302	298	-	1	-	-	1	2	3	296
Eureka town	503	497	1	1	1	-	-	3	1	496
Farmington town	525	519	1	2	1	-	1	1	2	519
Frederic village	536	532	-	1	-	-	-	3	-	532
Garfield town	529	523	-	3	-	-	1	2	6	518
Georgetown town	433	399	-	32	-	-	-	2	1	399
Johnstown town	203	178	-	25	-	-	-	-	1	178
Laketown town	350	346	1	1	-	-	1	1	2	345
Lincoln town	864	859	-	2	1	-	-	2	2	857
Lorain town	117	112	-	3	-	-	-	2	1	111
Luck village	500	494	-	3	1	-	-	2	4	491
Luck town	339	333	1	3	2	-	-	-	1	332
McKinley town	130	128	-	1	-	1	-	-	1	127
Milltown village	420	412	-	3	-	-	2	3	3	412

Table 13. **Occupied Housing Units (Households) by Race and Hispanic or Latino Origin of Householder: 2000**—Con.

[For information on confidentiality protection, nonsampling error, and definitions, see text]

State County County Subdivision Place	Total occupied housing units	Race of householder							Householder Hispanic or Latino (of any race)	Householder White alone, not Hispanic or Latino
		One race						Two or more races		
		White	Black or African American	American Indian and Alaska Native	Asian	Native Hawaiian and Other Pacific Islander	Some other race			
Polk County—Con.										
Milltown town	441	438	1	2	-	-	-	-	2	436
Osceola village	1 002	988	3	2	2	-	1	6	3	986
Osceola town	744	733	1	2	2	-	1	5	2	732
St. Croix Falls city	872	859	-	3	2	-	2	6	4	857
St. Croix Falls town	420	419	-	-	-	-	-	1	1	418
Sterling town	280	277	-	-	1	-	1	1	2	276
Turtle Lake village (part)	25	25	-	-	-	-	-	-	-	25
West Sweden town	285	279	1	4	-	-	1	-	-	279
Portage County	25 040	24 417	59	88	281	5	71	119	239	24 280
Alban town	325	322	-	-	-	-	3	-	2	321
Almond village	189	184	-	-	-	1	4	-	7	182
Almond town	256	252	-	1	-	-	1	2	6	248
Amherst village	395	395	-	-	-	-	-	-	1	394
Amherst town	494	487	1	2	1	-	1	2	1	487
Amherst Junction village	109	109	-	-	-	-	-	-	-	109
Belmont town	240	239	-	-	-	-	1	-	4	236
Buena Vista town	418	415	-	1	-	-	1	1	4	413
Carson town	475	471	-	2	1	-	-	1	1	470
Dewey town	356	355	-	-	-	-	1	-	1	355
Eau Pleine town	344	343	-	-	1	-	-	-	2	341
Grant town	726	714	-	6	2	-	2	2	6	712
Hull town	1 988	1 959	1	6	8	-	4	10	16	1 951
Junction City village	169	167	-	-	1	-	1	-	5	163
Lanark town	546	542	-	2	-	-	-	2	1	541
Linwood town	388	387	1	-	-	-	-	-	-	387
Milladore village (part)	-	-	-	-	-	-	-	-	-	-
Nelsonville village	72	71	-	1	-	-	-	-	-	71
New Hope town	278	277	-	1	-	-	-	-	-	277
Park Ridge village	211	208	-	-	2	-	-	1	2	206
Pine Grove town	333	316	-	1	1	1	12	2	25	306
Plover village	3 985	3 907	15	10	21	1	12	19	38	3 887
Plover town	861	846	-	2	5	-	2	6	7	843
Rosholt village	198	195	-	2	-	-	1	-	4	192
Sharon town	705	703	-	1	-	-	1	-	3	701
Stevens Point city	9 305	8 903	38	46	227	2	22	67	93	8 842
Stockton town	984	976	1	2	2	-	1	2	4	974
Whiting village	690	674	2	2	9	-	1	2	6	671
Price County	6 564	6 482	4	29	9	1	6	33	36	6 458
Catawba village	68	67	-	-	-	-	-	1	-	67
Catawba town	109	107	1	-	-	-	-	1	-	107
Eisenstein town	272	268	1	2	-	-	1	-	2	267
Elk town	502	499	-	1	-	-	-	2	3	497
Emery town	125	121	-	1	-	-	1	2	3	121
Fifield town	436	430	-	5	1	-	-	-	2	428
Flambeau town	207	205	-	-	1	-	-	1	2	203
Georgetown town	65	65	-	-	-	-	-	-	-	65
Hackett town	78	78	-	-	-	-	-	-	-	78
Harmony town	96	96	-	-	-	-	-	-	-	96
Hill town	138	138	-	-	-	-	-	-	-	138
Kennan village	67	67	-	-	-	-	-	-	1	66
Kennan town	129	129	-	-	-	-	-	-	-	129
Knox town	173	173	-	-	-	-	-	-	1	172
Lake town	531	524	-	2	-	1	-	4	1	524
Ogema town	349	347	-	1	-	-	-	1	-	347
Park Falls city	1 185	1 168	1	4	4	-	-	8	8	1 161
Phillips city	721	706	-	4	3	-	1	7	4	703
Prentice village	285	278	1	3	-	-	1	2	3	277
Prentice town	196	193	-	1	-	-	-	2	2	191
Spirit town	133	130	-	2	-	-	-	1	-	130
Worcester town	699	693	-	3	-	-	2	1	4	691
Racine County	70 819	61 337	6 416	217	370	17	1 792	670	3 791	59 654
Burlington city (part)	3 838	3 738	9	4	16	-	51	20	115	3 679
Burlington town	2 354	2 316	-	2	6	-	16	14	32	2 304
Bohners Lake CDP	704	697	-	-	-	-	3	4	7	695
Browns Lake CDP	745	728	-	1	3	-	9	4	16	722
Caledonia town	8 549	8 140	169	32	82	2	55	69	193	8 020
Franksville CDP (part)	568	553	3	4	2	-	3	3	12	544
Dover town	1 193	1 161	1	8	3	-	10	10	31	1 145
Eagle Lake CDP	483	467	-	4	3	-	4	5	18	454
Elmwood Park village	200	193	7	-	-	-	-	-	2	191
Mount Pleasant town	9 453	8 638	528	21	91	1	117	57	328	8 454
Franksville CDP (part)	83	82	-	-	-	-	-	1	-	82
North Bay village	91	86	2	-	-	-	1	2	4	84
Norway town	2 641	2 610	4	7	4	1	9	6	33	2 588
Wind Lake CDP	1 817	1 797	4	3	3	1	5	4	23	1 781
Racine city	31 449	23 635	5 641	112	127	10	1 494	430	2 889	22 478
Raymond town	1 245	1 229	7	1	3	-	2	3	12	1 220
Rochester village	410	404	-	1	-	-	2	3	10	397
Rochester town	782	773	2	1	2	1	2	1	13	762
Sturtevant village	1 477	1 403	28	10	7	2	13	14	51	1 373
Union Grove village	1 631	1 595	3	5	7	-	7	14	28	1 577
Waterford village	1 561	1 534	3	8	2	-	6	8	14	1 525
Waterford town	2 086	2 069	5	4	1	-	3	4	18	2 057
Waterford North CDP	1 688	1 674	3	3	1	-	3	4	14	1 665
Wind Point village	736	708	3	1	17	-	-	7	5	704
Yorkville town	1 123	1 105	4	-	2	-	4	8	13	1 096
Richland County	7 118	7 042	6	17	7	-	12	34	40	7 019
Akan town	158	157	-	-	-	-	1	-	1	157
Bloom town	190	188	-	1	-	-	1	-	1	188

Table 13. **Occupied Housing Units (Households) by Race and Hispanic or Latino Origin of Householder: 2000**—Con.

[For information on confidentiality protection, nonsampling error, and definitions, see text]

State County County Subdivision Place	Total occupied housing units	Race of householder							House-holder Hispanic or Latino (of any race)	House-holder White alone, not Hispanic or Latino
		One race						Two or more races		
		White	Black or African American	American Indian and Alaska Native	Asian	Native Hawaiian and Other Pacific Islander	Some other race			
Richland County—Con.										
Boaz village	64	63	-	1	-	-	-	-	-	63
Buena Vista town	600	594	1	2	1	-	1	1	4	591
Cazenovia village (part)	145	144	-	-	1	-	-	-	-	144
Dayton town	269	266	-	1	-	-	-	2	2	266
Eagle town	223	222	-	-	-	-	-	1	1	221
Forest town	139	138	1	-	-	-	-	-	1	137
Henrietta town	196	195	-	-	-	-	-	1	1	194
Ithaca town	249	247	-	-	1	-	-	1	-	247
Lone Rock village	393	385	2	-	-	-	2	4	4	383
Marshall town	211	208	-	-	-	-	1	2	3	206
Orion town	233	230	-	1	-	-	1	1	1	230
Richland town	476	474	-	-	1	-	1	-	3	472
Richland Center city	2 296	2 267	2	7	3	-	3	14	11	2 260
Richwood town	238	236	-	1	-	-	1	-	1	236
Rockbridge town	263	263	-	-	-	-	-	-	2	261
Sylvan town	183	179	-	2	-	-	-	2	4	177
Viola village (part)	187	186	-	-	-	-	-	1	-	186
Westford town	191	189	-	1	-	-	-	1	-	189
Willow town	182	179	-	-	-	-	-	3	-	179
Yuba village	32	32	-	-	-	-	-	-	-	32
Rock County	58 617	54 723	2 384	149	316	14	602	429	1 341	54 096
Avon town	204	198	-	-	-	-	3	3	3	198
Beloit city	13 370	10 766	1 926	45	108	6	345	174	697	10 478
Beloit town	2 814	2 571	191	8	8	-	14	22	40	2 553
Bradford town	379	372	-	-	-	-	5	2	12	366
Center town	374	370	-	-	1	-	1	2	1	370
Clinton village	771	753	1	1	4	-	8	4	18	743
Clinton town	308	305	-	-	2	-	1	-	3	303
Edgerton city (part)	1 944	1 906	-	8	3	-	11	16	41	1 880
Evansville city	1 563	1 534	1	7	2	2	7	10	18	1 524
Footville village	310	305	1	-	-	-	-	4	-	305
Fulton town	1 229	1 217	2	5	-	-	4	1	8	1 214
Harmony town	787	779	4	-	2	-	-	2	4	775
Janesville city	23 894	23 157	228	57	164	4	149	135	385	22 942
Janesville town	1 137	1 124	-	2	4	-	4	3	10	1 120
Johnstown town	289	289	-	-	-	-	-	-	-	289
La Prairie town	342	338	1	2	1	-	-	-	1	337
Lima town	472	446	-	1	-	1	16	8	37	430
Magnolia town	297	292	-	-	1	-	1	3	3	290
Milton city	2 034	1 998	5	5	5	-	8	13	13	1 996
Milton town	1 061	1 050	1	-	3	-	2	5	5	1 049
Newark town	566	559	-	-	-	-	3	4	7	556
Orfordville village	455	447	1	-	-	-	2	5	8	443
Plymouth town	441	433	-	2	1	-	1	4	2	432
Porter town	340	338	-	-	-	-	2	-	3	337
Rock town	1 304	1 277	8	3	3	1	7	5	13	1 270
Spring Valley town	282	280	-	-	-	-	1	1	1	280
Turtle town	957	932	13	3	4	-	4	1	5	930
Union town	693	687	1	-	-	-	3	2	3	686
Rusk County	6 095	6 022	12	14	6	1	10	30	22	6 008
Atlanta town	226	224	-	1	-	-	1	-	1	223
Big Bend town	184	181	-	1	-	-	-	2	-	181
Big Falls town	43	43	-	-	-	-	-	-	-	43
Bruce village	384	382	-	-	-	-	1	1	1	382
Cedar Rapids town	11	10	-	-	-	-	1	-	1	10
Conrath village	36	35	-	1	-	-	-	-	-	35
Dewey town	209	207	-	1	-	-	-	1	-	207
Flambeau town	398	394	1	-	-	1	-	2	1	394
Glen Flora village	44	43	-	-	-	-	-	1	-	43
Grant town	293	292	-	-	-	-	-	1	1	291
Grow town	160	160	-	-	-	-	-	-	2	158
Hawkins village	138	136	-	-	-	-	1	1	-	136
Hawkins town	66	66	-	-	-	-	-	-	-	66
Hubbard town	69	68	-	-	-	-	-	1	-	68
Ingram village	32	32	-	-	-	-	-	-	-	32
Ladysmith city	1 570	1 541	7	6	5	-	-	11	4	1 537
Lawrence town	90	89	-	1	-	-	-	-	1	88
Marshall town	210	209	-	1	-	-	-	-	1	209
Murry town	116	113	-	-	-	-	1	2	1	112
Richland town	71	70	-	-	1	-	-	-	-	70
Rusk town	204	203	-	-	-	-	-	1	2	201
Sheldon village	114	113	-	-	-	-	1	-	-	113
South Fork town	51	51	-	-	-	-	-	-	-	51
Strickland town	113	111	-	-	-	-	1	1	1	111
Stubbs town	226	225	1	-	-	-	-	-	-	225
Thornapple town	312	306	2	2	-	-	1	1	1	306
Tony village	43	42	-	-	-	-	1	-	1	42
True town	107	107	-	-	-	-	-	-	-	107
Washington town	134	129	1	-	-	-	1	3	1	129
Weyerhaeuser village	172	172	-	-	-	-	-	-	1	171
Wilkinson town	24	24	-	-	-	-	-	-	-	24
Willard town	215	214	-	-	-	-	-	1	1	213
Wilson town	30	30	-	-	-	-	-	-	-	30
St. Croix County	23 410	23 111	37	51	74	6	31	100	101	23 053
Baldwin village	1 115	1 102	2	2	2	-	-	7	3	1 099
Baldwin town	307	302	-	1	2	-	1	1	3	300
Cady town	255	255	-	-	-	-	-	-	-	255
Cylon town	227	226	-	-	-	-	-	1	1	225
Deer Park village	91	91	-	-	-	-	-	-	-	91
Eau Galle town	307	302	-	-	1	-	2	2	2	302

Table 13. **Occupied Housing Units (Households) by Race and Hispanic or Latino Origin of Householder: 2000**—Con.

[For information on confidentiality protection, nonsampling error, and definitions, see text]

State County County Subdivision Place	Total occupied housing units	Race of householder							Householder Hispanic or Latino (of any race)	Householder White alone, not Hispanic or Latino
		One race						Two or more races		
		White	Black or African American	American Indian and Alaska Native	Asian	Native Hawaiian and Other Pacific Islander	Some other race			
St. Croix County—Con.										
Emerald town	236	232	1	1	2	-	-	-	-	232
Erin Prairie town	227	224	1	-	-	-	1	1	1	224
Forest town	203	203	-	-	-	-	-	-	-	203
Glenwood town	254	249	-	1	1	-	1	2	2	249
Glenwood City city	460	456	-	1	1	-	-	2	-	456
Hammond village	433	429	1	-	-	-	-	3	-	429
Hammond town	314	313	-	-	-	-	1	-	-	313
Hudson city	3 687	3 627	5	10	14	-	8	23	22	3 612
Hudson town	1 925	1 900	3	4	8	-	5	5	12	1 895
Kinnickinnic town	483	479	1	-	-	-	-	3	-	479
New Richmond city	2 561	2 533	4	4	5	-	3	12	11	2 529
North Hudson village	1 315	1 291	3	4	11	-	-	6	1	1 290
Pleasant Valley town	145	143	-	1	-	-	-	1	1	142
Richmond town	524	523	-	-	-	-	-	1	-	523
River Falls city (part)	979	960	4	5	5	2	1	2	4	957
Roberts village	392	387	1	1	1	-	1	1	3	385
Rush River town	171	166	-	-	2	-	-	3	-	166
St. Joseph town	1 193	1 176	2	1	6	2	1	5	4	1 173
Somerset village	635	621	5	4	1	-	1	3	3	620
Somerset town	927	916	-	3	4	1	-	3	4	913
Springfield town	285	282	-	-	1	-	-	2	-	282
Spring Valley village (part)	1	1	-	-	-	-	-	-	-	1
Stanton town	352	348	-	1	1	1	-	1	3	346
Star Prairie village	212	210	1	-	1	-	-	-	-	210
Star Prairie town	1 006	997	1	2	1	-	2	3	5	995
Troy town	1 250	1 237	2	4	2	-	3	2	11	1 231
Warren town	426	425	-	1	-	-	-	-	-	425
Wilson village	66	65	-	-	1	-	-	-	1	64
Woodville village	446	440	-	-	1	-	-	5	4	437
Sauk County	21 644	21 254	42	138	36	1	87	86	237	21 122
Baraboo city	4 467	4 362	22	30	16	-	11	26	48	4 332
Baraboo town	685	672	2	7	1	-	2	1	13	663
Bear Creek town	176	176	-	-	-	-	-	-	-	176
Cazenovia village (part)	-	-	-	-	-	-	-	-	-	-
Dellona town	422	400	1	19	-	-	-	2	1	399
Delton town	747	718	2	19	1	1	3	3	5	716
Excelsior town	527	522	-	4	-	-	-	1	-	522
Fairfield town	388	383	-	2	1	-	1	1	2	382
Franklin town	250	248	-	1	-	-	-	1	2	246
Freedom town	158	158	-	-	-	-	-	-	-	158
Greenfield town	351	348	1	-	-	-	-	2	-	348
Honey Creek town	264	260	-	1	-	-	3	-	4	259
Ironton village	89	88	1	-	-	-	-	-	1	87
Ironton town	209	209	-	-	-	-	-	-	2	207
Lake Delton village	897	865	1	19	-	-	4	8	11	860
La Valle village	132	131	-	-	-	-	1	-	1	131
La Valle town	450	447	-	-	-	-	1	2	2	446
Lime Ridge village	69	69	-	-	-	-	-	-	-	69
Loganville village	119	119	-	-	-	-	-	-	1	118
Merrimac village	166	164	-	-	-	-	2	-	2	164
Merrimac town	392	391	-	-	1	-	-	-	-	391
Lake Wisconsin CDP (part)	27	26	-	-	1	-	-	-	-	26
North Freedom village	238	237	-	1	-	-	-	-	1	236
Plain village	333	331	1	-	-	-	1	-	3	329
Prairie du Sac village	1 290	1 277	1	1	2	-	5	4	16	1 266
Prairie du Sac town	415	410	-	-	2	-	-	3	1	409
Reedsburg city	3 193	3 136	5	19	7	-	14	12	30	3 124
Reedsburg town	394	392	-	-	1	-	-	1	1	391
Rock Springs village	156	154	1	1	-	-	-	-	2	152
Sauk City village	1 285	1 258	1	4	1	-	17	4	29	1 245
Spring Green village	585	582	-	1	-	-	1	1	1	582
Spring Green town	602	596	1	2	-	-	-	3	3	593
Sumpter town	402	383	-	-	-	-	16	3	36	364
Troy town	277	275	-	-	-	-	1	1	2	275
Washington town	281	280	-	-	-	-	1	-	1	280
West Baraboo village	477	462	2	5	2	-	2	4	4	460
Westfield town	202	200	-	-	-	-	1	1	4	197
Winfield town	265	263	-	-	1	-	-	1	2	262
Wisconsin Dells city (part)	44	42	-	2	-	-	-	-	2	40
Woodland town	247	246	-	-	-	-	-	1	4	243
Sawyer County	6 640	5 720	2	821	13	2	18	64	29	5 707
Bass Lake town	830	559	-	259	1	-	2	9	5	558
Chief Lake CDP (part)	110	20	-	89	-	-	-	1	2	20
Little Round Lake CDP (part)	104	18	-	85	-	-	-	1	1	18
Reserve CDP (part)	5	-	-	5	-	-	-	-	-	-
Couderay village	40	32	-	8	-	-	-	-	-	32
Couderay town	176	86	-	90	-	-	-	-	-	86
Reserve CDP (part)	113	26	-	87	-	-	-	-	-	26
Draper town	84	83	-	1	-	-	-	-	1	82
Edgewater town	245	240	-	2	-	1	-	2	2	240
Exeland village	92	84	-	4	-	-	-	4	-	84
Hayward city	960	899	-	43	4	-	5	9	5	895
Hayward town	1 219	977	1	226	4	1	1	9	3	975
Chief Lake CDP (part)	84	34	-	50	-	-	-	-	-	34
Little Round Lake CDP (part)	169	11	-	157	-	-	-	1	1	11
Hunter town	334	228	-	103	-	-	-	3	-	228
Chief Lake CDP (part)	17	13	-	4	-	-	-	-	-	13
Little Round Lake CDP (part)	-	-	-	-	-	-	-	-	-	-
New Post CDP (part)	136	45	-	90	-	-	-	1	-	45
Lenroot town	479	467	-	3	-	-	1	8	1	467
Meadowbrook town	60	55	-	2	-	-	1	2	1	55

Table 13. **Occupied Housing Units (Households) by Race and Hispanic or Latino Origin of Householder: 2000**—Con.

[For information on confidentiality protection, nonsampling error, and definitions, see text]

State County County Subdivision Place	Total occupied housing units	Race of householder							Householder Hispanic or Latino (of any race)	Householder White alone, not Hispanic or Latino
		One race						Two or more races		
		White	Black or African American	American Indian and Alaska Native	Asian	Native Hawaiian and Other Pacific Islander	Some other race			
Sawyer County—Con.										
Meteor town	62	60	-	1	-	-	-	1	-	60
Ojibwa town	110	105	-	3	-	-	-	2	-	105
Radisson village	98	89	-	7	-	-	1	1	1	89
Radisson town	185	169	-	9	-	-	1	6	1	169
New Post CDP (part)	20	17	-	3	-	-	-	-	-	17
Reserve CDP (part)	-	-	-	-	-	-	-	-	-	-
Round Lake town	431	428	1	1	-	-	1	-	-	428
Sand Lake town	347	296	-	47	1	-	1	2	3	294
Reserve CDP (part)	42	7	-	35	-	-	-	-	-	7
Spider Lake town	186	179	-	1	-	-	2	4	-	179
Weirgor town	157	148	-	6	1	-	-	2	1	148
Winter village	164	159	-	4	-	-	1	-	1	159
Winter town	381	377	-	1	2	-	1	-	4	374
Shawano County	15 815	14 841	8	795	20	5	32	114	82	14 814
Almon town	224	211	-	8	1	-	1	3	1	211
Angelica town	585	579	-	3	1	-	-	2	-	579
Aniwa village	114	114	-	-	-	-	-	-	-	114
Aniwa town	202	200	-	1	-	1	-	-	-	200
Bartelme town	253	55	-	191	-	-	-	7	-	55
Belle Plaine town	738	725	-	9	2	-	-	2	-	725
Birnamwood village (part)	306	302	-	-	1	-	-	3	-	302
Birnamwood town	259	239	-	17	1	-	-	2	1	238
Bonduel village	581	566	1	6	-	-	5	3	8	564
Bowler village	126	100	-	21	-	-	-	5	-	100
Cecil village	199	191	-	4	1	-	2	1	2	191
Eland village	93	87	-	5	-	-	1	-	1	87
Fairbanks town	235	235	-	-	-	-	-	-	-	235
Germania town	134	131	2	1	-	-	-	-	1	131
Grant town	340	337	-	1	1	-	1	-	1	337
Green Valley town	380	376	-	1	-	-	1	2	1	376
Gresham village	233	173	-	52	-	-	2	6	3	173
Hartland town	280	278	-	-	-	-	2	-	2	278
Herman town	269	258	-	7	-	-	-	4	2	257
Hutchins town	195	191	-	2	-	-	-	2	-	191
Lessor town	378	373	-	5	-	-	-	-	-	373
Maple Grove town	360	358	-	1	-	-	-	1	2	356
Marion city (part)	1	1	-	-	-	-	-	-	-	1
Mattoon village	177	169	-	6	-	-	1	1	1	169
Morris town	181	174	-	5	-	-	1	1	1	174
Navarino town	177	175	-	-	1	-	-	1	1	175
Pella town	348	348	-	-	-	-	-	-	-	348
Pulaski village (part)	15	15	-	-	-	-	-	-	-	15
Red Springs town	324	165	-	151	-	-	-	8	8	163
Middle Village CDP (part)	81	3	-	78	-	-	-	-	5	3
Richmond town	668	644	1	16	-	-	2	5	3	643
Seneca town	204	198	-	4	-	-	-	2	1	197
Shawano city	3 432	3 179	3	197	9	3	10	31	26	3 173
Tigerton village	349	343	-	4	-	-	-	2	3	341
Washington town	803	779	-	18	-	-	1	5	5	775
Waukechon town	337	333	-	1	1	-	1	1	1	333
Wescott town	1 581	1 527	1	41	-	1	1	10	7	1 522
Wittenberg village	436	424	-	8	1	-	-	3	-	424
Wittenberg town	298	288	-	9	-	-	-	1	-	288
Sheboygan County	43 545	41 909	146	98	678	7	432	275	960	41 447
Adell village	207	206	-	-	-	-	1	-	3	204
Cascade village	255	253	-	2	-	-	-	-	1	252
Cedar Grove village	699	694	1	-	1	-	1	2	11	684
Elkhart Lake village	436	433	-	-	-	-	1	2	2	433
Glenbeulah village	153	151	-	-	-	-	2	-	1	151
Greenbush town	526	526	-	-	-	-	-	-	3	523
Herman town	574	568	3	-	-	-	1	2	5	565
Holland town	828	816	2	-	1	-	1	8	3	814
Howards Grove village	1 007	997	1	1	2	-	2	4	2	997
Kohler village	737	727	1	-	7	1	1	-	4	724
Lima town	1 008	1 002	1	1	2	-	-	2	4	998
Lyndon town	546	538	1	1	-	-	1	5	2	537
Mitchell town	419	419	-	-	-	-	-	-	-	419
Mosel town	310	309	-	-	1	-	-	-	2	307
Oostburg village	980	971	2	1	2	-	2	2	8	966
Plymouth city	3 262	3 234	1	7	11	-	5	4	21	3 219
Plymouth town	1 092	1 080	4	2	1	-	-	5	5	1 077
Random Lake village	613	604	-	2	-	-	2	5	8	599
Rhine town	829	822	-	1	-	1	3	2	4	821
Russell town	140	140	-	-	-	-	-	-	1	139
Scott town	658	651	-	1	1	-	-	5	5	648
Sheboygan city	20 779	19 400	119	64	602	5	387	202	808	19 035
Sheboygan town	2 148	2 098	4	4	27	-	8	7	19	2 089
Sheboygan Falls city	2 745	2 706	5	8	9	-	5	12	14	2 698
Sheboygan Falls town	657	654	-	1	2	-	-	-	1	653
Sherman town	533	527	-	1	1	-	2	2	4	525
Waldo village	169	166	-	-	2	-	-	1	-	166
Wilson town	1 235	1 217	1	1	6	-	7	3	19	1 204
Taylor County	7 529	7 465	1	14	8	-	10	31	31	7 443
Aurora town	134	132	-	-	-	-	-	2	-	132
Browning town	298	295	-	-	-	-	2	1	3	294
Chelsea town	274	274	-	-	-	-	-	-	1	273
Cleveland town	98	98	-	-	-	-	-	-	-	98
Deer Creek town	241	239	-	-	-	-	-	2	2	238
Ford town	96	96	-	-	-	-	-	-	-	96
Gilman village	185	184	-	-	-	-	1	-	1	184

Table 13. **Occupied Housing Units (Households) by Race and Hispanic or Latino Origin of Householder: 2000**—Con.

[For information on confidentiality protection, nonsampling error, and definitions, see text]

State County County Subdivision Place	Total occupied housing units	Race of householder							Householder Hispanic or Latino (of any race)	Householder White alone, not Hispanic or Latino
		One race						Two or more races		
		White	Black or African American	American Indian and Alaska Native	Asian	Native Hawaiian and Other Pacific Islander	Some other race			
Taylor County—Con.										
Goodrich town	164	164	-	-	-	-	-	-	2	162
Greenwood town	234	234	-	-	-	-	-	-	-	234
Grover town	93	92	-	1	-	-	-	-	1	91
Hammel town	265	262	-	2	1	-	-	-	-	262
Holway town	263	261	-	1	-	-	-	1	-	261
Jump River town	118	116	-	1	-	-	-	1	-	116
Little Black town	403	400	-	1	-	-	-	2	2	398
Lublin village	59	59	-	-	-	-	-	-	-	59
McKinley town	139	139	-	-	-	-	-	-	-	139
Maplehurst town	133	131	-	1	-	-	-	1	1	130
Medford city	1 947	1 933	1	4	-	-	-	9	9	1 924
Medford town	821	809	-	1	4	-	2	5	2	807
Molitor town	100	99	-	-	-	-	-	1	-	99
Pershing town	70	70	-	-	-	-	-	-	-	70
Rib Lake village	356	353	-	1	-	-	2	-	2	353
Rib Lake town	278	273	-	1	2	-	1	1	1	272
Roosevelt town	149	149	-	-	-	-	-	-	-	149
Stetsonville village	230	227	-	-	-	-	1	2	1	227
Taft town	120	117	-	-	-	-	1	2	1	117
Westboro town	261	259	-	-	1	-	-	1	2	258
Trempealeau County	10 747	10 666	8	13	4	-	21	35	65	10 624
Albion town	215	215	-	-	-	-	-	-	1	214
Arcadia city	1 038	1 018	2	2	2	-	7	7	20	1 006
Arcadia town	569	565	-	-	-	-	2	2	4	563
Blair city	533	525	1	-	1	-	4	2	8	522
Burnside town	197	197	-	-	-	-	-	-	-	197
Caledonia town	262	261	-	1	-	-	-	-	2	259
Chimney Rock town	98	98	-	-	-	-	-	-	-	98
Dodge town	160	160	-	-	-	-	-	-	-	160
Eleva village	277	276	1	-	-	-	-	-	-	276
Ettrick village	241	240	-	-	-	-	-	1	-	240
Ettrick town	488	488	-	-	-	-	-	-	1	487
Gale town	562	558	1	-	-	-	1	2	1	557
Galesville city	606	603	-	1	-	-	-	2	2	601
Hale town	354	349	-	1	-	-	-	4	1	349
Independence city	581	577	1	-	-	-	2	1	5	574
Lincoln town	257	257	-	-	-	-	-	-	1	256
Osseo city	721	718	-	-	1	-	-	2	1	717
Pigeon town	305	300	-	-	-	-	1	4	4	297
Pigeon Falls village	139	137	2	-	-	-	-	-	-	137
Preston town	333	331	-	1	-	-	-	1	1	330
Strum village	411	408	-	-	-	-	2	1	5	405
Sumner town	291	290	-	1	-	-	-	-	-	290
Trempealeau village	593	587	-	3	-	-	1	2	2	586
Trempealeau town	623	618	-	3	-	-	-	2	2	616
Unity town	200	199	-	-	-	-	-	1	1	198
Whitehall city	693	691	-	-	-	-	1	1	3	689
Vernon County	10 825	10 741	4	12	11	-	19	38	35	10 720
Bergen town	491	490	-	-	-	-	-	1	1	489
Chaseburg village	133	133	-	-	-	-	-	-	-	133
Christiana town	308	308	-	-	-	-	-	-	-	308
Clinton town	313	309	-	1	-	-	1	2	2	308
Coon town	262	260	-	-	-	-	1	1	-	260
Coon Valley village	307	307	-	-	-	-	-	-	-	307
De Soto village (part)	104	100	-	-	2	-	1	1	1	100
Forest town	199	195	-	-	-	-	-	4	-	195
Franklin town	324	319	1	-	1	-	-	3	-	319
Genoa village	112	112	-	-	-	-	-	-	-	112
Genoa town	285	284	-	-	-	-	1	-	3	282
Greenwood town	201	201	-	-	-	-	-	-	-	201
Hamburg town	311	310	-	-	-	-	-	1	1	309
Harmony town	247	246	-	-	-	-	-	1	-	246
Hillsboro city	565	563	-	-	-	-	1	1	2	562
Hillsboro town	285	283	1	-	-	-	1	-	2	282
Jefferson town	367	364	-	1	-	-	1	1	2	362
Kickapoo town	194	194	-	-	-	-	-	-	1	193
La Farge village	342	336	-	1	-	-	2	3	1	336
Liberty town	73	73	-	-	-	-	-	-	-	73
Ontario village	225	220	-	1	-	-	3	1	4	219
Readstown village	187	187	-	-	-	-	-	-	-	187
Stark town	138	137	-	-	-	-	1	-	2	135
Sterling town	234	232	-	-	-	-	-	2	-	232
Stoddard village	351	346	-	1	-	-	-	4	1	345
Union town	165	164	-	1	-	-	-	-	-	164
Viola village (part)	103	101	-	1	1	-	-	-	1	100
Viroqua city	1 990	1 975	2	2	5	-	2	4	5	1 971
Viroqua town	549	545	-	1	-	-	-	3	-	545
Webster town	217	216	-	-	-	-	-	1	1	215
Westby city	840	835	-	2	-	-	2	1	3	834
Wheatland town	236	234	-	-	-	-	1	1	1	234
Whitestown town	167	162	-	-	2	-	1	2	1	162
Vilas County	9 066	8 402	4	595	9	-	15	41	44	8 378
Arbor Vitae town	1 373	1 348	-	15	2	-	-	8	5	1 344
Boulder Junction town	445	436	-	2	1	-	3	3	4	435
Cloverland town	416	413	-	-	2	-	-	1	3	410
Conover town	483	478	1	2	-	-	-	2	3	475
Eagle River city	626	622	-	1	-	-	2	1	5	618
Lac du Flambeau town	1 093	527	-	560	-	-	3	3	10	525
Lac du Flambeau CDP	524	69	-	454	-	-	1	-	6	67
Land O'Lakes town	412	407	-	2	-	-	2	1	1	407

Table 13. **Occupied Housing Units (Households) by Race and Hispanic or Latino Origin of Householder: 2000**—Con.

[For information on confidentiality protection, nonsampling error, and definitions, see text]

State County County Subdivision Place	Total occupied housing units	Race of householder							Householder Hispanic or Latino (of any race)	Householder White alone, not Hispanic or Latino
		One race						Two or more races		
		White	Black or African American	American Indian and Alaska Native	Asian	Native Hawaiian and Other Pacific Islander	Some other race			
Vilas County—Con.										
Lincoln town	1 111	1 096	-	4	1	-	2	8	5	1 095
Manitowish Waters town	301	297	-	-	-	-	1	3	2	296
Phelps town	560	552	-	5	1	-	-	2	1	551
Plum Lake town	221	218	-	-	-	-	-	3	-	218
Presque Isle town	241	241	-	-	-	-	-	-	1	240
St. Germain town	887	878	1	2	1	-	2	3	4	875
Washington town	683	676	2	1	1	-	-	3	-	676
Winchester town	214	213	-	1	-	-	-	-	-	213
Walworth County	34 522	33 262	211	82	167	8	545	247	1 337	32 573
Bloomfield town	2 067	1 978	51	3	3	-	16	16	54	1 942
Pell Lake CDP	1 135	1 120	5	2	-	-	3	5	16	1 108
Powers Lake CDP (part)	169	164	-	-	1	-	1	3	3	163
Burlington city (part)	-	-	-	-	-	-	-	-	-	-
Darien village	537	508	2	1	-	-	16	10	51	477
Darien town	615	598	3	1	-	-	10	3	25	582
Delavan city	2 931	2 642	28	15	15	1	193	37	372	2 484
Delavan town	1 798	1 740	8	6	6	1	26	11	66	1 708
Delavan Lake CDP (part)	911	878	2	2	1	1	19	8	37	864
East Troy village	1 350	1 329	-	1	5	-	9	6	22	1 318
East Troy town	1 427	1 412	-	3	-	-	4	8	8	1 409
Potter Lake CDP	415	410	-	1	-	-	1	3	2	409
Elkhorn city	2 919	2 826	10	11	7	-	44	21	109	2 772
Fontana-on-Geneva Lake village	764	755	1	-	5	-	3	-	7	751
Geneva town	1 660	1 608	10	3	3	-	22	14	42	1 594
Como CDP	786	755	4	1	-	-	15	11	28	746
Genoa City village (part)	674	666	2	2	1	-	1	2	13	655
Lafayette town	595	587	-	3	1	-	1	3	2	586
La Grange town	923	908	-	1	3	1	5	5	11	904
Lake Geneva city	3 053	2 883	24	2	25	2	85	32	235	2 755
Linn town	910	896	-	-	5	-	4	5	12	888
Lyons town	1 231	1 208	2	3	3	1	5	9	15	1 198
Mukwonago village (part)	-	-	-	-	-	-	-	-	-	-
Richmond town	704	690	-	3	-	-	10	1	22	681
Sharon village	565	537	4	4	5	-	11	4	20	528
Sharon town	333	330	-	-	-	-	1	2	4	328
Spring Prairie town	726	716	2	2	1	-	1	4	8	710
Sugar Creek town	1 197	1 179	-	3	3	-	5	7	15	1 171
Troy town	837	827	1	3	3	-	3	-	6	824
Walworth village	850	830	3	1	4	1	8	3	38	800
Walworth town	529	521	1	-	1	-	3	3	8	517
Delavan Lake CDP (part)	33	33	-	-	-	-	-	-	1	32
Whitewater city (part)	3 782	3 565	57	9	61	1	55	34	147	3 487
Whitewater town	552	542	1	-	3	-	1	5	7	537
Williams Bay village	993	981	1	2	4	-	3	2	18	967
Washburn County	6 604	6 499	11	41	5	-	4	44	28	6 480
Barronett town	152	152	-	-	-	-	-	-	-	152
Bashaw town	339	338	-	1	-	-	-	-	1	337
Bass Lake town	192	188	1	2	-	-	-	1	2	186
Beaver Brook town	253	248	-	3	-	-	1	1	-	248
Birchwood village	227	223	-	1	-	-	-	3	1	223
Birchwood town	191	187	-	-	-	-	-	4	1	186
Brooklyn town	117	117	-	-	-	-	-	-	-	117
Casey town	213	209	1	1	1	-	-	1	1	208
Chicog town	128	124	-	3	-	-	-	1	-	124
Crystal town	117	115	-	1	-	-	-	1	-	115
Evergreen town	413	408	-	1	-	-	-	4	2	406
Frog Creek town	65	65	-	-	-	-	-	-	-	65
Gull Lake town	65	64	-	-	-	-	-	1	-	64
Long Lake town	284	281	-	1	-	-	-	2	1	280
Madge town	202	202	-	-	-	-	-	-	-	202
Minong village	230	226	-	2	1	-	-	1	1	226
Minong town	390	387	-	2	-	-	-	1	-	387
Sarona town	165	163	-	-	-	-	-	2	-	163
Shell Lake city	559	553	1	-	1	-	1	3	7	548
Spooner city	1 148	1 122	4	11	1	-	2	8	6	1 120
Spooner town	259	252	3	3	-	-	-	1	1	251
Springbrook town	227	220	-	4	-	-	-	3	2	219
Stinnett town	100	96	-	1	-	-	-	3	1	95
Stone Lake town	221	217	-	3	-	-	-	1	1	216
Trego town	347	342	1	1	1	-	-	2	-	342
Washington County	43 842	43 160	132	95	171	10	113	161	391	42 911
Addison town	1 149	1 143	2	3	-	-	-	1	9	1 135
Barton town	896	887	2	-	1	-	1	5	4	885
Erin town	1 287	1 274	-	5	6	-	-	2	3	1 272
Farmington town	1 116	1 108	1	2	-	-	-	5	8	1 100
Germantown village	6 904	6 725	69	13	70	2	13	12	48	6 692
Germantown town	89	88	1	-	-	-	-	-	-	88
Hartford city (part)	4 276	4 178	10	14	19	-	34	21	79	4 142
Hartford town	1 397	1 389	1	1	3	-	-	3	4	1 386
Jackson village	1 949	1 928	1	4	3	-	4	9	18	1 916
Jackson town	1 201	1 193	-	1	2	-	-	5	3	1 190
Kewaskum village	1 212	1 191	6	3	3	-	4	5	9	1 185
Kewaskum town	394	393	-	1	-	-	-	-	-	393
Milwaukee city (part)	-	-	-	-	-	-	-	-	-	-
Newburg village (part)	356	349	-	1	1	-	-	5	1	348
Polk town	1 352	1 341	1	4	-	1	2	3	11	1 331
Richfield town	3 614	3 576	9	1	13	2	2	11	15	3 566
Slinger village	1 562	1 541	2	2	2	1	3	11	16	1 529
Trenton town	1 520	1 509	1	2	-	-	3	5	10	1 502

Table 13. **Occupied Housing Units (Households) by Race and Hispanic or Latino Origin of Householder: 2000**—Con.

[For information on confidentiality protection, nonsampling error, and definitions, see text]

State County County Subdivision Place	Total occupied housing units	Race of householder								
		One race						Two or more races	Householder Hispanic or Latino (of any race)	Householder White alone, not Hispanic or Latino
		White	Black or African American	American Indian and Alaska Native	Asian	Native Hawaiian and Other Pacific Islander	Some other race			
Washington County—Con.										
Wayne town	582	579	-	2	1	-	-	-	1	578
West Bend city	11 375	11 173	26	32	42	1	46	55	146	11 081
West Bend town	1 611	1 595	-	4	5	3	1	3	6	1 592
Waukesha County	135 229	131 187	692	261	1 598	27	800	664	2 417	129 713
Big Bend village	448	441	-	3	1	1	1	1	5	438
Brookfield city	13 891	13 304	100	8	409	2	17	51	97	13 228
Brookfield town	2 762	2 665	19	-	60	-	9	9	22	2 652
Butler village	916	901	2	8	3	1	-	1	2	899
Chenequa village	223	221	-	-	-	-	-	2	2	219
Delafield city	2 553	2 524	3	5	6	-	6	9	27	2 505
Delafield town	2 521	2 493	4	5	12	-	2	5	15	2 479
Dousman village	575	565	1	1	3	-	2	3	9	559
Eagle village	592	578	1	2	3	-	5	3	9	576
Eagle town	1 049	1 040	2	-	2	-	2	3	4	1 037
Elm Grove village	2 444	2 387	9	3	34	1	5	5	22	2 371
Genesee town	2 431	2 405	4	6	2	1	8	5	33	2 381
Hartland village	3 002	2 956	6	8	11	-	6	15	23	2 943
Lac La Belle village	117	117	-	-	-	-	-	-	-	117
Lannon village	425	419	1	-	1	-	-	4	2	417
Lisbon town	3 218	3 196	4	5	5	-	2	6	17	3 181
Menomonee Falls village	12 844	12 532	147	20	82	2	21	40	99	12 459
Merton village	591	585	3	2	-	-	-	1	3	582
Merton town	2 706	2 680	5	2	9	1	4	5	16	2 668
Milwaukee city (part)	-	-	-	-	-	-	-	-	-	-
Mukwonago village (part)	2 392	2 366	4	5	10	-	3	4	28	2 342
Mukwonago town	2 184	2 150	5	4	3	-	2	20	20	2 134
Muskego city	7 533	7 437	13	16	29	-	11	27	60	7 388
Nashotah village	445	442	1	-	-	1	-	1	1	441
New Berlin city	14 495	14 070	50	28	257	2	29	59	144	13 963
North Prairie village	531	528	-	1	-	-	1	1	5	523
Oconomowoc city	4 968	4 891	6	15	20	1	13	22	52	4 857
Oconomowoc town	2 765	2 744	2	3	4	1	3	8	9	2 737
Okauchee Lake CDP	1 511	1 499	1	1	2	1	3	4	6	1 495
Oconomowoc Lake village	208	205	-	-	1	-	2	-	3	204
Ottawa town	1 375	1 359	3	4	1	-	2	6	4	1 356
Pewaukee city	4 553	4 453	15	3	38	1	17	26	47	4 427
Pewaukee village	3 635	3 535	19	7	45	-	10	19	26	3 518
Summit town	1 747	1 725	4	2	9	-	3	4	15	1 713
Sussex village	3 310	3 237	19	6	18	2	12	16	32	3 217
Vernon town	2 380	2 355	4	5	3	2	5	6	17	2 343
Wales village	846	837	2	3	-	-	2	2	7	833
Waukesha city	25 663	24 013	228	78	495	6	581	262	1 505	23 195
Waukesha town	2 891	2 831	6	3	22	2	14	13	35	2 811
Waupaca County	19 863	19 600	14	80	29	-	77	63	188	19 500
Bear Creek town	279	277	-	-	1	-	-	1	-	277
Big Falls village	40	40	-	-	-	-	-	-	-	40
Caledonia town	504	503	-	1	-	-	-	-	5	498
Clintonville city	2 010	1 963	2	12	4	-	17	12	35	1 949
Dayton town	1 046	1 029	2	10	-	-	3	2	8	1 025
Chain O' Lakes-King CDP (part)	311	307	2	2	-	-	-	-	1	306
Dupont town	233	230	-	-	1	-	-	2	-	230
Embarrass village	156	156	-	-	-	-	-	-	-	156
Farmington town	1 326	1 314	-	-	3	-	5	4	9	1 309
Chain O' Lakes-King CDP (part)	312	310	-	-	1	-	1	-	2	309
Fremont village	302	301	1	-	-	-	-	-	1	300
Fremont town	238	237	-	1	-	-	-	-	1	236
Harrison town	206	205	-	1	-	-	-	-	2	203
Helvetia town	271	270	1	-	-	-	-	-	1	269
Iola village	567	562	-	1	1	-	2	1	6	559
Iola town	328	322	-	1	-	-	2	3	3	321
Larrabee town	473	472	-	-	-	-	-	1	2	470
Lebanon town	573	570	-	-	-	-	2	1	2	570
Lind town	522	513	-	4	1	-	3	1	5	511
Little Wolf town	511	506	1	1	-	-	1	2	3	505
Manawa city	530	527	-	1	1	-	-	1	5	522
Marion city (part)	580	579	-	1	-	-	-	-	-	579
Matteson town	346	339	-	3	1	-	2	1	6	336
Mukwa town	998	988	1	3	2	-	-	4	2	986
New London city (part)	2 262	2 214	1	12	5	-	21	9	36	2 200
Ogdensburg village	94	94	-	-	-	-	-	-	-	94
Royalton town	524	520	-	1	1	-	-	2	-	520
St. Lawrence town	284	283	-	-	1	-	-	-	2	281
Scandinavia village	137	136	-	1	-	-	-	-	-	136
Scandinavia town	394	390	-	1	1	-	-	2	1	390
Union town	291	290	-	1	-	-	-	-	1	289
Waupaca city	2 364	2 309	5	19	4	-	17	10	45	2 285
Waupaca town	417	415	-	-	-	-	1	1	3	412
Weyauwega city	720	713	-	3	2	-	1	1	2	711
Weyauwega town	226	222	-	2	-	-	-	2	2	220
Wyoming town	111	111	-	-	-	-	-	-	-	111
Waushara County	9 336	9 170	12	19	16	2	70	47	197	9 054
Aurora town	352	347	-	1	2	-	1	1	6	342
Berlin city (part)	36	33	-	-	-	-	3	-	3	33
Bloomfield town	383	380	-	2	-	-	-	1	1	379
Coloma village	185	185	-	-	-	-	-	-	3	182
Coloma town	254	250	-	-	-	-	3	1	6	247
Dakota town	493	470	-	1	2	1	18	1	28	460
Deerfield town	263	260	-	1	-	-	1	1	1	260
Hancock village	193	184	-	1	-	-	4	4	10	179
Hancock town	211	206	-	1	1	-	2	1	5	203

Table 13. **Occupied Housing Units (Households) by Race and Hispanic or Latino Origin of Householder: 2000**—Con.

[For information on confidentiality protection, nonsampling error, and definitions, see text]

State County County Subdivision Place	Total occupied housing units	Race of householder							Householder Hispanic or Latino (of any race)	Householder White alone, not Hispanic or Latino
		One race						Two or more races		
		White	Black or African American	American Indian and Alaska Native	Asian	Native Hawaiian and Other Pacific Islander	Some other race			
Waushara County—Con.										
Leon town	539	536	-	1	-	-	-	2	3	533
Lohrville village	168	164	-	1	-	-	2	1	3	163
Marion town	908	896	-	2	2	-	1	7	4	893
Mount Morris town	481	479	-	1	-	-	-	1	2	478
Oasis town	152	148	-	-	1	-	1	2	3	147
Plainfield village	342	327	-	-	1	-	13	1	38	302
Plainfield town	198	193	-	-	-	-	4	1	11	187
Poysippi town	392	387	-	-	1	-	2	2	3	386
Redgranite village	440	433	2	3	-	-	-	2	8	425
Richford town	190	186	1	1	-	1	1	-	3	185
Rose town	244	239	2	-	-	-	1	2	3	237
Saxeville town	393	392	-	-	-	-	-	1	1	391
Springwater town	617	611	2	-	-	-	-	4	2	610
Warren town	261	260	-	-	-	-	1	-	3	258
Wautoma city	806	781	3	3	2	-	10	7	34	761
Wautoma town	523	515	1	-	3	-	2	2	8	509
Wild Rose village	312	308	1	-	1	-	-	2	5	304
Winnebago County	61 157	59 447	246	232	609	10	288	325	772	59 020
Algoma town	1 940	1 915	2	3	13	-	2	5	12	1 905
Appleton city (part)	383	351	9	-	7	-	13	3	25	341
Black Wolf town	916	910	2	1	2	-	-	1	2	908
Clayton town	1 071	1 061	-	2	4	-	1	3	4	1 058
Menasha city (part)	6 710	6 500	27	37	47	1	64	34	152	6 423
Menasha town	6 298	6 102	18	22	77	2	45	32	128	6 032
Neenah city	9 834	9 570	24	61	61	-	55	63	128	9 504
Neenah town	976	965	-	3	5	-	-	3	3	962
Nekimi town	526	517	1	3	-	1	-	4	1	516
Nepeuskun town	254	251	1	-	-	-	1	1	1	250
Omro city	1 236	1 219	1	2	2	-	7	5	27	1 199
Omro town	706	701	-	2	1	-	-	2	2	699
Oshkosh city	24 082	23 228	155	82	376	5	87	149	256	23 086
Oshkosh town	1 215	1 188	5	3	10	-	4	5	5	1 187
Poygan town	397	395	-	-	-	-	-	2	3	392
Rushford town	549	543	-	-	-	-	2	4	8	537
Utica town	453	449	-	2	-	-	1	1	-	449
Vinland town	693	684	1	2	2	1	2	1	5	680
Winchester town	620	619	-	-	-	-	1	-	4	616
Winneconne village	945	935	-	5	1	-	1	3	4	932
Winneconne town	838	834	-	1	1	-	-	2	-	834
Wolf River town	515	510	-	1	-	-	2	2	2	510
Wood County	30 135	29 522	54	157	227	2	55	118	171	29 417
Arpin village	139	139	-	-	-	-	-	-	-	139
Arpin town	267	262	1	-	-	-	2	2	2	262
Auburndale village	284	284	-	-	-	-	-	-	-	284
Auburndale town	299	296	1	-	-	-	-	2	-	296
Biron village	384	377	-	1	1	-	3	2	5	375
Cameron town	190	190	-	-	-	-	-	-	2	188
Cary town	162	161	-	-	1	-	-	-	-	161
Cranmoor town	66	58	-	6	-	-	1	1	1	58
Dexter town	144	143	-	1	-	-	-	-	-	143
Grand Rapids town	2 788	2 752	5	12	12	1	1	5	11	2 744
Lake Wazeecha CDP	953	941	2	4	5	-	-	1	4	937
Hansen town	255	255	-	-	-	-	-	-	1	254
Hewitt village	233	233	-	-	-	-	-	-	1	232
Hiles town	63	62	-	-	-	-	-	1	-	62
Lincoln town	539	537	-	-	1	-	-	1	1	536
Marshfield city (part)	8 054	7 894	19	18	78	1	15	29	50	7 863
Marshfield town	295	294	1	-	-	-	-	-	2	292
Milladore village (part)	102	102	-	-	-	-	-	-	-	102
Milladore town	251	251	-	-	-	-	-	-	-	251
Nekoosa city	987	964	1	15	1	-	4	2	6	963
Pittsville city	331	329	-	1	-	-	-	1	-	329
Port Edwards village	706	682	2	8	9	-	1	4	3	680
Port Edwards town	526	497	1	18	1	-	7	2	13	492
Remington town	125	123	1	1	-	-	-	-	-	123
Richfield town	473	468	-	1	3	-	-	1	-	468
Rock town	291	291	-	-	-	-	-	-	-	291
Rudolph village	170	167	-	1	1	-	-	1	1	166
Rudolph town	423	418	-	-	4	-	-	1	1	417
Saratoga town	2 011	1 981	3	11	3	-	4	9	6	1 978
Seneca town	408	386	-	19	2	-	-	1	-	386
Sherry town	270	266	-	1	1	-	-	2	-	266
Sigel town	410	409	-	1	-	-	-	-	1	408
Vesper village	234	232	-	-	-	-	-	2	1	231
Wisconsin Rapids city	7 970	7 737	19	40	108	-	17	49	63	7 695
Wood town	285	282	-	2	1	-	-	-	-	282

Table 14. **Occupied Housing Units (Households) by Race and Hispanic or Latino Origin of Householder: 2000**

[For information on confidentiality protection, nonsampling error, and definitions, see text]

State County Place and County Subdivision	Total occupied housing units	Race of householder							Householder Hispanic or Latino (of any race)	Householder White alone, not Hispanic or Latino
		One race						Two or more races		
		White	Black or African American	American Indian and Alaska Native	Asian	Native Hawaiian and Other Pacific Islander	Some other race			
The State	**2 084 544**	**1 910 420**	**99 453**	**15 062**	**22 281**	**419**	**21 575**	**15 334**	**48 710**	**1 887 403**
COUNTY										
Adams County	7 900	7 779	16	30	12	-	16	47	68	7 733
Ashland County	6 718	6 028	7	581	14	1	8	79	32	6 016
Barron County	17 851	17 565	18	119	30	5	37	77	107	17 499
Bayfield County	6 207	5 680	1	440	8	1	13	64	16	5 674
Brown County	87 295	82 316	590	1 746	1 009	17	1 012	605	2 065	81 439
Buffalo County	5 511	5 464	3	8	11	-	6	19	24	5 448
Burnett County	6 613	6 300	8	237	4	2	5	57	23	6 286
Calumet County	14 910	14 625	32	36	122	2	37	56	103	14 569
Chippewa County	21 356	21 102	21	58	82	2	15	76	65	21 052
Clark County	12 047	11 892	13	48	17	2	44	31	94	11 844
Columbia County	20 439	20 151	42	59	42	3	60	82	178	20 041
Crawford County	6 677	6 608	9	12	12	-	8	28	23	6 595
Dane County	173 484	158 656	5 600	513	5 147	39	1 688	1 841	4 040	156 652
Dodge County	31 417	30 906	72	71	70	4	186	108	473	30 648
Door County	11 828	11 672	15	57	20	-	18	46	62	11 638
Douglas County	17 808	17 228	56	286	59	2	23	154	80	17 182
Dunn County	14 337	14 001	39	32	163	1	26	75	70	13 958
Eau Claire County	35 822	34 839	141	149	420	6	68	199	216	34 707
Florence County	2 133	2 103	4	10	2	-	1	13	5	2 099
Fond du Lac County	36 931	36 166	108	107	159	5	202	184	496	35 899
Forest County	4 043	3 615	5	373	3	2	5	40	19	3 608
Grant County	18 465	18 268	37	22	61	1	13	63	65	18 224
Green County	13 212	13 080	18	24	17	-	22	51	80	13 029
Green Lake County	7 703	7 587	12	12	13	2	47	30	98	7 537
Iowa County	8 764	8 687	10	7	21	1	7	31	22	8 670
Iron County	3 083	3 053	-	14	-	-	1	15	12	3 043
Jackson County	7 070	6 640	5	350	5	3	29	38	59	6 620
Jefferson County	28 205	27 541	56	80	84	3	287	154	728	27 152
Juneau County	9 696	9 465	21	101	20	2	32	55	85	9 416
Kenosha County	56 057	51 321	2 265	219	406	15	1 207	624	2 566	50 143
Kewaunee County	7 623	7 551	7	16	6	-	18	25	42	7 529
La Crosse County	41 599	40 258	278	141	642	5	59	216	239	40 100
Lafayette County	6 211	6 179	7	7	4	1	6	7	19	6 167
Langlade County	8 452	8 337	7	35	14	2	9	48	40	8 307
Lincoln County	11 721	11 602	12	26	14	1	17	49	45	11 576
Manitowoc County	32 721	31 971	61	137	291	6	119	136	322	31 794
Marathon County	47 702	46 274	91	143	936	7	71	180	245	46 126
Marinette County	17 585	17 359	17	81	31	2	22	73	77	17 307
Marquette County	5 986	5 893	16	16	6	4	19	32	51	5 866
Menominee County	1 345	248	1	1 083	-	-	6	7	21	247
Milwaukee County	377 729	274 626	78 653	2 273	6 580	114	10 436	5 047	21 609	265 456
Monroe County	15 399	15 037	64	126	32	5	68	67	156	14 961
Oconto County	13 979	13 775	9	97	14	-	11	73	47	13 739
Oneida County	15 333	15 135	6	73	28	3	16	72	53	15 095
Outagamie County	60 530	58 151	217	769	684	15	344	350	776	57 806
Ozaukee County	30 857	30 137	239	51	240	7	72	111	269	29 954
Pepin County	2 759	2 737	-	5	1	1	3	12	8	2 733
Pierce County	13 015	12 834	25	29	38	4	28	57	81	12 786
Polk County	16 254	15 999	14	135	23	3	18	62	82	15 942
Portage County	25 040	24 417	59	88	281	5	71	119	239	24 280
Price County	6 564	6 482	4	29	9	1	6	33	36	6 458
Racine County	70 819	61 337	6 416	217	370	17	1 792	670	3 791	59 654
Richland County	7 118	7 042	6	17	7	-	12	34	40	7 019
Rock County	58 617	54 723	2 384	149	316	14	602	429	1 341	54 096
Rusk County	6 095	6 022	12	14	6	1	10	30	22	6 008
St. Croix County	23 410	23 111	37	51	74	6	31	100	101	23 053
Sauk County	21 644	21 254	42	138	36	1	87	86	237	21 122
Sawyer County	6 640	5 720	2	821	13	2	18	64	29	5 707
Shawano County	15 815	14 841	8	795	20	5	32	114	82	14 814
Sheboygan County	43 545	41 909	146	98	678	7	432	275	960	41 447
Taylor County	7 529	7 465	1	14	8	-	10	31	31	7 443
Trempealeau County	10 747	10 666	8	13	4	-	21	35	65	10 624
Vernon County	10 825	10 741	4	12	11	-	19	38	35	10 720
Vilas County	9 066	8 402	4	595	9	-	15	41	44	8 378
Walworth County	34 522	33 262	211	82	167	8	545	247	1 337	32 573
Washburn County	6 604	6 499	11	41	5	-	4	44	28	6 480
Washington County	43 842	43 160	132	95	171	10	113	161	391	42 911
Waukesha County	135 229	131 187	692	261	1 598	27	800	664	2 417	129 713
Waupaca County	19 863	19 600	14	80	29	-	77	63	188	19 500
Waushara County	9 336	9 170	12	19	16	2	70	47	197	9 054
Winnebago County	61 157	59 447	246	232	609	10	288	325	772	59 020
Wood County	30 135	29 522	54	157	227	2	55	118	171	29 417
PLACE AND COUNTY SUBDIVISION										
Abbotsford city	817	807	2	1	1	-	4	2	13	798
Clark County (part)	609	601	-	1	1	-	4	2	11	594
Marathon County (part)	208	206	2	-	-	-	-	-	2	204
Abrams town, Oconto County	652	641	-	7	1	-	-	3	-	641
Ackley town, Langlade County	202	201	-	-	-	-	-	1	-	201
Adams city, Adams County	769	754	1	2	-	-	3	9	10	750
Adams town, Adams County	547	539	1	3	1	-	2	1	5	537

Table 14. **Occupied Housing Units (Households) by Race and Hispanic or Latino Origin of Householder: 2000**—Con.

[For information on confidentiality protection, nonsampling error, and definitions, see text]

State County Place and County Subdivision	Total occupied housing units	Race of householder								
		One race						Two or more races	Householder Hispanic or Latino (of any race)	Householder White alone, not Hispanic or Latino
		White	Black or African American	American Indian and Alaska Native	Asian	Native Hawaiian and Other Pacific Islander	Some other race			
PLACE AND COUNTY SUBDIVISION—Con.										
Adams town, Green County	165	163	-	-	-	-	-	2	-	163
Adams town, Jackson County	485	468	1	13	-	-	1	2	2	467
Addison town, Washington County	1 149	1 143	2	3	-	-	-	1	9	1 135
Adell village, Sheboygan County	207	206	-	-	-	-	1	-	3	204
Adrian town, Monroe County	231	231	-	-	-	-	-	-	1	230
Agenda town, Ashland County	208	207	-	1	-	-	-	-	-	207
Ahnapee town, Kewaunee County	371	362	1	3	-	-	2	3	4	360
Ainsworth town, Langlade County	255	252	-	-	-	1	-	2	-	252
Akan town, Richland County	158	157	-	-	-	-	1	-	1	157
Alban town, Portage County	325	322	-	-	-	-	3	-	2	321
Albany village, Green County	468	466	-	1	-	-	-	1	3	463
Albany town, Green County	279	279	-	-	-	-	-	-	-	279
Albany town, Pepin County	180	175	-	-	-	1	1	3	1	175
Albion town, Dane County	726	719	-	2	-	-	1	4	3	717
Albion town, Jackson County	413	394	-	14	-	1	1	3	3	394
Albion town, Trempealeau County	215	215	-	-	-	-	-	-	1	214
Alden town, Polk County	973	966	1	-	-	-	2	4	4	963
Algoma city, Kewaunee County	1 493	1 479	-	2	1	-	6	5	12	1 474
Algoma town, Winnebago County	1 940	1 915	2	3	13	-	2	5	12	1 905
Allouez village, Brown County	5 397	5 304	13	19	30	-	18	13	45	5 279
Alma city, Buffalo County	421	413	-	2	1	-	-	5	2	411
Alma town, Buffalo County	133	133	-	-	-	-	-	-	2	131
Alma town, Jackson County	344	334	-	6	-	-	3	1	4	333
Alma Center village, Jackson County	191	189	-	-	-	-	2	-	3	188
Almena village, Barron County	295	290	-	3	-	-	1	1	1	290
Almena town, Barron County	355	354	-	1	-	-	-	-	1	353
Almon town, Shawano County	224	211	-	8	1	-	1	3	1	211
Almond village, Portage County	189	184	-	-	-	1	4	-	7	182
Almond town, Portage County	256	252	-	1	-	-	1	2	6	248
Alto town, Fond du Lac County	344	341	-	-	1	-	2	-	4	339
Altoona city, Eau Claire County	2 844	2 782	14	11	18	-	2	17	9	2 776
Alvin town, Forest County	96	94	-	-	-	-	-	2	-	94
Amberg town, Marinette County	395	390	1	2	1	-	-	1	1	389
Amery city, Polk County	1 231	1 215	1	9	1	1	1	3	6	1 210
Amherst village, Portage County	395	395	-	-	-	-	-	-	1	394
Amherst town, Portage County	494	487	1	2	1	-	1	2	1	487
Amherst Junction village, Portage County	109	109	-	-	-	-	-	-	-	109
Amnicon town, Douglas County	364	349	3	4	1	-	-	7	1	348
Anderson town, Burnett County	154	153	-	1	-	-	-	-	-	153
Anderson town, Iron County	28	27	-	-	-	-	-	1	-	27
Angelica town, Shawano County	585	579	-	3	1	-	-	2	-	579
Angelo town, Monroe County	465	459	-	-	-	-	2	4	4	458
Aniwa village, Shawano County	114	114	-	-	-	-	-	-	-	114
Aniwa town, Shawano County	202	200	-	1	-	1	-	-	-	200
Anson town, Chippewa County	709	708	-	-	-	-	-	1	1	707
Antigo city, Langlade County	3 630	3 561	6	24	7	-	9	23	32	3 539
Antigo town, Langlade County	550	546	-	1	2	-	-	1	1	545
Apple River town, Polk County	418	411	-	5	-	-	-	2	6	405
Appleton city	26 864	25 653	153	120	592	7	174	165	437	25 431
Calumet County (part)	3 872	3 703	18	11	94	2	26	18	58	3 674
Outagamie County (part)	22 609	21 599	126	109	491	5	135	144	354	21 416
Winnebago County (part)	383	351	9	-	7	-	13	3	25	341
Arbor Vitae town, Vilas County	1 373	1 348	-	15	2	-	-	8	5	1 344
Arcadia city, Trempealeau County	1 038	1 018	2	2	2	-	7	7	20	1 006
Arcadia town, Trempealeau County	569	565	-	-	-	-	2	2	4	563
Arena village, Iowa County	256	254	-	-	2	-	-	-	2	252
Arena town, Iowa County	545	541	1	-	2	-	-	1	2	539
Argonne town, Forest County	194	189	-	3	1	-	-	1	1	189
Argyle village, Lafayette County	343	342	1	-	-	-	-	-	2	340
Argyle town, Lafayette County	178	177	-	1	-	-	-	-	1	176
Arland town, Barron County	233	233	-	-	-	-	-	-	-	233
Arlington village, Columbia County	187	186	1	-	-	-	-	-	1	185
Arlington town, Columbia County	302	302	-	-	-	-	-	-	1	301
Armenia town, Juneau County	267	253	-	2	-	1	9	2	14	248
Armstrong Creek town, Forest County	207	205	-	1	-	-	-	1	2	204
Arpin village, Wood County	139	139	-	-	-	-	-	-	-	139
Arpin town, Wood County	267	262	1	-	-	-	2	2	2	262
Arthur town, Chippewa County	258	258	-	-	-	-	-	-	1	257
Ashford town, Fond du Lac County	641	634	1	1	-	-	3	2	4	633
Ashippun town, Dodge County	845	835	-	1	1	1	4	3	7	832
Ashland city, Ashland County	3 513	3 246	7	181	14	-	6	59	23	3 236
Ashland town, Ashland County	227	216	-	7	-	-	-	4	-	216
Ashwaubenon village, Brown County	7 137	6 841	47	94	95	2	25	33	60	6 808
Athelstane town, Marinette County	270	267	-	2	-	-	-	1	2	265
Athens village, Marathon County	443	437	-	-	-	-	2	4	5	434
Atlanta town, Rusk County	226	224	-	1	-	-	1	-	1	223
Auburn town, Chippewa County	202	199	-	1	-	-	-	2	-	199
Auburn town, Fond du Lac County	732	721	1	4	2	1	1	2	3	719
Auburndale village, Wood County	284	284	-	-	-	-	-	-	-	284
Auburndale town, Wood County	299	296	1	-	-	-	-	2	-	296
Augusta city, Eau Claire County	599	585	2	8	-	-	1	3	5	580
Aurora town, Florence County	485	481	1	1	-	-	-	2	2	479
Aurora town, Taylor County	134	132	-	-	-	-	-	2	-	132
Aurora town, Waushara County	352	347	-	1	2	-	1	1	6	342

Table 14. **Occupied Housing Units (Households) by Race and Hispanic or Latino Origin of Householder: 2000**—Con.

[For information on confidentiality protection, nonsampling error, and definitions, see text]

State County Place and County Subdivision	Total occupied housing units	Race of householder								
		One race						Two or more races	Householder Hispanic or Latino (of any race)	Householder White alone, not Hispanic or Latino
		White	Black or African American	American Indian and Alaska Native	Asian	Native Hawaiian and Other Pacific Islander	Some other race			
PLACE AND COUNTY SUBDIVISION—Con.										
Avoca village, Iowa County	257	254	-	-	1	-	1	1	1	254
Avon town, Rock County	204	198	-	-	-	-	3	3	3	198
Aztalan town, Jefferson County	530	527	-	-	1	-	1	1	5	523
Bagley village, Grant County	157	154	-	2	-	-	-	1	2	152
Bagley town, Oconto County	136	133	-	2	-	-	1	-	1	133
Baileys Harbor town, Door County	483	479	-	1	-	-	-	3	3	477
Baldwin village, St. Croix County	1 115	1 102	2	2	2	-	-	7	3	1 099
Baldwin town, St. Croix County	307	302	-	1	2	-	1	1	3	300
Balsam Lake village, Polk County	428	422	-	4	1	1	-	-	1	421
Balsam Lake town, Polk County	529	516	1	7	3	-	1	1	2	515
Bangor village, La Crosse County	524	518	1	3	1	-	1	-	2	516
Bangor town, La Crosse County	216	214	-	1	-	-	-	1	1	213
Baraboo city, Sauk County	4 467	4 362	22	30	16	-	11	26	48	4 332
Baraboo town, Sauk County	685	672	2	7	1	-	2	1	13	663
Barksdale town, Bayfield County	303	298	-	2	-	-	-	3	-	298
Barnes town, Bayfield County	278	275	-	2	-	-	1	-	1	275
Barneveld village, Iowa County	396	393	1	1	1	-	-	-	1	392
Barre town, La Crosse County	347	344	1	-	1	-	1	-	5	340
Barron city, Barron County	1 389	1 359	7	-	1	2	8	12	15	1 354
Barron town, Barron County	319	314	1	-	-	-	2	2	3	313
Barronett town, Washburn County	152	152	-	-	-	-	-	-	-	152
Bartelme town, Shawano County	253	55	-	191	-	-	-	7	-	55
Barton town, Washington County	896	887	2	-	1	-	1	5	4	885
Bashaw town, Washburn County	339	338	-	1	-	-	-	-	1	337
Bass Lake town, Sawyer County	830	559	-	259	1	-	2	9	5	558
Bass Lake town, Washburn County	192	188	1	2	-	-	-	1	2	186
Bay City village, Pierce County	187	186	-	-	-	-	-	1	-	186
Bayfield city, Bayfield County	289	238	-	35	-	-	3	13	1	237
Bayfield town, Bayfield County	261	220	-	29	1	-	1	10	2	220
Bayside village	1 769	1 693	36	2	30	1	4	3	19	1 679
Milwaukee County (part)	1 732	1 657	35	2	30	1	4	3	19	1 643
Ozaukee County (part)	37	36	1	-	-	-	-	-	-	36
Bayview town, Bayfield County	197	189	-	4	-	1	1	2	-	189
Bear Bluff town, Jackson County	49	47	-	-	-	-	1	1	1	47
Bear Creek village, Outagamie County	155	150	-	1	-	-	3	1	7	147
Bear Creek town, Sauk County	176	176	-	-	-	-	-	-	-	176
Bear Creek town, Waupaca County	279	277	-	-	1	-	-	1	-	277
Bear Lake town, Barron County	219	218	-	-	-	-	1	-	1	217
Beaver town, Clark County	238	236	-	-	-	-	1	1	1	236
Beaver town, Marinette County	444	438	1	2	-	-	2	1	3	437
Beaver town, Polk County	304	299	-	4	-	-	-	1	-	299
Beaver Brook town, Washburn County	253	248	-	3	-	-	1	1	-	248
Beaver Dam city, Dodge County	6 349	6 196	16	19	30	1	60	27	166	6 102
Beaver Dam town, Dodge County	1 301	1 273	-	3	4	-	16	5	29	1 262
Beecher town, Marinette County	334	326	1	4	1	-	1	1	3	324
Beetown town, Grant County	261	261	-	-	-	-	-	-	1	260
Belgium village, Ozaukee County	582	568	2	2	1	-	7	2	15	560
Belgium town, Ozaukee County	547	541	-	1	-	-	2	3	4	539
Bell town, Bayfield County	115	110	-	5	-	-	-	-	-	110
Bell Center village, Crawford County	45	45	-	-	-	-	-	-	-	45
Belle Plaine town, Shawano County	738	725	-	9	2	-	-	2	-	725
Belleville village	764	754	3	1	-	-	3	3	6	750
Dane County (part)	725	715	3	1	-	-	3	3	6	711
Green County (part)	39	39	-	-	-	-	-	-	-	39
Bellevue town, Brown County	4 624	4 484	16	35	33	-	35	21	79	4 450
Bellevue Town CDP, Brown County	4 624	4 484	16	35	33	-	35	21	79	4 450
Belmont village, Lafayette County	377	377	-	-	-	-	-	-	-	377
Belmont town, Lafayette County	249	248	-	1	-	-	-	-	2	246
Belmont town, Portage County	240	239	-	-	-	-	1	-	4	236
Beloit city, Rock County	13 370	10 766	1 926	45	108	6	345	174	697	10 478
Beloit town, Rock County	2 814	2 571	191	8	8	-	14	22	40	2 553
Belvidere town, Buffalo County	180	175	-	1	-	-	3	1	3	175
Bennett town, Douglas County	224	218	-	5	-	-	-	1	-	218
Benton village, Lafayette County	393	390	1	1	1	-	-	-	-	390
Benton town, Lafayette County	159	158	-	-	-	-	-	1	-	158
Bergen town, Marathon County	228	227	-	-	-	-	-	1	-	227
Bergen town, Vernon County	491	490	-	-	-	-	-	1	1	489
Berlin city	2 170	2 101	2	5	8	1	39	14	66	2 074
Green Lake County (part)	2 134	2 068	2	5	8	1	36	14	63	2 041
Waushara County (part)	36	33	-	-	-	-	3	-	3	33
Berlin town, Green Lake County	423	417	-	1	1	-	2	2	5	415
Berlin town, Marathon County	313	312	-	-	-	-	1	-	2	311
Bern town, Marathon County	170	169	-	-	-	-	-	1	-	169
Berry town, Dane County	408	403	1	-	-	-	1	3	3	401
Bevent town, Marathon County	405	399	-	-	-	-	2	4	7	395
Big Bend town, Rusk County	184	181	-	1	-	-	-	2	-	181
Big Bend village, Waukesha County	448	441	-	3	1	1	1	1	5	438
Big Falls town, Rusk County	43	43	-	-	-	-	-	-	-	43
Big Falls village, Waupaca County	40	40	-	-	-	-	-	-	-	40
Big Flats town, Adams County	402	394	2	1	-	-	2	3	6	390
Birch town, Lincoln County	179	175	-	2	-	-	1	1	1	175

Table 14. **Occupied Housing Units (Households) by Race and Hispanic or Latino Origin of Householder: 2000**—Con.

[For information on confidentiality protection, nonsampling error, and definitions, see text]

State County Place and County Subdivision	Total occupied housing units	Race of householder								
		One race						Two or more races	Householder Hispanic or Latino (of any race)	Householder White alone, not Hispanic or Latino
		White	Black or African American	American Indian and Alaska Native	Asian	Native Hawaiian and Other Pacific Islander	Some other race			
PLACE AND COUNTY SUBDIVISION—Con.										
Birch Creek town, Chippewa County	212	211	-	-	-	-	-	1	-	211
Birchwood village, Washburn County	227	223	-	1	-	-	-	3	1	223
Birchwood town, Washburn County	191	187	-	-	-	-	-	4	1	186
Birnamwood village	309	305	-	-	1	-	-	3	-	305
Marathon County (part)	3	3	-	-	-	-	-	-	-	3
Shawano County (part)	306	302	-	-	1	-	-	3	-	302
Birnamwood town, Shawano County	259	239	-	17	1	-	-	2	1	238
Biron village, Wood County	384	377	-	1	1	-	3	2	5	375
Black Brook town, Polk County	419	417	-	1	-	-	-	1	3	414
Black Creek village, Outagamie County	485	479	-	4	-	-	-	2	2	477
Black Creek town, Outagamie County	445	439	-	-	1	-	-	5	3	437
Black Earth village, Dane County	514	506	1	1	2	-	1	3	3	505
Black Earth town, Dane County	166	162	2	-	-	-	-	2	1	161
Black River Falls city, Jackson County	1 563	1 485	1	60	-	1	9	7	15	1 480
Blackwell town, Forest County	45	45	-	-	-	-	-	-	1	44
Black Wolf town, Winnebago County	916	910	2	1	2	-	-	1	2	908
Blaine town, Burnett County	97	88	1	2	-	-	-	6	-	88
Blair city, Trempealeau County	533	525	1	-	1	-	4	2	8	522
Blanchard town, Lafayette County	96	94	-	-	-	-	1	1	1	94
Blanchardville village	346	345	-	-	-	-	-	1	-	345
Iowa County (part)	65	64	-	-	-	-	-	1	-	64
Lafayette County (part)	281	281	-	-	-	-	-	-	-	281
Bloom town, Richland County	190	188	-	1	-	-	1	-	1	188
Bloomer city, Chippewa County	1 424	1 415	1	3	-	-	-	5	5	1 410
Bloomer town, Chippewa County	321	318	-	1	-	-	-	2	-	318
Bloomfield town, Walworth County	2 067	1 978	51	3	3	-	16	16	54	1 942
Bloomfield town, Waushara County	383	380	-	2	-	-	-	1	1	379
Blooming Grove town, Dane County	723	691	15	2	4	-	6	5	15	683
Bloomington village, Grant County	308	306	-	1	-	-	-	1	-	306
Bloomington town, Grant County	130	130	-	-	-	-	-	-	1	129
Blue Mounds village, Dane County	289	285	-	2	-	-	1	1	1	285
Blue Mounds town, Dane County	291	289	-	2	-	-	-	-	-	289
Blue River village, Grant County	183	182	-	-	1	-	-	-	-	182
Boaz village, Richland County	64	63	-	1	-	-	-	-	-	63
Bohners Lake CDP, Racine County	704	697	-	-	-	-	3	4	7	695
Bonduel village, Shawano County	581	566	1	6	-	-	5	3	8	564
Bone Lake town, Polk County	264	261	-	2	1	-	-	-	-	261
Boscobel city, Grant County	1 174	1 163	3	1	1	-	1	5	5	1 159
Boscobel town, Grant County	190	187	-	-	-	-	-	3	1	186
Boulder Junction town, Vilas County	445	436	-	2	1	-	3	3	4	435
Bovina town, Outagamie County	386	379	-	2	-	-	3	2	8	375
Bowler village, Shawano County	126	100	-	21	-	-	-	5	-	100
Boyceville village, Dunn County	424	418	-	3	-	-	-	3	1	417
Boyd village, Chippewa County	274	274	-	-	-	-	-	-	-	274
Bradford town, Rock County	379	372	-	-	-	-	5	2	12	366
Bradley town, Lincoln County	1 094	1 085	2	1	-	-	1	5	1	1 085
Brandon village, Fond du Lac County	342	341	-	1	-	-	-	-	2	339
Brazeau town, Oconto County	602	600	-	-	-	-	-	2	3	597
Breed town, Oconto County	268	262	-	4	-	-	-	2	-	262
Brice Prairie CDP, La Crosse County	654	634	1	9	4	-	1	5	5	632
Bridge Creek town, Eau Claire County	557	554	1	-	-	-	1	1	2	553
Bridgeport town, Crawford County	346	341	1	2	1	-	-	1	-	341
Brigham town, Iowa County	335	332	1	-	-	-	-	2	1	331
Brighton town, Kenosha County	504	494	1	2	2	-	2	3	5	491
Brighton town, Marathon County	197	195	-	-	2	-	-	-	1	194
Brillion city, Calumet County	1 155	1 145	-	6	-	-	2	2	5	1 142
Brillion town, Calumet County	501	495	-	-	-	-	-	6	4	493
Bristol town, Dane County	928	916	3	1	3	-	1	4	4	912
Bristol town, Kenosha County	1 715	1 687	1	3	11	-	6	7	20	1 674
Brockway town, Jackson County	613	465	-	137	1	-	5	5	13	461
Brodhead city, Green County	1 301	1 288	1	1	1	-	4	6	9	1 283
Brokaw village, Marathon County	47	47	-	-	-	-	-	-	-	47
Brookfield city, Waukesha County	13 891	13 304	100	8	409	2	17	51	97	13 228
Brookfield town, Waukesha County	2 762	2 665	19	-	60	-	9	9	22	2 652
Brooklyn village	343	341	1	-	-	-	-	1	3	338
Dane County (part)	179	179	-	-	-	-	-	-	3	176
Green County (part)	164	162	1	-	-	-	-	1	-	162
Brooklyn town, Green County	341	338	-	-	-	-	1	2	2	338
Brooklyn town, Green Lake County	794	788	-	1	3	-	1	1	5	784
Brooklyn town, Washburn County	117	117	-	-	-	-	-	-	-	117
Brothertown town, Calumet County	523	522	-	-	-	-	-	1	1	522
Brown Deer village, Milwaukee County	5 134	4 301	632	7	112	2	29	51	79	4 250
Browning town, Taylor County	298	295	-	-	-	-	2	1	3	294
Browns Lake CDP, Racine County	745	728	-	1	3	-	9	4	16	722
Brownsville village, Dodge County	209	207	-	-	-	-	1	1	2	206
Browntown village, Green County	100	100	-	-	-	-	-	-	-	100
Bruce village, Rusk County	384	382	-	-	-	-	1	1	1	382
Brule town, Douglas County	244	241	-	2	-	-	-	1	-	241
Brunswick town, Eau Claire County	630	624	-	2	-	-	2	2	3	623
Brussels town, Door County	403	398	1	2	1	-	1	-	1	398

Table 14. **Occupied Housing Units (Households) by Race and Hispanic or Latino Origin of Householder: 2000**—Con.

[For information on confidentiality protection, nonsampling error, and definitions, see text]

State County Place and County Subdivision	Total occupied housing units	Race of householder: One race: White	Black or African American	American Indian and Alaska Native	Asian	Native Hawaiian and Other Pacific Islander	Some other race	Two or more races	Householder Hispanic or Latino (of any race)	Householder White alone, not Hispanic or Latino
PLACE AND COUNTY SUBDIVISION—Con.										
Buchanan town, Outagamie County	1 846	1 827	2	3	9	-	2	3	6	1 824
Buena Vista town, Portage County	418	415	-	1	-	-	1	1	4	413
Buena Vista town, Richland County	600	594	1	2	1	-	1	1	4	591
Buffalo town, Buffalo County	260	259	-	1	-	-	-	-	1	258
Buffalo town, Marquette County	412	401	-	2	-	-	3	6	5	399
Buffalo City city, Buffalo County	445	440	1	-	2	-	-	2	2	439
Burke town, Dane County	1 148	1 104	15	4	11	-	3	11	12	1 096
Burlington city	3 838	3 738	9	4	16	-	51	20	115	3 679
Racine County (part)	3 838	3 738	9	4	16	-	51	20	115	3 679
Walworth County (part)	-	-	-	-	-	-	-	-	-	-
Burlington town, Racine County	2 354	2 316	-	2	6	-	16	14	32	2 304
Burnett town, Dodge County	330	326	-	-	-	-	1	3	2	326
Burns town, La Crosse County	349	347	-	-	1	-	-	1	-	347
Burnside town, Trempealeau County	197	197	-	-	-	-	-	-	-	197
Butler town, Clark County	32	32	-	-	-	-	-	-	-	32
Butler village, Waukesha County	916	901	2	8	3	1	-	1	2	899
Butternut village, Ashland County	197	195	-	2	-	-	-	-	-	195
Byron town, Fond du Lac County	538	534	1	-	1	-	2	-	8	528
Byron town, Monroe County	501	463	-	34	-	-	1	3	4	460
Cable town, Bayfield County	381	378	-	-	-	-	1	2	-	378
Cadiz town, Green County	327	322	1	-	-	-	-	4	2	320
Cadott village, Chippewa County	562	554	-	-	4	-	-	4	-	554
Cady town, St. Croix County	255	255	-	-	-	-	-	-	-	255
Calamus town, Dodge County	379	373	2	3	-	-	1	-	3	371
Caledonia town, Columbia County	451	447	1	2	-	-	1	-	1	447
Caledonia town, Racine County	8 549	8 140	169	32	82	2	55	69	193	8 020
Caledonia town, Trempealeau County	262	261	-	1	-	-	-	-	2	259
Caledonia town, Waupaca County	504	503	-	1	-	-	-	-	5	498
Calumet town, Fond du Lac County	562	556	-	2	2	-	-	2	3	554
Cambria village, Columbia County	307	295	-	2	1	-	8	1	15	289
Cambridge village	470	468	-	-	1	-	1	-	3	466
Dane County (part)	433	431	-	-	1	-	1	-	3	429
Jefferson County (part)	37	37	-	-	-	-	-	-	-	37
Cameron village, Barron County	640	628	-	4	2	-	1	5	4	626
Cameron town, Wood County	190	190	-	-	-	-	-	-	2	188
Campbell town, La Crosse County	1 754	1 708	9	11	11	-	2	13	8	1 704
Campbellsport village, Fond du Lac County	710	706	1	1	-	-	-	2	4	702
Camp Douglas village, Juneau County	242	238	1	2	-	-	1	-	4	236
Camp Lake CDP, Kenosha County	1 149	1 131	3	3	2	-	7	3	21	1 119
Canton town, Buffalo County	102	101	-	-	1	-	-	-	1	100
Carey town, Iron County	75	75	-	-	-	-	-	-	1	74
Carlton town, Kewaunee County	363	362	-	-	-	-	-	1	-	362
Carson town, Portage County	475	471	-	2	1	-	-	1	1	470
Cary town, Wood County	162	161	-	-	1	-	-	-	-	161
Cascade village, Sheboygan County	255	253	-	2	-	-	-	-	1	252
Casco village, Kewaunee County	227	224	-	1	-	-	1	1	1	224
Casco town, Kewaunee County	385	380	-	2	-	-	-	3	4	377
Casey town, Washburn County	213	209	1	1	1	-	-	1	1	208
Cashton village, Monroe County	415	412	1	-	-	-	1	1	5	408
Cassel town, Marathon County	271	269	-	-	1	-	-	1	-	269
Cassian town, Oneida County	402	400	-	-	-	-	1	1	-	400
Cassville village, Grant County	488	486	-	1	-	-	-	1	-	486
Cassville town, Grant County	185	185	-	-	-	-	-	-	-	185
Castle Rock town, Grant County	112	110	-	-	-	-	1	1	2	109
Caswell town, Forest County	41	37	-	2	-	-	1	1	1	37
Catawba village, Price County	68	67	-	-	-	-	-	1	-	67
Catawba town, Price County	109	107	1	-	-	-	-	1	-	107
Cato town, Manitowoc County	548	543	-	2	1	-	2	-	3	542
Cazenovia village	145	144	-	-	1	-	-	-	-	144
Richland County (part)	145	144	-	-	1	-	-	-	-	144
Sauk County (part)	-	-	-	-	-	-	-	-	-	-
Cecil village, Shawano County	199	191	-	4	1	-	2	1	2	191
Cedarburg city, Ozaukee County	4 432	4 364	12	5	30	2	5	14	26	4 343
Cedarburg town, Ozaukee County	1 896	1 881	2	3	4	-	3	3	10	1 876
Cedar Grove village, Sheboygan County	699	694	1	-	1	-	1	2	11	684
Cedar Lake town, Barron County	395	394	-	1	-	-	-	-	1	393
Cedar Rapids town, Rusk County	11	10	-	-	-	-	1	-	1	10
Center town, Outagamie County	1 095	1 084	1	8	1	-	-	1	2	1 083
Center town, Rock County	374	370	-	-	1	-	1	2	1	370
Centerville town, Manitowoc County	239	237	-	2	-	-	-	-	2	235
Centuria village, Polk County	343	336	-	4	2	-	-	1	4	332
Chain O' Lakes-King CDP, Waupaca County	623	617	2	2	1	-	1	-	3	615
Charlestown town, Calumet County	291	286	-	-	1	-	1	3	3	284
Chase town, Oconto County	683	675	-	7	-	-	1	-	1	675
Chaseburg village, Vernon County	133	133	-	-	-	-	-	-	-	133
Chelsea town, Taylor County	274	274	-	-	-	-	-	-	1	273
Chenequa village, Waukesha County	223	221	-	-	-	-	-	2	2	219
Chester town, Dodge County	280	276	1	1	1	-	-	1	4	274
Chetek city, Barron County	939	930	1	1	2	1	2	2	5	928
Chetek town, Barron County	707	702	-	1	-	-	1	3	3	700
Chicog town, Washburn County	128	124	-	3	-	-	-	1	-	124

Table 14. **Occupied Housing Units (Households) by Race and Hispanic or Latino Origin of Householder: 2000**—Con.

[For information on confidentiality protection, nonsampling error, and definitions, see text]

State County Place and County Subdivision	Total occupied housing units	Race of householder: One race: White	Black or African American	American Indian and Alaska Native	Asian	Native Hawaiian and Other Pacific Islander	Some other race	Two or more races	Householder Hispanic or Latino (of any race)	Householder White alone, not Hispanic or Latino
PLACE AND COUNTY SUBDIVISION—Con.										
Chief Lake CDP, Sawyer County	211	67	-	143	-	-	-	1	2	67
Chilton city, Calumet County	1 512	1 497	3	5	2	-	1	4	7	1 492
Chilton town, Calumet County	366	363	-	-	-	-	-	3	-	363
Chimney Rock town, Trempealeau County	98	98	-	-	-	-	-	-	-	98
Chippewa town, Ashland County	156	156	-	-	-	-	-	-	-	156
Chippewa Falls city, Chippewa County	5 638	5 553	10	22	21	1	6	25	17	5 542
Christiana town, Dane County	468	464	-	-	1	-	1	2	4	461
Christiana town, Vernon County	308	308	-	-	-	-	-	-	-	308
Cicero town, Outagamie County	370	366	-	-	-	-	1	3	2	366
City Point town, Jackson County	83	79	1	3	-	-	-	-	-	79
Clam Falls town, Polk County	237	229	-	3	1	-	-	4	2	228
Clarno town, Green County	393	391	-	-	1	-	-	1	-	391
Clay Banks town, Door County	162	162	-	-	-	-	-	-	-	162
Clayton town, Crawford County	364	352	1	2	2	-	5	2	7	349
Clayton village, Polk County	199	198	1	-	-	-	-	-	-	198
Clayton town, Polk County	360	360	-	-	-	-	-	-	2	358
Clayton town, Winnebago County	1 071	1 061	-	2	4	-	1	3	4	1 058
Clear Creek town, Eau Claire County	268	266	-	-	-	-	-	2	-	266
Clearfield town, Juneau County	296	292	1	-	-	-	-	3	2	290
Clear Lake village, Polk County	453	447	-	2	1	-	1	2	9	442
Clear Lake town, Polk County	276	274	-	-	-	-	1	1	1	274
Cleveland town, Chippewa County	313	311	-	1	-	-	-	1	1	310
Cleveland town, Jackson County	169	164	-	1	1	-	1	2	1	164
Cleveland village, Manitowoc County	536	530	1	-	-	-	3	2	7	528
Cleveland town, Marathon County	396	396	-	-	-	-	-	-	-	396
Cleveland town, Taylor County	98	98	-	-	-	-	-	-	-	98
Clifton town, Grant County	108	107	-	-	-	-	-	1	-	107
Clifton town, Monroe County	191	191	-	-	-	-	-	-	-	191
Clifton town, Pierce County	543	540	2	1	-	-	-	-	-	540
Clinton town, Barron County	314	312	-	1	1	-	-	-	1	311
Clinton village, Rock County	771	753	1	1	4	-	8	4	18	743
Clinton town, Rock County	308	305	-	-	2	-	1	-	3	303
Clinton town, Vernon County	313	309	-	1	-	-	1	2	2	308
Clintonville city, Waupaca County	2 010	1 963	2	12	4	-	17	12	35	1 949
Clover town, Bayfield County	99	98	-	-	-	-	-	1	1	97
Cloverland town, Douglas County	94	91	-	2	-	-	1	-	-	91
Cloverland town, Vilas County	416	413	-	-	2	-	-	1	3	410
Clyde town, Iowa County	127	125	-	-	1	-	1	-	-	125
Clyman village, Dodge County	153	148	-	1	-	-	2	2	6	144
Clyman town, Dodge County	290	285	-	-	2	-	2	1	4	284
Cobb village, Iowa County	188	187	-	1	-	-	-	-	-	187
Cochrane village, Buffalo County	188	187	-	-	-	-	1	-	1	187
Colburn town, Adams County	83	77	1	3	-	-	-	2	3	74
Colburn town, Chippewa County	262	258	-	1	1	-	2	-	-	258
Colby city	623	615	-	1	-	-	5	2	12	608
Clark County (part)	424	419	-	-	-	-	4	1	6	417
Marathon County (part)	199	196	-	1	-	-	1	1	6	191
Colby town, Clark County	276	270	2	-	1	-	2	1	2	270
Cold Spring town, Jefferson County	269	264	-	1	1	-	1	2	2	263
Coleman village, Marinette County	316	314	-	-	-	1	-	1	1	313
Colfax village, Dunn County	467	464	1	1	-	-	-	1	4	461
Colfax town, Dunn County	318	317	-	1	-	-	-	-	-	317
Coloma village, Waushara County	185	185	-	-	-	-	-	-	3	182
Coloma town, Waushara County	254	250	-	-	-	-	3	1	6	247
Columbus city	1 843	1 822	5	6	2	-	5	3	12	1 815
Columbia County (part)	1 830	1 809	5	6	2	-	5	3	12	1 802
Dodge County (part)	13	13	-	-	-	-	-	-	-	13
Columbus town, Columbia County	236	233	-	1	1	-	-	1	-	233
Combined Locks village, Outagamie County	884	876	1	4	1	-	1	1	5	873
Commonwealth town, Florence County	170	168	-	-	-	-	-	2	-	168
Como CDP, Walworth County	786	755	4	1	-	-	15	11	28	746
Concord town, Jefferson County	757	744	-	2	-	-	3	8	7	741
Conover town, Vilas County	483	478	1	2	-	-	-	2	3	475
Conrath village, Rusk County	36	35	-	1	-	-	-	-	-	35
Cooks Valley town, Chippewa County	214	214	-	-	-	-	-	-	2	212
Coon town, Vernon County	262	260	-	-	-	-	1	1	-	260
Coon Valley village, Vernon County	307	307	-	-	-	-	-	-	-	307
Cooperstown town, Manitowoc County	474	471	-	2	1	-	-	-	1	470
Cornell city, Chippewa County	607	600	-	6	1	-	-	-	2	599
Corning town, Lincoln County	299	296	-	1	-	-	2	-	2	296
Cottage Grove village, Dane County	1 427	1 378	20	6	6	-	6	11	18	1 368
Cottage Grove town, Dane County	1 338	1 322	3	-	7	-	1	5	11	1 313
Couderay village, Sawyer County	40	32	-	8	-	-	-	-	-	32
Couderay town, Sawyer County	176	86	-	90	-	-	-	-	-	86
Courtland town, Columbia County	175	173	-	1	-	-	1	-	1	173
Crandon city, Forest County	803	760	1	34	1	-	-	7	2	759
Crandon town, Forest County	238	231	1	3	-	-	-	3	-	231
Cranmoor town, Wood County	66	58	-	6	-	-	1	1	1	58
Crescent town, Oneida County	797	787	-	3	5	-	-	2	1	786
Crivitz village, Marinette County	406	396	-	3	1	-	3	3	4	395
Cross town, Buffalo County	127	126	-	-	-	-	-	1	1	125
Cross Plains village, Dane County	1 199	1 184	4	2	3	-	1	5	4	1 182

Table 14. **Occupied Housing Units (Households) by Race and Hispanic or Latino Origin of Householder: 2000**—Con.

[For information on confidentiality protection, nonsampling error, and definitions, see text]

State County Place and County Subdivision	Total occupied housing units	Race of householder							Householder Hispanic or Latino (of any race)	Householder White alone, not Hispanic or Latino
		One race						Two or more races		
		White	Black or African American	American Indian and Alaska Native	Asian	Native Hawaiian and Other Pacific Islander	Some other race			
PLACE AND COUNTY SUBDIVISION—Con.										
Cross Plains town, Dane County	513	504	2	-	2	1	-	4	-	504
Crystal town, Washburn County	117	115	-	1	-	-	-	1	-	115
Crystal Lake town, Barron County	312	310	-	2	-	-	-	-	3	307
Crystal Lake town, Marquette County	231	227	1	-	1	1	-	1	-	227
Cuba City city	861	859	-	-	-	-	-	2	-	859
Grant County (part)	786	784	-	-	-	-	-	2	-	784
Lafayette County (part)	75	75	-	-	-	-	-	-	-	75
Cudahy city, Milwaukee County	7 888	7 544	57	50	47	1	93	96	231	7 429
Cumberland city, Barron County	1 013	998	-	8	2	-	1	4	6	993
Cumberland town, Barron County	360	359	1	-	-	-	-	-	3	356
Curran town, Jackson County	127	126	-	1	-	-	-	-	1	125
Curtiss village, Clark County	68	53	-	-	-	-	15	-	16	52
Cutler town, Juneau County	119	119	-	-	-	-	-	-	-	119
Cylon town, St. Croix County	227	226	-	-	-	-	-	1	1	225
Dairyland town, Douglas County	87	83	-	1	-	-	-	3	-	83
Dakota town, Waushara County	493	470	-	1	2	1	18	1	28	460
Dale town, Outagamie County	785	777	-	2	3	-	2	1	4	774
Dallas village, Barron County	146	143	-	1	-	-	-	2	1	142
Dallas town, Barron County	217	217	-	-	-	-	-	-	2	215
Dane village, Dane County	279	273	-	1	2	-	1	2	3	272
Dane town, Dane County	335	334	-	-	1	-	-	-	1	333
Daniels town, Burnett County	280	276	-	2	-	-	1	1	1	276
Darien village, Walworth County	537	508	2	1	-	-	16	10	51	477
Darien town, Walworth County	615	598	3	1	-	-	10	3	25	582
Darlington city, Lafayette County	985	979	-	1	1	1	3	-	7	975
Darlington town, Lafayette County	266	265	-	1	-	-	-	-	-	265
Day town, Marathon County	357	355	-	-	-	-	-	2	-	355
Dayton town, Richland County	269	266	-	1	-	-	-	2	2	266
Dayton town, Waupaca County	1 046	1 029	2	10	-	-	3	2	8	1 025
Decatur town, Green County	587	580	-	1	1	-	1	4	3	579
Deer Creek town, Outagamie County	237	232	-	1	-	-	4	-	11	225
Deer Creek town, Taylor County	241	239	-	-	-	-	-	2	2	238
Deerfield village, Dane County	726	705	7	4	3	-	3	4	5	704
Deerfield town, Dane County	486	479	1	2	2	-	1	1	3	477
Deerfield town, Waushara County	263	260	-	1	-	-	1	1	1	260
Deer Park village, St. Croix County	91	91	-	-	-	-	-	-	-	91
DeForest village, Dane County	2 675	2 611	22	9	6	3	8	16	34	2 592
Dekorra town, Columbia County	949	940	-	3	1	-	2	3	3	939
Delafield city, Waukesha County	2 553	2 524	3	5	6	-	6	9	27	2 505
Delafield town, Waukesha County	2 521	2 493	4	5	12	-	2	5	15	2 479
Delavan city, Walworth County	2 931	2 642	28	15	15	1	193	37	372	2 484
Delavan town, Walworth County	1 798	1 740	8	6	6	1	26	11	66	1 708
Delavan Lake CDP, Walworth County	944	911	2	2	1	1	19	8	38	896
Dellona town, Sauk County	422	400	1	19	-	-	-	2	1	399
Dell Prairie town, Adams County	553	542	3	6	-	-	-	2	9	534
Delmar town, Chippewa County	314	313	-	-	-	-	-	1	-	313
Delta town, Bayfield County	107	106	-	1	-	-	-	-	-	106
Delton town, Sauk County	747	718	2	19	1	1	3	3	5	716
Denmark village, Brown County	801	787	4	5	-	-	1	4	1	787
De Pere city, Brown County	7 724	7 545	31	66	41	5	8	28	40	7 517
De Soto village	151	144	2	-	2	-	1	2	2	143
Crawford County (part)	47	44	2	-	-	-	-	1	1	43
Vernon County (part)	104	100	-	-	2	-	1	1	1	100
Dewey town, Burnett County	209	191	-	18	-	-	-	-	2	189
Dewey town, Portage County	356	355	-	-	-	-	1	-	1	355
Dewey town, Rusk County	209	207	-	1	-	-	-	1	-	207
Dewhurst town, Clark County	156	142	-	14	-	-	-	-	1	142
Dexter town, Wood County	144	143	-	1	-	-	-	-	-	143
Diamond Bluff town, Pierce County	184	184	-	-	-	-	-	-	-	184
Dickeyville village, Grant County	420	418	-	-	1	-	-	1	-	418
Dodge town, Trempealeau County	160	160	-	-	-	-	-	-	-	160
Dodgeville city, Iowa County	1 751	1 728	4	-	8	1	3	7	7	1 724
Dodgeville town, Iowa County	510	503	-	1	-	-	-	6	-	503
Dorchester village	336	330	-	1	-	-	4	1	4	330
Clark County (part)	335	329	-	1	-	-	4	1	4	329
Marathon County (part)	1	1	-	-	-	-	-	-	-	1
Doty town, Oconto County	120	120	-	-	-	-	-	-	2	118
Douglas town, Marquette County	301	296	1	1	-	-	2	1	3	295
Dousman village, Waukesha County	575	565	1	1	3	-	2	3	9	559
Dover town, Buffalo County	145	144	-	-	1	-	-	-	1	143
Dover town, Racine County	1 193	1 161	1	8	3	-	10	10	31	1 145
Dovre town, Barron County	238	234	-	3	1	-	-	-	-	234
Downing village, Dunn County	98	96	-	1	-	-	-	1	2	94
Doyle town, Barron County	177	176	-	-	1	-	-	-	-	176
Doylestown village, Columbia County	121	119	2	-	-	-	-	-	4	115
Drammen town, Eau Claire County	294	294	-	-	-	-	-	-	-	294
Draper town, Sawyer County	84	83	-	1	-	-	-	-	1	82
Dresser village, Polk County	302	298	-	1	-	-	1	2	3	296
Drummond town, Bayfield County	231	229	-	1	-	-	-	1	1	228
Dunbar town, Marinette County	274	269	-	1	3	-	-	1	1	268
Dunkirk town, Dane County	760	751	1	1	3	-	-	4	5	748

Table 14. **Occupied Housing Units (Households) by Race and Hispanic or Latino Origin of Householder: 2000**—Con.

[For information on confidentiality protection, nonsampling error, and definitions, see text]

State County Place and County Subdivision	Total occupied housing units	Race of householder							Householder Hispanic or Latino (of any race)	Householder White alone, not Hispanic or Latino
		One race						Two or more races		
		White	Black or African American	American Indian and Alaska Native	Asian	Native Hawaiian and Other Pacific Islander	Some other race			
PLACE AND COUNTY SUBDIVISION—Con.										
Dunn town, Dane County	2 079	2 050	4	5	6	-	7	7	17	2 040
Dunn town, Dunn County	540	535	-	2	2	-	-	1	1	534
Dupont town, Waupaca County	233	230	-	-	1	-	-	2	-	230
Durand city, Pepin County	829	824	-	1	-	-	-	4	1	823
Durand town, Pepin County	237	235	-	1	1	-	-	-	-	235
Eagle town, Richland County	223	222	-	-	-	-	-	1	1	221
Eagle village, Waukesha County	592	578	1	2	3	-	5	3	9	576
Eagle town, Waukesha County	1 049	1 040	2	-	2	-	2	3	4	1 037
Eagle Lake CDP, Racine County	483	467	-	4	3	-	4	5	18	454
Eagle Point town, Chippewa County	978	973	-	-	3	-	-	2	-	973
Eagle River city, Vilas County	626	622	-	1	-	-	2	1	5	618
Eastman village, Crawford County	163	160	-	-	-	-	-	3	2	160
Eastman town, Crawford County	287	286	-	-	-	-	-	1	-	286
Easton town, Adams County	486	479	3	1	1	-	1	1	2	478
Easton town, Marathon County	383	378	-	-	2	-	2	1	2	378
East Troy village, Walworth County	1 350	1 329	-	1	5	-	9	6	22	1 318
East Troy town, Walworth County	1 427	1 412	-	3	-	-	4	8	8	1 409
Eaton town, Brown County	469	466	-	1	1	-	-	1	1	465
Eaton town, Clark County	201	198	1	1	-	-	-	1	-	198
Eaton town, Manitowoc County	270	266	-	-	-	-	1	3	2	265
Eau Claire city	24 016	23 173	118	105	398	5	54	163	168	23 075
Chippewa County (part)	670	620	2	3	36	-	2	7	4	618
Eau Claire County (part)	23 346	22 553	116	102	362	5	52	156	164	22 457
Eau Galle town, Dunn County	303	302	1	-	-	-	-	-	1	301
Eau Galle town, St. Croix County	307	302	-	-	1	-	2	2	2	302
Eau Pleine town, Marathon County	275	274	-	-	-	-	-	1	-	274
Eau Pleine town, Portage County	344	343	-	-	1	-	-	-	2	341
Eden village, Fond du Lac County	264	258	-	-	-	-	6	-	9	255
Eden town, Fond du Lac County	337	337	-	-	-	-	-	-	4	333
Eden town, Iowa County	135	133	-	-	1	-	1	-	-	133
Edgar village, Marathon County	542	537	-	3	-	-	1	1	1	537
Edgerton city	1 958	1 920	-	8	3	-	11	16	41	1 894
Dane County (part)	14	14	-	-	-	-	-	-	-	14
Rock County (part)	1 944	1 906	-	8	3	-	11	16	41	1 880
Edgewater town, Sawyer County	245	240	-	2	-	1	-	2	2	240
Edson town, Chippewa County	309	307	-	-	-	-	-	2	2	305
Egg Harbor village, Door County	132	129	1	2	-	-	-	-	-	129
Egg Harbor town, Door County	491	486	2	2	1	-	-	-	1	485
Eileen town, Bayfield County	249	246	-	2	-	-	-	1	-	246
Eisenstein town, Price County	272	268	1	2	-	-	1	-	2	267
Eland village, Shawano County	93	87	-	5	-	-	1	-	1	87
Elba town, Dodge County	385	382	1	1	-	-	1	-	4	379
Elcho town, Langlade County	613	610	1	-	-	-	-	2	-	610
Elderon village, Marathon County	77	76	-	-	-	-	1	-	2	75
Elderon town, Marathon County	224	217	-	5	-	-	1	1	2	216
Eldorado town, Fond du Lac County	490	489	-	-	-	-	1	-	3	487
Eleva village, Trempealeau County	277	276	1	-	-	-	-	-	-	276
Elk town, Price County	502	499	-	1	-	-	-	2	3	497
Elk Grove town, Lafayette County	145	144	-	-	1	-	-	-	-	144
Elkhart Lake village, Sheboygan County	436	433	-	-	-	-	1	2	2	433
Elkhorn city, Walworth County	2 919	2 826	10	11	7	-	44	21	109	2 772
Elk Mound village, Dunn County	300	293	-	1	5	-	-	1	1	293
Elk Mound town, Dunn County	371	362	-	2	5	1	1	-	1	362
Ellenboro town, Grant County	191	190	-	-	-	-	-	1	1	190
Ellington town, Outagamie County	847	840	-	1	2	-	3	1	4	839
Ellsworth village, Pierce County	1 169	1 157	-	2	1	-	5	4	11	1 154
Ellsworth town, Pierce County	380	380	-	-	-	-	-	-	1	379
Elm Grove village, Waukesha County	2 444	2 387	9	3	34	1	5	5	22	2 371
Elmwood village, Pierce County	343	340	-	-	1	-	1	1	2	339
Elmwood Park village, Racine County	200	193	7	-	-	-	-	-	2	191
El Paso town, Pierce County	233	230	-	3	-	-	-	-	2	228
Elroy city, Juneau County	632	628	-	1	-	-	2	1	5	624
Embarrass village, Waupaca County	156	156	-	-	-	-	-	-	-	156
Emerald town, St. Croix County	236	232	1	1	2	-	-	-	-	232
Emery town, Price County	125	121	-	1	-	-	1	2	3	121
Emmet town, Dodge County	414	406	-	1	3	-	2	2	5	403
Emmet town, Marathon County	269	269	-	-	-	-	-	-	2	267
Empire town, Fond du Lac County	910	903	-	1	4	-	1	1	3	901
Endeavor village, Marquette County	153	150	-	-	1	-	1	1	2	149
Enterprise town, Oneida County	124	124	-	-	-	-	-	-	-	124
Ephraim village, Door County	161	161	-	-	-	-	-	-	-	161
Erin town, Washington County	1 287	1 274	-	5	6	-	-	2	3	1 272
Erin Prairie town, St. Croix County	227	224	1	-	-	-	1	1	1	224
Estella town, Chippewa County	167	166	-	1	-	-	-	-	-	166
Ettrick village, Trempealeau County	241	240	-	-	-	-	-	1	-	240
Ettrick town, Trempealeau County	488	488	-	-	-	-	-	-	1	487
Eureka town, Polk County	503	497	1	1	1	-	-	3	1	496
Evansville city, Rock County	1 563	1 534	1	7	2	2	7	10	18	1 524
Evergreen town, Langlade County	181	179	-	1	1	-	-	-	1	178
Evergreen CDP, Marathon County	1 228	1 218	-	2	6	-	-	2	1	1 218
Evergreen town, Washburn County	413	408	-	1	-	-	-	4	2	406
Excelsior town, Sauk County	527	522	-	4	-	-	-	1	-	522

Table 14. **Occupied Housing Units (Households) by Race and Hispanic or Latino Origin of Householder: 2000**—Con.

[For information on confidentiality protection, nonsampling error, and definitions, see text]

State County Place and County Subdivision	Total occupied housing units	Race of householder							Householder Hispanic or Latino (of any race)	Householder White alone, not Hispanic or Latino
		One race						Two or more races		
		White	Black or African American	American Indian and Alaska Native	Asian	Native Hawaiian and Other Pacific Islander	Some other race			
PLACE AND COUNTY SUBDIVISION—Con.										
Exeland village, Sawyer County	92	84	-	4	-	-	-	4	-	84
Exeter town, Green County	453	451	-	1	-	-	-	1	2	449
Fairbanks town, Shawano County	235	235	-	-	-	-	-	-	-	235
Fairchild village, Eau Claire County	210	206	-	2	-	-	-	2	2	204
Fairchild town, Eau Claire County	113	110	-	1	-	-	1	1	2	109
Fairfield town, Sauk County	388	383	-	2	1	-	1	1	2	382
Fairwater village, Fond du Lac County	139	139	-	-	-	-	-	-	-	139
Fall Creek village, Eau Claire County	476	473	-	2	-	-	1	-	-	473
Fall River village, Columbia County	418	415	2	-	-	-	-	1	1	414
Farmington town, Jefferson County	541	531	1	1	1	-	5	2	7	527
Farmington town, La Crosse County	664	658	1	2	1	-	1	1	3	656
Farmington town, Polk County	525	519	1	2	1	-	1	1	2	519
Farmington town, Washington County	1 116	1 108	1	2	-	-	-	5	8	1 100
Farmington town, Waupaca County	1 326	1 314	-	-	3	-	5	4	9	1 309
Fayette town, Lafayette County	138	138	-	-	-	-	-	-	-	138
Fence town, Florence County	107	103	-	2	1	-	-	1	-	103
Fennimore city, Grant County	1 021	1 016	1	1	1	-	1	1	4	1 014
Fennimore town, Grant County	199	199	-	-	-	-	-	-	1	198
Fenwood village, Marathon County	61	61	-	-	-	-	-	-	-	61
Fern town, Florence County	71	70	-	-	-	-	-	1	-	70
Ferryville village, Crawford County	93	93	-	-	-	-	-	-	-	93
Fifield town, Price County	436	430	-	5	1	-	-	-	2	428
Finley town, Juneau County	33	33	-	-	-	-	-	-	-	33
Fitchburg city, Dane County	8 262	7 217	501	35	214	1	171	123	370	7 066
Flambeau town, Price County	207	205	-	-	1	-	-	1	2	203
Flambeau town, Rusk County	398	394	1	-	-	1	-	2	1	394
Florence town, Florence County	963	952	3	3	1	-	-	4	2	950
Fond du Lac city, Fond du Lac County	16 638	16 075	95	69	127	2	151	119	326	15 918
Fond du Lac town, Fond du Lac County	789	781	1	2	1	-	2	2	8	774
Fontana-on-Geneva Lake village, Walworth County	764	755	1	-	5	-	3	-	7	751
Footville village, Rock County	310	305	1	-	-	-	-	4	-	305
Ford town, Taylor County	96	96	-	-	-	-	-	-	-	96
Forest town, Fond du Lac County	397	392	-	1	-	-	1	3	1	392
Forest town, Richland County	139	138	1	-	-	-	-	-	1	137
Forest town, St. Croix County	203	203	-	-	-	-	-	-	-	203
Forest town, Vernon County	199	195	-	-	-	-	-	4	-	195
Forestville village, Door County	181	179	1	-	-	-	-	1	-	179
Forestville town, Door County	387	381	1	-	1	-	-	4	1	380
Fort Atkinson city, Jefferson County	4 760	4 639	11	12	21	-	56	21	133	4 569
Fort Winnebago town, Columbia County	325	324	-	1	-	-	-	-	1	323
Foster town, Clark County	50	49	-	-	-	-	-	1	1	48
Fountain town, Juneau County	194	190	1	-	-	1	-	2	1	189
Fountain City city, Buffalo County	444	441	-	-	1	-	-	2	1	440
Fountain Prairie town, Columbia County	299	298	-	-	-	-	-	1	3	296
Fox Lake city, Dodge County	615	603	4	2	-	-	1	5	12	595
Fox Lake town, Dodge County	477	471	1	2	-	-	-	3	1	470
Fox Point village, Milwaukee County	2 825	2 735	31	4	47	-	3	5	15	2 722
Francis Creek village, Manitowoc County	266	266	-	-	-	-	-	-	1	265
Frankfort town, Marathon County	213	213	-	-	-	-	-	-	1	212
Frankfort town, Pepin County	136	133	-	-	-	-	1	2	1	133
Franklin town, Jackson County	129	129	-	-	-	-	-	-	-	129
Franklin town, Kewaunee County	338	338	-	-	-	-	-	-	-	338
Franklin town, Manitowoc County	469	468	-	-	-	-	-	1	2	466
Franklin city, Milwaukee County	10 602	10 213	69	37	161	4	60	58	192	10 090
Franklin town, Sauk County	250	248	-	1	-	-	-	1	2	246
Franklin town, Vernon County	324	319	1	-	1	-	-	3	-	319
Franksville CDP, Racine County	651	635	3	4	2	-	3	4	12	626
Franzen town, Marathon County	193	191	-	2	-	-	-	-	-	191
Frederic village, Polk County	536	532	-	1	-	-	-	3	-	532
Fredonia village, Ozaukee County	701	688	4	4	2	-	2	1	9	681
Fredonia town, Ozaukee County	727	719	2	2	-	-	3	1	4	718
Freedom town, Forest County	158	158	-	-	-	-	-	-	2	156
Freedom town, Outagamie County	1 833	1 815	-	9	-	-	2	7	9	1 810
Freedom town, Sauk County	158	158	-	-	-	-	-	-	-	158
Freeman town, Crawford County	301	294	1	3	-	-	-	3	1	294
Fremont town, Clark County	374	371	-	-	1	-	1	1	3	369
Fremont village, Waupaca County	302	301	1	-	-	-	-	-	1	300
Fremont town, Waupaca County	238	237	-	1	-	-	-	-	1	236
French Island CDP, La Crosse County	1 754	1 708	9	11	11	-	2	13	8	1 704
Friendship village, Adams County	257	248	-	2	5	-	1	1	3	246
Friendship town, Fond du Lac County	971	963	1	1	-	1	1	4	7	957
Friesland village, Columbia County	109	109	-	-	-	-	-	-	-	109
Frog Creek town, Washburn County	65	65	-	-	-	-	-	-	-	65
Fulton town, Rock County	1 229	1 217	2	5	-	-	4	1	8	1 214
Gale town, Trempealeau County	562	558	1	-	-	-	1	2	1	557
Galesville city, Trempealeau County	606	603	-	1	-	-	-	2	2	601
Garden Valley town, Jackson County	147	145	-	-	-	-	1	1	1	145
Gardner town, Door County	493	486	-	3	1	-	-	3	2	484
Garfield town, Jackson County	180	175	-	3	-	-	1	1	3	173
Garfield town, Polk County	529	523	-	3	-	-	1	2	6	518
Gays Mills village, Crawford County	261	260	-	-	1	-	-	-	2	258
Genesee town, Waukesha County	2 431	2 405	4	6	2	1	8	5	33	2 381

Table 14. **Occupied Housing Units (Households) by Race and Hispanic or Latino Origin of Householder: 2000**—Con.

[For information on confidentiality protection, nonsampling error, and definitions, see text]

State County Place and County Subdivision	Total occupied housing units	Race of householder							Householder Hispanic or Latino (of any race)	Householder White alone, not Hispanic or Latino
		One race						Two or more races		
		White	Black or African American	American Indian and Alaska Native	Asian	Native Hawaiian and Other Pacific Islander	Some other race			
PLACE AND COUNTY SUBDIVISION—Con.										
Geneva town, Walworth County	1 660	1 608	10	3	3	-	22	14	42	1 594
Genoa village, Vernon County	112	112	-	-	-	-	-	-	-	112
Genoa town, Vernon County	285	284	-	-	-	-	1	-	3	282
Genoa City village	674	666	2	2	1	-	1	2	13	655
Kenosha County (part)	-	-	-	-	-	-	-	-	-	-
Walworth County (part)	674	666	2	2	1	-	1	2	13	655
Georgetown town, Polk County	433	399	-	32	-	-	-	2	1	399
Georgetown town, Price County	65	65	-	-	-	-	-	-	-	65
Germania town, Shawano County	134	131	2	1	-	-	-	-	1	131
Germantown town, Juneau County	535	525	1	5	2	-	-	2	4	521
Germantown village, Washington County	6 904	6 725	69	13	70	2	13	12	48	6 692
Germantown town, Washington County	89	88	1	-	-	-	-	-	-	88
Gibraltar town, Door County	475	468	-	-	-	-	4	3	7	465
Gibson town, Manitowoc County	471	465	1	1	-	1	-	3	-	465
Gillett city, Oconto County	515	505	2	5	-	-	3	-	3	504
Gillett town, Oconto County	404	401	-	-	-	-	-	3	-	401
Gilman town, Pierce County	283	277	2	-	-	-	1	3	2	276
Gilman village, Taylor County	185	184	-	-	-	-	1	-	1	184
Gilmanton town, Buffalo County	173	173	-	-	-	-	-	-	-	173
Gingles town, Ashland County	237	217	-	17	-	-	-	3	-	217
Glenbeulah village, Sheboygan County	153	151	-	-	-	-	2	-	1	151
Glencoe town, Buffalo County	171	171	-	-	-	-	-	-	-	171
Glendale city, Milwaukee County	5 772	5 196	390	16	114	1	15	40	61	5 159
Glendale town, Monroe County	216	215	-	-	-	-	-	1	-	215
Glen Flora village, Rusk County	44	43	-	-	-	-	-	1	-	43
Glen Haven town, Grant County	185	184	-	-	1	-	-	-	-	184
Glenmore town, Brown County	375	374	-	-	-	-	-	1	1	373
Glenwood town, St. Croix County	254	249	-	1	1	-	1	2	2	249
Glenwood City city, St. Croix County	460	456	-	1	1	-	-	2	-	456
Goetz town, Chippewa County	231	229	1	-	-	-	-	1	2	227
Goodman town, Marinette County	360	354	1	1	1	-	1	2	2	353
Goodrich town, Taylor County	164	164	-	-	-	-	-	-	2	162
Gordon town, Ashland County	155	155	-	-	-	-	-	-	-	155
Gordon town, Douglas County	298	289	-	2	-	-	1	6	1	289
Grafton village, Ozaukee County	4 048	3 988	6	12	24	-	8	10	37	3 959
Grafton town, Ozaukee County	1 569	1 549	4	1	4	1	3	7	11	1 543
Grand Chute town, Outagamie County	7 586	7 256	55	27	85	5	102	56	184	7 194
Grand Rapids town, Wood County	2 788	2 752	5	12	12	1	1	5	11	2 744
Grandview town, Bayfield County	222	218	-	3	1	-	-	-	-	218
Grant town, Clark County	317	314	-	-	-	-	2	1	3	313
Grant town, Dunn County	147	146	-	-	-	-	-	1	-	146
Grant town, Monroe County	173	173	-	-	-	-	-	-	-	173
Grant town, Portage County	726	714	-	6	2	-	2	2	6	712
Grant town, Rusk County	293	292	-	-	-	-	-	1	1	291
Grant town, Shawano County	340	337	-	1	1	-	1	-	1	337
Granton village, Clark County	156	154	1	1	-	-	-	-	-	154
Grantsburg village, Burnett County	565	549	1	10	-	-	3	2	3	549
Grantsburg town, Burnett County	370	366	-	2	-	-	-	2	1	365
Gratiot village, Lafayette County	97	95	1	-	-	-	-	1	-	95
Gratiot town, Lafayette County	237	236	1	-	-	-	-	-	-	236
Green Bay city, Brown County	41 591	37 948	433	1 133	742	9	898	428	1 739	37 260
Green Bay town, Brown County	600	595	-	2	1	-	-	2	-	595
Greenbush town, Sheboygan County	526	526	-	-	-	-	-	-	3	523
Greendale village, Milwaukee County	6 011	5 849	15	8	90	-	26	23	86	5 787
Greenfield town, La Crosse County	549	546	-	-	2	-	-	1	2	545
Greenfield city, Milwaukee County	15 697	15 013	131	53	242	5	145	108	390	14 800
Greenfield town, Monroe County	236	233	1	2	-	-	-	-	-	233
Greenfield town, Sauk County	351	348	1	-	-	-	-	2	-	348
Green Grove town, Clark County	225	225	-	-	-	-	-	-	-	225
Green Lake city, Green Lake County	523	521	1	1	-	-	-	-	1	520
Green Lake town, Green Lake County	538	535	-	-	1	-	-	2	2	533
Green Valley town, Marathon County	192	191	-	1	-	-	-	-	-	191
Green Valley town, Shawano County	380	376	-	1	-	-	1	2	1	376
Greenville town, Outagamie County	2 301	2 267	6	6	4	3	7	8	24	2 252
Greenwood city, Clark County	468	466	-	1	-	-	-	1	1	465
Greenwood town, Taylor County	234	234	-	-	-	-	-	-	-	234
Greenwood town, Vernon County	201	201	-	-	-	-	-	-	-	201
Gresham village, Shawano County	233	173	-	52	-	-	2	6	3	173
Grover town, Marinette County	633	629	-	1	-	-	1	2	2	628
Grover town, Taylor County	93	92	-	1	-	-	-	-	1	91
Grow town, Rusk County	160	160	-	-	-	-	-	-	2	158
Guenther town, Marathon County	114	113	-	1	-	-	-	-	-	113
Gull Lake town, Washburn County	65	64	-	-	-	-	-	1	-	64
Gurney town, Iron County	60	60	-	-	-	-	-	-	-	60
Hackett town, Price County	78	78	-	-	-	-	-	-	-	78
Hale town, Trempealeau County	354	349	-	1	-	-	-	4	1	349
Hales Corners village, Milwaukee County	3 260	3 187	7	12	29	2	15	8	54	3 154
Hallie town, Chippewa County	1 690	1 665	1	3	11	-	1	9	3	1 663
Halsey town, Marathon County	192	192	-	-	-	-	-	-	3	189
Hamburg town, Marathon County	285	280	-	2	-	-	-	3	-	280
Hamburg town, Vernon County	311	310	-	-	-	-	-	1	1	309
Hamilton town, La Crosse County	697	688	3	2	2	-	-	2	1	687
Hammel town, Taylor County	265	262	-	2	1	-	-	-	-	262

Table 14. **Occupied Housing Units (Households) by Race and Hispanic or Latino Origin of Householder: 2000**—Con.

[For information on confidentiality protection, nonsampling error, and definitions, see text]

State County Place and County Subdivision	Total occupied housing units	Race of householder							House-holder Hispanic or Latino (of any race)	House-holder White alone, not Hispanic or Latino
		One race						Two or more races		
		White	Black or African American	American Indian and Alaska Native	Asian	Native Hawaiian and Other Pacific Islander	Some other race			
PLACE AND COUNTY SUBDIVISION—Con.										
Hammond village, St. Croix County	433	429	1	-	-	-	-	3	-	429
Hammond town, St. Croix County	314	313	-	-	-	-	1	-	-	313
Hampden town, Columbia County	214	210	-	1	-	-	1	2	2	210
Hancock village, Waushara County	193	184	-	1	-	-	4	4	10	179
Hancock town, Waushara County	211	206	-	1	1	-	2	1	5	203
Haney town, Crawford County	129	129	-	-	-	-	-	-	-	129
Hansen town, Wood County	255	255	-	-	-	-	-	-	1	254
Harding town, Lincoln County	129	128	-	-	-	-	1	-	1	128
Harmony town, Price County	96	96	-	-	-	-	-	-	-	96
Harmony town, Rock County	787	779	4	-	2	-	-	2	4	775
Harmony town, Vernon County	247	246	-	-	-	-	-	1	-	246
Harris town, Marquette County	294	291	1	1	-	1	-	-	1	291
Harrison town, Calumet County	1 998	1 977	7	3	8	-	2	1	7	1 972
Harrison town, Grant County	176	176	-	-	-	-	-	-	1	175
Harrison town, Lincoln County	314	312	-	-	-	-	-	2	1	311
Harrison town, Marathon County	143	141	-	-	1	-	-	1	-	141
Harrison town, Waupaca County	206	205	-	1	-	-	-	-	2	203
Hartford city	4 279	4 181	10	14	19	-	34	21	79	4 145
Dodge County (part)	3	3	-	-	-	-	-	-	-	3
Washington County (part)	4 276	4 178	10	14	19	-	34	21	79	4 142
Hartford town, Washington County	1 397	1 389	1	1	3	-	-	3	4	1 386
Hartland town, Pierce County	295	292	-	1	-	-	-	2	-	292
Hartland town, Shawano County	280	278	-	-	-	-	2	-	2	278
Hartland village, Waukesha County	3 002	2 956	6	8	11	-	6	15	23	2 943
Hatley village, Marathon County	185	182	-	2	-	-	-	1	-	182
Haugen village, Barron County	120	120	-	-	-	-	-	-	-	120
Hawkins village, Rusk County	138	136	-	-	-	-	1	1	-	136
Hawkins town, Rusk County	66	66	-	-	-	-	-	-	-	66
Hawthorne town, Douglas County	338	328	1	6	-	-	-	3	2	326
Hay River town, Dunn County	194	191	-	-	-	-	1	2	1	191
Hayward city, Sawyer County	960	899	-	43	4	-	5	9	5	895
Hayward town, Sawyer County	1 219	977	1	226	4	1	1	9	3	975
Hazel Green village	472	469	1	-	1	-	-	1	1	468
Grant County (part)	467	464	1	-	1	-	-	1	1	463
Lafayette County (part)	5	5	-	-	-	-	-	-	-	5
Hazel Green town, Grant County	301	299	1	-	-	-	-	1	-	299
Hazelhurst town, Oneida County	528	522	-	1	-	1	2	2	2	521
Hebron CDP, Jefferson County	87	86	-	1	-	-	-	-	1	85
Hebron town, Jefferson County	391	388	-	1	-	-	-	2	6	382
Helenville CDP, Jefferson County	74	72	-	1	-	-	1	-	2	71
Helvetia town, Waupaca County	271	270	1	-	-	-	-	-	1	269
Hendren town, Clark County	197	196	-	-	-	1	-	-	-	196
Henrietta town, Richland County	196	195	-	-	-	-	-	1	1	194
Herman town, Dodge County	394	394	-	-	-	-	-	-	-	394
Herman town, Shawano County	269	258	-	7	-	-	-	4	2	257
Herman town, Sheboygan County	574	568	3	-	-	-	1	2	5	565
Hewett town, Clark County	125	125	-	-	-	-	-	-	-	125
Hewitt town, Marathon County	195	194	-	-	-	-	-	1	-	194
Hewitt village, Wood County	233	233	-	-	-	-	-	-	1	232
Hickory Grove town, Grant County	146	144	-	-	-	-	-	2	1	143
Highland town, Douglas County	107	106	-	-	-	1	-	-	-	106
Highland village, Iowa County	348	348	-	-	-	-	-	-	2	346
Highland town, Iowa County	278	273	-	-	-	-	-	5	-	273
Hilbert village, Calumet County	430	427	-	-	1	-	2	-	3	426
Hiles town, Forest County	199	198	-	1	-	-	-	-	-	198
Hiles town, Wood County	63	62	-	-	-	-	-	1	-	62
Hill town, Price County	138	138	-	-	-	-	-	-	-	138
Hillsboro city, Vernon County	565	563	-	-	-	-	1	1	2	562
Hillsboro town, Vernon County	285	283	1	-	-	-	1	-	2	282
Hixon town, Clark County	232	231	-	-	-	-	1	-	2	229
Hixton village, Jackson County	203	202	-	1	-	-	-	-	1	201
Hixton town, Jackson County	214	207	-	1	-	-	2	4	3	207
Hoard town, Clark County	170	168	-	1	-	-	1	-	2	167
Hobart town, Brown County	1 717	1 384	1	301	8	-	4	19	9	1 381
Holland town, Brown County	433	431	-	1	1	-	-	-	1	430
Holland town, La Crosse County	1 014	1 002	-	1	10	-	-	1	3	999
Holland town, Sheboygan County	828	816	2	-	1	-	1	8	3	814
Hollandale village, Iowa County	121	121	-	-	-	-	-	-	-	121
Holmen village, La Crosse County	2 258	2 213	4	2	32	-	5	2	18	2 202
Holton town, Marathon County	297	296	-	-	-	-	-	1	2	294
Holway town, Taylor County	263	261	-	1	-	-	-	1	-	261
Homestead town, Florence County	158	157	-	1	-	-	-	-	-	157
Honey Creek town, Sauk County	264	260	-	1	-	-	3	-	4	259
Horicon city, Dodge County	1 474	1 448	7	1	-	1	10	7	20	1 438
Hortonia town, Outagamie County	362	359	-	1	-	-	1	1	2	358
Hortonville village, Outagamie County	871	858	1	-	9	-	2	1	5	855
How town, Oconto County	207	203	-	3	-	-	-	1	-	203
Howard village	5 236	5 087	29	48	32	-	11	29	43	5 058
Brown County (part)	5 236	5 087	29	48	32	-	11	29	43	5 058
Outagamie County (part)	-	-	-	-	-	-	-	-	-	-

Table 14. **Occupied Housing Units (Households) by Race and Hispanic or Latino Origin of Householder: 2000**—Con.

[For information on confidentiality protection, nonsampling error, and definitions, see text]

State County Place and County Subdivision	Total occupied housing units	Race of householder: One race: White	Black or African American	American Indian and Alaska Native	Asian	Native Hawaiian and Other Pacific Islander	Some other race	Two or more races	Householder Hispanic or Latino (of any race)	Householder White alone, not Hispanic or Latino
PLACE AND COUNTY SUBDIVISION—Con.										
Howard town, Chippewa County	235	234	-	-	-	-	1	-	1	234
Howards Grove village, Sheboygan County	1 007	997	1	1	2	-	2	4	2	997
Hubbard town, Dodge County	620	616	-	1	3	-	-	-	1	615
Hubbard town, Rusk County	69	68	-	-	-	-	-	1	-	68
Hudson city, St. Croix County	3 687	3 627	5	10	14	-	8	23	22	3 612
Hudson town, St. Croix County	1 925	1 900	3	4	8	-	5	5	12	1 895
Hughes town, Bayfield County	166	162	-	1	-	-	2	1	-	162
Hull town, Marathon County	256	256	-	-	-	-	-	-	-	256
Hull town, Portage County	1 988	1 959	1	6	8	-	4	10	16	1 951
Humboldt town, Brown County	453	451	-	1	-	-	1	-	-	451
Hunter town, Sawyer County	334	228	-	103	-	-	-	3	-	228
Hurley city, Iron County	830	819	-	6	-	-	-	5	4	816
Hustisford village, Dodge County	472	467	1	3	-	-	1	-	3	465
Hustisford town, Dodge County	492	489	-	1	-	-	1	1	4	486
Hustler village, Juneau County	48	48	-	-	-	-	-	-	-	48
Hutchins town, Shawano County	195	191	-	2	-	-	-	2	-	191
Independence city, Trempealeau County	581	577	1	-	-	-	2	1	5	574
Ingram village, Rusk County	32	32	-	-	-	-	-	-	-	32
Iola village, Waupaca County	567	562	-	1	1	-	2	1	6	559
Iola town, Waupaca County	328	322	-	1	-	-	2	3	3	321
Iron Ridge village, Dodge County	360	355	-	1	-	-	2	2	3	354
Iron River town, Bayfield County	485	473	-	6	2	-	-	4	2	471
Ironton village, Sauk County	89	88	1	-	-	-	-	-	1	87
Ironton town, Sauk County	209	209	-	-	-	-	-	-	2	207
Irving town, Jackson County	216	213	-	2	-	-	-	1	-	213
Isabelle town, Pierce County	113	112	-	1	-	-	-	-	2	110
Ithaca town, Richland County	249	247	-	-	1	-	-	1	-	247
Ixonia CDP, Jefferson County	237	235	-	-	1	-	-	1	2	233
Ixonia town, Jefferson County	1 047	1 041	-	1	2	-	1	2	6	1 037
Jackson town, Adams County	397	387	2	2	1	-	-	5	2	385
Jackson town, Burnett County	347	336	-	10	1	-	-	-	1	335
Jackson village, Washington County	1 949	1 928	1	4	3	-	4	9	18	1 916
Jackson town, Washington County	1 201	1 193	-	1	2	-	-	5	3	1 190
Jacksonport town, Door County	304	302	-	-	1	-	1	-	1	302
Jacobs town, Ashland County	356	354	-	2	-	-	-	-	-	354
Jamestown town, Grant County	753	747	1	1	1	-	-	3	1	746
Janesville city, Rock County	23 894	23 157	228	57	164	4	149	135	385	22 942
Janesville town, Rock County	1 137	1 124	-	2	4	-	4	3	10	1 120
Jefferson town, Green County	422	419	-	-	1	-	1	1	1	419
Jefferson city, Jefferson County	2 816	2 703	7	13	7	2	65	19	139	2 637
Jefferson town, Jefferson County	759	752	-	3	-	-	1	3	6	749
Jefferson town, Monroe County	227	222	-	-	3	-	1	1	3	220
Jefferson town, Vernon County	367	364	-	1	-	-	1	1	2	362
Johnson town, Marathon County	299	297	1	-	-	-	-	1	1	296
Johnson Creek village, Jefferson County	624	606	1	2	1	-	10	4	16	602
Johnstown town, Polk County	203	178	-	25	-	-	-	-	1	178
Johnstown town, Rock County	289	289	-	-	-	-	-	-	-	289
Jordan town, Green County	200	200	-	-	-	-	-	-	2	198
Jump River town, Taylor County	118	116	-	1	-	-	-	1	-	116
Junction City village, Portage County	169	167	-	-	1	-	1	-	5	163
Juneau city, Dodge County	818	805	-	2	-	-	8	3	17	797
Kaukauna city, Outagamie County	4 971	4 852	6	35	44	1	8	25	19	4 842
Kaukauna town, Outagamie County	370	367	-	1	-	-	-	2	1	366
Kekoskee village, Dodge County	66	65	-	-	1	-	-	-	-	65
Kellnersville village, Manitowoc County	157	154	-	2	-	-	-	1	-	154
Kelly town, Bayfield County	140	137	-	3	-	-	-	-	-	137
Kendall town, Lafayette County	110	110	-	-	-	-	-	-	-	110
Kendall village, Monroe County	200	200	-	-	-	-	-	-	1	199
Kennan village, Price County	67	67	-	-	-	-	-	-	1	66
Kennan town, Price County	129	129	-	-	-	-	-	-	-	129
Kenosha city, Kenosha County	34 411	30 310	2 110	161	276	13	1 080	461	2 202	29 349
Keshena CDP, Menominee County	353	13	-	339	-	-	-	1	5	13
Kewaskum village, Washington County	1 212	1 191	6	3	3	-	4	5	9	1 185
Kewaskum town, Washington County	394	393	-	1	-	-	-	-	-	393
Kewaunee city, Kewaunee County	1 149	1 132	3	3	3	-	2	6	6	1 128
Keystone town, Bayfield County	146	141	-	3	-	-	-	2	-	141
Kickapoo town, Vernon County	194	194	-	-	-	-	-	-	1	193
Kiel city	1 425	1 415	1	2	4	-	2	1	6	1 413
Calumet County (part)	138	138	-	-	-	-	-	-	1	137
Manitowoc County (part)	1 287	1 277	1	2	4	-	2	1	5	1 276
Kildare town, Juneau County	216	210	2	3	-	-	-	1	1	209
Kimball town, Iron County	216	215	-	1	-	-	-	-	1	214
Kimberly village, Outagamie County	2 507	2 457	6	17	14	-	3	10	12	2 450
King town, Lincoln County	362	359	-	-	-	-	1	2	1	358
Kingston village, Green Lake County	123	122	-	1	-	-	-	-	-	122
Kingston town, Green Lake County	287	283	1	-	-	-	-	3	2	281
Kingston town, Juneau County	22	22	-	-	-	-	-	-	-	22
Kinnickinnic town, St. Croix County	483	479	1	-	-	-	-	3	-	479
Knapp village, Dunn County	186	185	-	-	-	-	-	1	1	184
Knapp town, Jackson County	113	111	-	-	1	-	-	1	-	111
Knight town, Iron County	122	120	-	2	-	-	-	-	1	119
Knowlton town, Marathon County	657	652	-	2	-	-	-	3	2	651
Knox town, Price County	173	173	-	-	-	-	-	-	1	172

Table 14. **Occupied Housing Units (Households) by Race and Hispanic or Latino Origin of Householder: 2000**—Con.

[For information on confidentiality protection, nonsampling error, and definitions, see text]

State County Place and County Subdivision	Total occupied housing units	Race of householder								
		One race						Two or more races	Householder Hispanic or Latino (of any race)	Householder White alone, not Hispanic or Latino
		White	Black or African American	American Indian and Alaska Native	Asian	Native Hawaiian and Other Pacific Islander	Some other race			
PLACE AND COUNTY SUBDIVISION—Con.										
Kohler village, Sheboygan County	737	727	1	-	7	1	1	-	4	724
Komensky town, Jackson County	108	19	-	86	-	-	-	3	2	19
Koshkonong town, Jefferson County	1 249	1 233	-	4	2	-	5	5	16	1 224
Kossuth town, Manitowoc County	752	745	-	3	1	-	-	3	2	743
Kronenwetter town, Marathon County	1 884	1 870	-	3	7	1	-	3	4	1 867
Lac du Flambeau CDP, Vilas County	524	69	-	454	-	-	1	-	6	67
Lac du Flambeau town, Vilas County	1 093	527	-	560	-	-	3	3	10	525
Lac La Belle village, Waukesha County	117	117	-	-	-	-	-	-	-	117
La Crosse city, La Crosse County	21 110	20 155	221	90	461	5	37	141	146	20 057
Ladysmith city, Rusk County	1 570	1 541	7	6	5	-	-	11	4	1 537
La Farge village, Vernon County	342	336	-	1	-	-	2	3	1	336
Lafayette town, Chippewa County	1 980	1 962	4	7	2	-	-	5	7	1 957
Lafayette town, Monroe County	106	104	1	-	-	-	1	-	1	104
Lafayette town, Walworth County	595	587	-	3	1	-	1	3	2	586
La Follette town, Burnett County	220	171	1	44	-	-	-	4	1	171
La Grange town, Monroe County	641	620	1	15	1	-	1	3	-	620
La Grange town, Walworth County	923	908	-	1	3	1	5	5	11	904
Lake town, Marinette County	418	416	-	1	-	-	-	1	-	416
Lake town, Price County	531	524	-	2	-	1	-	4	1	524
Lake Delton village, Sauk County	897	865	1	19	-	-	4	8	11	860
Lake Geneva city, Walworth County	3 053	2 883	24	2	25	2	85	32	235	2 755
Lake Holcombe town, Chippewa County	413	411	-	1	-	-	-	1	3	408
Lake Koshkonong CDP, Jefferson County	492	484	-	2	1	-	1	4	6	479
Lake Lac La Belle CDP, Jefferson County	302	300	-	1	-	-	-	1	2	299
Lakeland town, Barron County	378	371	-	1	-	-	2	4	2	370
Lake Mills city, Jefferson County	1 924	1 900	1	1	10	-	8	4	28	1 882
Lake Mills town, Jefferson County	720	707	1	-	3	-	4	5	12	700
Lake Nebagamon village, Douglas County	428	422	1	4	-	-	1	-	2	421
Lake Ripley CDP, Jefferson County	656	651	-	1	-	-	1	3	9	644
Lake Shangrila CDP, Kenosha County	299	295	-	-	1	-	2	1	2	295
Lakeside town, Douglas County	226	224	-	-	-	-	-	2	-	224
Lake Tomahawk town, Oneida County	475	466	2	4	1	-	-	2	1	466
Laketown town, Polk County	350	346	1	1	-	-	1	1	2	345
Lake Wazeecha CDP, Wood County	953	941	2	4	5	-	-	1	4	937
Lake Wisconsin CDP	1 419	1 405	1	4	2	-	2	5	3	1 402
Columbia County (part)	1 392	1 379	1	4	1	-	2	5	3	1 376
Sauk County (part)	27	26	-	-	1	-	-	-	-	26
Lake Wissota CDP, Chippewa County	966	956	1	4	2	-	-	3	3	955
Lakewood town, Oconto County	399	389	-	4	-	-	2	4	1	389
Lamartine town, Fond du Lac County	581	577	-	1	1	-	-	2	4	573
Lamont town, Lafayette County	94	94	-	-	-	-	-	-	1	93
Lanark town, Portage County	546	542	-	2	-	-	-	2	1	541
Lancaster city, Grant County	1 706	1 697	1	-	5	-	-	3	3	1 694
Land O'Lakes town, Vilas County	412	407	-	2	-	-	2	1	1	407
Langlade town, Langlade County	208	205	-	1	-	-	-	2	-	205
Lannon village, Waukesha County	425	419	1	-	1	-	-	4	2	417
Laona town, Forest County	564	546	2	9	-	-	1	6	2	545
La Pointe town, Ashland County	125	121	-	2	-	-	-	2	-	121
La Prairie town, Rock County	342	338	1	2	1	-	-	-	1	337
Larrabee town, Waupaca County	473	472	-	-	-	-	-	1	2	470
La Valle village, Sauk County	132	131	-	-	-	-	1	-	1	131
La Valle town, Sauk County	450	447	-	-	-	-	1	2	2	446
Lawrence town, Brown County	531	525	1	3	1	-	1	-	3	523
Lawrence town, Rusk County	90	89	-	1	-	-	-	-	1	88
Lebanon town, Dodge County	610	607	2	-	-	-	1	-	3	604
Lebanon town, Waupaca County	573	570	-	-	-	-	2	1	2	570
Ledgeview town, Brown County	1 180	1 167	4	2	4	-	-	3	5	1 162
Leeds town, Columbia County	309	306	-	-	-	-	2	1	4	304
Legend Lake CDP, Menominee County	538	219	1	310	-	-	5	3	8	219
Lemonweir town, Juneau County	679	665	-	10	-	-	2	2	5	662
Lena village, Oconto County	216	214	-	-	-	-	-	2	4	210
Lena town, Oconto County	289	288	-	1	-	-	-	-	1	287
Lenroot town, Sawyer County	479	467	-	3	-	-	1	8	1	467
Leola town, Adams County	107	105	-	1	-	-	1	-	1	104
Leon town, Monroe County	301	300	-	-	-	-	-	1	1	299
Leon town, Waushara County	539	536	-	1	-	-	-	2	3	533
Leroy town, Dodge County	389	387	-	1	-	-	1	-	1	387
Lessor town, Shawano County	378	373	-	5	-	-	-	-	-	373
Levis town, Clark County	191	181	-	10	-	-	-	-	1	181
Lewiston town, Columbia County	473	468	-	2	-	-	-	3	2	466
Liberty town, Grant County	189	188	-	-	-	-	1	-	2	187
Liberty town, Manitowoc County	456	449	-	-	-	-	3	4	4	448
Liberty town, Outagamie County	267	263	-	-	-	-	4	-	4	263
Liberty town, Vernon County	73	73	-	-	-	-	-	-	-	73
Liberty Grove town, Door County	824	820	-	1	-	-	1	2	2	819
Lima town, Grant County	237	234	1	-	2	-	-	-	-	234
Lima town, Pepin County	221	220	-	1	-	-	-	-	1	219
Lima town, Rock County	472	446	-	1	-	1	16	8	37	430
Lima town, Sheboygan County	1 008	1 002	1	1	2	-	-	2	4	998
Lime Ridge village, Sauk County	69	69	-	-	-	-	-	-	-	69
Lincoln town, Adams County	129	129	-	-	-	-	-	-	2	127
Lincoln town, Bayfield County	118	117	-	-	-	-	-	1	-	117
Lincoln town, Buffalo County	79	79	-	-	-	-	-	-	-	79
Lincoln town, Burnett County	127	123	-	1	-	-	-	3	-	123

Table 14. **Occupied Housing Units (Households) by Race and Hispanic or Latino Origin of Householder: 2000**—Con.

[For information on confidentiality protection, nonsampling error, and definitions, see text]

State County Place and County Subdivision	Total occupied housing units	Race of householder: One race: White	Black or African American	American Indian and Alaska Native	Asian	Native Hawaiian and Other Pacific Islander	Some other race	Two or more races	Householder Hispanic or Latino (of any race)	Householder White alone, not Hispanic or Latino
PLACE AND COUNTY SUBDIVISION—Con.										
Lincoln town, Eau Claire County	364	361	-	-	-	-	1	2	2	360
Lincoln town, Forest County	404	300	-	99	-	-	1	4	6	300
Lincoln town, Kewaunee County	334	333	1	-	-	-	-	-	2	331
Lincoln town, Monroe County	318	314	-	1	1	-	2	-	1	314
Lincoln town, Polk County	864	859	-	2	1	-	-	2	2	857
Lincoln town, Trempealeau County	257	257	-	-	-	-	-	-	1	256
Lincoln town, Vilas County	1 111	1 096	-	4	1	-	2	8	5	1 095
Lincoln town, Wood County	539	537	-	-	1	-	-	1	1	536
Lind town, Waupaca County	522	513	-	4	1	-	3	1	5	511
Linden village, Iowa County	223	222	-	-	-	-	-	1	-	222
Linden town, Iowa County	295	294	1	-	-	-	-	-	-	294
Lindina town, Juneau County	263	262	-	-	-	-	-	1	-	262
Linn town, Walworth County	910	896	-	-	5	-	4	5	12	888
Linwood town, Portage County	388	387	1	-	-	-	-	-	-	387
Lisbon town, Juneau County	388	382	-	2	3	-	-	1	4	378
Lisbon town, Waukesha County	3 218	3 196	4	5	5	-	2	6	17	3 181
Little Black town, Taylor County	403	400	-	1	-	-	-	2	2	398
Little Chute village, Outagamie County	3 878	3 795	3	15	16	1	24	24	39	3 786
Little Falls town, Monroe County	506	499	-	2	-	1	1	3	1	499
Little Grant town, Grant County	93	92	-	-	-	-	-	1	-	92
Little Rice town, Oneida County	138	137	-	-	-	-	-	1	-	137
Little River town, Oconto County	407	402	-	3	1	-	-	1	1	401
Little Round Lake CDP, Sawyer County	273	29	-	242	-	-	-	2	2	29
Little Suamico town, Oconto County	1 358	1 338	4	8	3	-	2	3	5	1 335
Little Wolf town, Waupaca County	511	506	1	1	-	-	1	2	3	505
Livingston village	252	252	-	-	-	-	-	-	-	252
Grant County (part)	249	249	-	-	-	-	-	-	-	249
Iowa County (part)	3	3	-	-	-	-	-	-	-	3
Lodi city, Columbia County	1 141	1 128	-	1	3	1	3	5	5	1 127
Lodi town, Columbia County	1 078	1 072	1	3	-	-	-	2	3	1 069
Loganville village, Sauk County	119	119	-	-	-	-	-	-	1	118
Lohrville village, Waushara County	168	164	-	1	-	-	2	1	3	163
Lomira village, Dodge County	846	833	3	3	-	-	5	2	17	822
Lomira town, Dodge County	423	418	1	-	1	-	-	3	-	418
Lone Rock village, Richland County	393	385	2	-	-	-	2	4	4	383
Long Lake town, Florence County	91	87	-	1	-	-	-	3	-	87
Long Lake town, Washburn County	284	281	-	1	-	-	-	2	1	280
Longwood town, Clark County	226	224	1	-	-	-	-	1	3	221
Lorain town, Polk County	117	112	-	3	-	-	-	2	1	111
Lowell village, Dodge County	142	135	-	-	1	-	3	3	4	134
Lowell town, Dodge County	433	426	1	2	-	-	2	2	6	423
Lowville town, Columbia County	368	365	-	1	1	-	-	1	2	363
Loyal city, Clark County	548	544	2	-	-	-	1	1	3	541
Loyal town, Clark County	215	214	-	1	-	-	-	-	-	214
Lublin village, Taylor County	59	59	-	-	-	-	-	-	-	59
Lucas town, Dunn County	240	239	-	-	-	-	-	1	2	237
Luck village, Polk County	500	494	-	3	1	-	-	2	4	491
Luck town, Polk County	339	333	1	3	2	-	-	-	1	332
Ludington town, Eau Claire County	360	358	-	1	1	-	-	-	-	358
Luxemburg village, Kewaunee County	719	716	-	1	1	-	1	-	3	714
Luxemburg town, Kewaunee County	445	442	-	-	-	-	3	-	3	442
Lyndon town, Juneau County	440	378	2	53	-	-	3	4	6	376
Lyndon town, Sheboygan County	546	538	1	1	-	-	1	5	2	537
Lyndon Station village, Juneau County	213	207	1	3	1	-	-	1	1	206
Lynn town, Clark County	251	250	-	-	-	-	-	1	1	249
Lynne town, Oneida County	92	91	-	-	-	-	-	1	-	91
Lynxville village, Crawford County	76	74	-	-	1	-	-	1	1	73
Lyons town, Walworth County	1 231	1 208	2	3	3	1	5	9	15	1 198
McFarland village, Dane County	2 434	2 392	6	8	9	1	12	6	24	2 381
Mackford town, Green Lake County	210	210	-	-	-	-	-	-	-	210
McKinley town, Polk County	130	128	-	1	-	1	-	-	1	127
McKinley town, Taylor County	139	139	-	-	-	-	-	-	-	139
McMillan town, Marathon County	611	604	1	1	3	-	-	2	1	603
Madge town, Washburn County	202	202	-	-	-	-	-	-	-	202
Madison city, Dane County	89 019	78 007	4 077	289	4 365	24	1 009	1 248	2 535	76 708
Madison town, Dane County	3 152	2 288	424	14	128	1	206	91	371	2 159
Magnolia town, Rock County	297	292	-	-	1	-	1	3	3	290
Maiden Rock village, Pierce County	54	53	-	1	-	-	-	-	-	53
Maiden Rock town, Pierce County	220	217	-	-	-	-	2	1	1	216
Maine town, Marathon County	842	837	-	1	4	-	-	-	2	835
Maine town, Outagamie County	304	295	-	1	-	-	6	2	7	295
Manawa city, Waupaca County	530	527	-	1	1	-	-	1	5	522
Manchester town, Green Lake County	289	288	-	-	-	-	-	1	1	287
Manchester town, Jackson County	265	251	1	10	-	-	1	2	2	250
Manitowish Waters town, Vilas County	301	297	-	-	-	-	1	3	2	296
Manitowoc city, Manitowoc County	14 235	13 706	51	86	229	5	81	77	216	13 588
Manitowoc town, Manitowoc County	420	415	1	1	1	-	2	-	1	415
Manitowoc Rapids town, Manitowoc County	809	806	-	-	1	-	2	-	3	805
Maple town, Douglas County	277	274	-	2	-	-	-	1	1	273
Maple Bluff village, Dane County	541	530	6	-	2	-	2	1	3	530
Maple Creek town, Outagamie County	234	232	-	-	-	-	2	-	2	232
Maple Grove town, Barron County	323	318	1	-	-	-	2	2	2	318
Maple Grove town, Manitowoc County	287	284	-	1	-	-	1	1	2	283

Table 14. **Occupied Housing Units (Households) by Race and Hispanic or Latino Origin of Householder: 2000**—Con.

[For information on confidentiality protection, nonsampling error, and definitions, see text]

State County Place and County Subdivision	Total occupied housing units	Race of householder							House-holder Hispanic or Latino (of any race)	House-holder White alone, not Hispanic or Latino
		One race						Two or more races		
		White	Black or African American	American Indian and Alaska Native	Asian	Native Hawaiian and Other Pacific Islander	Some other race			
PLACE AND COUNTY SUBDIVISION—Con.										
Maple Grove town, Shawano County	360	358	-	1	-	-	-	1	2	356
Maplehurst town, Taylor County	133	131	-	1	-	-	-	1	1	130
Maple Plain town, Barron County	323	281	-	39	-	-	-	3	-	281
Maple Valley town, Oconto County	267	267	-	-	-	-	-	-	1	266
Marathon town, Marathon County	365	364	-	-	1	-	-	-	1	363
Marathon City village, Marathon County	632	626	-	-	6	-	-	-	-	626
Marcellon town, Columbia County	362	359	-	-	-	-	1	2	2	358
Marengo town, Ashland County	132	131	-	1	-	-	-	-	-	131
Maribel village, Manitowoc County	99	98	-	1	-	-	-	-	-	98
Marietta town, Crawford County	197	197	-	-	-	-	-	-	-	197
Marinette city, Marinette County	5 095	5 007	9	32	12	1	7	27	27	4 989
Marion town, Grant County	180	179	1	-	-	-	-	-	1	178
Marion town, Juneau County	184	181	-	2	-	-	-	1	1	180
Marion city	581	580	-	1	-	-	-	-	-	580
Shawano County (part)	1	1	-	-	-	-	-	-	-	1
Waupaca County (part)	580	579	-	1	-	-	-	-	-	579
Marion town, Waushara County	908	896	-	2	2	-	1	7	4	893
Markesan city, Green Lake County	590	584	-	-	-	-	6	-	11	579
Marquette village, Green Lake County	69	68	-	-	-	-	1	-	1	68
Marquette town, Green Lake County	197	196	1	-	-	-	-	-	1	195
Marshall village, Dane County	1 266	1 228	6	4	1	-	21	6	30	1 220
Marshall town, Richland County	211	208	-	-	-	-	1	2	3	206
Marshall town, Rusk County	210	209	-	1	-	-	-	-	1	209
Marshfield town, Fond du Lac County	373	373	-	-	-	-	-	-	-	373
Marshfield city	8 235	8 075	19	18	78	1	15	29	51	8 043
Marathon County (part)	181	181	-	-	-	-	-	-	1	180
Wood County (part)	8 054	7 894	19	18	78	1	15	29	50	7 863
Marshfield town, Wood County	295	294	1	-	-	-	-	-	2	292
Martell town, Pierce County	382	381	-	-	-	-	1	-	2	380
Mason village, Bayfield County	26	25	-	-	1	-	-	-	-	25
Mason town, Bayfield County	112	110	-	-	-	-	1	1	1	110
Matteson town, Waupaca County	346	339	-	3	1	-	2	1	6	336
Mattoon village, Shawano County	177	169	-	6	-	-	1	1	1	169
Mauston city, Juneau County	1 585	1 547	7	5	9	-	6	11	18	1 537
Maxville town, Buffalo County	115	115	-	-	-	-	-	-	-	115
Mayville town, Clark County	295	290	-	-	-	-	2	3	3	290
Mayville city, Dodge County	1 988	1 965	1	4	4	-	11	3	22	1 955
Mazomanie village, Dane County	594	582	2	1	-	-	6	3	10	578
Mazomanie town, Dane County	437	426	-	1	1	-	7	2	9	423
Mead town, Clark County	115	110	-	4	-	-	-	1	-	110
Meadowbrook town, Sawyer County	60	55	-	2	-	-	1	2	1	55
Mecan town, Marquette County	321	315	1	-	-	-	2	3	3	314
Medary town, La Crosse County	530	525	1	-	1	-	-	3	1	524
Medford city, Taylor County	1 947	1 933	1	4	-	-	-	9	9	1 924
Medford town, Taylor County	821	809	-	1	4	-	2	5	2	807
Medina town, Dane County	447	431	2	-	1	-	12	1	20	422
Meeme town, Manitowoc County	531	528	-	-	1	-	2	-	5	526
Meenon town, Burnett County	483	463	-	15	-	-	1	4	2	462
Mellen city, Ashland County	378	369	-	4	-	1	1	3	2	368
Melrose village, Jackson County	218	217	-	-	-	1	-	-	1	216
Melrose town, Jackson County	153	153	-	-	-	-	-	-	-	153
Melvina village, Monroe County	38	38	-	-	-	-	-	-	-	38
Menasha city	6 951	6 734	27	37	53	1	65	34	153	6 657
Calumet County (part)	241	234	-	-	6	-	1	-	1	234
Winnebago County (part)	6 710	6 500	27	37	47	1	64	34	152	6 423
Menasha town, Winnebago County	6 298	6 102	18	22	77	2	45	32	128	6 032
Menominee town, Menominee County	1 345	248	1	1 083	-	-	6	7	21	247
Menomonee Falls village, Waukesha County	12 844	12 532	147	20	82	2	21	40	99	12 459
Menomonie city, Dunn County	5 119	4 899	36	13	111	-	21	39	40	4 879
Menomonie town, Dunn County	1 129	1 087	1	2	32	-	2	5	5	1 084
Mentor town, Clark County	223	222	1	-	-	-	-	-	1	221
Mequon city, Ozaukee County	7 861	7 504	173	3	139	3	12	27	64	7 454
Mercer town, Iron County	820	816	-	2	-	-	-	2	2	814
Merrill city, Lincoln County	4 183	4 131	7	13	8	-	7	17	20	4 119
Merrill town, Lincoln County	1 125	1 117	-	-	-	-	1	7	2	1 117
Merrillan village, Jackson County	253	247	1	3	-	-	1	1	1	247
Merrimac village, Sauk County	166	164	-	-	-	-	2	-	2	164
Merrimac town, Sauk County	392	391	-	-	1	-	-	-	-	391
Merton village, Waukesha County	591	585	3	2	-	-	-	1	3	582
Merton town, Waukesha County	2 706	2 680	5	2	9	1	4	5	16	2 668
Meteor town, Sawyer County	62	60	-	1	-	-	-	1	-	60
Metomen town, Fond du Lac County	239	237	-	1	-	-	-	1	1	237
Middle Inlet town, Marinette County	366	362	1	-	2	-	-	1	-	362
Middleton city, Dane County	7 095	6 687	109	30	149	2	63	55	138	6 618
Middleton town, Dane County	1 572	1 546	6	3	8	-	1	8	6	1 541
Middle Village CDP	94	3	-	91	-	-	-	-	5	3
Menominee County (part)	13	-	-	13	-	-	-	-	-	-
Shawano County (part)	81	3	-	78	-	-	-	-	5	3

Table 14. **Occupied Housing Units (Households) by Race and Hispanic or Latino Origin of Householder: 2000**—Con.

[For information on confidentiality protection, nonsampling error, and definitions, see text]

State County Place and County Subdivision	Total occupied housing units	Race of householder								
		One race						Two or more races	Householder Hispanic or Latino (of any race)	Householder White alone, not Hispanic or Latino
		White	Black or African American	American Indian and Alaska Native	Asian	Native Hawaiian and Other Pacific Islander	Some other race			
PLACE AND COUNTY SUBDIVISION—Con.										
Mifflin town, Iowa County	201	200	-	-	-	-	-	1	1	199
Milford town, Jefferson County	391	385	-	1	-	-	2	3	5	382
Milladore village	102	102	-	-	-	-	-	-	-	102
Portage County (part)	-	-	-	-	-	-	-	-	-	-
Wood County (part)	102	102	-	-	-	-	-	-	-	102
Milladore town, Wood County	251	251	-	-	-	-	-	-	-	251
Millston town, Jackson County	69	66	-	3	-	-	-	-	-	66
Milltown village, Polk County	420	412	-	3	-	-	2	3	3	412
Milltown town, Polk County	441	438	1	2	-	-	-	-	2	436
Millville town, Grant County	63	63	-	-	-	-	-	-	-	63
Milton town, Buffalo County	206	204	-	-	1	-	-	1	-	204
Milton city, Rock County	2 034	1 998	5	5	5	-	8	13	13	1 996
Milton town, Rock County	1 061	1 050	1	-	3	-	2	5	5	1 049
Milwaukee city	232 188	136 425	76 105	1 757	4 451	81	9 376	3 993	18 619	128 984
Milwaukee County (part)	232 188	136 425	76 105	1 757	4 451	81	9 376	3 993	18 619	128 984
Washington County (part)	-	-	-	-	-	-	-	-	-	-
Waukesha County (part)	-	-	-	-	-	-	-	-	-	-
Mineral Point city, Iowa County	1 092	1 086	1	1	2	-	-	2	3	1 083
Mineral Point town, Iowa County	303	301	-	-	1	-	-	1	1	300
Minocqua town, Oneida County	2 189	2 154	-	19	5	-	4	7	14	2 142
Minong village, Washburn County	230	226	-	2	1	-	-	1	1	226
Minong town, Washburn County	390	387	-	2	-	-	-	1	-	387
Mishicot village, Manitowoc County	582	579	-	2	-	-	1	-	1	579
Mishicot town, Manitowoc County	474	470	-	1	1	-	1	1	2	470
Mitchell town, Sheboygan County	419	419	-	-	-	-	-	-	-	419
Modena town, Buffalo County	134	134	-	-	-	-	-	-	-	134
Molitor town, Taylor County	100	99	-	-	-	-	-	1	-	99
Mondovi city, Buffalo County	1 122	1 111	2	2	2	-	-	5	4	1 108
Mondovi town, Buffalo County	153	151	-	1	1	-	-	-	-	151
Monico town, Oneida County	128	127	-	-	-	-	-	1	-	127
Monona city, Dane County	3 768	3 601	64	12	22	1	30	38	61	3 571
Monroe town, Adams County	168	168	-	-	-	-	-	-	-	168
Monroe city, Green County	4 710	4 646	12	15	8	-	12	17	40	4 621
Monroe town, Green County	358	358	-	-	-	-	-	-	1	357
Montana town, Buffalo County	109	108	-	-	-	-	-	1	-	108
Montello city, Marquette County	591	574	1	5	-	-	6	5	13	569
Montello town, Marquette County	443	439	1	2	-	-	-	1	2	438
Montfort village	252	250	-	-	-	-	-	2	-	250
Grant County (part)	230	229	-	-	-	-	-	1	-	229
Iowa County (part)	22	21	-	-	-	-	-	1	-	21
Monticello village, Green County	498	496	1	-	1	-	-	-	-	496
Monticello town, Lafayette County	51	50	1	-	-	-	-	-	-	50
Montpelier town, Kewaunee County	482	480	-	-	-	-	1	1	1	479
Montreal city, Iron County	378	375	-	-	-	-	-	3	1	374
Montrose town, Dane County	418	412	-	2	-	-	2	2	2	411
Morgan town, Oconto County	321	319	-	2	-	-	-	-	1	318
Morris town, Shawano County	181	174	-	5	-	-	1	1	1	174
Morrison town, Brown County	564	561	1	-	-	-	1	1	2	560
Morse town, Ashland County	194	192	-	-	-	-	-	2	-	192
Moscow town, Iowa County	208	207	-	-	-	-	-	1	-	207
Mosel town, Sheboygan County	310	309	-	-	1	-	-	-	2	307
Mosinee city, Marathon County	1 635	1 623	3	1	3	-	3	2	8	1 619
Mosinee town, Marathon County	760	754	1	-	2	1	2	-	3	753
Moundville town, Marquette County	209	203	-	1	2	-	1	2	4	200
Mountain town, Oconto County	380	376	-	1	1	-	-	2	1	375
Mount Calvary village, Fond du Lac County	199	198	-	1	-	-	-	-	-	198
Mount Hope village, Grant County	80	80	-	-	-	-	-	-	1	79
Mount Hope town, Grant County	84	84	-	-	-	-	-	-	-	84
Mount Horeb village, Dane County	2 228	2 201	4	5	5	1	7	5	11	2 196
Mount Ida town, Grant County	187	186	-	-	-	-	-	1	-	186
Mount Morris town, Waushara County	481	479	-	1	-	-	-	1	2	478
Mount Pleasant town, Green County	188	186	-	1	-	-	-	1	-	186
Mount Pleasant town, Racine County	9 453	8 638	528	21	91	1	117	57	328	8 454
Mount Sterling village, Crawford County	89	89	-	-	-	-	-	-	-	89
Mukwa town, Waupaca County	998	988	1	3	2	-	-	4	2	986
Mukwonago village	2 392	2 366	4	5	10	-	3	4	28	2 342
Walworth County (part)	-	-	-	-	-	-	-	-	-	-
Waukesha County (part)	2 392	2 366	4	5	10	-	3	4	28	2 342
Mukwonago town, Waukesha County	2 184	2 150	5	4	3	-	2	20	20	2 134
Murry town, Rusk County	116	113	-	-	-	-	1	2	1	112
Muscoda village	610	606	-	1	-	-	-	3	5	603
Grant County (part)	573	569	-	1	-	-	-	3	5	566
Iowa County (part)	37	37	-	-	-	-	-	-	-	37
Muscoda town, Grant County	251	249	1	1	-	-	-	-	1	248
Muskego city, Waukesha County	7 533	7 437	13	16	29	-	11	27	60	7 388
Namakagon town, Bayfield County	149	149	-	-	-	-	-	-	-	149
Naples town, Buffalo County	221	221	-	-	-	-	-	-	1	220
Nasewaupee town, Door County	778	762	-	14	1	-	-	1	2	761

Table 14. **Occupied Housing Units (Households) by Race and Hispanic or Latino Origin of Householder: 2000**—Con.

[For information on confidentiality protection, nonsampling error, and definitions, see text]

State County Place and County Subdivision	Total occupied housing units	Race of householder: One race: White	Black or African American	American Indian and Alaska Native	Asian	Native Hawaiian and Other Pacific Islander	Some other race	Two or more races	Householder Hispanic or Latino (of any race)	Householder White alone, not Hispanic or Latino
PLACE AND COUNTY SUBDIVISION—Con.										
Nashotah village, Waukesha County	445	442	1	-	-	1	-	1	1	441
Nashville town, Forest County	485	339	-	142	-	-	1	3	-	339
Navarino town, Shawano County	177	175	-	-	1	-	-	1	1	175
Necedah village, Juneau County	359	350	1	2	1	-	2	3	2	349
Necedah town, Juneau County	776	760	1	2	1	-	4	8	6	758
Neenah city, Winnebago County	9 834	9 570	24	61	61	-	55	63	128	9 504
Neenah town, Winnebago County	976	965	-	3	5	-	-	3	3	962
Neillsville city, Clark County	1 130	1 106	1	6	11	1	2	3	5	1 103
Nekimi town, Winnebago County	526	517	1	3	-	1	-	4	1	516
Nekoosa city, Wood County	987	964	1	15	1	-	4	2	6	963
Nelson village, Buffalo County	181	180	-	1	-	-	-	-	-	180
Nelson town, Buffalo County	221	219	-	-	1	-	-	1	2	217
Nelsonville village, Portage County	72	71	-	1	-	-	-	-	-	71
Neopit CDP, Menominee County	226	6	-	218	-	-	-	2	-	6
Neosho village, Dodge County	213	213	-	-	-	-	-	-	-	213
Nepeuskun town, Winnebago County	254	251	1	-	-	-	1	1	1	250
Neshkoro village, Marquette County	185	184	-	-	1	-	-	-	-	184
Neshkoro town, Marquette County	258	256	1	-	-	-	-	1	1	255
Neva town, Langlade County	360	358	-	-	-	-	-	2	2	356
Newark town, Rock County	566	559	-	-	-	-	3	4	7	556
New Auburn village	216	214	-	1	-	-	-	1	-	214
Barron County (part)	6	6	-	-	-	-	-	-	-	6
Chippewa County (part)	210	208	-	1	-	-	-	1	-	208
New Berlin city, Waukesha County	14 495	14 070	50	28	257	2	29	59	144	13 963
Newbold town, Oneida County	1 114	1 105	-	3	-	-	2	4	6	1 101
Newburg village	398	391	-	1	1	-	-	5	2	389
Ozaukee County (part)	42	42	-	-	-	-	-	-	1	41
Washington County (part)	356	349	-	1	1	-	-	5	1	348
New Chester town, Adams County	371	364	-	1	-	-	2	4	3	364
New Denmark town, Brown County	515	510	-	3	1	-	1	-	2	509
New Diggings town, Lafayette County	176	175	-	-	1	-	-	-	-	175
New Glarus village, Green County	862	854	-	2	2	-	1	3	9	847
New Glarus town, Green County	329	324	1	-	-	-	1	3	1	324
New Haven town, Adams County	260	256	-	1	-	-	1	2	2	255
New Haven town, Dunn County	243	242	-	1	-	-	-	-	-	242
New Holstein city, Calumet County	1 329	1 313	-	4	3	-	1	8	6	1 309
New Holstein town, Calumet County	539	536	-	2	1	-	-	-	1	535
New Hope town, Portage County	278	277	-	1	-	-	-	-	-	277
New Lisbon city, Juneau County	617	602	1	6	2	-	3	3	4	601
New London city	2 894	2 821	4	15	7	-	31	16	52	2 802
Outagamie County (part)	632	607	3	3	2	-	10	7	16	602
Waupaca County (part)	2 262	2 214	1	12	5	-	21	9	36	2 200
New Lyme town, Monroe County	57	57	-	-	-	-	-	-	-	57
Newport town, Columbia County	278	274	2	1	1	-	-	-	2	272
New Post CDP, Sawyer County	156	62	-	93	-	-	-	1	-	62
New Richmond city, St. Croix County	2 561	2 533	4	4	5	-	3	12	11	2 529
Newton town, Manitowoc County	795	789	-	2	1	-	1	2	3	786
Newton town, Marquette County	215	211	2	-	-	-	-	2	1	210
Niagara city, Marinette County	760	758	-	1	-	-	-	1	4	754
Niagara town, Marinette County	348	343	-	1	2	-	2	-	4	341
Nichols village, Outagamie County	122	115	1	4	-	-	1	1	2	114
Nokomis town, Oneida County	556	556	-	-	-	-	-	-	-	556
Norrie town, Marathon County	342	340	1	-	-	-	1	-	3	338
North Bay village, Racine County	91	86	2	-	-	-	1	2	4	84
North Bend town, Jackson County	145	145	-	-	-	-	-	-	1	144
Northfield town, Jackson County	224	223	-	-	-	-	-	1	1	222
North Fond du Lac village, Fond du Lac County	1 789	1 763	-	5	6	-	4	11	15	1 753
North Freedom village, Sauk County	238	237	-	1	-	-	-	-	1	236
North Hudson village, St. Croix County	1 315	1 291	3	4	11	-	-	6	1	1 290
North Lancaster town, Grant County	164	163	-	-	1	-	-	-	-	163
North Prairie village, Waukesha County	531	528	-	1	-	-	1	1	5	523
Norwalk village, Monroe County	219	190	-	-	-	-	25	4	34	183
Norway town, Racine County	2 641	2 610	4	7	4	1	9	6	33	2 588
Norwood town, Langlade County	332	325	-	2	-	-	-	5	-	325
Oak Creek city, Milwaukee County	11 239	10 555	203	54	196	-	148	83	354	10 360
Oakdale village, Monroe County	112	111	-	1	-	-	-	-	-	111
Oakdale town, Monroe County	233	228	1	3	-	-	-	1	-	228
Oakfield village, Fond du Lac County	370	368	-	-	-	-	1	1	6	363
Oakfield town, Fond du Lac County	252	252	-	-	-	-	-	-	-	252
Oak Grove town, Barron County	313	305	1	1	-	-	-	6	1	304
Oak Grove town, Dodge County	428	423	2	-	-	-	1	2	3	421
Oak Grove town, Pierce County	498	493	2	-	1	-	-	2	1	492
Oakland town, Burnett County	378	366	-	12	-	-	-	-	1	365
Oakland town, Douglas County	425	419	-	4	-	-	-	2	1	418
Oakland town, Jefferson County	1 236	1 226	-	2	-	-	1	7	10	1 218
Oasis town, Waushara County	152	148	-	-	1	-	1	2	3	147
Oconomowoc city, Waukesha County	4 968	4 891	6	15	20	1	13	22	52	4 857
Oconomowoc town, Waukesha County	2 765	2 744	2	3	4	1	3	8	9	2 737
Oconomowoc Lake village, Waukesha County	208	205	-	-	1	-	2	-	3	204
Oconto city, Oconto County	1 870	1 840	-	14	2	-	-	14	8	1 833
Oconto town, Oconto County	454	440	2	6	1	-	-	5	1	439

Table 14. **Occupied Housing Units (Households) by Race and Hispanic or Latino Origin of Householder: 2000**—Con.

[For information on confidentiality protection, nonsampling error, and definitions, see text]

State County Place and County Subdivision	Total occupied housing units	Race of householder: One race: White	Black or African American	American Indian and Alaska Native	Asian	Native Hawaiian and Other Pacific Islander	Some other race	Two or more races	Householder Hispanic or Latino (of any race)	Householder White alone, not Hispanic or Latino
PLACE AND COUNTY SUBDIVISION—Con.										
Oconto Falls city, Oconto County	1 166	1 150	-	5	3	-	-	8	2	1 148
Oconto Falls town, Oconto County	434	429	1	2	-	-	-	2	1	428
Odanah CDP, Ashland County	94	3	-	90	-	-	-	1	2	3
Ogdensburg village, Waupaca County	94	94	-	-	-	-	-	-	-	94
Ogema town, Price County	349	347	-	1	-	-	-	1	-	347
Ojibwa town, Sawyer County	110	105	-	3	-	-	-	2	-	105
Okauchee Lake CDP, Waukesha County	1 511	1 499	1	1	2	1	3	4	6	1 495
Oliver village, Douglas County	127	123	-	2	-	-	-	2	-	123
Oma town, Iron County	156	155	-	1	-	-	-	-	1	154
Omro city, Winnebago County	1 236	1 219	1	2	2	-	7	5	27	1 199
Omro town, Winnebago County	706	701	-	2	1	-	-	2	2	699
Onalaska city, La Crosse County	5 893	5 739	24	13	85	-	8	24	30	5 720
Onalaska town, La Crosse County	1 777	1 744	2	9	13	-	2	7	8	1 740
Oneida CDP	359	108	1	240	-	-	1	9	6	106
Brown County (part)	183	22	1	157	-	-	1	2	5	21
Outagamie County (part)	176	86	-	83	-	-	-	7	1	85
Oneida town, Outagamie County	1 267	755	3	481	1	-	2	25	10	754
Ontario village, Vernon County	225	220	-	1	-	-	3	1	4	219
Oostburg village, Sheboygan County	980	971	2	1	2	-	2	2	8	966
Orange town, Juneau County	221	221	-	-	-	-	-	-	1	220
Oregon village, Dane County	2 796	2 753	12	2	13	-	4	12	14	2 743
Oregon town, Dane County	1 063	1 050	2	2	3	-	-	6	2	1 048
Orfordville village, Rock County	455	447	1	-	-	-	2	5	8	443
Orienta town, Bayfield County	52	50	-	-	-	-	1	1	1	50
Orion town, Richland County	233	230	-	1	-	-	1	1	1	230
Osborn town, Outagamie County	334	332	-	-	-	-	-	2	-	332
Osceola town, Fond du Lac County	701	691	-	1	-	1	4	4	4	691
Osceola village, Polk County	1 002	988	3	2	2	-	1	6	3	986
Osceola town, Polk County	744	733	1	2	2	-	1	5	2	732
Oshkosh city, Winnebago County	24 082	23 228	155	82	376	5	87	149	256	23 086
Oshkosh town, Winnebago County	1 215	1 188	5	3	10	-	4	5	5	1 187
Osseo city, Trempealeau County	721	718	-	-	1	-	-	2	1	717
Otsego town, Columbia County	272	269	1	1	1	-	-	-	-	269
Ottawa town, Waukesha County	1 375	1 359	3	4	1	-	2	6	4	1 356
Otter Creek town, Dunn County	166	164	-	1	-	-	-	1	1	163
Otter Creek town, Eau Claire County	175	170	-	2	2	-	-	1	-	170
Oulu town, Bayfield County	192	191	-	1	-	-	-	-	-	191
Owen city, Clark County	412	406	2	3	-	-	-	1	1	405
Oxford village, Marquette County	223	218	2	-	-	-	2	1	2	217
Oxford town, Marquette County	337	333	1	-	-	2	-	1	2	332
Pacific town, Columbia County	1 007	996	-	1	2	-	2	6	6	992
Packwaukee town, Marquette County	563	557	2	1	-	-	-	3	1	557
Paddock Lake village, Kenosha County	1 056	1 034	2	1	3	-	6	10	29	1 013
Palmyra village, Jefferson County	689	664	1	4	-	-	16	4	26	657
Palmyra town, Jefferson County	435	427	1	-	-	-	6	1	15	418
Pardeeville village, Columbia County	825	816	1	1	2	-	1	4	10	807
Paris town, Grant County	264	264	-	-	-	-	-	-	-	264
Paris town, Kenosha County	535	527	1	2	1	-	2	2	5	523
Park Falls city, Price County	1 185	1 168	1	4	4	-	-	8	8	1 161
Parkland town, Douglas County	463	451	1	2	3	-	1	5	4	448
Park Ridge village, Portage County	211	208	-	-	2	-	-	1	2	206
Parrish town, Langlade County	41	40	-	-	1	-	-	-	-	40
Patch Grove village, Grant County	65	65	-	-	-	-	-	-	1	64
Patch Grove town, Grant County	135	135	-	-	-	-	-	-	-	135
Peck town, Langlade County	136	135	-	-	-	-	-	1	-	135
Peeksville town, Ashland County	68	68	-	-	-	-	-	-	-	68
Pelican town, Oneida County	1 167	1 154	-	3	2	-	1	7	1	1 154
Pella town, Shawano County	348	348	-	-	-	-	-	-	-	348
Pell Lake CDP, Walworth County	1 135	1 120	5	2	-	-	3	5	16	1 108
Pembine town, Marinette County	429	425	-	1	-	-	-	3	4	421
Pence town, Iron County	84	82	-	-	-	-	1	1	1	82
Pensaukee town, Oconto County	471	465	-	2	-	-	1	3	2	464
Pepin village, Pepin County	381	377	-	2	-	-	-	2	-	377
Pepin town, Pepin County	232	232	-	-	-	-	-	-	1	231
Perry town, Dane County	253	252	-	-	1	-	-	-	-	252
Pershing town, Taylor County	70	70	-	-	-	-	-	-	-	70
Peru town, Dunn County	83	81	-	1	1	-	-	-	-	81
Peshtigo city, Marinette County	1 315	1 301	-	7	3	-	-	4	4	1 297
Peshtigo town, Marinette County	1 416	1 408	-	2	3	-	-	3	1	1 407
Pewaukee city, Waukesha County	4 553	4 453	15	3	38	1	17	26	47	4 427
Pewaukee village, Waukesha County	3 635	3 535	19	7	45	-	10	19	26	3 518
Phelps town, Vilas County	560	552	-	5	1	-	-	2	1	551
Phillips city, Price County	721	706	-	4	3	-	1	7	4	703
Piehl town, Oneida County	39	39	-	-	-	-	-	-	-	39
Pierce town, Kewaunee County	329	325	1	2	-	-	-	1	1	324
Pigeon town, Trempealeau County	305	300	-	-	-	-	1	4	4	297
Pigeon Falls village, Trempealeau County	139	137	2	-	-	-	-	-	-	137
Pilsen town, Bayfield County	84	83	-	-	-	-	-	1	-	83
Pine Grove town, Portage County	333	316	-	1	1	1	12	2	25	306
Pine Lake town, Oneida County	1 063	1 052	2	5	1	-	-	3	3	1 049
Pine River town, Lincoln County	673	667	1	-	2	-	-	3	-	667
Pine Valley town, Clark County	421	417	-	2	-	-	-	2	2	416
Pittsfield town, Brown County	818	810	1	5	2	-	-	-	3	808

Table 14. **Occupied Housing Units (Households) by Race and Hispanic or Latino Origin of Householder: 2000**—Con.

[For information on confidentiality protection, nonsampling error, and definitions, see text]

State County Place and County Subdivision	Total occupied housing units	Race of householder								
		One race						Two or more races	Householder Hispanic or Latino (of any race)	Householder White alone, not Hispanic or Latino
		White	Black or African American	American Indian and Alaska Native	Asian	Native Hawaiian and Other Pacific Islander	Some other race			
PLACE AND COUNTY SUBDIVISION—Con.										
Pittsville city, Wood County	331	329	-	1	-	-	-	1	-	329
Plain village, Sauk County	333	331	1	-	-	-	1	-	3	329
Plainfield village, Waushara County	342	327	-	-	1	-	13	1	38	302
Plainfield town, Waushara County	198	193	-	-	-	-	4	1	11	187
Platteville city, Grant County	3 312	3 210	24	9	42	1	8	18	24	3 197
Platteville town, Grant County	475	466	1	1	3	-	1	3	1	466
Pleasant Prairie village, Kenosha County	5 819	5 550	80	22	63	-	40	64	106	5 491
Pleasant Springs town, Dane County	1 099	1 087	4	-	3	-	-	5	4	1 083
Pleasant Valley town, Eau Claire County	919	910	-	2	4	-	2	1	4	908
Pleasant Valley town, St. Croix County	145	143	-	1	-	-	-	1	1	142
Plover town, Marathon County	229	226	-	1	1	-	-	1	-	226
Plover village, Portage County	3 985	3 907	15	10	21	1	12	19	38	3 887
Plover town, Portage County	861	846	-	2	5	-	2	6	7	843
Plum City village, Pierce County	216	216	-	-	-	-	-	-	-	216
Plum Lake town, Vilas County	221	218	-	-	-	-	-	3	-	218
Plymouth town, Juneau County	244	244	-	-	-	-	-	-	-	244
Plymouth town, Rock County	441	433	-	2	1	-	1	4	2	432
Plymouth city, Sheboygan County	3 262	3 234	1	7	11	-	5	4	21	3 219
Plymouth town, Sheboygan County	1 092	1 080	4	2	1	-	-	5	5	1 077
Polar town, Langlade County	354	348	-	3	1	-	-	2	-	348
Polk town, Washington County	1 352	1 341	1	4	-	1	2	3	11	1 331
Poplar village, Douglas County	209	207	-	2	-	-	-	-	-	207
Popple River town, Forest County	37	36	-	-	1	-	-	-	-	36
Portage city, Columbia County	3 770	3 675	20	14	21	1	19	20	60	3 637
Port Edwards village, Wood County	706	682	2	8	9	-	1	4	3	680
Port Edwards town, Wood County	526	497	1	18	1	-	7	2	13	492
Porter town, Rock County	340	338	-	-	-	-	2	-	3	337
Porterfield town, Marinette County	770	763	1	-	-	-	1	5	1	763
Portland town, Dodge County	396	378	13	1	-	1	2	1	4	376
Portland town, Monroe County	249	246	1	-	1	-	-	1	2	245
Port Washington city, Ozaukee County	4 071	3 998	10	11	14	-	16	22	42	3 974
Port Washington town, Ozaukee County	636	629	1	1	1	1	1	2	3	628
Port Wing town, Bayfield County	194	192	-	-	1	-	-	1	-	192
Potosi village, Grant County	302	298	-	-	-	-	-	4	2	297
Potosi town, Grant County	299	298	-	-	-	-	-	1	-	298
Potter village, Calumet County	78	77	-	-	-	-	-	1	-	77
Potter Lake CDP, Walworth County	415	410	-	1	-	-	1	3	2	409
Pound village, Marinette County	149	147	-	2	-	-	-	-	-	147
Pound town, Marinette County	499	497	-	1	1	-	-	-	1	496
Powers Lake CDP	544	537	-	-	1	-	1	5	6	533
Kenosha County (part)	375	373	-	-	-	-	-	2	3	370
Walworth County (part)	169	164	-	-	1	-	1	3	3	163
Poygan town, Winnebago County	397	395	-	-	-	-	-	2	3	392
Poynette village, Columbia County	919	904	-	7	-	-	2	6	5	902
Poysippi town, Waushara County	392	387	-	-	1	-	2	2	3	386
Prairie du Chien city, Crawford County	2 376	2 355	3	4	3	-	1	10	5	2 351
Prairie du Chien town, Crawford County	434	431	-	1	2	-	-	-	-	431
Prairie du Sac village, Sauk County	1 290	1 277	1	1	2	-	5	4	16	1 266
Prairie du Sac town, Sauk County	415	410	-	-	2	-	-	3	1	409
Prairie Farm village, Barron County	199	199	-	-	-	-	-	-	4	195
Prairie Farm town, Barron County	204	204	-	-	-	-	-	-	-	204
Prairie Lake town, Barron County	528	526	-	1	-	-	-	1	1	525
Prentice village, Price County	285	278	1	3	-	-	1	2	3	277
Prentice town, Price County	196	193	-	1	-	-	-	2	2	191
Prescott city, Pierce County	1 432	1 415	1	5	3	-	4	4	12	1 407
Presque Isle town, Vilas County	241	241	-	-	-	-	-	-	1	240
Preston town, Adams County	561	556	1	2	1	-	-	1	5	551
Preston town, Trempealeau County	333	331	-	1	-	-	-	1	1	330
Price town, Langlade County	92	92	-	-	-	-	-	-	-	92
Primrose town, Dane County	243	240	1	1	-	-	-	1	-	240
Princeton city, Green Lake County	576	571	1	2	-	1	-	1	2	569
Princeton town, Green Lake County	650	639	4	1	-	-	1	5	4	636
Pulaski village	1 185	1 167	3	6	6	-	-	3	7	1 161
Brown County (part)	1 169	1 151	3	6	6	-	-	3	7	1 145
Oconto County (part)	1	1	-	-	-	-	-	-	-	1
Shawano County (part)	15	15	-	-	-	-	-	-	-	15
Pulaski town, Iowa County	135	133	-	2	-	-	-	-	-	133
Quincy town, Adams County	569	564	1	1	1	-	-	2	1	563
Racine city, Racine County	31 449	23 635	5 641	112	127	10	1 494	430	2 889	22 478
Radisson village, Sawyer County	98	89	-	7	-	-	1	1	1	89
Radisson town, Sawyer County	185	169	-	9	-	-	1	6	1	169
Randall town, Kenosha County	1 031	1 022	-	-	2	-	3	4	14	1 011
Randolph village	698	693	-	-	-	-	2	3	10	685
Columbia County (part)	201	201	-	-	-	-	-	-	2	199
Dodge County (part)	497	492	-	-	-	-	2	3	8	486
Randolph town, Columbia County	228	225	1	-	-	-	2	-	3	224
Random Lake village, Sheboygan County	613	604	-	2	-	-	2	5	8	599
Rantoul town, Calumet County	261	260	-	-	1	-	-	-	-	260
Raymond town, Racine County	1 245	1 229	7	1	3	-	2	3	12	1 220
Readstown village, Vernon County	187	187	-	-	-	-	-	-	-	187
Red Cedar town, Dunn County	593	589	-	1	2	-	-	1	1	588

Table 14. **Occupied Housing Units (Households) by Race and Hispanic or Latino Origin of Householder: 2000**—Con.

[For information on confidentiality protection, nonsampling error, and definitions, see text]

State County Place and County Subdivision	Total occupied housing units	Race of householder							Householder Hispanic or Latino (of any race)	Householder White alone, not Hispanic or Latino
		One race						Two or more races		
		White	Black or African American	American Indian and Alaska Native	Asian	Native Hawaiian and Other Pacific Islander	Some other race			
PLACE AND COUNTY SUBDIVISION—Con.										
Redgranite village, Waushara County	440	433	2	3	-	-	-	2	8	425
Red River town, Kewaunee County	528	526	-	2	-	-	-	-	1	525
Red Springs town, Shawano County	324	165	-	151	-	-	-	8	8	163
Reedsburg city, Sauk County	3 193	3 136	5	19	7	-	14	12	30	3 124
Reedsburg town, Sauk County	394	392	-	-	1	-	-	1	1	391
Reedsville village, Manitowoc County	471	467	-	3	-	-	1	-	2	466
Reeseville village, Dodge County	287	284	1	1	-	-	-	1	2	282
Reid town, Marathon County	434	431	-	-	-	-	-	3	2	429
Remington town, Wood County	125	123	1	1	-	-	-	-	-	123
Reseburg town, Clark County	206	205	-	-	-	-	-	1	-	205
Reserve CDP, Sawyer County	160	33	-	127	-	-	-	-	-	33
Rewey village, Iowa County	118	117	-	1	-	-	-	-	-	117
Rhine town, Sheboygan County	829	822	-	1	-	1	3	2	4	821
Rhinelander city, Oneida County	3 214	3 150	1	25	7	1	5	25	16	3 139
Rib Falls town, Marathon County	302	302	-	-	-	-	-	-	-	302
Rib Lake village, Taylor County	356	353	-	1	-	-	2	-	2	353
Rib Lake town, Taylor County	278	273	-	1	2	-	1	1	1	272
Rib Mountain CDP, Marathon County	2 211	2 160	2	5	32	-	4	8	9	2 156
Rib Mountain town, Marathon County	2 697	2 641	1	6	34	-	5	10	9	2 636
Rice Lake city, Barron County	3 615	3 541	6	24	11	1	13	19	32	3 525
Rice Lake town, Barron County	1 139	1 126	-	4	2	-	3	4	7	1 121
Richfield town, Adams County	62	62	-	-	-	-	-	-	-	62
Richfield town, Washington County	3 614	3 576	9	1	13	2	2	11	15	3 566
Richfield town, Wood County	473	468	-	1	3	-	-	1	-	468
Richford town, Waushara County	190	186	1	1	-	1	1	-	3	185
Richland town, Richland County	476	474	-	-	1	-	1	-	3	472
Richland town, Rusk County	71	70	-	-	1	-	-	-	-	70
Richland Center city, Richland County	2 296	2 267	2	7	3	-	3	14	11	2 260
Richmond town, St. Croix County	524	523	-	-	-	-	-	1	-	523
Richmond town, Shawano County	668	644	1	16	-	-	2	5	3	643
Richmond town, Walworth County	704	690	-	3	-	-	10	1	22	681
Richwood town, Richland County	238	236	-	1	-	-	1	-	1	236
Ridgeland village, Dunn County	123	123	-	-	-	-	-	-	-	123
Ridgeville town, Monroe County	159	157	-	-	-	-	2	-	4	155
Ridgeway village, Iowa County	274	273	-	-	1	-	-	-	-	273
Ridgeway town, Iowa County	211	208	1	-	1	-	-	1	-	208
Rietbrock town, Marathon County	289	289	-	-	-	-	-	-	1	288
Ringle town, Marathon County	473	467	-	3	-	-	-	3	1	467
Rio village, Columbia County	379	375	-	-	-	-	2	2	6	371
Ripon city, Fond du Lac County	2 922	2 871	4	6	6	-	19	16	50	2 843
Ripon town, Fond du Lac County	507	503	2	1	-	-	-	1	6	497
River Falls city	4 269	4 162	17	17	33	6	9	25	32	4 143
Pierce County (part)	3 290	3 202	13	12	28	4	8	23	28	3 186
St. Croix County (part)	979	960	4	5	5	2	1	2	4	957
River Falls town, Pierce County	802	788	4	1	1	-	3	5	6	785
River Hills village, Milwaukee County	590	516	25	-	40	-	1	8	11	507
Riverview town, Oconto County	415	410	-	1	-	-	-	4	-	410
Roberts village, St. Croix County	392	387	1	1	1	-	1	1	3	385
Rochester village, Racine County	410	404	-	1	-	-	2	3	10	397
Rochester town, Racine County	782	773	2	1	2	1	2	1	13	762
Rock town, Rock County	1 304	1 277	8	3	3	1	7	5	13	1 270
Rock town, Wood County	291	291	-	-	-	-	-	-	-	291
Rockbridge town, Richland County	263	263	-	-	-	-	-	-	2	261
Rock Creek town, Dunn County	286	284	-	-	1	-	-	1	-	284
Rockdale village, Dane County	89	89	-	-	-	-	-	-	-	89
Rock Elm town, Pierce County	178	175	-	-	-	-	1	2	-	175
Rock Falls town, Lincoln County	231	230	-	1	-	-	-	-	2	228
Rockland town, Brown County	483	481	-	1	-	-	-	1	2	479
Rockland village	213	211	-	-	-	-	-	2	-	211
La Crosse County (part)	212	210	-	-	-	-	-	2	-	210
Monroe County (part)	1	1	-	-	-	-	-	-	-	1
Rockland town, Manitowoc County	308	305	-	1	-	-	2	-	4	303
Rock Springs village, Sauk County	156	154	1	1	-	-	-	-	2	152
Rolling town, Langlade County	512	505	-	3	1	-	-	3	3	502
Rome town, Adams County	1 181	1 171	-	3	1	-	1	5	4	1 168
Rome CDP, Jefferson County	220	219	-	1	-	-	-	-	2	217
Roosevelt town, Burnett County	78	77	-	1	-	-	-	-	-	77
Roosevelt town, Taylor County	149	149	-	-	-	-	-	-	-	149
Rose town, Waushara County	244	239	2	-	-	-	1	2	3	237
Rosendale village, Fond du Lac County	325	325	-	-	-	-	-	-	-	325
Rosendale town, Fond du Lac County	284	282	-	-	-	-	1	1	1	282
Rosholt village, Portage County	198	195	-	2	-	-	1	-	4	192
Ross town, Forest County	75	75	-	-	-	-	-	-	-	75
Rothschild village, Marathon County	1 922	1 889	5	4	21	-	1	2	3	1 887
Round Lake town, Sawyer County	431	428	1	1	-	-	1	-	-	428
Roxbury town, Dane County	603	601	-	2	-	-	-	-	2	599
Royalton town, Waupaca County	524	520	-	1	1	-	-	2	-	520
Rubicon town, Dodge County	662	659	-	-	-	-	1	2	1	659
Ruby town, Chippewa County	152	151	-	1	-	-	-	-	-	151
Rudolph village, Wood County	170	167	-	1	1	-	-	1	1	166
Rudolph town, Wood County	423	418	-	-	4	-	-	1	1	417
Rushford town, Winnebago County	549	543	-	-	-	-	2	4	8	537

Table 14. **Occupied Housing Units (Households) by Race and Hispanic or Latino Origin of Householder: 2000**—Con.

[For information on confidentiality protection, nonsampling error, and definitions, see text]

State County Place and County Subdivision	Total occupied housing units	Race of householder								
		One race						Two or more races	Householder Hispanic or Latino (of any race)	Householder White alone, not Hispanic or Latino
		White	Black or African American	American Indian and Alaska Native	Asian	Native Hawaiian and Other Pacific Islander	Some other race			
PLACE AND COUNTY SUBDIVISION—Con.										
Rush River town, St. Croix County	171	166	-	-	2	-	-	3	-	166
Rusk town, Burnett County	162	159	-	3	-	-	-	-	-	159
Rusk town, Rusk County	204	203	-	-	-	-	-	1	2	201
Russell town, Bayfield County	406	103	-	294	-	-	1	8	5	103
Russell town, Lincoln County	271	267	1	-	-	-	-	3	1	267
Russell town, Sheboygan County	140	140	-	-	-	-	-	-	1	139
Rutland town, Dane County	689	682	2	-	3	-	1	1	4	678
St. Cloud village, Fond du Lac County	184	183	-	1	-	-	-	-	2	181
St. Croix Falls city, Polk County	872	859	-	3	2	-	2	6	4	857
St. Croix Falls town, Polk County	420	419	-	-	-	-	-	1	1	418
St. Francis city, Milwaukee County	4 050	3 869	41	27	32	-	37	44	119	3 801
St. Germain town, Vilas County	887	878	1	2	1	-	2	3	4	875
St. Joseph town, St. Croix County	1 193	1 176	2	1	6	2	1	5	4	1 173
St. Lawrence town, Waupaca County	284	283	-	-	1	-	-	-	2	281
St. Marie town, Green Lake County	135	133	1	-	-	-	-	1	-	133
St. Nazianz village, Manitowoc County	296	290	-	-	-	-	1	5	5	287
Salem town, Kenosha County	3 529	3 464	9	12	9	1	16	18	55	3 429
Salem town, Pierce County	173	173	-	-	-	-	-	-	-	173
Sampson town, Chippewa County	330	328	-	-	-	-	-	2	-	328
Sanborn town, Ashland County	428	63	-	360	-	-	-	5	5	63
Sand Creek town, Dunn County	230	228	-	-	-	-	-	2	1	227
Sand Lake town, Burnett County	212	173	-	35	-	1	-	3	-	173
Sand Lake town, Sawyer County	347	296	-	47	1	-	1	2	3	294
Saratoga town, Wood County	2 011	1 981	3	11	3	-	4	9	6	1 978
Sarona town, Washburn County	165	163	-	-	-	-	-	2	-	163
Sauk City village, Sauk County	1 285	1 258	1	4	1	-	17	4	29	1 245
Saukville village, Ozaukee County	1 583	1 550	8	2	6	-	5	12	24	1 533
Saukville town, Ozaukee County	622	615	1	2	-	-	3	1	5	614
Saxeville town, Waushara County	393	392	-	-	-	-	-	1	1	391
Saxon town, Iron County	148	145	-	1	-	-	-	2	-	145
Scandinavia village, Waupaca County	137	136	-	1	-	-	-	-	-	136
Scandinavia town, Waupaca County	394	390	-	1	1	-	-	2	1	390
Schleswig town, Manitowoc County	697	691	-	2	1	-	-	3	4	687
Schley town, Lincoln County	356	355	-	-	1	-	-	-	3	352
Schoepke town, Oneida County	156	155	-	-	-	-	-	1	-	155
Schofield city, Marathon County	965	940	2	3	7	1	4	8	12	934
Scott town, Brown County	1 145	1 130	1	3	4	-	3	4	5	1 128
Scott town, Burnett County	282	280	-	1	-	1	-	-	-	280
Scott town, Columbia County	243	240	-	-	-	-	1	2	3	238
Scott town, Crawford County	179	176	1	-	-	-	-	2	1	175
Scott town, Lincoln County	458	454	1	1	-	-	-	2	-	454
Scott town, Monroe County	41	38	1	2	-	-	-	-	-	38
Scott town, Sheboygan County	658	651	-	1	1	-	-	5	5	648
Seif town, Clark County	89	89	-	-	-	-	-	-	-	89
Seneca town, Crawford County	311	309	-	-	-	-	1	1	2	308
Seneca town, Green Lake County	165	164	1	-	-	-	-	-	-	164
Seneca town, Shawano County	204	198	-	4	-	-	-	2	1	197
Seneca town, Wood County	408	386	-	19	2	-	-	1	-	386
Sevastopol town, Door County	1 076	1 066	-	1	-	-	4	5	8	1 062
Seven Mile Creek town, Juneau County	136	134	1	1	-	-	-	-	-	134
Seymour CDP, Eau Claire County	591	583	1	2	2	-	-	3	3	581
Seymour town, Eau Claire County	1 108	1 095	1	3	4	1	-	4	6	1 090
Seymour town, Lafayette County	118	118	-	-	-	-	-	-	-	118
Seymour city, Outagamie County	1 305	1 268	2	25	-	-	1	9	6	1 263
Seymour town, Outagamie County	406	392	1	7	1	-	2	3	3	391
Shanagolden town, Ashland County	63	63	-	-	-	-	-	-	-	63
Sharon town, Portage County	705	703	-	1	-	-	1	-	3	701
Sharon village, Walworth County	565	537	4	4	5	-	11	4	20	528
Sharon town, Walworth County	333	330	-	-	-	-	1	2	4	328
Shawano city, Shawano County	3 432	3 179	3	197	9	3	10	31	26	3 173
Sheboygan city, Sheboygan County	20 779	19 400	119	64	602	5	387	202	808	19 035
Sheboygan town, Sheboygan County	2 148	2 098	4	4	27	-	8	7	19	2 089
Sheboygan Falls city, Sheboygan County	2 745	2 706	5	8	9	-	5	12	14	2 698
Sheboygan Falls town, Sheboygan County	657	654	-	1	2	-	-	-	1	653
Shelby town, La Crosse County	1 771	1 734	5	4	18	-	2	8	8	1 728
Sheldon town, Monroe County	190	187	1	-	-	-	1	1	2	187
Sheldon village, Rusk County	114	113	-	-	-	-	1	-	-	113
Shell Lake city, Washburn County	559	553	1	-	1	-	1	3	7	548
Sheridan town, Dunn County	168	165	-	1	-	-	-	2	-	165
Sherman town, Clark County	247	246	-	-	-	-	1	-	6	241
Sherman town, Dunn County	272	271	-	1	-	-	-	-	-	271
Sherman town, Iron County	166	164	-	1	-	-	-	1	-	164
Sherman town, Sheboygan County	533	527	-	1	1	-	2	2	4	525
Sherry town, Wood County	270	266	-	1	1	-	-	2	-	266
Sherwood village, Calumet County	572	566	-	1	4	-	-	1	3	563
Sherwood town, Clark County	90	88	1	1	-	-	-	-	-	88
Shields town, Dodge County	198	196	-	1	-	-	-	1	1	195
Shields town, Marquette County	194	193	-	1	-	-	-	-	-	193
Shiocton village, Outagamie County	376	360	-	1	-	-	13	2	22	353
Shorewood village, Milwaukee County	6 539	6 099	145	14	165	1	36	79	118	6 019
Shorewood Hills village, Dane County	640	608	6	-	15	-	4	7	12	599
Shullsburg city, Lafayette County	527	526	-	-	-	-	-	1	-	526
Shullsburg town, Lafayette County	136	134	-	1	-	-	-	1	-	134
Sigel town, Chippewa County	294	290	1	3	-	-	-	-	-	290

Table 14. **Occupied Housing Units (Households) by Race and Hispanic or Latino Origin of Householder: 2000**—Con.

[For information on confidentiality protection, nonsampling error, and definitions, see text]

State County Place and County Subdivision	Total occupied housing units	Race of householder: One race: White	Black or African American	American Indian and Alaska Native	Asian	Native Hawaiian and Other Pacific Islander	Some other race	Two or more races	Householder Hispanic or Latino (of any race)	Householder White alone, not Hispanic or Latino
PLACE AND COUNTY SUBDIVISION—Con.										
Sigel town, Wood County	410	409	-	1	-	-	-	-	1	408
Silver Cliff town, Marinette County	216	214	-	1	-	-	-	1	-	214
Silver Lake village, Kenosha County	876	865	1	2	1	-	3	4	10	859
Sioux Creek town, Barron County	225	224	-	1	-	-	-	-	-	224
Siren village, Burnett County	413	402	-	6	1	-	-	4	-	402
Siren town, Burnett County	378	369	-	6	-	-	-	3	3	366
Sister Bay village, Door County	446	441	-	4	1	-	-	-	1	440
Skanawan town, Lincoln County	141	141	-	-	-	-	-	-	-	141
Slinger village, Washington County	1 562	1 541	2	2	2	1	3	11	16	1 529
Smelser town, Grant County	268	267	1	-	-	-	-	-	-	267
Soldiers Grove village, Crawford County	250	246	-	-	-	-	1	3	1	246
Solon Springs village, Douglas County	268	258	1	4	1	-	-	4	1	257
Solon Springs town, Douglas County	334	328	1	3	-	-	-	2	-	328
Somers town, Kenosha County	3 399	3 230	53	10	31	1	41	33	92	3 185
Somerset village, St. Croix County	635	621	5	4	1	-	1	3	3	620
Somerset town, St. Croix County	927	916	-	3	4	1	-	3	4	913
Somo town, Lincoln County	57	57	-	-	-	-	-	-	-	57
South Fork town, Rusk County	51	51	-	-	-	-	-	-	-	51
South Lancaster town, Grant County	234	233	-	-	-	-	-	1	-	233
South Milwaukee city, Milwaukee County	8 694	8 381	70	40	47	2	86	68	239	8 249
South Wayne village, Lafayette County	203	202	-	-	-	-	-	1	-	202
Sparta city, Monroe County	3 583	3 514	25	9	14	1	10	10	37	3 490
Sparta town, Monroe County	925	919	-	1	2	1	-	2	1	918
Spencer village, Marathon County	800	795	-	3	-	-	1	1	5	791
Spencer town, Marathon County	475	471	-	2	1	-	1	-	1	471
Spider Lake town, Sawyer County	186	179	-	1	-	-	2	4	-	179
Spirit town, Price County	133	130	-	2	-	-	-	1	-	130
Spooner city, Washburn County	1 148	1 122	4	11	1	-	2	8	6	1 120
Spooner town, Washburn County	259	252	3	3	-	-	-	1	1	251
Spring Brook town, Dunn County	468	467	-	-	-	-	-	1	1	466
Springbrook town, Washburn County	227	220	-	4	-	-	-	3	2	219
Springdale town, Dane County	570	560	3	1	1	-	2	3	2	559
Springfield town, Dane County	967	957	3	1	4	-	1	1	1	957
Springfield town, Jackson County	187	181	-	5	-	-	-	1	-	181
Springfield town, Marquette County	273	269	-	1	-	-	2	1	4	267
Springfield town, St. Croix County	285	282	-	-	1	-	-	2	-	282
Spring Green village, Sauk County	585	582	-	1	-	-	1	1	1	582
Spring Green town, Sauk County	602	596	1	2	-	-	-	3	3	593
Spring Grove town, Green County	290	286	1	1	-	-	1	1	3	284
Spring Lake town, Pierce County	191	189	-	-	1	-	-	1	1	188
Spring Prairie town, Walworth County	726	716	2	2	1	-	1	4	8	710
Springvale town, Columbia County	197	193	-	1	1	-	-	2	-	193
Springvale town, Fond du Lac County	270	269	-	-	1	-	-	-	1	268
Spring Valley village	459	456	-	-	-	-	-	3	1	455
Pierce County (part)	458	455	-	-	-	-	-	3	1	454
St. Croix County (part)	1	1	-	-	-	-	-	-	-	1
Spring Valley town, Rock County	282	280	-	-	-	-	1	1	1	280
Springville town, Adams County	487	478	1	-	1	-	-	7	4	474
Springwater town, Waushara County	617	611	2	-	-	-	-	4	2	610
Spruce town, Oconto County	349	339	-	3	2	-	-	5	4	336
Stanfold town, Barron County	249	245	-	1	1	-	-	2	3	242
Stanley town, Barron County	820	817	-	-	2	-	-	1	1	816
Stanley city, Chippewa County	817	808	1	-	3	-	3	2	9	801
Stanton town, Dunn County	247	241	-	-	1	-	1	4	2	240
Stanton town, St. Croix County	352	348	-	1	1	1	-	1	3	346
Stark town, Vernon County	138	137	-	-	-	-	1	-	2	135
Star Prairie village, St. Croix County	212	210	1	-	1	-	-	-	-	210
Star Prairie town, St. Croix County	1 006	997	1	2	1	-	2	3	5	995
Stella town, Oneida County	236	234	-	-	-	-	-	2	-	234
Stephenson town, Marinette County	1 369	1 350	-	7	1	-	3	8	8	1 345
Sterling town, Polk County	280	277	-	-	1	-	1	1	2	276
Sterling town, Vernon County	234	232	-	-	-	-	-	2	-	232
Stetsonville village, Taylor County	230	227	-	-	-	-	1	2	1	227
Stettin town, Marathon County	805	793	1	1	8	-	1	1	3	791
Steuben village, Crawford County	61	61	-	-	-	-	-	-	-	61
Stevens Point city, Portage County	9 305	8 903	38	46	227	2	22	67	93	8 842
Stiles town, Oconto County	578	572	-	3	-	-	-	3	1	571
Stinnett town, Washburn County	100	96	-	1	-	-	-	3	1	95
Stockbridge village, Calumet County	265	261	2	-	-	-	1	1	1	261
Stockbridge town, Calumet County	506	495	2	3	1	-	-	5	2	495
Stockholm village, Pepin County	48	48	-	-	-	-	-	-	-	48
Stockholm town, Pepin County	35	35	-	-	-	-	-	-	-	35
Stockton town, Portage County	984	976	1	2	2	-	1	2	4	974
Stoddard village, Vernon County	351	346	-	1	-	-	-	4	1	345
Stone Lake town, Washburn County	221	217	-	3	-	-	-	1	1	216
Stoughton city, Dane County	4 734	4 635	31	14	22	1	9	22	37	4 615
Stratford village, Marathon County	603	598	-	-	3	-	-	2	4	594
Strickland town, Rusk County	113	111	-	-	-	-	1	1	1	111
Strongs Prairie town, Adams County	502	497	-	1	-	-	2	2	5	495
Strum village, Trempealeau County	411	408	-	-	-	-	2	1	5	405
Stubbs town, Rusk County	226	225	1	-	-	-	-	-	-	225
Sturgeon Bay city, Door County	4 048	3 978	9	22	12	-	7	20	27	3 965
Sturgeon Bay town, Door County	356	348	-	5	-	-	-	3	4	345

Table 14. **Occupied Housing Units (Households) by Race and Hispanic or Latino Origin of Householder: 2000**—Con.

[For information on confidentiality protection, nonsampling error, and definitions, see text]

State County Place and County Subdivision	Total occupied housing units	Race of householder							Householder Hispanic or Latino (of any race)	Householder White alone, not Hispanic or Latino
		One race						Two or more races		
		White	Black or African American	American Indian and Alaska Native	Asian	Native Hawaiian and Other Pacific Islander	Some other race			
PLACE AND COUNTY SUBDIVISION—Con.										
Sturtevant village, Racine County	1 477	1 403	28	10	7	2	13	14	51	1 373
Suamico town, Brown County	2 966	2 935	5	11	5	1	2	7	5	2 931
Sugar Camp town, Oneida County	708	705	-	1	1	-	-	1	-	705
Sugar Creek town, Walworth County	1 197	1 179	-	3	3	-	5	7	15	1 171
Sullivan village, Jefferson County	298	295	-	2	-	-	-	1	-	295
Sullivan town, Jefferson County	819	808	1	5	-	-	2	3	9	803
Summit town, Douglas County	418	414	-	2	-	-	-	2	-	414
Summit town, Juneau County	236	230	1	-	-	-	-	5	2	229
Summit town, Langlade County	66	63	-	-	1	1	-	1	-	63
Summit town, Waukesha County	1 747	1 725	4	2	9	-	3	4	15	1 713
Sumner town, Barron County	210	210	-	-	-	-	-	-	-	210
Sumner town, Jefferson County	370	365	-	1	1	-	-	3	1	364
Sumner town, Trempealeau County	291	290	-	1	-	-	-	-	-	290
Sumpter town, Sauk County	402	383	-	-	-	-	16	3	36	364
Sun Prairie city, Dane County	7 881	7 507	180	25	68	2	46	53	145	7 419
Sun Prairie town, Dane County	806	792	3	3	1	-	3	4	5	790
Superior city, Douglas County	11 609	11 161	45	224	52	1	18	108	64	11 127
Superior village, Douglas County	209	203	2	2	1	-	1	-	1	203
Superior town, Douglas County	764	749	1	11	1	-	-	2	2	747
Suring village, Oconto County	252	249	-	3	-	-	-	-	-	249
Sussex village, Waukesha County	3 310	3 237	19	6	18	2	12	16	32	3 217
Swiss town, Burnett County	336	273	2	49	-	-	-	12	2	271
Sylvan town, Richland County	183	179	-	2	-	-	-	2	4	177
Sylvester town, Green County	289	285	-	-	2	-	-	2	-	285
Taft town, Taylor County	120	117	-	-	-	-	1	2	1	117
Tainter town, Dunn County	845	839	-	-	1	-	-	5	-	839
Tainter Lake CDP, Dunn County	846	841	-	-	2	-	-	3	-	841
Taycheedah town, Fond du Lac County	1 319	1 311	-	-	2	-	-	6	6	1 307
Taylor village, Jackson County	209	205	-	1	2	-	-	1	-	205
Tennyson village, Grant County	139	139	-	-	-	-	-	-	-	139
Texas town, Marathon County	608	601	1	1	3	-	-	2	-	601
Theresa village, Dodge County	495	483	-	2	1	-	5	4	6	482
Theresa town, Dodge County	364	362	-	-	2	-	-	-	-	362
Thiensville village, Ozaukee County	1 503	1 465	13	2	15	-	2	6	14	1 455
Thornapple town, Rusk County	312	306	2	2	-	-	1	1	1	306
Thorp city, Clark County	706	704	-	-	1	-	1	-	3	702
Thorp town, Clark County	245	244	-	-	-	-	-	1	1	243
Three Lakes town, Oneida County	1 031	1 019	-	1	2	1	-	8	5	1 014
Tiffany town, Dunn County	230	229	-	-	-	-	-	1	2	227
Tigerton village, Shawano County	349	343	-	4	-	-	-	2	3	341
Tilden town, Chippewa County	399	397	-	1	-	-	-	1	1	396
Tipler town, Florence County	88	85	-	2	-	-	1	-	1	85
Tomah city, Monroe County	3 451	3 318	30	50	9	2	14	28	37	3 300
Tomah town, Monroe County	428	423	1	1	-	-	-	3	2	422
Tomahawk city, Lincoln County	1 527	1 507	-	7	3	1	3	6	9	1 501
Tomahawk town, Lincoln County	192	191	-	-	-	-	-	1	1	190
Tony village, Rusk County	43	42	-	-	-	-	1	-	1	42
Townsend town, Oconto County	436	433	-	-	-	-	1	2	3	431
Trade Lake town, Burnett County	366	365	-	-	1	-	-	-	2	363
Trego town, Washburn County	347	342	1	1	1	-	-	2	-	342
Trempealeau village, Trempealeau County	593	587	-	3	-	-	1	2	2	586
Trempealeau town, Trempealeau County	623	618	-	3	-	-	-	2	2	616
Trenton town, Dodge County	456	450	1	2	-	-	-	3	3	448
Trenton town, Pierce County	647	642	-	2	-	-	1	2	6	637
Trenton town, Washington County	1 520	1 509	1	2	-	-	3	5	10	1 502
Trimbelle town, Pierce County	532	526	1	-	2	-	1	2	3	525
Tripp town, Bayfield County	78	75	-	1	-	-	-	2	-	75
Troy town, St. Croix County	1 250	1 237	2	4	2	-	3	2	11	1 231
Troy town, Sauk County	277	275	-	-	-	-	1	1	2	275
Troy town, Walworth County	837	827	1	3	3	-	3	-	6	824
True town, Rusk County	107	107	-	-	-	-	-	-	-	107
Turtle town, Rock County	957	932	13	3	4	-	4	1	5	930
Turtle Lake village	475	451	-	20	3	-	-	1	4	447
Barron County (part)	450	426	-	20	3	-	-	1	4	422
Polk County (part)	25	25	-	-	-	-	-	-	-	25
Turtle Lake town, Barron County	224	221	-	1	1	1	-	-	-	221
Twin Lakes village, Kenosha County	1 973	1 944	2	1	6	-	7	13	23	1 928
Two Creeks town, Manitowoc County	184	182	-	1	-	-	1	-	2	181
Two Rivers city, Manitowoc County	5 221	5 113	5	18	48	-	11	26	38	5 089
Two Rivers town, Manitowoc County	734	726	1	3	1	-	-	3	2	725
Underhill town, Oconto County	329	314	-	11	-	-	-	4	-	314
Union town, Burnett County	171	166	-	3	-	-	-	2	-	166
Union town, Door County	335	333	-	-	1	-	-	1	1	332
Union town, Eau Claire County	856	843	1	3	7	-	1	1	3	841
Union town, Pierce County	212	211	-	-	-	-	-	1	-	211
Union town, Rock County	693	687	1	-	-	-	3	2	3	686
Union town, Vernon County	165	164	-	1	-	-	-	-	-	164
Union town, Waupaca County	291	290	-	1	-	-	-	-	1	289
Union Center village, Juneau County	94	93	-	-	-	-	-	1	2	92
Union Grove village, Racine County	1 631	1 595	3	5	7	-	7	14	28	1 577
Unity town, Clark County	239	237	-	-	1	-	-	1	-	237

Table 14. **Occupied Housing Units (Households) by Race and Hispanic or Latino Origin of Householder: 2000**—Con.

[For information on confidentiality protection, nonsampling error, and definitions, see text]

State County Place and County Subdivision	Total occupied housing units	Race of householder								
		One race						Two or more races	Householder Hispanic or Latino (of any race)	Householder White alone, not Hispanic or Latino
		White	Black or African American	American Indian and Alaska Native	Asian	Native Hawaiian and Other Pacific Islander	Some other race			
PLACE AND COUNTY SUBDIVISION—Con.										
Unity village	150	150	-	-	-	-	-	-	-	150
Clark County (part)	65	65	-	-	-	-	-	-	-	65
Marathon County (part)	85	85	-	-	-	-	-	-	-	85
Unity town, Trempealeau County	200	199	-	-	-	-	-	1	1	198
Upham town, Langlade County	319	317	-	-	-	-	-	2	-	317
Utica town, Crawford County	257	257	-	-	-	-	-	-	-	257
Utica town, Winnebago County	453	449	-	2	-	-	1	1	-	449
Valders village, Manitowoc County	375	374	-	-	-	-	1	-	2	373
Vance Creek town, Barron County	257	254	-	-	-	-	-	3	-	254
Vandenbroek town, Outagamie County	460	458	-	1	-	-	-	1	1	458
Vermont town, Dane County	298	293	-	-	1	-	2	2	2	291
Vernon town, Waukesha County	2 380	2 355	4	5	3	2	5	6	17	2 343
Verona city, Dane County	2 591	2 556	14	3	8	-	4	6	11	2 548
Verona town, Dane County	758	745	1	1	8	-	-	3	3	742
Vesper village, Wood County	234	232	-	-	-	-	-	2	1	231
Vienna town, Dane County	461	457	3	-	-	-	-	1	1	457
Vilas town, Langlade County	97	97	-	-	-	-	-	-	-	97
Vinland town, Winnebago County	693	684	1	2	2	1	2	1	5	680
Viola village	290	287	-	1	1	-	-	1	1	286
Richland County (part)	187	186	-	-	-	-	-	1	-	186
Vernon County (part)	103	101	-	1	1	-	-	-	1	100
Viroqua city, Vernon County	1 990	1 975	2	2	5	-	2	4	5	1 971
Viroqua town, Vernon County	549	545	-	1	-	-	-	3	-	545
Wabeno town, Forest County	497	402	1	79	-	2	1	12	2	401
Wagner town, Marinette County	283	277	-	3	-	-	-	3	1	277
Waldo village, Sheboygan County	169	166	-	-	2	-	-	1	-	166
Waldwick town, Iowa County	185	185	-	-	-	-	-	-	-	185
Wales village, Waukesha County	846	837	2	3	-	-	2	2	7	833
Walworth village, Walworth County	850	830	3	1	4	1	8	3	38	800
Walworth town, Walworth County	529	521	1	-	1	-	3	3	8	517
Warner town, Clark County	195	194	-	-	1	-	-	-	1	193
Warren town, St. Croix County	426	425	-	1	-	-	-	-	-	425
Warren town, Waushara County	261	260	-	-	-	-	1	-	3	258
Warrens village, Monroe County	113	110	-	3	-	-	-	-	-	110
Wascott town, Douglas County	295	290	-	2	-	-	-	3	-	290
Washburn city, Bayfield County	938	888	1	38	2	-	1	8	1	887
Washburn town, Bayfield County	189	179	-	9	-	-	-	1	-	179
Washburn town, Clark County	116	115	-	-	-	-	-	1	4	111
Washington town, Door County	293	293	-	-	-	-	-	-	1	292
Washington town, Eau Claire County	2 555	2 507	6	10	22	-	4	6	13	2 498
Washington town, Green County	233	231	-	1	-	-	-	1	2	230
Washington town, La Crosse County	228	225	-	-	-	-	-	3	-	225
Washington town, Rusk County	134	129	1	-	-	-	1	3	1	129
Washington town, Sauk County	281	280	-	-	-	-	1	-	1	280
Washington town, Shawano County	803	779	-	18	-	-	1	5	5	775
Washington town, Vilas County	683	676	2	1	1	-	-	3	-	676
Waterford village, Racine County	1 561	1 534	3	8	2	-	6	8	14	1 525
Waterford town, Racine County	2 086	2 069	5	4	1	-	3	4	18	2 057
Waterford North CDP, Racine County	1 688	1 674	3	3	1	-	3	4	14	1 665
Waterloo town, Grant County	210	208	-	2	-	-	-	-	2	206
Waterloo city, Jefferson County	1 242	1 210	5	4	2	-	18	3	36	1 193
Waterloo town, Jefferson County	299	296	1	-	-	-	1	1	4	293
Watertown city	8 022	7 809	15	25	34	1	84	54	248	7 668
Dodge County (part)	3 054	3 002	5	6	10	-	22	9	62	2 965
Jefferson County (part)	4 968	4 807	10	19	24	1	62	45	186	4 703
Watertown town, Jefferson County	684	677	2	1	2	-	1	1	4	674
Waterville town, Pepin County	331	329	-	-	-	-	1	1	3	328
Watterstown town, Grant County	134	133	-	-	1	-	-	-	-	133
Waubeek town, Pepin County	129	129	-	-	-	-	-	-	-	129
Waukechon town, Shawano County	337	333	-	1	1	-	1	1	1	333
Waukesha city, Waukesha County	25 663	24 013	228	78	495	6	581	262	1 505	23 195
Waukesha town, Waukesha County	2 891	2 831	6	3	22	2	14	13	35	2 811
Waumandee town, Buffalo County	181	179	-	-	-	-	2	-	2	179
Waunakee village, Dane County	3 203	3 173	5	2	9	-	4	10	14	3 164
Waupaca city, Waupaca County	2 364	2 309	5	19	4	-	17	10	45	2 285
Waupaca town, Waupaca County	417	415	-	-	-	-	1	1	3	412
Waupun city	3 351	3 304	9	9	9	-	13	7	38	3 282
Dodge County (part)	2 011	1 980	9	2	5	-	12	3	28	1 965
Fond du Lac County (part)	1 340	1 324	-	7	4	-	1	4	10	1 317
Waupun town, Fond du Lac County	472	469	1	-	1	-	1	-	1	469
Wausau city, Marathon County	15 678	14 692	59	75	734	2	33	83	114	14 629
Wausau town, Marathon County	796	788	-	2	4	-	-	2	2	786
Wausaukee village, Marinette County	251	245	2	2	-	-	1	1	2	244
Wausaukee town, Marinette County	469	463	-	4	-	-	-	2	1	462
Wautoma city, Waushara County	806	781	3	3	2	-	10	7	34	761
Wautoma town, Waushara County	523	515	1	-	3	-	2	2	8	509
Wauwatosa city, Milwaukee County	20 388	19 545	297	36	329	8	64	109	212	19 404
Wauzeka village, Crawford County	271	269	-	-	2	-	-	-	-	269
Wauzeka town, Crawford County	140	140	-	-	-	-	-	-	-	140
Wayne town, Lafayette County	176	176	-	-	-	-	-	-	1	175
Wayne town, Washington County	582	579	-	2	1	-	-	-	1	578

Table 14. **Occupied Housing Units (Households) by Race and Hispanic or Latino Origin of Householder: 2000**—Con.

[For information on confidentiality protection, nonsampling error, and definitions, see text]

State County Place and County Subdivision	Total occupied housing units	Race of householder							Householder Hispanic or Latino (of any race)	Householder White alone, not Hispanic or Latino
		One race						Two or more races		
		White	Black or African American	American Indian and Alaska Native	Asian	Native Hawaiian and Other Pacific Islander	Some other race			
PLACE AND COUNTY SUBDIVISION—Con.										
Webb Lake town, Burnett County	186	182	1	1	-	-	-	2	-	182
Webster village, Burnett County	302	284	1	11	-	-	-	6	-	284
Webster town, Vernon County	217	216	-	-	-	-	-	1	1	215
Weirgor town, Sawyer County	157	148	-	6	1	-	-	2	1	148
Wellington town, Monroe County	185	184	-	-	-	-	1	-	2	183
Wells town, Monroe County	180	180	-	-	-	-	-	-	2	178
Wescott town, Shawano County	1 581	1 527	1	41	-	1	1	10	7	1 522
West Allis city, Milwaukee County	27 604	26 485	268	131	299	5	210	206	607	26 139
West Baraboo village, Sauk County	477	462	2	5	2	-	2	4	4	460
West Bend city, Washington County	11 375	11 173	26	32	42	1	46	55	146	11 081
West Bend town, Washington County	1 611	1 595	-	4	5	3	1	3	6	1 592
Westboro town, Taylor County	261	259	-	-	1	-	-	1	2	258
Westby city, Vernon County	840	835	-	2	-	-	2	1	3	834
Westfield village, Marquette County	504	499	1	1	-	-	-	3	5	494
Westfield town, Marquette County	279	277	1	-	1	-	-	-	2	275
Westfield town, Sauk County	202	200	-	-	-	-	1	1	4	197
Westford town, Dodge County	551	545	-	2	-	-	4	-	7	542
Westford town, Richland County	191	189	-	1	-	-	-	1	-	189
West Kewaunee town, Kewaunee County	460	452	1	-	1	-	2	4	4	451
West Marshland town, Burnett County	123	118	-	2	-	-	-	3	3	118
West Milwaukee village, Milwaukee County	2 059	1 800	85	23	35	1	81	34	152	1 746
Weston town, Clark County	230	229	1	-	-	-	-	-	2	227
Weston town, Dunn County	221	219	-	-	2	-	-	-	2	217
Weston village, Marathon County	4 572	4 420	12	17	87	2	8	26	23	4 407
Weston town, Marathon County	179	178	1	-	-	-	-	-	1	177
West Point town, Columbia County	660	651	1	-	2	-	1	5	1	650
Westport town, Dane County	1 546	1 520	7	2	8	1	5	3	12	1 512
West Salem village, La Crosse County	1 706	1 688	6	3	3	-	-	6	3	1 687
West Sweden town, Polk County	285	279	1	4	-	-	1	-	-	279
Weyauwega city, Waupaca County	720	713	-	3	2	-	1	1	2	711
Weyauwega town, Waupaca County	226	222	-	2	-	-	-	2	2	220
Weyerhaeuser village, Rusk County	172	172	-	-	-	-	-	-	1	171
Wheatland town, Kenosha County	1 209	1 194	5	3	1	-	1	5	5	1 190
Wheatland town, Vernon County	236	234	-	-	-	-	1	1	1	234
Wheaton town, Chippewa County	852	848	-	2	-	1	-	1	3	845
Wheeler village, Dunn County	134	134	-	-	-	-	-	-	-	134
Whitefish Bay village, Milwaukee County	5 457	5 256	47	2	114	-	7	31	51	5 213
Whitehall city, Trempealeau County	693	691	-	-	-	-	1	1	3	689
White Lake village, Langlade County	136	136	-	-	-	-	-	-	-	136
Whitelaw village, Manitowoc County	278	277	-	1	-	-	-	-	1	276
White Oak Springs town, Lafayette County	35	35	-	-	-	-	-	-	-	35
White River town, Ashland County	281	275	-	4	-	-	1	1	2	274
Whitestown town, Vernon County	167	162	-	-	2	-	1	2	1	162
Whitewater city	4 132	3 874	70	9	67	1	73	38	196	3 766
Jefferson County (part)	350	309	13	-	6	-	18	4	49	279
Walworth County (part)	3 782	3 565	57	9	61	1	55	34	147	3 487
Whitewater town, Walworth County	552	542	1	-	3	-	1	5	7	537
Whiting village, Portage County	690	674	2	2	9	-	1	2	6	671
Wien town, Marathon County	248	247	-	-	1	-	-	-	-	247
Wild Rose village, Waushara County	312	308	1	-	1	-	-	2	5	304
Wilkinson town, Rusk County	24	24	-	-	-	-	-	-	-	24
Willard town, Rusk County	215	214	-	-	-	-	-	1	1	213
Williams Bay village, Walworth County	993	981	1	2	4	-	3	2	18	967
Williamstown town, Dodge County	235	232	-	1	1	-	1	-	2	231
Willow town, Richland County	182	179	-	-	-	-	-	3	-	179
Willow Springs town, Lafayette County	230	226	1	-	-	-	2	1	3	226
Wilson town, Dunn County	192	191	-	-	-	-	-	1	-	191
Wilson town, Eau Claire County	148	148	-	-	-	-	-	-	1	147
Wilson town, Lincoln County	130	130	-	-	-	-	-	-	-	130
Wilson town, Rusk County	30	30	-	-	-	-	-	-	-	30
Wilson village, St. Croix County	66	65	-	-	1	-	-	-	1	64
Wilson town, Sheboygan County	1 235	1 217	1	1	6	-	7	3	19	1 204
Wilton village, Monroe County	214	210	-	-	-	-	4	-	10	204
Wilton town, Monroe County	238	237	-	-	1	-	-	-	-	237
Winchester town, Vilas County	214	213	-	1	-	-	-	-	-	213
Winchester town, Winnebago County	620	619	-	-	-	-	1	-	4	616
Wind Lake CDP, Racine County	1 817	1 797	4	3	3	1	5	4	23	1 781
Wind Point village, Racine County	736	708	3	1	17	-	-	7	5	704
Windsor CDP, Dane County	945	921	6	3	5	-	3	7	13	912
Windsor town, Dane County	1 880	1 834	10	5	11	-	6	14	18	1 823
Winfield town, Sauk County	265	263	-	-	1	-	-	1	2	262
Wingville town, Grant County	126	126	-	-	-	-	-	-	-	126
Winneconne village, Winnebago County	945	935	-	5	1	-	1	3	4	932
Winneconne town, Winnebago County	838	834	-	1	1	-	-	2	-	834
Winter village, Sawyer County	164	159	-	4	-	-	1	-	1	159
Winter town, Sawyer County	381	377	-	1	2	-	1	-	4	374
Wiota town, Lafayette County	331	329	1	1	-	-	-	-	1	328
Wisconsin Dells city	1 019	992	4	10	2	-	3	8	14	983
Adams County (part)	9	9	-	-	-	-	-	-	1	8
Columbia County (part)	966	941	4	8	2	-	3	8	11	935
Sauk County (part)	44	42	-	2	-	-	-	-	2	40

Table 14. **Occupied Housing Units (Households) by Race and Hispanic or Latino Origin of Householder: 2000**—Con.

[For information on confidentiality protection, nonsampling error, and definitions, see text]

State County Place and County Subdivision	Total occupied housing units	Race of householder							Householder Hispanic or Latino (of any race)	Householder White alone, not Hispanic or Latino
		One race						Two or more races		
		White	Black or African American	American Indian and Alaska Native	Asian	Native Hawaiian and Other Pacific Islander	Some other race			
PLACE AND COUNTY SUBDIVISION—Con.										
Wisconsin Rapids city, Wood County	7 970	7 737	19	40	108	-	17	49	63	7 695
Withee village, Clark County	213	211	-	1	-	-	-	1	-	211
Withee town, Clark County	262	262	-	-	-	-	-	-	-	262
Wittenberg village, Shawano County	436	424	-	8	1	-	-	3	-	424
Wittenberg town, Shawano County	298	288	-	9	-	-	-	1	-	288
Wolf River town, Langlade County	368	367	-	-	-	-	-	1	1	366
Wolf River town, Winnebago County	515	510	-	1	-	-	2	2	2	510
Wonewoc village, Juneau County	369	363	-	2	1	-	-	3	1	362
Wonewoc town, Juneau County	288	288	-	-	-	-	-	-	1	287
Wood town, Wood County	285	282	-	2	1	-	-	-	-	282
Woodboro town, Oneida County	310	307	-	-	2	-	-	1	1	306
Woodland town, Sauk County	247	246	-	-	-	-	-	1	4	243
Woodman village, Grant County	45	45	-	-	-	-	-	-	-	45
Woodman town, Grant County	75	75	-	-	-	-	-	-	-	75
Woodmohr town, Chippewa County	319	319	-	-	-	-	-	-	1	318
Wood River town, Burnett County	374	370	1	2	1	-	-	-	1	369
Woodruff town, Oneida County	866	851	1	8	2	-	1	3	3	849
Woodville town, Calumet County	333	330	-	1	-	-	-	2	-	330
Woodville village, St. Croix County	446	440	-	-	1	-	-	5	4	437
Worcester town, Price County	699	693	-	3	-	-	2	1	4	691
Worden town, Clark County	198	197	-	-	-	-	1	-	1	197
Wrightstown village, Brown County	701	689	-	3	2	-	2	5	8	683
Wrightstown town, Brown County	666	660	-	3	-	-	1	2	4	657
Wyalusing town, Grant County	155	152	-	1	-	-	-	2	-	152
Wyeville village, Monroe County	56	53	-	2	-	-	1	-	1	53
Wyocena village, Columbia County	226	223	-	1	1	-	-	1	2	221
Wyocena town, Columbia County	614	610	-	-	-	1	3	-	4	608
Wyoming town, Iowa County	145	144	-	-	-	-	1	-	1	144
Wyoming town, Waupaca County	111	111	-	-	-	-	-	-	-	111
York town, Clark County	266	263	-	-	-	-	1	2	3	261
York town, Dane County	252	248	2	-	-	-	1	1	2	247
York town, Green County	216	216	-	-	-	-	-	-	-	216
Yorkville town, Racine County	1 123	1 105	4	-	2	-	4	8	13	1 096
Yuba village, Richland County	32	32	-	-	-	-	-	-	-	32
Zoar CDP, Menominee County	29	2	-	27	-	-	-	-	1	1

Table 15. **Land Area and Population Density: 2000**

[For information on confidentiality protection, nonsampling error, and definitions, see text]

State County County Subdivision Place	Land area in square miles	Total population	
		Number	Average per square mile
The State	**54 310.10**	**5 363 675**	**98.8**
Adams County	647.74	18 643	28.8
Adams city	2.94	1 914	650.1
Adams town	50.50	1 267	25.1
Big Flats town	48.10	946	19.7
Colburn town	35.92	181	5.0
Dell Prairie town	33.34	1 415	42.4
Easton town	36.10	1 194	33.1
Friendship village	0.89	698	787.4
Jackson town	34.83	926	26.6
Leola town	37.22	265	7.1
Lincoln town	36.19	311	8.6
Monroe town	21.91	363	16.6
New Chester town	31.21	864	27.7
New Haven town	29.27	657	22.4
Preston town	35.39	1 360	38.4
Quincy town	32.81	1 181	36.0
Richfield town	35.45	144	4.1
Rome town	54.26	2 656	49.0
Springville town	43.90	1 167	26.6
Strongs Prairie town	47.41	1 115	23.5
Wisconsin Dells city (part)	0.11	19	177.5
Ashland County	1 043.82	16 866	16.2
Agenda town	88.65	513	5.8
Ashland city	13.40	8 620	643.3
Ashland town	41.23	603	14.6
Butternut village	1.60	407	254.2
Chippewa town	124.42	433	3.5
Gingles town	38.97	640	16.4
Gordon town	104.42	357	3.4
Jacobs town	51.06	835	16.4
La Pointe town	77.58	246	3.2
Marengo town	71.33	362	5.1
Mellen city	1.85	845	456.5
Morse town	102.76	515	5.0
Peeksville town	36.80	176	4.8
Sanborn town	156.41	1 272	8.1
Odanah CDP	1.54	254	165.2
Shanagolden town	89.29	150	1.7
White River town	44.04	892	20.3
Barron County	862.84	44 963	52.1
Almena village	1.00	720	720.0
Almena town	30.67	910	29.7
Arland town	35.34	670	19.0
Barron city	2.76	3 248	1 176.7
Barron town	32.99	1 014	30.7
Bear Lake town	32.88	587	17.9
Cameron village	2.41	1 546	641.3
Cedar Lake town	31.32	944	30.1
Chetek city	2.35	2 180	925.7
Chetek town	30.45	1 686	55.4
Clinton town	35.12	920	26.2
Crystal Lake town	32.73	778	23.8
Cumberland city	3.40	2 280	671.5
Cumberland town	32.11	942	29.3
Dallas village	1.45	356	244.8
Dallas town	33.86	604	17.8
Dovre town	35.12	680	19.4
Doyle town	35.61	498	14.0
Haugen village	0.51	287	562.5
Lakeland town	33.04	963	29.1
Maple Grove town	35.47	968	27.3
Maple Plain town	33.29	876	26.3
New Auburn village (part)	0.20	15	74.9
Oak Grove town	34.81	911	26.2
Prairie Farm village	0.97	508	524.1
Prairie Farm town	34.38	603	17.5
Prairie Lake town	33.12	1 369	41.3
Rice Lake city	8.63	8 320	963.9
Rice Lake town	26.38	3 026	114.7
Sioux Creek town	34.92	689	19.7
Stanfold town	35.91	669	18.6
Stanley town	31.04	2 229	71.8
Sumner town	35.68	598	16.8
Turtle Lake village (part)	2.24	1 000	446.8
Turtle Lake town	35.19	622	17.7
Vance Creek town	35.48	747	21.1
Bayfield County	1 476.25	15 013	10.2
Barksdale town	55.24	801	14.5
Barnes town	117.52	610	5.2
Bayfield city	0.87	611	703.3
Bayfield town	89.07	625	7.0
Bayview town	41.48	491	11.8
Bell town	59.63	230	3.9
Cable town	69.23	836	12.1
Clover town	59.59	211	3.5
Delta town	69.55	235	3.4
Drummond town	137.16	541	3.9
Eileen town	35.22	640	18.2
Grandview town	104.30	483	4.6
Hughes town	52.00	408	7.8
Iron River town	31.43	1 059	33.7
Kelly town	36.67	377	10.3
Keystone town	35.81	369	10.3
Lincoln town	35.51	293	8.3
Bayfield County—Con.			
Mason village	0.51	72	141.8
Mason town	35.91	326	9.1
Namakagon town	64.97	285	4.4
Orienta town	54.12	101	1.9
Oulu town	35.47	540	15.2
Pilsen town	34.90	203	5.8
Port Wing town	46.61	420	9.0
Russell town	49.83	1 216	24.4
Tripp town	34.72	209	6.0
Washburn city	3.92	2 280	581.5
Washburn town	85.01	541	6.4
Brown County	528.68	226 778	429.0
Allouez village	4.63	15 443	3 338.8
Ashwaubenon village	12.37	17 634	1 425.5
Bellevue town	14.27	11 828	829.0
Bellevue Town CDP	14.27	11 828	829.0
Denmark village	1.48	1 958	1 321.5
De Pere city	10.61	20 559	1 938.4
Eaton town	24.22	1 414	58.4
Glenmore town	32.72	1 187	36.3
Green Bay city	43.87	102 313	2 332.1
Green Bay town	22.12	1 772	80.1
Hobart town	33.15	5 090	153.5
Oneida CDP (part)	1.41	485	345.1
Holland town	35.97	1 339	37.2
Howard village (part)	17.96	13 546	754.1
Humboldt town	23.95	1 338	55.9
Lawrence town	15.41	1 548	100.4
Ledgeview town	17.62	3 363	190.9
Morrison town	35.07	1 651	47.1
New Denmark town	34.72	1 482	42.7
Pittsfield town	32.14	2 433	75.7
Pulaski village (part)	2.15	3 013	1 400.3
Rockland town	22.31	1 522	68.2
Scott town	19.69	3 712	188.5
Suamico town	36.25	8 686	239.6
Wrightstown village	2.47	1 934	782.3
Wrightstown town	33.52	2 013	60.0
Buffalo County	684.47	13 804	20.2
Alma city	5.86	942	160.8
Alma town	42.79	377	8.8
Belvidere town	33.15	442	13.3
Buffalo town	29.85	667	22.3
Buffalo City city	2.14	1 040	486.2
Canton town	35.81	304	8.5
Cochrane village	0.72	435	603.4
Cross town	37.68	366	9.7
Dover town	36.21	484	13.4
Fountain City city	4.46	983	220.6
Gilmanton town	36.28	470	13.0
Glencoe town	44.68	478	10.7
Lincoln town	36.94	187	5.1
Maxville town	42.03	325	7.7
Milton town	25.05	517	20.6
Modena town	36.08	318	8.8
Mondovi city	3.79	2 634	695.2
Mondovi town	32.37	449	13.9
Montana town	47.19	306	6.5
Naples town	35.53	584	16.4
Nelson village	1.46	395	270.0
Nelson town	70.66	586	8.3
Waumandee town	43.76	515	11.8
Burnett County	821.52	15 674	19.1
Anderson town	62.77	372	5.9
Blaine town	68.84	224	3.3
Daniels town	33.70	665	19.7
Dewey town	36.31	565	15.6
Grantsburg village	2.98	1 369	459.8
Grantsburg town	35.65	967	27.1
Jackson town	29.13	765	26.3
La Follette town	37.06	511	13.8
Lincoln town	34.81	286	8.2
Meenon town	31.90	1 172	36.7
Oakland town	25.99	778	29.9
Roosevelt town	35.13	197	5.6
Rusk town	32.61	420	12.9
Sand Lake town	32.76	556	17.0
Scott town	27.73	590	21.3
Siren village	1.10	988	895.1
Siren town	31.43	873	27.8
Swiss town	57.44	815	14.2
Trade Lake town	32.54	871	26.8
Union town	34.49	351	10.2
Webb Lake town	31.98	381	11.9
Webster village	1.78	653	367.8
West Marshland town	69.34	331	4.8
Wood River town	34.07	974	28.6
Calumet County	319.84	40 631	127.0
Appleton city (part)	3.22	10 974	3 409.2
Brillion city	2.60	2 937	1 128.8
Brillion town	33.28	1 438	43.2
Brothertown town	36.78	1 404	38.2
Charlestown town	31.80	789	24.8
Chilton city	3.89	3 708	952.4

Table 15. **Land Area and Population Density: 2000**—Con.

[For information on confidentiality protection, nonsampling error, and definitions, see text]

State County County Subdivision Place	Land area in square miles	Total population	
		Number	Average per square mile
Calumet County—Con.			
Chilton town	32.51	1 130	34.8
Harrison town	33.51	5 756	171.7
Hilbert village	1.11	1 089	982.8
Kiel city (part)	0.34	321	953.9
Menasha city (part)	0.82	688	835.1
New Holstein city	2.33	3 301	1 415.9
New Holstein town	31.92	1 457	45.6
Potter village	0.53	223	422.6
Rantoul town	32.44	841	25.9
Sherwood village	2.91	1 550	531.9
Stockbridge village	3.30	649	196.4
Stockbridge town	33.62	1 383	41.1
Woodville town	32.90	993	30.2
Chippewa County	1 010.43	55 195	54.6
Anson town	37.43	1 881	50.3
Arthur town	42.92	710	16.5
Auburn town	35.73	580	16.2
Birch Creek town	44.58	520	11.7
Bloomer city	2.69	3 347	1 246.0
Bloomer town	47.06	926	19.7
Boyd village	1.85	680	367.5
Cadott village	3.32	1 345	405.1
Chippewa Falls city	10.85	12 925	1 191.2
Cleveland town	54.14	900	16.6
Colburn town	65.04	727	11.2
Cooks Valley town	34.29	632	18.4
Cornell city	3.83	1 466	382.6
Delmar town	42.93	941	21.9
Eagle Point town	61.40	3 049	49.7
Eau Claire city (part)	3.79	1 910	503.5
Edson town	53.96	966	17.9
Estella town	31.54	469	14.9
Goetz town	29.90	695	23.2
Hallie town	21.40	4 703	219.7
Howard town	35.79	648	18.1
Lafayette town	34.52	5 199	150.6
Lake Wissota CDP	3.78	2 458	650.0
Lake Holcombe town	26.91	1 010	37.5
New Auburn village (part)	3.19	547	171.5
Ruby town	53.49	446	8.3
Sampson town	62.50	816	13.1
Sigel town	35.79	825	23.1
Stanley city	3.51	1 898	541.1
Tilden town	35.98	1 185	32.9
Wheaton town	54.82	2 366	43.2
Woodmohr town	35.29	883	25.0
Clark County	1 215.64	33 557	27.6
Abbotsford city (part)	1.15	1 412	1 222.6
Beaver town	36.08	854	23.7
Butler town	35.97	88	2.4
Colby city (part)	0.78	1 156	1 475.1
Colby town	33.78	908	26.9
Curtiss village	0.69	198	288.8
Dewhurst town	35.41	321	9.1
Dorchester village (part)	1.30	823	631.3
Eaton town	33.84	665	19.7
Foster town	71.29	95	1.3
Fremont town	35.24	1 190	33.8
Grant town	35.76	920	25.7
Granton village	0.57	406	718.0
Green Grove town	36.47	902	24.7
Greenwood city	2.83	1 079	381.9
Hendren town	35.84	513	14.3
Hewett town	35.75	314	8.8
Hixon town	33.35	740	22.2
Hoard town	35.28	594	16.8
Levis town	35.89	504	14.0
Longwood town	35.70	698	19.6
Loyal city	1.37	1 308	951.8
Loyal town	34.73	787	22.7
Lynn town	35.53	834	23.5
Mayville town	32.39	919	28.4
Mead town	35.14	290	8.3
Mentor town	35.70	570	16.0
Neillsville city	2.80	2 731	975.3
Owen city	1.83	936	510.9
Pine Valley town	33.33	1 121	33.6
Reseburg town	35.94	740	20.6
Seif town	36.02	212	5.9
Sherman town	34.97	831	23.8
Sherwood town	35.74	252	7.1
Thorp city	1.33	1 536	1 158.9
Thorp town	35.17	730	20.8
Unity town	34.84	745	21.4
Unity village (part)	0.36	163	453.9
Warner town	34.87	627	18.0
Washburn town	36.26	304	8.4
Weston town	36.14	638	17.7
Withee village	0.84	508	606.2
Withee town	35.14	885	25.2
Worden town	36.12	657	18.2
York town	36.10	853	23.6
Columbia County	773.79	52 468	67.8
Arlington village	0.66	484	730.1
Arlington town	35.22	848	24.1

State County County Subdivision Place	Land area in square miles	Total population	
		Number	Average per square mile
Columbia County—Con.			
Caledonia town	59.52	1 171	19.7
Lake Wisconsin CDP (part)	0.57	30	52.2
Cambria village	1.05	792	752.0
Columbus city (part)	3.94	4 443	1 126.5
Columbus town	31.90	711	22.3
Courtland town	35.20	463	13.2
Dekorra town	41.14	2 350	57.1
Lake Wisconsin CDP (part)	3.62	778	214.9
Doylestown village	3.93	328	83.4
Fall River village	1.45	1 097	756.3
Fort Winnebago town	33.49	855	25.5
Fountain Prairie town	34.74	810	23.3
Friesland village	1.03	298	290.1
Hampden town	35.67	563	15.8
Leeds town	35.51	813	22.9
Lewiston town	53.96	1 187	22.0
Lodi city	1.43	2 882	2 008.6
Lodi town	27.06	2 791	103.2
Lake Wisconsin CDP (part)	2.76	1 808	655.1
Lowville town	34.26	987	28.8
Marcellon town	35.50	1 024	28.8
Newport town	21.47	681	31.7
Otsego town	30.50	757	24.8
Pacific town	20.33	2 518	123.8
Pardeeville village	2.02	1 982	982.9
Portage city	8.29	9 728	1 172.9
Poynette village	2.41	2 266	939.3
Randolph village (part)	0.24	523	2 192.7
Randolph town	35.12	699	19.9
Rio village	1.25	938	751.4
Scott town	35.82	791	22.1
Springvale town	41.00	550	13.4
West Point town	28.91	1 634	56.5
Lake Wisconsin CDP (part)	5.34	822	154.0
Wisconsin Dells city (part)	2.10	2 293	1 093.5
Wyocena village	1.43	668	466.3
Wyocena town	36.23	1 543	42.6
Crawford County	572.69	17 243	30.1
Bell Center village	5.53	116	21.0
Bridgeport town	20.34	946	46.5
Clayton town	69.22	956	13.8
De Soto village (part)	0.30	118	388.4
Eastman village	3.58	437	122.2
Eastman town	71.46	790	11.1
Ferryville village	2.47	174	70.5
Freeman town	68.19	719	10.5
Gays Mills village	4.60	625	136.0
Haney town	32.68	330	10.1
Lynxville village	1.39	176	127.0
Marietta town	47.02	510	10.8
Mount Sterling village	1.42	215	151.6
Prairie du Chien city	5.59	6 018	1 075.9
Prairie du Chien town	33.56	1 076	32.1
Scott town	35.67	503	14.1
Seneca town	58.62	893	15.2
Soldiers Grove village	3.56	653	183.4
Steuben village	6.19	177	28.6
Utica town	54.11	674	12.5
Wauzeka village	4.95	768	155.1
Wauzeka town	42.25	369	8.7
Dane County	1 201.89	426 526	354.9
Albion town	35.19	1 823	51.8
Belleville village (part)	1.04	1 795	1 731.9
Berry town	35.85	1 084	30.2
Black Earth village	0.66	1 320	1 991.6
Black Earth town	17.28	449	26.0
Blooming Grove town	7.50	1 768	235.8
Blue Mounds village	0.75	708	938.4
Blue Mounds town	33.02	842	25.5
Bristol town	34.39	2 698	78.5
Brooklyn village (part)	0.54	502	924.1
Burke town	19.49	2 990	153.4
Cambridge village (part)	0.73	1 014	1 391.6
Christiana town	35.31	1 313	37.2
Cottage Grove village	2.29	4 059	1 775.3
Cottage Grove town	33.38	3 839	115.0
Cross Plains village	1.17	3 084	2 625.0
Cross Plains town	35.33	1 419	40.2
Dane village	1.13	799	705.6
Dane town	35.10	968	27.6
Deerfield village	1.14	1 971	1 732.6
Deerfield town	34.32	1 470	42.8
DeForest village	4.83	7 368	1 525.3
Dunkirk town	31.91	2 053	64.3
Dunn town	28.65	5 270	184.0
Edgerton city (part)	0.43	42	96.6
Fitchburg city	34.82	20 501	588.8
McFarland village	3.49	6 416	1 839.3
Madison city	68.67	208 054	3 029.7
Madison town	3.13	7 005	2 238.0
Maple Bluff village	0.70	1 358	1 944.1
Marshall village	1.70	3 432	2 018.3
Mazomanie village	1.36	1 485	1 088.6
Mazomanie town	30.16	1 185	39.3
Medina town	33.55	1 235	36.8
Middleton city	8.07	15 770	1 953.2

Table 15. **Land Area and Population Density: 2000**—Con.

[For information on confidentiality protection, nonsampling error, and definitions, see text]

State County County Subdivision Place	Land area in square miles	Total population	
		Number	Average per square mile
Dane County—Con.			
Middleton town	17.69	4 594	259.8
Monona city	3.36	8 018	2 387.5
Montrose town	34.31	1 134	33.0
Mount Horeb village	2.91	5 860	2 011.5
Oregon village	3.07	7 514	2 451.2
Oregon town	32.15	3 148	97.9
Perry town	36.14	670	18.5
Pleasant Springs town	33.36	3 053	91.5
Primrose town	35.83	682	19.0
Rockdale village	0.23	214	914.7
Roxbury town	34.60	1 700	49.1
Rutland town	35.27	1 887	53.5
Shorewood Hills village	0.81	1 732	2 139.8
Springdale town	35.28	1 530	43.4
Springfield town	36.21	2 762	76.3
Stoughton city	3.96	12 354	3 116.6
Sun Prairie city	9.55	20 369	2 133.7
Sun Prairie town	31.37	2 308	73.6
Vermont town	35.77	839	23.5
Verona city	3.27	7 052	2 156.3
Verona town	29.31	2 153	73.4
Vienna town	35.56	1 294	36.4
Waunakee village	5.96	8 995	1 509.9
Westport town	22.23	3 586	161.3
Windsor town	30.73	5 286	172.0
Windsor CDP	3.17	2 533	800.2
York town	35.88	703	19.6
Dodge County	882.28	85 897	97.4
Ashippun town	35.64	2 308	64.8
Beaver Dam city	5.22	15 169	2 904.6
Beaver Dam town	34.26	3 440	100.4
Brownsville village	0.39	570	1 467.3
Burnett town	36.19	919	25.4
Calamus town	36.08	1 005	27.9
Chester town	33.20	960	28.9
Clyman village	0.24	388	1 605.2
Clyman town	35.40	849	24.0
Columbus city (part)	0.05	36	793.4
Elba town	35.44	1 086	30.6
Emmet town	31.74	1 221	38.5
Fox Lake city	1.40	1 454	1 036.1
Fox Lake town	32.25	2 402	74.5
Hartford city (part)	0.53	10	19.0
Herman town	36.41	1 207	33.2
Horicon city	3.35	3 775	1 126.8
Hubbard town	31.73	1 643	51.8
Hustisford village	0.81	1 135	1 402.6
Hustisford town	33.74	1 379	40.9
Iron Ridge village	0.71	998	1 402.6
Juneau city	1.55	2 485	1 602.5
Kekoskee village	0.23	169	719.9
Lebanon town	35.82	1 664	46.5
Leroy town	36.56	1 116	30.5
Lomira village	1.94	2 233	1 148.8
Lomira town	34.37	1 228	35.7
Lowell village	0.99	366	368.1
Lowell town	51.44	1 169	22.7
Mayville city	3.11	4 902	1 574.4
Neosho village	0.60	593	991.4
Oak Grove town	34.09	1 126	33.0
Portland town	35.33	1 106	31.3
Randolph village (part)	0.83	1 346	1 623.0
Reeseville village	0.61	703	1 158.8
Rubicon town	34.53	2 005	58.1
Shields town	26.51	554	20.9
Theresa village	0.75	1 252	1 672.8
Theresa town	35.16	1 080	30.7
Trenton town	53.86	1 301	24.2
Watertown city (part)	3.91	8 063	2 060.2
Waupun city (part)	2.24	7 436	3 312.3
Westford town	30.17	1 400	46.4
Williamstown town	32.89	646	19.6
Door County	482.72	27 961	57.9
Baileys Harbor town	29.53	1 003	34.0
Brussels town	36.15	1 112	30.8
Clay Banks town	14.89	410	27.5
Egg Harbor village	1.93	250	129.6
Egg Harbor town	36.56	1 194	32.7
Ephraim village	3.90	353	90.6
Forestville village	0.52	429	823.7
Forestville town	35.39	1 086	30.7
Gardner town	34.29	1 197	34.9
Gibraltar town	33.85	1 063	31.4
Jacksonport town	29.04	738	25.4
Liberty Grove town	53.58	1 858	34.7
Nasewaupee town	43.07	1 873	43.5
Sevastopol town	51.85	2 667	51.4
Sister Bay village	2.59	886	341.9
Sturgeon Bay city	9.62	9 437	981.4
Sturgeon Bay town	19.32	865	44.8
Union town	21.17	880	41.6
Washington town	25.49	660	25.9
Douglas County	1 309.13	43 287	33.1
Amnicon town	39.08	1 074	27.5
Bennett town	47.53	622	13.1

State County County Subdivision Place	Land area in square miles	Total population	
		Number	Average per square mile
Douglas County—Con.			
Brule town	55.71	591	10.6
Cloverland town	46.19	247	5.3
Dairyland town	140.21	186	1.3
Gordon town	151.76	645	4.3
Hawthorne town	45.61	1 045	22.9
Highland town	76.50	245	3.2
Lake Nebagamon village	12.66	1 015	80.2
Lakeside town	39.86	609	15.3
Maple town	32.09	649	20.2
Oakland town	63.92	1 144	17.9
Oliver village	2.05	358	174.9
Parkland town	35.50	1 240	34.9
Poplar village	11.92	552	46.3
Solon Springs village	1.60	576	360.3
Solon Springs town	83.02	807	9.7
Summit town	146.61	1 042	7.1
Superior city	36.94	27 368	740.9
Superior village	1.24	500	404.7
Superior town	106.20	2 058	19.4
Wascott town	132.96	714	5.4
Dunn County	852.03	39 858	46.8
Boyceville village	3.88	1 043	269.0
Colfax village	1.39	1 136	817.0
Colfax town	34.24	909	26.5
Downing village	2.97	257	86.4
Dunn town	55.71	1 492	26.8
Eau Galle town	47.37	797	16.8
Elk Mound village	2.27	785	345.3
Elk Mound town	33.70	1 121	33.3
Grant town	36.86	426	11.6
Hay River town	36.07	546	15.1
Knapp village	1.58	421	266.1
Lucas town	35.74	658	18.4
Menomonie city	12.87	14 937	1 160.7
Menomonie town	41.81	3 174	75.9
Tainter Lake CDP (part)	0.27	120	443.4
New Haven town	36.39	656	18.0
Otter Creek town	36.92	474	12.8
Peru town	18.72	247	13.2
Red Cedar town	39.76	1 673	42.1
Tainter Lake CDP (part)	0.17	120	687.8
Ridgeland village	0.42	265	625.0
Rock Creek town	30.81	793	25.7
Sand Creek town	35.75	586	16.4
Sheridan town	36.09	483	13.4
Sherman town	35.28	748	21.2
Tainter Lake CDP (part)	0.24	59	247.3
Spring Brook town	60.78	1 320	21.7
Stanton town	33.86	715	21.1
Tainter town	33.00	2 116	64.1
Tainter Lake CDP (part)	17.94	1 790	99.8
Tiffany town	29.93	633	21.1
Weston town	41.51	630	15.2
Wheeler village	0.82	317	386.8
Wilson town	35.53	500	14.1
Eau Claire County	637.64	93 142	146.1
Altoona city	4.09	6 698	1 638.6
Augusta city	2.02	1 460	721.5
Bridge Creek town	102.43	1 844	18.0
Brunswick town	36.58	1 598	43.7
Clear Creek town	35.94	712	19.8
Drammen town	35.93	800	22.3
Eau Claire city (part)	26.49	59 794	2 257.5
Fairchild village	1.46	564	387.4
Fairchild town	34.49	351	10.2
Fall Creek village	1.57	1 236	786.1
Lincoln town	58.24	1 080	18.5
Ludington town	45.77	998	21.8
Otter Creek town	35.57	531	14.9
Pleasant Valley town	54.21	2 681	49.5
Seymour town	31.16	2 978	95.6
Seymour CDP	2.34	1 474	629.5
Union town	27.94	2 402	86.0
Washington town	56.06	6 995	124.8
Wilson town	47.67	420	8.8
Florence County	488.03	5 088	10.4
Aurora town	37.96	1 186	31.2
Commonwealth town	42.33	419	9.9
Fence town	89.44	231	2.6
Fern town	34.00	153	4.5
Florence town	153.64	2 319	15.1
Homestead town	53.86	378	7.0
Long Lake town	33.99	197	5.8
Tipler town	42.82	205	4.8
Fond du Lac County	722.91	97 296	134.6
Alto town	36.30	1 103	30.4
Ashford town	35.77	1 773	49.6
Auburn town	35.18	2 075	59.0
Brandon village	0.78	912	1 165.9
Byron town	36.32	1 550	42.7
Calumet town	30.18	1 514	50.2
Campbellsport village	1.17	1 913	1 642.0
Eden village	0.52	687	1 321.2
Eden town	36.00	979	27.2

Table 15. **Land Area and Population Density: 2000**—Con.

[For information on confidentiality protection, nonsampling error, and definitions, see text]

State County County Subdivision Place	Land area in square miles	Total population	
		Number	Average per square mile
Fond du Lac County—Con.			
Eldorado town	35.77	1 447	40.5
Empire town	29.02	2 620	90.3
Fairwater village	0.74	350	470.8
Fond du Lac city	16.87	42 203	2 501.3
Fond du Lac town	19.85	2 027	102.1
Forest town	35.25	1 108	31.4
Friendship town	17.02	2 406	141.3
Lamartine town	36.50	1 616	44.3
Marshfield town	34.12	1 118	32.8
Metomen town	34.64	709	20.5
Mount Calvary village	1.06	956	902.0
North Fond du Lac village	1.91	4 557	2 387.6
Oakfield village	0.96	1 012	1 049.9
Oakfield town	35.75	767	21.5
Osceola town	35.13	1 802	51.3
Ripon city	4.23	6 828	1 612.8
Ripon town	31.81	2 001	62.9
Rosendale village	1.12	923	824.3
Rosendale town	35.62	783	22.0
St. Cloud village	0.93	497	533.9
Springvale town	35.98	727	20.2
Taycheedah town	29.99	3 666	122.2
Waupun city (part)	1.44	3 282	2 274.6
Waupun town	34.98	1 385	39.6
Forest County	1 014.05	10 024	9.9
Alvin town	114.98	186	1.6
Argonne town	108.24	532	4.9
Armstrong Creek town	47.99	463	9.6
Blackwell town	66.00	347	5.3
Caswell town	47.74	102	2.1
Crandon city	5.22	1 961	375.8
Crandon town	33.79	614	18.2
Freedom town	34.06	376	11.0
Hiles town	131.44	404	3.1
Laona town	103.39	1 367	13.2
Lincoln town	58.12	1 005	17.3
Nashville town	67.17	1 157	17.2
Popple River town	50.09	79	1.6
Ross town	38.49	167	4.3
Wabeno town	107.34	1 264	11.8
Grant County	1 147.85	49 597	43.2
Bagley village	0.75	339	451.7
Beetown town	48.41	734	15.2
Bloomington village	1.30	701	541.2
Bloomington town	36.36	399	11.0
Blue River village	0.74	429	577.8
Boscobel city	2.85	3 047	1 068.6
Boscobel town	6.83	433	63.4
Cassville village	1.08	1 085	1 005.1
Cassville town	33.45	487	14.6
Castle Rock town	35.79	314	8.8
Clifton town	35.72	304	8.5
Cuba City city (part)	0.96	1 945	2 017.6
Dickeyville village	0.87	1 043	1 197.3
Ellenboro town	36.15	608	16.8
Fennimore city	1.48	2 387	1 610.5
Fennimore town	34.76	599	17.2
Glen Haven town	34.26	490	14.3
Harrison town	36.13	497	13.8
Hazel Green village (part)	1.21	1 171	966.4
Hazel Green town	35.19	1 043	29.6
Hickory Grove town	36.35	443	12.2
Jamestown town	30.07	2 077	69.1
Lancaster city	2.82	4 070	1 441.1
Liberty town	36.49	552	15.1
Lima town	36.55	721	19.7
Little Grant town	36.01	257	7.1
Livingston village (part)	0.81	584	717.4
Marion town	35.44	517	14.6
Millville town	20.98	147	7.0
Montfort village (part)	0.51	603	1 191.2
Mount Hope village	0.32	186	583.9
Mount Hope town	29.90	225	7.5
Mount Ida town	36.29	523	14.4
Muscoda village (part)	0.94	1 357	1 436.8
Muscoda town	33.49	674	20.1
North Lancaster town	36.02	515	14.3
Paris town	35.12	754	21.5
Patch Grove village	0.39	166	423.7
Patch Grove town	32.87	390	11.9
Platteville city	4.20	9 989	2 376.4
Platteville town	32.11	1 343	41.8
Potosi village	1.65	711	432.1
Potosi town	46.45	831	17.9
Smelser town	35.11	756	21.5
South Lancaster town	33.99	808	23.8
Tennyson village	0.42	370	878.7
Waterloo town	38.17	557	14.6
Watterstown town	27.74	362	13.1
Wingville town	35.46	394	11.1
Woodman village	0.24	96	407.6
Woodman town	26.72	194	7.3
Wyalusing town	39.90	370	9.3

State County County Subdivision Place	Land area in square miles	Total population	
		Number	Average per square mile
Green County	583.99	33 647	57.6
Adams town	36.18	464	12.8
Albany village	1.27	1 191	934.9
Albany town	34.16	775	22.7
Belleville village (part)	0.12	113	932.3
Brodhead city	1.63	3 180	1 956.1
Brooklyn village (part)	0.55	414	751.9
Brooklyn town	35.47	944	26.6
Browntown village	1.05	252	238.9
Cadiz town	36.42	863	23.7
Clarno town	36.53	1 079	29.5
Decatur town	34.19	1 688	49.4
Exeter town	35.14	1 261	35.9
Jefferson town	38.75	1 212	31.3
Jordan town	36.00	577	16.0
Monroe city	4.34	10 843	2 498.5
Monroe town	33.04	1 142	34.6
Monticello village	1.16	1 146	983.7
Mount Pleasant town	34.29	547	16.0
New Glarus village	1.44	2 111	1 469.2
New Glarus town	34.70	943	27.2
Spring Grove town	39.82	861	21.6
Sylvester town	35.92	809	22.5
Washington town	35.83	627	17.5
York town	35.97	605	16.8
Green Lake County	354.28	19 105	53.9
Berlin city (part)	5.22	5 222	1 000.3
Berlin town	29.65	1 145	38.6
Brooklyn town	35.44	1 904	53.7
Green Lake city	1.40	1 100	787.2
Green Lake town	47.23	1 258	26.6
Kingston village	1.35	288	212.7
Kingston town	28.83	900	31.2
Mackford town	33.57	585	17.4
Manchester town	34.90	848	24.3
Markesan city	2.36	1 396	592.0
Marquette village	0.37	169	457.6
Marquette town	30.77	481	15.6
Princeton city	1.63	1 504	923.5
Princeton town	35.33	1 540	43.6
St. Marie town	33.50	341	10.2
Seneca town	32.74	424	12.9
Iowa County	762.67	22 780	29.9
Arena village	1.09	685	628.5
Arena town	78.04	1 444	18.5
Avoca village	2.27	608	267.8
Barneveld village	1.35	1 088	805.7
Blanchardville village (part)	0.09	146	1 676.7
Brigham town	64.07	908	14.2
Clyde town	34.14	322	9.4
Cobb village	0.90	442	491.7
Dodgeville city	3.58	4 220	1 178.5
Dodgeville town	89.86	1 407	15.7
Eden town	35.19	397	11.3
Highland village	1.13	855	756.0
Highland town	64.65	797	12.3
Hollandale village	0.69	283	409.4
Linden village	0.77	615	796.2
Linden town	60.66	873	14.4
Livingston village (part)	0.21	13	61.2
Mifflin town	50.68	617	12.2
Mineral Point city	3.01	2 617	868.1
Mineral Point town	59.03	867	14.7
Montfort village (part)	0.02	60	2 575.2
Moscow town	41.35	594	14.4
Muscoda village (part)	0.41	96	231.5
Pulaski town	43.30	381	8.8
Rewey village	0.50	311	626.8
Ridgeway village	1.26	689	545.0
Ridgeway town	42.69	581	13.6
Waldwick town	41.94	500	11.9
Wyoming town	39.76	364	9.2
Iron County	757.23	6 861	9.1
Anderson town	83.19	61	0.7
Carey town	41.55	191	4.6
Gurney town	37.00	158	4.3
Hurley city	3.15	1 818	577.3
Kimball town	37.09	540	14.6
Knight town	94.08	284	3.0
Mercer town	168.04	1 732	10.3
Montreal city	2.24	838	373.9
Oma town	74.71	355	4.8
Pence town	32.16	198	6.2
Saxon town	66.07	350	5.3
Sherman town	117.94	336	2.8
Jackson County	987.32	19 100	19.3
Adams town	36.01	1 208	33.6
Albion town	45.57	1 093	24.0
Alma town	57.94	983	17.0
Alma Center village	1.01	446	442.5
Bear Bluff town	53.05	128	2.4
Black River Falls city	3.16	3 618	1 146.4
Brockway town	47.69	2 580	54.1
City Point town	89.10	189	2.1
Cleveland town	35.86	438	12.2

Table 15. **Land Area and Population Density: 2000**—Con.

[For information on confidentiality protection, nonsampling error, and definitions, see text]

State County County Subdivision Place	Land area in square miles	Total population	
		Number	Average per square mile
Jackson County—Con.			
Curran town	36.21	366	10.1
Franklin town	36.61	325	8.9
Garden Valley town	36.21	406	11.2
Garfield town	35.95	529	14.7
Hixton village	1.07	446	416.4
Hixton town	34.89	611	17.5
Irving town	43.90	602	13.7
Knapp town	69.13	275	4.0
Komensky town	58.94	462	7.8
Manchester town	64.25	680	10.6
Melrose village	0.79	529	670.1
Melrose town	26.87	402	15.0
Merrillan village	1.26	585	464.2
Millston town	70.94	136	1.9
North Bend town	27.78	397	14.3
Northfield town	35.95	586	16.3
Springfield town	36.48	567	15.5
Taylor village	0.73	513	706.6
Jefferson County	557.01	74 021	132.9
Aztalan town	24.46	1 447	59.2
Cambridge village (part)	0.16	87	542.7
Cold Spring town	23.45	766	32.7
Concord town	36.01	2 023	56.2
Farmington town	35.81	1 498	41.8
Helenville CDP (part)	0.06	4	69.1
Fort Atkinson city	5.39	11 621	2 154.8
Hebron town	28.85	1 135	39.3
Hebron CDP	2.46	243	98.9
Rome CDP (part)	0.08	-	-
Ixonia town	35.94	2 902	80.7
Ixonia CDP	2.96	642	216.8
Lake Lac La Belle CDP	0.95	833	876.1
Jefferson city	4.46	7 338	1 645.9
Jefferson town	43.51	2 265	52.1
Helenville CDP (part)	0.46	221	481.4
Rome CDP (part)	0.12	6	51.1
Johnson Creek village	2.15	1 581	735.2
Koshkonong town	42.06	3 395	80.7
Lake Koshkonong CDP (part)	7.01	657	93.7
Lake Mills city	3.42	4 843	1 415.6
Lake Mills town	30.98	1 936	62.5
Milford town	33.86	1 055	31.2
Oakland town	34.87	3 135	89.9
Lake Ripley CDP	1.93	1 603	830.7
Palmyra village	1.21	1 766	1 454.6
Palmyra town	34.79	1 145	32.9
Sullivan village	1.12	688	614.2
Sullivan town	34.67	2 124	61.3
Rome CDP (part)	3.74	568	152.0
Sumner town	16.28	904	55.5
Lake Koshkonong CDP (part)	7.30	562	77.0
Waterloo city	3.91	3 259	834.1
Waterloo town	32.32	832	25.7
Watertown city (part)	7.03	13 535	1 926.2
Watertown town	38.37	1 876	48.9
Whitewater city (part)	1.94	865	445.0
Juneau County	767.61	24 316	31.7
Armenia town	66.00	707	10.7
Camp Douglas village	0.95	592	621.9
Clearfield town	35.83	737	20.6
Cutler town	52.17	282	5.4
Elroy city	1.92	1 578	823.0
Finley town	38.28	84	2.2
Fountain town	30.84	582	18.9
Germantown town	33.21	1 174	35.3
Hustler village	0.62	113	181.7
Kildare town	27.77	557	20.1
Kingston town	54.57	58	1.1
Lemonweir town	42.63	1 763	41.4
Lindina town	33.11	730	22.0
Lisbon town	28.25	1 020	36.1
Lyndon town	28.34	1 217	42.9
Lyndon Station village	1.99	458	229.8
Marion town	23.49	433	18.4
Mauston city	3.66	3 740	1 022.6
Necedah village	2.66	888	333.3
Necedah town	78.31	2 156	27.5
New Lisbon city	2.67	1 436	538.6
Orange town	35.13	549	15.6
Plymouth town	34.56	639	18.5
Seven Mile Creek town	36.37	369	10.1
Summit town	36.92	623	16.9
Union Center village	0.80	214	267.1
Wonewoc village	1.04	834	803.3
Wonewoc town	35.52	783	22.0
Kenosha County	272.83	149 577	548.2
Brighton town	35.79	1 450	40.5
Bristol town	34.70	4 538	130.8
Lake Shangrila CDP (part)	0.35	264	749.9
Genoa City village (part)	0.08	-	-
Kenosha city	23.81	90 352	3 795.1
Paddock Lake village	1.96	3 012	1 539.9
Paris town	36.47	1 473	40.4
Pleasant Prairie village	33.45	16 136	482.3
Randall town	15.89	2 929	184.3
Kenosha County—Con.			
Randall town—Con.			
Powers Lake CDP (part)	0.82	931	1 131.9
Salem town	29.69	9 871	332.5
Camp Lake CDP	4.50	3 255	724.0
Lake Shangrila CDP (part)	0.37	541	1 445.7
Silver Lake village	1.53	2 341	1 532.4
Somers town	30.51	9 059	296.9
Twin Lakes village	5.40	5 124	948.5
Wheatland town	23.55	3 292	139.8
Powers Lake CDP (part)	0.24	74	303.4
Kewaunee County	342.64	20 187	58.9
Ahnapee town	30.97	977	31.5
Algoma city	2.44	3 357	1 374.9
Carlton town	35.63	1 000	28.1
Casco village	0.56	572	1 022.1
Casco town	35.71	1 153	32.3
Franklin town	35.48	997	28.1
Kewaunee city	3.47	2 806	807.7
Lincoln town	35.69	957	26.8
Luxemburg village	2.07	1 935	935.7
Luxemburg town	34.19	1 402	41.0
Montpelier town	36.18	1 371	37.9
Pierce town	18.58	897	48.3
Red River town	34.75	1 476	42.5
West Kewaunee town	36.91	1 287	34.9
La Crosse County	452.74	107 120	236.6
Bangor village	1.06	1 400	1 315.4
Bangor town	35.03	583	16.6
Barre town	20.67	1 014	49.1
Burns town	48.33	979	20.3
Campbell town	3.84	4 410	1 148.0
French Island CDP	2.00	4 410	2 207.6
Farmington town	75.41	1 733	23.0
Greenfield town	30.08	1 538	51.1
Hamilton town	50.07	2 301	46.0
Holland town	42.51	3 042	71.6
Brice Prairie CDP (part)	0.02	-	-
Holmen village	3.19	6 200	1 944.9
La Crosse city	20.14	51 818	2 573.4
Medary town	11.71	1 463	124.9
Onalaska city	9.09	14 839	1 631.6
Onalaska town	37.00	5 210	140.8
Brice Prairie CDP (part)	4.51	1 804	399.9
Rockland village (part)	0.54	625	1 163.8
Shelby town	25.58	4 687	183.2
Washington town	36.10	738	20.4
West Salem village	2.38	4 540	1 911.2
Lafayette County	633.57	16 137	25.5
Argyle village	0.60	823	1 361.0
Argyle town	35.61	479	13.5
Belmont village	0.58	871	1 511.6
Belmont town	41.25	676	16.4
Benton village	0.83	976	1 170.2
Benton town	28.03	469	16.7
Blanchard town	17.51	261	14.9
Blanchardville village (part)	0.35	660	1 877.2
Cuba City city (part)	0.12	211	1 825.9
Darlington city	1.31	2 418	1 852.8
Darlington town	46.26	757	16.4
Elk Grove town	36.26	463	12.8
Fayette town	35.22	366	10.4
Gratiot village	0.58	252	432.6
Gratiot town	54.32	653	12.0
Hazel Green village (part)	0.04	12	270.8
Kendall town	42.59	320	7.5
Lamont town	19.91	267	13.4
Monticello town	19.64	148	7.5
New Diggings town	25.34	473	18.7
Seymour town	36.13	363	10.0
Shullsburg city	1.11	1 246	1 123.6
Shullsburg town	34.96	364	10.4
South Wayne village	0.79	484	612.5
Wayne town	36.73	496	13.5
White Oak Springs town	16.49	97	5.9
Willow Springs town	48.26	632	13.1
Wiota town	52.77	900	17.1
Langlade County	872.67	20 740	23.8
Ackley town	70.84	510	7.2
Ainsworth town	69.48	571	8.2
Antigo city	6.44	8 560	1 328.7
Antigo town	31.07	1 487	47.9
Elcho town	71.37	1 317	18.5
Evergreen town	35.84	468	13.1
Langlade town	71.52	472	6.6
Neva town	37.43	994	26.6
Norwood town	35.75	918	25.7
Parrish town	36.32	108	3.0
Peck town	37.17	354	9.5
Polar town	35.59	995	28.0
Price town	36.19	243	6.7
Rolling town	36.01	1 452	40.3
Summit town	36.41	168	4.6
Upham town	70.54	689	9.8

Table 15. **Land Area and Population Density: 2000**—Con.

[For information on confidentiality protection, nonsampling error, and definitions, see text]

State County County Subdivision Place	Land area in square miles	Total population	
		Number	Average per square mile
Langlade County—Con.			
Vilas town	35.89	249	6.9
White Lake village	2.20	329	149.2
Wolf River town	116.60	856	7.3
Lincoln County	883.30	29 641	33.6
Birch town	35.76	801	22.4
Bradley town	55.73	2 573	46.2
Corning town	146.51	826	5.6
Harding town	72.10	334	4.6
Harrison town	69.45	793	11.4
King town	33.87	842	24.9
Merrill city	7.04	10 146	1 441.7
Merrill town	52.05	2 979	57.2
Pine River town	63.95	1 877	29.3
Rock Falls town	47.78	598	12.5
Russell town	36.16	693	19.2
Schley town	48.29	909	18.8
Scott town	30.17	1 287	42.7
Skanawan town	35.39	354	10.0
Somo town	36.35	121	3.3
Tomahawk city	7.44	3 770	506.8
Tomahawk town	70.07	439	6.3
Wilson town	35.17	299	8.5
Manitowoc County	591.53	82 887	140.1
Cato town	35.13	1 616	46.0
Centerville town	23.82	713	29.9
Cleveland village	2.03	1 361	669.2
Cooperstown town	35.12	1 403	40.0
Eaton town	35.18	761	21.6
Francis Creek village	1.10	681	618.6
Franklin town	36.16	1 293	35.8
Gibson town	35.26	1 352	38.3
Kellnersville village	0.54	374	694.0
Kiel city (part)	2.07	3 129	1 511.9
Kossuth town	38.73	2 033	52.5
Liberty town	35.13	1 287	36.6
Manitowoc city	16.87	34 053	2 018.8
Manitowoc town	6.78	1 073	158.3
Manitowoc Rapids town	27.36	2 520	92.1
Maple Grove town	35.40	852	24.1
Maribel village	1.17	264	225.3
Meeme town	36.19	1 538	42.5
Mishicot village	2.55	1 422	556.6
Mishicot town	27.63	1 409	51.0
Newton town	34.07	2 241	65.8
Reedsville village	0.95	1 187	1 253.4
Rockland town	34.53	896	26.0
St. Nazianz village	0.83	749	907.6
Schleswig town	33.07	1 900	57.4
Two Creeks town	14.87	551	37.0
Two Rivers city	5.67	12 639	2 230.1
Two Rivers town	31.77	1 912	60.2
Valders village	1.01	948	935.6
Whitelaw village	0.56	730	1 312.0
Marathon County	1 544.96	125 834	81.4
Abbotsford city (part)	1.90	544	286.9
Athens village	2.44	1 095	448.2
Bergen town	27.02	615	22.8
Berlin town	34.68	887	25.6
Bern town	34.08	562	16.5
Bevent town	42.11	1 126	26.7
Birnamwood village (part)	0.06	10	167.3
Brighton town	34.22	611	17.9
Brokaw village	0.99	107	108.6
Cassel town	33.03	847	25.6
Cleveland town	29.66	1 160	39.1
Colby city (part)	0.70	460	658.3
Day town	33.74	1 023	30.3
Dorchester village (part)	0.01	4	727.2
Easton town	43.01	1 062	24.7
Eau Pleine town	33.23	750	22.6
Edgar village	1.66	1 386	837.0
Elderon village	1.11	189	170.8
Elderon town	34.59	567	16.4
Emmet town	39.83	842	21.1
Fenwood village	0.98	174	176.7
Frankfort town	35.20	651	18.5
Franzen town	36.39	505	13.9
Green Valley town	28.93	514	17.8
Guenther town	34.43	302	8.8
Halsey town	33.12	645	19.5
Hamburg town	35.37	910	25.7
Harrison town	36.66	418	11.4
Hatley village	0.89	476	532.6
Hewitt town	43.40	545	12.6
Holton town	34.27	907	26.5
Hull town	32.56	773	23.7
Johnson town	34.99	993	28.4
Knowlton town	29.12	1 688	58.0
Kronenwetter town	51.94	5 369	103.4
Evergreen CDP	3.81	3 611	946.5
McMillan town	34.39	1 790	52.0
Maine town	42.36	2 407	56.8
Marathon town	33.02	1 085	32.9
Marathon City village	2.04	1 640	805.5
Marshfield city (part)	1.60	417	260.4
Marathon County—Con.			
Mosinee city	7.78	4 063	522.2
Mosinee town	37.20	2 146	57.7
Norrie town	34.69	967	27.9
Plover town	36.16	686	19.0
Reid town	41.64	1 191	28.6
Rib Falls town	35.87	907	25.3
Rib Mountain town	24.59	7 556	307.3
Rib Mountain CDP (part)	11.78	6 006	509.8
Rietbrock town	33.83	927	27.4
Ringle town	42.07	1 408	33.5
Rothschild village	6.51	4 970	763.1
Schofield city	1.76	2 117	1 204.4
Spencer village	1.99	1 932	971.6
Spencer town	31.52	1 341	42.5
Stettin town	37.22	2 191	58.9
Rib Mountain CDP (part)	0.34	53	155.9
Stratford village	5.30	1 523	287.6
Texas town	44.61	1 703	38.2
Unity village (part)	0.63	205	325.5
Wausau city	16.49	38 426	2 330.7
Wausau town	33.48	2 214	66.1
Weston village	21.30	12 079	567.2
Weston town	9.07	514	56.7
Wien town	31.56	712	22.6
Marinette County	1 401.76	43 384	30.9
Amberg town	71.83	854	11.9
Athelstane town	106.18	601	5.7
Beaver town	68.61	1 123	16.4
Beecher town	48.52	783	16.1
Coleman village	1.13	716	635.7
Crivitz village	1.52	998	657.1
Dunbar town	104.42	1 303	12.5
Goodman town	105.86	820	7.7
Grover town	73.13	1 729	23.6
Lake town	55.76	1 064	19.1
Marinette city	6.76	11 749	1 738.4
Middle Inlet town	50.73	831	16.4
Niagara city	2.74	1 880	686.1
Niagara town	67.11	924	13.8
Pembine town	66.33	1 036	15.6
Peshtigo city	3.05	3 357	1 101.8
Peshtigo town	59.32	3 819	64.4
Porterfield town	51.77	1 991	38.5
Pound village	0.82	355	435.4
Pound town	49.92	1 367	27.4
Silver Cliff town	106.37	529	5.0
Stephenson town	169.57	3 065	18.1
Wagner town	53.19	722	13.6
Wausaukee village	1.42	572	402.4
Wausaukee town	75.73	1 196	15.8
Marquette County	455.49	15 832	34.8
Buffalo town	48.52	1 085	22.4
Crystal Lake town	35.30	513	14.5
Douglas town	28.85	768	26.6
Endeavor village	0.64	440	685.3
Harris town	30.59	729	23.8
Mecan town	27.45	726	26.4
Montello city	1.91	1 397	732.6
Montello town	32.50	1 043	32.1
Moundville town	22.94	574	25.0
Neshkoro village	2.36	453	191.7
Neshkoro town	20.88	595	28.5
Newton town	35.50	550	15.5
Oxford village	1.00	536	536.3
Oxford town	33.36	859	25.8
Packwaukee town	38.11	2 574	67.5
Shields town	31.20	456	14.6
Springfield town	34.61	628	18.1
Westfield village	1.42	1 217	859.1
Westfield town	28.35	689	24.3
Menominee County	357.96	4 562	12.7
Menominee town	357.96	4 562	12.7
Keshena CDP	8.47	1 394	164.7
Legend Lake CDP	16.84	1 533	91.0
Middle Village CDP (part)	4.63	44	9.5
Neopit CDP	12.27	839	68.4
Zoar CDP	8.59	124	14.4
Milwaukee County	241.56	940 164	3 892.1
Bayside village (part)	2.29	4 415	1 927.4
Brown Deer village	4.40	12 170	2 768.1
Cudahy city	4.75	18 429	3 880.1
Fox Point village	2.92	7 012	2 399.3
Franklin city	34.63	29 494	851.8
Glendale city	5.79	13 367	2 307.4
Greendale village	5.60	14 405	2 571.8
Greenfield city	11.55	35 476	3 072.5
Hales Corners village	3.20	7 765	2 424.7
Milwaukee city (part)	95.95	596 974	6 221.6
Oak Creek city	28.62	28 456	994.4
River Hills village	5.09	1 631	320.3
St. Francis city	2.53	8 662	3 421.7
Shorewood village	1.60	13 763	8 599.5
South Milwaukee city	4.78	21 256	4 447.5
Wauwatosa city	13.24	47 271	3 570.5

Table 15. **Land Area and Population Density: 2000**—Con.

[For information on confidentiality protection, nonsampling error, and definitions, see text]

State County County Subdivision Place	Land area in square miles	Total population	
		Number	Average per square mile
Milwaukee County—Con.			
West Allis city	11.35	61 254	5 397.6
West Milwaukee village	1.13	4 201	3 722.0
Whitefish Bay village	2.14	14 163	6 610.8
Monroe County	900.77	40 899	45.4
Adrian town	35.26	682	19.3
Angelo town	34.66	1 268	36.6
Byron town	35.48	1 394	39.3
Cashton village	1.03	1 005	973.3
Clifton town	34.10	693	20.3
Glendale town	35.64	579	16.2
Grant town	35.74	483	13.5
Greenfield town	35.29	626	17.7
Jefferson town	34.86	800	23.0
Kendall village	0.74	469	632.2
Lafayette town	35.28	318	9.0
La Grange town	29.88	1 761	58.9
Leon town	35.77	858	24.0
Lincoln town	34.04	827	24.3
Little Falls town	68.38	1 334	19.5
Melvina village	0.48	93	195.6
New Lyme town	35.57	141	4.0
Norwalk village	1.05	653	621.9
Oakdale village	0.84	297	352.9
Oakdale town	35.64	679	19.1
Portland town	35.94	686	19.1
Ridgeville town	34.20	491	14.4
Rockland village (part)	0.01	3	495.3
Scott town	33.93	117	3.4
Sheldon town	35.31	682	19.3
Sparta city	5.47	8 648	1 582.2
Sparta town	49.27	2 750	55.8
Tomah city	7.33	8 419	1 148.2
Tomah town	31.49	1 194	37.9
Warrens village	0.59	286	484.5
Wellington town	35.40	544	15.4
Wells town	35.73	529	14.8
Wilton village	0.85	519	613.6
Wilton town	34.95	925	26.5
Wyeville village	0.59	146	245.7
Oconto County	997.97	35 634	35.7
Abrams town	37.45	1 757	46.9
Bagley town	34.82	333	9.6
Brazeau town	68.53	1 408	20.5
Breed town	35.55	657	18.5
Chase town	35.13	2 082	59.3
Doty town	52.17	249	4.8
Gillett city	1.36	1 256	923.9
Gillett town	33.39	1 085	32.5
How town	34.94	563	16.1
Lakewood town	70.82	875	12.4
Lena village	0.88	510	576.8
Lena town	33.39	769	23.0
Little River town	51.54	1 065	20.7
Little Suamico town	37.34	3 877	103.8
Maple Valley town	35.28	670	19.0
Morgan town	35.56	882	24.8
Mountain town	71.58	860	12.0
Oconto city	6.89	4 708	683.7
Oconto town	36.29	1 251	34.5
Oconto Falls city	2.69	2 843	1 056.5
Oconto Falls town	32.24	1 139	35.3
Pensaukee town	35.52	1 214	34.2
Pulaski village (part)	0.26	2	7.6
Riverview town	69.73	829	11.9
Spruce town	35.17	871	24.8
Stiles town	34.37	1 465	42.6
Suring village	1.02	605	595.1
Townsend town	39.00	963	24.7
Underhill town	35.07	846	24.1
Oneida County	1 124.50	36 776	32.7
Cassian town	64.99	962	14.8
Crescent town	29.34	2 071	70.6
Enterprise town	56.69	274	4.8
Hazelhurst town	31.18	1 267	40.6
Lake Tomahawk town	34.31	1 160	33.8
Little Rice town	68.11	314	4.6
Lynne town	70.50	210	3.0
Minocqua town	150.80	4 859	32.2
Monico town	54.10	364	6.7
Newbold town	79.06	2 710	34.3
Nokomis town	33.39	1 363	40.8
Pelican town	51.45	2 902	56.4
Piehl town	37.39	93	2.5
Pine Lake town	40.60	2 720	67.0
Rhinelander city	7.72	7 735	1 002.5
Schoepke town	46.05	352	7.6
Stella town	35.32	633	17.9
Sugar Camp town	88.87	1 781	20.0
Three Lakes town	81.50	2 339	28.7
Woodboro town	34.59	685	19.8
Woodruff town	28.53	1 982	69.5
Outagamie County	640.34	160 971	251.4
Appleton city (part)	17.29	58 301	3 372.2
Bear Creek village	0.92	415	448.8
Outagamie County—Con.			
Black Creek village	1.04	1 192	1 145.5
Black Creek town	35.05	1 268	36.2
Bovina town	33.67	1 130	33.6
Buchanan town	16.59	5 827	351.3
Center town	35.66	3 163	88.7
Cicero town	35.48	1 092	30.8
Combined Locks village	1.52	2 422	1 591.3
Dale town	30.44	2 288	75.2
Deer Creek town	35.49	682	19.2
Ellington town	34.86	2 535	72.7
Freedom town	35.75	5 241	146.6
Grand Chute town	24.89	18 392	739.1
Greenville town	35.79	6 844	191.2
Hortonia town	19.19	1 063	55.4
Hortonville village	2.71	2 357	868.2
Howard village (part)	0.01	-	-
Kaukauna city	6.20	12 983	2 092.5
Kaukauna town	17.76	1 142	64.3
Kimberly village	1.88	6 146	3 265.9
Liberty town	30.63	834	27.2
Little Chute village	4.13	10 476	2 538.0
Maine town	36.62	831	22.7
Maple Creek town	21.58	687	31.8
New London city (part)	2.43	1 467	604.6
Nichols village	0.86	307	355.8
Oneida town	60.82	4 001	65.8
Oneida CDP (part)	4.25	585	137.7
Osborn town	16.90	1 029	60.9
Seymour city	2.53	3 335	1 318.7
Seymour town	30.50	1 216	39.9
Shiocton village	1.65	954	579.9
Vandenbroek town	9.49	1 351	142.4
Ozaukee County	231.95	82 317	354.9
Bayside village (part)	0.09	103	1 159.6
Belgium village	1.44	1 678	1 163.0
Belgium town	35.74	1 513	42.3
Cedarburg city	3.69	10 908	2 960.1
Cedarburg town	25.59	5 744	224.4
Fredonia village	1.43	1 934	1 351.1
Fredonia town	34.66	2 903	83.8
Grafton village	4.04	10 312	2 552.0
Grafton town	19.82	4 132	208.5
Mequon city	46.18	21 823	472.5
Newburg village (part)	0.08	92	1 109.2
Port Washington city	3.85	10 467	2 721.5
Port Washington town	18.60	1 631	87.7
Saukville village	2.98	4 068	1 366.3
Saukville town	32.66	1 755	53.7
Thiensville village	1.10	3 254	2 964.7
Pepin County	232.28	7 213	31.1
Albany town	36.04	620	17.2
Durand city	1.60	1 968	1 229.4
Durand town	18.51	694	37.5
Frankfort town	30.07	362	12.0
Lima town	35.91	716	19.9
Pepin village	0.71	878	1 238.1
Pepin town	45.44	580	12.8
Stockholm village	0.93	97	104.0
Stockholm town	15.36	75	4.9
Waterville town	35.72	859	24.0
Waubeek town	12.00	364	30.3
Pierce County	576.49	36 804	63.8
Bay City village	0.51	465	904.1
Clifton town	34.35	1 657	48.2
Diamond Bluff town	16.67	479	28.7
Ellsworth village	3.73	2 909	779.5
Ellsworth town	32.08	1 064	33.2
Elmwood village	1.48	841	568.2
El Paso town	35.06	690	19.7
Gilman town	33.83	772	22.8
Hartland town	36.03	814	22.6
Isabelle town	10.42	315	30.2
Maiden Rock village	1.13	121	107.4
Maiden Rock town	40.33	589	14.6
Martell town	35.83	1 070	29.9
Oak Grove town	39.28	1 522	38.7
Plum City village	0.98	574	584.2
Prescott city	2.02	3 764	1 860.4
River Falls city (part)	3.17	10 242	3 231.1
River Falls town	44.69	2 304	51.6
Rock Elm town	35.83	504	14.1
Salem town	35.36	505	14.3
Spring Lake town	31.29	550	17.6
Spring Valley village (part)	3.26	1 187	364.1
Trenton town	28.11	1 737	61.8
Trimbelle town	36.17	1 511	41.8
Union town	34.90	618	17.7
Polk County	917.27	41 319	45.0
Alden town	56.06	2 615	46.6
Amery city	3.00	2 845	947.2
Apple River town	33.98	1 067	31.4
Balsam Lake village	2.03	950	469.1
Balsam Lake town	29.73	1 384	46.6
Beaver town	35.28	753	21.3

Table 15. **Land Area and Population Density: 2000**—Con.

[For information on confidentiality protection, nonsampling error, and definitions, see text]

State County County Subdivision Place	Land area in square miles	Total population	
		Number	Average per square mile
Polk County—Con.			
Black Brook town	34.25	1 208	35.3
Bone Lake town	33.57	710	21.2
Centuria village	1.55	865	558.6
Clam Falls town	34.69	547	15.8
Clayton village	3.12	507	162.6
Clayton town	33.23	912	27.4
Clear Lake village	2.65	1 051	397.1
Clear Lake town	34.52	800	23.2
Dresser village	1.90	732	384.6
Eureka town	53.85	1 338	24.8
Farmington town	43.96	1 625	37.0
Frederic village	1.54	1 262	820.6
Garfield town	32.98	1 443	43.8
Georgetown town	30.33	1 004	33.1
Johnstown town	35.76	520	14.5
Laketown town	34.23	918	26.8
Lincoln town	35.73	2 304	64.5
Lorain town	36.88	328	8.9
Luck village	1.85	1 210	654.2
Luck town	32.08	881	27.5
McKinley town	36.03	328	9.1
Milltown village	1.77	888	501.8
Milltown town	31.23	1 146	36.7
Osceola village	3.69	2 421	656.9
Osceola town	34.95	2 085	59.7
St. Croix Falls city	3.35	2 033	607.1
St. Croix Falls town	30.91	1 119	36.2
Sterling town	63.40	724	11.4
Turtle Lake village (part)	0.56	65	116.2
West Sweden town	32.65	731	22.4
Portage County	806.31	67 182	83.3
Alban town	35.55	897	25.2
Almond village	1.03	459	445.2
Almond town	43.11	679	15.8
Amherst village	1.17	964	827.5
Amherst town	37.98	1 435	37.8
Amherst Junction village	1.19	305	256.2
Belmont town	36.07	623	17.3
Buena Vista town	61.32	1 187	19.4
Carson town	53.90	1 299	24.1
Dewey town	45.28	975	21.5
Eau Pleine town	55.47	931	16.8
Grant town	71.22	2 020	28.4
Hull town	28.27	5 493	194.3
Junction City village	1.19	440	370.4
Lanark town	35.88	1 449	40.4
Linwood town	31.94	1 111	34.8
Milladore village (part)	-	-	-
Nelsonville village	1.00	191	190.7
New Hope town	35.86	736	20.5
Park Ridge village	0.22	488	2 243.8
Pine Grove town	37.66	904	24.0
Plover village	8.50	10 520	1 238.2
Plover town	42.29	2 415	57.1
Rosholt village	1.06	518	487.1
Sharon town	64.28	1 936	30.1
Stevens Point city	15.31	24 551	1 603.2
Stockton town	57.70	2 896	50.2
Whiting village	1.86	1 760	945.7
Price County	1 252.56	15 822	12.6
Catawba village	4.46	149	33.4
Catawba town	49.98	283	5.7
Eisenstein town	74.92	669	8.9
Elk town	50.83	1 183	23.3
Emery town	108.12	325	3.0
Fifield town	149.38	989	6.6
Flambeau town	95.78	535	5.6
Georgetown town	53.61	164	3.1
Hackett town	69.52	202	2.9
Harmony town	34.95	211	6.0
Hill town	35.05	364	10.4
Kennan village	1.97	171	86.7
Kennan town	69.91	378	5.4
Knox town	48.07	399	8.3
Lake town	88.63	1 319	14.9
Ogema town	81.32	882	10.8
Park Falls city	3.55	2 793	787.1
Phillips city	2.77	1 675	605.5
Prentice village	2.00	626	312.8
Prentice town	69.35	479	6.9
Spirit town	41.10	315	7.7
Worcester town	117.29	1 711	14.6
Racine County	333.10	188 831	566.9
Burlington city (part)	5.81	9 936	1 710.7
Burlington town	34.52	6 384	185.0
Bohners Lake CDP	2.03	1 952	960.3
Browns Lake CDP	2.17	1 933	892.6
Caledonia town	45.49	23 614	519.1
Franksville CDP (part)	3.99	1 573	394.7
Dover town	35.36	3 908	110.5
Eagle Lake CDP	2.19	1 320	603.2
Elmwood Park village	0.15	474	3 205.8
Mount Pleasant town	34.93	23 142	662.6
Franksville CDP (part)	0.35	216	611.6
North Bay village	0.11	260	2 429.9

State County County Subdivision Place	Land area in square miles	Total population	
		Number	Average per square mile
Racine County—Con.			
Norway town	33.72	7 600	225.4
Wind Lake CDP	5.27	5 202	986.5
Racine city	15.54	81 855	5 267.6
Raymond town	35.57	3 516	98.8
Rochester village	0.49	1 149	2 360.6
Rochester town	17.08	2 254	131.9
Sturtevant village	3.08	5 287	1 717.7
Union Grove village	1.71	4 322	2 525.0
Waterford village	2.46	4 048	1 645.1
Waterford town	31.54	5 938	188.3
Waterford North CDP	11.41	4 761	417.4
Wind Point village	1.22	1 853	1 513.5
Yorkville town	34.33	3 291	95.9
Richland County	586.20	17 924	30.6
Akan town	36.12	444	12.3
Bloom town	36.09	487	13.5
Boaz village	0.36	137	383.2
Buena Vista town	41.06	1 575	38.4
Cazenovia village (part)	0.90	326	362.0
Dayton town	35.11	723	20.6
Eagle town	34.75	593	17.1
Forest town	35.49	390	11.0
Henrietta town	35.94	479	13.3
Ithaca town	36.03	648	18.0
Lone Rock village	1.18	929	790.2
Marshall town	36.04	600	16.6
Orion town	35.79	628	17.5
Richland town	31.52	1 364	43.3
Richland Center city	4.39	5 114	1 164.6
Richwood town	41.71	618	14.8
Rockbridge town	36.17	721	19.9
Sylvan town	36.08	547	15.2
Viola village (part)	0.41	422	1 035.3
Westford town	34.91	594	17.0
Willow town	35.83	493	13.8
Yuba village	0.30	92	305.9
Rock County	720.47	152 307	211.4
Avon town	36.13	586	16.2
Beloit city	16.44	35 775	2 176.6
Beloit town	26.32	7 038	267.4
Bradford town	36.31	1 007	27.7
Center town	35.61	1 005	28.2
Clinton village	1.31	2 162	1 652.0
Clinton town	35.38	893	25.2
Edgerton city (part)	3.24	4 891	1 511.4
Evansville city	2.17	4 039	1 863.0
Footville village	0.99	788	799.5
Fulton town	31.91	3 158	99.0
Harmony town	23.95	2 351	98.1
Janesville city	27.54	59 498	2 160.6
Janesville town	28.09	3 750	133.5
Johnstown town	36.20	802	22.2
La Prairie town	34.63	929	26.8
Lima town	36.41	1 312	36.0
Magnolia town	36.03	854	23.7
Milton city	3.23	5 132	1 587.8
Milton town	31.34	2 844	90.7
Newark town	36.36	1 571	43.2
Orfordville village	1.16	1 272	1 093.5
Plymouth town	35.64	1 270	35.6
Porter town	36.06	925	25.7
Rock town	29.53	3 338	113.0
Spring Valley town	35.11	813	23.2
Turtle town	29.33	2 444	83.3
Union town	34.06	1 860	54.6
Rusk County	913.13	15 347	16.8
Atlanta town	50.79	627	12.3
Big Bend town	32.62	402	12.3
Big Falls town	35.37	107	3.0
Bruce village	2.29	787	343.7
Cedar Rapids town	35.16	37	1.1
Conrath village	0.50	98	195.3
Dewey town	31.03	523	16.9
Flambeau town	34.56	1 067	30.9
Glen Flora village	0.56	93	164.7
Grant town	33.36	767	23.0
Grow town	35.40	473	13.4
Hawkins village	2.19	317	144.8
Hawkins town	45.64	170	3.7
Hubbard town	44.08	168	3.8
Ingram village	0.99	76	76.6
Ladysmith city	3.90	3 932	1 008.9
Lawrence town	47.71	240	5.0
Marshall town	35.77	683	19.1
Murry town	61.85	275	4.4
Richland town	23.01	206	9.0
Rusk town	33.52	475	14.2
Sheldon village	0.66	256	387.1
South Fork town	35.40	120	3.4
Strickland town	34.71	300	8.6
Stubbs town	35.88	587	16.4
Thornapple town	51.36	811	15.8
Tony village	2.03	105	51.7
True town	23.30	291	12.5
Washington town	33.71	312	9.3

Table 15. **Land Area and Population Density: 2000**—Con.

[For information on confidentiality protection, nonsampling error, and definitions, see text]

State County County Subdivision Place	Land area in square miles	Total population	
		Number	Average per square mile
Rusk County—Con.			
Weyerhaeuser village	0.94	353	377.4
Wilkinson town	35.15	66	1.9
Willard town	35.60	539	15.1
Wilson town	34.10	84	2.5
St. Croix County	721.82	63 155	87.5
Baldwin village	2.30	2 667	1 161.0
Baldwin town	32.10	903	28.1
Cady town	34.51	710	20.6
Cylon town	35.35	629	17.8
Deer Park village	0.90	227	253.0
Eau Galle town	33.60	882	26.3
Emerald town	34.83	691	19.8
Erin Prairie town	35.46	658	18.6
Forest town	37.16	590	15.9
Glenwood town	34.23	755	22.1
Glenwood City city	2.48	1 183	477.2
Hammond village	1.37	1 153	840.2
Hammond town	33.50	947	28.3
Hudson city	5.40	8 775	1 624.5
Hudson town	25.88	6 213	240.1
Kinnickinnic town	35.43	1 400	39.5
New Richmond city	5.10	6 310	1 237.2
North Hudson village	1.31	3 463	2 642.7
Pleasant Valley town	18.03	430	23.9
Richmond town	33.15	1 556	46.9
River Falls city (part)	1.81	2 318	1 283.2
Roberts village	0.54	969	1 805.3
Rush River town	17.88	498	27.9
St. Joseph town	32.13	3 436	106.9
Somerset village	1.84	1 556	844.1
Somerset town	47.90	2 644	55.2
Springfield town	34.23	808	23.6
Spring Valley village (part)	0.48	2	4.2
Stanton town	34.05	1 003	29.5
Star Prairie village	2.10	574	273.3
Star Prairie town	31.45	2 944	93.6
Troy town	37.73	3 661	97.0
Warren town	34.79	1 320	37.9
Wilson village	1.55	176	113.5
Woodville village	1.27	1 104	870.0
Sauk County	837.63	55 225	65.9
Baraboo city	5.28	10 711	2 030.2
Baraboo town	32.01	1 828	57.1
Bear Creek town	49.69	497	10.0
Cazenovia village (part)	-	-	-
Dellona town	35.11	1 199	34.2
Delton town	29.61	2 024	68.4
Excelsior town	33.90	1 410	41.6
Fairfield town	34.97	1 023	29.3
Franklin town	49.17	696	14.2
Freedom town	34.59	416	12.0
Greenfield town	29.67	911	30.7
Honey Creek town	47.54	736	15.5
Ironton village	0.34	250	743.6
Ironton town	35.18	650	18.5
Lake Delton village	6.19	1 982	320.3
La Valle village	0.42	326	778.8
La Valle town	34.20	1 203	35.2
Lime Ridge village	1.01	169	167.3
Loganville village	0.20	276	1 408.2
Merrimac village	0.76	416	547.9
Merrimac town	24.47	868	35.5
Lake Wisconsin CDP (part)	0.38	55	146.7
North Freedom village	0.87	649	745.9
Plain village	0.73	792	1 083.4
Prairie du Sac village	1.32	3 231	2 450.9
Prairie du Sac town	29.50	1 138	38.6
Reedsburg city	5.20	7 827	1 503.9
Reedsburg town	30.75	1 236	40.2
Rock Springs village	1.35	425	315.9
Sauk City village	1.50	3 109	2 078.0
Spring Green village	1.32	1 444	1 097.6
Spring Green town	44.39	1 585	35.7
Sumpter town	37.70	1 021	27.1
Troy town	53.14	773	14.5
Washington town	35.56	904	25.4
West Baraboo village	0.81	1 248	1 533.8
Westfield town	35.75	611	17.1
Winfield town	35.44	752	21.2
Wisconsin Dells city (part)	1.94	106	54.6
Woodland town	36.07	783	21.7
Sawyer County	1 256.42	16 196	12.9
Bass Lake town	45.95	2 244	48.8
Chief Lake CDP (part)	4.85	339	69.9
Little Round Lake CDP (part)	5.69	369	64.8
Reserve CDP (part)	0.11	11	98.2
Couderay village	0.97	96	99.2
Couderay town	66.50	469	7.1
Reserve CDP (part)	37.19	317	8.5
Draper town	136.10	171	1.3
Edgewater town	47.18	586	12.4
Exeland village	1.11	212	190.7
Hayward city	2.97	2 129	717.2
Hayward town	57.43	3 279	57.1
Chief Lake CDP (part)	14.88	246	16.5
Sawyer County—Con.			
Hayward town—Con.			
Little Round Lake CDP (part)	3.01	579	192.7
Hunter town	52.12	765	14.7
Chief Lake CDP (part)	1.37	40	29.2
Little Round Lake CDP (part)	0.13	-	-
New Post CDP (part)	9.96	327	32.8
Lenroot town	81.67	1 165	14.3
Meadowbrook town	35.96	146	4.1
Meteor town	34.43	170	4.9
Ojibwa town	50.83	267	5.3
Radisson village	0.40	222	553.2
Radisson town	74.09	465	6.3
New Post CDP (part)	10.40	40	3.8
Reserve CDP (part)	5.00	-	-
Round Lake town	109.27	962	8.8
Sand Lake town	46.38	774	16.7
Reserve CDP (part)	10.71	108	10.1
Spider Lake town	99.25	391	3.9
Weirgor town	33.51	370	11.0
Winter village	0.80	344	430.9
Winter town	279.51	969	3.5
Shawano County	892.51	40 664	45.6
Almon town	35.13	591	16.8
Angelica town	36.60	1 635	44.7
Aniwa village	2.09	272	130.2
Aniwa town	33.20	586	17.7
Bartelme town	35.51	700	19.7
Belle Plaine town	38.38	1 867	48.6
Birnamwood village (part)	2.15	785	365.8
Birnamwood town	31.40	711	22.6
Bonduel village	2.20	1 416	645.0
Bowler village	1.02	343	337.7
Cecil village	1.37	466	339.0
Eland village	2.22	251	113.0
Fairbanks town	34.69	687	19.8
Germania town	36.19	339	9.4
Grant town	36.79	974	26.5
Green Valley town	35.71	1 024	28.7
Gresham village	1.14	575	503.3
Hartland town	34.57	825	23.9
Herman town	35.16	741	21.1
Hutchins town	33.49	539	16.1
Lessor town	35.91	1 112	31.0
Maple Grove town	35.33	1 045	29.6
Marion city (part)	0.14	1	7.1
Mattoon village	1.63	466	285.3
Morris town	36.22	485	13.4
Navarino town	35.24	422	12.0
Pella town	36.41	877	24.1
Pulaski village (part)	0.08	45	555.2
Red Springs town	35.77	981	27.4
Middle Village CDP (part)	2.30	307	133.7
Richmond town	33.64	1 719	51.1
Seneca town	36.57	567	15.5
Shawano city	5.97	8 298	1 389.9
Tigerton village	1.41	764	540.1
Washington town	35.36	1 903	53.8
Waukechon town	35.40	928	26.2
Wescott town	22.67	3 653	161.1
Wittenberg village	1.64	1 177	718.2
Wittenberg town	34.10	894	26.2
Sheboygan County	513.63	112 646	219.3
Adell village	0.51	517	1 019.5
Cascade village	0.74	666	895.8
Cedar Grove village	2.06	1 887	917.9
Elkhart Lake village	1.29	1 021	790.5
Glenbeulah village	0.67	378	563.2
Greenbush town	47.15	2 773	58.8
Herman town	34.13	2 044	59.9
Holland town	40.86	2 360	57.8
Howards Grove village	2.15	2 792	1 301.2
Kohler village	5.44	1 926	354.0
Lima town	36.57	2 948	80.6
Lyndon town	34.16	1 468	43.0
Mitchell town	36.14	1 132	31.3
Mosel town	21.14	839	39.7
Oostburg village	1.88	2 660	1 416.2
Plymouth city	4.10	7 781	1 895.5
Plymouth town	31.46	3 115	99.0
Random Lake village	1.27	1 551	1 217.9
Rhine town	33.70	2 244	66.6
Russell town	23.08	399	17.3
Scott town	36.17	1 804	49.9
Sheboygan city	13.91	50 792	3 652.4
Sheboygan town	10.99	5 874	534.5
Sheboygan Falls city	4.08	6 772	1 658.3
Sheboygan Falls town	32.01	1 706	53.3
Sherman town	34.24	1 520	44.4
Waldo village	0.85	450	529.5
Wilson town	22.88	3 227	141.0
Taylor County	974.86	19 680	20.2
Aurora town	34.19	386	11.3
Browning town	36.50	850	23.3
Chelsea town	40.36	719	17.8
Cleveland town	33.88	262	7.7

Table 15. **Land Area and Population Density: 2000**—Con.

[For information on confidentiality protection, nonsampling error, and definitions, see text]

State County County Subdivision Place	Land area in square miles	Total population	
		Number	Average per square mile
Taylor County—Con.			
Deer Creek town	34.22	733	21.4
Ford town	32.76	276	8.4
Gilman village	2.34	474	202.8
Goodrich town	36.28	487	13.4
Greenwood town	54.29	642	11.8
Grover town	70.65	233	3.3
Hammel town	35.47	735	20.7
Holway town	36.35	854	23.5
Jump River town	35.97	311	8.6
Little Black town	35.02	1 148	32.8
Lublin village	1.52	110	72.5
McKinley town	35.75	418	11.7
Maplehurst town	35.91	359	10.0
Medford city	3.50	4 350	1 243.9
Medford town	37.70	2 216	58.8
Molitor town	35.29	263	7.5
Pershing town	35.67	180	5.0
Rib Lake village	1.87	878	470.5
Rib Lake town	74.01	768	10.4
Roosevelt town	34.39	444	12.9
Stetsonville village	0.37	563	1 533.0
Taft town	36.49	361	9.9
Westboro town	124.10	660	5.3
Trempealeau County	734.08	27 010	36.8
Albion town	35.33	595	16.8
Arcadia city	2.65	2 402	905.2
Arcadia town	118.83	1 555	13.1
Blair city	1.08	1 273	1 175.2
Burnside town	35.00	529	15.1
Caledonia town	20.87	759	36.4
Chimney Rock town	36.09	276	7.6
Dodge town	21.39	414	19.4
Eleva village	0.54	635	1 169.0
Ettrick village	0.65	521	798.0
Ettrick town	77.06	1 284	16.7
Gale town	60.49	1 426	23.6
Galesville city	1.08	1 427	1 316.8
Hale town	69.70	988	14.2
Independence city	1.27	1 244	978.8
Lincoln town	28.33	829	29.3
Osseo city	2.06	1 669	809.5
Pigeon town	38.58	894	23.2
Pigeon Falls village	0.48	388	813.6
Preston town	59.16	951	16.1
Strum village	1.09	1 001	920.7
Sumner town	33.85	806	23.8
Trempealeau village	1.20	1 319	1 095.4
Trempealeau town	51.02	1 618	31.7
Unity town	34.59	556	16.1
Whitehall city	1.67	1 651	991.2
Vernon County	794.87	28 056	35.3
Bergen town	34.22	1 317	38.5
Chaseburg village	0.62	306	492.4
Christiana town	33.57	871	25.9
Clinton town	35.88	1 354	37.7
Coon town	34.85	683	19.6
Coon Valley village	1.08	714	661.1
De Soto village (part)	0.99	248	251.3
Forest town	35.96	583	16.2
Franklin town	51.54	923	17.9
Genoa village	0.30	263	872.4
Genoa town	34.99	705	20.1
Greenwood town	35.80	770	21.5
Hamburg town	35.81	848	23.7
Harmony town	42.90	739	17.2
Hillsboro city	1.20	1 302	1 086.6
Hillsboro town	35.61	766	21.5
Jefferson town	46.93	974	20.8
Kickapoo town	37.86	566	14.9
La Farge village	1.04	775	745.4
Liberty town	23.05	167	7.2
Ontario village	1.01	476	470.1
Readstown village	1.79	395	221.0
Stark town	34.42	349	10.1
Sterling town	45.45	713	15.7
Stoddard village	0.60	815	1 360.5
Union town	35.76	531	14.8
Viola village (part)	0.65	245	379.1
Viroqua city	3.27	4 335	1 327.3
Viroqua town	48.34	1 560	32.3
Webster town	35.41	676	19.1
Westby city	2.43	2 045	841.9
Wheatland town	26.52	533	20.1
Whitestown town	35.01	509	14.5
Vilas County	873.72	21 033	24.1
Arbor Vitae town	62.57	3 153	50.4
Boulder Junction town	81.92	958	11.7
Cloverland town	31.38	919	29.3
Conover town	79.97	1 137	14.2
Eagle River city	2.55	1 443	566.3
Lac du Flambeau town	100.30	3 004	29.9
Lac du Flambeau CDP	5.03	1 646	327.5
Land O'Lakes town	83.08	882	10.6
Lincoln town	32.56	2 579	79.2
Manitowish Waters town	30.35	646	21.3

State County County Subdivision Place	Land area in square miles	Total population	
		Number	Average per square mile
Vilas County—Con.			
Phelps town	94.86	1 350	14.2
Plum Lake town	88.93	486	5.5
Presque Isle town	61.71	513	8.3
St. Germain town	34.00	1 932	56.8
Washington town	41.40	1 577	38.1
Winchester town	48.13	454	9.4
Walworth County	555.31	93 759	168.8
Bloomfield town	32.56	5 537	170.1
Pell Lake CDP	3.92	2 988	762.0
Powers Lake CDP (part)	0.85	495	583.8
Burlington city (part)	0.15	-	-
Darien village	1.28	1 572	1 225.0
Darien town	34.05	1 747	51.3
Delavan city	6.41	7 956	1 241.7
Delavan town	25.31	4 559	180.1
Delavan Lake CDP (part)	2.90	2 272	782.7
East Troy village	3.61	3 564	986.6
East Troy town	30.34	3 830	126.2
Potter Lake CDP	1.41	1 099	779.9
Elkhorn city	7.27	7 305	1 005.2
Fontana-on-Geneva Lake village	2.96	1 754	592.0
Geneva town	29.27	4 099	140.0
Como CDP	3.03	1 870	617.0
Genoa City village (part)	2.15	1 949	907.1
Lafayette town	34.51	2 251	65.2
La Grange town	34.33	2 444	71.2
Lake Geneva city	5.02	7 148	1 425.1
Linn town	28.70	2 194	76.5
Lyons town	34.46	3 440	99.8
Mukwonago village (part)	0.06	-	-
Richmond town	35.30	1 835	52.0
Sharon village	0.91	1 549	1 699.3
Sharon town	35.55	912	25.7
Spring Prairie town	35.75	2 089	58.4
Sugar Creek town	32.96	3 331	101.1
Troy town	34.74	2 328	67.0
Walworth village	1.45	2 304	1 583.9
Walworth town	28.90	1 676	58.0
Delavan Lake CDP (part)	0.64	80	124.6
Whitewater city (part)	5.04	12 572	2 493.5
Whitewater town	29.62	1 399	47.2
Williams Bay village	2.65	2 415	912.6
Washburn County	809.68	16 036	19.8
Barronett town	32.76	405	12.4
Bashaw town	33.52	921	27.5
Bass Lake town	32.32	535	16.6
Beaver Brook town	32.44	643	19.8
Birchwood village	1.13	518	459.7
Birchwood town	63.83	453	7.1
Brooklyn town	35.71	281	7.9
Casey town	31.13	466	15.0
Chicog town	43.57	268	6.2
Crystal town	35.07	323	9.2
Evergreen town	33.62	1 076	32.0
Frog Creek town	71.00	160	2.3
Gull Lake town	35.05	158	4.5
Long Lake town	32.62	737	22.6
Madge town	31.98	454	14.2
Minong village	1.52	531	349.6
Minong town	64.23	858	13.4
Sarona town	31.92	382	12.0
Shell Lake city	6.19	1 309	211.3
Spooner city	3.03	2 653	875.9
Spooner town	18.86	677	35.9
Springbrook town	34.16	536	15.7
Stinnett town	34.44	263	7.6
Stone Lake town	33.67	544	16.2
Trego town	35.93	885	24.6
Washington County	430.82	117 493	272.7
Addison town	36.17	3 341	92.4
Barton town	19.22	2 546	132.5
Erin town	35.86	3 664	102.2
Farmington town	36.38	3 239	89.0
Germantown village	34.42	18 260	530.5
Germantown town	1.74	278	160.2
Hartford city (part)	5.46	10 895	1 994.1
Hartford town	30.18	4 031	133.6
Jackson village	2.52	4 938	1 959.5
Jackson town	34.25	3 516	102.7
Kewaskum village	1.48	3 274	2 217.3
Kewaskum town	22.77	1 119	49.2
Milwaukee city (part)	0.03	-	-
Newburg village (part)	0.78	1 027	1 311.3
Polk town	31.93	3 938	123.3
Richfield town	35.87	10 373	289.2
Slinger village	3.73	3 901	1 046.8
Trenton town	33.39	4 440	133.0
Wayne town	35.80	1 727	48.2
West Bend city	12.69	28 152	2 218.3
West Bend town	16.14	4 834	299.5
Waukesha County	555.58	360 767	649.4
Big Bend village	2.26	1 278	564.6
Brookfield city	27.20	38 649	1 421.1
Brookfield town	5.51	6 390	1 160.3

Table 15. **Land Area and Population Density: 2000**—Con.

[For information on confidentiality protection, nonsampling error, and definitions, see text]

State County County Subdivision Place	Land area in square miles	Total population	
		Number	Average per square mile
Waukesha County—Con.			
Butler village	0.79	1 881	2 376.2
Chenequa village	3.54	583	164.5
Delafield city	9.52	6 472	680.2
Delafield town	18.63	7 820	419.7
Dousman village	1.23	1 584	1 284.2
Eagle village	1.27	1 707	1 346.5
Eagle town	34.63	3 117	90.0
Elm Grove village	3.26	6 249	1 918.6
Genesee town	31.90	7 284	228.3
Hartland village	4.51	7 905	1 753.7
Lac La Belle village	0.68	329	484.1
Lannon village	2.44	1 009	413.0
Lisbon town	29.54	9 359	316.8
Menomonee Falls village	33.28	32 647	981.1
Merton village	2.64	1 926	730.7
Merton town	25.74	7 988	310.3
Milwaukee city (part)	0.08	-	-
Mukwonago village (part)	4.63	6 162	1 330.5
Mukwonago town	30.91	6 868	222.2
Muskego city	31.23	21 397	685.2
Nashotah village	1.62	1 266	781.4
New Berlin city	36.84	38 220	1 037.4
North Prairie village	2.65	1 571	592.4
Oconomowoc city	6.71	12 382	1 845.5
Oconomowoc town	29.29	7 451	254.4
Okauchee Lake CDP	3.48	3 916	1 126.7
Oconomowoc Lake village	1.89	564	298.4
Ottawa town	34.32	3 758	109.5
Pewaukee city	21.77	11 783	541.3
Pewaukee village	4.11	8 170	1 986.2
Summit town	25.75	4 999	194.1
Sussex village	6.03	8 828	1 464.0
Vernon town	32.25	7 227	224.1
Wales village	2.44	2 523	1 033.4
Waukesha city	21.60	64 825	3 000.5
Waukesha town	22.88	8 596	375.8
Waupaca County	751.09	51 731	68.9
Bear Creek town	36.66	838	22.9
Big Falls village	0.48	85	175.6
Caledonia town	27.85	1 466	52.6
Clintonville city	4.23	4 736	1 120.7
Dayton town	35.23	2 734	77.6
Chain O' Lakes-King CDP (part)	2.36	735	311.6
Dupont town	34.73	741	21.3
Embarrass village	1.20	399	331.5
Farmington town	34.47	4 148	120.3
Chain O' Lakes-King CDP (part)	1.95	1 480	758.2
Fremont village	1.05	666	637.2
Fremont town	19.07	632	33.1
Harrison town	36.88	509	13.8
Helvetia town	35.93	649	18.1
Iola village	1.71	1 298	757.1
Iola town	33.64	818	24.3
Larrabee town	33.38	1 301	39.0
Lebanon town	36.05	1 648	45.7
Lind town	35.94	1 381	38.4
Little Wolf town	33.52	1 445	43.1
Manawa city	1.67	1 330	796.7
Marion city (part)	1.98	1 296	654.6
Matteson town	36.66	956	26.1
Mukwa town	31.43	2 773	88.2
New London city (part)	3.17	5 618	1 771.2
Ogdensburg village	0.98	224	229.2
Royalton town	33.62	1 523	45.3
St. Lawrence town	34.71	740	21.3
Scandinavia village	0.86	349	404.8
Scandinavia town	33.79	1 075	31.8
Union town	35.91	804	22.4
Waupaca city	5.99	5 676	947.0
Waupaca town	30.77	1 155	37.5
Weyauwega city	1.50	1 806	1 201.7
Weyauwega town	19.88	627	31.5
Wyoming town	36.14	285	7.9
Waushara County	626.03	23 154	37.0
Aurora town	34.23	971	28.4
Berlin city (part)	0.76	83	109.6
Bloomfield town	35.41	1 018	28.7
Coloma village	1.06	461	433.7
Coloma town	33.07	748	22.6
Dakota town	33.16	1 259	38.0

State County County Subdivision Place	Land area in square miles	Total population	
		Number	Average per square mile
Waushara County—Con.			
Deerfield town	34.67	629	18.1
Hancock village	1.09	463	423.3
Hancock town	33.45	531	15.9
Leon town	36.00	1 281	35.6
Lohrville village	1.22	408	333.5
Marion town	33.55	2 065	61.5
Mount Morris town	34.22	1 092	31.9
Oasis town	35.03	405	11.6
Plainfield village	1.30	899	692.9
Plainfield town	33.95	533	15.7
Poysippi town	32.30	972	30.1
Redgranite village	2.22	1 040	468.6
Richford town	34.57	588	17.0
Rose town	34.88	595	17.1
Saxeville town	36.07	974	27.0
Springwater town	33.53	1 389	41.4
Warren town	32.54	675	20.7
Wautoma city	2.50	1 998	800.8
Wautoma town	33.94	1 312	38.7
Wild Rose village	1.32	765	580.1
Winnebago County	438.58	156 763	357.4
Algoma town	10.02	5 702	569.3
Appleton city (part)	0.38	812	2 151.7
Black Wolf town	15.56	2 330	149.7
Clayton town	36.47	2 974	81.6
Menasha city (part)	4.43	15 643	3 529.1
Menasha town	12.41	15 858	1 277.9
Neenah city	8.25	24 507	2 971.7
Neenah town	9.01	2 657	295.0
Nekimi town	28.94	1 419	49.0
Nepeuskun town	31.94	689	21.6
Omro city	2.24	3 177	1 420.0
Omro town	32.89	1 875	57.0
Oshkosh city	23.63	62 916	2 662.2
Oshkosh town	10.41	3 234	310.5
Poygan town	23.34	1 037	44.4
Rushford town	35.07	1 471	42.0
Utica town	35.85	1 168	32.6
Vinland town	29.04	1 849	63.7
Winchester town	35.79	1 676	46.8
Winneconne village	1.60	2 401	1 503.4
Winneconne town	21.98	2 145	97.6
Wolf River town	29.35	1 223	41.7
Wood County	792.78	75 555	95.3
Arpin village	0.85	337	397.3
Arpin town	33.01	786	23.8
Auburndale village	2.09	738	352.3
Auburndale town	32.24	829	25.7
Biron village	4.54	915	201.7
Cameron town	7.24	510	70.4
Cary town	35.02	398	11.4
Cranmoor town	36.74	175	4.8
Dexter town	34.21	379	11.1
Grand Rapids town	20.78	7 801	375.5
Lake Wazeecha CDP	3.76	2 659	708.0
Hansen town	33.85	707	20.9
Hewitt village	0.81	670	830.8
Hiles town	34.84	188	5.4
Lincoln town	34.22	1 554	45.4
Marshfield city (part)	11.12	18 383	1 653.3
Marshfield town	16.61	811	48.8
Milladore village (part)	1.00	268	268.7
Milladore town	34.01	706	20.8
Nekoosa city	3.39	2 590	763.5
Pittsville city	2.00	866	432.9
Port Edwards village	6.04	1 944	322.1
Port Edwards town	38.62	1 446	37.4
Remington town	69.36	305	4.4
Richfield town	34.79	1 523	43.8
Rock town	34.50	856	24.8
Rudolph village	1.09	423	388.3
Rudolph town	29.69	1 161	39.1
Saratoga town	49.41	5 383	108.9
Seneca town	32.23	1 202	37.3
Sherry town	35.26	809	22.9
Sigel town	35.53	1 130	31.8
Vesper village	1.12	541	482.2
Wisconsin Rapids city	13.26	18 435	1 390.0
Wood town	33.31	786	23.6

Table 16. **Land Area and Population Density: 2000**

[For information on confidentiality protection, nonsampling error, and definitions, see text]

State County Place and County Subdivision	Land area in square miles	Total population	
		Number	Average per square mile
The State	**54 310.10**	**5 363 675**	**98.8**
COUNTY			
Adams County	647.74	18 643	28.8
Ashland County	1 043.82	16 866	16.2
Barron County	862.84	44 963	52.1
Bayfield County	1 476.25	15 013	10.2
Brown County	528.68	226 778	429.0
Buffalo County	684.47	13 804	20.2
Burnett County	821.52	15 674	19.1
Calumet County	319.84	40 631	127.0
Chippewa County	1 010.43	55 195	54.6
Clark County	1 215.64	33 557	27.6
Columbia County	773.79	52 468	67.8
Crawford County	572.69	17 243	30.1
Dane County	1 201.89	426 526	354.9
Dodge County	882.28	85 897	97.4
Door County	482.72	27 961	57.9
Douglas County	1 309.13	43 287	33.1
Dunn County	852.03	39 858	46.8
Eau Claire County	637.64	93 142	146.1
Florence County	488.03	5 088	10.4
Fond du Lac County	722.91	97 296	134.6
Forest County	1 014.05	10 024	9.9
Grant County	1 147.85	49 597	43.2
Green County	583.99	33 647	57.6
Green Lake County	354.28	19 105	53.9
Iowa County	762.67	22 780	29.9
Iron County	757.23	6 861	9.1
Jackson County	987.32	19 100	19.3
Jefferson County	557.01	74 021	132.9
Juneau County	767.61	24 316	31.7
Kenosha County	272.83	149 577	548.2
Kewaunee County	342.64	20 187	58.9
La Crosse County	452.74	107 120	236.6
Lafayette County	633.57	16 137	25.5
Langlade County	872.67	20 740	23.8
Lincoln County	883.30	29 641	33.6
Manitowoc County	591.53	82 887	140.1
Marathon County	1 544.96	125 834	81.4
Marinette County	1 401.76	43 384	30.9
Marquette County	455.49	15 832	34.8
Menominee County	357.96	4 562	12.7
Milwaukee County	241.56	940 164	3 892.1
Monroe County	900.77	40 899	45.4
Oconto County	997.97	35 634	35.7
Oneida County	1 124.50	36 776	32.7
Outagamie County	640.34	160 971	251.4
Ozaukee County	231.95	82 317	354.9
Pepin County	232.28	7 213	31.1
Pierce County	576.49	36 804	63.8
Polk County	917.27	41 319	45.0
Portage County	806.31	67 182	83.3
Price County	1 252.56	15 822	12.6
Racine County	333.10	188 831	566.9
Richland County	586.20	17 924	30.6
Rock County	720.47	152 307	211.4
Rusk County	913.13	15 347	16.8
St. Croix County	721.82	63 155	87.5
Sauk County	837.63	55 225	65.9
Sawyer County	1 256.42	16 196	12.9
Shawano County	892.51	40 664	45.6
Sheboygan County	513.63	112 646	219.3
Taylor County	974.86	19 680	20.2
Trempealeau County	734.08	27 010	36.8
Vernon County	794.87	28 056	35.3
Vilas County	873.72	21 033	24.1
Walworth County	555.31	93 759	168.8
Washburn County	809.68	16 036	19.8
Washington County	430.82	117 493	272.7
Waukesha County	555.58	360 767	649.4
Waupaca County	751.09	51 731	68.9
Waushara County	626.03	23 154	37.0
Winnebago County	438.58	156 763	357.4
Wood County	792.78	75 555	95.3
PLACE AND COUNTY SUBDIVISION			
Abbotsford city	3.05	1 956	641.1
Clark County (part)	1.15	1 412	1 222.6
Marathon County (part)	1.90	544	286.9
Abrams town, Oconto County	37.45	1 757	46.9
Ackley town, Langlade County	70.84	510	7.2
Adams city, Adams County	2.94	1 914	650.1
Adams town, Adams County	50.50	1 267	25.1
Adams town, Green County	36.18	464	12.8
Adams town, Jackson County	36.01	1 208	33.6
Addison town, Washington County	36.17	3 341	92.4
Adell village, Sheboygan County	0.51	517	1 019.5
Adrian town, Monroe County	35.26	682	19.3

State County Place and County Subdivision	Land area in square miles	Total population	
		Number	Average per square mile
PLACE AND COUNTY SUBDIVISION—Con.			
Agenda town, Ashland County	88.65	513	5.8
Ahnapee town, Kewaunee County	30.97	977	31.5
Ainsworth town, Langlade County	69.48	571	8.2
Akan town, Richland County	36.12	444	12.3
Alban town, Portage County	35.55	897	25.2
Albany village, Green County	1.27	1 191	934.9
Albany town, Green County	34.16	775	22.7
Albany town, Pepin County	36.04	620	17.2
Albion town, Dane County	35.19	1 823	51.8
Albion town, Jackson County	45.57	1 093	24.0
Albion town, Trempealeau County	35.33	595	16.8
Alden town, Polk County	56.06	2 615	46.6
Algoma city, Kewaunee County	2.44	3 357	1 374.9
Algoma town, Winnebago County	10.02	5 702	569.3
Allouez village, Brown County	4.63	15 443	3 338.8
Alma city, Buffalo County	5.86	942	160.8
Alma town, Buffalo County	42.79	377	8.8
Alma town, Jackson County	57.94	983	17.0
Alma Center village, Jackson County	1.01	446	442.5
Almena village, Barron County	1.00	720	720.0
Almena town, Barron County	30.67	910	29.7
Almon town, Shawano County	35.13	591	16.8
Almond village, Portage County	1.03	459	445.2
Almond town, Portage County	43.11	679	15.8
Alto town, Fond du Lac County	36.30	1 103	30.4
Altoona city, Eau Claire County	4.09	6 698	1 638.6
Alvin town, Forest County	114.98	186	1.6
Amberg town, Marinette County	71.83	854	11.9
Amery city, Polk County	3.00	2 845	947.2
Amherst village, Portage County	1.17	964	827.5
Amherst town, Portage County	37.98	1 435	37.8
Amherst Junction village, Portage County	1.19	305	256.2
Amnicon town, Douglas County	39.08	1 074	27.5
Anderson town, Burnett County	62.77	372	5.9
Anderson town, Iron County	83.19	61	0.7
Angelica town, Shawano County	36.60	1 635	44.7
Angelo town, Monroe County	34.66	1 268	36.6
Aniwa village, Shawano County	2.09	272	130.2
Aniwa town, Shawano County	33.20	586	17.7
Anson town, Chippewa County	37.43	1 881	50.3
Antigo city, Langlade County	6.44	8 560	1 328.7
Antigo town, Langlade County	31.07	1 487	47.9
Apple River town, Polk County	33.98	1 067	31.4
Appleton city	20.88	70 087	3 355.9
Calumet County (part)	3.22	10 974	3 409.2
Outagamie County (part)	17.29	58 301	3 372.2
Winnebago County (part)	0.38	812	2 151.7
Arbor Vitae town, Vilas County	62.57	3 153	50.4
Arcadia city, Trempealeau County	2.65	2 402	905.2
Arcadia town, Trempealeau County	118.83	1 555	13.1
Arena village, Iowa County	1.09	685	628.5
Arena town, Iowa County	78.04	1 444	18.5
Argonne town, Forest County	108.24	532	4.9
Argyle village, Lafayette County	0.60	823	1 361.0
Argyle town, Lafayette County	35.61	479	13.5
Arland town, Barron County	35.34	670	19.0
Arlington village, Columbia County	0.66	484	730.1
Arlington town, Columbia County	35.22	848	24.1
Armenia town, Juneau County	66.00	707	10.7
Armstrong Creek town, Forest County	47.99	463	9.6
Arpin village, Wood County	0.85	337	397.3
Arpin town, Wood County	33.01	786	23.8
Arthur town, Chippewa County	42.92	710	16.5
Ashford town, Fond du Lac County	35.77	1 773	49.6
Ashippun town, Dodge County	35.64	2 308	64.8
Ashland city, Ashland County	13.40	8 620	643.3
Ashland town, Ashland County	41.23	603	14.6
Ashwaubenon village, Brown County	12.37	17 634	1 425.5
Athelstane town, Marinette County	106.18	601	5.7
Athens village, Marathon County	2.44	1 095	448.2
Atlanta town, Rusk County	50.79	627	12.3
Auburn town, Chippewa County	35.73	580	16.2
Auburn town, Fond du Lac County	35.18	2 075	59.0
Auburndale village, Wood County	2.09	738	352.3
Auburndale town, Wood County	32.24	829	25.7
Augusta city, Eau Claire County	2.02	1 460	721.5
Aurora town, Florence County	37.96	1 186	31.2
Aurora town, Taylor County	34.19	386	11.3
Aurora town, Waushara County	34.23	971	28.4
Avoca village, Iowa County	2.27	608	267.8
Avon town, Rock County	36.13	586	16.2
Aztalan town, Jefferson County	24.46	1 447	59.2
Bagley village, Grant County	0.75	339	451.7
Bagley town, Oconto County	34.82	333	9.6
Baileys Harbor town, Door County	29.53	1 003	34.0
Baldwin village, St. Croix County	2.30	2 667	1 161.0
Baldwin town, St. Croix County	32.10	903	28.1
Balsam Lake village, Polk County	2.03	950	469.1

Table 16. **Land Area and Population Density: 2000**—Con.

[For information on confidentiality protection, nonsampling error, and definitions, see text]

State County Place and County Subdivision	Land area in square miles	Total population	
		Number	Average per square mile
PLACE AND COUNTY SUBDIVISION—Con.			
Balsam Lake town, Polk County	29.73	1 384	46.6
Bangor village, La Crosse County	1.06	1 400	1 315.4
Bangor town, La Crosse County	35.03	583	16.6
Baraboo city, Sauk County	5.28	10 711	2 030.2
Baraboo town, Sauk County	32.01	1 828	57.1
Barksdale town, Bayfield County	55.24	801	14.5
Barnes town, Bayfield County	117.52	610	5.2
Barneveld village, Iowa County	1.35	1 088	805.7
Barre town, La Crosse County	20.67	1 014	49.1
Barron city, Barron County	2.76	3 248	1 176.7
Barron town, Barron County	32.99	1 014	30.7
Barronett town, Washburn County	32.76	405	12.4
Bartelme town, Shawano County	35.51	700	19.7
Barton town, Washington County	19.22	2 546	132.5
Bashaw town, Washburn County	33.52	921	27.5
Bass Lake town, Sawyer County	45.95	2 244	48.8
Bass Lake town, Washburn County	32.32	535	16.6
Bay City village, Pierce County	0.51	465	904.1
Bayfield city, Bayfield County	0.87	611	703.3
Bayfield town, Bayfield County	89.07	625	7.0
Bayside village	2.38	4 518	1 898.7
Milwaukee County (part)	2.29	4 415	1 927.4
Ozaukee County (part)	0.09	103	1 159.6
Bayview town, Bayfield County	41.48	491	11.8
Bear Bluff town, Jackson County	53.05	128	2.4
Bear Creek village, Outagamie County	0.92	415	448.8
Bear Creek town, Sauk County	49.69	497	10.0
Bear Creek town, Waupaca County	36.66	838	22.9
Bear Lake town, Barron County	32.88	587	17.9
Beaver town, Clark County	36.08	854	23.7
Beaver town, Marinette County	68.61	1 123	16.4
Beaver town, Polk County	35.28	753	21.3
Beaver Brook town, Washburn County	32.44	643	19.8
Beaver Dam city, Dodge County	5.22	15 169	2 904.6
Beaver Dam town, Dodge County	34.26	3 440	100.4
Beecher town, Marinette County	48.52	783	16.1
Beetown town, Grant County	48.41	734	15.2
Belgium village, Ozaukee County	1.44	1 678	1 163.0
Belgium town, Ozaukee County	35.74	1 513	42.3
Bell town, Bayfield County	59.63	230	3.9
Bell Center village, Crawford County	5.53	116	21.0
Belle Plaine town, Shawano County	38.38	1 867	48.6
Belleville village	1.16	1 908	1 648.2
Dane County (part)	1.04	1 795	1 731.9
Green County (part)	0.12	113	932.3
Bellevue town, Brown County	14.27	11 828	829.0
Bellevue Town CDP, Brown County	14.27	11 828	829.0
Belmont village, Lafayette County	0.58	871	1 511.6
Belmont town, Lafayette County	41.25	676	16.4
Belmont town, Portage County	36.07	623	17.3
Beloit city, Rock County	16.44	35 775	2 176.6
Beloit town, Rock County	26.32	7 038	267.4
Belvidere town, Buffalo County	33.15	442	13.3
Bennett town, Douglas County	47.53	622	13.1
Benton village, Lafayette County	0.83	976	1 170.2
Benton town, Lafayette County	28.03	469	16.7
Bergen town, Marathon County	27.02	615	22.8
Bergen town, Vernon County	34.22	1 317	38.5
Berlin city	5.98	5 305	887.4
Green Lake County (part)	5.22	5 222	1 000.3
Waushara County (part)	0.76	83	109.6
Berlin town, Green Lake County	29.65	1 145	38.6
Berlin town, Marathon County	34.68	887	25.6
Bern town, Marathon County	34.08	562	16.5
Berry town, Dane County	35.85	1 084	30.2
Bevent town, Marathon County	42.11	1 126	26.7
Big Bend town, Rusk County	32.62	402	12.3
Big Bend village, Waukesha County	2.26	1 278	564.6
Big Falls town, Rusk County	35.37	107	3.0
Big Falls village, Waupaca County	0.48	85	175.6
Big Flats town, Adams County	48.10	946	19.7
Birch town, Lincoln County	35.76	801	22.4
Birch Creek town, Chippewa County	44.58	520	11.7
Birchwood village, Washburn County	1.13	518	459.7
Birchwood town, Washburn County	63.83	453	7.1
Birnamwood village	2.21	795	360.4
Marathon County (part)	0.06	10	167.3
Shawano County (part)	2.15	785	365.8
Birnamwood town, Shawano County	31.40	711	22.6
Biron village, Wood County	4.54	915	201.7
Black Brook town, Polk County	34.25	1 208	35.3
Black Creek village, Outagamie County	1.04	1 192	1 145.5
Black Creek town, Outagamie County	35.05	1 268	36.2
Black Earth village, Dane County	0.66	1 320	1 991.6

State County Place and County Subdivision	Land area in square miles	Total population	
		Number	Average per square mile
PLACE AND COUNTY SUBDIVISION—Con.			
Black Earth town, Dane County	17.28	449	26.0
Black River Falls city, Jackson County	3.16	3 618	1 146.4
Blackwell town, Forest County	66.00	347	5.3
Black Wolf town, Winnebago County	15.56	2 330	149.7
Blaine town, Burnett County	68.84	224	3.3
Blair city, Trempealeau County	1.08	1 273	1 175.2
Blanchard town, Lafayette County	17.51	261	14.9
Blanchardville village	0.44	806	1 837.4
Iowa County (part)	0.09	146	1 676.7
Lafayette County (part)	0.35	660	1 877.2
Bloom town, Richland County	36.09	487	13.5
Bloomer city, Chippewa County	2.69	3 347	1 246.0
Bloomer town, Chippewa County	47.06	926	19.7
Bloomfield town, Walworth County	32.56	5 537	170.1
Bloomfield town, Waushara County	35.41	1 018	28.7
Blooming Grove town, Dane County	7.50	1 768	235.8
Bloomington village, Grant County	1.30	701	541.2
Bloomington town, Grant County	36.36	399	11.0
Blue Mounds village, Dane County	0.75	708	938.4
Blue Mounds town, Dane County	33.02	842	25.5
Blue River village, Grant County	0.74	429	577.8
Boaz village, Richland County	0.36	137	383.2
Bohners Lake CDP, Racine County	2.03	1 952	960.3
Bonduel village, Shawano County	2.20	1 416	645.0
Bone Lake town, Polk County	33.57	710	21.2
Boscobel city, Grant County	2.85	3 047	1 068.6
Boscobel town, Grant County	6.83	433	63.4
Boulder Junction town, Vilas County	81.92	958	11.7
Bovina town, Outagamie County	33.67	1 130	33.6
Bowler village, Shawano County	1.02	343	337.7
Boyceville village, Dunn County	3.88	1 043	269.0
Boyd village, Chippewa County	1.85	680	367.5
Bradford town, Rock County	36.31	1 007	27.7
Bradley town, Lincoln County	55.73	2 573	46.2
Brandon village, Fond du Lac County	0.78	912	1 165.9
Brazeau town, Oconto County	68.53	1 408	20.5
Breed town, Oconto County	35.55	657	18.5
Brice Prairie CDP, La Crosse County	4.53	1 804	398.0
Bridge Creek town, Eau Claire County	102.43	1 844	18.0
Bridgeport town, Crawford County	20.34	946	46.5
Brigham town, Iowa County	64.07	908	14.2
Brighton town, Kenosha County	35.79	1 450	40.5
Brighton town, Marathon County	34.22	611	17.9
Brillion city, Calumet County	2.60	2 937	1 128.8
Brillion town, Calumet County	33.28	1 438	43.2
Bristol town, Dane County	34.39	2 698	78.5
Bristol town, Kenosha County	34.70	4 538	130.8
Brockway town, Jackson County	47.69	2 580	54.1
Brodhead city, Green County	1.63	3 180	1 956.1
Brokaw village, Marathon County	0.99	107	108.6
Brookfield city, Waukesha County	27.20	38 649	1 421.1
Brookfield town, Waukesha County	5.51	6 390	1 160.3
Brooklyn village	1.09	916	837.4
Dane County (part)	0.54	502	924.1
Green County (part)	0.55	414	751.9
Brooklyn town, Green County	35.47	944	26.6
Brooklyn town, Green Lake County	35.44	1 904	53.7
Brooklyn town, Washburn County	35.71	281	7.9
Brothertown town, Calumet County	36.78	1 404	38.2
Brown Deer village, Milwaukee County	4.40	12 170	2 768.1
Browning town, Taylor County	36.50	850	23.3
Browns Lake CDP, Racine County	2.17	1 933	892.6
Brownsville village, Dodge County	0.39	570	1 467.3
Browntown village, Green County	1.05	252	238.9
Bruce village, Rusk County	2.29	787	343.7
Brule town, Douglas County	55.71	591	10.6
Brunswick town, Eau Claire County	36.58	1 598	43.7
Brussels town, Door County	36.15	1 112	30.8
Buchanan town, Outagamie County	16.59	5 827	351.3
Buena Vista town, Portage County	61.32	1 187	19.4
Buena Vista town, Richland County	41.06	1 575	38.4
Buffalo town, Buffalo County	29.85	667	22.3
Buffalo town, Marquette County	48.52	1 085	22.4
Buffalo City city, Buffalo County	2.14	1 040	486.2
Burke town, Dane County	19.49	2 990	153.4
Burlington city	5.96	9 936	1 667.9
Racine County (part)	5.81	9 936	1 710.7
Walworth County (part)	0.15	-	-
Burlington town, Racine County	34.52	6 384	185.0
Burnett town, Dodge County	36.19	919	25.4
Burns town, La Crosse County	48.33	979	20.3
Burnside town, Trempealeau County	35.00	529	15.1
Butler town, Clark County	35.97	88	2.4
Butler village, Waukesha County	0.79	1 881	2 376.2
Butternut village, Ashland County	1.60	407	254.2
Byron town, Fond du Lac County	36.32	1 550	42.7

Table 16. **Land Area and Population Density: 2000**—Con.

[For information on confidentiality protection, nonsampling error, and definitions, see text]

State County Place and County Subdivision	Land area in square miles	Total population	
		Number	Average per square mile
PLACE AND COUNTY SUBDIVISION—Con.			
Byron town, Monroe County	35.48	1 394	39.3
Cable town, Bayfield County	69.23	836	12.1
Cadiz town, Green County	36.42	863	23.7
Cadott village, Chippewa County	3.32	1 345	405.1
Cady town, St. Croix County	34.51	710	20.6
Calamus town, Dodge County	36.08	1 005	27.9
Caledonia town, Columbia County	59.52	1 171	19.7
Caledonia town, Racine County	45.49	23 614	519.1
Caledonia town, Trempealeau County	20.87	759	36.4
Caledonia town, Waupaca County	27.85	1 466	52.6
Calumet town, Fond du Lac County	30.18	1 514	50.2
Cambria village, Columbia County	1.05	792	752.0
Cambridge village	0.89	1 101	1 238.5
Dane County (part)	0.73	1 014	1 391.6
Jefferson County (part)	0.16	87	542.7
Cameron village, Barron County	2.41	1 546	641.3
Cameron town, Wood County	7.24	510	70.4
Campbell town, La Crosse County	3.84	4 410	1 148.0
Campbellsport village, Fond du Lac County	1.17	1 913	1 642.0
Camp Douglas village, Juneau County	0.95	592	621.9
Camp Lake CDP, Kenosha County	4.50	3 255	724.0
Canton town, Buffalo County	35.81	304	8.5
Carey town, Iron County	41.55	191	4.6
Carlton town, Kewaunee County	35.63	1 000	28.1
Carson town, Portage County	53.90	1 299	24.1
Cary town, Wood County	35.02	398	11.4
Cascade village, Sheboygan County	0.74	666	895.8
Casco village, Kewaunee County	0.56	572	1 022.1
Casco town, Kewaunee County	35.71	1 153	32.3
Casey town, Washburn County	31.13	466	15.0
Cashton village, Monroe County	1.03	1 005	973.3
Cassel town, Marathon County	33.03	847	25.6
Cassian town, Oneida County	64.99	962	14.8
Cassville village, Grant County	1.08	1 085	1 005.1
Cassville town, Grant County	33.45	487	14.6
Castle Rock town, Grant County	35.79	314	8.8
Caswell town, Forest County	47.74	102	2.1
Catawba village, Price County	4.46	149	33.4
Catawba town, Price County	49.98	283	5.7
Cato town, Manitowoc County	35.13	1 616	46.0
Cazenovia village	0.90	326	360.3
Richland County (part)	0.90	326	362.0
Sauk County (part)	-	-	-
Cecil village, Shawano County	1.37	466	339.0
Cedarburg city, Ozaukee County	3.69	10 908	2 960.1
Cedarburg town, Ozaukee County	25.59	5 744	224.4
Cedar Grove village, Sheboygan County	2.06	1 887	917.9
Cedar Lake town, Barron County	31.32	944	30.1
Cedar Rapids town, Rusk County	35.16	37	1.1
Center town, Outagamie County	35.66	3 163	88.7
Center town, Rock County	35.61	1 005	28.2
Centerville town, Manitowoc County	23.82	713	29.9
Centuria village, Polk County	1.55	865	558.6
Chain O' Lakes-King CDP, Waupaca County	4.31	2 215	513.8
Charlestown town, Calumet County	31.80	789	24.8
Chase town, Oconto County	35.13	2 082	59.3
Chaseburg village, Vernon County	0.62	306	492.4
Chelsea town, Taylor County	40.36	719	17.8
Chenequa village, Waukesha County	3.54	583	164.5
Chester town, Dodge County	33.20	960	28.9
Chetek city, Barron County	2.35	2 180	925.7
Chetek town, Barron County	30.45	1 686	55.4
Chicog town, Washburn County	43.57	268	6.2
Chief Lake CDP, Sawyer County	21.10	625	29.6
Chilton city, Calumet County	3.89	3 708	952.4
Chilton town, Calumet County	32.51	1 130	34.8
Chimney Rock town, Trempealeau County	36.09	276	7.6
Chippewa town, Ashland County	124.42	433	3.5
Chippewa Falls city, Chippewa County	10.85	12 925	1 191.2
Christiana town, Dane County	35.31	1 313	37.2
Christiana town, Vernon County	33.57	871	25.9
Cicero town, Outagamie County	35.48	1 092	30.8
City Point town, Jackson County	89.10	189	2.1
Clam Falls town, Polk County	34.69	547	15.8
Clarno town, Green County	36.53	1 079	29.5
Clay Banks town, Door County	14.89	410	27.5
Clayton town, Crawford County	69.22	956	13.8
Clayton village, Polk County	3.12	507	162.6
Clayton town, Polk County	33.23	912	27.4
Clayton town, Winnebago County	36.47	2 974	81.6
Clear Creek town, Eau Claire County	35.94	712	19.8
Clearfield town, Juneau County	35.83	737	20.6
Clear Lake village, Polk County	2.65	1 051	397.1
Clear Lake town, Polk County	34.52	800	23.2
Cleveland town, Chippewa County	54.14	900	16.6
Cleveland town, Jackson County	35.86	438	12.2
Cleveland village, Manitowoc County	2.03	1 361	669.2

State County Place and County Subdivision	Land area in square miles	Total population	
		Number	Average per square mile
PLACE AND COUNTY SUBDIVISION—Con.			
Cleveland town, Marathon County	29.66	1 160	39.1
Cleveland town, Taylor County	33.88	262	7.7
Clifton town, Grant County	35.72	304	8.5
Clifton town, Monroe County	34.10	693	20.3
Clifton town, Pierce County	34.35	1 657	48.2
Clinton town, Barron County	35.12	920	26.2
Clinton village, Rock County	1.31	2 162	1 652.0
Clinton town, Rock County	35.38	893	25.2
Clinton town, Vernon County	35.88	1 354	37.7
Clintonville city, Waupaca County	4.23	4 736	1 120.7
Clover town, Bayfield County	59.59	211	3.5
Cloverland town, Douglas County	46.19	247	5.3
Cloverland town, Vilas County	31.38	919	29.3
Clyde town, Iowa County	34.14	322	9.4
Clyman village, Dodge County	0.24	388	1 605.2
Clyman town, Dodge County	35.40	849	24.0
Cobb village, Iowa County	0.90	442	491.7
Cochrane village, Buffalo County	0.72	435	603.4
Colburn town, Adams County	35.92	181	5.0
Colburn town, Chippewa County	65.04	727	11.2
Colby city	1.48	1 616	1 090.1
Clark County (part)	0.78	1 156	1 475.1
Marathon County (part)	0.70	460	658.3
Colby town, Clark County	33.78	908	26.9
Cold Spring town, Jefferson County	23.45	766	32.7
Coleman village, Marinette County	1.13	716	635.7
Colfax village, Dunn County	1.39	1 136	817.0
Colfax town, Dunn County	34.24	909	26.5
Coloma village, Waushara County	1.06	461	433.7
Coloma town, Waushara County	33.07	748	22.6
Columbus city	3.99	4 479	1 122.7
Columbia County (part)	3.94	4 443	1 126.5
Dodge County (part)	0.05	36	793.4
Columbus town, Columbia County	31.90	711	22.3
Combined Locks village, Outagamie County	1.52	2 422	1 591.3
Commonwealth town, Florence County	42.33	419	9.9
Como CDP, Walworth County	3.03	1 870	617.0
Concord town, Jefferson County	36.01	2 023	56.2
Conover town, Vilas County	79.97	1 137	14.2
Conrath village, Rusk County	0.50	98	195.3
Cooks Valley town, Chippewa County	34.29	632	18.4
Coon town, Vernon County	34.85	683	19.6
Coon Valley village, Vernon County	1.08	714	661.1
Cooperstown town, Manitowoc County	35.12	1 403	40.0
Cornell city, Chippewa County	3.83	1 466	382.6
Corning town, Lincoln County	146.51	826	5.6
Cottage Grove village, Dane County	2.29	4 059	1 775.3
Cottage Grove town, Dane County	33.38	3 839	115.0
Couderay village, Sawyer County	0.97	96	99.2
Couderay town, Sawyer County	66.50	469	7.1
Courtland town, Columbia County	35.20	463	13.2
Crandon city, Forest County	5.22	1 961	375.8
Crandon town, Forest County	33.79	614	18.2
Cranmoor town, Wood County	36.74	175	4.8
Crescent town, Oneida County	29.34	2 071	70.6
Crivitz village, Marinette County	1.52	998	657.1
Cross town, Buffalo County	37.68	366	9.7
Cross Plains village, Dane County	1.17	3 084	2 625.0
Cross Plains town, Dane County	35.33	1 419	40.2
Crystal town, Washburn County	35.07	323	9.2
Crystal Lake town, Barron County	32.73	778	23.8
Crystal Lake town, Marquette County	35.30	513	14.5
Cuba City city	1.08	2 156	1 997.1
Grant County (part)	0.96	1 945	2 017.6
Lafayette County (part)	0.12	211	1 825.9
Cudahy city, Milwaukee County	4.75	18 429	3 880.1
Cumberland city, Barron County	3.40	2 280	671.5
Cumberland town, Barron County	32.11	942	29.3
Curran town, Jackson County	36.21	366	10.1
Curtiss village, Clark County	0.69	198	288.8
Cutler town, Juneau County	52.17	282	5.4
Cylon town, St. Croix County	35.35	629	17.8
Dairyland town, Douglas County	140.21	186	1.3
Dakota town, Waushara County	33.16	1 259	38.0
Dale town, Outagamie County	30.44	2 288	75.2
Dallas village, Barron County	1.45	356	244.8
Dallas town, Barron County	33.86	604	17.8
Dane village, Dane County	1.13	799	705.6
Dane town, Dane County	35.10	968	27.6
Daniels town, Burnett County	33.70	665	19.7
Darien village, Walworth County	1.28	1 572	1 225.0
Darien town, Walworth County	34.05	1 747	51.3
Darlington city, Lafayette County	1.31	2 418	1 852.8
Darlington town, Lafayette County	46.26	757	16.4
Day town, Marathon County	33.74	1 023	30.3
Dayton town, Richland County	35.11	723	20.6

Table 16. **Land Area and Population Density: 2000**—Con.

[For information on confidentiality protection, nonsampling error, and definitions, see text]

State County Place and County Subdivision	Land area in square miles	Total population	
		Number	Average per square mile
PLACE AND COUNTY SUBDIVISION—Con.			
Dayton town, Waupaca County	35.23	2 734	77.6
Decatur town, Green County	34.19	1 688	49.4
Deer Creek town, Outagamie County	35.49	682	19.2
Deer Creek town, Taylor County	34.22	733	21.4
Deerfield village, Dane County	1.14	1 971	1 732.6
Deerfield town, Dane County	34.32	1 470	42.8
Deerfield town, Waushara County	34.67	629	18.1
Deer Park village, St. Croix County	0.90	227	253.0
DeForest village, Dane County	4.83	7 368	1 525.3
Dekorra town, Columbia County	41.14	2 350	57.1
Delafield city, Waukesha County	9.52	6 472	680.2
Delafield town, Waukesha County	18.63	7 820	419.7
Delavan city, Walworth County	6.41	7 956	1 241.7
Delavan town, Walworth County	25.31	4 559	180.1
Delavan Lake CDP, Walworth County	3.55	2 352	663.4
Dellona town, Sauk County	35.11	1 199	34.2
Dell Prairie town, Adams County	33.34	1 415	42.4
Delmar town, Chippewa County	42.93	941	21.9
Delta town, Bayfield County	69.55	235	3.4
Delton town, Sauk County	29.61	2 024	68.4
Denmark village, Brown County	1.48	1 958	1 321.5
De Pere city, Brown County	10.61	20 559	1 938.4
De Soto village	1.29	366	283.6
Crawford County (part)	0.30	118	388.4
Vernon County (part)	0.99	248	251.3
Dewey town, Burnett County	36.31	565	15.6
Dewey town, Portage County	45.28	975	21.5
Dewey town, Rusk County	31.03	523	16.9
Dewhurst town, Clark County	35.41	321	9.1
Dexter town, Wood County	34.21	379	11.1
Diamond Bluff town, Pierce County	16.67	479	28.7
Dickeyville village, Grant County	0.87	1 043	1 197.3
Dodge town, Trempealeau County	21.39	414	19.4
Dodgeville city, Iowa County	3.58	4 220	1 178.5
Dodgeville town, Iowa County	89.86	1 407	15.7
Dorchester village	1.31	827	631.7
Clark County (part)	1.30	823	631.3
Marathon County (part)	0.01	4	727.2
Doty town, Oconto County	52.17	249	4.8
Douglas town, Marquette County	28.85	768	26.6
Dousman village, Waukesha County	1.23	1 584	1 284.2
Dover town, Buffalo County	36.21	484	13.4
Dover town, Racine County	35.36	3 908	110.5
Dovre town, Barron County	35.12	680	19.4
Downing village, Dunn County	2.97	257	86.4
Doyle town, Barron County	35.61	498	14.0
Doylestown village, Columbia County	3.93	328	83.4
Drammen town, Eau Claire County	35.93	800	22.3
Draper town, Sawyer County	136.10	171	1.3
Dresser village, Polk County	1.90	732	384.6
Drummond town, Bayfield County	137.16	541	3.9
Dunbar town, Marinette County	104.42	1 303	12.5
Dunkirk town, Dane County	31.91	2 053	64.3
Dunn town, Dane County	28.65	5 270	184.0
Dunn town, Dunn County	55.71	1 492	26.8
Dupont town, Waupaca County	34.73	741	21.3
Durand city, Pepin County	1.60	1 968	1 229.4
Durand town, Pepin County	18.51	694	37.5
Eagle town, Richland County	34.75	593	17.1
Eagle village, Waukesha County	1.27	1 707	1 346.5
Eagle town, Waukesha County	34.63	3 117	90.0
Eagle Lake CDP, Racine County	2.19	1 320	603.2
Eagle Point town, Chippewa County	61.40	3 049	49.7
Eagle River city, Vilas County	2.55	1 443	566.3
Eastman village, Crawford County	3.58	437	122.2
Eastman town, Crawford County	71.46	790	11.1
Easton town, Adams County	36.10	1 194	33.1
Easton town, Marathon County	43.01	1 062	24.7
East Troy village, Walworth County	3.61	3 564	986.6
East Troy town, Walworth County	30.34	3 830	126.2
Eaton town, Brown County	24.22	1 414	58.4
Eaton town, Clark County	33.84	665	19.7
Eaton town, Manitowoc County	35.18	761	21.6
Eau Claire city	30.28	61 704	2 037.8
Chippewa County (part)	3.79	1 910	503.5
Eau Claire County (part)	26.49	59 794	2 257.5
Eau Galle town, Dunn County	47.37	797	16.8
Eau Galle town, St. Croix County	33.60	882	26.3
Eau Pleine town, Marathon County	33.23	750	22.6
Eau Pleine town, Portage County	55.47	931	16.8
Eden village, Fond du Lac County	0.52	687	1 321.2
Eden town, Fond du Lac County	36.00	979	27.2
Eden town, Iowa County	35.19	397	11.3
Edgar village, Marathon County	1.66	1 386	837.0

State County Place and County Subdivision	Land area in square miles	Total population	
		Number	Average per square mile
PLACE AND COUNTY SUBDIVISION—Con.			
Edgerton city	3.67	4 933	1 343.8
Dane County (part)	0.43	42	96.6
Rock County (part)	3.24	4 891	1 511.4
Edgewater town, Sawyer County	47.18	586	12.4
Edson town, Chippewa County	53.96	966	17.9
Egg Harbor village, Door County	1.93	250	129.6
Egg Harbor town, Door County	36.56	1 194	32.7
Eileen town, Bayfield County	35.22	640	18.2
Eisenstein town, Price County	74.92	669	8.9
Eland village, Shawano County	2.22	251	113.0
Elba town, Dodge County	35.44	1 086	30.6
Elcho town, Langlade County	71.37	1 317	18.5
Elderon village, Marathon County	1.11	189	170.8
Elderon town, Marathon County	34.59	567	16.4
Eldorado town, Fond du Lac County	35.77	1 447	40.5
Eleva village, Trempealeau County	0.54	635	1 169.0
Elk town, Price County	50.83	1 183	23.3
Elk Grove town, Lafayette County	36.26	463	12.8
Elkhart Lake village, Sheboygan County	1.29	1 021	790.5
Elkhorn city, Walworth County	7.27	7 305	1 005.2
Elk Mound village, Dunn County	2.27	785	345.3
Elk Mound town, Dunn County	33.70	1 121	33.3
Ellenboro town, Grant County	36.15	608	16.8
Ellington town, Outagamie County	34.86	2 535	72.7
Ellsworth village, Pierce County	3.73	2 909	779.5
Ellsworth town, Pierce County	32.08	1 064	33.2
Elm Grove village, Waukesha County	3.26	6 249	1 918.6
Elmwood village, Pierce County	1.48	841	568.2
Elmwood Park village, Racine County	0.15	474	3 205.8
El Paso town, Pierce County	35.06	690	19.7
Elroy city, Juneau County	1.92	1 578	823.0
Embarrass village, Waupaca County	1.20	399	331.5
Emerald town, St. Croix County	34.83	691	19.8
Emery town, Price County	108.12	325	3.0
Emmet town, Dodge County	31.74	1 221	38.5
Emmet town, Marathon County	39.83	842	21.1
Empire town, Fond du Lac County	29.02	2 620	90.3
Endeavor village, Marquette County	0.64	440	685.3
Enterprise town, Oneida County	56.69	274	4.8
Ephraim village, Door County	3.90	353	90.6
Erin town, Washington County	35.86	3 664	102.2
Erin Prairie town, St. Croix County	35.46	658	18.6
Estella town, Chippewa County	31.54	469	14.9
Ettrick village, Trempealeau County	0.65	521	798.0
Ettrick town, Trempealeau County	77.06	1 284	16.7
Eureka town, Polk County	53.85	1 338	24.8
Evansville city, Rock County	2.17	4 039	1 863.0
Evergreen town, Langlade County	35.84	468	13.1
Evergreen CDP, Marathon County	3.81	3 611	946.5
Evergreen town, Washburn County	33.62	1 076	32.0
Excelsior town, Sauk County	33.90	1 410	41.6
Exeland village, Sawyer County	1.11	212	190.7
Exeter town, Green County	35.14	1 261	35.9
Fairbanks town, Shawano County	34.69	687	19.8
Fairchild village, Eau Claire County	1.46	564	387.4
Fairchild town, Eau Claire County	34.49	351	10.2
Fairfield town, Sauk County	34.97	1 023	29.3
Fairwater village, Fond du Lac County	0.74	350	470.8
Fall Creek village, Eau Claire County	1.57	1 236	786.1
Fall River village, Columbia County	1.45	1 097	756.3
Farmington town, Jefferson County	35.81	1 498	41.8
Farmington town, La Crosse County	75.41	1 733	23.0
Farmington town, Polk County	43.96	1 625	37.0
Farmington town, Washington County	36.38	3 239	89.0
Farmington town, Waupaca County	34.47	4 148	120.3
Fayette town, Lafayette County	35.22	366	10.4
Fence town, Florence County	89.44	231	2.6
Fennimore city, Grant County	1.48	2 387	1 610.5
Fennimore town, Grant County	34.76	599	17.2
Fenwood village, Marathon County	0.98	174	176.7
Fern town, Florence County	34.00	153	4.5
Ferryville village, Crawford County	2.47	174	70.5
Fifield town, Price County	149.38	989	6.6
Finley town, Juneau County	38.28	84	2.2
Fitchburg city, Dane County	34.82	20 501	588.8
Flambeau town, Price County	95.78	535	5.6
Flambeau town, Rusk County	34.56	1 067	30.9
Florence town, Florence County	153.64	2 319	15.1
Fond du Lac city, Fond du Lac County	16.87	42 203	2 501.3
Fond du Lac town, Fond du Lac County	19.85	2 027	102.1
Fontana-on-Geneva Lake village, Walworth County	2.96	1 754	592.0
Footville village, Rock County	0.99	788	799.5
Ford town, Taylor County	32.76	276	8.4
Forest town, Fond du Lac County	35.25	1 108	31.4
Forest town, Richland County	35.49	390	11.0
Forest town, St. Croix County	37.16	590	15.9
Forest town, Vernon County	35.96	583	16.2

Table 16. **Land Area and Population Density: 2000**—Con.

[For information on confidentiality protection, nonsampling error, and definitions, see text]

State County Place and County Subdivision	Land area in square miles	Total population	
		Number	Average per square mile
PLACE AND COUNTY SUBDIVISION—Con.			
Forestville village, Door County	0.52	429	823.7
Forestville town, Door County	35.39	1 086	30.7
Fort Atkinson city, Jefferson County	5.39	11 621	2 154.8
Fort Winnebago town, Columbia County	33.49	855	25.5
Foster town, Clark County	71.29	95	1.3
Fountain town, Juneau County	30.84	582	18.9
Fountain City city, Buffalo County	4.46	983	220.6
Fountain Prairie town, Columbia County	34.74	810	23.3
Fox Lake city, Dodge County	1.40	1 454	1 036.1
Fox Lake town, Dodge County	32.25	2 402	74.5
Fox Point village, Milwaukee County	2.92	7 012	2 399.3
Francis Creek village, Manitowoc County	1.10	681	618.6
Frankfort town, Marathon County	35.20	651	18.5
Frankfort town, Pepin County	30.07	362	12.0
Franklin town, Jackson County	36.61	325	8.9
Franklin town, Kewaunee County	35.48	997	28.1
Franklin town, Manitowoc County	36.16	1 293	35.8
Franklin city, Milwaukee County	34.63	29 494	851.8
Franklin town, Sauk County	49.17	696	14.2
Franklin town, Vernon County	51.54	923	17.9
Franksville CDP, Racine County	4.34	1 789	412.4
Franzen town, Marathon County	36.39	505	13.9
Frederic village, Polk County	1.54	1 262	820.6
Fredonia village, Ozaukee County	1.43	1 934	1 351.1
Fredonia town, Ozaukee County	34.66	2 903	83.8
Freedom town, Forest County	34.06	376	11.0
Freedom town, Outagamie County	35.75	5 241	146.6
Freedom town, Sauk County	34.59	416	12.0
Freeman town, Crawford County	68.19	719	10.5
Fremont town, Clark County	35.24	1 190	33.8
Fremont village, Waupaca County	1.05	666	637.2
Fremont town, Waupaca County	19.07	632	33.1
French Island CDP, La Crosse County	2.00	4 410	2 207.6
Friendship village, Adams County	0.89	698	787.4
Friendship town, Fond du Lac County	17.02	2 406	141.3
Friesland village, Columbia County	1.03	298	290.1
Frog Creek town, Washburn County	71.00	160	2.3
Fulton town, Rock County	31.91	3 158	99.0
Gale town, Trempealeau County	60.49	1 426	23.6
Galesville city, Trempealeau County	1.08	1 427	1 316.8
Garden Valley town, Jackson County	36.21	406	11.2
Gardner town, Door County	34.29	1 197	34.9
Garfield town, Jackson County	35.95	529	14.7
Garfield town, Polk County	32.98	1 443	43.8
Gays Mills village, Crawford County	4.60	625	136.0
Genesee town, Waukesha County	31.90	7 284	228.3
Geneva town, Walworth County	29.27	4 099	140.0
Genoa village, Vernon County	0.30	263	872.4
Genoa town, Vernon County	34.99	705	20.1
Genoa City village	2.23	1 949	875.1
Kenosha County (part)	0.08	-	-
Walworth County (part)	2.15	1 949	907.1
Georgetown town, Polk County	30.33	1 004	33.1
Georgetown town, Price County	53.61	164	3.1
Germania town, Shawano County	36.19	339	9.4
Germantown town, Juneau County	33.21	1 174	35.3
Germantown village, Washington County	34.42	18 260	530.5
Germantown town, Washington County	1.74	278	160.2
Gibraltar town, Door County	33.85	1 063	31.4
Gibson town, Manitowoc County	35.26	1 352	38.3
Gillett city, Oconto County	1.36	1 256	923.9
Gillett town, Oconto County	33.39	1 085	32.5
Gilman town, Pierce County	33.83	772	22.8
Gilman village, Taylor County	2.34	474	202.8
Gilmanton town, Buffalo County	36.28	470	13.0
Gingles town, Ashland County	38.97	640	16.4
Glenbeulah village, Sheboygan County	0.67	378	563.2
Glencoe town, Buffalo County	44.68	478	10.7
Glendale city, Milwaukee County	5.79	13 367	2 307.4
Glendale town, Monroe County	35.64	579	16.2
Glen Flora village, Rusk County	0.56	93	164.7
Glen Haven town, Grant County	34.26	490	14.3
Glenmore town, Brown County	32.72	1 187	36.3
Glenwood town, St. Croix County	34.23	755	22.1
Glenwood City city, St. Croix County	2.48	1 183	477.2
Goetz town, Chippewa County	29.90	695	23.2
Goodman town, Marinette County	105.86	820	7.7
Goodrich town, Taylor County	36.28	487	13.4
Gordon town, Ashland County	104.42	357	3.4
Gordon town, Douglas County	151.76	645	4.3
Grafton village, Ozaukee County	4.04	10 312	2 552.0
Grafton town, Ozaukee County	19.82	4 132	208.5
Grand Chute town, Outagamie County	24.89	18 392	739.1
Grand Rapids town, Wood County	20.78	7 801	375.5
Grandview town, Bayfield County	104.30	483	4.6
Grant town, Clark County	35.76	920	25.7
Grant town, Dunn County	36.86	426	11.6
Grant town, Monroe County	35.74	483	13.5

State County Place and County Subdivision	Land area in square miles	Total population	
		Number	Average per square mile
PLACE AND COUNTY SUBDIVISION—Con.			
Grant town, Portage County	71.22	2 020	28.4
Grant town, Rusk County	33.36	767	23.0
Grant town, Shawano County	36.79	974	26.5
Granton village, Clark County	0.57	406	718.0
Grantsburg village, Burnett County	2.98	1 369	459.8
Grantsburg town, Burnett County	35.65	967	27.1
Gratiot village, Lafayette County	0.58	252	432.6
Gratiot town, Lafayette County	54.32	653	12.0
Green Bay city, Brown County	43.87	102 313	2 332.1
Green Bay town, Brown County	22.12	1 772	80.1
Greenbush town, Sheboygan County	47.15	2 773	58.8
Greendale village, Milwaukee County	5.60	14 405	2 571.8
Greenfield town, La Crosse County	30.08	1 538	51.1
Greenfield city, Milwaukee County	11.55	35 476	3 072.5
Greenfield town, Monroe County	35.29	626	17.7
Greenfield town, Sauk County	29.67	911	30.7
Green Grove town, Clark County	36.47	902	24.7
Green Lake city, Green Lake County	1.40	1 100	787.2
Green Lake town, Green Lake County	47.23	1 258	26.6
Green Valley town, Marathon County	28.93	514	17.8
Green Valley town, Shawano County	35.71	1 024	28.7
Greenville town, Outagamie County	35.79	6 844	191.2
Greenwood city, Clark County	2.83	1 079	381.9
Greenwood town, Taylor County	54.29	642	11.8
Greenwood town, Vernon County	35.80	770	21.5
Gresham village, Shawano County	1.14	575	503.3
Grover town, Marinette County	73.13	1 729	23.6
Grover town, Taylor County	70.65	233	3.3
Grow town, Rusk County	35.40	473	13.4
Guenther town, Marathon County	34.43	302	8.8
Gull Lake town, Washburn County	35.05	158	4.5
Gurney town, Iron County	37.00	158	4.3
Hackett town, Price County	69.52	202	2.9
Hale town, Trempealeau County	69.70	988	14.2
Hales Corners village, Milwaukee County	3.20	7 765	2 424.7
Hallie town, Chippewa County	21.40	4 703	219.7
Halsey town, Marathon County	33.12	645	19.5
Hamburg town, Marathon County	35.37	910	25.7
Hamburg town, Vernon County	35.81	848	23.7
Hamilton town, La Crosse County	50.07	2 301	46.0
Hammel town, Taylor County	35.47	735	20.7
Hammond village, St. Croix County	1.37	1 153	840.2
Hammond town, St. Croix County	33.50	947	28.3
Hampden town, Columbia County	35.67	563	15.8
Hancock village, Waushara County	1.09	463	423.3
Hancock town, Waushara County	33.45	531	15.9
Haney town, Crawford County	32.68	330	10.1
Hansen town, Wood County	33.85	707	20.9
Harding town, Lincoln County	72.10	334	4.6
Harmony town, Price County	34.95	211	6.0
Harmony town, Rock County	23.95	2 351	98.1
Harmony town, Vernon County	42.90	739	17.2
Harris town, Marquette County	30.59	729	23.8
Harrison town, Calumet County	33.51	5 756	171.7
Harrison town, Grant County	36.13	497	13.8
Harrison town, Lincoln County	69.45	793	11.4
Harrison town, Marathon County	36.66	418	11.4
Harrison town, Waupaca County	36.88	509	13.8
Hartford city	5.99	10 905	1 820.7
Dodge County (part)	0.53	10	19.0
Washington County (part)	5.46	10 895	1 994.1
Hartford town, Washington County	30.18	4 031	133.6
Hartland town, Pierce County	36.03	814	22.6
Hartland town, Shawano County	34.57	825	23.9
Hartland village, Waukesha County	4.51	7 905	1 753.7
Hatley village, Marathon County	0.89	476	532.6
Haugen village, Barron County	0.51	287	562.5
Hawkins village, Rusk County	2.19	317	144.8
Hawkins town, Rusk County	45.64	170	3.7
Hawthorne town, Douglas County	45.61	1 045	22.9
Hay River town, Dunn County	36.07	546	15.1
Hayward city, Sawyer County	2.97	2 129	717.2
Hayward town, Sawyer County	57.43	3 279	57.1
Hazel Green village	1.26	1 183	941.8
Grant County (part)	1.21	1 171	966.4
Lafayette County (part)	0.04	12	270.8
Hazel Green town, Grant County	35.19	1 043	29.6
Hazelhurst town, Oneida County	31.18	1 267	40.6
Hebron CDP, Jefferson County	2.46	243	98.9
Hebron town, Jefferson County	28.85	1 135	39.3
Helenville CDP, Jefferson County	0.52	225	435.2
Helvetia town, Waupaca County	35.93	649	18.1
Hendren town, Clark County	35.84	513	14.3
Henrietta town, Richland County	35.94	479	13.3
Herman town, Dodge County	36.41	1 207	33.2
Herman town, Shawano County	35.16	741	21.1
Herman town, Sheboygan County	34.13	2 044	59.9
Hewett town, Clark County	35.75	314	8.8

Table 16. **Land Area and Population Density: 2000**—Con.

[For information on confidentiality protection, nonsampling error, and definitions, see text]

State County Place and County Subdivision	Land area in square miles	Total population	
		Number	Average per square mile
PLACE AND COUNTY SUBDIVISION—Con.			
Hewitt town, Marathon County	43.40	545	12.6
Hewitt village, Wood County	0.81	670	830.8
Hickory Grove town, Grant County	36.35	443	12.2
Highland town, Douglas County	76.50	245	3.2
Highland village, Iowa County	1.13	855	756.0
Highland town, Iowa County	64.65	797	12.3
Hilbert village, Calumet County	1.11	1 089	982.8
Hiles town, Forest County	131.44	404	3.1
Hiles town, Wood County	34.84	188	5.4
Hill town, Price County	35.05	364	10.4
Hillsboro city, Vernon County	1.20	1 302	1 086.6
Hillsboro town, Vernon County	35.61	766	21.5
Hixon town, Clark County	33.35	740	22.2
Hixton village, Jackson County	1.07	446	416.4
Hixton town, Jackson County	34.89	611	17.5
Hoard town, Clark County	35.28	594	16.8
Hobart town, Brown County	33.15	5 090	153.5
Holland town, Brown County	35.97	1 339	37.2
Holland town, La Crosse County	42.51	3 042	71.6
Holland town, Sheboygan County	40.86	2 360	57.8
Hollandale village, Iowa County	0.69	283	409.4
Holmen village, La Crosse County	3.19	6 200	1 944.9
Holton town, Marathon County	34.27	907	26.5
Holway town, Taylor County	36.35	854	23.5
Homestead town, Florence County	53.86	378	7.0
Honey Creek town, Sauk County	47.54	736	15.5
Horicon city, Dodge County	3.35	3 775	1 126.8
Hortonia town, Outagamie County	19.19	1 063	55.4
Hortonville village, Outagamie County	2.71	2 357	868.2
How town, Oconto County	34.94	563	16.1
Howard village	17.97	13 546	753.7
Brown County (part)	17.96	13 546	754.1
Outagamie County (part)	0.01	-	-
Howard town, Chippewa County	35.79	648	18.1
Howards Grove village, Sheboygan County	2.15	2 792	1 301.2
Hubbard town, Dodge County	31.73	1 643	51.8
Hubbard town, Rusk County	44.08	168	3.8
Hudson city, St. Croix County	5.40	8 775	1 624.5
Hudson town, St. Croix County	25.88	6 213	240.1
Hughes town, Bayfield County	52.00	408	7.8
Hull town, Marathon County	32.56	773	23.7
Hull town, Portage County	28.27	5 493	194.3
Humboldt town, Brown County	23.95	1 338	55.9
Hunter town, Sawyer County	52.12	765	14.7
Hurley city, Iron County	3.15	1 818	577.3
Hustisford village, Dodge County	0.81	1 135	1 402.6
Hustisford town, Dodge County	33.74	1 379	40.9
Hustler village, Juneau County	0.62	113	181.7
Hutchins town, Shawano County	33.49	539	16.1
Independence city, Trempealeau County	1.27	1 244	978.8
Ingram village, Rusk County	0.99	76	76.6
Iola village, Waupaca County	1.71	1 298	757.1
Iola town, Waupaca County	33.64	818	24.3
Iron Ridge village, Dodge County	0.71	998	1 402.6
Iron River town, Bayfield County	31.43	1 059	33.7
Ironton village, Sauk County	0.34	250	743.6
Ironton town, Sauk County	35.18	650	18.5
Irving town, Jackson County	43.90	602	13.7
Isabelle town, Pierce County	10.42	315	30.2
Ithaca town, Richland County	36.03	648	18.0
Ixonia CDP, Jefferson County	2.96	642	216.8
Ixonia town, Jefferson County	35.94	2 902	80.7
Jackson town, Adams County	34.83	926	26.6
Jackson town, Burnett County	29.13	765	26.3
Jackson village, Washington County	2.52	4 938	1 959.5
Jackson town, Washington County	34.25	3 516	102.7
Jacksonport town, Door County	29.04	738	25.4
Jacobs town, Ashland County	51.06	835	16.4
Jamestown town, Grant County	30.07	2 077	69.1
Janesville city, Rock County	27.54	59 498	2 160.6
Janesville town, Rock County	28.09	3 750	133.5
Jefferson town, Green County	38.75	1 212	31.3
Jefferson city, Jefferson County	4.46	7 338	1 645.9
Jefferson town, Jefferson County	43.51	2 265	52.1
Jefferson town, Monroe County	34.86	800	23.0
Jefferson town, Vernon County	46.93	974	20.8
Johnson town, Marathon County	34.99	993	28.4
Johnson Creek village, Jefferson County	2.15	1 581	735.2
Johnstown town, Polk County	35.76	520	14.5
Johnstown town, Rock County	36.20	802	22.2
Jordan town, Green County	36.00	577	16.0
Jump River town, Taylor County	35.97	311	8.6
Junction City village, Portage County	1.19	440	370.4
Juneau city, Dodge County	1.55	2 485	1 602.5
Kaukauna city, Outagamie County	6.20	12 983	2 092.5
Kaukauna town, Outagamie County	17.76	1 142	64.3
Kekoskee village, Dodge County	0.23	169	719.9
Kellnersville village, Manitowoc County	0.54	374	694.0

State County Place and County Subdivision	Land area in square miles	Total population	
		Number	Average per square mile
PLACE AND COUNTY SUBDIVISION—Con.			
Kelly town, Bayfield County	36.67	377	10.3
Kendall town, Lafayette County	42.59	320	7.5
Kendall village, Monroe County	0.74	469	632.2
Kennan village, Price County	1.97	171	86.7
Kennan town, Price County	69.91	378	5.4
Kenosha city, Kenosha County	23.81	90 352	3 795.1
Keshena CDP, Menominee County	8.47	1 394	164.7
Kewaskum village, Washington County	1.48	3 274	2 217.3
Kewaskum town, Washington County	22.77	1 119	49.2
Kewaunee city, Kewaunee County	3.47	2 806	807.7
Keystone town, Bayfield County	35.81	369	10.3
Kickapoo town, Vernon County	37.86	566	14.9
Kiel city	2.41	3 450	1 433.9
Calumet County (part)	0.34	321	953.9
Manitowoc County (part)	2.07	3 129	1 511.9
Kildare town, Juneau County	27.77	557	20.1
Kimball town, Iron County	37.09	540	14.6
Kimberly village, Outagamie County	1.88	6 146	3 265.9
King town, Lincoln County	33.87	842	24.9
Kingston village, Green Lake County	1.35	288	212.7
Kingston town, Green Lake County	28.83	900	31.2
Kingston town, Juneau County	54.57	58	1.1
Kinnickinnic town, St. Croix County	35.43	1 400	39.5
Knapp village, Dunn County	1.58	421	266.1
Knapp town, Jackson County	69.13	275	4.0
Knight town, Iron County	94.08	284	3.0
Knowlton town, Marathon County	29.12	1 688	58.0
Knox town, Price County	48.07	399	8.3
Kohler village, Sheboygan County	5.44	1 926	354.0
Komensky town, Jackson County	58.94	462	7.8
Koshkonong town, Jefferson County	42.06	3 395	80.7
Kossuth town, Manitowoc County	38.73	2 033	52.5
Kronenwetter town, Marathon County	51.94	5 369	103.4
Lac du Flambeau CDP, Vilas County	5.03	1 646	327.5
Lac du Flambeau town, Vilas County	100.30	3 004	29.9
Lac La Belle village, Waukesha County	0.68	329	484.1
La Crosse city, La Crosse County	20.14	51 818	2 573.4
Ladysmith city, Rusk County	3.90	3 932	1 008.9
La Farge village, Vernon County	1.04	775	745.4
Lafayette town, Chippewa County	34.52	5 199	150.6
Lafayette town, Monroe County	35.28	318	9.0
Lafayette town, Walworth County	34.51	2 251	65.2
La Follette town, Burnett County	37.06	511	13.8
La Grange town, Monroe County	29.88	1 761	58.9
La Grange town, Walworth County	34.33	2 444	71.2
Lake town, Marinette County	55.76	1 064	19.1
Lake town, Price County	88.63	1 319	14.9
Lake Delton village, Sauk County	6.19	1 982	320.3
Lake Geneva city, Walworth County	5.02	7 148	1 425.1
Lake Holcombe town, Chippewa County	26.91	1 010	37.5
Lake Koshkonong CDP, Jefferson County	14.31	1 219	85.2
Lake Lac La Belle CDP, Jefferson County	0.95	833	876.1
Lakeland town, Barron County	33.04	963	29.1
Lake Mills city, Jefferson County	3.42	4 843	1 415.6
Lake Mills town, Jefferson County	30.98	1 936	62.5
Lake Nebagamon village, Douglas County	12.66	1 015	80.2
Lake Ripley CDP, Jefferson County	1.93	1 603	830.7
Lake Shangrila CDP, Kenosha County	0.73	805	1 108.4
Lakeside town, Douglas County	39.86	609	15.3
Lake Tomahawk town, Oneida County	34.31	1 160	33.8
Laketown town, Polk County	34.23	918	26.8
Lake Wazeecha CDP, Wood County	3.76	2 659	708.0
Lake Wisconsin CDP	12.67	3 493	275.8
Columbia County (part)	12.29	3 438	279.7
Sauk County (part)	0.38	55	146.7
Lake Wissota CDP, Chippewa County	3.78	2 458	650.0
Lakewood town, Oconto County	70.82	875	12.4
Lamartine town, Fond du Lac County	36.50	1 616	44.3
Lamont town, Lafayette County	19.91	267	13.4
Lanark town, Portage County	35.88	1 449	40.4
Lancaster city, Grant County	2.82	4 070	1 441.1
Land O'Lakes town, Vilas County	83.08	882	10.6
Langlade town, Langlade County	71.52	472	6.6
Lannon village, Waukesha County	2.44	1 009	413.0
Laona town, Forest County	103.39	1 367	13.2
La Pointe town, Ashland County	77.58	246	3.2
La Prairie town, Rock County	34.63	929	26.8
Larrabee town, Waupaca County	33.38	1 301	39.0
La Valle village, Sauk County	0.42	326	778.8
La Valle town, Sauk County	34.20	1 203	35.2
Lawrence town, Brown County	15.41	1 548	100.4
Lawrence town, Rusk County	47.71	240	5.0
Lebanon town, Dodge County	35.82	1 664	46.5
Lebanon town, Waupaca County	36.05	1 648	45.7
Ledgeview town, Brown County	17.62	3 363	190.9
Leeds town, Columbia County	35.51	813	22.9
Legend Lake CDP, Menominee County	16.84	1 533	91.0
Lemonweir town, Juneau County	42.63	1 763	41.4

Table 16. **Land Area and Population Density: 2000**—Con.

[For information on confidentiality protection, nonsampling error, and definitions, see text]

State County Place and County Subdivision	Land area in square miles	Total population	
		Number	Average per square mile
PLACE AND COUNTY SUBDIVISION—Con.			
Lena village, Oconto County	0.88	510	576.8
Lena town, Oconto County	33.39	769	23.0
Lenroot town, Sawyer County	81.67	1 165	14.3
Leola town, Adams County	37.22	265	7.1
Leon town, Monroe County	35.77	858	24.0
Leon town, Waushara County	36.00	1 281	35.6
Leroy town, Dodge County	36.56	1 116	30.5
Lessor town, Shawano County	35.91	1 112	31.0
Levis town, Clark County	35.89	504	14.0
Lewiston town, Columbia County	53.96	1 187	22.0
Liberty town, Grant County	36.49	552	15.1
Liberty town, Manitowoc County	35.13	1 287	36.6
Liberty town, Outagamie County	30.63	834	27.2
Liberty town, Vernon County	23.05	167	7.2
Liberty Grove town, Door County	53.58	1 858	34.7
Lima town, Grant County	36.55	721	19.7
Lima town, Pepin County	35.91	716	19.9
Lima town, Rock County	36.41	1 312	36.0
Lima town, Sheboygan County	36.57	2 948	80.6
Lime Ridge village, Sauk County	1.01	169	167.3
Lincoln town, Adams County	36.19	311	8.6
Lincoln town, Bayfield County	35.51	293	8.3
Lincoln town, Buffalo County	36.94	187	5.1
Lincoln town, Burnett County	34.81	286	8.2
Lincoln town, Eau Claire County	58.24	1 080	18.5
Lincoln town, Forest County	58.12	1 005	17.3
Lincoln town, Kewaunee County	35.69	957	26.8
Lincoln town, Monroe County	34.04	827	24.3
Lincoln town, Polk County	35.73	2 304	64.5
Lincoln town, Trempealeau County	28.33	829	29.3
Lincoln town, Vilas County	32.56	2 579	79.2
Lincoln town, Wood County	34.22	1 554	45.4
Lind town, Waupaca County	35.94	1 381	38.4
Linden village, Iowa County	0.77	615	796.2
Linden town, Iowa County	60.66	873	14.4
Lindina town, Juneau County	33.11	730	22.0
Linn town, Walworth County	28.70	2 194	76.5
Linwood town, Portage County	31.94	1 111	34.8
Lisbon town, Juneau County	28.25	1 020	36.1
Lisbon town, Waukesha County	29.54	9 359	316.8
Little Black town, Taylor County	35.02	1 148	32.8
Little Chute village, Outagamie County	4.13	10 476	2 538.0
Little Falls town, Monroe County	68.38	1 334	19.5
Little Grant town, Grant County	36.01	257	7.1
Little Rice town, Oneida County	68.11	314	4.6
Little River town, Oconto County	51.54	1 065	20.7
Little Round Lake CDP, Sawyer County	8.82	948	107.4
Little Suamico town, Oconto County	37.34	3 877	103.8
Little Wolf town, Waupaca County	33.52	1 445	43.1
Livingston village	1.03	597	581.5
Grant County (part)	0.81	584	717.4
Iowa County (part)	0.21	13	61.2
Lodi city, Columbia County	1.43	2 882	2 008.6
Lodi town, Columbia County	27.06	2 791	103.2
Loganville village, Sauk County	0.20	276	1 408.2
Lohrville village, Waushara County	1.22	408	333.5
Lomira village, Dodge County	1.94	2 233	1 148.8
Lomira town, Dodge County	34.37	1 228	35.7
Lone Rock village, Richland County	1.18	929	790.2
Long Lake town, Florence County	33.99	197	5.8
Long Lake town, Washburn County	32.62	737	22.6
Longwood town, Clark County	35.70	698	19.6
Lorain town, Polk County	36.88	328	8.9
Lowell village, Dodge County	0.99	366	368.1
Lowell town, Dodge County	51.44	1 169	22.7
Lowville town, Columbia County	34.26	987	28.8
Loyal city, Clark County	1.37	1 308	951.8
Loyal town, Clark County	34.73	787	22.7
Lublin village, Taylor County	1.52	110	72.5
Lucas town, Dunn County	35.74	658	18.4
Luck village, Polk County	1.85	1 210	654.2
Luck town, Polk County	32.08	881	27.5
Ludington town, Eau Claire County	45.77	998	21.8
Luxemburg village, Kewaunee County	2.07	1 935	935.7
Luxemburg town, Kewaunee County	34.19	1 402	41.0
Lyndon town, Juneau County	28.34	1 217	42.9
Lyndon town, Sheboygan County	34.16	1 468	43.0
Lyndon Station village, Juneau County	1.99	458	229.8
Lynn town, Clark County	35.53	834	23.5
Lynne town, Oneida County	70.50	210	3.0
Lynxville village, Crawford County	1.39	176	127.0
Lyons town, Walworth County	34.46	3 440	99.8
McFarland village, Dane County	3.49	6 416	1 839.3
Mackford town, Green Lake County	33.57	585	17.4
McKinley town, Polk County	36.03	328	9.1
McKinley town, Taylor County	35.75	418	11.7
McMillan town, Marathon County	34.39	1 790	52.0
Madge town, Washburn County	31.98	454	14.2

State County Place and County Subdivision	Land area in square miles	Total population	
		Number	Average per square mile
PLACE AND COUNTY SUBDIVISION—Con.			
Madison city, Dane County	68.67	208 054	3 029.7
Madison town, Dane County	3.13	7 005	2 238.0
Magnolia town, Rock County	36.03	854	23.7
Maiden Rock village, Pierce County	1.13	121	107.4
Maiden Rock town, Pierce County	40.33	589	14.6
Maine town, Marathon County	42.36	2 407	56.8
Maine town, Outagamie County	36.62	831	22.7
Manawa city, Waupaca County	1.67	1 330	796.7
Manchester town, Green Lake County	34.90	848	24.3
Manchester town, Jackson County	64.25	680	10.6
Manitowish Waters town, Vilas County	30.35	646	21.3
Manitowoc city, Manitowoc County	16.87	34 053	2 018.8
Manitowoc town, Manitowoc County	6.78	1 073	158.3
Manitowoc Rapids town, Manitowoc County	27.36	2 520	92.1
Maple town, Douglas County	32.09	649	20.2
Maple Bluff village, Dane County	0.70	1 358	1 944.1
Maple Creek town, Outagamie County	21.58	687	31.8
Maple Grove town, Barron County	35.47	968	27.3
Maple Grove town, Manitowoc County	35.40	852	24.1
Maple Grove town, Shawano County	35.33	1 045	29.6
Maplehurst town, Taylor County	35.91	359	10.0
Maple Plain town, Barron County	33.29	876	26.3
Maple Valley town, Oconto County	35.28	670	19.0
Marathon town, Marathon County	33.02	1 085	32.9
Marathon City village, Marathon County	2.04	1 640	805.5
Marcellon town, Columbia County	35.50	1 024	28.8
Marengo town, Ashland County	71.33	362	5.1
Maribel village, Manitowoc County	1.17	264	225.3
Marietta town, Crawford County	47.02	510	10.8
Marinette city, Marinette County	6.76	11 749	1 738.4
Marion town, Grant County	35.44	517	14.6
Marion town, Juneau County	23.49	433	18.4
Marion city	2.12	1 297	611.7
Shawano County (part)	0.14	1	7.1
Waupaca County (part)	1.98	1 296	654.6
Marion town, Waushara County	33.55	2 065	61.5
Markesan city, Green Lake County	2.36	1 396	592.0
Marquette village, Green Lake County	0.37	169	457.6
Marquette town, Green Lake County	30.77	481	15.6
Marshall village, Dane County	1.70	3 432	2 018.3
Marshall town, Richland County	36.04	600	16.6
Marshall town, Rusk County	35.77	683	19.1
Marshfield town, Fond du Lac County	34.12	1 118	32.8
Marshfield city	12.72	18 800	1 477.9
Marathon County (part)	1.60	417	260.4
Wood County (part)	11.12	18 383	1 653.3
Marshfield town, Wood County	16.61	811	48.8
Martell town, Pierce County	35.83	1 070	29.9
Mason village, Bayfield County	0.51	72	141.8
Mason town, Bayfield County	35.91	326	9.1
Matteson town, Waupaca County	36.66	956	26.1
Mattoon village, Shawano County	1.63	466	285.3
Mauston city, Juneau County	3.66	3 740	1 022.6
Maxville town, Buffalo County	42.03	325	7.7
Mayville town, Clark County	32.39	919	28.4
Mayville city, Dodge County	3.11	4 902	1 574.4
Mazomanie village, Dane County	1.36	1 485	1 088.6
Mazomanie town, Dane County	30.16	1 185	39.3
Mead town, Clark County	35.14	290	8.3
Meadowbrook town, Sawyer County	35.96	146	4.1
Mecan town, Marquette County	27.45	726	26.4
Medary town, La Crosse County	11.71	1 463	124.9
Medford city, Taylor County	3.50	4 350	1 243.9
Medford town, Taylor County	37.70	2 216	58.8
Medina town, Dane County	33.55	1 235	36.8
Meeme town, Manitowoc County	36.19	1 538	42.5
Meenon town, Burnett County	31.90	1 172	36.7
Mellen city, Ashland County	1.85	845	456.5
Melrose village, Jackson County	0.79	529	670.1
Melrose town, Jackson County	26.87	402	15.0
Melvina village, Monroe County	0.48	93	195.6
Menasha city	5.26	16 331	3 106.9
Calumet County (part)	0.82	688	835.1
Winnebago County (part)	4.43	15 643	3 529.1
Menasha town, Winnebago County	12.41	15 858	1 277.9
Menominee town, Menominee County	357.96	4 562	12.7
Menomonee Falls village, Waukesha County	33.28	32 647	981.1
Menomonie city, Dunn County	12.87	14 937	1 160.7
Menomonie town, Dunn County	41.81	3 174	75.9
Mentor town, Clark County	35.70	570	16.0
Mequon city, Ozaukee County	46.18	21 823	472.5
Mercer town, Iron County	168.04	1 732	10.3
Merrill city, Lincoln County	7.04	10 146	1 441.7
Merrill town, Lincoln County	52.05	2 979	57.2
Merrillan village, Jackson County	1.26	585	464.2
Merrimac village, Sauk County	0.76	416	547.9

Table 16. **Land Area and Population Density: 2000**—Con.

[For information on confidentiality protection, nonsampling error, and definitions, see text]

State County Place and County Subdivision	Land area in square miles	Total population	
		Number	Average per square mile
PLACE AND COUNTY SUBDIVISION—Con.			
Merrimac town, Sauk County	24.47	868	35.5
Merton village, Waukesha County	2.64	1 926	730.7
Merton town, Waukesha County	25.74	7 988	310.3
Meteor town, Sawyer County	34.43	170	4.9
Metomen town, Fond du Lac County	34.64	709	20.5
Middle Inlet town, Marinette County	50.73	831	16.4
Middleton city, Dane County	8.07	15 770	1 953.2
Middleton town, Dane County	17.69	4 594	259.8
Middle Village CDP	6.93	351	50.6
Menominee County (part)	4.63	44	9.5
Shawano County (part)	2.30	307	133.7
Mifflin town, Iowa County	50.68	617	12.2
Milford town, Jefferson County	33.86	1 055	31.2
Milladore village	1.00	268	267.6
Portage County (part)	-	-	-
Wood County (part)	1.00	268	268.7
Milladore town, Wood County	34.01	706	20.8
Millston town, Jackson County	70.94	136	1.9
Milltown village, Polk County	1.77	888	501.8
Milltown town, Polk County	31.23	1 146	36.7
Millville town, Grant County	20.98	147	7.0
Milton town, Buffalo County	25.05	517	20.6
Milton city, Rock County	3.23	5 132	1 587.8
Milton town, Rock County	31.34	2 844	90.7
Milwaukee city	96.06	596 974	6 214.3
Milwaukee County (part)	95.95	596 974	6 221.6
Washington County (part)	0.03	-	-
Waukesha County (part)	0.08	-	-
Mineral Point city, Iowa County	3.01	2 617	868.1
Mineral Point town, Iowa County	59.03	867	14.7
Minocqua town, Oneida County	150.80	4 859	32.2
Minong village, Washburn County	1.52	531	349.6
Minong town, Washburn County	64.23	858	13.4
Mishicot village, Manitowoc County	2.55	1 422	556.6
Mishicot town, Manitowoc County	27.63	1 409	51.0
Mitchell town, Sheboygan County	36.14	1 132	31.3
Modena town, Buffalo County	36.08	318	8.8
Molitor town, Taylor County	35.29	263	7.5
Mondovi city, Buffalo County	3.79	2 634	695.2
Mondovi town, Buffalo County	32.37	449	13.9
Monico town, Oneida County	54.10	364	6.7
Monona city, Dane County	3.36	8 018	2 387.5
Monroe town, Adams County	21.91	363	16.6
Monroe city, Green County	4.34	10 843	2 498.5
Monroe town, Green County	33.04	1 142	34.6
Montana town, Buffalo County	47.19	306	6.5
Montello city, Marquette County	1.91	1 397	732.6
Montello town, Marquette County	32.50	1 043	32.1
Montfort village	0.53	663	1 252.1
Grant County (part)	0.51	603	1 191.2
Iowa County (part)	0.02	60	2 575.2
Monticello village, Green County	1.16	1 146	983.7
Monticello town, Lafayette County	19.64	148	7.5
Montpelier town, Kewaunee County	36.18	1 371	37.9
Montreal city, Iron County	2.24	838	373.9
Montrose town, Dane County	34.31	1 134	33.0
Morgan town, Oconto County	35.56	882	24.8
Morris town, Shawano County	36.22	485	13.4
Morrison town, Brown County	35.07	1 651	47.1
Morse town, Ashland County	102.76	515	5.0
Moscow town, Iowa County	41.35	594	14.4
Mosel town, Sheboygan County	21.14	839	39.7
Mosinee city, Marathon County	7.78	4 063	522.2
Mosinee town, Marathon County	37.20	2 146	57.7
Moundville town, Marquette County	22.94	574	25.0
Mountain town, Oconto County	71.58	860	12.0
Mount Calvary village, Fond du Lac County	1.06	956	902.0
Mount Hope village, Grant County	0.32	186	583.9
Mount Hope town, Grant County	29.90	225	7.5
Mount Horeb village, Dane County	2.91	5 860	2 011.5
Mount Ida town, Grant County	36.29	523	14.4
Mount Morris town, Waushara County	34.22	1 092	31.9
Mount Pleasant town, Green County	34.29	547	16.0
Mount Pleasant town, Racine County	34.93	23 142	662.6
Mount Sterling village, Crawford County	1.42	215	151.6
Mukwa town, Waupaca County	31.43	2 773	88.2
Mukwonago village	4.69	6 162	1 313.3
Walworth County (part)	0.06	-	-
Waukesha County (part)	4.63	6 162	1 330.5
Mukwonago town, Waukesha County	30.91	6 868	222.2
Murry town, Rusk County	61.85	275	4.4

State County Place and County Subdivision	Land area in square miles	Total population	
		Number	Average per square mile
PLACE AND COUNTY SUBDIVISION—Con.			
Muscoda village	1.36	1 453	1 069.1
Grant County (part)	0.94	1 357	1 436.8
Iowa County (part)	0.41	96	231.5
Muscoda town, Grant County	33.49	674	20.1
Muskego city, Waukesha County	31.23	21 397	685.2
Namakagon town, Bayfield County	64.97	285	4.4
Naples town, Buffalo County	35.53	584	16.4
Nasewaupee town, Door County	43.07	1 873	43.5
Nashotah village, Waukesha County	1.62	1 266	781.4
Nashville town, Forest County	67.17	1 157	17.2
Navarino town, Shawano County	35.24	422	12.0
Necedah village, Juneau County	2.66	888	333.3
Necedah town, Juneau County	78.31	2 156	27.5
Neenah city, Winnebago County	8.25	24 507	2 971.7
Neenah town, Winnebago County	9.01	2 657	295.0
Neillsville city, Clark County	2.80	2 731	975.3
Nekimi town, Winnebago County	28.94	1 419	49.0
Nekoosa city, Wood County	3.39	2 590	763.5
Nelson village, Buffalo County	1.46	395	270.0
Nelson town, Buffalo County	70.66	586	8.3
Nelsonville village, Portage County	1.00	191	190.7
Neopit CDP, Menominee County	12.27	839	68.4
Neosho village, Dodge County	0.60	593	991.4
Nepeuskun town, Winnebago County	31.94	689	21.6
Neshkoro village, Marquette County	2.36	453	191.7
Neshkoro town, Marquette County	20.88	595	28.5
Neva town, Langlade County	37.43	994	26.6
Newark town, Rock County	36.36	1 571	43.2
New Auburn village	3.39	562	165.8
Barron County (part)	0.20	15	74.9
Chippewa County (part)	3.19	547	171.5
New Berlin city, Waukesha County	36.84	38 220	1 037.4
Newbold town, Oneida County	79.06	2 710	34.3
Newburg village	0.87	1 119	1 292.0
Ozaukee County (part)	0.08	92	1 109.2
Washington County (part)	0.78	1 027	1 311.3
New Chester town, Adams County	31.21	864	27.7
New Denmark town, Brown County	34.72	1 482	42.7
New Diggings town, Lafayette County	25.34	473	18.7
New Glarus village, Green County	1.44	2 111	1 469.2
New Glarus town, Green County	34.70	943	27.2
New Haven town, Adams County	29.27	657	22.4
New Haven town, Dunn County	36.39	656	18.0
New Holstein city, Calumet County	2.33	3 301	1 415.9
New Holstein town, Calumet County	31.92	1 457	45.6
New Hope town, Portage County	35.86	736	20.5
New Lisbon city, Juneau County	2.67	1 436	538.6
New London city	5.60	7 085	1 265.5
Outagamie County (part)	2.43	1 467	604.6
Waupaca County (part)	3.17	5 618	1 771.2
New Lyme town, Monroe County	35.57	141	4.0
Newport town, Columbia County	21.47	681	31.7
New Post CDP, Sawyer County	20.36	367	18.0
New Richmond city, St. Croix County	5.10	6 310	1 237.2
Newton town, Manitowoc County	34.07	2 241	65.8
Newton town, Marquette County	35.50	550	15.5
Niagara city, Marinette County	2.74	1 880	686.1
Niagara town, Marinette County	67.11	924	13.8
Nichols village, Outagamie County	0.86	307	355.8
Nokomis town, Oneida County	33.39	1 363	40.8
Norrie town, Marathon County	34.69	967	27.9
North Bay village, Racine County	0.11	260	2 429.9
North Bend town, Jackson County	27.78	397	14.3
Northfield town, Jackson County	35.95	586	16.3
North Fond du Lac village, Fond du Lac County	1.91	4 557	2 387.6
North Freedom village, Sauk County	0.87	649	745.9
North Hudson village, St. Croix County	1.31	3 463	2 642.7
North Lancaster town, Grant County	36.02	515	14.3
North Prairie village, Waukesha County	2.65	1 571	592.4
Norwalk village, Monroe County	1.05	653	621.9
Norway town, Racine County	33.72	7 600	225.4
Norwood town, Langlade County	35.75	918	25.7
Oak Creek city, Milwaukee County	28.62	28 456	994.4
Oakdale village, Monroe County	0.84	297	352.9
Oakdale town, Monroe County	35.64	679	19.1
Oakfield village, Fond du Lac County	0.96	1 012	1 049.9
Oakfield town, Fond du Lac County	35.75	767	21.5
Oak Grove town, Barron County	34.81	911	26.2
Oak Grove town, Dodge County	34.09	1 126	33.0
Oak Grove town, Pierce County	39.28	1 522	38.7
Oakland town, Burnett County	25.99	778	29.9
Oakland town, Douglas County	63.92	1 144	17.9
Oakland town, Jefferson County	34.87	3 135	89.9
Oasis town, Waushara County	35.03	405	11.6
Oconomowoc city, Waukesha County	6.71	12 382	1 845.5

Table 16. **Land Area and Population Density: 2000**—Con.

[For information on confidentiality protection, nonsampling error, and definitions, see text]

State County Place and County Subdivision	Land area in square miles	Total population	
		Number	Average per square mile
PLACE AND COUNTY SUBDIVISION—Con.			
Oconomowoc town, Waukesha County	29.29	7 451	254.4
Oconomowoc Lake village, Waukesha County	1.89	564	298.4
Oconto city, Oconto County	6.89	4 708	683.7
Oconto town, Oconto County	36.29	1 251	34.5
Oconto Falls city, Oconto County	2.69	2 843	1 056.5
Oconto Falls town, Oconto County	32.24	1 139	35.3
Odanah CDP, Ashland County	1.54	254	165.2
Ogdensburg village, Waupaca County	0.98	224	229.2
Ogema town, Price County	81.32	882	10.8
Ojibwa town, Sawyer County	50.83	267	5.3
Okauchee Lake CDP, Waukesha County	3.48	3 916	1 126.7
Oliver village, Douglas County	2.05	358	174.9
Oma town, Iron County	74.71	355	4.8
Omro city, Winnebago County	2.24	3 177	1 420.0
Omro town, Winnebago County	32.89	1 875	57.0
Onalaska city, La Crosse County	9.09	14 839	1 631.6
Onalaska town, La Crosse County	37.00	5 210	140.8
Oneida CDP	5.65	1 070	189.3
Brown County (part)	1.41	485	345.1
Outagamie County (part)	4.25	585	137.7
Oneida town, Outagamie County	60.82	4 001	65.8
Ontario village, Vernon County	1.01	476	470.1
Oostburg village, Sheboygan County	1.88	2 660	1 416.2
Orange town, Juneau County	35.13	549	15.6
Oregon village, Dane County	3.07	7 514	2 451.2
Oregon town, Dane County	32.15	3 148	97.9
Orfordville village, Rock County	1.16	1 272	1 093.5
Orienta town, Bayfield County	54.12	101	1.9
Orion town, Richland County	35.79	628	17.5
Osborn town, Outagamie County	16.90	1 029	60.9
Osceola town, Fond du Lac County	35.13	1 802	51.3
Osceola village, Polk County	3.69	2 421	656.9
Osceola town, Polk County	34.95	2 085	59.7
Oshkosh city, Winnebago County	23.63	62 916	2 662.2
Oshkosh town, Winnebago County	10.41	3 234	310.5
Osseo city, Trempealeau County	2.06	1 669	809.5
Otsego town, Columbia County	30.50	757	24.8
Ottawa town, Waukesha County	34.32	3 758	109.5
Otter Creek town, Dunn County	36.92	474	12.8
Otter Creek town, Eau Claire County	35.57	531	14.9
Oulu town, Bayfield County	35.47	540	15.2
Owen city, Clark County	1.83	936	510.9
Oxford village, Marquette County	1.00	536	536.3
Oxford town, Marquette County	33.36	859	25.8
Pacific town, Columbia County	20.33	2 518	123.8
Packwaukee town, Marquette County	38.11	2 574	67.5
Paddock Lake village, Kenosha County	1.96	3 012	1 539.9
Palmyra village, Jefferson County	1.21	1 766	1 454.6
Palmyra town, Jefferson County	34.79	1 145	32.9
Pardeeville village, Columbia County	2.02	1 982	982.9
Paris town, Grant County	35.12	754	21.5
Paris town, Kenosha County	36.47	1 473	40.4
Park Falls city, Price County	3.55	2 793	787.1
Parkland town, Douglas County	35.50	1 240	34.9
Park Ridge village, Portage County	0.22	488	2 243.8
Parrish town, Langlade County	36.32	108	3.0
Patch Grove village, Grant County	0.39	166	423.7
Patch Grove town, Grant County	32.87	390	11.9
Peck town, Langlade County	37.17	354	9.5
Peeksville town, Ashland County	36.80	176	4.8
Pelican town, Oneida County	51.45	2 902	56.4
Pella town, Shawano County	36.41	877	24.1
Pell Lake CDP, Walworth County	3.92	2 988	762.0
Pembine town, Marinette County	66.33	1 036	15.6
Pence town, Iron County	32.16	198	6.2
Pensaukee town, Oconto County	35.52	1 214	34.2
Pepin village, Pepin County	0.71	878	1 238.1
Pepin town, Pepin County	45.44	580	12.8
Perry town, Dane County	36.14	670	18.5
Pershing town, Taylor County	35.67	180	5.0
Peru town, Dunn County	18.72	247	13.2
Peshtigo city, Marinette County	3.05	3 357	1 101.8
Peshtigo town, Marinette County	59.32	3 819	64.4
Pewaukee city, Waukesha County	21.77	11 783	541.3
Pewaukee village, Waukesha County	4.11	8 170	1 986.2
Phelps town, Vilas County	94.86	1 350	14.2
Phillips city, Price County	2.77	1 675	605.5
Piehl town, Oneida County	37.39	93	2.5
Pierce town, Kewaunee County	18.58	897	48.3
Pigeon town, Trempealeau County	38.58	894	23.2
Pigeon Falls village, Trempealeau County	0.48	388	813.6
Pilsen town, Bayfield County	34.90	203	5.8
Pine Grove town, Portage County	37.66	904	24.0
Pine Lake town, Oneida County	40.60	2 720	67.0
Pine River town, Lincoln County	63.95	1 877	29.3
Pine Valley town, Clark County	33.33	1 121	33.6
Pittsfield town, Brown County	32.14	2 433	75.7
Pittsville city, Wood County	2.00	866	432.9

State County Place and County Subdivision	Land area in square miles	Total population	
		Number	Average per square mile
PLACE AND COUNTY SUBDIVISION—Con.			
Plain village, Sauk County	0.73	792	1 083.4
Plainfield village, Waushara County	1.30	899	692.9
Plainfield town, Waushara County	33.95	533	15.7
Platteville city, Grant County	4.20	9 989	2 376.4
Platteville town, Grant County	32.11	1 343	41.8
Pleasant Prairie village, Kenosha County	33.45	16 136	482.3
Pleasant Springs town, Dane County	33.36	3 053	91.5
Pleasant Valley town, Eau Claire County	54.21	2 681	49.5
Pleasant Valley town, St. Croix County	18.03	430	23.9
Plover town, Marathon County	36.16	686	19.0
Plover village, Portage County	8.50	10 520	1 238.2
Plover town, Portage County	42.29	2 415	57.1
Plum City village, Pierce County	0.98	574	584.2
Plum Lake town, Vilas County	88.93	486	5.5
Plymouth town, Juneau County	34.56	639	18.5
Plymouth town, Rock County	35.64	1 270	35.6
Plymouth city, Sheboygan County	4.10	7 781	1 895.5
Plymouth town, Sheboygan County	31.46	3 115	99.0
Polar town, Langlade County	35.59	995	28.0
Polk town, Washington County	31.93	3 938	123.3
Poplar village, Douglas County	11.92	552	46.3
Popple River town, Forest County	50.09	79	1.6
Portage city, Columbia County	8.29	9 728	1 172.9
Port Edwards village, Wood County	6.04	1 944	322.1
Port Edwards town, Wood County	38.62	1 446	37.4
Porter town, Rock County	36.06	925	25.7
Porterfield town, Marinette County	51.77	1 991	38.5
Portland town, Dodge County	35.33	1 106	31.3
Portland town, Monroe County	35.94	686	19.1
Port Washington city, Ozaukee County	3.85	10 467	2 721.5
Port Washington town, Ozaukee County	18.60	1 631	87.7
Port Wing town, Bayfield County	46.61	420	9.0
Potosi village, Grant County	1.65	711	432.1
Potosi town, Grant County	46.45	831	17.9
Potter village, Calumet County	0.53	223	422.6
Potter Lake CDP, Walworth County	1.41	1 099	779.9
Pound village, Marinette County	0.82	355	435.4
Pound town, Marinette County	49.92	1 367	27.4
Powers Lake CDP	1.91	1 500	783.6
Kenosha County (part)	1.07	1 005	942.4
Walworth County (part)	0.85	495	583.8
Poygan town, Winnebago County	23.34	1 037	44.4
Poynette village, Columbia County	2.41	2 266	939.3
Poysippi town, Waushara County	32.30	972	30.1
Prairie du Chien city, Crawford County	5.59	6 018	1 075.9
Prairie du Chien town, Crawford County	33.56	1 076	32.1
Prairie du Sac village, Sauk County	1.32	3 231	2 450.9
Prairie du Sac town, Sauk County	29.50	1 138	38.6
Prairie Farm village, Barron County	0.97	508	524.1
Prairie Farm town, Barron County	34.38	603	17.5
Prairie Lake town, Barron County	33.12	1 369	41.3
Prentice village, Price County	2.00	626	312.8
Prentice town, Price County	69.35	479	6.9
Prescott city, Pierce County	2.02	3 764	1 860.4
Presque Isle town, Vilas County	61.71	513	8.3
Preston town, Adams County	35.39	1 360	38.4
Preston town, Trempealeau County	59.16	951	16.1
Price town, Langlade County	36.19	243	6.7
Primrose town, Dane County	35.83	682	19.0
Princeton city, Green Lake County	1.63	1 504	923.5
Princeton town, Green Lake County	35.33	1 540	43.6
Pulaski village	2.50	3 060	1 225.4
Brown County (part)	2.15	3 013	1 400.3
Oconto County (part)	0.26	2	7.6
Shawano County (part)	0.08	45	555.2
Pulaski town, Iowa County	43.30	381	8.8
Quincy town, Adams County	32.81	1 181	36.0
Racine city, Racine County	15.54	81 855	5 267.6
Radisson village, Sawyer County	0.40	222	553.2
Radisson town, Sawyer County	74.09	465	6.3
Randall town, Kenosha County	15.89	2 929	184.3
Randolph village	1.07	1 869	1 750.3
Columbia County (part)	0.24	523	2 192.7
Dodge County (part)	0.83	1 346	1 623.0
Randolph town, Columbia County	35.12	699	19.9
Random Lake village, Sheboygan County	1.27	1 551	1 217.9
Rantoul town, Calumet County	32.44	841	25.9
Raymond town, Racine County	35.57	3 516	98.8
Readstown village, Vernon County	1.79	395	221.0
Red Cedar town, Dunn County	39.76	1 673	42.1
Redgranite village, Waushara County	2.22	1 040	468.6
Red River town, Kewaunee County	34.75	1 476	42.5
Red Springs town, Shawano County	35.77	981	27.4
Reedsburg city, Sauk County	5.20	7 827	1 503.9
Reedsburg town, Sauk County	30.75	1 236	40.2
Reedsville village, Manitowoc County	0.95	1 187	1 253.4

Table 16. **Land Area and Population Density: 2000**—Con.

[For information on confidentiality protection, nonsampling error, and definitions, see text]

State County Place and County Subdivision	Land area in square miles	Total population	
		Number	Average per square mile
PLACE AND COUNTY SUBDIVISION—Con.			
Reeseville village, Dodge County	0.61	703	1 158.8
Reid town, Marathon County	41.64	1 191	28.6
Remington town, Wood County	69.36	305	4.4
Reseburg town, Clark County	35.94	740	20.6
Reserve CDP, Sawyer County	53.01	436	8.2
Rewey village, Iowa County	0.50	311	626.8
Rhine town, Sheboygan County	33.70	2 244	66.6
Rhinelander city, Oneida County	7.72	7 735	1 002.5
Rib Falls town, Marathon County	35.87	907	25.3
Rib Lake village, Taylor County	1.87	878	470.5
Rib Lake town, Taylor County	74.01	768	10.4
Rib Mountain CDP, Marathon County	12.12	6 059	499.8
Rib Mountain town, Marathon County	24.59	7 556	307.3
Rice Lake city, Barron County	8.63	8 320	963.9
Rice Lake town, Barron County	26.38	3 026	114.7
Richfield town, Adams County	35.45	144	4.1
Richfield town, Washington County	35.87	10 373	289.2
Richfield town, Wood County	34.79	1 523	43.8
Richford town, Waushara County	34.57	588	17.0
Richland town, Richland County	31.52	1 364	43.3
Richland town, Rusk County	23.01	206	9.0
Richland Center city, Richland County	4.39	5 114	1 164.6
Richmond town, St. Croix County	33.15	1 556	46.9
Richmond town, Shawano County	33.64	1 719	51.1
Richmond town, Walworth County	35.30	1 835	52.0
Richwood town, Richland County	41.71	618	14.8
Ridgeland village, Dunn County	0.42	265	625.0
Ridgeville town, Monroe County	34.20	491	14.4
Ridgeway village, Iowa County	1.26	689	545.0
Ridgeway town, Iowa County	42.69	581	13.6
Rietbrock town, Marathon County	33.83	927	27.4
Ringle town, Marathon County	42.07	1 408	33.5
Rio village, Columbia County	1.25	938	751.4
Ripon city, Fond du Lac County	4.23	6 828	1 612.8
Ripon town, Fond du Lac County	31.81	2 001	62.9
River Falls city	4.98	12 560	2 524.0
Pierce County (part)	3.17	10 242	3 231.1
St. Croix County (part)	1.81	2 318	1 283.2
River Falls town, Pierce County	44.69	2 304	51.6
River Hills village, Milwaukee County	5.09	1 631	320.3
Riverview town, Oconto County	69.73	829	11.9
Roberts village, St. Croix County	0.54	969	1 805.3
Rochester village, Racine County	0.49	1 149	2 360.6
Rochester town, Racine County	17.08	2 254	131.9
Rock town, Rock County	29.53	3 338	113.0
Rock town, Wood County	34.50	856	24.8
Rockbridge town, Richland County	36.17	721	19.9
Rock Creek town, Dunn County	30.81	793	25.7
Rockdale village, Dane County	0.23	214	914.7
Rock Elm town, Pierce County	35.83	504	14.1
Rock Falls town, Lincoln County	47.78	598	12.5
Rockland town, Brown County	22.31	1 522	68.2
Rockland village	0.54	628	1 156.4
La Crosse County (part)	0.54	625	1 163.8
Monroe County (part)	0.01	3	495.3
Rockland town, Manitowoc County	34.53	896	26.0
Rock Springs village, Sauk County	1.35	425	315.9
Rolling town, Langlade County	36.01	1 452	40.3
Rome town, Adams County	54.26	2 656	49.0
Rome CDP, Jefferson County	3.94	574	145.7
Roosevelt town, Burnett County	35.13	197	5.6
Roosevelt town, Taylor County	34.39	444	12.9
Rose town, Waushara County	34.88	595	17.1
Rosendale village, Fond du Lac County	1.12	923	824.3
Rosendale town, Fond du Lac County	35.62	783	22.0
Rosholt village, Portage County	1.06	518	487.1
Ross town, Forest County	38.49	167	4.3
Rothschild village, Marathon County	6.51	4 970	763.1
Round Lake town, Sawyer County	109.27	962	8.8
Roxbury town, Dane County	34.60	1 700	49.1
Royalton town, Waupaca County	33.62	1 523	45.3
Rubicon town, Dodge County	34.53	2 005	58.1
Ruby town, Chippewa County	53.49	446	8.3
Rudolph village, Wood County	1.09	423	388.3
Rudolph town, Wood County	29.69	1 161	39.1
Rushford town, Winnebago County	35.07	1 471	42.0
Rush River town, St. Croix County	17.88	498	27.9
Rusk town, Burnett County	32.61	420	12.9
Rusk town, Rusk County	33.52	475	14.2
Russell town, Bayfield County	49.83	1 216	24.4
Russell town, Lincoln County	36.16	693	19.2
Russell town, Sheboygan County	23.08	399	17.3
Rutland town, Dane County	35.27	1 887	53.5
St. Cloud village, Fond du Lac County	0.93	497	533.9
St. Croix Falls city, Polk County	3.35	2 033	607.1
St. Croix Falls town, Polk County	30.91	1 119	36.2
St. Francis city, Milwaukee County	2.53	8 662	3 421.7

State County Place and County Subdivision	Land area in square miles	Total population	
		Number	Average per square mile
PLACE AND COUNTY SUBDIVISION—Con.			
St. Germain town, Vilas County	34.00	1 932	56.8
St. Joseph town, St. Croix County	32.13	3 436	106.9
St. Lawrence town, Waupaca County	34.71	740	21.3
St. Marie town, Green Lake County	33.50	341	10.2
St. Nazianz village, Manitowoc County	0.83	749	907.6
Salem town, Kenosha County	29.69	9 871	332.5
Salem town, Pierce County	35.36	505	14.3
Sampson town, Chippewa County	62.50	816	13.1
Sanborn town, Ashland County	156.41	1 272	8.1
Sand Creek town, Dunn County	35.75	586	16.4
Sand Lake town, Burnett County	32.76	556	17.0
Sand Lake town, Sawyer County	46.38	774	16.7
Saratoga town, Wood County	49.41	5 383	108.9
Sarona town, Washburn County	31.92	382	12.0
Sauk City village, Sauk County	1.50	3 109	2 078.0
Saukville village, Ozaukee County	2.98	4 068	1 366.3
Saukville town, Ozaukee County	32.66	1 755	53.7
Saxeville town, Waushara County	36.07	974	27.0
Saxon town, Iron County	66.07	350	5.3
Scandinavia village, Waupaca County	0.86	349	404.8
Scandinavia town, Waupaca County	33.79	1 075	31.8
Schleswig town, Manitowoc County	33.07	1 900	57.4
Schley town, Lincoln County	48.29	909	18.8
Schoepke town, Oneida County	46.05	352	7.6
Schofield city, Marathon County	1.76	2 117	1 204.4
Scott town, Brown County	19.69	3 712	188.5
Scott town, Burnett County	27.73	590	21.3
Scott town, Columbia County	35.82	791	22.1
Scott town, Crawford County	35.67	503	14.1
Scott town, Lincoln County	30.17	1 287	42.7
Scott town, Monroe County	33.93	117	3.4
Scott town, Sheboygan County	36.17	1 804	49.9
Seif town, Clark County	36.02	212	5.9
Seneca town, Crawford County	58.62	893	15.2
Seneca town, Green Lake County	32.74	424	12.9
Seneca town, Shawano County	36.57	567	15.5
Seneca town, Wood County	32.23	1 202	37.3
Sevastopol town, Door County	51.85	2 667	51.4
Seven Mile Creek town, Juneau County	36.37	369	10.1
Seymour CDP, Eau Claire County	2.34	1 474	629.5
Seymour town, Eau Claire County	31.16	2 978	95.6
Seymour town, Lafayette County	36.13	363	10.0
Seymour city, Outagamie County	2.53	3 335	1 318.7
Seymour town, Outagamie County	30.50	1 216	39.9
Shanagolden town, Ashland County	89.29	150	1.7
Sharon town, Portage County	64.28	1 936	30.1
Sharon village, Walworth County	0.91	1 549	1 699.3
Sharon town, Walworth County	35.55	912	25.7
Shawano city, Shawano County	5.97	8 298	1 389.9
Sheboygan city, Sheboygan County	13.91	50 792	3 652.4
Sheboygan town, Sheboygan County	10.99	5 874	534.5
Sheboygan Falls city, Sheboygan County	4.08	6 772	1 658.3
Sheboygan Falls town, Sheboygan County	32.01	1 706	53.3
Shelby town, La Crosse County	25.58	4 687	183.2
Sheldon town, Monroe County	35.31	682	19.3
Sheldon village, Rusk County	0.66	256	387.1
Shell Lake city, Washburn County	6.19	1 309	211.3
Sheridan town, Dunn County	36.09	483	13.4
Sherman town, Clark County	34.97	831	23.8
Sherman town, Dunn County	35.28	748	21.2
Sherman town, Iron County	117.94	336	2.8
Sherman town, Sheboygan County	34.24	1 520	44.4
Sherry town, Wood County	35.26	809	22.9
Sherwood village, Calumet County	2.91	1 550	531.9
Sherwood town, Clark County	35.74	252	7.1
Shields town, Dodge County	26.51	554	20.9
Shields town, Marquette County	31.20	456	14.6
Shiocton village, Outagamie County	1.65	954	579.9
Shorewood village, Milwaukee County	1.60	13 763	8 599.5
Shorewood Hills village, Dane County	0.81	1 732	2 139.8
Shullsburg city, Lafayette County	1.11	1 246	1 123.6
Shullsburg town, Lafayette County	34.96	364	10.4
Sigel town, Chippewa County	35.79	825	23.1
Sigel town, Wood County	35.53	1 130	31.8
Silver Cliff town, Marinette County	106.37	529	5.0
Silver Lake village, Kenosha County	1.53	2 341	1 532.4
Sioux Creek town, Barron County	34.92	689	19.7
Siren village, Burnett County	1.10	988	895.1
Siren town, Burnett County	31.43	873	27.8
Sister Bay village, Door County	2.59	886	341.9
Skanawan town, Lincoln County	35.39	354	10.0
Slinger village, Washington County	3.73	3 901	1 046.8
Smelser town, Grant County	35.11	756	21.5
Soldiers Grove village, Crawford County	3.56	653	183.4
Solon Springs village, Douglas County	1.60	576	360.3
Solon Springs town, Douglas County	83.02	807	9.7
Somers town, Kenosha County	30.51	9 059	296.9
Somerset village, St. Croix County	1.84	1 556	844.1
Somerset town, St. Croix County	47.90	2 644	55.2

Table 16. **Land Area and Population Density: 2000**—Con.

[For information on confidentiality protection, nonsampling error, and definitions, see text]

State County Place and County Subdivision	Land area in square miles	Total population	
		Number	Average per square mile
PLACE AND COUNTY SUBDIVISION—Con.			
Somo town, Lincoln County	36.35	121	3.3
South Fork town, Rusk County	35.40	120	3.4
South Lancaster town, Grant County	33.99	808	23.8
South Milwaukee city, Milwaukee County	4.78	21 256	4 447.5
South Wayne village, Lafayette County	0.79	484	612.5
Sparta city, Monroe County	5.47	8 648	1 582.2
Sparta town, Monroe County	49.27	2 750	55.8
Spencer village, Marathon County	1.99	1 932	971.6
Spencer town, Marathon County	31.52	1 341	42.5
Spider Lake town, Sawyer County	99.25	391	3.9
Spirit town, Price County	41.10	315	7.7
Spooner city, Washburn County	3.03	2 653	875.9
Spooner town, Washburn County	18.86	677	35.9
Spring Brook town, Dunn County	60.78	1 320	21.7
Springbrook town, Washburn County	34.16	536	15.7
Springdale town, Dane County	35.28	1 530	43.4
Springfield town, Dane County	36.21	2 762	76.3
Springfield town, Jackson County	36.48	567	15.5
Springfield town, Marquette County	34.61	628	18.1
Springfield town, St. Croix County	34.23	808	23.6
Spring Green village, Sauk County	1.32	1 444	1 097.6
Spring Green town, Sauk County	44.39	1 585	35.7
Spring Grove town, Green County	39.82	861	21.6
Spring Lake town, Pierce County	31.29	550	17.6
Spring Prairie town, Walworth County	35.75	2 089	58.4
Springvale town, Columbia County	41.00	550	13.4
Springvale town, Fond du Lac County	35.98	727	20.2
Spring Valley village	3.74	1 189	318.0
Pierce County (part)	3.26	1 187	364.1
St. Croix County (part)	0.48	2	4.2
Spring Valley town, Rock County	35.11	813	23.2
Springville town, Adams County	43.90	1 167	26.6
Springwater town, Waushara County	33.53	1 389	41.4
Spruce town, Oconto County	35.17	871	24.8
Stanfold town, Barron County	35.91	669	18.6
Stanley town, Barron County	31.04	2 229	71.8
Stanley city, Chippewa County	3.51	1 898	541.1
Stanton town, Dunn County	33.86	715	21.1
Stanton town, St. Croix County	34.05	1 003	29.5
Stark town, Vernon County	34.42	349	10.1
Star Prairie village, St. Croix County	2.10	574	273.3
Star Prairie town, St. Croix County	31.45	2 944	93.6
Stella town, Oneida County	35.32	633	17.9
Stephenson town, Marinette County	169.57	3 065	18.1
Sterling town, Polk County	63.40	724	11.4
Sterling town, Vernon County	45.45	713	15.7
Stetsonville village, Taylor County	0.37	563	1 533.0
Stettin town, Marathon County	37.22	2 191	58.9
Steuben village, Crawford County	6.19	177	28.6
Stevens Point city, Portage County	15.31	24 551	1 603.2
Stiles town, Oconto County	34.37	1 465	42.6
Stinnett town, Washburn County	34.44	263	7.6
Stockbridge village, Calumet County	3.30	649	196.4
Stockbridge town, Calumet County	33.62	1 383	41.1
Stockholm village, Pepin County	0.93	97	104.0
Stockholm town, Pepin County	15.36	75	4.9
Stockton town, Portage County	57.70	2 896	50.2
Stoddard village, Vernon County	0.60	815	1 360.5
Stone Lake town, Washburn County	33.67	544	16.2
Stoughton city, Dane County	3.96	12 354	3 116.6
Stratford village, Marathon County	5.30	1 523	287.6
Strickland town, Rusk County	34.71	300	8.6
Strongs Prairie town, Adams County	47.41	1 115	23.5
Strum village, Trempealeau County	1.09	1 001	920.7
Stubbs town, Rusk County	35.88	587	16.4
Sturgeon Bay city, Door County	9.62	9 437	981.4
Sturgeon Bay town, Door County	19.32	865	44.8
Sturtevant village, Racine County	3.08	5 287	1 717.7
Suamico town, Brown County	36.25	8 686	239.6
Sugar Camp town, Oneida County	88.87	1 781	20.0
Sugar Creek town, Walworth County	32.96	3 331	101.1
Sullivan village, Jefferson County	1.12	688	614.2
Sullivan town, Jefferson County	34.67	2 124	61.3
Summit town, Douglas County	146.61	1 042	7.1
Summit town, Juneau County	36.92	623	16.9
Summit town, Langlade County	36.41	168	4.6
Summit town, Waukesha County	25.75	4 999	194.1
Sumner town, Barron County	35.68	598	16.8
Sumner town, Jefferson County	16.28	904	55.5
Sumner town, Trempealeau County	33.85	806	23.8
Sumpter town, Sauk County	37.70	1 021	27.1
Sun Prairie city, Dane County	9.55	20 369	2 133.7
Sun Prairie town, Dane County	31.37	2 308	73.6
Superior city, Douglas County	36.94	27 368	740.9
Superior village, Douglas County	1.24	500	404.7
Superior town, Douglas County	106.20	2 058	19.4
Suring village, Oconto County	1.02	605	595.1
Sussex village, Waukesha County	6.03	8 828	1 464.0

State County Place and County Subdivision	Land area in square miles	Total population	
		Number	Average per square mile
PLACE AND COUNTY SUBDIVISION—Con.			
Swiss town, Burnett County	57.44	815	14.2
Sylvan town, Richland County	36.08	547	15.2
Sylvester town, Green County	35.92	809	22.5
Taft town, Taylor County	36.49	361	9.9
Tainter town, Dunn County	33.00	2 116	64.1
Tainter Lake CDP, Dunn County	18.62	2 089	112.2
Taycheedah town, Fond du Lac County	29.99	3 666	122.2
Taylor village, Jackson County	0.73	513	706.6
Tennyson village, Grant County	0.42	370	878.7
Texas town, Marathon County	44.61	1 703	38.2
Theresa village, Dodge County	0.75	1 252	1 672.8
Theresa town, Dodge County	35.16	1 080	30.7
Thiensville village, Ozaukee County	1.10	3 254	2 964.7
Thornapple town, Rusk County	51.36	811	15.8
Thorp city, Clark County	1.33	1 536	1 158.9
Thorp town, Clark County	35.17	730	20.8
Three Lakes town, Oneida County	81.50	2 339	28.7
Tiffany town, Dunn County	29.93	633	21.1
Tigerton village, Shawano County	1.41	764	540.1
Tilden town, Chippewa County	35.98	1 185	32.9
Tipler town, Florence County	42.82	205	4.8
Tomah city, Monroe County	7.33	8 419	1 148.2
Tomah town, Monroe County	31.49	1 194	37.9
Tomahawk city, Lincoln County	7.44	3 770	506.8
Tomahawk town, Lincoln County	70.07	439	6.3
Tony village, Rusk County	2.03	105	51.7
Townsend town, Oconto County	39.00	963	24.7
Trade Lake town, Burnett County	32.54	871	26.8
Trego town, Washburn County	35.93	885	24.6
Trempealeau village, Trempealeau County	1.20	1 319	1 095.4
Trempealeau town, Trempealeau County	51.02	1 618	31.7
Trenton town, Dodge County	53.86	1 301	24.2
Trenton town, Pierce County	28.11	1 737	61.8
Trenton town, Washington County	33.39	4 440	133.0
Trimbelle town, Pierce County	36.17	1 511	41.8
Tripp town, Bayfield County	34.72	209	6.0
Troy town, St. Croix County	37.73	3 661	97.0
Troy town, Sauk County	53.14	773	14.5
Troy town, Walworth County	34.74	2 328	67.0
True town, Rusk County	23.30	291	12.5
Turtle town, Rock County	29.33	2 444	83.3
Turtle Lake village	2.80	1 065	380.7
Barron County (part)	2.24	1 000	446.8
Polk County (part)	0.56	65	116.2
Turtle Lake town, Barron County	35.19	622	17.7
Twin Lakes village, Kenosha County	5.40	5 124	948.5
Two Creeks town, Manitowoc County	14.87	551	37.0
Two Rivers city, Manitowoc County	5.67	12 639	2 230.1
Two Rivers town, Manitowoc County	31.77	1 912	60.2
Underhill town, Oconto County	35.07	846	24.1
Union town, Burnett County	34.49	351	10.2
Union town, Door County	21.17	880	41.6
Union town, Eau Claire County	27.94	2 402	86.0
Union town, Pierce County	34.90	618	17.7
Union town, Rock County	34.06	1 860	54.6
Union town, Vernon County	35.76	531	14.8
Union town, Waupaca County	35.91	804	22.4
Union Center village, Juneau County	0.80	214	267.1
Union Grove village, Racine County	1.71	4 322	2 525.0
Unity town, Clark County	34.84	745	21.4
Unity village	0.99	368	372.1
Clark County (part)	0.36	163	453.9
Marathon County (part)	0.63	205	325.5
Unity town, Trempealeau County	34.59	556	16.1
Upham town, Langlade County	70.54	689	9.8
Utica town, Crawford County	54.11	674	12.5
Utica town, Winnebago County	35.85	1 168	32.6
Valders village, Manitowoc County	1.01	948	935.6
Vance Creek town, Barron County	35.48	747	21.1
Vandenbroek town, Outagamie County	9.49	1 351	142.4
Vermont town, Dane County	35.77	839	23.5
Vernon town, Waukesha County	32.25	7 227	224.1
Verona city, Dane County	3.27	7 052	2 156.3
Verona town, Dane County	29.31	2 153	73.4
Vesper village, Wood County	1.12	541	482.2
Vienna town, Dane County	35.56	1 294	36.4
Vilas town, Langlade County	35.89	249	6.9
Vinland town, Winnebago County	29.04	1 849	63.7
Viola village	1.05	667	632.9
Richland County (part)	0.41	422	1 035.3
Vernon County (part)	0.65	245	379.1
Viroqua city, Vernon County	3.27	4 335	1 327.3
Viroqua town, Vernon County	48.34	1 560	32.3
Wabeno town, Forest County	107.34	1 264	11.8
Wagner town, Marinette County	53.19	722	13.6

Table 16. **Land Area and Population Density: 2000**—Con.

[For information on confidentiality protection, nonsampling error, and definitions, see text]

State County Place and County Subdivision	Land area in square miles	Total population	
		Number	Average per square mile
PLACE AND COUNTY SUBDIVISION—Con.			
Waldo village, Sheboygan County	0.85	450	529.5
Waldwick town, Iowa County	41.94	500	11.9
Wales village, Waukesha County	2.44	2 523	1 033.4
Walworth village, Walworth County	1.45	2 304	1 583.9
Walworth town, Walworth County	28.90	1 676	58.0
Warner town, Clark County	34.87	627	18.0
Warren town, St. Croix County	34.79	1 320	37.9
Warren town, Waushara County	32.54	675	20.7
Warrens village, Monroe County	0.59	286	484.5
Wascott town, Douglas County	132.96	714	5.4
Washburn city, Bayfield County	3.92	2 280	581.5
Washburn town, Bayfield County	85.01	541	6.4
Washburn town, Clark County	36.26	304	8.4
Washington town, Door County	25.49	660	25.9
Washington town, Eau Claire County	56.06	6 995	124.8
Washington town, Green County	35.83	627	17.5
Washington town, La Crosse County	36.10	738	20.4
Washington town, Rusk County	33.71	312	9.3
Washington town, Sauk County	35.56	904	25.4
Washington town, Shawano County	35.36	1 903	53.8
Washington town, Vilas County	41.40	1 577	38.1
Waterford village, Racine County	2.46	4 048	1 645.1
Waterford town, Racine County	31.54	5 938	188.3
Waterford North CDP, Racine County	11.41	4 761	417.4
Waterloo town, Grant County	38.17	557	14.6
Waterloo city, Jefferson County	3.91	3 259	834.1
Waterloo town, Jefferson County	32.32	832	25.7
Watertown city	10.94	21 598	1 974.1
Dodge County (part)	3.91	8 063	2 060.2
Jefferson County (part)	7.03	13 535	1 926.2
Watertown town, Jefferson County	38.37	1 876	48.9
Waterville town, Pepin County	35.72	859	24.0
Watterstown town, Grant County	27.74	362	13.1
Waubeek town, Pepin County	12.00	364	30.3
Waukechon town, Shawano County	35.40	928	26.2
Waukesha city, Waukesha County	21.60	64 825	3 000.5
Waukesha town, Waukesha County	22.88	8 596	375.8
Waumandee town, Buffalo County	43.76	515	11.8
Waunakee village, Dane County	5.96	8 995	1 509.9
Waupaca city, Waupaca County	5.99	5 676	947.0
Waupaca town, Waupaca County	30.77	1 155	37.5
Waupun city	3.69	10 718	2 906.3
Dodge County (part)	2.24	7 436	3 312.3
Fond du Lac County (part)	1.44	3 282	2 274.6
Waupun town, Fond du Lac County	34.98	1 385	39.6
Wausau city, Marathon County	16.49	38 426	2 330.7
Wausau town, Marathon County	33.48	2 214	66.1
Wausaukee village, Marinette County	1.42	572	402.4
Wausaukee town, Marinette County	75.73	1 196	15.8
Wautoma city, Waushara County	2.50	1 998	800.8
Wautoma town, Waushara County	33.94	1 312	38.7
Wauwatosa city, Milwaukee County	13.24	47 271	3 570.5
Wauzeka village, Crawford County	4.95	768	155.1
Wauzeka town, Crawford County	42.25	369	8.7
Wayne town, Lafayette County	36.73	496	13.5
Wayne town, Washington County	35.80	1 727	48.2
Webb Lake town, Burnett County	31.98	381	11.9
Webster village, Burnett County	1.78	653	367.8
Webster town, Vernon County	35.41	676	19.1
Weirgor town, Sawyer County	33.51	370	11.0
Wellington town, Monroe County	35.40	544	15.4
Wells town, Monroe County	35.73	529	14.8
Wescott town, Shawano County	22.67	3 653	161.1
West Allis city, Milwaukee County	11.35	61 254	5 397.6
West Baraboo village, Sauk County	0.81	1 248	1 533.8
West Bend city, Washington County	12.69	28 152	2 218.3
West Bend town, Washington County	16.14	4 834	299.5
Westboro town, Taylor County	124.10	660	5.3
Westby city, Vernon County	2.43	2 045	841.9
Westfield village, Marquette County	1.42	1 217	859.1
Westfield town, Marquette County	28.35	689	24.3
Westfield town, Sauk County	35.75	611	17.1
Westford town, Dodge County	30.17	1 400	46.4
Westford town, Richland County	34.91	594	17.0
West Kewaunee town, Kewaunee County	36.91	1 287	34.9
West Marshland town, Burnett County	69.34	331	4.8
West Milwaukee village, Milwaukee County	1.13	4 201	3 722.0
Weston town, Clark County	36.14	638	17.7
Weston town, Dunn County	41.51	630	15.2
Weston village, Marathon County	21.30	12 079	567.2
Weston town, Marathon County	9.07	514	56.7
West Point town, Columbia County	28.91	1 634	56.5
Westport town, Dane County	22.23	3 586	161.3
West Salem village, La Crosse County	2.38	4 540	1 911.2
West Sweden town, Polk County	32.65	731	22.4
Weyauwega city, Waupaca County	1.50	1 806	1 201.7
Weyauwega town, Waupaca County	19.88	627	31.5

State County Place and County Subdivision	Land area in square miles	Total population	
		Number	Average per square mile
PLACE AND COUNTY SUBDIVISION—Con.			
Weyerhaeuser village, Rusk County	0.94	353	377.4
Wheatland town, Kenosha County	23.55	3 292	139.8
Wheatland town, Vernon County	26.52	533	20.1
Wheaton town, Chippewa County	54.82	2 366	43.2
Wheeler village, Dunn County	0.82	317	386.8
Whitefish Bay village, Milwaukee County	2.14	14 163	6 610.8
Whitehall city, Trempealeau County	1.67	1 651	991.2
White Lake village, Langlade County	2.20	329	149.2
Whitelaw village, Manitowoc County	0.56	730	1 312.0
White Oak Springs town, Lafayette County	16.49	97	5.9
White River town, Ashland County	44.04	892	20.3
Whitestown town, Vernon County	35.01	509	14.5
Whitewater city	6.99	13 437	1 923.5
Jefferson County (part)	1.94	865	445.0
Walworth County (part)	5.04	12 572	2 493.5
Whitewater town, Walworth County	29.62	1 399	47.2
Whiting village, Portage County	1.86	1 760	945.7
Wien town, Marathon County	31.56	712	22.6
Wild Rose village, Waushara County	1.32	765	580.1
Wilkinson town, Rusk County	35.15	66	1.9
Willard town, Rusk County	35.60	539	15.1
Williams Bay village, Walworth County	2.65	2 415	912.6
Williamstown town, Dodge County	32.89	646	19.6
Willow town, Richland County	35.83	493	13.8
Willow Springs town, Lafayette County	48.26	632	13.1
Wilson town, Dunn County	35.53	500	14.1
Wilson town, Eau Claire County	47.67	420	8.8
Wilson town, Lincoln County	35.17	299	8.5
Wilson town, Rusk County	34.10	84	2.5
Wilson village, St. Croix County	1.55	176	113.5
Wilson town, Sheboygan County	22.88	3 227	141.0
Wilton village, Monroe County	0.85	519	613.6
Wilton town, Monroe County	34.95	925	26.5
Winchester town, Vilas County	48.13	454	9.4
Winchester town, Winnebago County	35.79	1 676	46.8
Wind Lake CDP, Racine County	5.27	5 202	986.5
Wind Point village, Racine County	1.22	1 853	1 513.5
Windsor CDP, Dane County	3.17	2 533	800.2
Windsor town, Dane County	30.73	5 286	172.0
Winfield town, Sauk County	35.44	752	21.2
Wingville town, Grant County	35.46	394	11.1
Winneconne village, Winnebago County	1.60	2 401	1 503.4
Winneconne town, Winnebago County	21.98	2 145	97.6
Winter village, Sawyer County	0.80	344	430.9
Winter town, Sawyer County	279.51	969	3.5
Wiota town, Lafayette County	52.77	900	17.1
Wisconsin Dells city	4.15	2 418	583.1
Adams County (part)	0.11	19	177.5
Columbia County (part)	2.10	2 293	1 093.5
Sauk County (part)	1.94	106	54.6
Wisconsin Rapids city, Wood County	13.26	18 435	1 390.0
Withee village, Clark County	0.84	508	606.2
Withee town, Clark County	35.14	885	25.2
Wittenberg village, Shawano County	1.64	1 177	718.2
Wittenberg town, Shawano County	34.10	894	26.2
Wolf River town, Langlade County	116.60	856	7.3
Wolf River town, Winnebago County	29.35	1 223	41.7
Wonewoc village, Juneau County	1.04	834	803.3
Wonewoc town, Juneau County	35.52	783	22.0
Wood town, Wood County	33.31	786	23.6
Woodboro town, Oneida County	34.59	685	19.8
Woodland town, Sauk County	36.07	783	21.7
Woodman village, Grant County	0.24	96	407.6
Woodman town, Grant County	26.72	194	7.3
Woodmohr town, Chippewa County	35.29	883	25.0
Wood River town, Burnett County	34.07	974	28.6
Woodruff town, Oneida County	28.53	1 982	69.5
Woodville town, Calumet County	32.90	993	30.2
Woodville village, St. Croix County	1.27	1 104	870.0
Worcester town, Price County	117.29	1 711	14.6
Worden town, Clark County	36.12	657	18.2
Wrightstown village, Brown County	2.47	1 934	782.3
Wrightstown town, Brown County	33.52	2 013	60.0
Wyalusing town, Grant County	39.90	370	9.3
Wyeville village, Monroe County	0.59	146	245.7
Wyocena village, Columbia County	1.43	668	466.3
Wyocena town, Columbia County	36.23	1 543	42.6
Wyoming town, Iowa County	39.76	364	9.2
Wyoming town, Waupaca County	36.14	285	7.9
York town, Clark County	36.10	853	23.6
York town, Dane County	35.88	703	19.6
York town, Green County	35.97	605	16.8
Yorkville town, Racine County	34.33	3 291	95.9
Yuba village, Richland County	0.30	92	305.9
Zoar CDP, Menominee County	8.59	124	14.4

This page is intentionally blank.

Table 17. **Age and Sex for the American Indian and Alaska Native Population (One Race): 2000**

[For information on confidentiality protection, nonsampling error, and definitions, see text]

American Indian Area County	American Indian and Alaska Native population (one race)	Median age	Age: Under 5 years	5 to 17 years	18 to 20 years	21 to 24 years	25 to 34 years	35 to 44 years	45 to 54 years	55 to 59 years	60 to 64 years
AMERICAN INDIAN RESERVATION AND OFF-RESERVATION TRUST LAND — FEDERAL											
All areas	15 557	23.9	1 598	4 880	742	720	1 945	2 297	1 450	546	462
Bad River Reservation, WI	1 096	26.4	100	344	48	44	119	177	117	45	45
Ashland County (part)	1 096	26.4	100	344	48	44	119	177	117	45	45
Iron County (part)	-	-	-	-	-	-	-	-	-	-	-
Fond du Lac Reservation and Off-Reservation Trust Land, MN--WI (part)	-	-	-	-	-	-	-	-	-	-	-
Fond du Lac Off-Reservation Trust Land	-	-	-	-	-	-	-	-	-	-	-
Douglas County (part)	-	-	-	-	-	-	-	-	-	-	-
Forest County Potawatomi Community and Off-Reservation Trust Land, WI	482	20.2	62	163	26	27	62	59	31	14	13
Forest County Potawatomi Community	475	19.5	62	163	25	27	60	56	31	13	13
Forest County (part)	475	19.5	62	163	25	27	60	56	31	13	13
Oconto County (part)	-	-	-	-	-	-	-	-	-	-	-
Forest County Potawatomi Off-Reservation Trust Land	7	39.5	-	-	1	-	2	3	-	1	-
Forest County (part)	7	39.5	-	-	1	-	2	3	-	1	-
Milwaukee County (part)	-	-	-	-	-	-	-	-	-	-	-
Ho-Chunk Reservation and Off-Reservation Trust Land, WI--MN (part)	827	21.8	92	279	33	55	91	107	74	28	21
Ho-Chunk Reservation	574	19.5	72	201	28	43	53	79	38	17	11
Dane County (part)	-	-	-	-	-	-	-	-	-	-	-
Jackson County (part)	352	19.1	31	137	22	17	25	50	29	10	7
Juneau County (part)	75	21.9	22	10	2	18	5	8	3	2	2
Monroe County (part)	35	16.5	4	14	1	2	6	4	2	-	1
Sauk County (part)	89	18.5	14	30	3	5	14	14	3	5	-
Shawano County (part)	2	22.0	-	1	-	-	-	1	-	-	-
Wood County (part)	21	24.5	1	9	-	1	3	2	1	-	1
Ho-Chunk Off-Reservation Trust Land (part)	253	29.4	20	78	5	12	38	28	36	11	10
Adams County (part)	-	-	-	-	-	-	-	-	-	-	-
Clark County (part)	3	29.5	-	-	1	-	1	-	1	-	-
Crawford County (part)	-	-	-	-	-	-	-	-	-	-	-
Jackson County (part)	83	33.5	6	21	-	7	9	9	13	8	3
Juneau County (part)	21	33.3	2	5	1	-	4	3	6	-	-
La Crosse County (part)	9	39.5	-	1	1	1	1	2	2	-	-
Marathon County (part)	11	33.5	1	3	-	-	3	-	2	-	1
Monroe County (part)	43	21.5	3	17	1	1	3	8	4	1	3
Sauk County (part)	5	30.5	-	2	-	-	2	-	-	-	-
Shawano County (part)	27	26.5	2	11	-	-	4	5	1	-	2
Wood County (part)	51	22.5	6	18	1	3	11	1	7	2	1
Lac Courte Oreilles Reservation and Off-Reservation Trust Land, WI	2 150	23.6	229	665	112	105	265	326	197	58	59
Lac Courte Oreilles Reservation	2 147	23.6	229	664	111	105	265	325	197	58	59
Sawyer County (part)	2 147	23.6	229	664	111	105	265	325	197	58	59
Lac Courte Oreilles Off-Reservation Trust Land	3	18.5	-	1	1	-	-	1	-	-	-
Burnett County (part)	-	-	-	-	-	-	-	-	-	-	-
Sawyer County (part)	3	18.5	-	1	1	-	-	1	-	-	-
Washburn County (part)	-	-	-	-	-	-	-	-	-	-	-
Lac du Flambeau Reservation, WI	1 778	23.7	192	560	76	87	229	270	147	77	46
Iron County (part)	-	-	-	-	-	-	-	-	-	-	-
Oneida County (part)	-	-	-	-	-	-	-	-	-	-	-
Vilas County (part)	1 778	23.7	192	560	76	87	229	270	147	77	46
Menominee Reservation and Off-Reservation Trust Land, WI	3 070	21.0	333	1 053	151	130	379	444	252	101	85
Menominee Reservation	3 061	20.9	332	1 052	150	130	377	443	250	101	84
Menominee County (part)	3 061	20.9	332	1 052	150	130	377	443	250	101	84
Menominee Off-Reservation Trust Land	9	33.5	1	1	1	-	2	1	2	-	1
Menominee County (part)	9	33.5	1	1	1	-	2	1	2	-	1
Winnebago County (part)	-	-	-	-	-	-	-	-	-	-	-
Oneida (WI) Reservation and Off-Reservation Trust Land, WI	3 288	27.9	321	937	153	139	422	509	352	115	97
Oneida (WI) Reservation	3 288	27.9	321	937	153	139	422	509	352	115	97
Brown County (part)	1 746	27.6	175	482	76	87	251	261	187	59	45
Outagamie County (part)	1 542	28.3	146	455	77	52	171	248	165	56	52
Oneida (WI) Off-Reservation Trust Land	-	-	-	-	-	-	-	-	-	-	-
Brown County (part)	-	-	-	-	-	-	-	-	-	-	-
Outagamie County (part)	-	-	-	-	-	-	-	-	-	-	-
Red Cliff Reservation and Off-Reservation Trust Land, WI	928	24.5	88	300	44	34	122	130	95	43	32
Red Cliff Reservation	928	24.5	88	300	44	34	122	130	95	43	32
Bayfield County (part)	928	24.5	88	300	44	34	122	130	95	43	32
Red Cliff Off-Reservation Trust Land	-	-	-	-	-	-	-	-	-	-	-
Bayfield County (part)	-	-	-	-	-	-	-	-	-	-	-
St. Croix Reservation and Off-Reservation Trust Land, WI	561	21.0	53	184	43	26	85	67	46	28	10
St. Croix Reservation	443	20.3	40	152	36	21	71	43	39	26	7
Barron County (part)	69	24.5	9	19	4	3	12	9	5	4	2
Burnett County (part)	195	21.1	19	65	13	11	32	17	20	13	3
Polk County (part)	179	19.1	12	68	19	7	27	17	14	9	2
St. Croix Off-Reservation Trust Land	118	28.0	13	32	7	5	14	24	7	2	3
Burnett County (part)	111	27.5	13	30	7	4	12	24	5	2	3
Polk County (part)	7	28.5	-	2	-	1	2	-	2	-	-

Table 17. **Age and Sex for the American Indian and Alaska Native Population (One Race): 2000**—Con.

[For information on confidentiality protection, nonsampling error, and definitions, see text]

Age—Con.			Age and sex						Percent of population		American Indian Area County
			All ages		18 years and over		65 years and over				
65 to 74 years	75 to 84 years	85 years and over	Female	Males per 100 females	Total	Female	Total	Female	Under 18 years	65 years and over	
											AMERICAN INDIAN RESERVATION AND OFF-RESERVATION TRUST LAND — FEDERAL
592	260	65	7 964	95.3	9 079	4 829	917	567	41.6	5.9	All areas
41	13	3	554	97.8	652	347	57	40	40.5	5.2	Bad River Reservation, WI
41	13	3	554	97.8	652	347	57	40	40.5	5.2	Ashland County (part)
-	-	-	-	(X)	-	-	-	-	(X)	(X)	Iron County (part)
-	-	-	-	(X)	-	-	-	-	(X)	(X)	Fond du Lac Reservation and Off-Reservation Trust Land, MN--WI (part)
-	-	-	-	(X)	-	-	-	-	(X)	(X)	Fond du Lac Off-Reservation Trust Land
-	-	-	-	(X)	-	-	-	-	(X)	(X)	Douglas County (part)
22	3	-	253	90.5	257	143	25	13	46.7	5.2	Forest County Potawatomi Community and Off-Reservation Trust Land, WI
22	3	-	251	89.2	250	141	25	13	47.4	5.3	Forest County Potawatomi Community
22	3	-	251	89.2	250	141	25	13	47.4	5.3	Forest County (part)
-	-	-	-	(X)	-	-	-	-	(X)	(X)	Oconto County (part)
-	-	-	2	250.0	7	2	-	-	-	-	Forest County Potawatomi Off-Reservation Trust Land
-	-	-	2	250.0	7	2	-	-	-	-	Forest County (part)
-	-	-	-	(X)	-	-	-	-	(X)	(X)	Milwaukee County (part)
26	19	2	442	87.1	456	258	47	36	44.9	5.7	Ho-Chunk Reservation and Off-Reservation Trust Land, WI--MN (part)
17	13	2	298	92.6	301	171	32	25	47.6	5.6	Ho-Chunk Reservation
-	-	-	-	(X)	-	-	-	-	(X)	(X)	Dane County (part)
12	10	2	176	100.0	184	99	24	17	47.7	6.8	Jackson County (part)
2	1	-	38	97.4	43	24	3	3	42.7	4.0	Juneau County (part)
-	1	-	22	59.1	17	12	1	1	51.4	2.9	Monroe County (part)
1	-	-	50	78.0	45	27	1	1	49.4	1.1	Sauk County (part)
-	-	-	1	100.0	1	1	-	-	50.0	-	Shawano County (part)
2	1	-	11	90.9	11	8	3	3	47.6	14.3	Wood County (part)
9	6	-	144	75.7	155	87	15	11	38.7	5.9	Ho-Chunk Off-Reservation Trust Land (part)
-	-	-	-	(X)	-	-	-	-	(X)	(X)	Adams County (part)
-	-	-	2	50.0	3	2	-	-	-	-	Clark County (part)
-	-	-	-	(X)	-	-	-	-	(X)	(X)	Crawford County (part)
3	4	-	45	84.4	56	31	7	5	32.5	8.4	Jackson County (part)
-	-	-	12	75.0	14	10	-	-	33.3	-	Juneau County (part)
1	-	-	3	200.0	8	3	1	1	11.1	11.1	La Crosse County (part)
1	-	-	7	57.1	7	4	1	1	36.4	9.1	Marathon County (part)
1	1	-	26	65.4	23	12	2	1	46.5	4.7	Monroe County (part)
1	-	-	2	150.0	3	1	1	-	40.0	20.0	Sauk County (part)
1	1	-	17	58.8	14	11	2	2	48.1	7.4	Shawano County (part)
1	-	-	30	70.0	27	13	1	1	47.1	2.0	Wood County (part)
79	47	8	1 097	96.0	1 256	661	134	84	41.6	6.2	Lac Courte Oreilles Reservation and Off-Reservation Trust Land, WI
79	47	8	1 095	96.1	1 254	660	134	84	41.6	6.2	Lac Courte Oreilles Reservation
79	47	8	1 095	96.1	1 254	660	134	84	41.6	6.2	Sawyer County (part)
-	-	-	2	50.0	2	1	-	-	33.3	-	Lac Courte Oreilles Off-Reservation Trust Land
-	-	-	-	(X)	-	-	-	-	(X)	(X)	Burnett County (part)
-	-	-	2	50.0	2	1	-	-	33.3	-	Sawyer County (part)
-	-	-	-	(X)	-	-	-	-	(X)	(X)	Washburn County (part)
73	18	3	877	102.7	1 026	530	94	56	42.3	5.3	Lac du Flambeau Reservation, WI
-	-	-	-	(X)	-	-	-	-	(X)	(X)	Iron County (part)
-	-	-	-	(X)	-	-	-	-	(X)	(X)	Oneida County (part)
73	18	3	877	102.7	1 026	530	94	56	42.3	5.3	Vilas County (part)
106	33	3	1 564	96.3	1 684	892	142	85	45.1	4.6	Menominee Reservation and Off-Reservation Trust Land, WI
106	33	3	1 558	96.5	1 677	888	142	85	45.2	4.6	Menominee Reservation
106	33	3	1 558	96.5	1 677	888	142	85	45.2	4.6	Menominee County (part)
-	-	-	6	50.0	7	4	-	-	22.2	-	Menominee Off-Reservation Trust Land
-	-	-	6	50.0	7	4	-	-	22.2	-	Menominee County (part)
-	-	-	-	(X)	-	-	-	-	(X)	(X)	Winnebago County (part)
150	66	27	1 758	87.0	2 030	1 124	243	157	38.3	7.4	Oneida (WI) Reservation and Off-Reservation Trust Land, WI
150	66	27	1 758	87.0	2 030	1 124	243	157	38.3	7.4	Oneida (WI) Reservation
75	31	17	963	81.3	1 089	617	123	84	37.6	7.0	Brown County (part)
75	35	10	795	94.0	941	507	120	73	39.0	7.8	Outagamie County (part)
-	-	-	-	(X)	-	-	-	-	(X)	(X)	Oneida (WI) Off-Reservation Trust Land
-	-	-	-	(X)	-	-	-	-	(X)	(X)	Brown County (part)
-	-	-	-	(X)	-	-	-	-	(X)	(X)	Outagamie County (part)
23	13	4	452	105.3	540	270	40	20	41.8	4.3	Red Cliff Reservation and Off-Reservation Trust Land, WI
23	13	4	452	105.3	540	270	40	20	41.8	4.3	Red Cliff Reservation
23	13	4	452	105.3	540	270	40	20	41.8	4.3	Bayfield County (part)
-	-	-	-	(X)	-	-	-	-	(X)	(X)	Red Cliff Off-Reservation Trust Land
-	-	-	-	(X)	-	-	-	-	(X)	(X)	Bayfield County (part)
10	8	1	287	95.5	324	178	19	13	42.2	3.4	St. Croix Reservation and Off-Reservation Trust Land, WI
6	2	-	223	98.7	251	138	8	6	43.3	1.8	St. Croix Reservation
1	1	-	40	72.5	41	26	2	1	40.6	2.9	Barron County (part)
2	-	-	98	99.0	111	60	2	1	43.1	1.0	Burnett County (part)
3	1	-	85	110.6	99	52	4	4	44.7	2.2	Polk County (part)
4	6	1	64	84.4	73	40	11	7	38.1	9.3	St. Croix Off-Reservation Trust Land
4	6	1	59	88.1	68	37	11	7	38.7	9.9	Burnett County (part)
-	-	-	5	40.0	5	3	-	-	28.6	-	Polk County (part)

Table 17. **Age and Sex for the American Indian and Alaska Native Population (One Race): 2000**—Con.

[For information on confidentiality protection, nonsampling error, and definitions, see text]

American Indian Area County	American Indian and Alaska Native population (one race)	Median age	Age								
			Under 5 years	5 to 17 years	18 to 20 years	21 to 24 years	25 to 34 years	35 to 44 years	45 to 54 years	55 to 59 years	60 to 64 years
AMERICAN INDIAN RESERVATION AND OFF-RESERVATION TRUST LAND — FEDERAL—Con.											
Sokaogon Chippewa Community and Off-Reservation Trust Land, WI	332	24.5	28	111	12	18	41	57	32	8	14
Sokaogon Chippewa Community	255	21.8	24	91	8	14	35	31	25	7	11
Forest County (part)	255	21.8	24	91	8	14	35	31	25	7	11
Sokaogon Chippewa Off-Reservation Trust Land	77	37.1	4	20	4	4	6	26	7	1	3
Forest County (part)	77	37.1	4	20	4	4	6	26	7	1	3
Stockbridge-Munsee Community, WI	769	31.9	59	197	38	38	90	120	76	25	39
Shawano County (part)	769	31.9	59	197	38	38	90	120	76	25	39
Menominee/Stockbridge-Munsee joint use area, WI	276	22.0	41	87	6	17	40	31	31	4	1
Shawano County (part)	276	22.0	41	87	6	17	40	31	31	4	1

Table 17. **Age and Sex for the American Indian and Alaska Native Population (One Race): 2000**—Con.

[For information on confidentiality protection, nonsampling error, and definitions, see text]

Age—Con.			Age and sex						Percent of population		American Indian Area County
			All ages		18 years and over		65 years and over				
65 to 74 years	75 to 84 years	85 years and over	Female	Males per 100 females	Total	Female	Total	Female	Under 18 years	65 years and over	
											AMERICAN INDIAN RESERVATION AND OFF-RESERVATION TRUST LAND — FEDERAL—Con.
7	3	1	153	117.0	193	96	11	6	41.9	3.3	Sokaogon Chippewa Community and Off-Reservation Trust Land, WI
5	3	1	124	105.6	140	76	9	5	45.1	3.5	Sokaogon Chippewa Community
5	3	1	124	105.6	140	76	9	5	45.1	3.5	Forest County (part)
2	-	-	29	165.5	53	20	2	1	31.2	2.6	Sokaogon Chippewa Off-Reservation Trust Land
2	-	-	29	165.5	53	20	2	1	31.2	2.6	Forest County (part)
42	33	12	378	103.4	513	249	87	48	33.3	11.3	Stockbridge-Munsee Community, WI
42	33	12	378	103.4	513	249	87	48	33.3	11.3	Shawano County (part)
13	4	1	149	85.2	148	81	18	9	46.4	6.5	Menominee/Stockbridge-Munsee joint use area, WI
13	4	1	149	85.2	148	81	18	9	46.4	6.5	Shawano County (part)

Table 18. **Race and Hispanic or Latino: 2000**

[For information on confidentiality protection, nonsampling error, and definitions, see text]

American Indian Area County	Total population	Race: One race: White	Black or African American	American Indian and Alaska Native	Asian	Native Hawaiian and Other Pacific Islander	Some other race	Two or more races: Number	Percent of total population	Two races excluding Some other race, and three or more races	Hispanic or Latino (of any race)
AMERICAN INDIAN RESERVATION AND OFF-RESERVATION TRUST LAND — FEDERAL											
All areas	37 276	20 702	85	15 557	145	8	141	638	1.7	572	780
Bad River Reservation, WI	1 411	282	-	1 096	1	-	2	30	2.1	26	41
Ashland County (part)	1 411	282	-	1 096	1	-	2	30	2.1	26	41
Iron County (part)	-	-	-	-	-	-	-	-	(X)	-	-
Fond du Lac Reservation and Off-Reservation Trust Land, MN--WI (part)	-	-	-	-	-	-	-	-	(X)	-	-
Fond du Lac Off-Reservation Trust Land	-	-	-	-	-	-	-	-	(X)	-	-
Douglas County (part)	-	-	-	-	-	-	-	-	(X)	-	-
Forest County Potawatomi Community and Off-Reservation Trust Land, WI	531	40	-	482	-	-	2	7	1.3	6	26
Forest County Potawatomi Community	524	40	-	475	-	-	2	7	1.3	6	26
Forest County (part)	524	40	-	475	-	-	2	7	1.3	6	26
Oconto County (part)	-	-	-	-	-	-	-	-	(X)	-	-
Forest County Potawatomi Off-Reservation Trust Land	7	-	-	7	-	-	-	-	-	-	-
Forest County (part)	7	-	-	7	-	-	-	-	-	-	-
Milwaukee County (part)	-	-	-	-	-	-	-	-	(X)	-	-
Ho-Chunk Reservation and Off-Reservation Trust Land, WI--MN (part)	960	98	6	827	-	-	2	27	2.8	26	13
Ho-Chunk Reservation	638	43	6	574	-	-	-	15	2.4	15	7
Dane County (part)	-	-	-	-	-	-	-	-	(X)	-	-
Jackson County (part)	371	10	1	352	-	-	-	8	2.2	8	5
Juneau County (part)	95	12	4	75	-	-	-	4	4.2	4	1
Monroe County (part)	44	8	1	35	-	-	-	-	-	-	-
Sauk County (part)	102	12	-	89	-	-	-	1	1.0	1	1
Shawano County (part)	2	-	-	2	-	-	-	-	-	-	-
Wood County (part)	24	1	-	21	-	-	-	2	8.3	2	-
Ho-Chunk Off-Reservation Trust Land (part)	322	55	-	253	-	-	2	12	3.7	11	6
Adams County (part)	1	1	-	-	-	-	-	-	-	-	-
Clark County (part)	7	1	-	3	-	-	-	3	42.9	3	-
Crawford County (part)	4	4	-	-	-	-	-	-	-	-	-
Jackson County (part)	108	18	-	83	-	-	2	5	4.6	5	5
Juneau County (part)	36	13	-	21	-	-	-	2	5.6	1	1
La Crosse County (part)	13	4	-	9	-	-	-	-	-	-	-
Marathon County (part)	11	-	-	11	-	-	-	-	-	-	-
Monroe County (part)	49	6	-	43	-	-	-	-	-	-	-
Sauk County (part)	7	2	-	5	-	-	-	-	-	-	-
Shawano County (part)	28	1	-	27	-	-	-	-	-	-	-
Wood County (part)	58	5	-	51	-	-	-	2	3.4	2	-
Lac Courte Oreilles Reservation and Off-Reservation Trust Land, WI	2 900	708	2	2 150	1	-	6	33	1.1	27	44
Lac Courte Oreilles Reservation	2 886	699	1	2 147	1	-	6	32	1.1	26	44
Sawyer County (part)	2 886	699	1	2 147	1	-	6	32	1.1	26	44
Lac Courte Oreilles Off-Reservation Trust Land	14	9	1	3	-	-	-	1	7.1	1	-
Burnett County (part)	9	9	-	-	-	-	-	-	-	-	-
Sawyer County (part)	5	-	1	3	-	-	-	1	20.0	1	-
Washburn County (part)	-	-	-	-	-	-	-	-	(X)	-	-
Lac du Flambeau Reservation, WI	2 995	1 180	6	1 778	-	-	9	22	0.7	19	48
Iron County (part)	-	-	-	-	-	-	-	-	(X)	-	-
Oneida County (part)	32	32	-	-	-	-	-	-	-	-	-
Vilas County (part)	2 963	1 148	6	1 778	-	-	9	22	0.7	19	48
Menominee Reservation and Off-Reservation Trust Land, WI	3 225	123	3	3 070	-	1	8	20	0.6	19	88
Menominee Reservation	3 216	123	3	3 061	-	1	8	20	0.6	19	88
Menominee County (part)	3 216	123	3	3 061	-	1	8	20	0.6	19	88
Menominee Off-Reservation Trust Land	9	-	-	9	-	-	-	-	-	-	-
Menominee County (part)	9	-	-	9	-	-	-	-	-	-	-
Winnebago County (part)	-	-	-	-	-	-	-	-	(X)	-	-
Oneida (WI) Reservation and Off-Reservation Trust Land, WI	21 321	17 279	68	3 288	139	7	111	429	2.0	379	434
Oneida (WI) Reservation	21 319	17 277	68	3 288	139	7	111	429	2.0	379	434
Brown County (part)	17 318	14 974	58	1 746	133	7	101	299	1.7	252	308
Outagamie County (part)	4 001	2 303	10	1 542	6	-	10	130	3.2	127	126
Oneida (WI) Off-Reservation Trust Land	2	2	-	-	-	-	-	-	-	-	-
Brown County (part)	-	-	-	-	-	-	-	-	(X)	-	-
Outagamie County (part)	2	2	-	-	-	-	-	-	-	-	-
Red Cliff Reservation and Off-Reservation Trust Land, WI	1 078	138	-	928	-	-	1	11	1.0	11	26
Red Cliff Reservation	1 078	138	-	928	-	-	1	11	1.0	11	26
Bayfield County (part)	1 078	138	-	928	-	-	1	11	1.0	11	26
Red Cliff Off-Reservation Trust Land	-	-	-	-	-	-	-	-	(X)	-	-
Bayfield County (part)	-	-	-	-	-	-	-	-	(X)	-	-
St. Croix Reservation and Off-Reservation Trust Land, WI	641	63	-	561	-	-	-	17	2.7	17	13
St. Croix Reservation	481	35	-	443	-	-	-	3	0.6	3	12
Barron County (part)	74	5	-	69	-	-	-	-	-	-	-
Burnett County (part)	217	19	-	195	-	-	-	3	1.4	3	2
Polk County (part)	190	11	-	179	-	-	-	-	-	-	10
St. Croix Off-Reservation Trust Land	160	28	-	118	-	-	-	14	8.8	14	1
Burnett County (part)	153	28	-	111	-	-	-	14	9.2	14	1
Polk County (part)	7	-	-	7	-	-	-	-	-	-	-

Table 18. **Race and Hispanic or Latino: 2000**—Con.

[For information on confidentiality protection, nonsampling error, and definitions, see text]

Not Hispanic or Latino										
	One race							Two or more races		
	White									**American Indian Area County**
Total	Number	Percent of total population	Black or African American	American Indian and Alaska Native	Asian	Native Hawaiian and Other Pacific Islander	Some other race	Total	Two races excluding Some other race, and three or more races	
										AMERICAN INDIAN RESERVATION AND OFF-RESERVATION TRUST LAND — FEDERAL
36 496	20 568	55.2	81	15 102	143	8	12	582	544	All areas
1 370	279	19.8	-	1 063	1	-	-	27	26	Bad River Reservation, WI
1 370	279	19.8	-	1 063	1	-	-	27	26	Ashland County (part)
-	-	(X)	-	-	-	-	-	-	-	Iron County (part)
										Fond du Lac Reservation and Off-Reservation Trust Land, MN--WI (part)
-	-	(X)	-	-	-	-	-	-	-	Fond du Lac Off-Reservation Trust Land
-	-	(X)	-	-	-	-	-	-	-	Douglas County (part)
-	-	(X)	-	-	-	-	-	-	-	
										Forest County Potawatomi Community and Off-Reservation Trust Land, WI
505	38	7.2	-	461	-	-	-	6	6	Forest County Potawatomi Community
498	38	7.3	-	454	-	-	-	6	6	Forest County (part)
498	38	7.3	-	454	-	-	-	6	6	Oconto County (part)
-	-	(X)	-	-	-	-	-	-	-	Forest County Potawatomi Off-Reservation Trust Land
7	-	-	-	7	-	-	-	-	-	Forest County (part)
7	-	-	-	7	-	-	-	-	-	Milwaukee County (part)
-	-	(X)	-	-	-	-	-	-	-	
										Ho-Chunk Reservation and Off-Reservation Trust Land, WI--MN (part)
947	96	10.0	6	820	-	-	-	25	24	Ho-Chunk Reservation
631	41	6.4	6	571	-	-	-	13	13	Dane County (part)
-	-	(X)	-	-	-	-	-	-	-	Jackson County (part)
366	9	2.4	1	350	-	-	-	6	6	Juneau County (part)
94	11	11.6	4	75	-	-	-	4	4	Monroe County (part)
44	8	18.2	1	35	-	-	-	-	-	Sauk County (part)
101	12	11.8	-	88	-	-	-	1	1	Shawano County (part)
2	-	-	-	2	-	-	-	-	-	Wood County (part)
24	1	4.2	-	21	-	-	-	2	2	Ho-Chunk Off-Reservation Trust Land (part)
316	55	17.1	-	249	-	-	-	12	11	Adams County (part)
1	1	100.0	-	-	-	-	-	-	-	Clark County (part)
7	1	14.3	-	3	-	-	-	3	3	Crawford County (part)
4	4	100.0	-	-	-	-	-	-	-	Jackson County (part)
103	18	16.7	-	80	-	-	-	5	5	Juneau County (part)
35	13	36.1	-	20	-	-	-	2	1	La Crosse County (part)
13	4	30.8	-	9	-	-	-	-	-	Marathon County (part)
11	-	-	-	11	-	-	-	-	-	Monroe County (part)
49	6	12.2	-	43	-	-	-	-	-	Sauk County (part)
7	2	28.6	-	5	-	-	-	-	-	Shawano County (part)
28	1	3.6	-	27	-	-	-	-	-	Wood County (part)
58	5	8.6	-	51	-	-	-	2	2	
										Lac Courte Oreilles Reservation and Off-Reservation Trust Land, WI
2 856	707	24.4	2	2 113	1	-	2	31	26	Lac Courte Oreilles Reservation
2 842	698	24.2	1	2 110	1	-	2	30	25	Sawyer County (part)
2 842	698	24.2	1	2 110	1	-	2	30	25	Lac Courte Oreilles Off-Reservation Trust Land
14	9	64.3	1	3	-	-	-	1	1	Burnett County (part)
9	9	100.0	-	-	-	-	-	-	-	Sawyer County (part)
5	-	-	1	3	-	-	-	1	1	Washburn County (part)
-	-	(X)	-	-	-	-	-	-	-	
2 947	1 173	39.2	5	1 746	-	-	2	21	19	Lac du Flambeau Reservation, WI
-	-	(X)	-	-	-	-	-	-	-	Iron County (part)
32	32	100.0	-	-	-	-	-	-	-	Oneida County (part)
2 915	1 141	38.5	5	1 746	-	-	2	21	19	Vilas County (part)
										Menominee Reservation and Off-Reservation Trust Land, WI
3 137	122	3.8	3	2 990	-	1	2	19	19	Menominee Reservation
3 128	122	3.8	3	2 981	-	1	2	19	19	Menominee County (part)
3 128	122	3.8	3	2 981	-	1	2	19	19	Menominee Off-Reservation Trust Land
9	-	-	-	9	-	-	-	-	-	Menominee County (part)
9	-	-	-	9	-	-	-	-	-	Winnebago County (part)
-	-	(X)	-	-	-	-	-	-	-	
										Oneida (WI) Reservation and Off-Reservation Trust Land, WI
20 887	17 177	80.6	65	3 111	138	7	6	383	354	Oneida (WI) Reservation
20 885	17 175	80.6	65	3 111	138	7	6	383	354	Brown County (part)
17 010	14 876	85.9	55	1 672	132	7	6	262	235	Outagamie County (part)
3 875	2 299	57.5	10	1 439	6	-	-	121	119	Oneida (WI) Off-Reservation Trust Land
2	2	100.0	-	-	-	-	-	-	-	Brown County (part)
-	-	(X)	-	-	-	-	-	-	-	Outagamie County (part)
2	2	100.0	-	-	-	-	-	-	-	
										Red Cliff Reservation and Off-Reservation Trust Land, WI
1 052	136	12.6	-	905	-	-	-	11	11	Red Cliff Reservation
1 052	136	12.6	-	905	-	-	-	11	11	Bayfield County (part)
1 052	136	12.6	-	905	-	-	-	11	11	Red Cliff Off-Reservation Trust Land
-	-	(X)	-	-	-	-	-	-	-	Bayfield County (part)
-	-	(X)	-	-	-	-	-	-	-	
										St. Croix Reservation and Off-Reservation Trust Land, WI
628	63	9.8	-	548	-	-	-	17	17	St. Croix Reservation
469	35	7.3	-	431	-	-	-	3	3	Barron County (part)
74	5	6.8	-	69	-	-	-	-	-	Burnett County (part)
215	19	8.8	-	193	-	-	-	3	3	Polk County (part)
180	11	5.8	-	169	-	-	-	-	-	St. Croix Off-Reservation Trust Land
159	28	17.5	-	117	-	-	-	14	14	Burnett County (part)
152	28	18.3	-	110	-	-	-	14	14	Polk County (part)
7	-	-	-	7	-	-	-	-	-	

Table 18. **Race and Hispanic or Latino: 2000**—Con.

[For information on confidentiality protection, nonsampling error, and definitions, see text]

American Indian Area County	Total population	Race									Hispanic or Latino (of any race)
		One race						Two or more races			
		White	Black or African American	American Indian and Alaska Native	Asian	Native Hawaiian and Other Pacific Islander	Some other race	Number	Percent of total population	Two races excluding Some other race, and three or more races	
AMERICAN INDIAN RESERVATION AND OFF-RESERVATION TRUST LAND — FEDERAL—Con.											
Sokaogon Chippewa Community and Off-Reservation Trust Land, WI	392	56	-	332	-	-	-	4	1.0	4	2
Sokaogon Chippewa Community	298	42	-	255	-	-	-	1	0.3	1	1
Forest County (part)	298	42	-	255	-	-	-	1	0.3	1	1
Sokaogon Chippewa Off-Reservation Trust Land	94	14	-	77	-	-	-	3	3.2	3	1
Forest County (part)	94	14	-	77	-	-	-	3	3.2	3	1
Stockbridge-Munsee Community, WI	1 527	716	-	769	4	-	-	38	2.5	38	25
Shawano County (part)	1 527	716	-	769	4	-	-	38	2.5	38	25
Menominee/Stockbridge-Munsee joint use area, WI	295	19	-	276	-	-	-	-	-	-	20
Shawano County (part)	295	19	-	276	-	-	-	-	-	-	20

Table 18. **Race and Hispanic or Latino: 2000**—Con.

[For information on confidentiality protection, nonsampling error, and definitions, see text]

Not Hispanic or Latino										American Indian Area County
	One race							Two or more races		
	White									
Total	Number	Percent of total population	Black or African American	American Indian and Alaska Native	Asian	Native Hawaiian and Other Pacific Islander	Some other race	Total	Two races excluding Some other race, and three or more races	
										AMERICAN INDIAN RESERVATION AND OFF-RESERVATION TRUST LAND — FEDERAL—Con.
										Sokaogon Chippewa Community and Off-Reservation Trust Land, WI
390	56	14.3	-	330	-	-	-	4	4	Sokaogon Chippewa Community
297	42	14.1	-	254	-	-	-	1	1	Forest County (part)
297	42	14.1	-	254	-	-	-	1	1	Sokaogon Chippewa Off-Reservation Trust Land
93	14	14.9	-	76	-	-	-	3	3	Forest County (part)
93	14	14.9	-	76	-	-	-	3	3	
1 502	703	46.0	-	758	3	-	-	38	38	Stockbridge-Munsee Community, WI
1 502	703	46.0	-	758	3	-	-	38	38	Shawano County (part)
										Menominee/Stockbridge-Munsee joint use area, WI
275	18	6.1	-	257	-	-	-	-	-	Shawano County (part)
275	18	6.1	-	257	-	-	-	-	-	

Table 19. **Population for Selected Categories of Race: 2000**

[For information on confidentiality protection, nonsampling error, and definitions, see text]

American Indian Area County	Selected combinations of two races				Race alone or in combination with one or more other races					
	White; Black or African American	White; American Indian and Alaska Native	White; Asian	Black or African American; American Indian and Alaska Native	White	Black or African American	American Indian and Alaska Native	Asian	Native Hawaiian and Other Pacific Islander	Some other race
AMERICAN INDIAN RESERVATION AND OFF-RESERVATION TRUST LAND — FEDERAL										
All areas	47	405	29	42	21 250	187	16 065	198	32	215
Bad River Reservation, WI	-	22	-	1	306	1	1 124	2	2	6
Ashland County (part)	-	22	-	1	306	1	1 124	2	2	6
Iron County (part)	-	-	-	-	-	-	-	-	-	-
Fond du Lac Reservation and Off-Reservation Trust Land, MN--WI (part)	-	-	-	-	-	-	-	-	-	-
Fond du Lac Off-Reservation Trust Land	-	-	-	-	-	-	-	-	-	-
Douglas County (part)	-	-	-	-	-	-	-	-	-	-
Forest County Potawatomi Community and Off-Reservation Trust Land, WI	-	5	-	1	45	1	489	-	-	3
Forest County Potawatomi Community	-	5	-	1	45	1	482	-	-	3
Forest County (part)	-	5	-	1	45	1	482	-	-	3
Oconto County (part)	-	-	-	-	-	-	-	-	-	-
Forest County Potawatomi Off-Reservation Trust Land	-	-	-	-	-	-	7	-	-	-
Forest County (part)	-	-	-	-	-	-	7	-	-	-
Milwaukee County (part)	-	-	-	-	-	-	-	-	-	-
Ho-Chunk Reservation and Off-Reservation Trust Land, WI--MN (part)	-	18	-	-	120	8	853	6	-	3
Ho-Chunk Reservation	-	12	-	-	57	8	589	1	-	-
Dane County (part)	-	-	-	-	-	-	-	-	-	-
Jackson County (part)	-	7	-	-	17	1	360	1	-	-
Juneau County (part)	-	2	-	-	16	6	79	-	-	-
Monroe County (part)	-	-	-	-	8	1	35	-	-	-
Sauk County (part)	-	1	-	-	13	-	90	-	-	-
Shawano County (part)	-	-	-	-	-	-	2	-	-	-
Wood County (part)	-	2	-	-	3	-	23	-	-	-
Ho-Chunk Off-Reservation Trust Land (part)	-	6	-	-	63	-	264	5	-	3
Adams County (part)	-	-	-	-	1	-	-	-	-	-
Clark County (part)	-	2	-	-	4	-	6	1	-	-
Crawford County (part)	-	-	-	-	4	-	-	-	-	-
Jackson County (part)	-	1	-	-	19	-	88	4	-	2
Juneau County (part)	-	1	-	-	15	-	22	-	-	1
La Crosse County (part)	-	-	-	-	4	-	9	-	-	-
Marathon County (part)	-	-	-	-	-	-	11	-	-	-
Monroe County (part)	-	-	-	-	6	-	43	-	-	-
Sauk County (part)	-	-	-	-	2	-	5	-	-	-
Shawano County (part)	-	-	-	-	1	-	27	-	-	-
Wood County (part)	-	2	-	-	7	-	53	-	-	-
Lac Courte Oreilles Reservation and Off-Reservation Trust Land, WI	-	20	1	3	732	6	2 179	2	3	12
Lac Courte Oreilles Reservation	-	20	1	3	722	4	2 176	2	2	12
Sawyer County (part)	-	20	1	3	722	4	2 176	2	2	12
Lac Courte Oreilles Off-Reservation Trust Land	-	-	-	-	10	2	3	-	1	-
Burnett County (part)	-	-	-	-	9	-	-	-	-	-
Sawyer County (part)	-	-	-	-	1	2	3	-	1	-
Washburn County (part)	-	-	-	-	-	-	-	-	-	-
Lac du Flambeau Reservation, WI	1	6	-	6	1 190	14	1 797	-	5	12
Iron County (part)	-	-	-	-	-	-	-	-	-	-
Oneida County (part)	-	-	-	-	32	-	-	-	-	-
Vilas County (part)	1	6	-	6	1 158	14	1 797	-	5	12
Menominee Reservation and Off-Reservation Trust Land, WI	1	12	-	6	137	10	3 088	-	1	9
Menominee Reservation	1	12	-	6	137	10	3 079	-	1	9
Menominee County (part)	1	12	-	6	137	10	3 079	-	1	9
Menominee Off-Reservation Trust Land	-	-	-	-	-	-	9	-	-	-
Menominee County (part)	-	-	-	-	-	-	9	-	-	-
Winnebago County (part)	-	-	-	-	-	-	-	-	-	-
Oneida (WI) Reservation and Off-Reservation Trust Land, WI	42	265	28	21	17 664	138	3 602	182	20	168
Oneida (WI) Reservation	42	265	28	21	17 662	138	3 602	182	20	168
Brown County (part)	38	151	25	16	15 237	119	1 937	173	19	155
Outagamie County (part)	4	114	3	5	2 425	19	1 665	9	1	13
Oneida (WI) Off-Reservation Trust Land	-	-	-	-	2	-	-	-	-	-
Brown County (part)	-	-	-	-	-	-	-	-	-	-
Outagamie County (part)	-	-	-	-	2	-	-	-	-	-
Red Cliff Reservation and Off-Reservation Trust Land, WI	2	9	-	-	149	2	937	-	-	1
Red Cliff Reservation	2	9	-	-	149	2	937	-	-	1
Bayfield County (part)	2	9	-	-	149	2	937	-	-	1
Red Cliff Off-Reservation Trust Land	-	-	-	-	-	-	-	-	-	-
Bayfield County (part)	-	-	-	-	-	-	-	-	-	-
St. Croix Reservation and Off-Reservation Trust Land, WI	1	14	-	1	79	2	577	1	-	-
St. Croix Reservation	1	1	-	-	38	1	445	1	-	-
Barron County (part)	-	-	-	-	5	-	69	-	-	-
Burnett County (part)	1	1	-	-	22	1	197	1	-	-
Polk County (part)	-	-	-	-	11	-	179	-	-	-
St. Croix Off-Reservation Trust Land	-	13	-	1	41	1	132	-	-	-
Burnett County (part)	-	13	-	1	41	1	125	-	-	-
Polk County (part)	-	-	-	-	-	-	7	-	-	-

Table 19. **Population for Selected Categories of Race: 2000**—Con.

[For information on confidentiality protection, nonsampling error, and definitions, see text]

American Indian Area County	Selected combinations of two races				Race alone or in combination with one or more other races					
	White; Black or African American	White; American Indian and Alaska Native	White; Asian	Black or African American; American Indian and Alaska Native	White	Black or African American	American Indian and Alaska Native	Asian	Native Hawaiian and Other Pacific Islander	Some other race
AMERICAN INDIAN RESERVATION AND OFF-RESERVATION TRUST LAND — FEDERAL—Con.										
Sokaogon Chippewa Community and Off-Reservation Trust Land, WI	-	4	-	-	60	-	336	-	-	-
Sokaogon Chippewa Community	-	1	-	-	43	-	256	-	-	-
Forest County (part)	-	1	-	-	43	-	256	-	-	-
Sokaogon Chippewa Off-Reservation Trust Land	-	3	-	-	17	-	80	-	-	-
Forest County (part)	-	3	-	-	17	-	80	-	-	-
Stockbridge-Munsee Community, WI	-	30	-	3	749	5	807	5	1	1
Shawano County (part)	-	30	-	3	749	5	807	5	1	1
Menominee/Stockbridge-Munsee joint use area, WI	-	-	-	-	19	-	276	-	-	-
Shawano County (part)	-	-	-	-	19	-	276	-	-	-

Table 20. **Households and Families With American Indian and Alaska Native Householder (One Race): 2000**

[For information on confidentiality protection, nonsampling error, and definitions, see text]

American Indian Area County	Households with American Indian and Alaska Native householder (one race)	Family households: Total: Number	Family households: Total: Percent with own children under 18 years	Family households: Married-couple family: Number	Family households: Married-couple family: Percent with own children under 18 years	Family households: Female householder, no husband present: Number	Family households: Female householder, no husband present: Percent with own children under 18 years	Nonfamily households: Total	Nonfamily households: Householder living alone: Total	Nonfamily households: Householder living alone: 65 years and over	Average size: Households	Average size: Families
AMERICAN INDIAN RESERVATION AND OFF-RESERVATION TRUST LAND — FEDERAL												
All areas	4 848	3 745	63.3	1 641	58.6	1 553	67.9	1 103	891	285	3.27	3.64
Bad River Reservation, WI	373	271	57.9	101	52.5	120	61.7	102	88	26	3.01	3.51
Ashland County (part)	373	271	57.9	101	52.5	120	61.7	102	88	26	3.01	3.51
Iron County (part)	-	-	(X)	-	(X)	-	(X)	-	-	-	-	-
Fond du Lac Reservation and Off-Reservation Trust Land, MN--WI (part)	-	-	(X)	-	(X)	-	(X)	-	-	-	-	-
Fond du Lac Off-Reservation Trust Land	-	-	(X)	-	(X)	-	(X)	-	-	-	-	-
Douglas County (part)	-	-	(X)	-	(X)	-	(X)	-	-	-	-	-
Forest County Potawatomi Community and Off-Reservation Trust Land, WI	157	113	70.8	31	71.0	64	68.8	44	33	8	3.13	3.53
Forest County Potawatomi Community	153	112	71.4	30	73.3	64	68.8	41	31	8	3.17	3.54
Forest County (part)	153	112	71.4	30	73.3	64	68.8	41	31	8	3.17	3.54
Oconto County (part)	-	-	(X)	-	(X)	-	(X)	-	-	-	-	-
Forest County Potawatomi Off-Reservation Trust Land	4	1	-	1	-	-	(X)	3	2	-	1.75	3.00
Forest County (part)	4	1	-	1	-	-	(X)	3	2	-	1.75	3.00
Milwaukee County (part)	-	-	(X)	-	(X)	-	(X)	-	-	-	-	-
Ho-Chunk Reservation and Off-Reservation Trust Land, WI--MN (part)	252	190	62.1	71	66.2	92	62.0	62	47	16	3.41	3.91
Ho-Chunk Reservation	167	126	69.0	45	80.0	63	65.1	41	31	13	3.56	4.09
Dane County (part)	-	-	(X)	-	(X)	-	(X)	-	-	-	-	-
Jackson County (part)	102	75	70.7	28	82.1	34	67.6	27	23	9	3.57	4.27
Juneau County (part)	24	18	72.2	6	50.0	9	88.9	6	4	2	3.38	3.67
Monroe County (part)	13	10	70.0	4	75.0	6	66.7	3	2	1	2.85	3.20
Sauk County (part)	20	17	70.6	6	100.0	9	55.6	3	1	-	4.35	4.47
Shawano County (part)	1	1	100.0	-	(X)	1	100.0	-	-	-	2.00	2.00
Wood County (part)	7	5	20.0	1	100.0	4	-	2	1	1	3.43	3.80
Ho-Chunk Off-Reservation Trust Land (part)	85	64	48.4	26	42.3	29	55.2	21	16	3	3.12	3.56
Adams County (part)	-	-	(X)	-	(X)	-	(X)	-	-	-	-	-
Clark County (part)	2	2	50.0	-	(X)	2	50.0	-	-	-	3.00	2.50
Crawford County (part)	-	-	(X)	-	(X)	-	(X)	-	-	-	-	-
Jackson County (part)	29	23	34.8	10	40.0	8	25.0	6	3	1	2.97	3.30
Juneau County (part)	8	6	50.0	3	33.3	3	66.7	2	2	-	2.88	3.33
La Crosse County (part)	3	2	50.0	1	100.0	1	-	1	1	-	3.00	4.00
Marathon County (part)	6	1	100.0	-	(X)	1	100.0	5	4	1	1.83	5.00
Monroe County (part)	14	9	55.6	3	33.3	4	75.0	5	4	1	3.29	3.89
Sauk County (part)	1	1	100.0	1	100.0	-	(X)	-	-	-	5.00	5.00
Shawano County (part)	11	9	55.6	2	-	7	71.4	2	2	-	2.55	2.78
Wood County (part)	11	11	54.5	6	50.0	3	66.7	-	-	-	4.64	4.45
Lac Courte Oreilles Reservation and Off-Reservation Trust Land, WI	679	524	64.7	175	53.1	259	72.2	155	131	48	3.20	3.52
Lac Courte Oreilles Reservation	678	523	64.6	175	53.1	258	72.1	155	131	48	3.19	3.52
Sawyer County (part)	678	523	64.6	175	53.1	258	72.1	155	131	48	3.19	3.52
Lac Courte Oreilles Off-Reservation Trust Land	1	1	100.0	-	(X)	1	100.0	-	-	-	5.00	4.00
Burnett County (part)	-	-	(X)	-	(X)	-	(X)	-	-	-	-	-
Sawyer County (part)	1	1	100.0	-	(X)	1	100.0	-	-	-	5.00	4.00
Washburn County (part)	-	-	(X)	-	(X)	-	(X)	-	-	-	-	-
Lac du Flambeau Reservation, WI	558	434	64.1	179	55.3	184	68.5	124	94	22	3.27	3.58
Iron County (part)	-	-	(X)	-	(X)	-	(X)	-	-	-	-	-
Oneida County (part)	-	-	(X)	-	(X)	-	(X)	-	-	-	-	-
Vilas County (part)	558	434	64.1	179	55.3	184	68.5	124	94	22	3.27	3.58
Menominee Reservation and Off-Reservation Trust Land, WI	800	663	65.3	279	61.6	289	68.9	137	109	32	3.80	4.02
Menominee Reservation	797	660	65.5	277	62.1	288	68.8	137	109	32	3.80	4.03
Menominee County (part)	797	660	65.5	277	62.1	288	68.8	137	109	32	3.80	4.03
Menominee Off-Reservation Trust Land	3	3	33.3	2	-	1	100.0	-	-	-	3.00	3.00
Menominee County (part)	3	3	33.3	2	-	1	100.0	-	-	-	3.00	3.00
Winnebago County (part)	-	-	(X)	-	(X)	-	(X)	-	-	-	-	-
Oneida (WI) Reservation and Off-Reservation Trust Land, WI	1 084	847	60.8	466	57.9	291	66.0	237	193	81	3.21	3.59
Oneida (WI) Reservation	1 084	847	60.8	466	57.9	291	66.0	237	193	81	3.21	3.59
Brown County (part)	603	460	64.6	244	59.4	166	74.1	143	113	46	3.11	3.49
Outagamie County (part)	481	387	56.3	222	56.3	125	55.2	94	80	35	3.35	3.71
Oneida (WI) Off-Reservation Trust Land	-	-	(X)	-	(X)	-	(X)	-	-	-	-	-
Brown County (part)	-	-	(X)	-	(X)	-	(X)	-	-	-	-	-
Outagamie County (part)	-	-	(X)	-	(X)	-	(X)	-	-	-	-	-
Red Cliff Reservation and Off-Reservation Trust Land, WI	288	223	62.8	125	57.6	70	72.9	65	53	12	3.12	3.45
Red Cliff Reservation	288	223	62.8	125	57.6	70	72.9	65	53	12	3.12	3.45
Bayfield County (part)	288	223	62.8	125	57.6	70	72.9	65	53	12	3.12	3.45
Red Cliff Off-Reservation Trust Land	-	-	(X)	-	(X)	-	(X)	-	-	-	-	-
Bayfield County (part)	-	-	(X)	-	(X)	-	(X)	-	-	-	-	-
St. Croix Reservation and Off-Reservation Trust Land, WI	177	136	66.9	47	63.8	61	67.2	41	33	4	3.23	3.60
St. Croix Reservation	140	106	68.9	38	65.8	44	68.2	34	27	3	3.19	3.58
Barron County (part)	24	17	64.7	4	75.0	10	60.0	7	5	-	2.88	3.18
Burnett County (part)	62	49	67.3	19	57.9	17	70.6	13	11	1	3.29	3.61
Polk County (part)	54	40	72.5	15	73.3	17	70.6	14	11	2	3.22	3.70

Table 20. **Households and Families With American Indian and Alaska Native Householder (One Race): 2000**—Con.

[For information on confidentiality protection, nonsampling error, and definitions, see text]

American Indian Area County	Households with American Indian and Alaska Native householder (one race)	Family households						Nonfamily households			Average size	
		Total		Married-couple family		Female householder, no husband present			Householder living alone			
		Number	Percent with own children under 18 years	Number	Percent with own children under 18 years	Number	Percent with own children under 18 years	Total	Total	65 years and over	House-holds	Families
AMERICAN INDIAN RESERVATION AND OFF-RESERVATION TRUST LAND — FEDERAL—Con.												
St. Croix Reservation and Off-Reservation Trust Land, WI—Con.												
St. Croix Off-Reservation Trust Land	37	30	60.0	9	55.6	17	64.7	7	6	1	3.35	3.70
Burnett County (part)	35	28	60.7	8	62.5	16	62.5	7	6	1	3.34	3.75
Polk County (part)	2	2	50.0	1	-	1	100.0	-	-	-	3.50	3.00
Sokaogon Chippewa Community and Off-Reservation Trust Land, WI	129	80	71.3	34	67.6	29	82.8	49	43	7	2.68	3.48
Sokaogon Chippewa Community	87	64	73.4	30	70.0	22	86.4	23	19	5	3.02	3.55
Forest County (part)	87	64	73.4	30	70.0	22	86.4	23	19	5	3.02	3.55
Sokaogon Chippewa Off-Reservation Trust Land	42	16	62.5	4	50.0	7	71.4	26	24	2	1.98	3.19
Forest County (part)	42	16	62.5	4	50.0	7	71.4	26	24	2	1.98	3.19
Stockbridge-Munsee Community, WI	274	200	57.5	112	58.9	61	52.5	74	61	28	2.88	3.33
Shawano County (part)	274	200	57.5	112	58.9	61	52.5	74	61	28	2.88	3.33
Menominee/Stockbridge-Munsee joint use area, WI	77	64	76.6	21	71.4	33	84.8	13	6	1	3.35	3.36
Shawano County (part)	77	64	76.6	21	71.4	33	84.8	13	6	1	3.35	3.36

Table 21. **Household Relationship and Group Quarters Population for the American Indian and Alaska Native Population (One Race): 2000**

[For information on confidentiality protection, nonsampling error, and definitions, see text]

American Indian Area County	Household population							Group quarters population		
			Relationship to householder							
	Total	House-holder	Spouse	Child	Other relatives	Non-relatives	Under 18 years, child and other relatives	Total	Institution-alized population	Non-institution-alized population
AMERICAN INDIAN RESERVATION AND OFF-RESERVATION TRUST LAND — FEDERAL										
All areas	15 471	4 848	1 425	6 653	1 550	995	6 312	86	38	48
Bad River Reservation, WI	1 096	373	86	447	132	58	432	-	-	-
Ashland County (part)	1 096	373	86	447	132	58	432	-	-	-
Iron County (part)	-	-	-	-	-	-	-	-	-	-
Fond du Lac Reservation and Off-Reservation Trust Land, MN--WI (part)	-	-	-	-	-	-	-	-	-	-
Fond du Lac Off-Reservation Trust Land	-	-	-	-	-	-	-	-	-	-
Douglas County (part)	-	-	-	-	-	-	-	-	-	-
Forest County Potawatomi Community and Off-Reservation Trust Land, WI	482	157	26	221	40	38	218	-	-	-
Forest County Potawatomi Community	475	153	25	220	40	37	218	-	-	-
Forest County (part)	475	153	25	220	40	37	218	-	-	-
Oconto County (part)	-	-	-	-	-	-	-	-	-	-
Forest County Potawatomi Off-Reservation Trust Land	7	4	1	1	-	1	-	-	-	-
Forest County (part)	7	4	1	1	-	1	-	-	-	-
Milwaukee County (part)	-	-	-	-	-	-	-	-	-	-
Ho-Chunk Reservation and Off-Reservation Trust Land, WI--MN (part)	827	252	61	358	119	37	365	-	-	-
Ho-Chunk Reservation	574	167	39	267	75	26	267	-	-	-
Dane County (part)	-	-	-	-	-	-	-	-	-	-
Jackson County (part)	352	102	24	168	46	12	164	-	-	-
Juneau County (part)	75	24	5	30	10	6	32	-	-	-
Monroe County (part)	35	13	3	15	3	1	18	-	-	-
Sauk County (part)	89	20	7	51	7	4	44	-	-	-
Shawano County (part)	2	1	-	1	-	-	1	-	-	-
Wood County (part)	21	7	-	2	9	3	8	-	-	-
Ho-Chunk Off-Reservation Trust Land (part)	253	85	22	91	44	11	98	-	-	-
Adams County (part)	-	-	-	-	-	-	-	-	-	-
Clark County (part)	3	2	-	1	-	-	-	-	-	-
Crawford County (part)	-	-	-	-	-	-	-	-	-	-
Jackson County (part)	83	29	9	29	13	3	27	-	-	-
Juneau County (part)	21	8	2	7	4	-	7	-	-	-
La Crosse County (part)	9	3	1	5	-	-	1	-	-	-
Marathon County (part)	11	6	-	3	1	1	4	-	-	-
Monroe County (part)	43	14	2	15	8	4	20	-	-	-
Sauk County (part)	5	1	1	1	2	-	2	-	-	-
Shawano County (part)	27	11	1	12	2	1	13	-	-	-
Wood County (part)	51	11	6	18	14	2	24	-	-	-
Lac Courte Oreilles Reservation and Off-Reservation Trust Land, WI	2 150	679	154	931	234	152	879	-	-	-
Lac Courte Oreilles Reservation	2 147	678	154	929	234	152	878	-	-	-
Sawyer County (part)	2 147	678	154	929	234	152	878	-	-	-
Lac Courte Oreilles Off-Reservation Trust Land	3	1	-	2	-	-	1	-	-	-
Burnett County (part)	-	-	-	-	-	-	-	-	-	-
Sawyer County (part)	3	1	-	2	-	-	1	-	-	-
Washburn County (part)	-	-	-	-	-	-	-	-	-	-
Lac du Flambeau Reservation, WI	1 777	558	148	751	190	130	734	1	-	1
Iron County (part)	-	-	-	-	-	-	-	-	-	-
Oneida County (part)	-	-	-	-	-	-	-	-	-	-
Vilas County (part)	1 777	558	148	751	190	130	734	1	-	1
Menominee Reservation and Off-Reservation Trust Land, WI	3 035	800	272	1 375	357	231	1 352	35	35	-
Menominee Reservation	3 026	797	270	1 372	356	231	1 350	35	35	-
Menominee County (part)	3 026	797	270	1 372	356	231	1 350	35	35	-
Menominee Off-Reservation Trust Land	9	3	2	3	1	-	2	-	-	-
Menominee County (part)	9	3	2	3	1	-	2	-	-	-
Winnebago County (part)	-	-	-	-	-	-	-	-	-	-
Oneida (WI) Reservation and Off-Reservation Trust Land, WI	3 285	1 084	383	1 378	262	178	1 231	3	3	-
Oneida (WI) Reservation	3 285	1 084	383	1 378	262	178	1 231	3	3	-
Brown County (part)	1 743	603	199	710	128	103	644	3	3	-
Outagamie County (part)	1 542	481	184	668	134	75	587	-	-	-
Oneida (WI) Off-Reservation Trust Land	-	-	-	-	-	-	-	-	-	-
Brown County (part)	-	-	-	-	-	-	-	-	-	-
Outagamie County (part)	-	-	-	-	-	-	-	-	-	-
Red Cliff Reservation and Off-Reservation Trust Land, WI	913	288	113	400	59	53	364	15	-	15
Red Cliff Reservation	913	288	113	400	59	53	364	15	-	15
Bayfield County (part)	913	288	113	400	59	53	364	15	-	15
Red Cliff Off-Reservation Trust Land	-	-	-	-	-	-	-	-	-	-
Bayfield County (part)	-	-	-	-	-	-	-	-	-	-
St. Croix Reservation and Off-Reservation Trust Land, WI	561	177	38	236	73	37	229	-	-	-
St. Croix Reservation	443	140	31	187	58	27	189	-	-	-
Barron County (part)	69	24	6	23	11	5	27	-	-	-
Burnett County (part)	195	62	12	90	21	10	84	-	-	-
Polk County (part)	179	54	13	74	26	12	78	-	-	-
St. Croix Off-Reservation Trust Land	118	37	7	49	15	10	40	-	-	-
Burnett County (part)	111	35	6	46	15	9	38	-	-	-
Polk County (part)	7	2	1	3	-	1	2	-	-	-

Table 21. **Household Relationship and Group Quarters Population for the American Indian and Alaska Native Population (One Race): 2000**—Con.

[For information on confidentiality protection, nonsampling error, and definitions, see text]

American Indian Area County	Household population							Group quarters population		
			Relationship to householder							
	Total	House-holder	Spouse	Child	Other relatives	Non-relatives	Under 18 years, child and other relatives	Total	Institution-alized population	Non-institution-alized population
AMERICAN INDIAN RESERVATION AND OFF-RESERVATION TRUST LAND — FEDERAL—Con.										
Sokaogon Chippewa Community and Off-Reservation Trust Land, WI	332	129	23	141	22	17	136	-	-	-
Sokaogon Chippewa Community	255	87	22	114	20	12	113	-	-	-
Forest County (part)	255	87	22	114	20	12	113	-	-	-
Sokaogon Chippewa Off-Reservation Trust Land	77	42	1	27	2	5	23	-	-	-
Forest County (part)	77	42	1	27	2	5	23	-	-	-
Stockbridge-Munsee Community, WI	764	274	105	303	44	38	253	5	-	5
Shawano County (part)	764	274	105	303	44	38	253	5	-	5
Menominee/Stockbridge-Munsee joint use area, WI	249	77	16	112	18	26	119	27	-	27
Shawano County (part)	249	77	16	112	18	26	119	27	-	27

Table 22. **Housing Occupancy and Tenure: 2000**

[For information on confidentiality protection, nonsampling error, and definitions, see text]

American Indian Area County	Total housing units	Occupied housing units with American Indian and Alaska Native householder (one race): Total	Owner occupied: Number	Owner occupied: Percent of occupied housing units	Renter occupied	Average household size: Owner-occupied units	Average household size: Renter-occupied units	Vacant housing units: Total	For seasonal, recreational, or occasional use	Vacancy rate: Available housing	Vacancy rate: Home-owner	Vacancy rate: Rental
AMERICAN INDIAN RESERVATION AND OFF-RESERVATION TRUST LAND — FEDERAL												
All areas	16 105	4 848	2 749	56.7	2 099	3.23	3.32	3 540	3 017	1.8	0.9	3.9
Bad River Reservation, WI	595	373	201	53.9	172	2.74	3.33	129	90	1.5	0.7	2.6
Ashland County (part)	587	373	201	53.9	172	2.74	3.33	121	82	1.5	0.7	2.6
Iron County (part)	8	-	-	(X)	-	-	-	8	8	(X)	(X)	(X)
Fond du Lac Reservation and Off-Reservation Trust Land, MN--WI (part)	1	-	-	(X)	-	-	-	1	1	(X)	(X)	(X)
Fond du Lac Off-Reservation Trust Land	1	-	-	(X)	-	-	-	1	1	(X)	(X)	(X)
Douglas County (part)	1	-	-	(X)	-	-	-	1	1	(X)	(X)	(X)
Forest County Potawatomi Community and Off-Reservation Trust Land, WI	174	157	95	60.5	62	3.14	3.13	8	-	0.6	-	1.5
Forest County Potawatomi Community	170	153	91	59.5	62	3.20	3.13	8	-	0.6	-	1.5
Forest County (part)	170	153	91	59.5	62	3.20	3.13	8	-	0.6	-	1.5
Oconto County (part)	-	-	-	(X)	-	-	-	-	-	(X)	(X)	(X)
Forest County Potawatomi Off-Reservation Trust Land	4	4	4	100.0	-	1.75	-	-	-	-	-	(X)
Forest County (part)	4	4	4	100.0	-	1.75	-	-	-	-	-	(X)
Milwaukee County (part)	-	-	-	(X)	-	-	-	-	-	(X)	(X)	(X)
Ho-Chunk Reservation and Off-Reservation Trust Land, WI--MN (part)	349	252	117	46.4	135	3.42	3.41	60	15	4.9	0.7	8.3
Ho-Chunk Reservation	223	167	56	33.5	111	3.71	3.49	42	1	7.2	-	10.1
Dane County (part)	-	-	-	(X)	-	-	-	-	-	(X)	(X)	(X)
Jackson County (part)	113	102	39	38.2	63	3.82	3.41	9	-	5.5	-	8.5
Juneau County (part)	30	24	5	20.8	19	2.00	3.74	2	-	3.4	-	4.2
Monroe County (part)	31	13	-	-	13	-	2.85	15	-	20.0	(X)	20.0
Sauk County (part)	36	20	10	50.0	10	4.50	4.20	11	-	-	-	-
Shawano County (part)	2	1	1	100.0	-	2.00	-	1	-	-	-	(X)
Wood County (part)	11	7	1	14.3	6	2.00	3.67	4	1	30.0	-	33.3
Ho-Chunk Off-Reservation Trust Land (part)	126	85	61	71.8	24	3.15	3.04	18	14	0.9	1.3	-
Adams County (part)	3	-	-	(X)	-	-	-	2	2	-	(X)	-
Clark County (part)	4	2	1	50.0	1	4.00	2.00	1	1	-	-	-
Crawford County (part)	7	-	-	(X)	-	-	-	3	3	-	-	-
Jackson County (part)	41	29	21	72.4	8	2.67	3.75	7	6	-	-	-
Juneau County (part)	13	8	7	87.5	1	3.14	1.00	1	1	-	-	-
La Crosse County (part)	5	3	2	66.7	1	4.00	1.00	-	-	-	-	-
Marathon County (part)	6	6	3	50.0	3	2.33	1.33	-	-	-	-	-
Monroe County (part)	20	14	12	85.7	2	3.17	4.00	3	1	5.6	6.7	-
Sauk County (part)	2	1	1	100.0	-	5.00	-	-	-	-	-	(X)
Shawano County (part)	12	11	5	45.5	6	2.20	2.83	1	-	-	-	-
Wood County (part)	13	11	9	81.8	2	4.56	5.00	-	-	-	-	-
Lac Courte Oreilles Reservation and Off-Reservation Trust Land, WI	1 990	679	342	50.4	337	3.05	3.35	971	917	2.4	1.7	3.4
Lac Courte Oreilles Reservation	1 980	678	341	50.3	337	3.04	3.35	967	913	2.4	1.7	3.4
Sawyer County (part)	1 980	678	341	50.3	337	3.04	3.35	967	913	2.4	1.7	3.4
Lac Courte Oreilles Off-Reservation Trust Land	10	1	1	100.0	-	5.00	-	4	4	-	-	(X)
Burnett County (part)	9	-	-	(X)	-	-	-	4	4	-	-	(X)
Sawyer County (part)	1	1	1	100.0	-	5.00	-	-	-	-	-	(X)
Washburn County (part)	-	-	-	(X)	-	-	-	-	-	(X)	(X)	(X)
Lac du Flambeau Reservation, WI	2 907	558	297	53.2	261	3.33	3.20	1 829	1 764	2.3	1.9	3.0
Iron County (part)	-	-	-	(X)	-	-	-	-	-	(X)	(X)	(X)
Oneida County (part)	18	-	-	(X)	-	-	-	5	4	7.1	-	33.3
Vilas County (part)	2 889	558	297	53.2	261	3.33	3.20	1 824	1 760	2.2	2.0	2.8
Menominee Reservation and Off-Reservation Trust Land, WI	932	800	503	62.9	297	3.63	4.08	80	36	2.6	0.6	6.1
Menominee Reservation	929	797	501	62.9	296	3.63	4.09	80	36	2.6	0.6	6.1
Menominee County (part)	929	797	501	62.9	296	3.63	4.09	80	36	2.6	0.6	6.1
Menominee Off-Reservation Trust Land	3	3	2	66.7	1	3.50	2.00	-	-	-	-	-
Menominee County (part)	3	3	2	66.7	1	3.50	2.00	-	-	-	-	-
Winnebago County (part)	-	-	-	(X)	-	-	-	-	-	(X)	(X)	(X)
Oneida (WI) Reservation and Off-Reservation Trust Land, WI	7 559	1 084	680	62.7	404	3.31	3.05	189	30	1.1	0.6	2.7
Oneida (WI) Reservation	7 558	1 084	680	62.7	404	3.31	3.05	189	30	1.1	0.6	2.7
Brown County (part)	6 242	603	308	51.1	295	3.28	2.93	140	25	1.1	0.6	2.5
Outagamie County (part)	1 316	481	372	77.3	109	3.33	3.39	49	5	1.0	0.5	4.4
Oneida (WI) Off-Reservation Trust Land	1	-	-	(X)	-	-	-	-	-	-	-	(X)
Brown County (part)	-	-	-	(X)	-	-	-	-	-	(X)	(X)	(X)
Outagamie County (part)	1	-	-	(X)	-	-	-	-	-	-	-	(X)
Red Cliff Reservation and Off-Reservation Trust Land, WI	429	288	164	56.9	124	2.88	3.43	82	65	0.3	-	0.7
Red Cliff Reservation	429	288	164	56.9	124	2.88	3.43	82	65	0.3	-	0.7
Bayfield County (part)	429	288	164	56.9	124	2.88	3.43	82	65	0.3	-	0.7
Red Cliff Off-Reservation Trust Land	-	-	-	(X)	-	-	-	-	-	(X)	(X)	(X)
Bayfield County (part)	-	-	-	(X)	-	-	-	-	-	(X)	(X)	(X)
St. Croix Reservation and Off-Reservation Trust Land, WI	208	177	53	29.9	124	3.25	3.22	13	4	2.5	-	3.6
St. Croix Reservation	158	140	29	20.7	111	3.14	3.21	9	3	2.6	-	3.3
Barron County (part)	27	24	3	12.5	21	1.67	3.05	1	-	3.7	-	4.2
Burnett County (part)	69	62	11	17.7	51	3.91	3.16	3	1	2.9	-	3.7
Polk County (part)	62	54	15	27.8	39	2.87	3.36	5	2	1.7	-	2.4
St. Croix Off-Reservation Trust Land	50	37	24	64.9	13	3.38	3.31	4	1	2.1	-	5.3
Burnett County (part)	47	35	22	62.9	13	3.36	3.31	3	1	2.2	-	5.3
Polk County (part)	3	2	2	100.0	-	3.50	-	1	-	-	-	(X)

Table 22. **Housing Occupancy and Tenure: 2000**—Con.

[For information on confidentiality protection, nonsampling error, and definitions, see text]

American Indian Area County	Total housing units	Occupied housing units with American Indian and Alaska Native householder (one race)						Vacant housing units				
		Total	Owner occupied		Renter occupied	Average household size		Total	For seasonal, recreational, or occasional use	Vacancy rate		
			Number	Percent of occupied housing units		Owner-occupied units	Renter-occupied units			Available housing	Home-owner	Rental
AMERICAN INDIAN RESERVATION AND OFF-RESERVATION TRUST LAND — FEDERAL—Con.												
Sokaogon Chippewa Community and Off-Reservation Trust Land, WI	167	129	38	29.5	91	3.00	2.55	23	-	8.3	-	11.2
Sokaogon Chippewa Community	113	87	37	42.5	50	3.05	3.00	15	-	4.9	-	7.8
Forest County (part)	113	87	37	42.5	50	3.05	3.00	15	-	4.9	-	7.8
Sokaogon Chippewa Off-Reservation Trust Land	54	42	1	2.4	41	1.00	2.00	8	-	14.8	-	15.4
Forest County (part)	54	42	1	2.4	41	1.00	2.00	8	-	14.8	-	15.4
Stockbridge-Munsee Community, WI	676	274	215	78.5	59	2.91	2.78	116	95	1.2	0.9	2.9
Shawano County (part)	676	274	215	78.5	59	2.91	2.78	116	95	1.2	0.9	2.9
Menominee/Stockbridge-Munsee joint use area, WI	118	77	44	57.1	33	3.45	3.21	39	-	26.2	23.7	29.2
Shawano County (part)	118	77	44	57.1	33	3.45	3.21	39	-	26.2	23.7	29.2

Table 23. **Occupied Housing Units (Households) by Race and Hispanic or Latino Origin of Householder: 2000**

[For information on confidentiality protection, nonsampling error, and definitions, see text]

American Indian Area County	Total occupied housing units	Race of householder: One race: White	Black or African American	American Indian and Alaska Native	Asian	Native Hawaiian and Other Pacific Islander	Some other race	Two or more races	Householder Hispanic or Latino (of any race)	Householder White alone, not Hispanic or Latino
AMERICAN INDIAN RESERVATION AND OFF-RESERVATION TRUST LAND — FEDERAL										
All areas	12 565	7 486	26	4 848	32	-	33	140	134	7 449
Bad River Reservation, WI	466	87	-	373	-	-	-	6	5	87
Ashland County (part)	466	87	-	373	-	-	-	6	5	87
Iron County (part)	-	-	-	-	-	-	-	-	-	-
Fond du Lac Reservation and Off-Reservation Trust Land, MN--WI (part)	-	-	-	-	-	-	-	-	-	-
Fond du Lac Off-Reservation Trust Land	-	-	-	-	-	-	-	-	-	-
Douglas County (part)	-	-	-	-	-	-	-	-	-	-
Forest County Potawatomi Community and Off-Reservation Trust Land, WI	166	7	-	157	-	-	-	2	5	7
Forest County Potawatomi Community	162	7	-	153	-	-	-	2	5	7
Forest County (part)	162	7	-	153	-	-	-	2	5	7
Oconto County (part)	-	-	-	-	-	-	-	-	-	-
Forest County Potawatomi Off-Reservation Trust Land	4	-	-	4	-	-	-	-	-	-
Forest County (part)	4	-	-	4	-	-	-	-	-	-
Milwaukee County (part)	-	-	-	-	-	-	-	-	-	-
Ho-Chunk Reservation and Off-Reservation Trust Land, WI--MN (part)	289	31	-	252	-	-	-	6	2	31
Ho-Chunk Reservation	181	11	-	167	-	-	-	3	1	11
Dane County (part)	-	-	-	-	-	-	-	-	-	-
Jackson County (part)	104	1	-	102	-	-	-	1	1	1
Juneau County (part)	28	2	-	24	-	-	-	2	-	2
Monroe County (part)	16	3	-	13	-	-	-	-	-	3
Sauk County (part)	25	5	-	20	-	-	-	-	-	5
Shawano County (part)	1	-	-	1	-	-	-	-	-	-
Wood County (part)	7	-	-	7	-	-	-	-	-	-
Ho-Chunk Off-Reservation Trust Land (part)	108	20	-	85	-	-	-	3	1	20
Adams County (part)	1	1	-	-	-	-	-	-	-	1
Clark County (part)	3	-	-	2	-	-	-	1	-	-
Crawford County (part)	4	4	-	-	-	-	-	-	-	4
Jackson County (part)	34	4	-	29	-	-	-	1	1	4
Juneau County (part)	12	3	-	8	-	-	-	1	-	3
La Crosse County (part)	5	2	-	3	-	-	-	-	-	2
Marathon County (part)	6	-	-	6	-	-	-	-	-	-
Monroe County (part)	17	3	-	14	-	-	-	-	-	3
Sauk County (part)	2	1	-	1	-	-	-	-	-	1
Shawano County (part)	11	-	-	11	-	-	-	-	-	-
Wood County (part)	13	2	-	11	-	-	-	-	-	2
Lac Courte Oreilles Reservation and Off-Reservation Trust Land, WI	1 019	332	-	679	-	-	1	7	5	332
Lac Courte Oreilles Reservation	1 013	327	-	678	-	-	1	7	5	327
Sawyer County (part)	1 013	327	-	678	-	-	1	7	5	327
Lac Courte Oreilles Off-Reservation Trust Land	6	5	-	1	-	-	-	-	-	5
Burnett County (part)	5	5	-	-	-	-	-	-	-	5
Sawyer County (part)	1	-	-	1	-	-	-	-	-	-
Washburn County (part)	-	-	-	-	-	-	-	-	-	-
Lac du Flambeau Reservation, WI	1 078	513	-	558	-	-	3	4	10	511
Iron County (part)	-	-	-	-	-	-	-	-	-	-
Oneida County (part)	13	13	-	-	-	-	-	-	-	13
Vilas County (part)	1 065	500	-	558	-	-	3	4	10	498
Menominee Reservation and Off-Reservation Trust Land, WI	852	43	1	800	-	-	3	5	15	42
Menominee Reservation	849	43	1	797	-	-	3	5	15	42
Menominee County (part)	849	43	1	797	-	-	3	5	15	42
Menominee Off-Reservation Trust Land	3	-	-	3	-	-	-	-	-	-
Menominee County (part)	3	-	-	3	-	-	-	-	-	-
Winnebago County (part)	-	-	-	-	-	-	-	-	-	-
Oneida (WI) Reservation and Off-Reservation Trust Land, WI	7 370	6 121	25	1 084	32	-	25	83	76	6 089
Oneida (WI) Reservation	7 369	6 120	25	1 084	32	-	25	83	76	6 088
Brown County (part)	6 102	5 365	22	603	31	-	23	58	66	5 334
Outagamie County (part)	1 267	755	3	481	1	-	2	25	10	754
Oneida (WI) Off-Reservation Trust Land	1	1	-	-	-	-	-	-	-	1
Brown County (part)	-	-	-	-	-	-	-	-	-	-
Outagamie County (part)	1	1	-	-	-	-	-	-	-	1
Red Cliff Reservation and Off-Reservation Trust Land, WI	347	51	-	288	-	-	1	7	5	51
Red Cliff Reservation	347	51	-	288	-	-	1	7	5	51
Bayfield County (part)	347	51	-	288	-	-	1	7	5	51
Red Cliff Off-Reservation Trust Land	-	-	-	-	-	-	-	-	-	-
Bayfield County (part)	-	-	-	-	-	-	-	-	-	-
St. Croix Reservation and Off-Reservation Trust Land, WI	195	15	-	177	-	-	-	3	3	15
St. Croix Reservation	149	8	-	140	-	-	-	1	3	8
Barron County (part)	26	2	-	24	-	-	-	-	-	2
Burnett County (part)	66	3	-	62	-	-	-	1	1	3
Polk County (part)	57	3	-	54	-	-	-	-	2	3

Table 23. **Occupied Housing Units (Households) by Race and Hispanic or Latino Origin of Householder: 2000**—Con.

[For information on confidentiality protection, nonsampling error, and definitions, see text]

American Indian Area County	Total occupied housing units	Race of householder							House-holder Hispanic or Latino (of any race)	House-holder White alone, not Hispanic or Latino
		One race						Two or more races		
		White	Black or African American	American Indian and Alaska Native	Asian	Native Hawaiian and Other Pacific Islander	Some other race			
AMERICAN INDIAN RESERVATION AND OFF-RESERVATION TRUST LAND — FEDERAL—Con.										
St. Croix Reservation and Off-Reservation Trust Land, WI—Con.										
St. Croix Off-Reservation Trust Land	46	7	-	37	-	-	-	2	-	7
Burnett County (part)	44	7	-	35	-	-	-	2	-	7
Polk County (part)	2	-	-	2	-	-	-	-	-	-
Sokaogon Chippewa Community and Off-Reservation Trust Land, WI	144	13	-	129	-	-	-	2	-	13
Sokaogon Chippewa Community	98	10	-	87	-	-	-	1	-	10
Forest County (part)	98	10	-	87	-	-	-	1	-	10
Sokaogon Chippewa Off-Reservation Trust Land	46	3	-	42	-	-	-	1	-	3
Forest County (part)	46	3	-	42	-	-	-	1	-	3
Stockbridge-Munsee Community, WI	560	271	-	274	-	-	-	15	3	269
Shawano County (part)	560	271	-	274	-	-	-	15	3	269
Menominee/Stockbridge-Munsee joint use area, WI	79	2	-	77	-	-	-	-	5	2
Shawano County (part)	79	2	-	77	-	-	-	-	5	2

Table 24. **Land Area and Population Density: 2000**

[For information on confidentiality protection, nonsampling error, and definitions, see text]

American Indian Area County	Land area in square miles	Total population	
		Number	Average per square mile
AMERICAN INDIAN RESERVATION AND OFF-RESERVATION TRUST LAND — FEDERAL			
All areas	992.24	37 276	37.6
Bad River Reservation, WI	192.08	1 411	7.3
Ashland County (part)	183.04	1 411	7.7
Iron County (part)	9.04	-	-
Fond du Lac Reservation and Off-Reservation Trust Land, MN--WI (part)	0.55	-	-
Fond du Lac Off-Reservation Trust Land	0.55	-	-
Douglas County (part)	0.55	-	-
Forest County Potawatomi Community and Off-Reservation Trust Land, WI	19.53	531	27.2
Forest County Potawatomi Community	19.46	524	26.9
Forest County (part)	19.26	524	27.2
Oconto County (part)	0.19	-	-
Forest County Potawatomi Off-Reservation Trust Land	0.07	7	95.0
Forest County (part)	0.06	7	111.5
Milwaukee County (part)	0.01	-	-
Ho-Chunk Reservation and Off-Reservation Trust Land, WI--MN (part)	6.85	960	140.1
Ho-Chunk Reservation	1.33	638	479.7
Dane County (part)	0.01	-	-
Jackson County (part)	0.78	371	478.7
Juneau County (part)	0.19	95	512.1
Monroe County (part)	0.08	44	552.5
Sauk County (part)	0.11	102	923.4
Shawano County (part)	0.07	2	29.9
Wood County (part)	0.10	24	237.5
Ho-Chunk Off-Reservation Trust Land (part)	5.52	322	58.3
Adams County (part)	0.14	1	7.1
Clark County (part)	1.05	7	6.7
Crawford County (part)	0.15	4	25.9
Jackson County (part)	1.47	108	73.4
Juneau County (part)	0.49	36	72.8
La Crosse County (part)	0.14	13	95.9
Marathon County (part)	0.12	11	90.5
Monroe County (part)	0.79	49	61.7
Sauk County (part)	0.05	7	133.0
Shawano County (part)	0.50	28	56.0
Wood County (part)	0.61	58	95.7
Lac Courte Oreilles Reservation and Off-Reservation Trust Land, WI	107.91	2 900	26.9
Lac Courte Oreilles Reservation	106.87	2 886	27.0
Sawyer County (part)	106.87	2 886	27.0
Lac Courte Oreilles Off-Reservation Trust Land	1.05	14	13.4
Burnett County (part)	0.21	9	43.2
Sawyer County (part)	0.79	5	6.3
Washburn County (part)	0.04	-	-
Lac du Flambeau Reservation, WI	108.06	2 995	27.7
Iron County (part)	22.29	-	-
Oneida County (part)	1.07	32	29.9
Vilas County (part)	84.70	2 963	35.0
AMERICAN INDIAN RESERVATION AND OFF-RESERVATION TRUST LAND — FEDERAL—Con.			
Menominee Reservation and Off-Reservation Trust Land, WI	353.89	3 225	9.1
Menominee Reservation	353.83	3 216	9.1
Menominee County (part)	353.83	3 216	9.1
Menominee Off-Reservation Trust Land	0.07	9	134.1
Menominee County (part)	0.05	9	176.0
Winnebago County (part)	0.02	-	-
Oneida (WI) Reservation and Off-Reservation Trust Land, WI	102.38	21 321	208.2
Oneida (WI) Reservation	102.30	21 319	208.4
Brown County (part)	41.47	17 318	417.6
Outagamie County (part)	60.82	4 001	65.8
Oneida (WI) Off-Reservation Trust Land	0.09	2	23.1
Brown County (part)	0.05	-	-
Outagamie County (part)	0.03	2	58.1
Red Cliff Reservation and Off-Reservation Trust Land, WI	22.73	1 078	47.4
Red Cliff Reservation	21.88	1 078	49.3
Bayfield County (part)	21.88	1 078	49.3
Red Cliff Off-Reservation Trust Land	0.85	-	-
Bayfield County (part)	0.85	-	-
St. Croix Reservation and Off-Reservation Trust Land, WI	3.53	641	181.6
St. Croix Reservation	2.93	481	164.1
Barron County (part)	0.16	74	471.1
Burnett County (part)	1.35	217	160.7
Polk County (part)	1.42	190	133.5
St. Croix Off-Reservation Trust Land	0.60	160	267.5
Burnett County (part)	0.57	153	267.2
Polk County (part)	0.03	7	273.6
Sokaogon Chippewa Community and Off-Reservation Trust Land, WI	2.95	392	133.0
Sokaogon Chippewa Community	2.51	298	118.9
Forest County (part)	2.51	298	118.9
Sokaogon Chippewa Off-Reservation Trust Land	0.44	94	213.1
Forest County (part)	0.44	94	213.1
Stockbridge-Munsee Community, WI	69.77	1 527	21.9
Shawano County (part)	69.77	1 527	21.9
Menominee/Stockbridge-Munsee joint use area, WI	2.00	295	147.7
Shawano County (part)	2.00	295	147.7

Appendix A.
Geographic Terms and Concepts

CONTENTS

	Page
Alaska Native Regional Corporation (ANRC) (See American Indian Area, Alaska Native Area, Hawaiian Home Land)	A–4
Alaska Native Village (ANV) (See American Indian Area, Alaska Native Area, Hawaiian Home Land)	A–5
Alaska Native Village Statistical Area (ANVSA) (See American Indian Area, Alaska Native Area, Hawaiian Home Land)	A–5
American Indian Area, Alaska Native Area, Hawaiian Home Land	A–4
American Indian Off-Reservation Trust Land (See American Indian Area, Alaska Native Area, Hawaiian Home Land)	A–6
American Indian Reservation (See American Indian Area, Alaska Native Area, Hawaiian Home Land)	A–5
American Indian Tribal Subdivision (See American Indian Area, Alaska Native Area, Hawaiian Home Land)	A–6
American Samoa (See Island Areas of the United States)	A–16
Area Measurement	A–8
Barrio (See Puerto Rico)	A–20
Barrio-Pueblo (See Puerto Rico)	A–20
Block (See Census Block)	A–10
Block Group (BG)	A–8
Borough (See County (or Statistically Equivalent Entity), see County Subdivision, see Place)	A–13
Boundary Changes	A–9
Census Area (See County (or Statistically Equivalent Entity))	A–13
Census Block	A–10
Census Code (See Geographic Code)	A–15
Census County Division (CCD) (See County Subdivision)	A–13
Census Designated Place (CDP) (See Place)	A–18
Census Division (See also Census Region)	A–11
Census Geographic Code (See Geographic Code)	A–15
Census Region (See also Census Division)	A–11
Census Subarea (See County Subdivision)	A–13
Census Tract	A–11
Central City (See Metropolitan Area)	A–16
Central Place (See Urban and Rural)	A–22
City (See Place)	A–18
Commonwealth of the Northern Mariana Islands (See Island Areas of the United States)	A–16
Comparability (See Boundary Changes)	A–9
Comunidad (See Puerto Rico)	A–20
Congressional District (CD)	A–12
Consolidated Metropolitan Statistical Area (CMSA) (See Metropolitan Area)	A–16
Consolidated City (See Place)	A–18
County (or Statistically Equivalent Entity)	A–13
County Subdivision	A–13
District (See County (or Statistically Equivalent Entity))	A–13
Division (See Census Division)	A–11
Extended City (See Urban and Rural)	A–22
Extended Place (See Urban and Rural)	A–23
Federal Information Processing Standards (FIPS) Code (See Geographic Code)	A–15
Geographic Code	A–15
Geographic Hierarchy (See Introduction—Geographic Presentation of Data)	A–3

Geographic Presentation (See Introduction—Geographic Presentation of Data) A–3
Guam (See Island Areas of the United States) A–16
Hawaiian Home Land (HHL) (See American Indian Area, Alaska Native Area, Hawaiian Home Land) A–6
Hierarchical Presentation (See Introduction—Geographic Presentation of Data) A–3
Incorporated Place (See Place, see County Subdivision) A–19
Independent City (See County (or Statistically Equivalent Entity)) A–13
Internal Point A–15
Introduction—Geographic Presentation of Data A–3
Inventory Presentation (See Introduction—Geographic Presentation of Data) A–3
Island (See County (or Statistically Equivalent Entity)) A–13
Island Areas of the United States A–16
Joint Use Area (See American Indian Area, Alaska Native Area, Hawaiian Home Land) A–4
Land Area (See Area Measurement) A–8
Latitude (See Internal Point) A–15
Longitude (See Internal Point) A–15
Metropolitan Area (MA) A–16
Metropolitan Area Title and Code (See Metropolitan Area) A–17
Metropolitan Statistical Area (MSA) (See Metropolitan Area) A–17
Minor Civil Division (MCD) (See County Subdivision) A–14
Municipality (See County (or Statistically Equivalent Entity)) A–13
Municipio (See Puerto Rico) A–20
New England County Metropolitan Area (NECMA) (See Metropolitan Area) A–17
Off-Reservation Trust Land (See American Indian Area, Alaska Native Area, Hawaiian Home Land) A–6
Oklahoma Tribal Statistical Area (OTSA) (See American Indian Area, Alaska Native Area, Hawaiian Home Land) A–7
Outlying Areas (See Island Areas of the United States) A–16
Parish (See County) A–13
Place A–18
Place Within Consolidated City (See Place) A–18
Population or Housing Unit Density A–19
Precinct (See Voting District) A–24
Primary Metropolitan Statistical Area (PMSA) (See Metropolitan Area) A–16
Public Use Microdata Area (PUMA) A–19
Public Use Microdata Sample (PUMS) File (See Public Use Microdata Area) A–19
Puerto Rico A–20
Region (See Census Region) A–11
Rural (See Urban and Rural) A–22
School District A–20
State (or Statistically Equivalent Entity) A–21
State Designated American Indian Statistical Area (SDAISA) (See American Indian Area, Alaska Native Area, Hawaiian Home Land) A–7
State Legislative District (SLD) A–21
Subbarrio (See Puerto Rico) A–20
Sub-MCD (See Puerto Rico) A–20
Super-PUMA (See Public Use Microdata Area) A–19
Tabulation Block Group (See Block Group) A–8
TIGER® Database A–21
Town (See County Subdivision, see Place) A–13
Township (See County Subdivision) A–13
Tract (See Census Tract) A–11
Traffic Analysis Zone (TAZ) A–21
Tribal Block Group A–22
Tribal Census Tract A–22
Tribal Designated Statistical Area (TDSA) (See American Indian Area, Alaska Native Area, Hawaiian Home Land) A–7
Tribal Jurisdiction Statistical Area (TJSA) (See American Indian Area, Alaska Native Area, Hawaiian Home Land) A–7
Trust Land (See American Indian Area, Alaska Native Area, Hawaiian Home Land) A–4
United States A–22

United States Postal Service (USPS) Code (See Geographic Code) A–15
Unorganized Territory (See County Subdivision) A–14
Urban (See Urban and Rural) A–22
Urban and Rural A–22
Urban Cluster (UC) (See Urban and Rural) A–23
Urban Cluster Central Place (See Urban and Rural) A–23
Urban Cluster Title and Code (See Urban and Rural) A–22
Urban Growth Area (UGA) A–23
Urban Growth Boundary (See Urban Growth Area) A–23
Urbanized Area (UA) (See Urban and Rural) A–22
Urbanized Area Central Place (See Urban and Rural) A–23
Urbanized Area Title and Code (See Urban and Rural) A–23
Village (See Place) A–18
Virgin Islands of the United States (See Island Areas of the United States) A–16
Voting District (VTD) A–24
Water Area (See Area Measurement) A–8
ZIP Code® (See ZIP Code® Tabulation Area) A–24
ZIP Code® Tabulation Area (ZCTA™) A–24
Zona Urbana (See Puerto Rico) A–20

INTRODUCTION—GEOGRAPHIC PRESENTATION OF DATA

In decennial census data products, geographic entities usually are presented in an hierarchical arrangement or as an inventory listing.

Hierarchical Presentation

An hierarchical geographic presentation shows the geographic entities in a superior/subordinate structure. This structure is derived from the legal, administrative, or areal relationships of the entities. The hierarchical structure is depicted in report tables by means of indentation and is explained for computer-readable media in the geographic coverage portion of the abstract in the technical documentation. An example of hierarchical presentation is the "standard census geographic hierarchy": census block, within block group, within census tract, within place, within county subdivision, within county, within state, within division, within region, within the United States. Graphically, this is shown as:

```
United States
  Region
    Division
      State
        County
          County subdivision
            Place (or part)
              Census tract (or part)
                Block group (or part)
                  Census block
```

Figure A–1, which is a diagram of the geographic hierarchy, presents this information as a series of "nesting" relationships. For example, a line joining the lower-level entity "place" and the higher-level entity "state" means that a place cannot cross a state boundary; a line linking "census tract" and "county" means that a census tract cannot cross a county line; and so forth.

Inventory Presentation

An inventory presentation of geographic entities is one in which all entities of the same type are shown in alphabetical, code, or geographic sequence, without reference to their hierarchical relationships. Generally, an inventory presentation shows totals for entities that may be split in a hierarchical presentation, such as place, census tract, or block group. An example of a series of

inventory presentations is state, followed by all the counties in that state, followed by all the places in that state. Graphically, this is shown as:

State

County A
County B
County C

Place X
Place Y
Place Z

American Indian/Alaska Native Area/Hawaiian Home Land (AIANA/HHL) Entities

Exceptions to the standard hierarchical presentation occur in the case of some American Indian/Alaska Native area (AIANA) entities, which do not necessarily "nest" within states and counties. For instance, the following American Indian entities can cross state lines: federally recognized American Indian reservations, off-reservation trust lands, tribal subdivisions, and tribal designated statistical areas. National summary data for American Indian reservations may be presented as an alphabetical listing of reservation names followed by the state portions of each reservation. Also, a census tract or block group delineated by American Indian tribal authorities may be located in more than one state or county (see CENSUS TRACT, TRIBAL BLOCK GROUP, and TRIBAL CENSUS TRACT) for the purpose of presenting census data in the American Indian/Alaska Native area/Hawaiian home land (AIANA/HHL) hierarchy.

The diagram in Figure A–2 shows geographic relationships among geographic entities in the AIANA/HHL hierarchy. It does not show the geographic levels "county," "county subdivision," and "place" because AIANA/HHL entities do not necessarily nest within them.

The definitions below are for geographic entities and concepts that the U.S. Census Bureau includes in its standard data products. Not all entities and concepts are shown in any one data product.

AMERICAN INDIAN AREA, ALASKA NATIVE AREA, HAWAIIAN HOME LAND

There are both legal and statistical American Indian, Alaska Native, and native Hawaiian entities for which the U.S. Census Bureau provides data for Census 2000. The legal entities consist of federally recognized American Indian reservations and off-reservation trust land areas, the tribal subdivisions that can divide these entities, state recognized American Indian reservations, Alaska Native Regional Corporations, and Hawaiian home lands. The statistical entities are Alaska Native village statistical areas, Oklahoma tribal statistical areas, tribal designated statistical areas, and state designated American Indian statistical areas. Tribal subdivisions can exist within the statistical Oklahoma tribal statistical areas.

In all cases, these areas are mutually exclusive in that no American Indian, Alaska Native, or Hawaiian home land can overlap another tribal entity, except for tribal subdivisions, which subdivide some American Indian entities, and Alaska Native village statistical areas, which exist within Alaska Native Regional Corporations. In some cases where more than one tribe claims jurisdiction over an area, the U.S. Census Bureau creates a joint use area as a separate entity to define this area of dual claims. The following provides more detail about each of the various American Indian areas, Alaska Native areas, and Hawaiian home lands.

Alaska Native Regional Corporation (ANRC)

Alaska Native Regional Corporations (ANRCs) are corporate entities established to conduct both business and nonprofit affairs of Alaska Natives pursuant to the Alaska Native Claims Settlement Act of 1972 (Public Law 92-203). Twelve ANRCs are geographic entities that cover most of the state of Alaska (the Annette Island Reserve–an American Indian reservation–is excluded from any ANRC). (A thirteenth ANRC represents Alaska Natives who do not live in Alaska and do not identify with any of the 12 corporations; the U.S. Census Bureau does not provide data for this ANRC because it has no geographic extent.) The boundaries of ANRCs have been legally established.

The U.S. Census Bureau offers representatives of the 12 nonprofit ANRCs the opportunity to review and update the ANRC boundaries. The U.S. Census Bureau first provided data for ANRCs for the 1990 census.

Each ANRC is assigned a five-digit Federal Information Processing Standards (FIPS) code, which is assigned in alphabetical order by ANRC name.

Alaska Native Village Statistical Area (ANVSA)

Alaska Native village statistical areas (ANVSAs) are statistical entities that represent the densely settled portion of Alaska Native villages (ANVs), which constitute associations, bands, clans, communities, groups, tribes or villages, recognized pursuant to the Alaska Native Claims Settlement Act of 1972 (Public Law 92-203). ANVSAs are reviewed and delineated by officials of the ANV (or officials of the Alaska Native Regional Corporation (ANRC) in which the ANV is located if no ANV official chooses to participate in the delineation process) solely for data presentation purposes.

An ANVSA may not overlap the boundary of another ANVSA, an American Indian reservation, or a tribal designated statistical area. The U.S. Census Bureau first provided data for ANVSAs for the 1990 census.

Each ANVSA is assigned a national four-digit census code ranging from 6000 through 7999. Each ANVSA also is assigned a state-based five-digit Federal Information Processing Standards (FIPS) code. Both the census and FIPS codes are assigned in alphabetical order by ANVSA name.

American Indian Reservation

Federal American Indian reservations are areas that have been set aside by the United States for the use of tribes, the exterior boundaries of which are more particularly defined in the final tribal treaties, agreements, executive orders, federal statutes, secretarial orders, or judicial determinations. The U.S. Census Bureau recognizes federal reservations as territory over which American Indian tribes have primary governmental authority. These entities are known as colonies, communities, pueblos, rancherias, ranches, reservations, reserves, villages, Indian communities, and Indian villages. The Bureau of Indian Affairs maintains a list of federally recognized tribal governments. The U.S. Census Bureau contacts representatives of American Indian tribal governments to identify the boundaries for federal reservations.

Some state governments have established reservations for tribes recognized by the state. A governor-appointed state liaison provides the names and boundaries for state recognized American Indian reservations to the U.S. Census Bureau. The names of these reservations are followed by “(State)” in census data presentations.

Federal reservations may cross state boundaries, and federal and state reservations may cross county, county subdivision, and place boundaries. For reservations that cross state boundaries, only the portions of the reservations in a given state are shown in the data products for that state. Lands that are administered jointly and/or are claimed by two tribes, whether federally or state recognized, are called “joint use areas,” and are treated as if they are separate American Indian reservations for data presentation purposes. The entire reservations are shown in data products for the United States. The U.S. Census Bureau first provided data for American Indian reservations in the 1970 census.

Each federal American Indian reservation is assigned a four-digit census code ranging from 0001 through 4999. These census codes are assigned in alphabetical order of American Indian reservation names nationwide, except that joint use areas appear at the end of the code range. Each state American Indian reservation is assigned a four-digit census code ranging from 9000 through 9499. Each American Indian reservation also is assigned a five-digit Federal Information Processing Standards (FIPS) code; because FIPS codes are assigned in alphabetical sequence within each state, the FIPS code is different in each state for reservations that include territory in more than one state.

American Indian Off-Reservation Trust Land

Trust lands are areas for which the United States holds title in trust for the benefit of a tribe (tribal trust land) or for an individual Indian (individual trust land). Trust lands can be alienated or encumbered only by the owner with the approval of the Secretary of the Interior or his/her authorized representative. Trust lands may be located on or off of a reservation. The U.S. Census Bureau recognizes and tabulates data for reservations and off-reservation trust lands because American Indian tribes have primary governmental authority over these lands. Primary tribal governmental authority generally is not attached to tribal lands located off the reservation until the lands are placed in trust.

In the U.S. Census Bureau's data tabulations, off-reservation trust lands always are associated with a specific federally recognized reservation and/or tribal government. Such trust lands may be located in more than one state. Only the portions of off-reservation trust lands in a given state are shown in the data products for that state; all off-reservation trust lands associated with a reservation or tribe are shown in data products for the United States. The U.S. Census Bureau first provided trust land data for off-reservation tribal trust lands in the 1980 census; in 1990, the trust land data included both tribal and individual trust lands. The U.S. Census Bureau does not identify restricted fee land or land in fee simple status as a specific geographic category.

In decennial census data tabulations, off-reservation trust lands are assigned a four-digit census code and a five-digit Federal Information Processing Standards (FIPS) code that is the same as that for the reservation with which they are associated. As with reservations, FIPS codes for off-reservation trust lands are unique within state, so they will differ if they extend into more than one state. The FIPS codes for such off-reservation trust lands are the same as those for the associated reservation. In the TIGER/Line® products, a letter code–"T" for tribal and "I" for individual–identifies off-reservation trust lands. In decennial census data tabulations, a trust land flag uniquely identifies off-reservation trust lands. Printed reports show separate tabulations for all off-reservation trust land areas, but do not provide separate tabulations for the tribal versus individual trust lands. Trust lands associated with tribes that do not have a reservation are presented and coded by tribal name, interspersed alphabetically among the reservation names.

American Indian Tribal Subdivision

American Indian tribal subdivisions are administrative subdivisions of federally recognized American Indian reservations, off-reservation trust lands, or Oklahoma tribal statistical areas (OTSAs), known as areas, chapters, communities, or districts. These entities are internal units of self-government or administration that serve social, cultural, and/or economic purposes for the American Indians on the reservations, off-reservation trust lands, or OTSAs.

The U.S. Census Bureau obtains the boundary and name information for tribal subdivisions from tribal governments. The U.S. Census Bureau first provided data for American Indian tribal subdivisions in the 1980 census when it identified them as "American Indian subreservation areas." It did not provide data for these entities in conjunction with the 1990 census.

Each American Indian tribal subdivision is assigned a three-digit census code that is alphabetically in order and unique within each reservation, associated off-reservation trust land, and OTSA. Each tribal subdivision also is assigned a five-digit Federal Information Processing Standards (FIPS) code. FIPS codes are assigned alphabetically within state; the FIPS codes are different in each state for tribal subdivisions that extend into more than one state.

Hawaiian Home Land (HHL)

Hawaiian home lands (HHLs) are areas held in trust for native Hawaiians by the state of Hawaii, pursuant to the Hawaiian Homes Commission Act of 1920, as amended. The U.S. Census Bureau obtained the names and boundaries of HHLs from state officials. HHLs are a new geographic entity for Census 2000.

Each HHL area is assigned a national four-digit census code ranging from 5000 through 5499 based on the alphabetical sequence of each HHL name. Each HHL also is assigned a five-digit Federal Information Processing Standards (FIPS) code in alphabetical order within the state of Hawaii.

Oklahoma Tribal Statistical Area (OTSA)

Oklahoma tribal statistical areas (OTSAs) are statistical entities identified and delineated by the U.S. Census Bureau in consultation with federally recognized American Indian tribes in Oklahoma that do not currently have a reservation, but once had a reservation in that state. Boundaries of OTSAs will be those of the former reservations in Oklahoma, except where modified by agreements with neighboring tribes for data presentation purposes. OTSAs replace the "tribal jurisdiction statistical areas" of the 1990 census. The U.S. Census Bureau first provided data for the former Oklahoma reservations in conjunction with the 1980 census, when it defined a single all-encompassing geographic entity called the "Historic Areas of Oklahoma (excluding urbanized areas)."

Each OTSA is assigned a national four-digit census code ranging from 5500 through 5999 based on the alphabetical sequence of each OTSA's name, except that the joint use areas appear at the end of the code range. Each OTSA also is assigned a five-digit Federal Information Processing Standards (FIPS) code in alphabetical order in Oklahoma.

State Designated American Indian Statistical Area (SDAISA)

State designated American Indian statistical areas (SDAISAs) are statistical entities for state recognized American Indian tribes that do not have a state recognized land base (reservation). SDAISAs are identified and delineated for the U.S. Census Bureau by a state liaison identified by the governor's office in each state. SDAISAs generally encompass a compact and contiguous area that contains a concentration of people who identify with a state recognized American Indian tribe and in which there is structured or organized tribal activity. A SDAISA may not be located in more than one state unless the tribe is recognized by both states, and it may not include area within an American Indian reservation, off-reservation trust land, Alaska Native village statistical area, tribal designated statistical area (TDSA), or Oklahoma tribal statistical area.

The U.S. Census Bureau established SDAISAs as a new geographic statistical entity for Census 2000, to differentiate between state recognized tribes without a land base and federally recognized tribes without a land base. For the 1990 census, all such tribal entities had been identified as TDSAs.

Each SDAISA is assigned a four-digit census code ranging from 9500 through 9999 in alphabetical sequence of SDAISA names nationwide. Each SDAISA also is assigned a five-digit Federal Information Processing Standards (FIPS) code in alphabetical order within state.

Tribal Designated Statistical Area (TDSA)

Tribal designated statistical areas (TDSAs) are statistical entities identified and delineated for the U.S. Census Bureau by federally recognized American Indian tribes that do not currently have a federally recognized land base (reservation or off-reservation trust land). A TDSA generally encompasses a compact and contiguous area that contains a concentration of people who identify with a federally recognized American Indian tribe and in which there is structured or organized tribal activity. A TDSA may be located in more than one state, and it may not include area within an American Indian reservation, off-reservation trust land, Alaska Native village statistical area, state designated American Indian statistical area (SDAISA), or Oklahoma tribal statistical area.

The U.S. Census Bureau first reported data for TDSAs in conjunction with the 1990 census, when both federally and state recognized tribes could identify and delineate TDSAs. TDSAs now apply only to federally recognized tribes. State recognized tribes without a land base, including those that were TDSAs in 1990, are identified as SDAISAs, a new geographic entity for Census 2000.

Each TDSA is assigned a four-digit census code ranging from 8000 through 8999 in alphabetical sequence of TDSA names nationwide. Each TDSA also is assigned a five-digit Federal Information Processing Standards (FIPS) code in alphabetical order within state; because FIPS codes are assigned within each state, the FIPS code is different in each state for TDSAs that extend into more than one state.

AREA MEASUREMENT

Area measurement data provide the size, in square units (metric and nonmetric) of geographic entities for which the U.S. Census Bureau tabulates and disseminates data. Area is calculated from the specific boundary recorded for each entity in the U.S. Census Bureau's geographic database (see TIGER® database). These area measurements are recorded as whole square meters. (To convert square meters to square kilometers, divide by 1,000,000; to convert square kilometers to square miles, divide by 2.589988; to convert square meters to square miles, divide by 2,589,988.)

The U.S. Census Bureau provides area measurement data for both land area and total water area. The water area figures include inland, coastal, Great Lakes, and territorial water. (For the 1990 census, the U.S. Census Bureau provided area measurements for land and total water; water area for each of the four water classifications was available in the Geographic Identification Code Scheme (GICS) product only.) "Inland water" consists of any lake, reservoir, pond, or similar body of water that is recorded in the U.S. Census Bureau's geographic database. It also includes any river, creek, canal, stream, or similar feature that is recorded in that database as a two-dimensional feature (rather than as a single line). The portions of the oceans and related large embayments (such as the Chesapeake Bay and Puget Sound), the Gulf of Mexico, and the Caribbean Sea that belong to the United States and its territories are classified as "coastal" and "territorial" waters; the Great Lakes are treated as a separate water entity. Rivers and bays that empty into these bodies of water are treated as "inland water" from the point beyond which they are narrower than one nautical mile across. Identification of land and inland, coastal, territorial, and Great Lakes waters is for data presentation purposes only and does not necessarily reflect their legal definitions.

Land and water area measurements may disagree with the information displayed on U.S. Census Bureau maps and in the TIGER® database because, for area measurement purposes, features identified as "intermittent water" and "glacier" are reported as land area. For this reason, it may not be possible to derive the land area for an entity by summing the land area of its component census blocks. In addition, the water area measurement reported for some geographic entities includes water that is not included in any lower-level geographic entity. Therefore, because water is contained only in a higher-level geographic entity, summing the water measurements for all the component lower-level geographic entities will not yield the water area of that higher-level entity. This occurs, for example, where water is associated with a county but is not within the legal boundary of any minor civil division. Crews-of-vessels entities (see CENSUS TRACT and CENSUS BLOCK) do not encompass territory and, therefore, have no area measurements.

The accuracy of any area measurement data is limited by the accuracy inherent in (1) the location and shape of the various boundary information in the TIGER® database, (2) the location and shapes of the shorelines of water bodies in that database, and (3) rounding affecting the last digit in all operations that compute and/or sum the area measurements.

BLOCK GROUP (BG)

A block group (BG) is a cluster of census blocks having the same first digit of their four-digit identifying numbers within a census tract. For example, block group 3 (BG 3) within a census tract includes all blocks numbered from 3000 to 3999. BGs generally contain between 600 and 3,000 people, with an optimum size of 1,500 people. BGs on American Indian reservations, off-reservation trust lands, and special places must contain a minimum of 300 people. (Special places include correctional institutions, military installations, college campuses, worker's dormitories, hospitals, nursing homes, and group homes.)

Most BGs were delineated by local participants as part of the U.S. Census Bureau's Participant Statistical Areas Program. The U.S. Census Bureau delineated BGs only where a local, state, or tribal government declined to participate or where the U.S. Census Bureau could not identify a potential local or tribal participant.

BGs never cross the boundaries of states, counties, or statistically equivalent entities, except for a BG delineated by American Indian tribal authorities, and then only when tabulated within the American Indian hierarchy (see TRIBAL BLOCK GROUP). BGs never cross the boundaries of census tracts, but may cross the boundary of any other geographic entity required as a census block boundary (see CENSUS BLOCK).

In decennial census data tabulations, a BG may be split to present data for every unique combination of American Indian area, Alaska Native area, Hawaiian home land, congressional district, county subdivision, place, voting district, or other tabulation entity shown in the data products. For example, if BG 3 is partly in a city and partly outside the city, there are separate tabulated records for each portion of BG 3. BGs are used in tabulating data nationwide, as was done for the 1990 census, for all block-numbered areas in the 1980 census, and for selected areas in the 1970 census. For data presentation purposes, BGs are a substitute for the enumeration districts (EDs) used for reporting data in many parts of the United States for the 1970 and 1980 censuses and in all areas before 1970. Also, BGs are the lowest level of the geographic hierarchy for which the U.S. Census Bureau tabulates and presents sample data.

BOUNDARY CHANGES

Many of the legal and statistical entities for which the U.S. Census Bureau tabulates decennial census data have had boundary changes between the 1990 census and Census 2000; that is, between January 2, 1990, and January 1, 2000. Boundary changes to legal entities result from:

1. Annexations to or detachments from legally established governmental units.
2. Mergers or consolidations of two or more governmental units.
3. Establishment of new governmental units.
4. Disincorporations or disorganizations of existing governmental units.
5. Changes in treaties or executive orders, and governmental action placing additional lands in trust.
6. Decisions by federal, state, and local courts.
7. Redistricting for congressional districts or county subdivisions that represent single-member districts for election to a county governing board.

Statistical entity boundaries generally are reviewed by local, state, or tribal governments and can have changes to adjust boundaries to visible features to better define the geographic area each encompasses or to account for shifts and changes in the population distribution within an area.

The historical counts shown for counties, county subdivisions, places, and American Indian, Alaska Native, and Native Hawaiian areas are not updated for such changes, and thus reflect the population and housing units in each entity as delineated at the time of each decennial census. Boundary changes are not reported for some entities, such as census designated places and block groups.

Changes to the boundaries for census tracts and, for the first time, for census blocks are available in relationship files, which are only available in computer-readable form. The census tract relationship files feature the relationship of census tracts/block numbering areas at the time of the 1990 census to census tracts for Census 2000, and vice versa, including partial relationships. For the first time, the census tract relationship files show a measure of the magnitude of change using the proportion of the length of roads and sides of roads contained in partial census tracts. This information can be used to proportion the data for the areas where census tracts have changed.

The census block relationship files, which are available only in computer-readable form, present relationships of the 1990 census and Census 2000 blocks on the basis of whole blocks or part blocks (“P”). The following relationships can be derived:

	1990 census block	2000 census block
One to one	601	1017
One to many	101 P	3028
	101 P	2834
Many to one	410	2554 P
	503	2554 P
Many to many	404	1007 P
	501 P	1007 P
	502 P	1008 P

Block relationship files are available to compare the following sets of census blocks:

1990 tabulation block to 2000 collection block,
2000 collection block to 2000 tabulation block, and
1990 tabulation block to 2000 tabulation block.

Census tract relationship files and block relationship files are not geographic equivalency files. For a true areal comparison between the census tracts/block numbering areas and blocks used for the 1990 census and the census tracts and blocks used for Census 2000 (as well as other geographic areas), it is necessary to use the 2000 TIGER/Line® files. The 2000 TIGER/Line files will contain 1990 and 2000 boundaries for counties and statistically equivalent entities, county subdivisions, places, American Indian areas, Alaska Native village statistical areas, census tracts, census blocks, and, by derivation from the census blocks, block groups.

CENSUS BLOCK

Census blocks are areas bounded on all sides by visible features, such as streets, roads, streams, and railroad tracks, and by invisible boundaries, such as city, town, township, and county limits, property lines, and short, imaginary extensions of streets and roads. Generally, census blocks are small in area; for example, a block bounded by city streets. However, census blocks in sparsely settled areas may contain many square miles of territory.

All territory in the United States, Puerto Rico, and the Island Areas has been assigned block numbers, as was the case for the 1990 census. To improve operational efficiency and geographic identifications, the U.S. Census Bureau has introduced different numbering systems for tabulation blocks used in decennial census data products, and for collection blocks, used in administering the census. (In 1990, there generally was a single numbering system.) Collection block numbers are available only in the TIGER/Line® data products; the U.S. Census Bureau does not tabulate data for collection blocks.

Many tabulation blocks, used in decennial census data products, represent the same geographic area as the collection blocks used in the Census 2000 enumeration process. Where the collection blocks include territory in two or more geographic entities, each unique piece required for data tabulation is identified as a separate tabulation block with a separate block number. It is possible for two or more collection blocks to be combined into a single tabulation block. This situation can occur when a visible feature established as a collection block boundary is deleted during the field update operation. Tabulation blocks do not cross the boundaries of any entity for which the U.S. Census Bureau tabulates data, including American Indian areas, Alaska Native areas, Hawaiian home lands, census tracts, congressional districts, counties, county subdivisions, places, state legislative districts, urban and rural areas, school districts, voting districts, and ZIP Code® tabulation areas. Tabulation blocks also generally do not cross the boundaries of certain landmarks, including military installations, national parks, and national monuments.

Tabulation blocks are identified uniquely within census tract by means of a four-digit number. (The 1990 census block numbers had three digits, with a potential alphabetic suffix.) The Census 2000 collection blocks are numbered uniquely within county (or statistically equivalent entity), and consist of four or five digits. For its Census 2000 data tabulations, the U.S. Census Bureau created a unique set of census block numbers immediately before beginning the tabulation process. These

are the census block numbers seen in the data presentations. For the 1990 census, the U.S. Census Bureau created a separate block with a suffix of "Z" to identify crews-of-vessels population. For Census 2000, crews-of-vessels population is assigned to the land block identified by the U.S. Census Bureau as associated with the home port of the vessel.

Participants in certain U.S. Census Bureau-sponsored programs were able to request that line features in the TIGER® database be held as tabulation block boundaries, provided that these conformed to U.S. Census Bureau criteria. This option was available to participants in the Census 2000 Redistricting Data Program (the Block Boundary Suggestion Project), American Indian and Alaska Native Area Tribal Review (Block Definition Project), and the District of Columbia and the Puerto Rico Block Boundary Definition Project.

The U.S. Census Bureau introduced a different method for identifying the water areas of census blocks. For the 1990 census, water was not uniquely identified within a census block; instead, all water area internal to a block group was given a single block number ending in "99" (for example, in block group 1, all water was identified as block 199). A suffix was added to each water block number where the block existed in more than one tabulation entity within its block group. For Census 2000, water area located completely within the boundary of a single land tabulation block has the same block number as that land block. Water area that touches more than one land block is assigned a unique block number not associated with any adjacent land block. The water block numbers begin with the block group number followed by "999" and proceed in descending order (for example, in block group 3, the numbers assigned to water areas that border multiple land blocks are 3999, 3998, etc.). In some block groups, the numbering of land blocks might use enough of the available numbers to reach beyond the 900 range within the block group. For this reason, and because some land blocks include water (ponds and small lakes), no conclusions about whether a block is all land or all water can be made by looking at the block number. The land/water flag, set at the polygon level in the TIGER® database and shown in TIGER/Line® and statistical data tabulation files, is the only way to know if a block is all water when viewing the computer files. On maps, water areas are shown with a screen symbol.

CENSUS DIVISION

Census divisions are groupings of states and the District of Columbia that are subdivisions of the four census regions. There are nine census divisions, which the U.S. Census Bureau established in 1910 for the presentation of census data. Each census division is identified by a one-digit census code; the same number appears as the first digit in the two-digit census state code (see STATE).

Puerto Rico and the Island Areas are not part of any census region or census division. For a list of all census regions, census divisions, and their constituent states, see Figure A–3.

CENSUS REGION

Census regions are groupings of states and the District of Columbia that subdivide the United States for the presentation of census data. There are four census regions—Northeast, Midwest, South, and West. Each of the four census regions is divided into two or more census divisions. Before 1984, the Midwest region was named the North Central region. From 1910, when census regions were established, through the 1940s, there were three census regions—North, South, and West. Each census region is identified by a single-digit census code.

Puerto Rico and the Island Areas are not part of any census region or census division. For a list of all census regions, census divisions, and their constituent states, see Figure A–3.

CENSUS TRACT

Census tracts are small, relatively permanent statistical subdivisions of a county or statistically equivalent entity delineated by local participants as part of the U.S. Census Bureau's Participant Statistical Areas Program. The U.S. Census Bureau delineated census tracts where no local participant existed or where a local or tribal government declined to participate. The primary purpose of

census tracts is to provide a stable set of geographic units for the presentation of decennial census data. This is the first decennial census for which the entire United States is covered by census tracts. For the 1990 census, some counties had census tracts and others had block numbering areas (BNAs). For Census 2000, all BNAs were replaced by census tracts, which may or may not represent the same areas.

Census tracts in the United States, Puerto Rico, and the Virgin Islands of the United States generally have between 1,500 and 8,000 people, with an optimum size of 4,000 people. For American Samoa, the Northern Mariana Islands, and Guam, the optimum size is 2,500 people. Counties and statistically equivalent entities with fewer than 1,500 people have a single census tract. Census tracts on American Indian reservations, off-reservation trust lands, and special places must contain a minimum of 1,000 people. (Special places include correctional institutions, military installations, college campuses, workers' dormitories, hospitals, nursing homes, and group homes.) When first delineated, census tracts are designed to be relatively homogeneous with respect to population characteristics, economic status, and living conditions. The spatial size of census tracts varies widely depending on the density of settlement. Census tract boundaries are delineated with the intention of being maintained over many decades so that statistical comparisons can be made from decennial census to decennial census. However, physical changes in street patterns caused by highway construction, new developments, and so forth, may require occasional boundary revisions. In addition, census tracts occasionally are split due to population growth or combined as a result of substantial population decline.

Census tracts are identified by a four-digit basic number and may have a two-digit numeric suffix; for example, 6059.02. The decimal point separating the four-digit basic tract number from the two-digit suffix is shown in the printed reports and on census maps. In computer-readable files, the decimal point is implied. Many census tracts do not have a suffix; in such cases, the suffix field is either left blank or is zero-filled. Leading zeros in a census tract number (for example, 002502) are shown only in computer-readable files. Census tract suffixes may range from .01 to .98. For the 1990 census, the .99 suffix was reserved for census tracts/block numbering areas (BNAs) that contained only crews-of-vessels population; for Census 2000, the crews-of-vessels population is included with the related census tract.

Census tract numbers range from 1 to 9999 and are unique within a county or statistically equivalent entity. The U.S. Census Bureau reserves the basic census tract numbers 9400 to 9499 for census tracts delineated within or to encompass American Indian reservations and off-reservation trust lands that exist in multiple states or counties (see TRIBAL CENSUS TRACTS). The number 0000 in computer-readable files identifies a census tract delineated to provide complete coverage of water area in territorial seas and the Great Lakes.

CONGRESSIONAL DISTRICT (CD)

Congressional districts (CDs) are the 435 areas from which people are elected to the U.S. House of Representatives. After the apportionment of congressional seats among the states, based on census population counts, each state is responsible for establishing CDs for the purpose of electing representatives. Each CD is to be as equal in population to all other CDs in the state as practicable.

The CDs in effect at the time of Census 2000 are those of the 106th Congress, whose session began in January 1999. The CDs of the 103rd Congress (January 1993 to 1995) were the first to reflect redistricting based on the 1990 census. These CD boundaries and numbers remained in effect until after Census 2000, except where a state initiative or a court-ordered redistricting had required a change. Six states redistricted for the 104th Congress (Georgia, Louisiana, Maine, Minnesota, South Carolina, and Virginia), five states redistricted for the 105th Congress (Florida, Georgia, Kentucky, Louisiana, and Texas), and three states (New York, North Carolina, and Virginia) redistricted for the 106th Congress. The 108th Congress will be the first to reflect reapportionment and redistricting based on Census 2000 data.

CDs are identified with a two-digit Federal Information Processing Standards (FIPS) code. The code "00" is used for states with a single representative.

American Samoa, Guam, the Virgin Islands of the United States, and the District of Columbia are represented in the House of Representatives by a delegate, and Puerto Rico by a resident commissioner, all of whom may not vote on the floor of the House of Representatives, but may vote on legislation as it is considered by committees to which they have been named. In computer-readable data products that display a congressional district field, the two-digit FIPS code "98" is used to identify such representational areas. The Northern Mariana Islands does not have representation in Congress. The FIPS code "99" identifies areas with no representation in Congress.

COUNTY (OR STATISTICALLY EQUIVALENT ENTITY)

The primary legal divisions of most states are termed "counties." In Louisiana, these divisions are known as parishes. In Alaska, which has no counties, the statistically equivalent entities are census areas, city and boroughs (as in Juneau City and Borough), a municipality (Anchorage), and organized boroughs. Census areas are delineated cooperatively for data presentation purposes by the state of Alaska and the U.S. Census Bureau. In four states (Maryland, Missouri, Nevada, and Virginia), there are one or more incorporated places that are independent of any county organization and thus constitute primary divisions of their states; these incorporated places are known as "independent cities" and are treated as equivalent to counties for data presentation purposes. (In some data presentations, they may be treated as county subdivisions and places.) The District of Columbia has no primary divisions, and the entire area is considered equivalent to a county for data presentation purposes. In American Samoa, the primary divisions are districts and islands; in the Northern Mariana Islands, municipalities; in the Virgin Islands of the United States, the principal islands of St. Croix, St. John, and St. Thomas. Guam has no primary divisions, and the entire area is considered equivalent to a county for data presentation purposes.

Each county and statistically equivalent entity is assigned a three-digit Federal Information Processing Standards code that is unique within state. These codes are assigned in alphabetical order of county or county equivalent within state, except for the independent cities, which are assigned codes higher than and following the listing of counties.

COUNTY SUBDIVISION

County subdivisions are the primary divisions of counties and statistically equivalent entities for data presentation purposes. They include census county divisions, census subareas, minor civil divisions (MCDs), unorganized territories, and incorporated places that are independent of any MCD.

Each county subdivision is assigned a five-digit Federal Information Processing Standards (FIPS) code in alphabetical order within each state.

Census County Division (CCD)

Census county divisions (CCDs) are county subdivisions that were delineated by the U.S. Census Bureau, in cooperation with state and local government officials for data presentation purposes. CCDs have been established in 21 states where there are no legally established minor civil divisions (MCDs), where the MCDs do not have governmental or administrative purposes, where the boundaries of the MCDs are ambiguous or change frequently, and/or where the MCDs generally are not known to the public. CCDs have no legal functions and are not governmental units.

The boundaries of CCDs usually are delineated to follow visible features and coincide with census tracts where applicable. (In a few instances, two CCDs may constitute a single census tract.) The name of each CCD is based on a place, county, or well-known local name that identifies its location. CCDs have been established in the following 21 states: Alabama, Arizona, California, Colorado, Delaware, Florida, Georgia, Hawaii, Idaho, Kentucky, Montana, Nevada, New Mexico, Oklahoma, Oregon, South Carolina, Tennessee, Texas, Utah, Washington, and Wyoming.

Census Subarea

Census subareas are statistical subdivisions of boroughs, census areas, city and boroughs, and the municipality (entities that are statistically equivalent to counties) in Alaska. Census subareas are delineated cooperatively by the state of Alaska and the U.S. Census Bureau. They were first used for data presentation purposes in conjunction with the 1980 census.

Minor Civil Division (MCD)

Minor civil divisions (MCDs) are the primary governmental or administrative divisions of a county in many states (parish in Louisiana). MCDs represent many different kinds of legal entities with a wide variety of governmental and/or administrative functions. MCDs are variously designated as American Indian reservations, assessment districts, boroughs, charter townships, election districts, election precincts, gores, grants, locations, magisterial districts, parish governing authority districts, plantations, precincts, purchases, road districts, supervisors' districts, towns, and townships. In some states, all or some incorporated places are not located in any MCD (independent places) and thus serve as MCDs in their own right. In other states, incorporated places are part of the MCDs in which they are located (dependent places), or the pattern is mixed–some incorporated places are independent of MCDs and others are included within one or more MCDs. Independent cities, which are statistically equivalent to a county, also are treated as a separate MCD equivalent in states containing MCDs. In Maine and New York, there are American Indian reservations and off-reservation trust lands that serve as MCD equivalents; a separate MCD is created in each case where the American Indian area crosses a county boundary.

The U.S. Census Bureau recognizes MCDs in the following 28 states: Arkansas, Connecticut, Illinois, Indiana, Iowa, Kansas, Louisiana, Maine, Maryland, Massachusetts, Michigan, Minnesota, Mississippi, Missouri, Nebraska, New Hampshire, New Jersey, New York, North Carolina, North Dakota, Ohio, Pennsylvania, Rhode Island, South Dakota, Vermont, Virginia, West Virginia, and Wisconsin. The District of Columbia has no primary divisions, and the city of Washington is considered equivalent to an MCD for data presentation purposes. Arlington County, VA, also has no MCDs and the entire county is designated as an MCD with the name Arlington.

In the Island Areas, the U.S. Census Bureau recognizes the following entities as MCDs:

- American Samoa: Counties (within the three districts; the two islands have no legal subdivisions).
- Northern Mariana Islands: Municipal districts.
- Guam: Election districts.
- Virgin Islands of the United States: Census subdistricts.

The MCDs in 12 states (Connecticut, Maine, Massachusetts, Michigan, Minnesota, New Hampshire, New Jersey, New York, Pennsylvania, Rhode Island, Vermont, and Wisconsin) also serve as general-purpose local governments that generally can perform the same governmental functions as incorporated places. The U.S. Census Bureau presents data for these MCDs in all data products in which it provides data for places.

In eight MCD states (Illinois, Indiana, Kansas, Missouri, Nebraska, North Dakota, Ohio, and South Dakota) the MCD townships serve as general-purpose local governments but do not have the ability to perform all the governmental functions as incorporated places. This category also includes the counties in American Samoa. Missouri is exceptional in that it has a minority of townships that serve as general-purpose governments (the majority of townships in Missouri fall into the category described below).

In the remaining eight MCD states (Arkansas, Iowa, Louisiana, Maryland, Mississippi, North Carolina, Virginia, and West Virginia); the counties containing precincts in Illinois and Nebraska; the townships in Williamson County, Illinois; and the majority of townships in Missouri, the MCDs are geographic subdivisions of the counties and are not governmental units. The MCDs in Puerto Rico and the Island Areas (except American Samoa) also fall into this classification.

Unorganized Territory

Unorganized territories occur in 10 minor civil division (MCD) states (Arkansas, Indiana, Iowa, Louisiana, Maine, Minnesota, North Carolina, North Dakota, Ohio, and South Dakota) where portions of counties are not included in any legally established MCD or independent incorporated place. The U.S. Census Bureau recognizes such areas as one or more separate county subdivisions

for purposes of data presentation. It assigns each unorganized territory a descriptive name, followed by the designation "unorganized territory" or "UT." Unorganized territories were first used for data presentation purposes in conjunction with the 1960 census.

GEOGRAPHIC CODE

Geographic codes are shown primarily in computer-readable data products, such as computer tape and CD-ROM/DVD media, including data tabulations and data tables associated with computer-readable boundary files, but they also are shown on some U.S. Census Bureau maps. Census codes are used only if there is no Federal Information Processing Standards (FIPS) code for the same geographic entity or if the FIPS code is not adequate for data presentation. A code that is not identified as either "census" or "FIPS" is usually a census code for which there is no FIPS equivalent. Entities that use only FIPS codes in U.S. Census Bureau products are congressional district, county and statistically equivalent entity, county subdivision, subbarrio, Alaska Native Regional Corporation, metropolitan area (that is, metropolitan statistical area, consolidated metropolitan statistical area, primary metropolitan statistical area, and New England county metropolitan area), place, and state. (A census code exists for each state, but was not assigned in alphabetical sequence and serves to organize the states by census region and census division.)

Census Code

Census codes are assigned for a variety of geographic entities, including American Indian area, Alaska Native village statistical area, Hawaiian home land, census division, census region, urbanized area, urban cluster, state legislative district, school district, urban growth area, and voting district. The structure, format, and meaning of census codes used in U.S. Census Bureau data products appear in the appropriate technical documentation.

Federal Information Processing Standards (FIPS) Code

Federal Information Processing Standards (FIPS) codes are assigned for a variety of geographic entities, including American Indian area, Alaska Native area, Hawaiian home land, congressional district, county, county subdivision, metropolitan area, place, and state. The structure, format, and meaning of FIPS codes used in U.S. Census Bureau data products appear in the appropriate technical documentation.

The objective of FIPS codes is to improve the ability to use the data resources of the federal government and avoid unnecessary duplication and incompatibilities in the collection, processing, and dissemination of data. The FIPS codes and FIPS code documentation are available online at http://www.itl.nist.gov/fipspubs/index.htm. Further information about the FIPS 5-2, 6-4, and 9-1 publications (states, counties, and congressional districts, respectively) is available from the Geographic Areas Branch, Geography Division, U.S. Census Bureau, Washington, DC 20233-7400, telephone 301- 457-1099. Further information about the FIPS 55-DC3 publication (places, consolidated cities, county subdivisions, and noncensus locational entities) is available from the Geographic Names Office, National Mapping Division, U.S. Geological Survey, 523 National Center, Reston, VA 20192, telephone 703-648-4544.

United States Postal Service (USPS) Code

United States Postal Service (USPS) codes for states are used in all decennial census data products. The codes are two-character alphabetic abbreviations. These codes are the same as the Federal Information Processing Standards two-character alphabetic abbreviations.

INTERNAL POINT

An internal point is a set of geographic coordinates (latitude and longitude) that is located within a specified geographic entity. A single point is identified for each entity; for many entities, this point represents the approximate geographic center of that entity. If the shape of the entity causes this point to be located outside the boundary of the entity or in a water body, it is relocated to land area within the entity. In computer-readable products, internal points are shown to six decimal places; the decimal point is implied.

The first character of the latitude or longitude is a plus (+) or a minus (–) sign. A plus sign in the latitude identifies the point as being in the Northern Hemisphere, while a minus sign identifies a location in the Southern Hemisphere. For longitude, a plus sign identifies the point as being in the Eastern Hemisphere, while a minus sign identifies a location in the Western Hemisphere.

ISLAND AREAS OF THE UNITED STATES

The Island Areas of the United States are American Samoa, Guam, the Commonwealth of the Northern Mariana Islands (Northern Mariana Islands), and the Virgin Islands of the United States. The U.S. Census Bureau treats the Island Areas as entities that are statistically equivalent to states for data presentation purposes. Geographic definitions specific to the Island Areas are shown in the appropriate publications and documentation that accompany the data products for the Island Areas.

Sometimes the Island Areas are referred to as "Island Territories" or "Insular Areas." For the 1990 and previous censuses, the U.S. Census Bureau referred to the entities as "Outlying Areas." The term "U.S. Minor Outlying Islands" refers to certain small islands under U.S. jurisdiction in the Caribbean and Pacific: Baker Island, Howland Island, Jarvis Island, Johnston Atoll, Kingman Reef, Midway Islands, Navassa Island, Palmyra Atoll, and Wake Island.

METROPOLITAN AREA (MA)

The general concept of a metropolitan area (MA) is one of a large population nucleus, together with adjacent communities that have a high degree of economic and social integration with that nucleus. Some MAs are defined around two or more nuclei.

The MAs and the central cities within an MA are designated and defined by the federal Office of Management and Budget, following a set of official standards that are published in a Federal Register Notice. These standards were developed by the interagency Federal Executive Committee on Metropolitan Areas, with the aim of producing definitions that are as consistent as possible for all MAs nationwide.

Each MA must contain either a place with a minimum population of 50,000 or a U.S. Census Bureau-defined urbanized area and a total MA population of at least 100,000 (75,000 in New England). An MA contains one or more central counties. An MA also may include one or more outlying counties that have close economic and social relationships with the central county. An outlying county must have a specified level of commuting to the central counties and also must meet certain standards regarding metropolitan character, such as population density, urban population, and population growth. In New England, MAs consist of groupings of cities and county subdivisions (mostly towns) rather than whole counties.

The territory, population, and housing units in MAs are referred to as "metropolitan." The metropolitan category is subdivided into "inside central city" and "outside central city." The territory, population, and housing units located outside territory designated "metropolitan" are referred to as "nonmetropolitan." The metropolitan and nonmetropolitan classification cuts across the other hierarchies; for example, generally there are both urban and rural territory within both metropolitan and nonmetropolitan areas.

To meet the needs of various users, the standards provide for a flexible structure of metropolitan definitions that classify each MA either as a metropolitan statistical area (MSA) or as a consolidated metropolitan statistical area divided into primary metropolitan statistical areas. In New England, there also is an alternative county-based definition of MSAs known as the New England County Metropolitan Areas. (See definitions below.) Documentation of the MA standards and how they are applied is available from the Population Distribution Branch, Population Division, U.S. Census Bureau, Washington, DC 20233-8800.

Central City

In each metropolitan statistical area and consolidated metropolitan statistical area, the largest place and, in some cases, one or more additional places are designated as "central cities" under the official standards. A few primary metropolitan statistical areas do not have central cities. The

largest central city and, in some cases, up to two additional central cities, are included in the title of the metropolitan area (MA); there also are central cities that are not included in an MA title. An MA central city does not include any part of that place that extends outside the MA boundary.

Consolidated and Primary Metropolitan Statistical Area (CMSA and PMSA)

If an area that qualifies as a metropolitan area (MA) has 1 million people or more, two or more primary metropolitan statistical areas (PMSAs) may be defined within it. Each PMSA consists of a large urbanized county or cluster of counties (cities and towns in New England) that demonstrate very strong internal economic and social links, in addition to close ties to other portions of the larger area. When PMSAs are established, the larger MA of which they are component parts is designated a consolidated metropolitan statistical area (CMSA). CMSAs and PMSAs are established only where local governments favor such designations for a large MA.

Metropolitan Statistical Area (MSA)

Metropolitan statistical areas (MSAs) are metropolitan areas (MAs) that are not closely associated with other MAs. These areas typically are surrounded by nonmetropolitan counties (county subdivisions in New England).

Metropolitan Area Title and Code

The title of a metropolitan statistical area (MSA) contains the name of its largest central city and up to two additional central city names, provided that the additional places meet specified levels of population, employment, and commuting. Generally, a place with a population of 250,000 or more is in the title, regardless of other criteria.

The title of a primary metropolitan statistical area (PMSA) may contain up to three place names, as determined above, or up to three county names, sequenced in order of population size, from largest to smallest. A consolidated metropolitan statistical area (CMSA) title also may include up to three names, the first of which generally is the most populous central city in the area. The second name may be the first city or county name in the most populous remaining PMSA; the third name may be the first city or county name in the next most populous PMSA. A regional designation may be substituted for the second and/or third names in a CMSA title if local opinion supports such a designation and the federal Office of Management and Budget deems it to be unambiguous and suitable.

The titles for all metropolitan areas (MAs) also contain the U.S. Postal Service's abbreviation for the name of each state in which the MA is located. Each MA is assigned a four-digit Federal Information Processing Standards (FIPS) code, in alphabetical order nationwide. If the fourth digit of the code is "2," it identifies a CMSA. Additionally, there is a separate set of two-digit FIPS codes for CMSAs, also assigned alphabetically.

New England County Metropolitan Area (NECMA)

New England county metropolitan areas (NECMAs) are defined as a county-based alternative to the city- and town-based New England metropolitan statistical areas (MSAs) and consolidated metropolitan statistical areas (CMSAs). The NECMA defined for an MSA or a CMSA includes:

- The county containing the first-named city in that MSA/CMSA title (this county may include the first-named cities of other MSAs/CMSAs as well), and
- Each additional county having at least half its population in the MSAs/CMSAs whose first-named cities are in the previously identified county. NECMAs are not identified for individual primary metropolitan statistical areas.

Central cities of a NECMA are those places in the NECMA that qualify as central cities of an MSA or a CMSA. NECMA titles derive from the names of these central cities. Each NECMA is assigned a four-digit Federal Information Processing Standards (FIPS) code.

PLACE

Places, for the reporting of decennial census data, include census designated places, consolidated cities, and incorporated places. Each place is assigned a five-digit Federal Information Processing Standards (FIPS) code, based on the alphabetical order of the place name within each state. If place names are duplicated within a state and they represent distinctly different areas, a separate code is assigned to each place name alphabetically by primary county in which each place is located, or if both places are in the same county, alphabetically by their legal description (for example, "city" before "village").

Census Designated Place (CDP)

Census designated places (CDPs) are delineated for each decennial census as the statistical counterparts of incorporated places. CDPs are delineated to provide census data for concentrations of population, housing, and commercial structures that are identifiable by name but are not within an incorporated place. CDP boundaries usually are defined in cooperation with state, local, and tribal officials. These boundaries, which usually coincide with visible features or the boundary of an adjacent incorporated place or other legal entity boundary, have no legal status, nor do these places have officials elected to serve traditional municipal functions. CDP boundaries may change from one decennial census to the next with changes in the settlement pattern; a CDP with the same name as in an earlier census does not necessarily have the same boundary.

For Census 2000, for the first time, CDPs did not need to meet a minimum population threshold to qualify for tabulation of census data. For the 1990 census and earlier censuses, the U.S. Census Bureau required CDPs to qualify on the basis of various minimum population size criteria.

Beginning with the 1950 census, the U.S. Census Bureau, in cooperation with state and local governments (and American Indian tribal officials starting with the 1990 census), identified and delineated boundaries and names for CDPs. In the data products issued in conjunction with Census 2000, the name of each such place is followed by "CDP," as was the case for the 1990 and 1980 censuses. In the data products issued in conjunction with the 1950, 1960, and 1970 censuses, these places were identified by "(U)," meaning "unincorporated place."

Hawaii is the only state that has no incorporated places recognized by the U.S. Census Bureau. All places shown in the data products for Hawaii are CDPs. By agreement with the state of Hawaii, the U.S. Census Bureau does not show data separately for the city of Honolulu, which is coextensive with Honolulu County.

All places in the Northern Mariana Islands and Guam are CDPs. The Virgin Islands of the United States has both CDPs and incorporated places. There are no CDPs in American Samoa; the U.S. Census Bureau treats the traditional villages as statistically equivalent to incorporated places.

Consolidated City

A consolidated government is a unit of local government for which the functions of an incorporated place and its county or minor civil division (MCD) have merged. The legal aspects of this action may result in both the primary incorporated place and the county or MCD continuing to exist as legal entities, even though the county or MCD performs few or no governmental functions and has few or no elected officials. Where this occurs, and where one or more other incorporated places in the county or MCD continue to function as separate governments, even though they have been included in the consolidated government, the primary incorporated place is referred to as a consolidated city.

The presentation of data for consolidated cities varies depending on the geographic presentation. In some hierarchical presentations, consolidated cities are not shown. These presentations include the places within the consolidated city and the "consolidated city (balance)." Although hierarchical presentations do not show the consolidated city, the data for it are the same as the county or county subdivision with which it is coextensive. Other hierarchical presentations do show the consolidated city, county or county subdivision, and (balance) as separate entities.

For inventory geographic presentations, the consolidated city appears alphabetically sequenced within the listing of places; in 1990, consolidated places appeared at the end of the listing. The data for the consolidated city include the data for all places that are part of and within the consolidated city. The "consolidated city (balance)" entry shows the data for the portion of the consolidated government minus the separately incorporated places within the consolidated city, and is shown in alphabetical sequence with other places that comprise the consolidated city. For data presentation purposes these "balance" entities are treated as statistically equivalent to a place; they have no legal basis or functions.

In summary presentations by size of place, the consolidated city is not included. The places within consolidated cities are categorized by their size, as is the "consolidated city (balance)." A few incorporated places are partially inside and partially outside a consolidated city. Data tabulations by place will include all territory within the place, while the tabulation for the place within a consolidated city is only for part of the place.

Each consolidated city is assigned a five-digit Federal Information Processing Standards (FIPS) code that is unique within state. The places within consolidated cities and the "consolidated city (balance)" also are assigned five-digit FIPS place codes that are unique within state. The code assigned to each place within a consolidated city is the same as its regular place code; a place that is partially included in a consolidated city does not have a different code for the portions inside and outside the consolidated city. FIPS codes are assigned based on alphabetical sequence within each state.

Incorporated Place

Incorporated places recognized in decennial census data products are those reported to the U.S. Census Bureau as legally in existence on January 1, 2000, under the laws of their respective states, as cities, boroughs, city and boroughs, municipalities, towns, and villages, with the following exceptions: the towns in the New England states, New York, and Wisconsin, and the boroughs in New York are recognized as minor civil divisions for decennial census purposes; the boroughs, city and boroughs (as in Juneau City and Borough), and municipality (Anchorage) in Alaska are county equivalents for decennial census statistical presentation purposes. In four states (Maryland, Missouri, Nevada, and Virginia), there are one or more incorporated places known as "independent cities" that are primary divisions of a state and legally not part of any county. For data presentation purposes, the U.S. Census Bureau may treat an independent city as a county equivalent, county subdivision, and place.

The U.S. Census Bureau treats the villages in American Samoa as incorporated places because they have their own officials, who have specific legal powers as authorized in the American Samoa Code. The village boundaries are traditional rather than being specific, legally defined locations. There are no incorporated places in Guam and the Northern Mariana Islands. The U.S. Census Bureau treats the three towns in the Virgin Islands of the United States as incorporated places.

There are a few incorporated places that do not have a legal description. An incorporated place is established to provide governmental functions for a concentration of people as opposed to a minor civil division, which generally is created to provide services or administer an area without regard, necessarily, to population.

POPULATION OR HOUSING UNIT DENSITY

Population and housing unit density are computed by dividing the total population or number of housing units within a geographic entity (for example, United States, state, county, place) by the land area of that entity measured in square kilometers or square miles. Density is expressed as both "people (or housing units) per square kilometer" and "people (or housing units) per square mile" of land area.

PUBLIC USE MICRODATA AREA (PUMA)

A public use microdata area (PUMA) is a decennial census area for which the U.S. Census Bureau provides specially selected extracts of raw data from a small sample of long-form census records that are screened to protect confidentiality. These extracts are referred to as "public use microdata sample (PUMS)" files. Since 1960, data users have been using these files to create their own statistical tabulations and data summaries.

For Census 2000, state, District of Columbia, Puerto Rico, and Island Area participants, following U.S. Census Bureau criteria, delineated two types of PUMAs within their states. PUMAs of one type comprise areas that contain at least 100,000 people. The PUMS files for these PUMAs contain a 5-percent sample of the long-form records. The other type of PUMAs, super-PUMAs, comprise areas of at least 400,000 people. The sample size is 1 percent for the PUMS files for super-PUMAs.

PUMAs cannot be in more than one state or statistically equivalent entity. The larger 1-percent PUMAs are aggregations of the smaller 5-percent PUMAs. PUMAs of both types, wherever the population size criteria permit, comprise areas that are entirely within or outside metropolitan areas or the central cities of metropolitan areas.

PUERTO RICO

The U.S. Census Bureau treats the Commonwealth of Puerto Rico as the statistical equivalent of a state for data presentation purposes. Each state and statistically equivalent entity is assigned a two-digit Federal Information Processing Standards (FIPS) code in alphabetical order by state name, followed in alphabetical order by Puerto Rico and the Island Areas. Each state and statistically equivalent entity also is assigned the two-letter FIPS/U.S. Postal Service code.

Municipio

The primary legal divisions of Puerto Rico are termed "municipios." For data presentation purposes, the U.S. Census Bureau treats a municipio as the equivalent of a county in the United States.

Each municipio is assigned a unique three-digit Federal Information Processing Standards (FIPS) code in alphabetical order within Puerto Rico.

Barrio, Barrio-Pueblo, and Subbarrio

The U.S. Census Bureau recognizes barrios and barrios-pueblo as the primary legal divisions of municipios. These entities are similar to the minor civil divisions (MCDs) used for reporting decennial census data in 28 states of the United States. Subbarrios in 23 municipios are the primary legal subdivisions of the barrios-pueblo and some barrios. The U.S. Census Bureau presents the same types of Census 2000 data for these "sub-MCDs" as it does for the barrios and barrios-pueblo. (There is no geographic entity in the United States equivalent to the subbarrio.)

Each barrio, barrio-pueblo, and subbarrio is assigned a five-digit Federal Information Processing Standards (FIPS) code in alphabetical order within Puerto Rico.

Zona Urbana and Comunidad

There are no incorporated places in Puerto Rico; instead, the U.S. Census Bureau provides decennial census data for two types of census designated places (CDPs): (1) zonas urbanas, representing the governmental center of each municipio, and (2) comunidades, representing other settlements. For Census 2000, there are no minimum population size requirements for CDPs. (For the 1990 census, the U.S. Census Bureau had required comunidades to have at least 1,000 people.)

Each zona urbana and comunidad is assigned a five-digit Federal Information Processing Standards (FIPS) code in alphabetical order within Puerto Rico.

Some types of geographic entities do not apply in Puerto Rico. For instance, Puerto Rico is not in any census region or census division. In addition, the U.S. Census Bureau does not tabulate data for state legislative districts and traffic analysis zones in Puerto Rico. (See also CONGRESSIONAL DISTRICT (CD).)

SCHOOL DISTRICT

School districts are geographic entities within which state, county, or local officials or the Department of Defense provide public educational services for the areas residents. The U.S. Census Bureau obtains the boundaries and names for school districts from state officials. The U.S. Census Bureau first provided data for school districts in conjunction with the 1970 census. For Census 2000, the U.S. Census Bureau tabulated data for three types of school districts: elementary, secondary, and unified.

Each school district is assigned a five-digit code that is unique within state. School district codes are assigned by the Department of Education and are not necessarily in alphabetical order by school district name.

STATE (OR STATISTICALLY EQUIVALENT ENTITY)

States are the primary governmental divisions of the United States. The District of Columbia is treated as a statistical equivalent of a state for data presentation purposes. For Census 2000, the U.S. Census Bureau also treats a number of entities that are not legal divisions of the United States as statistically equivalent to a state: American Samoa, the Commonwealth of the Northern Mariana Islands, Guam, Puerto Rico, and the Virgin Islands of the United States.

Each state and statistically equivalent entity is assigned a two-digit numeric Federal Information Processing Standards (FIPS) code in alphabetical order by state name, followed in alphabetical order by Puerto Rico and the Island Areas. Each state and statistically equivalent entity also is assigned a two-letter FIPS/U.S. Postal Service code and a two-digit census code. The census code is assigned on the basis of the geographic sequence of each state within each census division; the first digit of the code identifies the respective division, except for Puerto Rico and the Island Areas, which are not assigned to any region or division. The census regions, census divisions, and their component states are listed in Figure A–3.

STATE LEGISLATIVE DISTRICT (SLD)

State legislative districts (SLDs) are the areas from which members are elected to state legislatures. The SLDs embody the upper (senate) and lower (house) chambers of the state legislature. (Nebraska has a unicameral legislature that the U.S. Census Bureau treats as an upper-chamber legislative area for data presentation purposes. There are, therefore, no data by lower chamber.) A unique census code of up to three characters, identified by state participants, is assigned to each SLD within state. The code "ZZZ" identifies parts of a county in which no SLDs were identified.

As an option in the Census 2000 Redistricting Data Program (Public Law 94-171), participating states receive P.L. 94-171 census data for their SLDs (see VOTING DISTRICT (VTD)). Not all states delineated SLDs for the purpose of presenting Census 2000 data, in which case the entire state is treated as a single SLD coded with blanks at both levels.

TIGER® DATABASE

TIGER® is an acronym for the Topologically Integrated Geographic Encoding and Referencing (System or database). It is a digital (computer-readable) geographic database that automates the mapping and related geographic activities required to support the U.S. Census Bureau's census and survey programs. The U.S. Census Bureau developed the TIGER® System to automate the geographic support processes needed to meet the major geographic needs of the 1990 census: producing the cartographic products to support data collection and map presentations, providing the geographic structure for tabulation and dissemination of the collected statistical data, assigning residential and employer addresses to the correct geographic location and relating those locations to the geographic entities used for data tabulation, and so forth. The content of the TIGER database is undergoing continuous updates and is made available to the public through a variety of TIGER/Line® files that may be obtained free of charge from the Internet or packaged on CD-ROM or DVD from Customer Services, U.S. Census Bureau, Washington, DC 20233-1900; telephone 301-763-INFO (4636); Internet http://www.census.gov/geo/www/tiger.

TRAFFIC ANALYSIS ZONE (TAZ)

A traffic analysis zone (TAZ) is a statistical entity delineated by state and/or local transportation officials for tabulating traffic-related census data–especially journey-to-work and place-of-work statistics. A TAZ usually consists of one or more census blocks, block groups, or census tracts. For the 1990 census, TAZs were defined as part of the Census Transportation Planning Package (CTPP). The U.S. Census Bureau first provided data for TAZs in conjunction with the 1980 census, when it identified them as "traffic zones."

Each TAZ is identified by a six-character alphanumeric code that is unique within county or statistically equivalent entity. For the 1990 census, TAZ codes were unique within CTPP area, which generally conformed to a metropolitan area.

TRIBAL BLOCK GROUP

A tribal block group (BG) is a cluster of census blocks having the same first digit of their four-digit identifying numbers and are within a single tribal census tract. For example, tribal BG 3 consists of all blocks within tribal tract 9406 numbered from 3000 to 3999. Where a federally recognized American Indian reservation and/or off-reservation trust land crosses county and/or state lines, the same tribal BG may be assigned on both sides of the state/county boundary within a tribal census tract that is numbered from 9400 to 9499. The optimum size for a tribal BG is 1,000 people; it must contain a minimum of 300 people. (See also BLOCK GROUP (BG).)

The difference between a tribal BG and a nontribal BG is in the hierarchical presentation of the data. A tribal BG is part of the American Indian hierarchy; that is, the tribal BG is within a tribal census tract that is within a federally recognized American Indian reservation and/or off-reservation trust land. (See INTRODUCTION—GEOGRAPHIC PRESENTATION OF DATA.)

TRIBAL CENSUS TRACT

Tribal census tracts are small, relatively permanent statistical subdivisions of a federally recognized American Indian reservation and/or off-reservation trust land. The optimum size for a tribal census tract is 2,500 people; it must contain a minimum of 1,000 people. Where a federally recognized American Indian reservation or off-reservation trust land crosses county or state lines, the same tribal census tract number may be assigned on both sides of the state/county boundary. The U.S. Census Bureau uses the census tract numbers 9400 to 9499 for tribal census tracts that cross state/county boundaries and are within or encompassing American Indian reservations and off-reservation trust land. (See also CENSUS TRACT.)

The difference between a tribal census tract and a nontribal census tract is in the hierarchical presentation of the data. A tribal census tract is part of the American Indian hierarchy; that is, the tribal census tract is within a federally recognized American Indian reservation and/or off-reservation trust land. (See INTRODUCTION—GEOGRAPHIC PRESENTATION OF DATA.)

UNITED STATES

The United States consists of the 50 states and the District of Columbia.

URBAN AND RURAL

The U.S. Census Bureau classifies as urban all territory, population, and housing units located within urbanized areas (UAs) and urban clusters (UCs). It delineates UA and UC boundaries to encompass densely settled territory, which generally consists of:

- A cluster of one or more block groups or census blocks each of which has a population density of at least 1,000 people per square mile at the time.
- Surrounding block groups and census blocks each of which has a population density of at least 500 people per square mile at the time.
- Less densely settled blocks that form enclaves or indentations, or are used to connect discontiguous areas with qualifying densities.

Rural consists of all territory, population, and housing units located outside of UAs and UCs.

Geographic entities, such as metropolitan areas, counties, minor civil divisions, and places, often contain both urban and rural territory, population, and housing units.

This urban and rural classification applies to the 50 states, the District of Columbia, Puerto Rico, American Samoa, Guam, the Northern Mariana Islands, and the Virgin Islands of the United States.

Urbanized Area (UA)

An urbanized area (UA) consists of densely settled territory that contains 50,000 or more people. The U.S. Census Bureau delineates UAs to provide a better separation of urban and rural territory, population, and housing in the vicinity of large places.

For Census 2000, the UA criteria were extensively revised and the delineations were performed using a zero-based approach. Because of more stringent density requirements, some territory that was classified as urbanized for the 1990 census has been reclassified as rural. (Area that was part of a 1990 UA has not been automatically grandfathered into the 2000 UA.) In addition, some areas that were identified as UAs for the 1990 census have been reclassified as urban clusters.

Urban Cluster (UC)

An urban cluster (UC) consists of densely settled territory that has at least 2,500 people but fewer than 50,000 people.

The U.S. Census Bureau introduced the UC for Census 2000 to provide a more consistent and accurate measure of the population concentration in and around places. UCs are defined using the same criteria that are used to define UAs. UCs replace the provision in the 1990 and previous censuses that defined as urban only those places with 2,500 or more people located outside of urbanized areas.

Urban Area Title and Code

The title of each urbanized area (UA) and urban cluster (UC) may contain up to three incorporated place names, and will include the two-letter U.S. Postal Service abbreviation for each state into which the UA or UC extends. However, if the UA or UC does not contain an incorporated place, the urban area title will include the single name of a census designated place, minor civil division, or populated place recognized by the U.S. Geological Survey's Geographic Names Information System.

Each UA and UC is assigned a five-digit numeric code, based on a national alphabetical sequence of all urban area names. For the 1990 census, the U.S. Census Bureau assigned a four-digit UA code based on the metropolitan area codes. A separate flag is included in data tabulation files to differentiate between UAs and UCs. In printed reports, this differentiation is included in the name.

Urban Area Central Place

A central place functions as the dominant center of an urban area. The U.S. Census Bureau identifies one or more central places for each urbanized area (UA) or urban cluster (UC) that contains a place. Any incorporated place or census designated place (CDP) that is in the title of the urban area is a central place of that UA or UC. In addition, any other incorporated place or CDP that has an urban population of 50,000 or an urban population of at least 2,500 people and is at least 2/3 the size of the largest place within the urban area also is a central place.

Extended Place

As a result of the urbanized area (UA) and urban cluster (UC) delineations, an incorporated place or census designated place may be partially within and partially outside of a UA or UC. Any place that is split by a UA or UC is referred to as an extended place.

Documentation of the UA, UC, and extended place criteria is available from the Geographic Areas Branch, Geography Division, U.S. Census Bureau, Washington, DC 20233-7400; telephone 301-457-1099.

URBAN GROWTH AREA (UGA)

An urban growth area (UGA) is a legally defined geographic entity in Oregon that the U.S. Census Bureau includes in the TIGER® database in agreement with the state. UGAs, which are defined around incorporated places, are used to control urban growth. UGA boundaries, which need not follow visible features, are delineated cooperatively by state and local officials and then confirmed in state law. UGAs are a new geographic entity for Census 2000.

Each UGA is identified by a five-digit census code, which generally is the same as the Federal Information Processing Standards (FIPS) code for the incorporated place for which the UGA is named. The codes are assigned alphabetically within Oregon.

VOTING DISTRICT (VTD)

Voting district (VTD) is the generic name for geographic entities, such as precincts, wards, and election districts, established by state, local, and tribal governments for the purpose of conducting elections. States participating in the Census 2000 Redistricting Data Program as part of Public Law 94-171 (1975) may provide boundaries, codes, and names for their VTDs to the U.S. Census Bureau. The U.S. Census Bureau first reported data for VTDs following the 1980 census. Because the U.S. Census Bureau requires that VTDs follow boundaries of census blocks, participating states often adjusted the boundaries of the VTDs they submit to conform to census block boundaries for data presentation purposes. If requested by the participating state, the U.S. Census Bureau identifies the VTDs that have not been adjusted as an "A" for actual in the VTD indicator field of the PL data file. The VTD indicator for all other VTDs is shown as "P" for pseudo.

For Census 2000, each VTD is identified by a one- to six-character alphanumeric census code that is unique within county. The code "ZZZZZZ" identifies parts of a county in which no VTDs were identified. For a state or county that did not participate in the VTD project, the code fields are blank.

ZIP CODE® TABULATION AREA (ZCTA™)

A ZIP Code® tabulation area (ZCTA™) is a statistical geographic entity that approximates the delivery area for a U.S. Postal Service five-digit or three-digit ZIP Code. ZCTAs are aggregations of census blocks that have the same predominant ZIP Code associated with the residential mailing addresses in the U.S. Census Bureau's Master Address File. Three-digit ZCTA codes are applied to large contiguous areas for which the U.S. Census Bureau does not have five-digit ZIP Code information in its Master Address File. ZCTAs do not precisely depict ZIP Code delivery areas, and do not include all ZIP Codes used for mail delivery. The U.S. Census Bureau has established ZCTAs as a new geographic entity similar to, but replacing, data tabulations for ZIP Codes undertaken in conjunction with the 1990 and earlier censuses.

Figure A–1. **Standard Hierarchy of Census Geographic Entities**

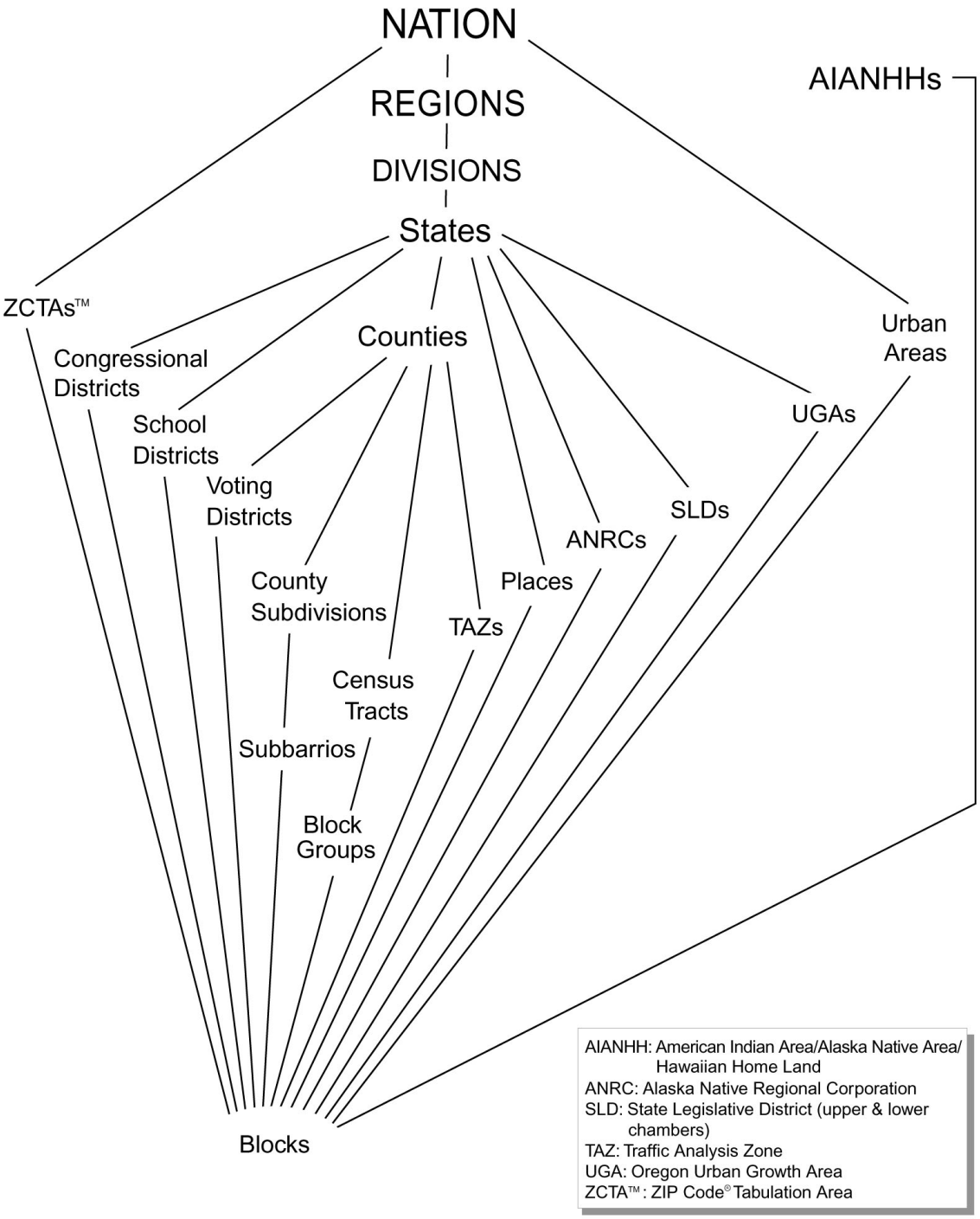

Figure A–2. **Hierarchy of American Indian, Alaska Native, and Native Hawaiian Entities**

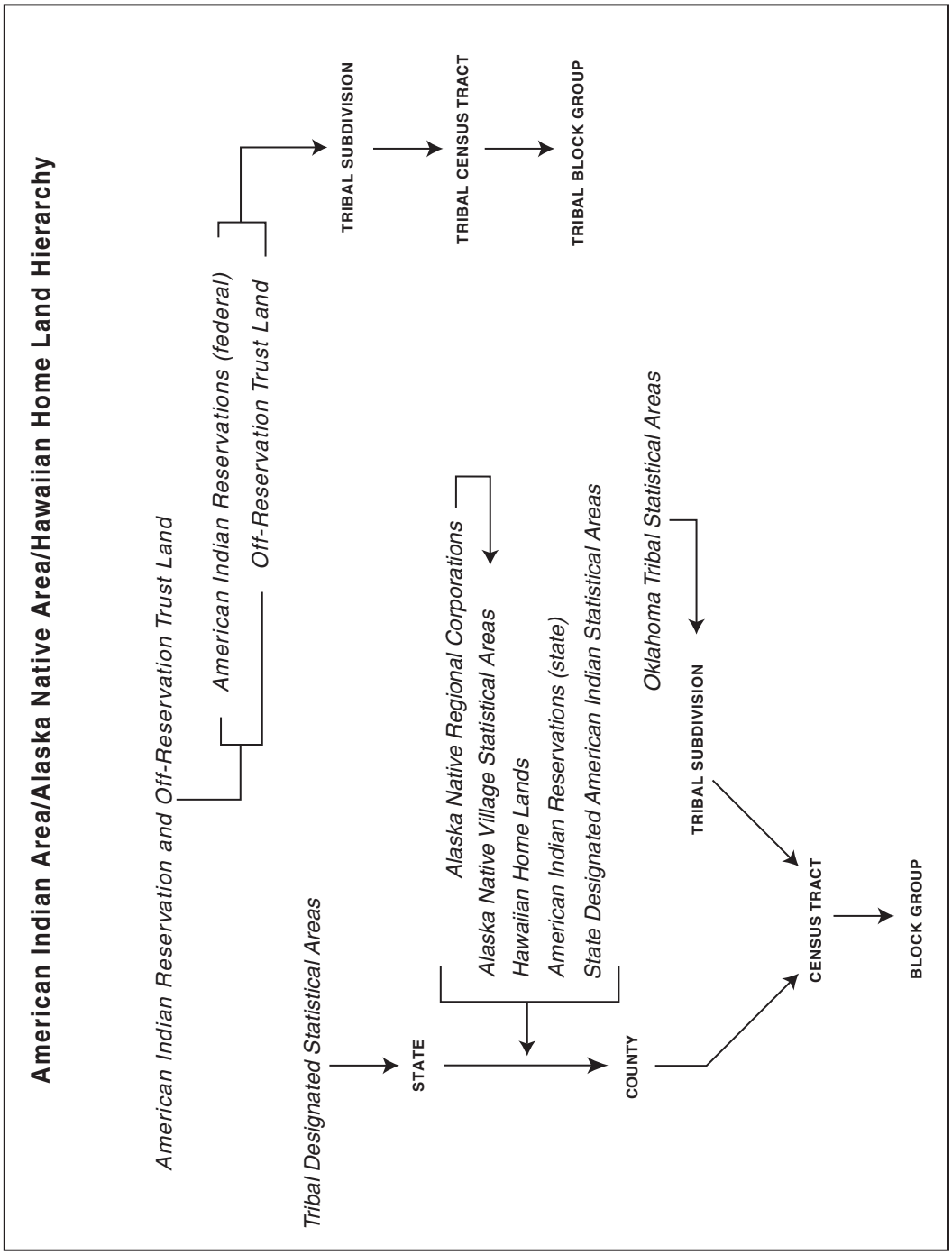

Figure A–3. **Census Regions, Census Divisions, and Their Constituent States**

Northeast Region

New England Division:
Maine, New Hampshire, Vermont, Massachusetts, Rhode Island, Connecticut

Middle Atlantic Division:
New York, New Jersey, Pennsylvania

Midwest Region

East North Central Division:
Ohio, Indiana, Illinois, Michigan, Wisconsin

West North Central Division:
Minnesota, Iowa, Missouri, North Dakota, South Dakota, Nebraska, Kansas

South Region

South Atlantic Division:
Delaware, Maryland, District of Columbia, Virginia, West Virginia, North Carolina, South Carolina, Georgia, Florida

East South Central Division:
Kentucky, Tennessee, Alabama, Mississippi

West South Central Division:
Arkansas, Louisiana, Oklahoma, Texas

West Region

Mountain Division:
Montana, Idaho, Wyoming, Colorado, New Mexico, Arizona, Utah, Nevada

Pacific Division:
Washington, Oregon, California, Alaska, Hawaii

Appendix B.
Definitions of Subject Characteristics

CONTENTS

Page

POPULATION CHARACTERISTICS

Age B–2
Alaska Native Tribe (See Race) B–12
American Indian Tribe (See Race) B–12
Average Family Size (See Household Type and Relationship) B–11
Average Household Size (See Household Type and Relationship) B–9
Child (See Household Type and Relationship) B–10
Families (See Household Type and Relationship) B–11
Family Composition (See Household Type and Relationship) B–11
Family Size (See Household Type and Relationship) B–11
Family Type (See Household Type and Relationship) B–11
Foster Children (See Household Type and Relationship) B–11
Group Quarters B–3
Hispanic or Latino B–8
Household (See Household Type and Relationship) B–9
Household Size (See Household Type and Relationship) B–9
Household Type and Relationship B–9
Householder (See Household Type and Relationship) B–9
Institutionalized Population (See Group Quarters) B–3
Median Age (See Age) B–2
Noninstitutionalized Population (See Group Quarters) B–5
Nonrelatives (See Household Type and Relationship) B–10
Other Relatives (See Household Type and Relationship) B–10
Own Child (See Household Type and Relationship) B–10
People in Family (See Household Type and Relationship) B–9
People in Household (See Household Type and Relationship) B–9
Presence of Children (See Household Type and Relationship) B–9
Race B–12
Related Children (See Household Type and Relationship) B–10
Relationship to Householder (See Household Type and Relationship) B–9
Sex B–17
Sex Ratio (See Sex) B–17
Spanish Origin (See Hispanic or Latino) B–8
Spouse (See Household Type and Relationship) B–10
Stepfamily (See Household Type and Relationship) B–9
Type of Institution (See Group Quarters) B–3
Unmarried-Partner Household (See Household Type and Relationship) B–12
Unrelated Individual (See Household Type and Relationship) B–11

HOUSING CHARACTERISTICS

Available Housing (See Vacancy Status) B–20
Average Household Size of Owner-Occupied Unit B–18
Average Household Size of Renter-Occupied Unit B–18
Homeowner Vacancy Rate (See Vacancy Status) B–20
Housing Unit (See Living Quarters) B–17
Living Quarters B–17
Occupied Housing Unit (See Living Quarters) B–17
Owner-Occupied Housing Unit (See Tenure) B–18
Rental Vacancy Rate (See Vacancy Status) B–20

HOUSING CHARACTERISTICS—Con.

Renter-Occupied Housing Unit (See Tenure) B–19
Tenure B–18
Vacancy Status B–19
Vacant Housing Unit (See Living Quarters) B–18

DERIVED MEASURES

Average B–20
Interpolation B–20
Mean B–20
Median B–20
Percentage B–21
Rate B–21

POPULATION CHARACTERISTICS

Age

The data on age were derived from answers to a question that was asked of all people. The age classification is based on the age of the person in complete years as of April 1, 2000. The age of the person was usually derived from their date of birth information. Their reported age was used only when date of birth information was unavailable.

Data on age are used to determine the applicability of some of the sample questions for a person and to classify other characteristics in census tabulations. Age data are needed to interpret most social and economic characteristics used to plan and examine many programs and policies.

Median age. This measure divides the age distribution into two equal parts: one-half of the cases falling below the median value and one-half above the value. Median age is computed on the basis of a single year of age distribution.

Limitation of the data. The most general limitation for many decades has been the tendency of people to overreport ages or years of birth that end in zero or five. This phenomenon is called "age heaping." In addition, the counts in the 1970 and 1980 censuses for people 100 years old and over were substantially overstated. So also were the counts of people aged 69 in 1970 and aged 79 in 1980. Improvements have been made since then in the questionnaire design, and in the allocation procedures which have further minimized these problems. The count of people aged 89 in the 1990 census was not overstated.

Review of detailed 1990 census information indicated that respondents tended to provide their age as of the date they completed the questionnaire, not their age as of April 1, 1990. One reason this happened was that respondents were not specifically instructed to provide their age as of April 1, 1990. Another reason was that data collection efforts continued well past the census date. In addition, there may have been a tendency for respondents to round their age up if they were close to having a birthday. It is likely that approximately 10 percent of people in most age groups were actually one year younger. For most single years of age, the misstatements were largely off-setting. The problem is most pronounced at age zero because people lost to age one probably were not fully offset by the inclusion of babies born after April 1, 1990. Also, there may have been more rounding up to age one to avoid reporting age as zero years. (Age in complete months was not collected for infants under age one.)

The reporting of age one year older than true age on April 1, 1990, is likely to have been greater in areas where the census data were collected later in calendar year 1990. The magnitude of this problem was much less in the 1960, 1970, and 1980 censuses where age was typically derived from respondent data on year of birth and quarter of birth.

These shortcomings were minimized in Census 2000 because age was usually calculated from exact date of birth and because respondents were specifically asked to provide their age as of April 1, 2000. (For more information on the design of the age question, see the section below that discusses "Comparability.")

Comparability. Age data have been collected in every census. For the first time since 1950, the 1990 data were not available by quarter year of age. This change was made so that coded information could be obtained for both age and year of birth. In 2000, each individual has both an age and an exact date of birth. In each census since 1940, the age of a person was assigned when it was not reported. In censuses before 1940, with the exception of 1880, people of unknown age were shown as a separate category. Since 1960, assignment of unknown age has been performed by a general procedure described as "imputation." The specific procedures for imputing age have been different in each census. (For more information on imputation, see "Accuracy of the Data.")

Group Quarters

All people not living in housing units are classified by the Census Bureau as living in group quarters. We recognize two general categories of people in group quarters: (1) institutionalized population and (2) noninstitutionalized population.

Institutionalized population. Includes people under formally authorized, supervised care or custody in institutions at the time of enumeration. Such people are classified as "patients or inmates" of an institution regardless of the availability of nursing or medical care, the length of stay, or the number of people in the institution. Generally, the institutionalized population is restricted to the institutional buildings and grounds (or must have passes or escorts to leave) and thus have limited interaction with the surrounding community. Also, they are generally under the care of trained staff who have responsibility for their safekeeping and supervision.

Type of institution. The type of institution was determined as part of census enumeration activities. For institutions that specialize in only one specific type of service, all patients or inmates were given the same classification. For institutions that had multiple types of major services (usually general hospitals and Veterans' Administration hospitals), patients were classified according to selected types of wards. For example, in psychiatric wards of hospitals, patients were classified in "mental (psychiatric) hospitals"; in general hospital wards for people with chronic diseases, patients were classified in "other hospitals for the chronically ill." Each patient or inmate was classified in only one type of institution. Institutions include the following types:

Correctional institutions. Includes prisons, federal detention centers, military disciplinary barracks and jails, police lockups, halfway houses used for correctional purposes, local jails, and other confinement facilities, including work farms.

Prisons. Where people convicted of crimes serve their sentences. In some census products, the prisons are classified by two types of control: (1) "federal" (operated by the Bureau of Prisons of the Department of Justice) and (2) "state." In census products this category includes federal detention centers. Residents who are criminally insane were classified on the basis of where they resided at the time of enumeration: (1) in institutions (or hospital wards) operated by departments of correction or similar agencies, or (2) in institutions operated by departments of mental health or similar agencies.

Federal detention centers. Operated by the Immigration and Naturalization Service (INS) and the Bureau of Prisons. These facilities include: detention centers used by the Park Police; Bureau of Indian Affairs Detention Centers; INS Centers, such as the INS Federal Alien Detention Facility; INS Processing Centers; INS Contract Detention Centers used to detain aliens under exclusion or deportation proceedings, as well as those aliens who have not been placed into proceedings, such as custodial required departures; and INS Detention Centers operated within local jails, and state and federal prisons.

Military disciplinary barracks and jails. Operated by military police and used to hold people awaiting trial or convicted of violating military laws.

Local jails and other confinement facilities. Includes facilities operated by counties and cities that primarily hold people beyond arraignment, usually for more than 48 hours and police lockups operated by county and city police that hold people for 48 hours or less only if they

have not been formally charged in court. Also, includes work farms used to hold people awaiting trial or serving time on relatively short sentences and jails run by private businesses under contract for local governments (but not by state governments).

Halfway houses. Operated for correctional purposes and include probation and restitution centers, prerelease centers, and community-residential centers.

Other types of correctional institutions. Privately operated correctional facilities and correctional facilities specifically for alcohol or drug abuse.

Nursing homes. Comprises a heterogeneous group of places providing continuous nursing and other services to patients. The majority of patients are elderly, although people who require nursing care because of chronic physical conditions may be found in these homes regardless of their age. Included in this category are skilled-nursing facilities, intermediate-care facilities, long-term care rooms in wards or buildings on the grounds of hospitals, or long-term care rooms/nursing wings in congregate housing facilities. Also included are nursing, convalescent, and rest homes, such as soldiers', sailors', veterans', and fraternal or religious homes for the aged, with nursing care.

Mental (psychiatric) hospitals. Includes hospitals or wards for the criminally insane not operated by a prison and psychiatric wards of general hospitals and veterans' hospitals. Patients receive supervised medical/nursing care from formally trained staff.

Hospitals or wards for chronically ill. Includes hospitals for patients who require long-term care, including those in military hospitals and wards for the chronically ill located on military bases; or other hospitals or wards for the chronically ill, which include tuberculosis hospitals or wards; wards in general and Veterans' Administration hospitals for the chronically ill; neurological wards; hospices and homes for chronically ill patients; wards for patients with Hansen's Disease (leprosy) and other incurable diseases; and other unspecified wards for the chronically ill. Patients who had no usual home elsewhere were enumerated as part of the institutional population in the wards of general and military hospitals. Most hospital patients are at the hospital temporarily and were enumerated at their usual place of residence. In some census products, patients in hospitals or wards for the chronically ill are classified in three categories: (1) military hospitals or wards for chronically ill, (2) other hospitals or wards for chronically ill, and (3) hospices or homes for chronically ill.

Schools, hospitals, or wards for the mentally retarded. Includes those institutions, such as wards in hospitals for the mentally retarded and intermediate-care facilities for the mentally retarded that provide supervised medical/nursing care from formally trained staff.

Schools, hospitals, or wards for the physically handicapped. Includes three types of institutions: institutions for the blind, those for the deaf, and orthopedic wards and institutions for the physically handicapped. Institutions for people with speech problems are classified with "institutions for the deaf." The category "orthopedic wards and institutions for the physically handicapped" includes those institutions providing relatively long-term care to accident victims and to people with polio, cerebral palsy, and muscular dystrophy.

Hospitals and wards for drug/alcohol abuse. Includes hospitals and wards for drug/alcohol abuse. These facilities are equipped medically and designed for the diagnosis and treatment of medical or psychiatric illnesses associated with alcohol or drug abuse. Patients receive supervised medical care from formally trained staff.

Wards in general hospitals for patients who have no usual home elsewhere. Includes maternity, neonatal, pediatric (including wards for boarder babies), and surgical wards of hospitals and wards for people with infectious diseases. If not shown separately, this category includes wards in military hospitals for patients who have no usual home elsewhere.

Wards in military hospitals for patients who have no usual home elsewhere. (See above definition for "Wards in general hospitals for patients who have no usual home elsewhere.")

Juvenile institutions. Includes homes, schools, and other institutions providing care for children (short- or long-term care). Juvenile institutions include the following types:

Homes for abused, dependent, and neglected children. Includes orphanages and other institutions that provide long-term care (usually more than 30 days) for children.

Residential treatment centers. Includes those institutions that primarily serve children who, by clinical diagnosis, are moderately or seriously disturbed emotionally. Also, these institutions provide long-term treatment services, usually supervised or directed by a psychiatrist.

Training schools for juvenile delinquents. Includes residential training schools or homes and industrial schools, camps, or farms for juvenile delinquents.

Public training schools for juvenile delinquents. Usually operated by a state agency (for example, department of welfare, corrections, or a youth authority). Some are operated by county and city governments. These public training schools are specialized institutions serving delinquent children, generally between the ages of 10 and 17 years old, all of whom are committed by the courts.

Private training schools. Operated under private auspices. Some of the children they serve are committed by the courts as delinquents. Others are referred by parents or social agencies because of delinquent behavior. One difference between private and public training schools is that, by their administrative policy, private schools have control over their selection and intake.

Detention centers. Includes institutions providing short-term care (usually 30 days or less) primarily for delinquent children pending disposition of their cases by a court. This category also covers diagnostic centers. In practice, such institutions may be caring for both delinquent and neglected children pending court disposition.

Noninstitutionalized population. Includes people who live in group quarters other than institutions. Includes staff residing in military and nonmilitary group quarters on institutional grounds who provide formally authorized, supervised care or custody for the institutionalized population.

Group homes. Includes "community-based homes" that provide care and supportive services. Such places include homes for the mentally ill, mentally retarded, and physically handicapped; drug/alcohol halfway houses not operated for correctional purposes; communes; and maternity homes for unwed mothers.

Homes for the mentally ill. Includes community-based homes that provide care primarily for the mentally ill. Homes that combine treatment of the physically handicapped with treatment of the mentally ill are counted as homes for the mentally ill.

Homes for the mentally retarded. Includes community-based homes that provide care primarily for the mentally retarded. Homes that combine treatment of the physically handicapped with treatment of the mentally retarded are counted as homes for the mentally retarded.

Homes for the physically handicapped. Includes community-based homes for the blind, for the deaf, and other community-based homes for the physically handicapped. People with speech problems are classified with homes for the deaf. Homes that combine treatment of the physically handicapped with treatment of the mentally ill are counted as homes for the mentally ill. Homes that combine treatment of the physically handicapped with treatment of the mentally retarded are counted as homes for the mentally retarded.

Homes or halfway houses for drug/alcohol abuse. Includes people with no usual home elsewhere in places that provide community-based care and supportive services to people suffering from a drug/alcohol addiction and to recovering alcoholics and drug abusers. Places providing community-based care for drug and alcohol abusers include group homes, detoxification centers, quarterway houses (residential treatment facilities that work closely with accredited hospitals), halfway houses, and recovery homes for ambulatory, mentally competent recovering alcoholics and drug abusers who may be reentering the work force.

Other group homes. Includes people with no usual home elsewhere in communes, foster care homes, and maternity homes for unwed mothers. Most of these types of places provide communal living quarters, generally for people who have formed their own community in which they have common interests and often share or own property jointly. The maternity homes for unwed mothers provide domestic care for unwed mothers and their children. These homes may provide social services and postnatal care within the facility, or may make arrangements for women to receive such services in the community. Nursing services are usually available in the facility.

Religious group quarters. Includes, primarily, group quarters for nuns teaching in parochial schools and for priests living in rectories. It also includes other convents and monasteries, except those associated with a general hospital or an institution.

College quarters off campus. Includes university-owned off-campus housing, if the place is reserved exclusively for occupancy by college students who do not have their families living with them. In census products, people in this category are classified as living in a college dormitory.

College dormitories. Includes college students in dormitories (provided the dormitory is restricted to students who do not have their families living with them), fraternity and sorority houses, and on-campus residential quarters used exclusively for those in religious orders who are attending college. College dormitory housing includes university-owned, on-campus and off-campus housing for unmarried residents.

Military quarters. Includes military personnel living in barracks and dormitories on base, transient quarters on base for temporary residents (both civilian and military), and military ships. However, patients in military hospitals receiving treatment for chronic diseases or who had no usual home elsewhere, and people being held in military disciplinary barracks were included as part of the institutionalized population.

Agriculture workers' dormitories. Includes people in migratory farm workers' camps on farms, bunkhouses for ranch hands, and other dormitories on farms, such as those on "tree farms." (A tree farm is an area of forest land managed to ensure continuous commercial production.)

Other workers' dormitories. Includes people in logging camps, construction workers' camps, firehouse dormitories, job-training camps, energy enclaves (Alaska only), and nonfarm migratory workers' camps (for example, workers in mineral and mining camps).

Dormitories for nurses and interns in general and military hospitals. Includes group quarters for nurses and other staff members, excluding patients. If not shown separately, dormitories for nurses and interns in general and military hospitals are included in the category "Staff Residents of Institutions."

Job corps and vocational training facilities. Includes facilities that provide a full-time, year-round residential program offering a comprehensive array of training, education, and supportive services, including supervised dormitory housing, meals, and counseling for at-risk youth ages 16 through 24.

Emergency and transitional shelters (with sleeping facilities). Includes people without conventional housing who stayed overnight on March 27, 2000, in permanent and emergency housing, missions, Salvation Army shelters, transitional shelters, hotels and motels used to shelter people without conventional housing, and similar places known to have people without conventional housing staying overnight. Also included are shelters that operate on a first come, first-serve basis where people must leave in the morning and have no guaranteed bed for the next night OR where people know that they have a bed for a specified period of time (even if they leave the building every day). Shelters also include facilities that provide temporary shelter during extremely cold weather (such as churches). If shown, this category also includes shelters for children who are runaways, neglected, or without conventional housing.

Shelters for children who are runaways, neglected, or without conventional housing. Includes shelters/group homes that provide temporary sleeping facilities for juveniles. In census products, this category is included with emergency and transitional housing.

Shelters for abused women (shelters against domestic violence or family crisis centers). Includes community-based homes or shelters that provide domiciliary care for women who have sought shelter from family violence and who may have been physically abused. Most shelters also provide care for children of abused women. These shelters may provide social services, meals, psychiatric treatment, and counseling. In census products, this category is included with "other noninstitutional group quarters."

Soup kitchens. Includes soup kitchens, food lines, and programs distributing prepared breakfasts, lunches, or dinners on March 28, 2000. These programs may be organized as food service lines, bag or box lunches, or tables where people are seated, then served by program personnel. These programs may or may not have a place for clients to sit and eat the meal. In census products, this category is included with "other noninstitutional group quarters." This category excludes regularly scheduled mobile food vans.

Regularly scheduled mobile food vans. Includes mobile food vans that are regularly scheduled to visit designated street locations for the primary purpose of providing food to people without conventional housing. In census products, this category is included with "other noninstitutional group quarters."

Targeted nonsheltered outdoor locations. Includes geographically identifiable outdoor locations open to the elements where there is evidence that people who do not usually receive services at soup kitchens, shelters, and mobile food vans lived on March 29, 2000, without paying to stay there. Sites must have a specific location description that allowed a census enumeration team to physically locate the site; for example, "the Brooklyn Bridge at the corner of Bristol Drive" or "the 700 block of Taylor Street behind the old warehouse." Excludes pay-for-use campgrounds; drop-in centers; post offices; hospital emergency rooms; and commercial sites, including all-night theaters and all-night diners. In census products, this category is included with "other noninstitutional group quarters."

Crews of maritime vessels. Includes officers, crew members, and passengers of maritime U.S. flag vessels. All ocean-going and Great Lakes ships are included.

Residential facilities providing "protective oversight." Includes facilities providing assistance to people with disabilities.

Staff residents of institutions. Includes staff residing in military and nonmilitary group quarters on institutional grounds who provide formally authorized, supervised care or custody for the institutionalized population.

Other nonhousehold living situations. Includes people with no usual home elsewhere enumerated at locations, such as YMCAs, YWCAs, and hostels. People enumerated at those places that did not have a usual home elsewhere are included in this category.

Living quarters for victims of natural disasters. Includes living quarters for people temporarily displaced by natural disasters.

Comparability. For Census 2000, the definition of the institutionalized population was consistent with the definition used in the 1990 census. As in 1990, the definition of "care" only includes people under organized medical or formally authorized, supervised care or custody.

In Census 2000, the 1990 and 1980 rule of classifying ten or more unrelated people living together as living in noninstitutional group quarters was dropped. In 1970, the criteria was six or more unrelated people.

Several changes have occurred in the tabulation of specific types of group quarters. In Census 2000, police lockups were included with local jails and other confinement facilities, and homes for unwed mothers were included in "Other group homes"; in 1990, these categories were shown separately. For the first time, Census 2000 tabulates separately the following types of group quarters: military hospitals or wards for the chronically ill, other hospitals or wards for the chronically ill, hospices or homes for the chronically ill, wards in military hospitals with patients who have no usual home elsewhere, wards in general hospitals with patients who have no usual home elsewhere, and job corps and vocational training facilities. For Census 2000, rooming and boarding houses were classified as housing units rather than group quarters as in 1990.

As in 1990, workers' dormitories were classified as group quarters regardless of the number of people sharing the dormitory. In 1980, ten or more unrelated people had to share the dorm for it to be classified as a group quarters. In 1960, data on people in military barracks were shown only for men. In subsequent censuses, they include both men and women.

The phrase "institutionalized persons" in 1990 data products was changed to "institutionalized population" for Census 2000. In 1990, the Census Bureau used the phrase "other persons in group quarters" for people living in noninstitutional group quarters. In 2000, this group is referred to as the "noninstitutionalized population." The phrase "staff residents" was used for staff living in institutions in both 1990 and 2000.

In Census 2000, the category "emergency and transitional shelters" includes emergency shelters, transitional shelters, and shelters for children who are runaways, neglected, or without conventional housing. Those people tabulated at shelters for abused women, soup kitchens, regularly scheduled mobile food vans, and targeted nonsheltered outdoor locations were included in the category "other noninstitutional group quarters." Each of these categories were enumerated from March 27-29, 2000, during Service-Based Enumeration. (For more information on the "Service-Based Enumeration" operation, see "Collection and Processing Procedures.")

Hispanic or Latino

The data on the Hispanic or Latino population were derived from answers to a question that was asked of all people. The terms "Spanish," "Hispanic origin," and "Latino" are used interchangeably. Some respondents identify with all three terms while others may identify with only one of these three specific terms. Hispanics or Latinos who identify with the terms "Spanish," "Hispanic," or "Latino" are those who classify themselves in one of the specific Spanish, Hispanic, or Latino categories listed on the questionnaire ("Mexican," "Puerto Rican," or "Cuban") as well as those who indicate that they are "other Spanish/Hispanic/Latino." People who do not identify with one of the specific origins listed on the questionnaire but indicate that they are "other Spanish, Hispanic, or Latino" are those whose origins are from Spain, the Spanish-speaking countries of Central or South America, the Dominican Republic, or people identifying themselves generally as Spanish, Spanish-American, Hispanic, Hispano, Latino, and so on. All write-in responses to the "other Spanish/Hispanic/Latino" category were coded.

Origin can be viewed as the heritage, nationality group, lineage, or country of birth of the person or the person's parents or ancestors before their arrival in the United States. People who identify their origin as Spanish, Hispanic, or Latino may be of any race.

Some tabulations are shown by the origin of the householder. In all cases where the origin of households, families, or occupied housing units is classified as Spanish, Hispanic, or Latino, the origin of the householder is used. (See the discussion of householder under "Household Type and Relationship.")

If an individual could not provide a Hispanic origin response, their origin was assigned using specific rules of precedence of household relationship. For example, if origin was missing for a natural-born daughter in the household, then either the origin of the householder, another natural-born child, or spouse of the householder was assigned. If Hispanic origin was not reported for anyone in the household, the Hispanic origin of a householder in a previously processed household with the same race was assigned. This procedure is a variation of the general imputation procedures described in "Accuracy of the Data" and is similar to those used in 1990, except for Census 2000 race and Spanish surnames were used to assist in assigning an origin (see the "Comparability" section below also).

Comparability. There are two important changes to the Hispanic origin question for Census 2000. First, the sequence of the race and Hispanic origin questions for Census 2000 differs from that in 1990; in 1990, the race question preceded the Hispanic origin question. Testing prior to Census 2000 indicated that response to the Hispanic origin question could be improved by placing it before the race question without affecting the response to the race question. Second, there is an instruction preceding the Hispanic origin question indicating that respondents should answer both the Hispanic origin and the race questions. This instruction was added to give emphasis to the distinct concepts of the Hispanic origin and race questions, and to emphasize the need for both pieces of information.

Furthermore, there has been a change in the processing of the Hispanic origin and race responses. In the 1990 census, respondents provided Hispanic origin responses in the race question and race responses in the Hispanic origin question. In 1990, the Hispanic origin question and the race question had separate edits; therefore, although information may have been present on the questionnaire, it was not fully utilized due to the discrete nature of the edits. However, for Census 2000 there is a joint race and Hispanic origin edit, which can utilize Hispanic origin and race information that was reported in the inappropriate question.

Household Type and Relationship

Household

A household includes all of the people who occupy a housing unit. A housing unit is a house, an apartment, a mobile home, a group of rooms, or a single room occupied (or if vacant, intended for occupancy) as separate living quarters. Separate living quarters are those in which the occupants live separately from any other people in the building and that have direct access from the outside of the building or through a common hall. The occupants may be a single family, one person living alone, two or more families living together, or any other group of related or unrelated people who share living quarters.

In 100-percent tabulations, the count of households or householders always equals the count of occupied housing units. In sample tabulations, the numbers may differ as a result of the weighting process.

Average household size. A measure obtained by dividing the number of people in households by the number of households (or householders). In cases where household members are tabulated by race or Hispanic origin, household members are classified by the race or Hispanic origin of the householder rather than the race or Hispanic origin of each individual.

Relationship to Householder

The phrase "Coverage Improvement Adjustment" was included in the table outlines and the technical documentation before the review, analysis, and recommendation on whether to adjust Census 2000 data for coverage improvement was completed. As the data are not adjusted, a zero (0) will appear. This phrase does not refer to any other outreach or collection opertions that were introduced to improve coverage in Census 2000.

Householder. The data on relationship to householder were derived from the question "How is this person related to Person 1," which was asked of Persons 2 and higher in housing units. One person in each household is designated as the householder (Person 1). In most cases, this is the person, or one of the people, in whose name the home is owned, being bought, or rented. If there is no such person in the household, any household member 15 years old or over could be designated as the householder (that is, Person 1).

Households are classified by type according to the sex of the householder and the presence of relatives. Two types of householders are distinguished: family householders and nonfamily householders. A family householder is a householder living with one or more people related to him or her by birth, marriage, or adoption. The householder and all of the people in the household related to him or her are family members. A nonfamily householder is a householder living alone or with nonrelatives only.

Spouse (husband/wife). Includes a person married to and living with a householder. This category includes people in formal marriages, as well as people in common-law marriages. The number of spouses is equal to the number of "married-couple families" or "married-couple households" in 100-percent tabulations. Marital status categories cannot be inferred from the 100-percent tabulations since the marital status item was not included on the 100-percent form.

Child. Includes a son or daughter by birth, a stepchild, or an adopted child of the householder, regardless of the child's age or marital status. The category excludes sons-in-law, daughters-in-law, and foster children.

Natural-born son/daughter. A son or daughter of the householder by birth, regardless of the age of the child.

Adopted son/daughter. A son or daughter of the householder by legal adoption, regardless of the age of the child. If the stepson/stepdaughter of the householder has been legally adopted by the householder, the child is then classified as an adopted child.

Stepson/stepdaughter. A son or daughter of the householder through marriage but not by birth, regardless of the age of the child. If the stepson/stepdaughter of the householder has been legally adopted by the householder, the child is then classified as an adopted child.

Own child. A child under 18 years old who is a son or daughter by birth, marriage (a stepchild), or adoption. In certain tabulations, own children are further classified as living with two parents or with one parent only. For 100-percent tabulations, own children consist of all sons/daughters of householders who are under 18 years of age. For sample data, own children consist of sons/daughters of householders who are under 18 years of age and who have never been married, therefore, numbers of own children of householders may be different in these two tabulations.

"Related children" in a family include own children and all other people under 18 years of age in the household, who are related to the householder, except the spouse of the householder. Foster children are not included since they are not related to the householder.

Other relatives. Includes any household member related to the householder by birth, marriage, or adoption, but not included specifically in another relationship category. In certain detailed tabulations, the following categories may be shown:

Grandchild. The grandson or granddaughter of the householder.

Brother/sister. The brother or sister of the householder, including stepbrothers, stepsisters, and brothers and sisters by adoption. Brothers-in-law and sisters-in-law are included in the "Other relative" category on the questionnaire.

Parent. The father or mother of the householder, including a stepparent or adoptive parent. Fathers-in-law and mothers-in-law are included in the "Parent-in-law" category on the questionnaire.

Parent-in-law. Includes the mother-in-law or father-in-law of the householder.

Son-in-law/daughter-in-law. By definition, these are spouses of the children of the householder.

Other relatives. Anyone not listed in a reported category above who is related to the householder by birth, marriage, or adoption (brother-in-law, grandparent, nephew, aunt, cousin, and so forth).

Nonrelatives. Includes any household member who is not related to the householder by birth, marriage, or adoption, including foster children. The following categories may be presented in more detailed tabulations:

Roomer, boarder. Includes roomers or boarders, who live in a room in the household of Person 1 (householder). Some sort of cash or noncash payment (e.g., chores) is usually made for their living accommodations.

Housemate or roommate. A person who is not related to the householder and who shares living quarters primarily to share expenses.

Unmarried partner. A person who is not related to the householder, who shares living quarters, and who has a close personal relationship with the householder.

Foster child. Foster children are people under 18 placed by the local government in a household to receive parental care. They may be living in the household for just a brief period or for several years. Foster children are nonrelatives of the householder. If the foster child is also related to the householder, the child should be classified as that specific relative.

Other nonrelatives. A person who is not related by birth, marriage, or adoption to the householder and who is not described by the categories given above.

When relationship is not reported for an individual, it is imputed according to the responses for the age and sex for that person while maintaining consistency with responses for other individuals in the household.

Unrelated Individual

An unrelated individual is: (1) a householder living alone or with nonrelatives only, (2) a household member who is not related to the householder, or (3) a person living in group quarters who is not an inmate of an institution.

Family Type

A family includes a householder and one or more other people living in the same household who are related to the householder by birth, marriage, or adoption. All people in a household who are related to the householder are regarded as members of his or her family. A household can contain only one family for purposes of census tabulations. Not all households contain families since a household may be a group of unrelated people or one person living alone.

Families are classified by type as either a "married-couple family" or an "other family" according to the presence of a spouse. "Other family" is further broken out according to the sex of the householder. The data on family type are based on answers to questions on sex and relationship that were asked on a 100-percent basis.

Married-couple family. A family in which the householder and his or her spouse are enumerated as members of the same household.

Other family

Male householder, no wife present. A family with a male householder and no spouse of the householder present.

Female householder, no husband present. A family with a female householder and no spouse of the householder present.

Nonfamily household. A householder living alone or with nonrelatives only.

Average family size. A measure obtained by dividing the number of people in families by the total number of families (or family householders). In cases where this measure is tabulated by race or Hispanic origin, the race or Hispanic origin refers to that of the householder rather than to the race or Hispanic origin of each individual.

Unmarried-Partner Household

An unmarried-partner household is a household other than a "married-couple household" that includes a householder and an "unmarried partner." An "unmarried partner" can be of the same sex or of the opposite sex of the householder. An "unmarried partner" in an "unmarried-partner household" is an adult who is unrelated to the householder, but shares living quarters and has a close personal relationship with the householder.

Comparability. The 1990 relationship category "Natural-born or adopted son/daughter" has been replaced by "Natural-born son/daughter" and "Adopted son/daughter." The following categories have been added: "Parent-in-law" and "Son-in-law/daughter-in-law." The 1990 nonrelative category, "Roomer, boarder, foster child" has been replaced by two categories, "Roomer, boarder" and "Foster child." In 2000, foster children had to be in the local governments' foster care system to be so classified. In 1990, foster children were estimated to be those children in households who were not related to the householder nor who had any people over 18 who may have been their parents. In 1990, stepchildren who were adopted by the householder were still classified as stepchildren. In 2000, stepchildren who were legally adopted by the householder were classified as adopted children.

Race

The data on race were derived from answers to the question on race that was asked of all people. The concept of race, as used by the Census Bureau, reflects self-identification by people according to the race or races with which they most closely identify. These categories are socio-political constructs and should not be interpreted as being scientific or anthropological in nature. Furthermore, the race categories include both racial and national-origin groups.

The racial classifications used by the Census Bureau adhere to the October 30, 1997, Federal Register Notice entitled, "Revisions to the Standards for the Classification of Federal Data on Race and Ethnicity" issued by the Office of Management and Budget (OMB). These standards govern the categories used to collect and present federal data on race and ethnicity. The OMB requires five minimum categories (White, Black or African American, American Indian or Alaska Native, Asian, and Native Hawaiian or Other Pacific Islander) for race. The race categories are described below with a sixth category, "Some other race," added with OMB approval. In addition to the five race groups, the OMB also states that respondents should be offered the option of selecting one or more races.

If an individual did not provide a race response, the race or races of the householder or other household members were assigned using specific rules of precedence of household relationship. For example, if race was missing for a natural-born child in the household, then either the race or races of the householder, another natural-born child, or the spouse of the householder were assigned. If race was not reported for anyone in the household, the race or races of a householder in a previously processed household were assigned. This procedure is a variation of the general imputation procedures described in "Accuracy of the Data."

White. A person having origins in any of the original peoples of Europe, the Middle East, or North Africa. It includes people who indicate their race as "White" or report entries, such as Irish, German, Italian, Lebanese, Near Easterner, Arab, or Polish.

Black or African American. A person having origins in any of the Black racial groups of Africa. It includes people who indicate their race as "Black, African Am., or Negro," or provide written entries, such as African American, Afro American, Kenyan, Nigerian, or Haitian.

American Indian or Alaska Native. A person having origins in any of the original peoples of North and South America (including Central America) and who maintain tribal affiliation or community attachment. It includes people who classified themselves as described below.

American Indian. Includes people who indicated their race as "American Indian," entered the name of an Indian tribe, or reported such entries as Canadian Indian, French American Indian, or Spanish-American Indian.

American Indian tribe. Respondents who identified themselves as American Indian were asked to report their enrolled or principal tribe. Therefore, tribal data in tabulations reflect the written entries reported on the questionnaires. Some of the entries (for example, Iroquois, Sioux, Colorado River, and Flathead) represent nations or reservations. The information on tribe is based on self identification and therefore does not reflect any designation of federally or state-recognized tribe. Information on American Indian tribes is presented in summary files. The information for Census 2000 is derived from the American Indian Tribal Classification List for the 1990 census that was updated based on a December 1997 Federal Register Notice, entitled "Indian Entities Recognized and Eligible to Receive Service From the United States Bureau of Indian Affairs," Department of the Interior, Bureau of Indian Affairs, issued by the Office of Management and Budget.

Alaska Native. Includes written responses of Eskimos, Aleuts, and Alaska Indians as well as entries such as Arctic Slope, Inupiat, Yupik, Alutiiq, Egegik, and Pribilovian. The Alaska tribes are the Alaskan Athabascan, Tlingit, and Haida. The information for Census 2000 is based on the American Indian Tribal Classification List for the 1990 census, which was expanded to list the individual Alaska Native Villages when provided as a written response for race.

Asian. A person having origins in any of the original peoples of the Far East, Southeast Asia, or the Indian subcontinent including, for example, Cambodia, China, India, Japan, Korea, Malaysia, Pakistan, the Philippine Islands, Thailand, and Vietnam. It includes "Asian Indian," "Chinese," "Filipino," "Korean," "Japanese," "Vietnamese," and "Other Asian."

Asian Indian. Includes people who indicated their race as "Asian Indian" or identified themselves as Bengalese, Bharat, Dravidian, East Indian, or Goanese.

Chinese. Includes people who indicate their race as "Chinese" or who identify themselves as Cantonese, or Chinese American. In some census tabulations, written entries of Taiwanese are included with Chinese while in others they are shown separately.

Filipino. Includes people who indicate their race as "Filipino" or who report entries such as Philipino, Philipine, or Filipino American.

Japanese. Includes people who indicate their race as "Japanese" or who report entries such as Nipponese or Japanese American.

Korean. Includes people who indicate their race as "Korean" or who provide a response of Korean American.

Vietnamese. Includes people who indicate their race as "Vietnamese" or who provide a response of Vietnamese American.

Cambodian. Includes people who provide a response such as Cambodian or Cambodia.

Hmong. Includes people who provide a response such as Hmong, Laohmong, or Mong.

Laotian. Includes people who provide a response such as Laotian, Laos, or Lao.

Thai. Includes people who provide a response such as Thai, Thailand, or Siamese.

Other Asian. Includes people who provide a response of Bangladeshi; Bhutanese; Burmese; Indochinese; Indonesian; Iwo Jiman; Madagascar; Malaysian; Maldivian; Nepalese; Okinawan; Pakistani; Singaporean; Sri Lankan; or Other Asian, specified and Other Asian, not specified.

Native Hawaiian or Other Pacific Islander. A person having origins in any of the original peoples of Hawaii, Guam, Samoa, or other Pacific Islands. It includes people who indicate their race as "Native Hawaiian," "Guamanian or Chamorro," "Samoan," and "Other Pacific Islander."

Native Hawaiian. Includes people who indicate their race as "Native Hawaiian" or who identify themselves as "Part Hawaiian" or "Hawaiian."

Guamanian or Chamorro. Includes people who indicate their race as such, including written entries of Chamorro or Guam.

Samoan. Includes people who indicate their race as "Samoan" or who identify themselves as American Samoan or Western Samoan.

Other Pacific Islander. Includes people who provide a write-in response of a Pacific Islander group, such as Carolinian, Chuukese (Trukese), Fijian, Kosraean, Melanesian, Micronesian, Northern Mariana Islander, Palauan, Papua New Guinean, Pohnpeian, Polynesian, Solomon Islander, Tahitian, Tokelauan, Tongan, Yapese, or Pacific Islander, not specified.

Some other race. Includes all other responses not included in the "White," "Black or African American," "American Indian or Alaska Native," "Asian," and "Native Hawaiian or Other Pacific Islander" race categories described above. Respondents providing write-in entries such as multiracial, mixed, interracial, or a Hispanic/Latino group (for example, Mexican, Puerto Rican, or Cuban) in the "Some other race" write-in space are included in this category.

Two or more races. People may have chosen to provide two or more races either by checking two or more race response check boxes, by providing multiple write-in responses, or by some combination of check boxes and write-in responses. The race response categories shown on the questionnaire are collapsed into the five minimum race groups identified by the OMB, and the Census Bureau "Some other race" category. For data product purposes, "Two or more races" refers to combinations of two or more of the following race categories:

1. White
2. Black or African American
3. American Indian and Alaska Native
4. Asian
5. Native Hawaiian and Other Pacific Islander
6. Some other race

There are 57 possible combinations (see Figure B–1) involving the race categories shown above. Thus, according to this approach, a response of "White" and "Asian" was tallied as two or more races, while a response of "Japanese" and "Chinese" was not because "Japanese" and "Chinese" are both Asian responses. Tabulations of responses involving reporting of two or more races within the American Indian and Alaska Native, Asian, or Native Hawaiian and Other Pacific Islander categories are available in other data products.

Given the many possible ways of displaying data on two or more races, data products will provide varying levels of detail. The most common presentation shows a single line indicating "Two or more races." Some data products provide totals of all 57 possible combinations of two or more races, as well as subtotals of people reporting a specific number of races, such as people reporting two races, people reporting three races, and so on.

In other presentations on race, data are shown for the total number of people who reported one of the six categories alone or in combination with one or more other race categories. For example, the category "Asian alone or in combination with one or more other races" includes people who reported Asian alone and people who reported Asian in combination with White, Black or African American, Native Hawaiian and Other Pacific Islander, and Some other race. This number, therefore, represents the maximum number of people who reported as Asian in the question on race. When this data presentation is used, the individual race categories will add to more than the total population because people may be included in more than one category.

Coding of write-in entries. During 100-percent processing of Census 2000 questionnaires, subject-matter specialists reviewed and coded written entries from four response categories on the race item American Indian or Alaska Native, Other Asian, Other Pacific Islander, and Some other race. The Other Asian and Other Pacific Islander response categories shared the same write-in area on the questionnaire.

Comparability. The data on race in Census 2000 are not directly comparable to those collected in previous censuses. The October 1997 revised standards issued by the OMB led to changes in the question on race for Census 2000. The Census 2000 Dress Rehearsal data were the first to reflect these changes. First, respondents were allowed to select more than one category for race. Second, the sequence of the questions on race and Hispanic origin changed. In 1990, the question on race (Item 4) preceded the question on Hispanic origin (Item 7) with two intervening questions. For Census 2000, the question on race immediately follows the question on Hispanic origin. Third, there were terminology changes to the response categories, such as spelling out "American" instead of "Amer." for the American Indian or Alaska Native category; and adding "Native" to the Hawaiian response category. The 1990 category "Other race" was renamed "Some other race."

Other differences that may affect comparability involve the individual categories on the Census 2000 questionnaire. The 1990 category, "Asian and Pacific Islander" was separated into two categories, "Asian" and "Native Hawaiian and Other Pacific Islander." Accordingly, on the Census 2000 questionnaire, there were seven Asian categories and four Native Hawaiian and Other Pacific Islander categories. The two residual categories, "Other Asian" and "Other Pacific Islander," replaced the 1990 single category "Other API." The 1990 categories "American Indian," "Eskimo," and "Aleut" were combined into "American Indian and Alaska Native." American Indians and Alaska Natives can report one or more tribes.

As in 1990, people who reported a Hispanic or Latino ethnicity in the question on race and did not mark a specific race category were classified in the "Some other race" category ("Other race" in 1990). They commonly provided a write-in entry such as Mexican, Puerto Rican, or Latino. In the 1970 census, most of these responses were included in the "White" category. In addition, some ethnic entries that in 1990 may have been coded as White or Black are now shown in the "Some other race" group.

For Puerto Rico, separate questions on race and Hispanic origin were included on their Census 2000 questionnaire, identical to the questions used in the United States. The 1950 census was the last census to include these questions on the Puerto Rico questionnaire.

Census 2000 included an automated review, computer edit, and coding operation on a 100-percent basis for the write-in responses to the race question, similar to that used in the 1990 census. Write-in responses such as Laotian or Thai, and Guamanian or Tongan were reviewed, coded, and tabulated as "Other Asian" and "Other Pacific Islander," respectively, in the census. All tribal entries were coded as either American Indian or as Alaska Native.

Figure B–1. **Two or More Races (57 Possible Specified Combinations)**

1. White; Black or African American
2. White; American Indian and Alaska Native
3. White; Asian
4. White; Native Hawaiian and Other Pacific Islander
5. White; Some other race
6. Black; American Indian and Alaska Native
7. Black; Asian
8. Black; Native Hawaiian and Other Pacific Islander
9. Black; Some other race
10. American Indian and Alaska Native; Asian
11. American Indian and Alaska Native; Native Hawaiian or Other Pacific Islander
12. American Indian and Alaska Native; Some other race
13. Asian; Native Hawaiian and Other Pacific Islander
14. Asian; Some other race
15. Native Hawaiian and Other Pacific Islander; Some other race
16. White; Black; American Indian and Alaska Native
17. White; Black; Asian
18. White; Black; Native Hawaiian and Other Pacific Islander

Figure B–1. **Two or More Races (57 Possible Specified Combinations)**—Con.

19. White; Black; Some other race
20. White; American Indian and Alaska Native; Asian
21. White; American Indian and Alaska Native; Native Hawaiian and Other Pacific Islander
22. White; American Indian and Alaska Native; Some other race
23. White; Asian; Native Hawaiian and Other Pacific Islander
24. White; Asian; Some other race
25. White; Native Hawaiian and Other Pacific Islander; Some other race
26. Black; American Indian and Alaska Native; Asian
27. Black; American Indian and Alaska Native; Native Hawaiian and Other Pacific Islander
28. Black; American Indian and Alaska Native; Some other race
29. Black; Asian; Native Hawaiian and Other Pacific Islander
30. Black; Asian; Some other race
31. Black; Native Hawaiian and Other Pacific Islander; Some other race
32. American Indian and Alaska Native; Asian; Native Hawaiian and Other Pacific Islander
33. American Indian and Alaska Native; Asian; Some other race
34. American Indian and Alaska Native; Native Hawaiian and Other Pacific Islander; Some other race
35. Asian; Native Hawaiian and Other Pacific Islander; Some other race
36. White; Black; American Indian and Alaska Native; Asian
37. White; Black; American Indian and Alaska Native; Native Hawaiian and Other Pacific Islander
38. White; Black; American Indian and Alaska Native; Some other race
39. White; Black; Asian; Native Hawaiian and Other Pacific Islander
40. White; Black; Asian; Some other race
41. White; Black; Native Hawaiian and Other Pacific Islander; Some other race
42. White; American Indian and Alaska Native; Asian; Native Hawaiian and Other Pacific Islander
43. White; American Indian and Alaska Native; Asian; Some other race
44. White; American Indian and Alaska Native; Native Hawaiian and Other Pacific Islander; Some other race
45. White; Asian; Native Hawaiian and Other Pacific Islander; Some other race
46. Black; American Indian and Alaska Native; Asian; Native Hawaiian and Other Pacific Islander
47. Black; American Indian and Alaska Native; Asian; Some other race
48. Black; American Indian and Alaska Native; Native Hawaiian and Other Pacific Islander; Some other race
49. Black; Asian; Native Hawaiian and Other Pacific Islander; Some other race
50. American Indian and Alaska Native; Asian; Native Hawaiian and Other Pacific Islander; Some other race
51. White; Black; American Indian and Alaska Native; Asian; Native Hawaiian and Other Pacific Islander
52. White; Black; American Indian and Alaska Native; Asian; Some other race
53. White; Black; American Indian and Alaska Native; Native Hawaiian and Other Pacific Islander; Some other race
54. White; Black; Asian; Native Hawaiian and Other Pacific Islander; Some other race
55. White; American Indian and Alaska Native; Asian; Native Hawaiian and Other Pacific Islander; Some other race
56. Black; American Indian and Alaska Native; Asian; Native Hawaiian and Other Pacific Islander; Some other race
57. White; Black; American Indian and Alaska Native; Asian; Native Hawaiian and Other Pacific Islander; Some other race

Sex

The data on sex were derived from answers to a question that was asked of all people. Individuals were asked to mark either "male" or "female" to indicate their sex. For most cases in which sex was not reported, it was determined by the appropriate entry from the person's given (i.e., first) name and household relationship. Otherwise, sex was imputed according to the relationship to the householder and the age of the person. (For more information on imputation, see "Accuracy of the Data.")

Sex ratio. A measure derived by dividing the total number of males by the total number of females and multiplying by 100.

Comparability. A question on the sex of individuals has been asked of the total population in every census.

HOUSING CHARACTERISTICS

Living Quarters

Living quarters are either housing units or group quarters. (For more information, see the discussion of "Group Quarters" under "Population Characteristics.") Living quarters are usually found in structures intended for residential use, but also may be found in structures intended for nonresidential use as well as in places such as tents, vans, emergency and transition shelters, dormitories, and barracks.

Housing unit. A housing unit may be a house, an apartment, a mobile home, a group of rooms, or a single room that is occupied (or, if vacant, is intended for occupancy) as separate living quarters. Separate living quarters are those in which the occupants live separately from any other individuals in the building and that have direct access from outside the building or through a common hall. For vacant units, the criteria of separateness and direct access are applied to the intended occupants whenever possible. If that information cannot be obtained, the criteria are applied to the previous occupants.

Both occupied and vacant housing units are included in the housing unit inventory. Boats, recreational vehicles (RVs), vans, tents, and the like are housing units only if they are occupied as someone's usual place of residence. Vacant mobile homes are included provided they are intended for occupancy on the site where they stand. Vacant mobile homes on dealers' lots, at the factory, or in storage yards are excluded from the housing inventory. Also excluded from the housing inventory are quarters being used entirely for nonresidential purposes, such as a store or an office, or quarters used for the storage of business supplies or inventory, machinery, or agricultural products.

Occupied housing unit. A housing unit is occupied if it is the usual place of residence of the person or group of people living in it at the time of enumeration or if the occupants are only temporarily absent; that is, away on vacation or business. The occupants may be a single family, one person living alone, two or more families living together, or any other group of related or unrelated people who share living quarters.

Occupied rooms or suites of rooms in hotels, motels, and similar places are classified as housing units only when occupied by permanent residents; that is, people who consider the hotel as their usual place of residence or who have no usual place of residence elsewhere.

If any of the occupants in rooming or boarding houses, congregate housing, or continuing care facilities live separately from others in the building and have direct access, their quarters are classified as separate housing units.

The living quarters occupied by staff personnel within any group quarters are separate housing units if they satisfy the housing unit criteria of separateness and direct access; otherwise, they are considered group quarters.

Vacant housing unit. A housing unit is vacant if no one is living in it at the time of enumeration, unless its occupants are only temporarily absent. Units temporarily occupied at the time of enumeration entirely by people who have a usual residence elsewhere are classified as vacant.

New units not yet occupied are classified as vacant housing units if construction has reached a point where all exterior windows and doors are installed and final usable floors are in place.

Vacant units are excluded from the housing inventory if they are open to the elements; that is, the roof, walls, windows, and/or doors no longer protect the interior from the elements. Also excluded are vacant units with a sign that they are condemned or they are to be demolished.

Comparability. The first Census of Housing in 1940 established the "dwelling unit" concept. Although the term became "housing unit" and the definition was modified slightly in succeeding censuses, the housing unit definition remained essentially comparable between 1940 and 1990. Since 1990, two changes were made to the housing unit definition.

The first change eliminated the concept of "eating separately." The elimination of the eating criterion is more in keeping with the United Nations' definition of a housing unit that stresses the entire concept of separateness rather than the specific "eating" element. Although we previously included the "eating separately" criterion in the definition of a housing unit, data were not collected that allowed us to distinguish whether the occupants ate separately from any other people in the building. (Questions that asked households about their eating arrangements have not been included in the census after 1970.) Therefore, the current definition better reflects the information that is used in the determination of a housing unit.

The second change for Census 2000 eliminated the "number of nonrelatives" criterion; that is, "9 or more people unrelated to the householder" which caused a conversion of housing units to group quarters. This change was prompted by the following considerations: (1) there were relatively few such conversions made as a result of this rule in 1990; (2) household relationship and housing data were lost by converting these units to group quarters; and (3) there was no empirical support for establishing a particular number of nonrelatives as a threshold for these conversions.

In 1960, 1970, and 1980, vacant rooms in hotels, motels, and other similar places where 75 percent or more of the accommodations were occupied by permanent residents were counted as part of the housing inventory. We intended to classify these vacant units as housing units in the 1990 census. However, an evaluation of the data collection procedures prior to the 1990 census indicated that the concept of permanency was a difficult and confusing procedure for enumerators to apply correctly. Consequently, in the 1990 census, vacant rooms in hotels, motels, and similar places were not counted as housing units. In Census 2000, we continued the procedure adopted in 1990.

Average Household Size of Owner-Occupied Unit

A measure obtained by dividing the number of people living in owner-occupied housing units by the number of owner-occupied housing units.

Average Household Size of Renter-Occupied Unit

A measure obtained by dividing the number of people living in renter-occupied housing units by the number of renter-occupied housing units.

Tenure

Tenure was asked at all occupied housing units. All occupied housing units are classified as either owner occupied or renter occupied.

Owner occupied. A housing unit is owner occupied if the owner or co-owner lives in the unit even if it is mortgaged or not fully paid for. The owner or co-owner must live in the unit and usually is Person 1 on the questionnaire. The unit is "Owned by you or someone in this household

with a mortgage or loan" if it is being purchased with a mortgage or some other debt arrangement, such as a deed of trust, trust deed, contract to purchase, land contract, or purchase agreement. The unit is also considered owned with a mortgage if it is built on leased land and there is a mortgage on the unit.

A housing unit is "Owned by you or someone in this household free and clear (without a mortgage or loan)" if there is no mortgage or other similar debt on the house, apartment, or mobile home including units built on leased land if the unit is owned outright without a mortgage. Although owner-occupied units are divided between mortgaged and owned free and clear on the questionnaire, census data products containing 100-percent data show only total owner-occupied counts. More extensive mortgage information is collected on the long-form questionnaire.

Renter occupied. All occupied housing units that are not owner occupied, whether they are rented for cash rent or occupied without payment of cash rent, are classified as renter occupied. "No cash rent" units are separately identified in the rent tabulations. Such units are generally provided free by friends or relatives or in exchange for services, such as resident manager, caretaker, minister, or tenant farmer. Housing units on military bases also are classified in the "No cash rent" category. "Rented for cash rent" includes units in continuing care, sometimes called life care arrangements. These arrangements usually involve a contract between one or more individuals and a service provider guaranteeing the individual shelter, usually a house or apartment, and services, such as meals or transportation to shopping or recreation.

Comparability. Data on tenure have been collected since 1890. In 1990, the response categories were expanded to allow the respondent to report whether the unit was owned with a mortgage or loan, or free and clear (without a mortgage). The distinction between units owned with a mortgage and units owned free and clear was added in 1990 to improve the count of owner-occupied units. Research after the 1980 census indicated some respondents did not consider their units owned if they had a mortgage. In Census 2000, we continued with the same tenure categories used in the 1990 census.

Vacancy Status

The data on vacancy status were obtained from Enumerator Questionnaire, Item C. Vacancy status and other characteristics of vacant units were determined by census enumerators obtaining information from landlords, owners, neighbors, rental agents, and others. Vacant units are subdivided according to their housing market classification as follows:

For rent. These are vacant units offered "for rent" and vacant units offered either "for rent or for sale."

For sale only. These are vacant units offered "for sale only," including units in cooperatives and condominium projects if the individual units are offered "for sale only."

Rented or sold, not occupied. If any money rent has been paid or agreed upon but the new renter has not moved in as of the date of enumeration, or if the unit has recently been sold but the new owner has not yet moved in, the vacant unit is classified as "rented or sold, not occupied."

For seasonal, recreational, or occasional use. These are vacant units used or intended for use only in certain seasons, for weekends, or other occasional use throughout the year. Seasonal units include those used for summer or winter sports or recreation, such as beach cottages and hunting cabins. Seasonal units also may include quarters for such workers as herders and loggers. Interval ownership units, sometimes called shared-ownership or time-sharing condominiums, also are included in this category.

For migrant workers. These include vacant units intended for occupancy by migratory workers employed in farm work during the crop season. (Work in a cannery, a freezer plant, or a food-processing plant is not farm work.)

Other vacant. If a vacant unit does not fall into any of the classifications specified above, it is classified as "other vacant." For example, this category includes units held for occupancy by a caretaker or janitor, and units held for personal reasons of the owner.

Available housing. Available housing units are vacant units that are for sale only or for rent.

Available housing vacancy rate. The proportion of the housing inventory that is available for sale only or for rent. It is computed by dividing the number of available units by the sum of the occupied units and the number of available units, and then multiplying by 100.

Homeowner vacancy rate. The proportion of the homeowner housing inventory that is vacant for sale. It is computed by dividing the number of vacant units for sale only by the sum of the owner-occupied units and vacant units that are for sale only, and then multiplying by 100.

Rental vacancy rate. The proportion of the rental inventory that is vacant for rent. It is computed by dividing the number of vacant units for rent by the sum of the renter-occupied units and the number of vacant units for rent, and then multiplying by 100.

Comparability. Data on vacancy status have been collected since 1940. Since 1990, we have used the category "For seasonal, recreational, or occasional use." In earlier censuses, separate categories were used to collect data on these types of vacant units. Also, in 1970 and 1980, housing characteristics generally were presented only for year-round units. Beginning in 1990 and continuing into Census 2000, housing characteristics are shown for all housing units.

DERIVED MEASURES

Census data products include various derived measures, such as medians, means, and percentages, as well as certain rates and ratios. Derived measures that round to less than 0.1 are not shown but indicated as zero.

Average

See Mean.

Interpolation

Interpolation frequently is used in calculating medians based on interval data and in approximating standard errors from tables. Linear interpolation is used to estimate values of a function between two known values. This is the form of interpolation used to calculate median age.

Mean

This measure represents an arithmetic average of a set of values. It is derived by dividing the sum (or aggregate) of a group of numerical items by the total number of items in that group. For example, average family size is obtained by dividing the number of people in families by the total number of families (or family householders). (Additional information on means and aggregates is included in the separate explanations of many of the population and housing subjects.)

Median

This measure represents the middle value (if n is odd) or the average of the two middle values (if n is even) in an ordered list of n data values. The median divides the total frequency distribution into two equal parts: one-half of the cases fall below the median and one-half of the cases exceed the median. Each median is calculated using a standard distribution. (See also "Interpolation.")

For data products in publication or display table format, if the median falls within the upper interval of an open-ended distribution, the median is shown as the initial value of the interval followed by a plus sign (+), or if within the lower interval, the median is shown as the upper value of the category followed by a minus sign (–).

For products on CD-ROM and products that can be downloaded by a user as data files (no text, just numbers), if the median falls within the upper or lower interval, it is set to a specified value, but with no plus or minus symbol.

Percentage

This measure is calculated by taking the number of items in a group possessing a characteristic of interest and dividing by the total number of items in that group, and then multiplying by 100.

Rate

This is a measure of occurrences in a given period of time divided by the possible number of occurrences during that period. Rates are sometimes presented as percentages.

Appendix C.
Data Collection and Processing Procedures

CONTENTS

	Page
Enumeration and Residence Rules	C–1
United States	C–1
Puerto Rico	C–3
Major Components of the Census 2000 Plan	C–4
Master Address File	C–4
Public Outreach and Marketing	C–5
Questionnaire Mailout/Mailback	C–7
Collecting Data on Populations Living in Nontraditional Households	C–7
Collecting Long Form Data to Meet Federal Requirements	C–7
Retrieving and Processing the Data From Returned Forms	C–7
Matching and Unduplication	C–8
Geographic Database Development – TIGER®	C–8
Field Offices and Staffing	C–8
Data Collection: Basic Enumeration Strategy	C–9
Special Populations	C–12
Telecommunications Support and Automated Data Processing	C–13
Quality Assurance	C–13
The Census 2000 Dress Rehearsal in 1998	C–14
Data Dissemination Through the Internet	C–14
Evaluation and Preparation for 2010	C–14
Glossary	C–14

ENUMERATION AND RESIDENCE RULES

In accordance with census practice dating back to the first U.S. census in 1790, each person was to be enumerated as an inhabitant of his or her "usual residence" in Census 2000. Usual residence is the place where the person lives and sleeps most of the time. This place is not necessarily the same as the person's legal residence or voting residence. In the vast majority of cases, however, the use of these different bases of classification would produce substantially the same statistics, although there might be appreciable differences for a few areas.

The implementation of this practice has resulted in the establishment of rules for certain categories of people whose usual place of residence is not immediately apparent. Furthermore, this practice means that people were not always counted as residents of the place where they happened to be staying on Census Day (April 1, 2000).

United States

Enumeration rules. Each person whose usual residence was in the United States was to be included in the census, without regard to the person's legal status or citizenship. As in previous censuses, people specifically excluded from the census were citizens of foreign countries temporarily traveling or visiting in the United States who had not established a residence.

Americans temporarily overseas were to be enumerated at their usual residence in the United States. With some exceptions, Americans with a usual residence outside the United States were not enumerated in Census 2000. U.S. military personnel and federal civilian employees stationed outside the United States, and their dependents living with them, are included in the population counts for the 50 states for purposes of Congressional apportionment but are excluded from all other tabulations for states and their subdivisions. The counts of overseas U.S. military personnel,

federal civilian employees, and their dependents were obtained from administrative records maintained by the employing federal departments and agencies. Other Americans living overseas who were not affiliated with the U.S. government were not included in the census.

Residence rules. Each person included in the census was to be counted at his or her usual residence—the place where he or she lives and sleeps most of the time. If a person had no usual residence, the person was to be counted where he or she was staying on Census Day.

People temporarily away from their usual residence on Census Day, such as on a vacation or business trip, were to be counted at their usual residence.

Armed forces personnel in the United States. Members of the U.S. Armed Forces were counted at their usual residence (the place where they lived and slept most of the time), whether it was on or off the military installation. Family members of armed forces personnel were counted at their usual residence (for example, with the armed forces person or at another location).

Personnel assigned to each Navy and Coast Guard vessel with a U.S. homeport were given the opportunity to report an onshore residence where they usually stayed when they were off the ship. Those who reported an onshore residence were counted there; those who did not were counted at their vessel's homeport.

Personnel on U.S. flag merchant vessels. Crews of U.S. flag merchant vessels docked in a U.S. port, sailing from one U.S. port to another U.S. port, or sailing from a U.S. port to a Puerto Rico port were counted at their usual onshore residence if they reported one. Those who did not were counted as residents of the ship and were assigned as follows:

- The U.S. port, if the vessel was docked there on Census Day.
- The port of departure, if the ship was sailing from one U.S. port to another U.S. port, or from a U.S. port to a Puerto Rico port.

Crews of U.S. merchant ships docked in a foreign port (including the U.S. Virgin Islands, American Samoa, the Commonwealth of the Northern Mariana Islands, and Guam), sailing from one foreign port to another foreign port, sailing from a U.S. port to a foreign port, or sailing from a foreign port to a U.S. port were not included in the census.

People away at school. College students were counted as residents of the area in which they were living while attending college, as they have been since the 1950 census. Children in boarding schools below the college level were counted at their parental home.

People in institutions. People under formally authorized, supervised care or custody, such as in federal or state prisons; local jails; federal detention centers; juvenile institutions; nursing or convalescent homes for the aged or dependent; or homes, schools, hospitals, or wards for the physically handicapped, mentally retarded, or mentally ill; or in drug/alcohol recovery facilities were counted at these places.

People in general hospitals. People in general hospitals or wards (including Veterans Affairs hospitals) on Census Day were counted at their usual residence. Newborn babies were counted at the residence where they would be living.

People in shelters. People staying on Census Day at emergency or transitional shelters with sleeping facilities for people without housing, such as for abused women or runaway or neglected youth, were counted at the shelter.

People with multiple residences. People who lived at more than one residence during the week, month, or year were counted at the place where they lived most of the time. For example, commuter workers living away part of the week while working were counted at the residence where they stayed most of the week. Likewise, people who lived in one state but spent the winter in another state with a warmer climate ("snowbirds") were to be counted at the residence where they lived most of the year.

People away from their usual residence on Census Day. Temporary, migrant, or seasonal workers who did not report a usual U.S. residence elsewhere were counted as residents of the place where they were on Census Day.

In some areas, natural disasters (hurricanes, tornadoes, flooding, and so forth) displaced households from their usual place of residence. If these people reported a destroyed or damaged residence as their usual residence, they were counted at that location.

People away from their usual residence were counted by means of interviews with other members of their families, resident managers, or neighbors.

Puerto Rico

Enumeration rules. Each person whose usual residence was in Puerto Rico was to be included in the census, without regard to the person's legal status or citizenship. As in previous censuses, people specifically excluded from the census were citizens of foreign countries temporarily traveling or visiting in Puerto Rico who had not established a residence.

Americans usually living in Puerto Rico but temporarily overseas were to be enumerated at their usual residence in Puerto Rico. Americans with a usual residence outside Puerto Rico were not counted as part of the Puerto Rico resident population.

Residence rules. Each person included in the census was to be counted at his or her usual residence—the place where he or she lives and sleeps most of the time. If a person had no usual residence, the person was to be counted where he or she was staying on Census Day.

People temporarily away from their usual residence on Census Day were to be counted at their usual residence.

Armed forces personnel in Puerto Rico. Members of the U.S. Armed Forces were counted at their usual residence (the place where they lived and slept most of the time), whether it was on or off the military installation. Family members of armed forces personnel were counted at their usual residence (for example, with the armed forces person or at another location).

Personnel assigned to each Navy and Coast Guard vessel with a Puerto Rico homeport were given the opportunity to report an onshore residence where they usually stayed when they were off the ship. Those who reported an onshore residence were counted there; those who did not were counted at their vessel's homeport.

Personnel on U.S. flag merchant vessels. Crews of U.S. flag merchant vessels docked in a Puerto Rico port, sailing from one Puerto Rico port to another Puerto Rico port, or sailing from a Puerto Rico port to a U.S. port were counted at their usual onshore residence if they reported one. Those who did not were counted as residents of the ship and were assigned as follows:

- The Puerto Rico port if the vessel was docked there on Census Day.
- The port of departure if the ship was sailing from one Puerto Rico port to another Puerto Rico port or from a Puerto Rico port to a U.S. port.

Crews of U.S. merchant ships docked in a foreign port (including the U.S. Virgin Islands, American Samoa, the Commonwealth of the Northern Mariana Islands, and Guam), sailing from a Puerto Rico port to a foreign port, or sailing from a foreign port to a Puerto Rico port were not included in the census.

People away at school. College students were counted as residents of the area in which they were living while attending college, as they have been since the 1950 census. Children in boarding schools below the college level were counted at their parental home.

People in institutions. People under formally authorized, supervised care or custody, such as in federal or state prisons; local jails; federal detention centers; juvenile institutions; nursing or convalescent homes for the aged or dependent; or homes, schools, hospitals, or wards for the physically handicapped, mentally retarded, or mentally ill; or in drug/alcohol recovery facilities were counted at these places.

People in general hospitals. People in general hospitals or wards (including Veterans Affairs hospitals) on Census Day were counted at their usual residence. Newborn babies were counted at the residence where they would be living.

People in shelters. People staying on Census Day at emergency or transitional shelters with sleeping facilities for people without housing, such as for abused women or runaway or neglected youth, were counted at the shelter.

People with multiple residences. People who lived at more than one residence during the week, month, or year were counted at the place where they lived most of the time. For example, commuter workers living away part of the week while working were counted at the residence where they stayed most of the week.

People away from their usual residence on Census Day. Temporary, migrant, or seasonal workers who did not report a usual Puerto Rico residence elsewhere were counted as residents of the place where they were on Census Day.

In some areas, natural disasters (hurricanes, tornadoes, flooding, and so forth) displaced households from their usual place of residence. If these people reported a destroyed or damaged residence as their usual residence, they were counted at that location.

People away from their usual residence were counted by means of interviews with other members of their families, resident managers, or neighbors.

MAJOR COMPONENTS OF THE CENSUS 2000 PLAN

The Census Bureau prepared the Census 2000 plan to ensure the most accurate decennial census legally possible. This plan included data collection from 100 percent of households and housing units. In addition, the plan included an extensive statistical operation to measure and correct overall and differential coverage of U.S. residents in Census 2000. This operation consisted of a scientific sample of approximately 300,000 housing units and used regional groupings to generate corrected counts. To ensure that Census 2000 will be both more accurate and more cost-effective than the 1990 Census, the Census Bureau reviewed its procedures with input from a wide array of experts. In addition, the Census Bureau and Department of Commerce officials held more than 100 briefings for the members of Congress and their staff on the plan for Census 2000. The result has been an innovative departure from past practices that substantially increased overall accuracy and addressed the differential undercount of children, renters, and minorities. At the same time, the new methods of enumeration saved money and delivered results more quickly. The major components of the plan for Census 2000 included:

1. The Master Address File

To conduct Census 2000, the Census Bureau needed to identify and locate an estimated 118 million housing units in the Nation. The Census Bureau accomplished this goal by developing and maintaining the Master Address File (MAF). This vital operation took place with the assistance of the U.S. Postal Service (USPS); other federal agencies; tribal, state and local governments; community organizations; and by an intensive canvass of selected areas. The resulting file was more comprehensive than ever before.

In 1990, the Census Bureau relied on address lists purchased from vendors. As these lists were originally generated for marketing purposes, they proved to be less accurate in low-income areas. As a result, during the 1990 census, housing units were missed often enough to contribute notably to the undercount problem. Plans for Census 2000 were designed to address weaknesses found in the 1990 address list. The Census 2000 MAF started with the USPS address list, a list that

does not discriminate against certain areas because of their marketing potential. Partnerships with state and local officials, community organizations, and tribal governments also played an important role in making sure the MAF is accurate; the local officials who knew the areas best helped develop the MAF. Finally, the Bureau made intensive efforts to create address lists in rural areas well in advance of the census.

City-style addresses. The USPS uses the term "city-style" for an address such as "123 Main Street," even though such an address may occur in small towns and increasingly along country roads. In areas where the USPS delivers mail primarily to city-style addresses, the Census Bureau created the MAF by combining addresses from the 1990 Census Address Control File with those addresses in the USPS Delivery Sequence File (DSF). The DSF is a national file of individual delivery point addresses. As part of a cooperative agreement, the USPS provided the Census Bureau with updated DSFs on a regular basis. The Bureau then located these addresses in its computer mapping system called TIGER® (Topologically Integrated Geographic Encoding and Referencing). If an address could not be located, the location was researched and resolved through an office operation or through assistance from local partners. As a result of this research, the Bureau identified new features and corrected and added address ranges to the TIGER® database.

Noncity-style addresses. In late 1998 and early 1999, the Census Bureau launched a comprehensive effort to canvass areas where most residences did not have city-style addresses. Over 30,000 canvassers visited approximately 22 million residences without a street address to enter their locations in the TIGER® system. The combination of innovative use of computer data and technology along with these visits allowed the Bureau to construct the most accurate address list ever, giving field enumerators more time to meet other challenges presented by the 2000 count.

Remote areas. In a few extremely remote and sparsely settled areas, census enumerators created the address list at the time of the initial census data collection while canvassing their assignment area and picking up or completing unaddressed questionnaires that the USPS previously had delivered to each household.

Nontraditional living quarters. A separate operation built an inventory of all facilities that were not traditional living quarters; for example, prisons and hospitals. The Bureau interviewed an official at each location using a Facility Questionnaire. The responses to the questionnaire identified each group quarters and any housing units associated with the location. The Bureau classified each group quarters and its associated housing units at the location according to whether they would be enumerated as part of special place enumeration or through regular enumeration. The Bureau added these group quarters and housing units to the MAF and linked them to the TIGER® database.

Local government partnerships. The Bureau relied on local knowledge to build the MAF. State, local, and tribal governments; regional and metropolitan planning agencies; and related nongovernmental organizations were encouraged to submit locally developed and maintained city-style address lists to the Census Bureau to enhance the MAF. The Bureau matched the local lists both to the MAF and TIGER® database and verified the status of each newly identified address through ongoing matches to updated address information from the USPS, other independent sources, and its own field operations. The Local Update of Census Addresses (LUCA) program was a partnership that allowed local and tribal governments to designate a liaison to review the portion of the MAF that covered their jurisdiction to help ensure its completeness. After processing the LUCA input, the Census Bureau provided feedback on the status of the adds, deletes, and corrections of addresses to the liaisons. The updated address list then was used to deliver census questionnaires.

2. Public Outreach and Marketing

In 1990, the mail response rate dropped in spite of the Census Bureau's support of a public service announcement (PSA) effort that aired donated advertisements. Part of this drop was caused by the Bureau's inability to ensure that PSAs were broadcast at optimum times and in appropriate

markets. An evaluation of the 1990 PSA campaign noted that the ads were seldom placed at optimal times because decisions about when to air PSAs rested with local radio and television stations. Sixty percent of the U.S. population received 91 percent of the census advertising impact; 40 percent received only 9 percent. Based on its studies of prior outreach campaigns, the Bureau concluded that the professional control of a paid media campaign would produce the best results. Census 2000 launched a vigorous public outreach campaign to educate everyone about the importance of being counted. Among the improvements in public outreach and marketing were:

Partnerships/targeted community outreach. The Census Bureau built partnerships with local and tribal governments, businesses, and community groups to get the word out, to endorse the census, and to encourage constituents to respond. Beginning in 1996 and expanding in 1998, the Bureau hired government and community specialists to build relationships with local community and service-based organizations, focusing on groups representing traditionally undercounted populations. The Bureau deployed an extensive outreach program to reach schools, public sector employees, American Indians, and religious organizations. Businesses, nonprofit groups, and labor organizations also were asked to endorse participation and to publicize the census through employee newsletters, inserts with paychecks, and through communications with members and local chapters.

Direct mail. The census questionnaire and related materials delivered to individual addresses carried the same themes and messages as the overall campaign.

Public relations. The Census Bureau used public meetings and the news media to inform the public about the value of the census and to encourage response. Communications specialists were assigned to each field office to perform media outreach, to respond to media inquiries, and to coordinate the dissemination of the Census 2000 message. In many communities, the Census Bureau established local broadcaster/news director committees to emphasize Census 2000 to television viewers and radio listeners through broadcast segments and editorials in newspapers.

Paid advertising. The Census Bureau planned a targeted campaign to reach everyone through ads in newspapers, magazines, billboards, posters, radio, and television. A private advertising firm designed and implemented the Census 2000 advertising campaign. The Census Bureau conducted a first-ever paid advertising campaign, including a national media campaign aimed at increasing mail response. The campaign included advertising directed at raising mail response rates among historically undercounted populations, with special messages targeted to hard-to-enumerate populations. Advertising also focused on encouraging cooperation during the nonresponse follow-up procedures.

Media public relations. The Census Bureau assigned media specialists to the regional census centers to cultivate local press contacts and respond to local media inquiries.

Promotion and special events. A variety of special events, including parades, athletic events and public services television documentaries were cosponsored by state, local, and tribal governments and by community organizations and businesses to motivate people to respond.

More ways to respond. In 2000, in addition to mailing the census questionnaires, the Census Bureau made the forms available in stores and malls, in civic or community centers, in schools, and in other locations frequented by the public. A well-publicized, toll-free telephone number was available for those who wished to respond to the census by telephone. People also had the option to respond to the short form via the Internet.

Multiple languages. In 2000, as in all prior decennial censuses, questionnaires were in English (the Census Bureau has made Spanish-language questionnaires available in the past). However, for the first time in a decennial census, households had the option to request and receive questionnaires in five other languages (Spanish, Chinese, Korean, Tagalog, and Vietnamese). In addition, questionnaire assistance booklets were available in 49 languages.

3. Questionnaire Mailout/Mailback

In Census 2000, the questionnaire mailout/mailback system was the primary means of census-taking, as it has been since 1970. The short form was delivered to approximately 83 percent of all housing units. The short form asked only the basic population and housing questions, while the long form included additional questions on the characteristics of each person and of the housing unit. The long form was delivered to a sample of approximately 17 percent of all housing units.

USPS letter carriers delivered questionnaires to the vast majority of housing units that had city-style addresses. In areas without such addresses, enumerators hand delivered addressed census questionnaires to each housing unit. In very remote or sparsely populated areas, enumerators visited each housing unit and picked up or completed unaddressed questionnaires that the USPS previously delivered to each unit.

4. Collecting Data on Populations Living in Nontraditional Households

During a decennial census, the Census Bureau not only counts people living in houses and apartments, but also must count people who live in group quarters and other nontraditional housing units, as well as people with no usual residence. These units include nursing homes, group homes, college dormitories, migrant and seasonal farm worker camps, military barracks or installations, American Indian reservations, and remote areas in Alaska.

Some of the methods that were used for these special populations are listed below:

- The Census Bureau designed an operation for Census 2000 called Service-Based Enumeration (SBE) to improve the count of individuals who might not be included through standard enumeration methods. The SBE operation was conducted in selected service locations, such as shelters and soup kitchens, and at targeted outdoor locations.
- Another special operation counted highly transient individuals living at recreational vehicle campgrounds and parks, commercial or public campgrounds, marinas, and even workers' quarters at fairs and carnivals.
- The Census Bureau worked with tribal officials to select the appropriate data collection methodologies for American Indian reservations.
- Remote areas of Alaska, often accessible only by small airplanes, snowmobiles, four wheel-drive vehicles, or dogsleds, were enumerated beginning in mid-February. This special timing permitted travel to these areas while conditions are most favorable.
- The Census Bureau worked with the Department of Defense and the U.S. Coast Guard to count individuals living on military installations, and with the U.S. Maritime Administration to identify maritime vessels for enumeration.

5. Collecting Long Form Data to Meet Federal Requirements

The census is the only data gathering effort that collects the same information from enough people to get comparable data for every geographic area in the United States. The Census Bureau has used the long form on a sample basis since 1940 to collect more data, while reducing overall respondent burden. The Census 2000 long form asked questions addressing the same 7 subjects that appeared on the short form, plus an additional 27 subjects which were either specifically required by law to be included in the census or were required in order to implement other federal programs.

6. Retrieving and Processing the Data From the Returned Forms

The Census Bureau contracted with the private sector to secure the best available data capture technology. This technology allowed the Census Bureau to control, manage, and process Census 2000 data more efficiently.

The Census 2000 Data Capture System has been a complex network of operational controls and processing routines. The Census Bureau recorded a full electronic image of many of the questionnaires, sorted mail-return questionnaires automatically, used optical mark recognition for all check-box items, and used optical character recognition to capture write-in character based data

items. The system allowed the Census Bureau to reduce the logistical burdens associated with handling large volumes of paper questionnaires. Once forms were checked in, prepared, and scanned, all subsequent operations were accomplished using the electronic image and data capture.

7. Matching and Unduplication

One of the main goals of Census 2000 was to make it simpler for people to be counted by having census forms available in public locations and providing multiple language translations. Responses also were accepted over the telephone and, for the short form only, on the Internet. These options made it easier for everyone to be counted, but increased the possibility of multiple responses for a given person and household. Advances in computer technology in the areas of computer storage, retrieval, and matching, along with image capture and recognition, gave the Census Bureau the flexibility to provide multiple response options without incurring undue risk to the accuracy of the resulting census data. Unduplication of multiple responses in past censuses required massive clerical operations. Modern technology allowed the Census Bureau to spot and eliminate multiple responses from the same household.

8. Geographic Database Development—TIGER®

The Census Bureau's TIGER® (Topologically Integrated Geographic Encoding and Referencing) system provided the geographic structure for the control of the data collection, tabulation, and dissemination operations for Census 2000. The TIGER® system links each living quarter to a spatial location, each location to a specific geographic area, and each geographic area to the correct name or number and attributes. The database constantly changes; for example, when new streets are built and the names and address ranges of existing streets change. To ensure that the TIGER® database is complete and correct, the Census Bureau works with other federal agencies; state, local and tribal governments; and other public and private groups to update both its inventory of geographic features and its depiction of the boundaries, names, and attributes of the various geographic entities for which the Census Bureau tabulates data.

The Census Bureau obtains updates to the features in the TIGER® system, including associated address ranges, from its various address list improvement activities, from partnership efforts like the Local Update of Census Addresses (LUCA) program, from digital files provided by some local and tribal governments, and from local and tribal governments in response to a preview of the census map of their jurisdictions.

As a part of updating the TIGER® system, the Census Bureau conducted boundary surveys in 1998 and 1999 to determine the boundaries that were in effect on January 1, 2000, which were the official Census 2000 boundaries for functioning governments. The Census Bureau also relied on other programs to update the TIGER® boundaries data, including a program that allowed local or tribal officials to review proposed Census 2000 boundaries a program that allowed local and tribal participants the opportunity to delineate Census 2000 participant statistical areas (block groups, census county divisions, census designated places, and census tracts) and additional programs that offered participants the opportunity to identify other areas for which the Census Bureau would tabulate data (for example, traffic analysis zones).

9. Field Offices and Staffing

The Census Bureau opened a national network of temporary offices from which employees collected and processed the data for Census 2000. Establishing the office network required, for most offices, the leasing of office space, purchasing furniture and equipment, purchasing and installing computer hardware and software, and establishing voice and data line connections. The plan for the office structure included:

- **12 Regional Census Centers (RCCs).** Through a network of Census Field Offices, the RCCs managed all census field data collections operations, address listings, and address list enhancement for city-style address areas; coordinated the LUCA program; produced maps; updated TIGER®; worked with local participants in the Public Law 94–171 Redistricting Data Program; and recruited temporary staff.

- **402 Census Field Offices (CFOs).** Opened in September 1998, these offices helped with address listing; conducted local recruiting; and performed clerical review of completed field address listing work.
- **520 Local Census Offices (LCOs).** These offices produced enumerator maps and assignments; conducted local recruiting; conducted outreach and promotion; conducted group quarters and service-based enumeration activities; conducted update/leave and list/enumerate operations; conducted nonresponse follow-up, coverage improvement follow-up, and address verifications; and performed the block canvass operations.
- **3 New Data Capture Centers (DCCs).** These centers checked in mail returns, prepared questionnaires, and conducted data capture.
- **1 National Processing Center (NPC).** In addition to performing the functions of a Data Processing Center, it processed address listing data and performed coding of questionnaire data.

To conduct a successful Census 2000, the Census Bureau recruited and tested hundreds of thousands of applicants for a wide range of positions, such as local census office managers, enumerators, partnership specialists, media specialists, and clerks. This required an extraordinary recruiting effort throughout the country. Every job applicant was required to pass a written test and was screened for criminal history. Applicants selected for employment had to take an oath of office and sign an affidavit agreeing not to disclose census information.

Many factors converged to present the Census Bureau with unprecedented challenges in hiring, retraining, and training the necessary employees for Census 2000. To address this challenge, the Census Bureau implemented several new approaches:

- Innovative methods of setting pay and incentives.
- Expanding the potential labor force by working with other federal agencies and state agencies to reduce barriers presented by various income transfer programs, and encouraging recipients of these programs to work for the Census Bureau. Consistent with these efforts, the Census Bureau hired more welfare-to-work employees than any other federal agency.
- Earlier and expanded training for enumerators.

10. Data Collection: Basic Enumeration Strategy

To ensure that the Census Bureau obtained a completed questionnaire from every household, or as close to that as possible, the Census Bureau developed a ten-part, integrated enumeration strategy.

- The first part of this strategy ensured that a questionnaire was delivered to every housing unit, by one of three data collection methods:
  - **Mailout/mailback.** U.S. Postal Service delivered questionnaires to every “city style” housing unit with a street name and house number.
  - **Update/leave.** Census enumerators delivered questionnaires to housing units without street names and house numbers to be mailed back, mainly in rural areas, and corrected and updated the address list and maps for any additions or errors.
  - **List/enumerate.** In remote and sparsely populated areas, enumerators visited every housing unit and completed the enumeration as delivered.
- The second part of this strategy provided people with assistance, as needed, to complete and return their questionnaires.
  - **Telephone questionnaire assistance (TQA).** The Census Bureau operated a toll-free TQA system, in English, Spanish, and several other languages, providing automated touch-tone answers to common questions, personal operator answers to those requesting it, and special service for the hearing impaired to assist them in completing a short form. Callers also could request a questionnaire.

- **Internet.** Respondents were able to access an Internet Web site to both receive assistance and, for short forms, submit their responses.
- **Questionnaire assistance centers.** The Census Bureau opened Walk-In Questionnaire Assistance Centers in convenient locations to assist respondents with filling out questionnaires in person. Bilingual staff was available in these centers.
- **Questionnaire assistance guides.** Questionnaire Assistance Guides were available in 49 languages.

- The third part of this strategy provided a means for people who believed they had not received a questionnaire or were not included on one. Part of this operation was targeted to members of historically undercounted groups. The major element of this operation was the distribution of "Be Counted Questionnaires." The Census Bureau distributed these questionnaires at public locations, such as Walk-In Questionnaire Assistance Centers and some public and private facilities, staffed with bilingual competencies when appropriate. These forms were available in English, Spanish, Korean, Chinese, Vietnamese, and Tagalog.
- The fourth part of this strategy was designed to enumerate people who did not live in traditional housing units, including group quarters situations, such as nursing homes and college dormitories; people living in migrant farm worker camps, on boats, on military installations; and federal employees living overseas. This part of the strategy was expanded further because the Census 2000 Dress Rehearsal results indicated that, compared to 1990, many more people did not live in traditional housing units.
  - **Group quarters enumeration.** This operation identified the location of all group living quarters and made advance visits to each group quarter. Census staff listed all residents in April 2000 and distributed questionnaire packets.
  - **Transient night operation.** Transient night enumerated people living a mobile lifestyle by visiting and interviewing people at racetracks, commercial or public campgrounds and those for recreational vehicles, fairs and carnivals, and marinas.
  - **Remote Alaska enumeration.** This operation sent out enumerators to deliver and complete questionnaires for people living in outlying or remote settlements in Alaska.
  - **Domestic military/maritime enumeration.** The Census Bureau, in cooperation with the Department of Defense and U.S. Coast Guard, identified living quarters and housing units on military installations and ships assigned to a U.S. home port and used appropriate enumeration methods.
  - **Overseas enumeration.** The Census Bureau, in cooperation with the Department of Defense and other departments, counted federal employees assigned overseas (including members of the armed forces) and their dependents, for apportionment purposes.
- The fifth part of this strategy targeted people with no usual residence or address. This operation was conducted at selective service locations, such as shelters and soup kitchens and nonsheltered outdoor locations.
- The sixth part of this strategy deployed special data collection methods to improve cooperation and enumeration in certain hard-to-enumerate areas.
  - Regional Census Centers used the planning database and their knowledge of local conditions to identify appropriate areas for targeted methods. A team of enumerators then went to targeted areas, such as areas with high concentrations of multiunit buildings, safety concerns or low enumerator production rates, and conducted team enumerations.
  - Mail response rates and maps were available to local and tribal officials so they could work with Census Bureau staff to identify low-response areas and implement additional outreach and publicity efforts and targeted enumeration efforts.

- In partnership with local and tribal governments and community-based organizations, local census offices established Walk-In Questionnaire Assistance Centers in locations, such as community centers and large apartment buildings, to provide assistance in English, Spanish, and other and foreign languages.
- The Be Counted Program made unaddressed questionnaires available in the Walk-In Assistance Centers and other locations.
- Letters were mailed to managers of large multiunit structures and gated communities informing them of upcoming census operations.
- In preidentified census blocks, census enumerators canvassed the blocks, updated the address list, and delivered and completed census questionnaires for all housing units.
- In preidentified blocks originally classified as "Mailout/Mailback" areas, enumerators delivered the questionnaire and updated the address list (Urban Update/Leave).

- The seventh part of this strategy, coverage-edit and telephone follow-up, reviewed completed questionnaires for potential missing, incomplete, or inconsistent data.
  - **Coverage edit.** The Census Bureau checked completed questionnaires for discrepancies between the number of persons reported and the number of persons for whom information was provided, forms returned where population count was blank, and forms for certain households that contained complex living arrangements.
  - **Follow-up.** Telephone clerks contacted and reinterviewed the households with discrepancies identified after mail returns were data captured; field staff resolved discrepancies found on enumerator returned questionnaires.
  - **Content edit.** Computer operations identified missing or incomplete responses to population or housing units and used statistical imputation to complete the information.
- The eighth part of this strategy, nonresponse follow-up (NRFU), was the effort to secure a response in Census 2000 from every housing unit and resident. One hundred percent of nonresponding households were followed up.
  - In the initial period, the Census Bureau used reminder publicity urging people to return their questionnaires.
  - Following the period of mail response, nonresponding households were identified and listed.
  - Enumerators visited all nonresponding addresses to obtain a completed questionnaire for each household.
  - In mailout/mailback areas, enumerators also followed up 100 percent of housing units identified as nonexistent or vacant by the U.S. Postal Service.
  - In update/leave areas, enumerators followed up 100 percent of housing units where the Census Bureau was unable to deliver questionnaires.
  - The Census Bureau conducted quality assurance checks of NRFU to ensure the completeness and accuracy of the operations.
- The ninth part of strategy involved additional operations to improve the coverage of Census 2000.
  - In mailout/mailback areas, enumerators revisited addresses for which questionnaires were returned in NRFU reporting the housing unit as vacant or delete and which were not initially identified by the U.S. Postal Service as undeliverable as addressed.
  - In update/leave areas, enumerators revisited addresses for which a questionnaire was returned as vacant or nonexistent in NRFU, but the questionnaire was not returned as undeliverable during the update/leave operation.
  - In both mailout/mailback and update/leave areas, mail returns checked in but not data captured were rechecked and, if necessary, revisited.

- The tenth part of this strategy was unduplication, which involved reviewing and selecting person information when more than one questionnaire data set was reported for a single address. Dress Rehearsal results showed that the multiple ways in which people could respond to the census increased the possibility of more than one response being submitted for a given person or household. Automated matching technologies allowed the Census Bureau to resolve situations where more than one form was received for an address.

11. Special Populations

American Indian and Alaska Native Areas and Hawaiian Home Lands

The Census Bureau based its strategy for enumerating the populations in the American Indian and Alaska Native Areas (AIANAs) and Hawaiian home lands on building partnerships for:

- **Address list development.** The Census Bureau used U.S. Postal Service's Delivery Sequence Files in AIANAs and Hawaiian home lands where there were city-style addresses. In other areas, the census enumerators used the "update/leave" method where a form is left with the respondent for return by mail. In more remote areas, the census enumerator actually delivered the form and conducted the census interview all in one visit. Tribal governments had an opportunity to participate in the LUCA program. The Census Bureau worked with tribal officials to select the appropriate data collection methodology for each area.

- **Geographic programs.** There were many programs available to review and define geographic areas (see Appendix A for more details).

- **Marketing.** Census Bureau staff and tribal liaisons compiled lists of available media for paid advertising and promotion. The Census Bureau also enlisted the help of tribal liaisons and locally established "Complete Count Committees" to assist with promotional activities.

- **Field operations.** The Census Bureau worked with tribal governments to assist in all levels of field operations, including training local staff in cultural awareness, assisting in recruiting efforts, and identifying locations for census questionnaire assistance centers.

- **Data dissemination.** While most data were processed in the same way as data for rest of the nation, the Census Bureau worked with tribal governments to meet their data needs.

Puerto Rico

The Census 2000 operations in Puerto Rico were comparable to activities in the 50 states and the District of Columbia. The Census Bureau worked in partnership with the government of Puerto Rico to ensure that Census 2000 data met the federal legal requirements.

- **Build partnerships at every stage of the process.** The Census Bureau entered a Memorandum of Agreement with the governor of Puerto Rico which outlined mutual roles and responsibilities. In consultation with the government of Puerto Rico, census questionnaire content was developed to meet the legislative and programmatic needs of Puerto Rico. A separate advertisement and promotion campaign was conducted in Puerto Rico to build awareness of the census and boost participation. Address list development allowed Puerto Rico to participate in the LUCA program.

- **Census questionnaires.** Census questionnaires were readily available in Spanish and also in English, if requested. In Puerto Rico, only update/leave method was used to distribute questionnaires. However, questionnaires also were placed in Walk-In Questionnaire Assistance Centers and other locations identified through consultation with local partners.

- **Use of technology.** The Census Bureau made use of the same technological advances that were used in the United States. Many operations performed clerically in 1990 were automated. Data users have access to Census 2000 data products through the Internet using the American FactFinder® (AFF) system. The AFF offers a separate user interface utilizing the Spanish language for Census 2000 Puerto Rico data.

- **Special techniques to improve coverage.** The update/leave methodology for census data collection was used for the first time in Puerto Rico. Census enumerators updated the Master Address File for Puerto Rico while delivering questionnaires. Respondents had the opportunity to complete the census questionnaires and return them by mail.

Island Areas

The Census Bureau conducted the Census 2000 operations in American Samoa, the Commonwealth of the Northern Mariana Islands, Guam, and the U.S. Virgin Islands (collectively referred to as the "Island Areas") in partnerships with the government of each area. These partnerships ensured that Census 2000 data met federal legal requirements, as well as the specific needs of each area. The Census 2000 operations in the Island Areas were built around the following:

- **Data collection.** Data collection in the Island Areas used the list/enumerate method. This decision was based on recommendations from Island Area representatives and an analysis of the various data collection methodologies. Unlike stateside list/enumerate procedures, the Census Bureau delivered Advance Census Reports before the list/enumerate operation and asked respondents to complete the form and hold it for enumerator to pick up.
- **Build partnerships at every stage of the process.** The Census Bureau developed and signed a Memorandum of Agreement with the governor of each Island Area that outlined mutual roles and responsibilities. In consultation with the governments of the Island Areas, census questionnaire content was developed to meet the legislative and programmatic needs of each Island Area. A separate advertisement and promotion campaign was developed for each Island Area to build awareness of the census and boost participation.
- **Census questionnaires.** Census questionnaires and other forms were readily available to respondents in convenient locations identified through consultation with local partners.
- **Use of technology.** The Census Bureau made greater use of the telephone to provide assistance to respondents with questions about Census 2000. Data users have access to Census 2000 data and products through the Internet using the American FactFinder system.

12. Telecommunications Support and Automated Data Processing

Using dedicated links and other secure lines, the Census 2000 telecommunications network linked all census offices including: Census Headquarters in Suitland, Maryland, the 520 Local Census Offices, the 12 Regional Census Offices, the 12 Regional Census Centers, the Puerto Rico Area Office, the Maryland Computer Center in Bowie, the National Processing Center in Jeffersonville, Indiana, and the three contracted Data Capture Centers (Phoenix, AZ, Pomona, CA, and Essex, MD). The Census Bureau also established communication links with planned commercial telephone centers to assist with the Telephone Questionnaire Assistance program and the coverage edit follow-up program.

The use of electronic imaging reduced the logistical and staffing requirements of handling large volumes of paper questionnaires. Some components of data capture were performed by private-sector partners. The Census Bureau used commercially available advanced hardware and software rather than limiting itself to creating in-house solutions.

The most significant features of the Data Capture System included (1) work divided among four centers, (2) full electronic imaging and processing of questionnaires, (3) automated sorting of mailed responses, (4) optical mark recognition for check-box data, (5) optical character recognition for write-in data with automated processes to resolve difficult cases, and (6) quality assurance checks.

13. Quality Assurance

To detect, correct, and minimize performance errors in critical census operations, the Census Bureau developed individual quality assurance plans for all activities that could contribute to errors in outcome, such as misprinted census forms, inaccurate maps or address lists, faulty intelligent character recognition, inadequate training of enumerators, and miskeyed entries.

14. The Census 2000 Dress Rehearsal in 1998

A good dress rehearsal is crucial to a successful census, and the key to any dress rehearsal is making it as much like the actual event as possible. The Census Bureau conducted Census 2000 Dress Rehearsal in three sites: Sacramento, California; Columbia, South Carolina along with 11 surrounding counties in north central South Carolina; and the Menominee American Indian Reservation in northeastern Wisconsin.

Since the summer of 1996, the Census Bureau worked closely with local officials and community-based organizations in each of the three sites to plan and build the various infrastructures needed to ensure a successful dress rehearsal. These joint activities included refining the geographic database, building and refining the address list, and working with community and tribal organizations to plan effective outreach and promotion efforts. Also, the Census Bureau recruited staff in all three sites to complete address list development and verification.

The dress rehearsal allowed for a thorough demonstration of the most critical procedures for Census 2000. These procedures included address list development; marketing and promotion; and data collection, processing, and tabulation. The dress rehearsal plan also demonstrated the use of statistical sampling in four major census operations: nonresponse follow-up, housing units designated as undeliverable as addressed by the U.S. Postal Service, integrated coverage measurement (ICM), and the long form survey.

15. Data Dissemination Through the Internet

The census provides a wealth of data that researchers, businesses, and government agencies are eager to use. Taking advantage of modern computer and Internet capabilities, the Census Bureau planned to make data from Census 2000 more readily available than any previous decennial census data. The Census 2000 data are tabulated using the Data Products Production (DPP) system and disseminated using the American FactFinder (AFF) system on the Internet, in addition to CD-ROMs and DVDs. The AFF provides an interactive electronic system to allow data users to access data products, documents, and online help, as well as to build custom data products.

The Census Bureau solicited the advice and recommendations of data users throughout the planning, design, and testing stages of the AFF system (initially known as the Data Access and Dissemination System (DADS)). The system is accessible to the widest possible array of users through the Internet and all available intermediaries, including the nearly 1,800 data centers and affiliates, the 1,400 Federal Depository libraries and other libraries, universities, and private organizations. It also allows users to create customized products, such as tables, charts, graphs, and maps for census geographic areas of their choice, and access metadata that provide documentation and explanatory information for data subjects and geographic areas.

16. Evaluation and Preparation for 2010

After the completion of Census 2000, the Census Bureau plans to conduct a variety of post census evaluation studies, as it has after all the previous censuses. These studies will help data users, both within and outside the Census Bureau, to assess the data and plan for the 2010 Census. The evaluation studies generally rely on demographic analysis, statistical methods, and ethnographic analyses.

GLOSSARY

100-Percent Data

Information based on a limited number of basic population and housing questions collected from both the short form and the long form for every inhabitant and housing unit in the United States.

100-Percent Edited Detail File (HEDF)

Files composed of individual records of information on people and housing units for the 100-percent census data items from the census questionnaires. Estimation is included in these files. These files are used for tabulation purposes and are not released to the public.

Accuracy and Coverage Evaluation (A.C.E.)

The Accuracy and Coverage Evaluation (A.C.E.) is a survey designed to measure the undercount/overcount of the census. The A.C.E. was designed to assess the size and characteristics of the population missed or double-counted in Census 2000, similar to the originally planned Integrated Coverage Measurement (ICM) Survey.

Advance Notice Letter/Reminder Card (ANL/RC)

These are part of the questionnaire mailing strategy. In every area except list/enumerate, the Census Bureau sends an advance notice letter to every mailout address to alert households that the census form will be sent to them soon. Reminder Card is a postcard that is sent to addresses on the decennial Master Address File (see definition below) to remind respondents to return their census questionnaires or to thank them if they already have. All addresses in mailout/mailback areas receive a postcard. The Census Bureau also mails these postcards to postal patrons in update/leave areas.

American FactFinder® (AFF)

An electronic system for access and dissemination of Census Bureau data. The system is available through the Internet and offers prepackaged data products and the ability to build custom products. The system serves as the vehicle for accessing and disseminating data from Census 2000 (as well as economic censuses and the American Community Survey). The system was formerly known as the Data Access and Dissemination System (DADS).

Apportionment

Apportionment is the process of dividing up the 435 memberships, or seats, in the House of Representatives among the 50 states. The Census Bureau has a dual responsibility in this connection. It conducts the census at 10-year intervals. At the conclusion of each census, the Census Bureau uses the results for calculating the number of House memberships each state is entitled to have. The latter process is the initial use of the basic results of each census.

Be Counted Enumeration and Be Counted Form

The Be Counted enumeration procedure targets areas that are traditionally undercounted. Unaddressed census questionnaires (Be Counted forms) are placed at selected sites where people who believe they were not counted can pick them up, complete them, and mail them to the Census Bureau. The sites are in targeted areas that local governments and community groups, in conjunction with the Census Bureau, identify as traditionally undercounted.

Census 2000 Publicity Office (C2PO)

An office at the Census Bureau which developed, implemented, and coordinated an integrated marketing program for Census 2000, including paid advertising, direct mail, public relations, partnerships, and local outreach.

Census Address List Improvement Act of 1994

See Program for Address List Supplementation (PALS) below.

Census Edited File (CEF)

This file contains the 100-percent edited characteristics/records for all households and people in the census. The edits include consistency edits and imputation for items or persons where the data are insufficient. See descriptions for 100-percent data and census unedited file.

Census Information Center (CIC)

The Census Information Center Program (CIC) is the community-based component of the Census Bureau's data dissemination network. While census data are readily available on CD-ROM, the Census Bureau's Web site on the Internet, in its 12 Regional Offices, 1,400 Federal Depository Libraries, and 1,800 state and local government agencies participating in the State Data Center Program, the CICs provide access to local communities that might not have access through these traditional channels. CIC's goal is to provide efficient access to Census Bureau data and data products to organizations representing populations that have been traditionally undercounted in censuses and surveys.

Census Unedited File (CUF)

A file created by merging the control file for the decennial master address file with the decennial response file of unedited data after the primary selection algorithm has been applied. This file contains the final housing unit and person counts. It is used to generate apportionment data as well as related "raw" or unedited census data.

Computer-Assisted Personal Interview (CAPI)

A method of data collection consisting of the interviewer asking questions displayed on a laptop computer screen and entering the answers directly into the computer.

Computer-Assisted Telephone Interviewing (CATI)

A method of data collection using telephone interviews in which the questions to be asked are displayed on a computer screen and responses are entered directly into the computer.

Confidentiality

The guarantee made by law (Title 13, United States Code) to individuals who provide census information regarding nondisclosure of that information to others.

Confidentiality Edit

The name for the Census 2000 disclosure avoidance procedure.

Coverage Edit/Coverage Edit Follow-Up (CEFU)

An edit performed on the mailback census response universe. Census staff make telephone calls to resolve forms that are incomplete or have other coverage discrepancies, such as a difference between the number of people reported in that household and the number of people for whom census information was provided on the form. This edit includes the large household follow-up.

Coverage Improvement Adjustment

This phrase was included in the table outlines and the technical documentation before the review, analysis, and recommendation on whether to adjust Census 2000 data for coverage improvement was completed. As the data are not adjusted, a zero (0) will appear. This phrase does not refer to any other outreach or collection operations which were introduced to improve coverage in Census 2000.

Coverage Improvement Follow-Up (CIFU)

A procedure for the traditional census in which housing units with conflicting status information are followed up.

Data Access and Dissemination System (DADS)

The system is now known as the American FactFinder (AFF).

Data Capture Center (DCC)

A decentralized facility that checks in questionnaires returned by mail, creates images of all questionnaire pages, and converts data to computer readable format. The DCCs also perform other computer processing activities, including automated questionnaire edits, work flow management, and data storage. There is one permanent DCC, the National Processing Center in Jeffersonville, Indiana. For Census 2000, the Census Bureau set up three temporary DCCs. The temporary facilities were provided and operated by a private contractor through the Data Capture Services contract.

Data Capture System 2000 (DCS 2000)

The DCS 2000 is a data capture system that is used to capture information from census forms. For Census 2000, this system processed more than 150 million incoming forms, digitally captured and processed billions of bits of information on the forms, converted automatically the image of the form to text-based data, and edited/repaired data that the system was unable to decipher automatically.

Decennial Census

The census of population and housing, taken by the Census Bureau in years ending in 0 (zero). Article I of the Constitution requires that a census be taken every 10 years for the purpose of reapportioning the U.S. House of Representatives.

Decennial Master Address File (DMAF)

The decennial version of the Master Address File has features for controlling and tracking the long- and short-term operations and programs of the Census 2000. The DMAF contains the processing status information to support document mailouts; data capture progress control, tracking, and reporting; and field enumeration processes (notably follow-ups). The DMAF is limited to addresses that the Census Bureau has successfully linked to the TIGER® database. See Master Address File.

Decennial Response File (DRF)

Contains every response to the census from all sources. The primary selection algorithm is applied to this file to unduplicate people between multiple returns for a housing unit and to determine the housing unit record and the people to include at the housing unit. The DRF is then combined with the Decennial Master Address File to create the census unedited file (CUF).

Delivery Sequence File (DSF)

A computerized file containing all delivery point addresses serviced by the U.S. Postal Service (USPS). The USPS updates the DSF continuously as its letter carriers identify addresses for new delivery points or changes in the status of existing addresses.

Demographic Analysis (DA)

A method the Census Bureau uses to measure coverage at the national level. It differs from survey coverage estimates, such as Post-Enumeration Survey, Integrated Coverage Measurement, or Accuracy and Coverage Evaluation, in that it does not rely on case-by-case matching of census records. To produce an estimate of the total population, DA relies on administrative records to provide estimates of births, deaths, immigration, and emigration. DA provides estimates on the national level only.

Derived Measures

Census data products include various derived measures, such as medians, means, and percentages, as well as certain rates and ratios. Derived measures that round to less than 0.1 are normally indicated as 0.

Disclosure Avoidance (DA)

Statistical methods used in the tabulation of data prior to releasing data products to ensure the confidentiality of responses.

Dual-System Estimation (DSE)

The estimation methodology used for the Accuracy and Coverage Evaluation (A.C.E.). This operation uses a geographic sample of block clusters to find people missed by the census or A.C.E. and any errors from the census. The information is then processed using computer matching, clerical matching, and field follow-up to resolve discrepancies.

Family

A group of two or more people who reside together and who are related by birth, marriage, or adoption.

Geocoding

A code assigned to identify a geographic entity; to assign an address (such as housing unit, business, industry, farm) to the full set of geographic code(s) applicable to the location of that address on the surface of Earth.

Group Quarters

A facility where people live that is not a typical household-type living arrangement. The Census Bureau classifies all individuals not living in households as living in group quarters. There are two types of group quarters institutional (for example, correctional facilities, nursing homes, and mental hospitals) and noninstitutional (for example, college dormitories, military bases and ships, hotels, motels, rooming houses, group homes, missions, shelters, and flophouses).

Heterogeneity

Heterogeneity occurs when blocks of housing units assigned to sampling strata or groupings are not similar in terms of the likelihood of being included or missed by the census. Heterogeneity creates difficulty for the small area estimation process because the correction factor gets applied to all people with the specified characteristic in that sampling poststratum, even through some of them do not actually have the coverage characteristics.

Homogeneity

The assumption of homogeneity expects that all people in a particular sampling stratum or grouping will be very much alike in terms of their likelihood of being included or missed by the census. The grouping of people in a particular stratum is called poststratum, such as all White, non-Hispanic male renters ages 18-22 in a rural area. A lack of homogeneity in a particular sample block is not an error, but it does create difficulty for the small area estimation process. This happens because the correction factor gets applied to all people with the specified characteristic in that poststratum, even though some of them do not exhibit the same coverage characteristics.

Household

Household refers to all of the people who occupy a housing unit.

Housing Unit

A housing unit is a house, an apartment, a mobile home or trailer, a group of rooms, or a single room occupied as a separate living quarters, or if vacant, intended for occupancy as a separate living quarters. Separate living quarters are those in which the occupants live separately from any other individuals in the building and which have direct access from outside the building or through a common hall. For vacant units, the criteria of separateness and direct access are applied to the intended occupants whenever possible.

Imputation

When information is missing or inconsistent, the Census Bureau uses a method called imputation to assign values. Imputation relies on the statistical principle of “homogeneity,” or the tendency of households within a small geographic area to be similar in most characteristics. For example, the value of “rented” is likely to be imputed for a housing unit not reporting on owner/renter status in a neighborhood with multiunits or apartments where other respondents reported “rented” on the census questionnaire. In past censuses, when the occupancy status or the number of residents was not known for a housing unit, this information was imputed.

Internet Questionnaire Assistance (IQA)

An operation which allows respondents to use the Census Bureau's Internet site to (1) ask questions and receive answers about the census form, job opportunities, or the purpose of the census and (2) provide responses to the short form.

Interpolation

Interpolation frequently is used in calculating medians or quartiles based on interval data and in approximating standard errors from tables. Linear interpolation is used to estimate values of a function between two known values. Pareto interpolation is an alternative to linear interpolation. In Pareto interpolation, the median is derived by interpolating between the logarithms of the upper and lower income limits of the median category. It is used by the Census Bureau in calculating median income within intervals wider than $2,500.

List/Enumerate

A method of data collection in which temporary field staff, called enumerators, list each residential address, spot the location of each on a census map, and interview the residents of the household during a single visit. This completes the census address list for these areas and provides the information needed to update the TIGER® database and Master Address File (see definitions below).

Local Update of Census Addresses (LUCA)

A Census 2000 program, established in response to requirements of P. L. 103-430. It provided an opportunity for state, local, and tribal governments to review and update individual address information in the Master Address File and associated geographic information in the TIGER® database before using the addresses for questionnaire delivery. This improved the completeness and accuracy of both computer files and the census.

Long Form

The decennial census questionnaire, sent to approximately one in six households, contains all questions on the short form, as well as additional detailed questions relating to the social, economic, and housing characteristics of each individual and household. Information derived from the long form is referred to as sample data and is tabulated for geographic entities as small as the block group level.

Mailout/Mailback (MO/MB)

A method of data collection in which the U.S. Postal Service delivers addressed questionnaires to residents who are asked to complete and mail back the questionnaire to the appropriate Census Bureau office. This method is used for more than 80 percent of all households (usually with city-style addresses).

Master Address File (MAF)

A computer file based on a combination of the addresses in the 1990 census address file and current versions, supplemented by address information provided by state, local, and tribal governments. The MAF is continually updated to provide a basis for creating the Census 2000 address list, the address list for the American Community Survey, and the address list for the Census Bureau's other demographic surveys.

Metadata

Information about the content, quality, condition, and other characteristics of data.

Microdata

Nonaggregated data about the units sampled. For surveys of individuals, microdata contain records for each individual interviewed; for surveys of organizations, the microdata contain records for each organization.

Nongovernment Organization

The partnerships developed during Census 2000 planning include national and local organizations and community groups that are not governmental entities.

Nonresponse Follow-up

A census follow-up operation in which temporary field staff, known as enumerators, visit addresses from which no response was received.

Nonsampling Error

Errors that occur during the measuring or data collection process. Nonsampling errors can be the most serious types of errors because they yield biased results when most of the errors distort the results in the same direction. Unfortunately, the full extent of nonsampling error is unknown. Decennial censuses traditionally have experienced nonsampling errors, most notably undercount, resulting from people being missed in the enumeration processes.

Optical Character Recognition (OCR)

Technology that uses an optical scanner and computer software to "read" human handwriting.

Optical Mark Recognition (OMR)

Technology that uses an optical scanner and computer software to scan a page, recognize the presence of marks in predesignated areas, and assign a value to the mark depending on its specific location and intensity on a page.

Poststratum

Information about the current occupants of each housing unit in the Accuracy and Coverage Evaluation (A.C.E.) survey found during the A.C.E. interview is used to form groupings called "poststrata." This information, including the age of respondent, current owner/renter status, etc., is used to form homogeneous groupings and improve the estimation process. By contrast, the initial A.C.E. strata are formed using aggregate information about each block as of the 1990 census.

Primary Selection Algorithm (PSA)

Computer program applied to the decennial response file (DRF) to eliminate duplicate responses and to determine the housing unit record and the people to include at the housing unit. After this procedure, the DRF is merged with the Decennial Master Address File to create the census unedited file.

Program for Address List Supplementation (PALS)

A program providing all governmental units and regional and metropolitan agencies the opportunity to submit lists of individual addresses for their community to the Census Bureau for use in building the MAF. Ongoing submissions and feedback between the Census Bureau and local governments on this program, enabled by the Census Address List Improvement Act of 1994 (P.L. 103-430) help ensure the completeness and accuracy of the Master Address File and the TIGER® database.

Public Law (P.L.) 94-171

Public Law (P.L.) 94-171, enacted in 1975, directs the Census Bureau to make special preparations to provide redistricting data needed by the 50 states. Within a year following Census Day, the Census Bureau must send the data agreed upon to redraw districts for the state legislature to each state's governor and majority and minority legislative leaders.

To meet this legal requirement, the Census Bureau set up a voluntary program that enables participating states to receive data for voting districts (e.g., election precincts, wards, state house, and senate districts) in addition to standard census geographic areas, such as counties, cities, census tracts, and blocks.

Public Law (P.L.) 103-430

Public Law (P.L.) 103-430, enacted in 1994, amends Title 13, United States Code, to allow designated local and tribal officials access to the address information in the Master Address File to verify its accuracy and completeness. This law also requires the U.S. Postal Service to provide its address information to the Census Bureau to improve the Master Address File.

Public Law (P.L.) 105-119

Public Law (P.L.) 105-119, enacted in 1997, directs the Census Bureau to make publicly available a second version of Census 2000 data that does not include the corrections for overcounts and undercounts measured in the Accuracy and Coverage Evaluation (A.C.E.). The format, timing, geographic levels, and price of the P.L. 94-171 and these data are identical.

Public Use Microdata Area (PUMA)

An area that defines the extent of territory for which the Census Bureau tabulates public use microdata sample (PUMS) data.

Public Use Microdata Sample (PUMS)

Hierarchical files containing small samples (5% and 1%) of individual records from the census long form showing characteristics of the housing units and people included on those forms.

Quality Assurance (QA)

Quality assurance represents a broad philosophy and specific procedures that are designed to build quality into the system, constantly improve the system, and integrate responsibility for quality with production.

Questionnaire Mailing Strategy

For Census 2000, an advance notice letter, a questionnaire, and a reminder/thank you postcard were sent to every mailout address.

Reapportionment

The redistribution of seats in the U.S. House of Representatives among several states on the basis of the most recent decennial census as required by Article 1, Section 2 of the Constitution. See apportionment and redistricting.

Redistricting

The process of revising the geographic boundaries of areas from which people elect representatives to the U.S. Congress, a state legislature, a county or city council, a school board, and the like to meet the legal requirement that such areas be as equal in population as possible following a census. See apportionment and reapportionment.

Sample Census Edited File (SCEF)

A file containing 100-percent and sample characteristics for housing units and people in the long form sample. Processing for the SCEF includes merging the results of industry and occupation coding and place of work and migration coding, coding several other items, and weighting the long forms.

Sample Edited Detail File (SEDF)

A file containing 100-percent and sample characteristics for housing units and people in the long form sample. The file is used for tabulation purposes only and is not released to the public.

Sampling Error

Errors that occur because only a part of the population is being contacted directly. With any sample, differences are likely to exist between the characteristics of the sampled population and the larger group from which the sample was chosen. However, sampling error, unlike nonsampling error, is readily measured.

Sampling Stratum

A sampling stratum, as used in the A.C.E., is a grouping or classification that has a similar set of characteristics, based on the 1990 census. For example, one might define a stratum as all blocks in large central cities with a 1990 census population that was 30 percent or more Black renters.

Scanner

Equipment used to capture images from documents for the purpose of entering the information into an electronic format. For Census 2000, scanners replaced some keying operations.

Seasonal/Recreational/Occasional Use

A housing unit held for occupancy only during limited portions of the year, such as a beach cottage, ski cabin, or time-share condominium.

Separate Living Quarters

Those living quarters in which the occupants live separately from any other individual in the building and which have direct access from outside the building or through a common hall. For vacant units, the criteria of separateness and direct access are applied to the intended occupants whenever possible.

Service-Based Enumeration (SBE)

An operation designed to enumerate people at facilities where they might receive services, such as shelters, soup kitchens, healthcare facilities, and other selected locations. This operation targets the types of services that primarily serve people who have no usual residence.

Service Locations

Locations where clients are enumerated during the service-based enumeration operation, such as emergency or transitional shelters, soup kitchens, regularly scheduled mobile food vans, and targeted nonsheltered outdoor locations.

Short Form

The decennial census questionnaire, sent to approximately 5 of 6 households, that contains population questions related to household relationship, age, sex, relationship, race, Hispanic origin, and tenure (i.e., whether home is owned or rented). The questions contained on the short form also are asked, along with additional questions, on the long form.

Simplified Enumerator Questionnaire (SEQ)

A questionnaire that enumerators use for transient, or T-night, enumeration and when conducting the nonresponse follow-up after the decennial census.

Soup Kitchens

Includes soup kitchens, food lines, and programs distributing prepared breakfasts, lunches, or dinners. These programs may be organized as food service lines, bag or box lunches, or tables where people are seated, then served by program personnel. These programs may or may not have a place for clients to sit and eat the meal. These are service locations.

Special Place

An institution that includes facilities where people live or stay other than the usual house, apartment, or mobile home. Examples are colleges and universities, nursing homes, hospitals, and prisons. Often the facilities that house people are group quarters, but they may include standard houses or apartments as well.

Special Place Facility Questionnaire (SPFQ)

A questionnaire used to interview an official at a special place for the purpose of collecting/updating address information for the special place and any associated group quarters and housing units, determining the type of special place/group quarters, and collecting additional administrative information about each group quarters at the special place.

State Data Center (SDC)

A state agency or university facility identified by the governor of each state and state equivalent to participate in the Census Bureau's cooperative network for the dissemination of census data. SDCs also provide demographic data to local agencies participating in the Census Bureau's statistical areas programs and assist the Census Bureau in the delineation and identification of statistical areas.

Summary File (SF)

A series of census summary tabulations of 100-percent and sample population and housing data available for public use on CD-ROM and the Internet. In 1990, these files were available on computer tapes and, as a result, were known as summary tape files (STF).

Summary Table

A collection of one or more data elements that are classified into some logical structure either as dimensions or data points.

Tabulation Block

A physical block that does not have any legal or statistical boundaries passing through it; or each portion of a physical block after the Census Bureau recognizes any legal or statistical boundaries that pass through it.

Targeted Nonsheltered Outdoor Location (TNSOL)

A geographically identifiable outdoor location open to the elements where there is evidence that people might be living without paying and who also do not usually receive services at soup kitchens, shelters, and mobile food vans. These sites must have a specific location description that allows a census enumeration team to physically locate the site and excludes pay-for-use campgrounds, drop-in centers, post offices, hospital emergency rooms, and commercial sites (including all-night theaters and all-night diners).

Telephone Questionnaire Assistance (TQA)

A toll-free service that was provided by a commercial phone center to answer questions about Census 2000 and the Census 2000 questionnaire and to take interviews from people who prefer to be interviewed over the telephone.

Thematic Map

A map that reveals the geographic patterns in statistical data.

Title 13 (United States Code)

The law under which the Census Bureau operates and that guarantees the confidentiality of census information and establishes penalties for disclosing this information.

Topologically Integrated Geographic Encoding and Referencing (TIGER®)

A computer database that contains a digital representation of all census-required map features (streets, roads, rivers, railroads, lakes, and so forth), the related attributes for each (street names, address ranges, etc.), and the geographic identification codes for all entities used by the Census Bureau to tabulate data for the United States, Puerto Rico, and the Island Areas. The TIGER® database records the interrelationships among these features, attributes, and geographic codes and provides a resource for the production of maps, entity headers for data tabulations, and automated assignment of addresses to a geographic location in a process known as "geocoding."

Transient Night (T-Night)/T-Night Enumeration (TNE)

A method of enumeration in which Census Bureau staff enumerate people at transient locations, such as campgrounds at race tracks, recreational vehicle campgrounds or parks, commercial or public campgrounds, fairs and carnivals, and marinas. Enumerators conduct a personal interview using Simplified Enumerator Questionnaire. No vacant units are generated by this operation.

Type of Enumeration Area (TEA)

A classification identifying how the Census Bureau takes the decennial census of a geographic area. Examples of TEAs include (1) the area inside the "blue line" - this is the mailout/mailback and urban update/leave operations area, (2) address listing areas, (3) list/enumerate areas, and (4) remote areas of Alaska.

Urban Update/Leave (UU/L)

Update/leave procedures are used in targeted urban areas where mail delivery may be a problem, such as an apartment building where the mail carrier may leave the forms in a common area. Enumerators deliver census questionnaires for residents to complete and mail back, update the address register, and update the census maps.

Usual Home Elsewhere (UHE)

A housing unit that is temporarily occupied by a person(s) who has a usual home elsewhere.

Usual Residence

The living quarters where a person spends more nights during a year than any other place.

Voting District (VTD)

Any of a variety of areas, such as election districts, precincts, legislative districts, or wards, established by states and local governments for voting purposes.

Whole Household Usual Home Elsewhere (WHUHE)

See Usual Home Elsewhere.

Appendix D. Questionnaire

United States Census 2000

U.S. Department of Commerce • Bureau of the Census

This is the official form for all the people at this address. It is quick and easy, and your answers are protected by law. Complete the Census and help your community get what it needs — today and in the future!

Start Here

Please use a black or blue pen.

1. How many people were living or staying in this house, apartment, or mobile home on April 1, 2000?

Number of people

INCLUDE in this number:

- foster children, roomers, or housemates
- people staying here on April 1, 2000 who have no other permanent place to stay
- people living here most of the time while working, even if they have another place to live

DO NOT INCLUDE in this number:

- college students living away while attending college
- people in a correctional facility, nursing home, or mental hospital on April 1, 2000
- Armed Forces personnel living somewhere else
- people who live or stay at another place most of the time

2. Is this house, apartment, or mobile home — *Mark ☒ ONE box.*

- ☐ Owned by you or someone in this household with a mortgage or loan?
- ☐ Owned by you or someone in this household free and clear (without a mortgage or loan)?
- ☐ Rented for cash rent?
- ☐ Occupied without payment of cash rent?

3. Please answer the following questions for each person living in this house, apartment, or mobile home. Start with the name of one of the people living here who owns, is buying, or rents this house, apartment, or mobile home. If there is no such person, start with any adult living or staying here. We will refer to this person as Person 1.

What is this person's name? *Print name below.*

Last Name

First Name MI

4. What is Person 1's telephone number? *We may call this person if we don't understand an answer.*

Area Code + Number

– –

5. What is Person 1's sex? *Mark ☒ ONE box.*

☐ Male ☐ Female

6. What is Person 1's age and what is Person 1's date of birth?

Age on April 1, 2000

Print numbers in boxes.

Month Day Year of birth

➔ **NOTE: Please answer BOTH Questions 7 and 8.**

7. Is Person 1 Spanish/Hispanic/Latino? *Mark ☒ the **"No"** box if **not** Spanish/Hispanic/Latino.*

- ☐ **No,** not Spanish/Hispanic/Latino
- ☐ Yes, Puerto Rican
- ☐ Yes, Mexican, Mexican Am., Chicano
- ☐ Yes, Cuban
- ☐ Yes, other Spanish/Hispanic/Latino — *Print group.*

8. What is Person 1's race? ***Mark ☒ one or more races*** *to indicate what this person considers himself/herself to be.*

- ☐ White
- ☐ Black, African Am., or Negro
- ☐ American Indian or Alaska Native — *Print name of enrolled or principal tribe.*
- ☐ Asian Indian
- ☐ Japanese
- ☐ Native Hawaiian
- ☐ Chinese
- ☐ Korean
- ☐ Guamanian or Chamorro
- ☐ Filipino
- ☐ Vietnamese
- ☐ Samoan
- ☐ Other Asian — *Print race.*
- ☐ Other Pacific Islander — *Print race.*
- ☐ Some other race — *Print race.*

➔ **If more people live here, continue with Person 2.**

OMB No. 0607-0856: Approval Expires 12/31/2000

Form **D-1**

Person 2

Your answers are important! Every person in the Census counts.

1. What is Person 2's name? *Print name below.*

Last Name

First Name MI

2. How is this person related to Person 1? *Mark ☒ ONE box.*

- ☐ Husband/wife
- ☐ Natural-born son/daughter
- ☐ Adopted son/daughter
- ☐ Stepson/stepdaughter
- ☐ Brother/sister
- ☐ Father/mother
- ☐ Grandchild
- ☐ Parent-in-law
- ☐ Son-in-law/daughter-in-law
- ☐ Other relative — *Print exact relationship.*

If NOT RELATED to Person 1:

- ☐ Roomer, boarder
- ☐ Housemate, roommate
- ☐ Unmarried partner
- ☐ Foster child
- ☐ Other nonrelative

3. What is this person's sex? *Mark ☒ ONE box.*

☐ Male ☐ Female

4. What is this person's age and what is this person's date of birth? *Print numbers in boxes.*

Age on April 1, 2000 | Month | Day | Year of birth

→ **NOTE: Please answer BOTH Questions 5 and 6.**

5. Is this person Spanish / Hispanic / Latino? *Mark ☒ the **"No"** box if **not** Spanish/Hispanic/Latino.*

- ☐ **No,** not Spanish / Hispanic / Latino
- ☐ Yes, Puerto Rican
- ☐ Yes, Mexican, Mexican Am., Chicano
- ☐ Yes, Cuban
- ☐ Yes, other Spanish / Hispanic / Latino — *Print group.*

6. What is this person's race? ***Mark ☒ one or more races*** *to indicate what this person considers himself/herself to be.*

- ☐ White
- ☐ Black, African Am., or Negro
- ☐ American Indian or Alaska Native — *Print name of enrolled or principal tribe.*
- ☐ Asian Indian
- ☐ Japanese
- ☐ Native Hawaiian
- ☐ Chinese
- ☐ Korean
- ☐ Guamanian or Chamorro
- ☐ Filipino
- ☐ Vietnamese
- ☐ Samoan
- ☐ Other Asian — *Print race.*
- ☐ Other Pacific Islander — *Print race.*
- ☐ Some other race — *Print race.*

→ **If more people live here, continue with Person 3.**

Person 3

Census information helps your community get financial assistance for roads, hospitals, schools, and more.

1. What is Person 3's name? *Print name below.*

Last Name

First Name MI

2. How is this person related to Person 1? *Mark ☒ ONE box.*

- ☐ Husband/wife
- ☐ Natural-born son/daughter
- ☐ Adopted son/daughter
- ☐ Stepson/stepdaughter
- ☐ Brother/sister
- ☐ Father/mother
- ☐ Grandchild
- ☐ Parent-in-law
- ☐ Son-in-law/daughter-in-law
- ☐ Other relative — *Print exact relationship.*

If NOT RELATED to Person 1:

- ☐ Roomer, boarder
- ☐ Housemate, roommate
- ☐ Unmarried partner
- ☐ Foster child
- ☐ Other nonrelative

3. What is this person's sex? *Mark ☒ ONE box.*

☐ Male ☐ Female

4. What is this person's age and what is this person's date of birth? *Print numbers in boxes.*

Age on April 1, 2000 | Month | Day | Year of birth

→ **NOTE: Please answer BOTH Questions 5 and 6.**

5. Is this person Spanish / Hispanic / Latino? *Mark ☒ the **"No"** box if **not** Spanish/Hispanic/Latino.*

- ☐ **No,** not Spanish / Hispanic / Latino
- ☐ Yes, Puerto Rican
- ☐ Yes, Mexican, Mexican Am., Chicano
- ☐ Yes, Cuban
- ☐ Yes, other Spanish / Hispanic / Latino — *Print group.*

6. What is this person's race? ***Mark ☒ one or more races*** *to indicate what this person considers himself/herself to be.*

- ☐ White
- ☐ Black, African Am., or Negro
- ☐ American Indian or Alaska Native — *Print name of enrolled or principal tribe.*
- ☐ Asian Indian
- ☐ Japanese
- ☐ Native Hawaiian
- ☐ Chinese
- ☐ Korean
- ☐ Guamanian or Chamorro
- ☐ Filipino
- ☐ Vietnamese
- ☐ Samoan
- ☐ Other Asian — *Print race.*
- ☐ Other Pacific Islander — *Print race.*
- ☐ Some other race — *Print race.*

→ **If more people live here, continue with Person 4.**

Person 4

Information about children helps your community plan for child care, education, and recreation.

1. What is Person 4's name? *Print name below.*

Last Name

First Name MI

2. How is this person related to Person 1? *Mark* ☒ *ONE box.*

- ☐ Husband/wife
- ☐ Natural-born son/daughter
- ☐ Adopted son/daughter
- ☐ Stepson/stepdaughter
- ☐ Brother/sister
- ☐ Father/mother
- ☐ Grandchild
- ☐ Parent-in-law
- ☐ Son-in-law/daughter-in-law
- ☐ Other relative — *Print exact relationship.*

If NOT RELATED to Person 1:

- ☐ Roomer, boarder
- ☐ Housemate, roommate
- ☐ Unmarried partner
- ☐ Foster child
- ☐ Other nonrelative

3. What is this person's sex? *Mark* ☒ *ONE box.*

☐ Male ☐ Female

4. What is this person's age and what is this person's date of birth? *Print numbers in boxes.*

Age on April 1, 2000 Month Day Year of birth

→ **NOTE: Please answer BOTH Questions 5 and 6.**

5. Is this person Spanish/Hispanic/Latino? *Mark* ☒ *the* ***"No"*** *box if* ***not*** *Spanish/Hispanic/Latino.*

- ☐ **No,** not Spanish/Hispanic/Latino
- ☐ Yes, Puerto Rican
- ☐ Yes, Mexican, Mexican Am., Chicano
- ☐ Yes, Cuban
- ☐ Yes, other Spanish/Hispanic/Latino — *Print group.*

6. What is this person's race? ***Mark*** ☒ ***one or more races*** *to indicate what this person considers himself/herself to be.*

- ☐ White
- ☐ Black, African Am., or Negro
- ☐ American Indian or Alaska Native — *Print name of enrolled or principal tribe.*
- ☐ Asian Indian
- ☐ Japanese
- ☐ Native Hawaiian
- ☐ Chinese
- ☐ Korean
- ☐ Guamanian or Chamorro
- ☐ Filipino
- ☐ Vietnamese
- ☐ Samoan
- ☐ Other Asian — *Print race.*
- ☐ Other Pacific Islander — *Print race.*
- ☐ Some other race — *Print race.*

→ **If more people live here, continue with Person 5.**

Person 5

Knowing about age, race, and sex helps your community better meet the needs of everyone.

1. What is Person 5's name? *Print name below.*

Last Name

First Name MI

2. How is this person related to Person 1? *Mark* ☒ *ONE box.*

- ☐ Husband/wife
- ☐ Natural-born son/daughter
- ☐ Adopted son/daughter
- ☐ Stepson/stepdaughter
- ☐ Brother/sister
- ☐ Father/mother
- ☐ Grandchild
- ☐ Parent-in-law
- ☐ Son-in-law/daughter-in-law
- ☐ Other relative — *Print exact relationship.*

If NOT RELATED to Person 1:

- ☐ Roomer, boarder
- ☐ Housemate, roommate
- ☐ Unmarried partner
- ☐ Foster child
- ☐ Other nonrelative

3. What is this person's sex? *Mark* ☒ *ONE box.*

☐ Male ☐ Female

4. What is this person's age and what is this person's date of birth? *Print numbers in boxes.*

Age on April 1, 2000 Month Day Year of birth

→ **NOTE: Please answer BOTH Questions 5 and 6.**

5. Is this person Spanish/Hispanic/Latino? *Mark* ☒ *the* ***"No"*** *box if* ***not*** *Spanish/Hispanic/Latino.*

- ☐ **No,** not Spanish/Hispanic/Latino
- ☐ Yes, Puerto Rican
- ☐ Yes, Mexican, Mexican Am., Chicano
- ☐ Yes, Cuban
- ☐ Yes, other Spanish/Hispanic/Latino — *Print group.*

6. What is this person's race? ***Mark*** ☒ ***one or more races*** *to indicate what this person considers himself/herself to be.*

- ☐ White
- ☐ Black, African Am., or Negro
- ☐ American Indian or Alaska Native — *Print name of enrolled or principal tribe.*
- ☐ Asian Indian
- ☐ Japanese
- ☐ Native Hawaiian
- ☐ Chinese
- ☐ Korean
- ☐ Guamanian or Chamorro
- ☐ Filipino
- ☐ Vietnamese
- ☐ Samoan
- ☐ Other Asian — *Print race.*
- ☐ Other Pacific Islander — *Print race.*
- ☐ Some other race — *Print race.*

→ **If more people live here, continue with Person 6.**

1042

Person 6

Your answers help your community plan for the future.

1. What is Person 6's name? *Print name below.*

Last Name

First Name MI

2. How is this person related to Person 1? *Mark* ☒ *ONE box.*

- ☐ Husband/wife
- ☐ Natural-born son/daughter
- ☐ Adopted son/daughter
- ☐ Stepson/stepdaughter
- ☐ Brother/sister
- ☐ Father/mother
- ☐ Grandchild
- ☐ Parent-in-law
- ☐ Son-in-law/daughter-in-law
- ☐ Other relative — *Print exact relationship.*

If NOT RELATED to Person 1:

- ☐ Roomer, boarder
- ☐ Housemate, roommate
- ☐ Unmarried partner
- ☐ Foster child
- ☐ Other nonrelative

3. What is this person's sex? *Mark* ☒ *ONE box.*

☐ Male ☐ Female

4. What is this person's age and what is this person's date of birth? *Print numbers in boxes.*

Age on April 1, 2000 Month Day Year of birth

➔ **NOTE: Please answer BOTH Questions 5 and 6.**

5. Is this person Spanish / Hispanic / Latino? *Mark* ☒ *the* ***"No"*** *box if* ***not*** *Spanish/Hispanic/Latino.*

- ☐ **No,** not Spanish/Hispanic/Latino
- ☐ Yes, Mexican, Mexican Am., Chicano
- ☐ Yes, other Spanish/Hispanic/Latino — *Print group.*
- ☐ Yes, Puerto Rican
- ☐ Yes, Cuban

6. What is this person's race? ***Mark*** ☒ ***one or more races*** *to indicate what this person considers himself/herself to be.*

- ☐ White
- ☐ Black, African Am., or Negro
- ☐ American Indian or Alaska Native — *Print name of enrolled or principal tribe.*
- ☐ Asian Indian
- ☐ Chinese
- ☐ Filipino
- ☐ Other Asian — *Print race.*
- ☐ Japanese
- ☐ Korean
- ☐ Vietnamese
- ☐ Native Hawaiian
- ☐ Guamanian or Chamorro
- ☐ Samoan
- ☐ Other Pacific Islander — *Print race.*
- ☐ Some other race — *Print race.*

➔ **If more people live here, list their names on the back of this page in the spaces provided.**

Please turn to go to last page.

Form D-1

Persons 7 – 12

If you didn't have room to list everyone who lives in this house or apartment, please list the others below. *You may be contacted by the Census Bureau for the same information about these people.*

Person 7 — Last Name

First Name MI

Person 8 — Last Name

First Name MI

Person 9 — Last Name

First Name MI

Person 10 — Last Name

First Name MI

Person 11 — Last Name

First Name MI

Person 12 — Last Name

First Name MI

The Census Bureau estimates that, for the average household, this form will take about 10 minutes to complete, including the time for reviewing the instructions and answers. Comments about the estimate should be directed to the Associate Director for Finance and Administration, Attn: Paperwork Reduction Project 0607-0856, Room 3104, Federal Building 3, Bureau of the Census, Washington, DC 20233.

Respondents are not required to respond to any information collection unless it displays a valid approval number from the Office of Management and Budget.

Thank you for completing your official U.S. Census 2000 form.

FOR OFFICE USE ONLY

A. JIC1 **B.** JIC2 **C.** JIC3 **D.** JIC4

If you need help completing this form, *call 1-800-471-9424 between 8:00 a.m. and 9:00 p.m., 7 days a week. The telephone call is free.*

TDD — *Telephone display device for the hearing impaired. Call 1-800-582-8330 between 8:00 a.m. and 9:00 p.m., 7 days a week. The telephone call is free.*

¿NECESITA AYUDA? *Si usted necesita ayuda para completar este cuestionario llame al 1-800-471-8642 entre las 8:00 a.m. y las 9:00 p.m., 7 días a la semana. La llamada telefónica es gratis.*

1041

Appendix E.
Data Products and User Assistance

	Page
Census 2000 Data Products	E–1
Census 2000 Maps and Geographic Products	E–3
Reference Materials	E–4
Sources of Assistance	E–4

CENSUS 2000 DATA PRODUCTS

The decennial census yields a wealth of data, which have virtually unlimited applications. A comprehensive data program offers census information on the Internet, in electronic media (CD-ROM/DVD), and in print. A complete list of Census 2000 data products, with their release status, is available at http://www.census.gov/population/www/censusdata/c2kproducts.html.

Detailed results of Census 2000 are contained in a series of five summary files. These are available on the Internet and on CD-ROM or DVD. In addition, three series of reports derived from these files are available in print and in Portable Document Format (PDF) on the Internet.

Internet and CD-ROM/DVD Products

Census 2000 data are available at several locations on the Census Bureau's Web site. The Census 2000 Gateway page provides links to Census 2000 data, information, and reference materials. It is accessed from the Census Bureau's home page (www.census.gov) or at http://www.census.gov/main/www/cen2000.html. Links from the Gateway page include American FactFinder®; State and County QuickFacts; other prepared Census 2000 tables, including rankings and comparisons; reference materials; user updates; and Census in the Schools.

American Factfinder (factfinder.census.gov) is the most comprehensive source of Census 2000 data, providing all summary file tables for all levels of census geography. Quick tables (single geography tables) and geographic comparison tables (data for more than one geographic area) are also available on American FactFinder.

Most Census 2000 tabulations are also available on CD-ROM and/or DVD. Software is included on the DVDs and most CDs. These may be ordered by phone through the Census Bureau's Customer Services Center on 301-763-4636, or via e-commerce by selecting Catalog from the Census Bureau's home page. For more information on the products and ordering options, access the Census Catalog's product order form at https://catalog.mso.census.gov.

Census 2000 Redistricting Data (Public Law 94-171) Summary File. The first Census 2000 data files released provide the data required for local redistricting. The data include tabulations of 63 race categories, cross-tabulated by Hispanic or Latino and not Hispanic or Latino for the total population and the population 18 years old and over. These tabulations are presented for areas as small as blocks, census tracts, and voting districts. They are available through the Internet (American FactFinder) and as a CD-ROM series (state files). In American FactFinder (factfinder.census.gov), all redistricting data tables are available by selecting Data Sets on the FactFinder main page. FactFinder also has one quick table and one geographic comparison table based on this file.

Summary File 1 (SF 1). This file presents counts and basic cross-tabulations of information collected from all people and housing units. This information includes age, sex, race, Hispanic or Latino origin, household relationship, and whether the residence is owned or rented. Data are available down to the block level for many tabulations, but only to the census-tract level for others. Summaries are included for other geographic areas, such as ZIP Code® Tabulation Areas

(ZCTAs™) and Congressional Districts (106th Congress). There are individual state files and two national files in this series. The final national file provides the first available urban and rural data. The complete Summary File 1 is available on the Internet (American FactFinder) and on CD-ROM/DVD.

Additional tables derived from this summary file are also available on the Census Bureau's Internet site. These can be located through the Census 2000 Gateway page at http://www.census.gov/main/www/cen2000.html. Related products include a demographic profile that provides a snapshot of the geographic area, quick tables, geographic comparison tables, and two printed report series, *Summary Population and Housing Characteristics* (PHC-1) and *Population and Housing Unit Counts* (PHC-3).

Summary File 2 (SF 2). This file presents data similar to the information included in Summary File 1, but the tables in this file are iterated for a selected list of race and Hispanic or Latino categories and for American Indian and Alaska Native tribes. These data are shown down to the census tract level for up to 250 race and ethnic categories that meet a specified minimum population size threshold of 100 in a geographic area. The complete SF 2 is available on the Internet (American FactFinder) and on CD-ROM/DVD. American FactFinder also offers various quick tables and geographic comparison tables derived from SF 2.

Summary File 3 (SF 3). This file is the first release of the information collected on a sample basis. It includes data on income, educational attainment, poverty status, home value, and population totals for foreign born and ancestry groups. Data are provided down to the block group level for many tabulations but only to the census tract level for others. SF 3 also includes data by ZCTAs and Congressional Districts (106th Congress).

Data for each state and a national file are available on the American Factfinder and on CD-ROM/DVD. Related products include a three-page demographic profile available on the Internet, various quick tables and geographic comparison tables available through American Factfinder, and a printed report series, *Summary Social, Economic, and Housing Characteristics* (PHC-2).

Summary File 4 (SF 4). This file includes tabulations of the population and housing data collected from a sample of the population. Just as in Summary File 2, the tables in SF 4 are iterated for a selected list of race and Hispanic or Latino origin groups and for American Indian and Alaska Native tribes. Tables are also iterated for 86 ancestry groups. The file is available on the Internet (American FactFinder) and on CD-ROM/DVD. American FactFinder also offers various quick tables and geographic comparison tables derived from Summary File 4.

Microdata. Microdata products allow users to prepare their own customized tabulations and cross tabulations of most population and housing subjects, using specially prepared microdata files. These files are the actual responses to census questionnaires, but with names or addresses removed and the geography sufficiently broad to protect confidentiality. Microdata are available on CD-ROM/DVD and may be available for query via the Internet.

Public Use Microdata Sample (PUMS) Files. There are two PUMS files: a 1-percent sample for developing tabulations for metropolitan areas and a 5-percent sample that provides tabulations for state and substate areas. Both files are available on CD-ROM/DVD.

Advanced Query Function. Tabulations can be prepared online using the full database of individual responses, subject to restrictions and filters required to protect the confidentiality of individual responses. The Internet availability of this function is subject to policy decisions on access and confidentiality.

Printed Reports and Profiles

There are three series of printed reports with one report per state and a national summary volume. These reports are sold through the U.S. Government Printing Office. Much of the information in these series is available earlier in other data products. For release and ordering information, see the Census Catalog (https://catalog.mso.census.gov/).

Profiles and other data tables are generally available on the Internet. Printed copies of the profiles are offered as a print-on-demand product. Contact the Customer Services Center (301-763-4636) for pricing and availability.

Summary Population and Housing Characteristics (PHC-1). This publication series includes information on the 100-percent population and housing subjects. The data are available for the United States, regions, divisions, states, counties, county subdivisions, places, metropolitan areas, urbanized areas, American Indian and Alaska Native areas, and Hawaiian home lands. This series is comparable to the 1990 CPH-1 report series, Summary Population and Housing Characteristics. The series is also available in PDF format on the Internet.

Summary Social, Economic, and Housing Characteristics (PHC-2). This publication series includes information on the sample population and housing subjects. Data are shown for the same geographic areas as Summary Population and Housing Characteristics (PHC-1) described above. This series is comparable to the 1990 CPH-5 report series, Summary Social, Economic, and Housing Characteristics. The series is available in PDF format on the Internet.

Population and Housing Unit Counts (PHC-3). This publication series includes population and housing unit counts for Census 2000 as well as the 1990 and earlier censuses. Information on area measurements and population density is included. There is one printed report for each state, the District of Columbia, and Puerto Rico plus a national report. The series is available in PDF format on the Internet.

Profiles and Other Data Tables. Demographic profiles, quick tables, and geographic comparison tables include predefined sets of data to meet the needs of the majority of data users. They are convenient and readily available sources when moderate subject and geographic detail is needed. Demographic profiles (PDF) are available on the Census Bureau's Web site. Demographic profiles as well as quick tables and geographic comparison tables are available through American FactFinder.

CENSUS 2000 MAPS AND GEOGRAPHIC PRODUCTS

A variety of maps, boundary files, and other geographic products are available to help users locate and identify geographic areas. These products are available in various media, such as the Internet, CD-ROM, DVD, and, for maps, as print-on-demand products. A complete description of Census 2000 geographic products and resources is available at www.census.gov/geo/www/.

TIGER/Line Files. These files contain geographic boundaries and codes, streets, address ranges, and coordinates for use with commercially available geographic information systems (GIS) for mapping and other applications.

Census Block Maps. These maps show the boundaries, names, and codes for American Indian and Alaska Native areas and Hawaiian home lands, states, counties, county subdivisions, places, census tracts, and census blocks. This map series is also produced by specified governmental units (e.g., American Indian/Alaska Native areas, Hawaiian home lands, counties, incorporated places, and functioning minor civil divisions).

Census Tract Outline Maps. These county maps provide the boundaries and numbers of census tracts and names of features underlying the boundaries. They also show the boundaries, names, and codes for American Indian/Alaska Native areas, counties, county subdivisions, and places.

Reference Maps. This series shows the boundaries for tabulation areas including states, counties, American Indian reservations, county subdivisions (minor civil divisions (MCDs)/census county divisions (CCDs)), incorporated places, and census designated places. This series includes the state and county subdivision outline maps, urbanized area maps, and metropolitan area maps. These maps vary from page size to wall size.

Generalized Boundary Files. These files are designed for use in a geographic information system (GIS) or similar computer mapping software. Boundary files are available for most levels of census geography.

Thematic Maps. These colorful maps display Census 2000 data on such topics as population density and population distribution.

REFERENCE MATERIALS

The reference materials for Census 2000 are available at the Census Bureau's Internet site (www.census.gov) or, in the case of CD-ROMs/DVD, on the product itself.

Census 2000 Gateway. This page provides descriptions and links to Internet tables and reference materials relating to Census 2000. It is available at http://www.census.gov/main/ www/cen2000.html or by selecting the Census 2000 logo on the Census Bureau's home page (www.census.gov).

Census Online Catalog. Census 2000 data products, their availability, and their prices are described in the Catalog portion of the Web site. The catalog can be reached from the Census Bureau home page by selecting Catalog from the side bar or at https://catalog.mso.census.gov.

American FactFinder®. American FactFinder (AFF) is the system that presents, via the Internet, comprehensive data from Census 2000 and other Census Bureau data programs. Reference materials about the data, including subject and geographic glossaries, are included. In addition, AFF presents reference maps, which provide boundaries and features for the requested geography, and thematic maps, which offer data in a map presentation.

All data and all geography available in the Census 2000 Summary Files are accessible through AFF. FactFinder is available through the Census Bureau's home page (www.census.gov) or from factfinder.census.gov.

Technical Documentation. Technical documentation includes an abstract, a how-to-use chapter, the table layouts, the summary level sequence chart, the subject and geographic glossaries, accuracy of the data, and the data dictionary. CD-ROM and DVD products include the relevant technical documentation file on the disc. Technical documentation for files released on CD-ROM/DVD is also available on the Web site at http://www.census.gov/prod/cen2000/.

SOURCES OF ASSISTANCE

U.S. Census Bureau. Census 2000 CD-ROM and DVD products are available through the Census Bureau's Customer Services Center. These can be ordered via e-commerce from the Census Catalog at https://catalog.mso.census.gov/ or by telephoning Customer Services at 301-763-4636.

The Census Bureau also has an active customer information program in each of its 12 regions. This program, called the Partnership and Data Services (PDS) program, provides information about Census Bureau statistics and offers training and assistance to data users. The Partnership and Data Services specialists in the Census Bureau's 12 Regional Offices answer thousands of questions each year. State coverage for each region as well as contact information is available at http://www.census.gov/contacts/www/c-regoff.html.

Superintendent of Documents, U.S. Government Printing Office (GPO). The GPO (www.gpo.gov) handles the sale of most of the federal government's publications, including Census 2000 reports. For the current information on ordering publications from GPO, see http://bookstore.gpo.gov/prf/ordinfo.html.

State Data Centers. The Census Bureau furnishes data products, training in data access and use, technical assistance, and consultation to all states, the District of Columbia, Puerto Rico, U.S. Virgin Islands, Guam, American Samoa, and the Commonwealth of the Northern Mariana Islands. State Data Centers (SDCs) offer publications for reference, specially prepared reports, maps, other

products, and assistance to data users. A component of the program is the Business and Industry Data Center (BIDC) Program, which supports the business community by expanding SDC services to government, academic, and nonprofit organizations that directly serve businesses. For a list of SDC/BIDCs, including their services and their Web sites, access http://www.census.gov/sdc/www/.

Census Information Centers. The Census Information Center (CIC) program is a cooperative activity between the Census Bureau and national nonprofit organizations representing interests of racial and ethnic communities. The program objective is to make census information and data available to the participating organizations for analysis, policy planning, and for further dissemination through a network of regional and local affiliates. For a listing of the organizations and the contacts, access http://www.census.gov/clo/www/cic.html.

The Census Bureau's Customer Liaison Office administers both the SDC and CIC programs. For more information on programs of that office, access http://www.census.gov/clo/www/clo.html.

Appendix F.
Maps

Counties

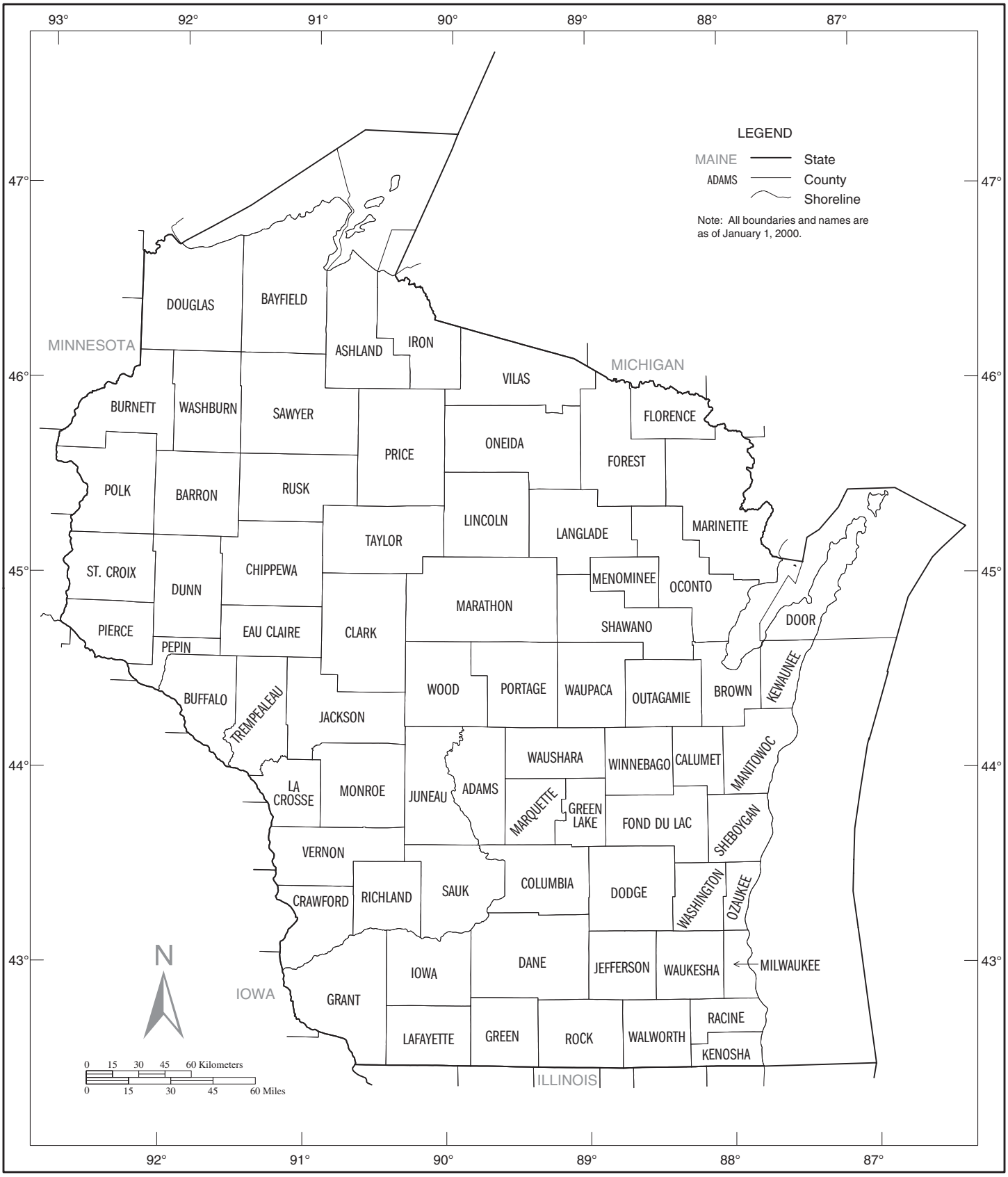

U.S. Census Bureau, Census 2000

County Subdivision Outline Map Legend and County Location Index

Map Legend

	CAMPO	American Indian Reservation (Federal)[1]
	ZIA	Off-Reservation Trust Land[1]
		State
	ERIE	County
	YORK	County Subdivision[2]
	ROME	Incorporated Place[2]
	Zena	Census Designated Place[2]
	Lake Erie	Large River, Lake, Water Body, or Shoreline
		A fishhook joins contiguous and/or discontiguous parts of the same geographic entity

[1] A '*' following an American Indian area name indicates that tribal subdivisions are defined for that area. The tribal subdivision boundaries are displayed on the tribal subdivision map(s) immediately following the State/County Subdivision section maps.

[2] A '*' following a place name indicates that the place is coextensive with a separate county subdivision. The county subdivision name is shown only if different than the name of the place. A '°' following a place name indicates that the place is an independent place or independent city. An independent place is not part of any legal county subdivision and thus serves as the statistical equivalent of a legal county subdivision. An independent city is not part of any county or legal county subdivision and thus serves as both the statistical equivalent of a county and a legal county subdivision. The name for the county subdivision is always the same as that of the place and never shown separately on the map.

Note: All legal boundaries and names are as of January 1, 2000. Where state, county, and/or county subdivision boundaries coincide, the map shows the boundary symbol for the highest level of these geographic entities. The county boundary is always shown. Where a county subdivision boundary coincides with a place boundary, the map does not show the place boundary symbol. Any geographic entity name may include '(pt.)' if some portion of the entity extends beyond the limits of the map area displayed on the page, or if multiple discontiguous pieces of the entity have been discretely labeled on the page. A geographic entity name may include '(pts.)' if many discontiguous pieces exist for that entity that cannot be discretely labeled. The boundaries shown on this map are for Census Bureau statistical data collection and tabulation purposes only; their depiction and designation for statistical purposes does not constitute a determination of jurisdictional authority or rights of ownership or entitlement.

Map Sections

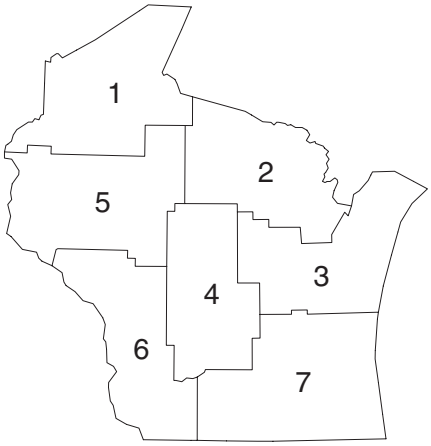

County Location Index

This list presents the reference coordinates for each county on the county subdivision outline map. Map section numbers refer to the county subdivision outline maps only.

COUNTY	MAP SEC	MAP REF	COUNTY	MAP SEC	MAP REF	COUNTY	MAP SEC	MAP REF
Adams	4	ID-BE	Iowa	6	IB-BJ	Polk	5	HN-AV
Ashland	1	HY-AN	Iron	1	IA-AQ	Portage	4	IE-BB
Barron	5	HQ-AV	Jackson	6	HX-BC	Price	5	HZ-AT
Bayfield	1	HU-AO	Jefferson	7	IJ-BJ	Racine	7	IP-BL
Brown	3	IO-BB	Juneau	4	IB-BE	Richland	6	HZ-BH
Buffalo	6	HR-BB	Kenosha	7	IQ-BM	Rock	7	IH-BL
Burnett	1	HN-AS	Kewaunee	3	IS-BA	Rusk	5	HV-AV
Calumet	3	IM-BD	La Crosse	6	HV-BE	Sauk	4	IC-BH
Chippewa	5	HU-AX	Lafayette	6	IB-BM	Sawyer	1	HV-AS
Clark	5	HY-AZ	Langlade	2	IH-AW	Shawano	3	IJ-AZ
Columbia	4	IF-BH	Lincoln	2	ID-AV	Sheboygan	7	IQ-BF
Crawford	6	HW-BI	Manitowoc	3	IQ-BD	St. Croix	5	HN-AX
Dane	7	IF-BJ	Marathon	4	ID-AY	Taylor	5	HY-AW
Dodge	7	IJ-BH	Marinette	2	IN-AV	Trempealeau	6	HT-BC
Door	3	IT-AX	Marquette	4	IF-BF	Vernon	6	HW-BG
Douglas	1	HQ-AP	Menominee	2	IJ-AX	Vilas	2	IE-AR
Dunn	5	HQ-AY	Milwaukee	7	IQ-BJ	Walworth	7	IK-BL
Eau Claire	5	HU-AZ	Monroe	6	HY-BE	Washburn	1	HR-AS
Florence	2	IL-AS	Oconto	2	IM-AY	Washington	7	IM-BH
Fond du Lac	7	IL-BF	Oneida	2	IE-AT	Waukesha	7	IM-BJ
Forest	2	IJ-AT	Outagamie	3	IL-BB	Waupaca	3	II-BB
Grant	6	HX-BK	Ozaukee	7	IQ-BH	Waushara	4	IG-BD
Green	7	IE-BL	Pepin	5	HQ-BA	Winnebago	3	IK-BD
Green Lake	4	IH-BF	Pierce	5	HN-AZ	Wood	4	IB-BB

American Indian Areas, Counties, County Subdivisions, and Places – Section 1

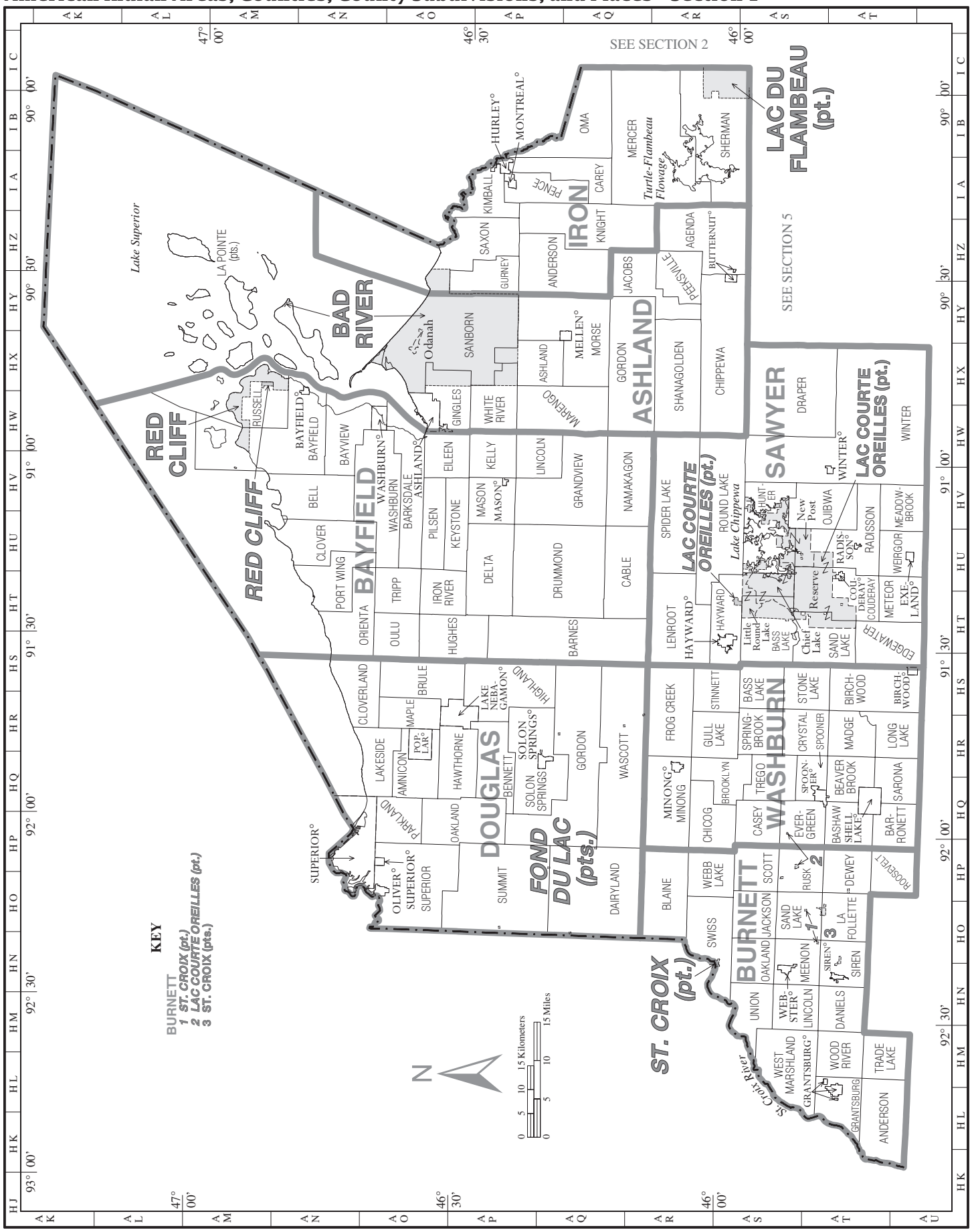

U.S. Census Bureau, Census 2000

American Indian Areas, Counties, County Subdivisions, and Places – Section 2

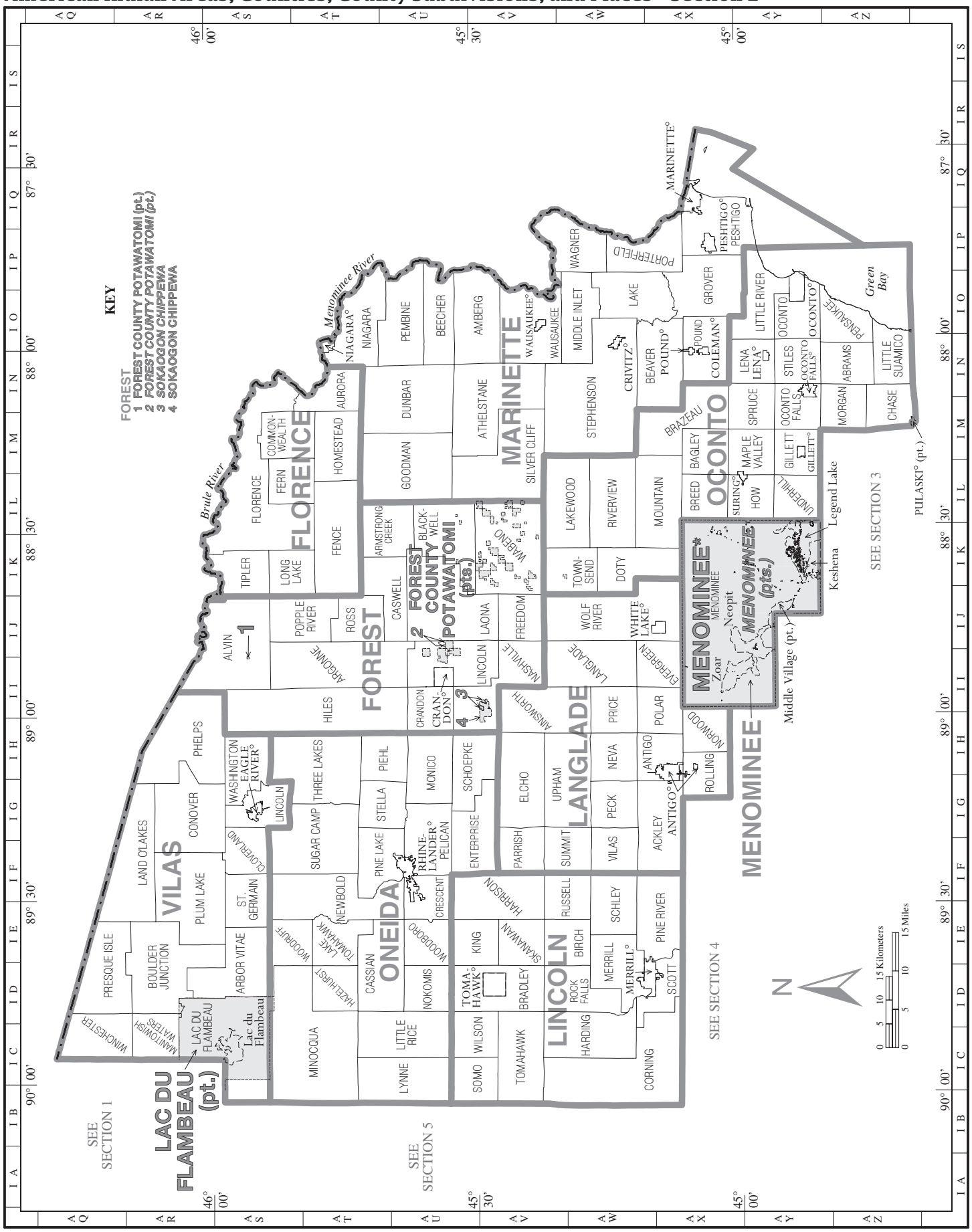

U.S. Census Bureau, Census 2000

American Indian Areas, Counties, County Subdivisions, and Places – Section 3

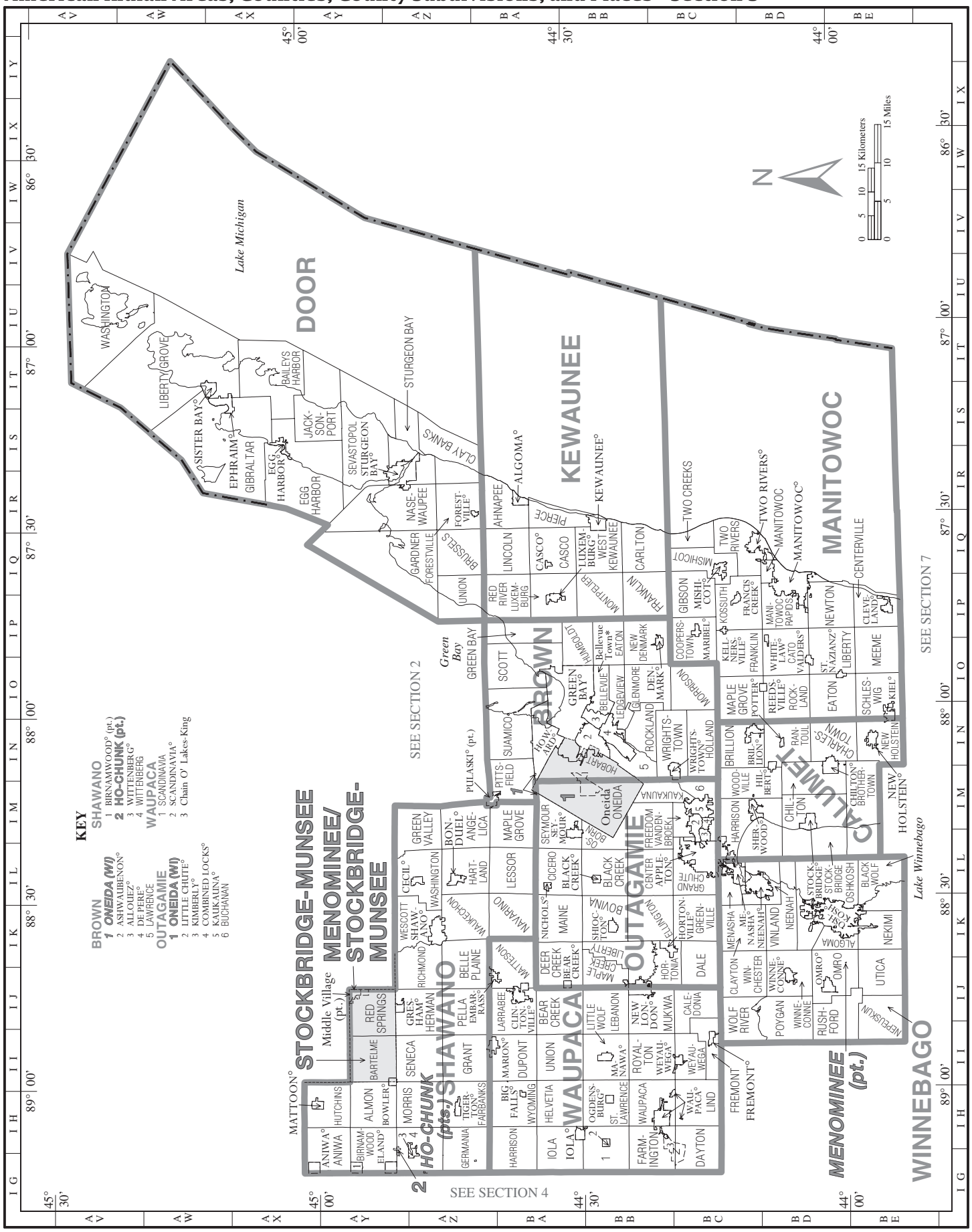

American Indian Areas, Counties, County Subdivisions, and Places – Section 4

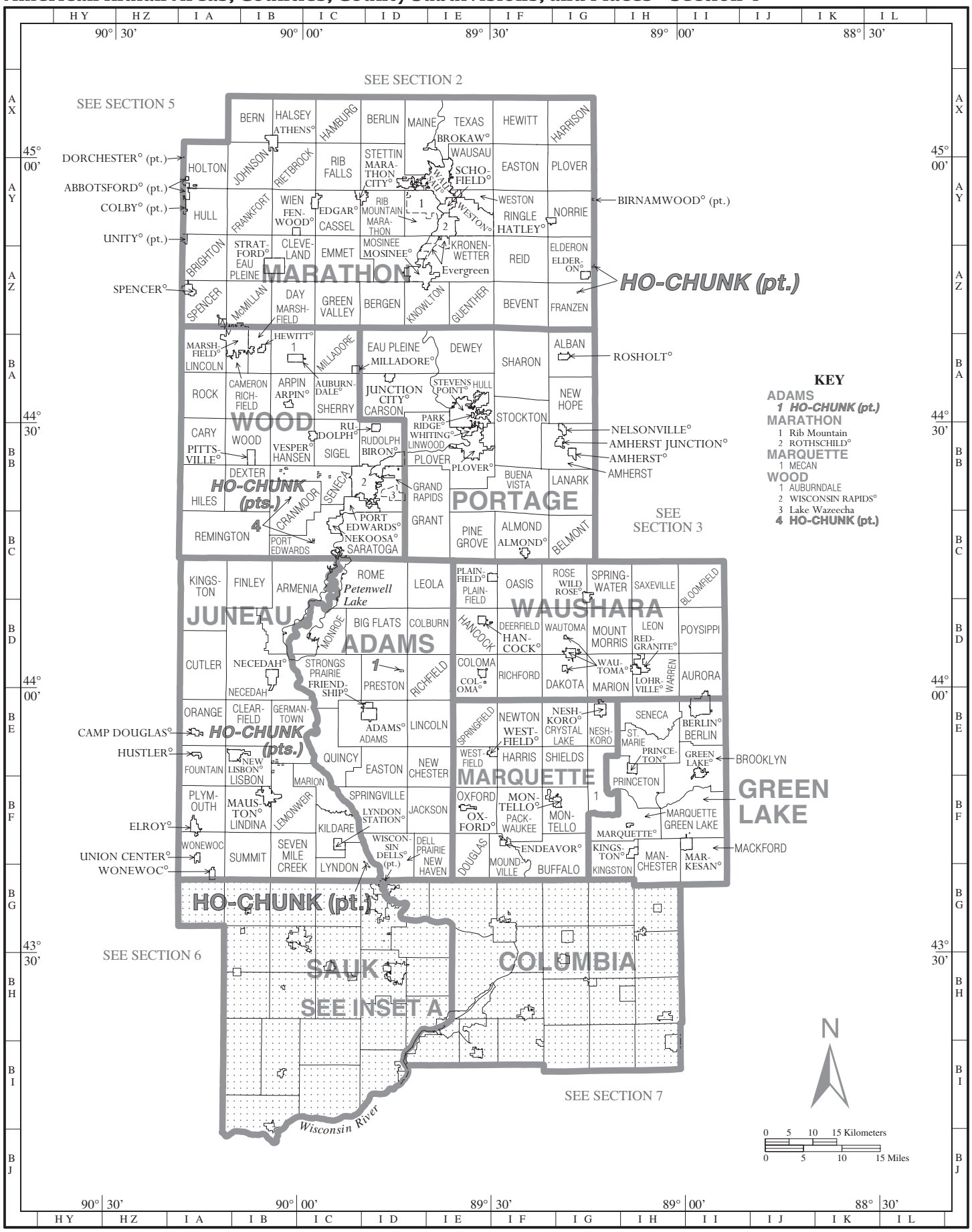

U.S. Census Bureau, Census 2000

American Indian Areas, Counties, County Subdivisions, and Places – Section 5

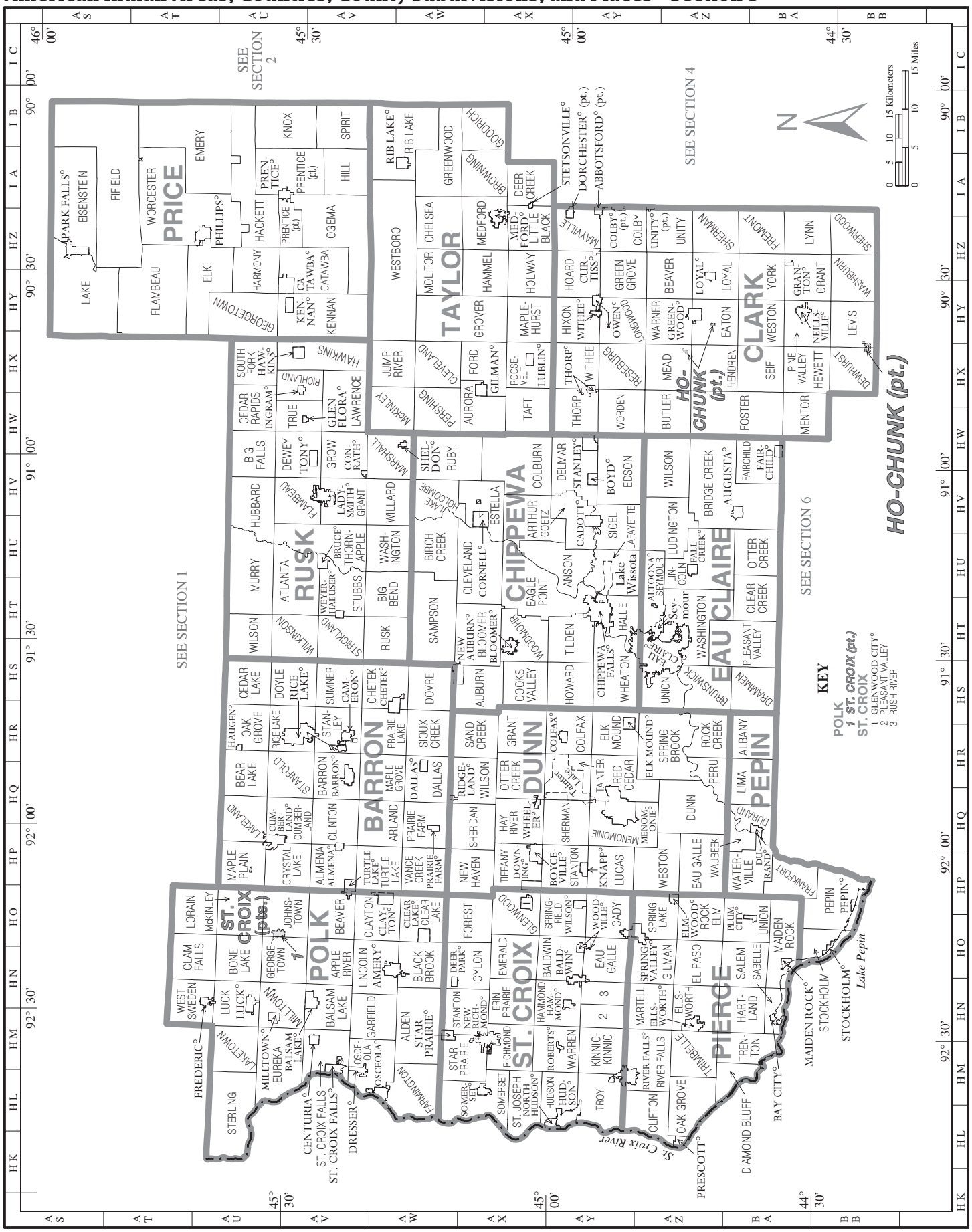

American Indian Areas, Counties, County Subdivisions, and Places – Section 6

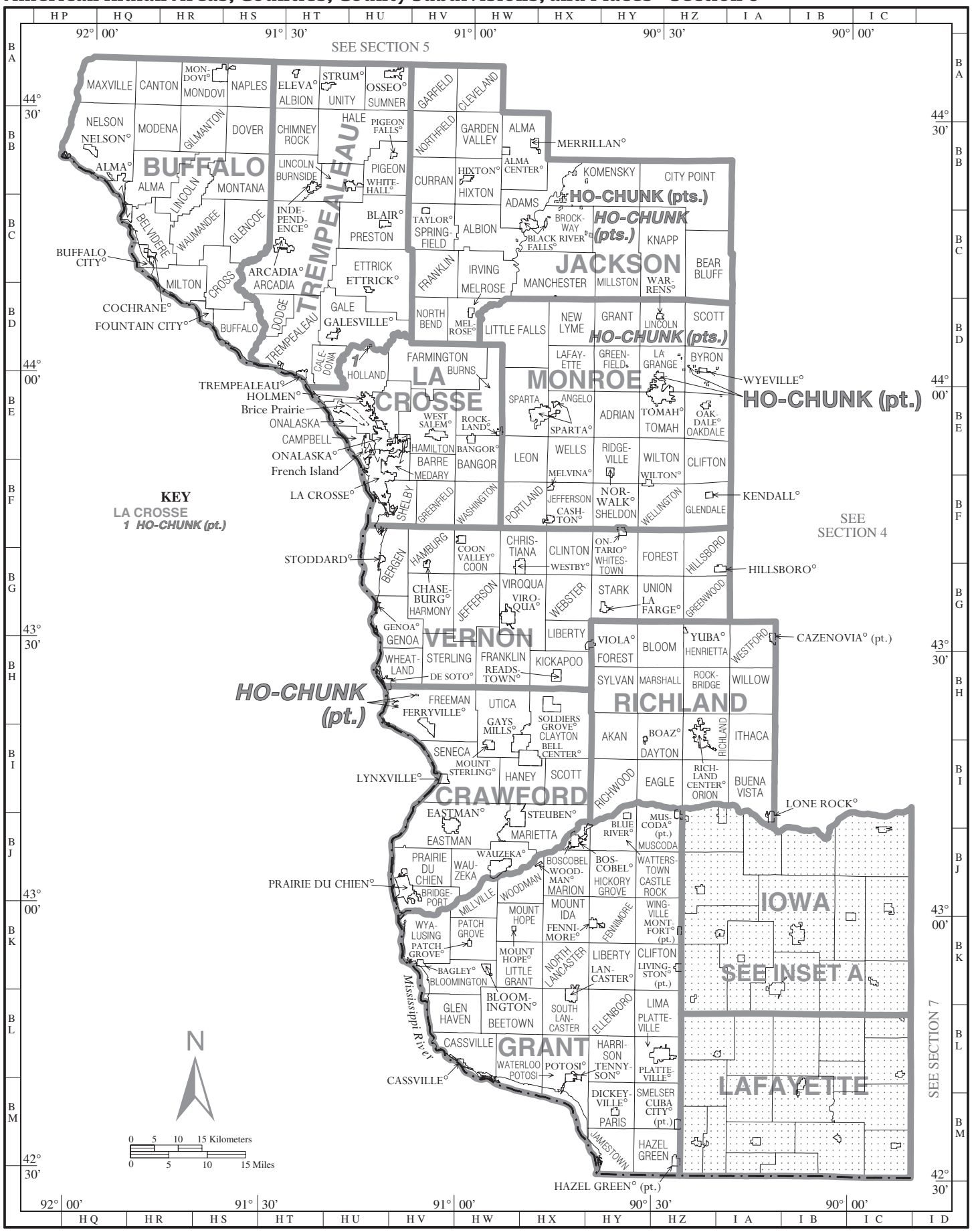

U.S. Census Bureau, Census 2000

American Indian Areas, Counties, County Subdivisions, and Places – Section 7

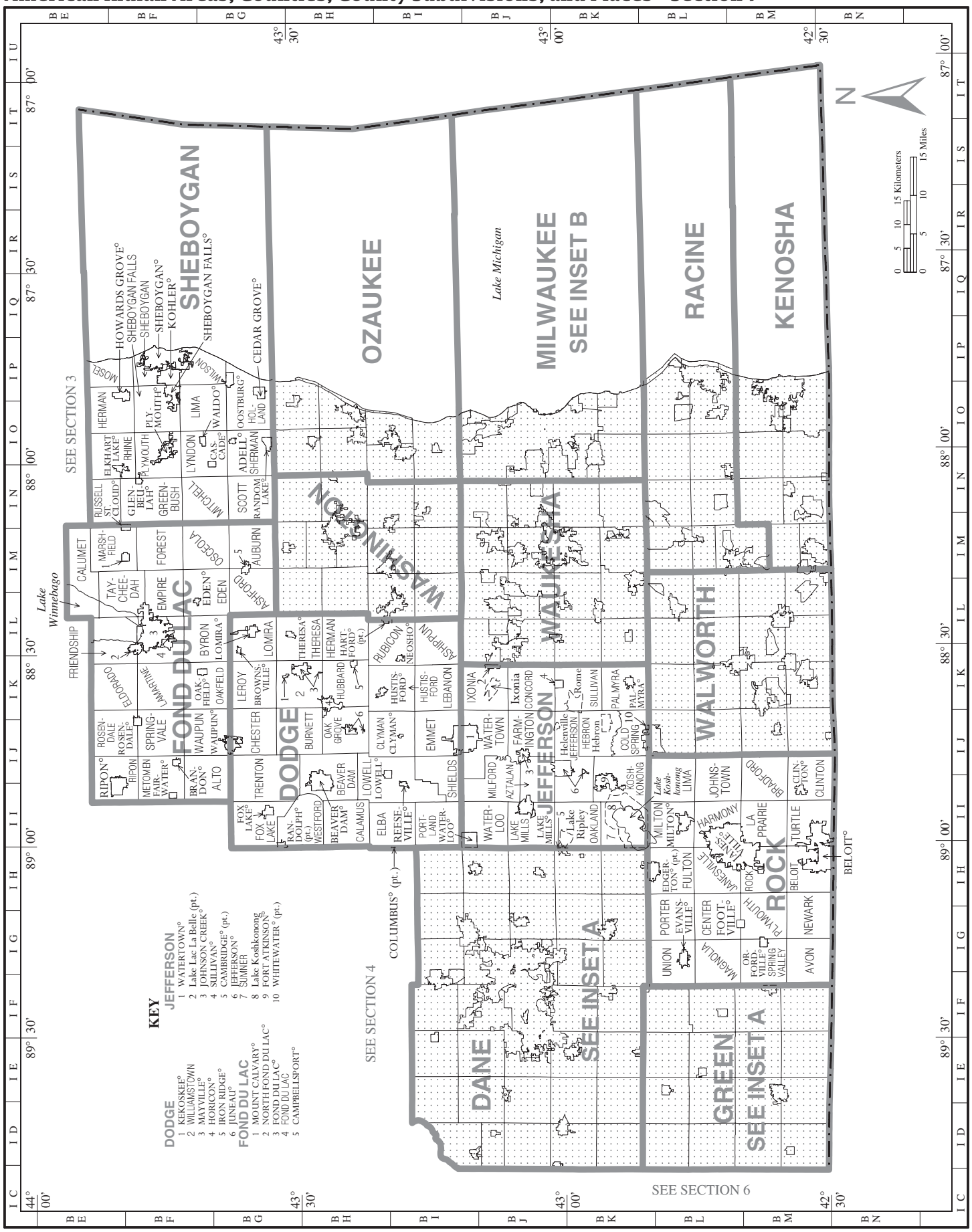

American Indian Areas, Counties, County Subdivisions, and Places – Inset A

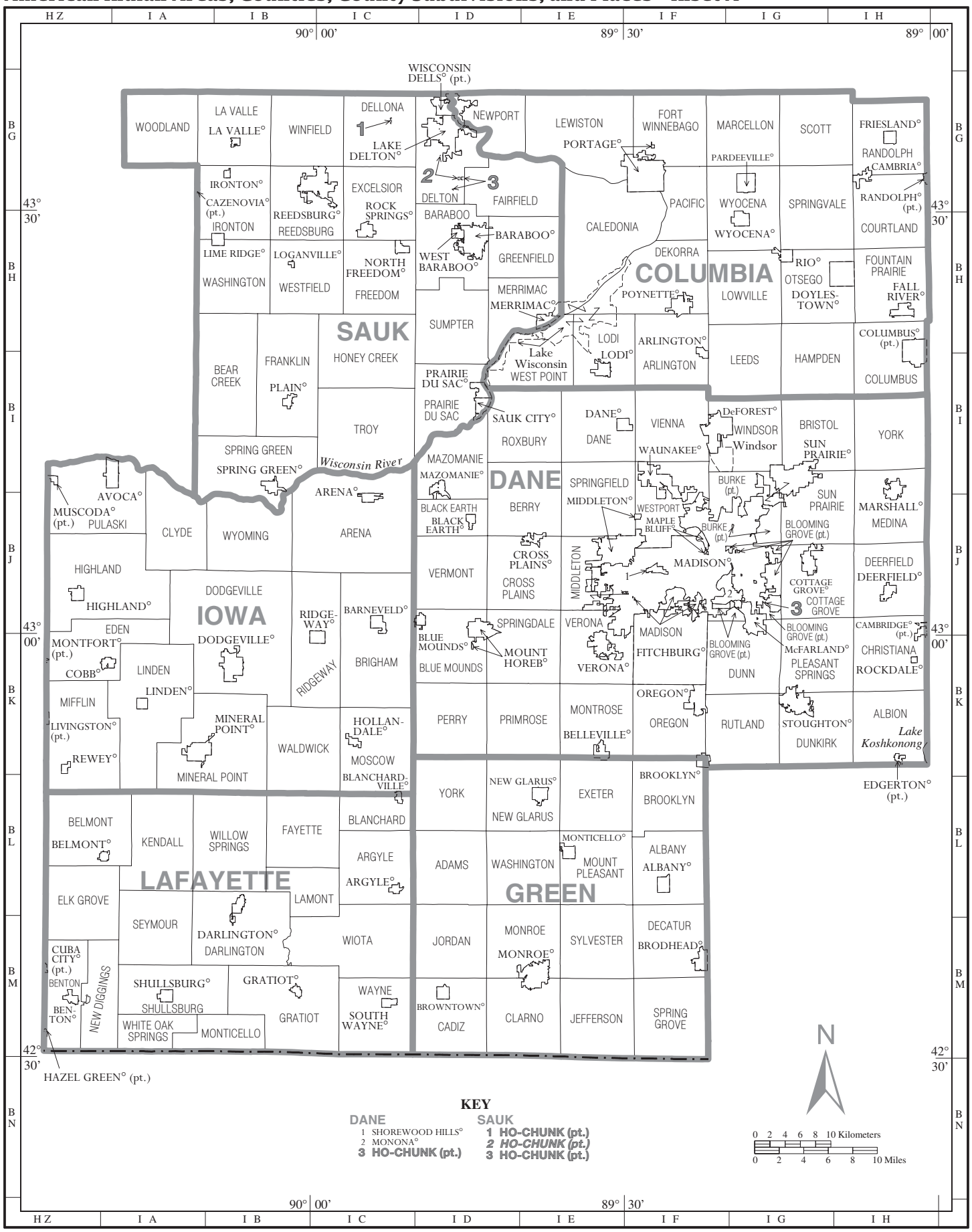

U.S. Census Bureau, Census 2000

American Indian Areas, Counties, County Subdivisions, and Places – Inset B

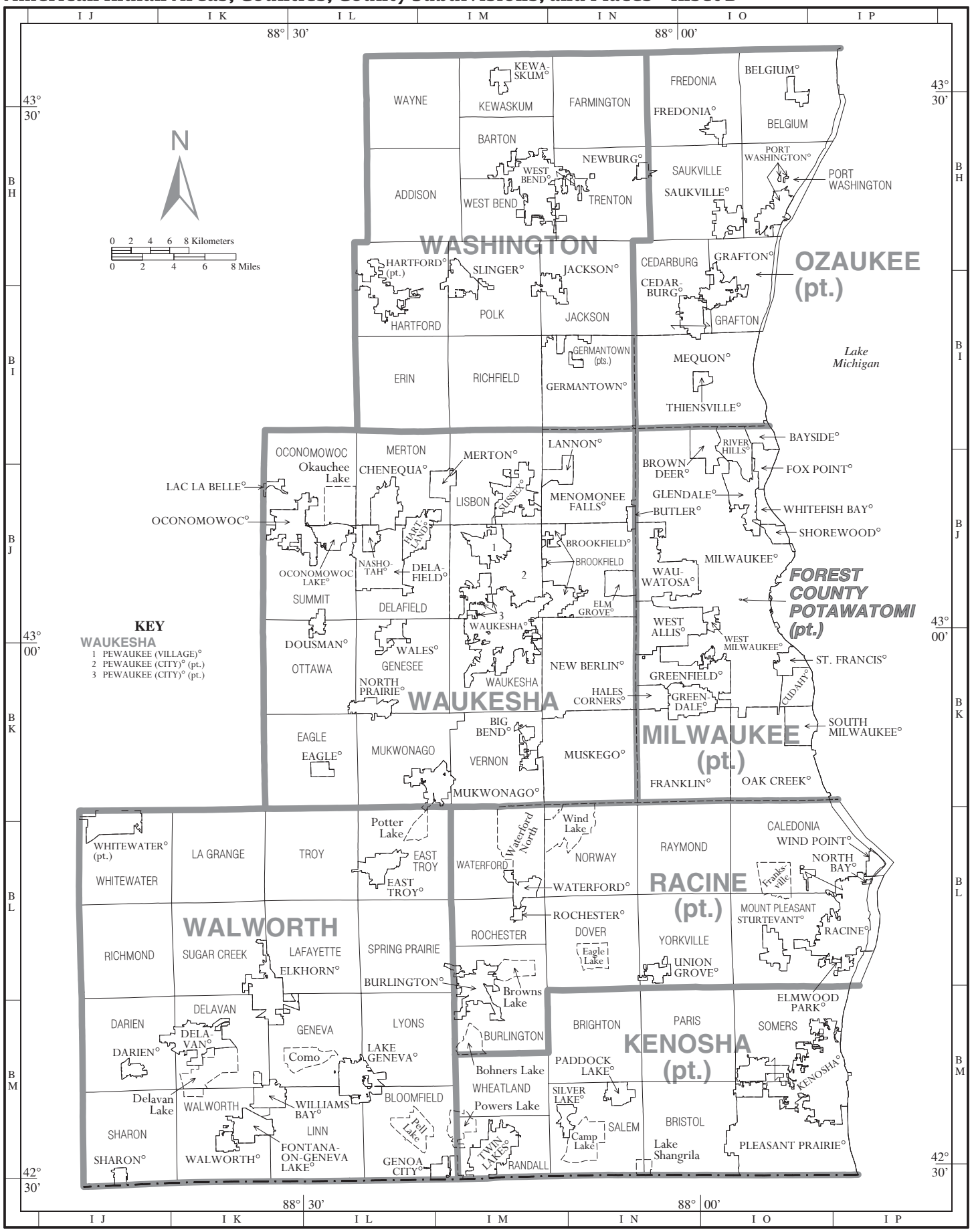

U.S. Census Bureau, Census 2000

American Indian Reservation, Tribal Subdivisions – Menominee

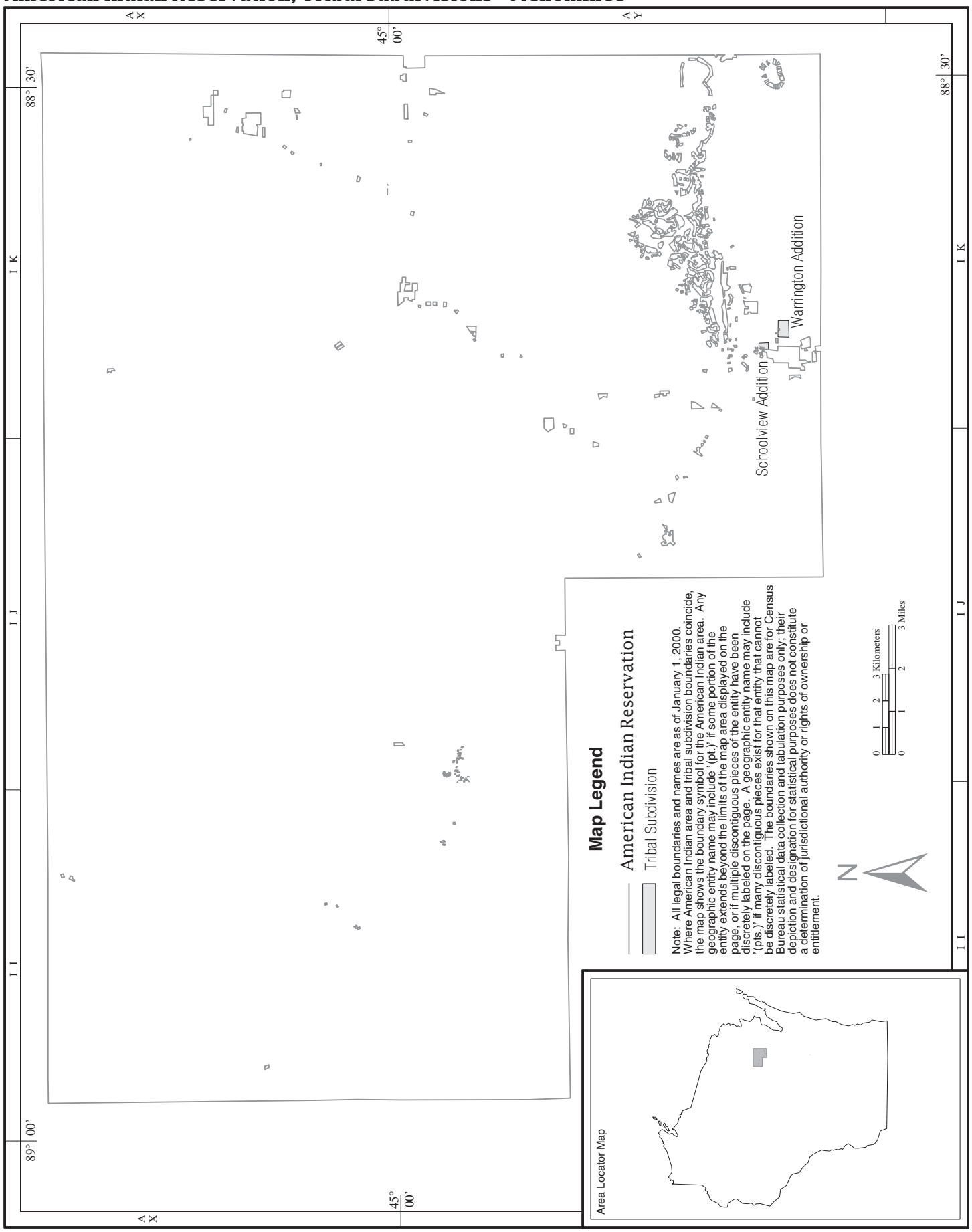

Appendix G.
Accuracy of the Data

MASTER ADDRESS FILE AND ENUMERATION PROCEDURES

The majority of addresses in the United States are in what is known for census purposes as the mailout/mailback area, which in general consists of areas with predominantly city-style mailing addresses. The original source of addresses on the Master Address File (MAF) for the mailout/mailback areas was the 1990 Census address file, the Address Control File (ACF). The first update to the ACF addresses is a U.S. Postal Service (USPS) Delivery Sequence File (DSF) of addresses. The November 1997, September 1998, November 1999, and April 2000 DSFs were incorporated into the MAF.

Until shortly before the census, the ACF addresses and the November 1997 and September 1998 residential DSF addresses constituted the MAF. These addresses were tested against Census Bureau geographic information to determine their location at the census block level. The geographic information is maintained in the Census Bureau's Topologically Integrated Geographic Encoding Referencing (TIGER®) system. When an address on the MAF can be uniquely matched to the address range in TIGER® for a street segment that forms one of the boundaries of a particular block, the address is said to be geocoded to that block. Valid and geocoded addresses appeared on each address list used for a field operation.

The Block Canvass operation was the next major address list operation in the mailout/mailback areas for Census 2000, taking place in January through May 1999. There was a 100-percent canvass of every block. Every geocoded address was printed in a block-by-block address register, and Block Canvassing listers identified the addresses as verified as a housing unit (with possible corrections to the address); a delete (no such address); a duplicate, implying the unit exists elsewhere on the list with a different, unmatchable designation, such as a different street name or building name; uninhabitable; or nonresidential.

Occurring in approximately the same time frame as Block Canvassing was a cooperative address list check with local governmental units throughout the country, called Local Update of Census Addresses (LUCA) 98. In LUCA 98, the participating governmental units received an address list and were asked for input mostly on added units but also on deleted units and corrected street names or directionals. The outcome of this operation was similar to that of Block Canvassing; units were added to and deleted from blocks, and address corrections were made.

The Decennial Master Address File (DMAF) was created in July 1999. This was the file used for printing most of the Census 2000 questionnaires. In the mailout/mailback areas, the operations that had yielded housing units and their status before this initial printing stage were the ACF, the November 1997 DSF, the September 1998 DSF, LUCA 98, and Block Canvassing.

Following the creation of the initial DMAF, there were updates to the DMAF. Addresses were added by the November 1999, February 2000, and April 2000 DSFs. Address update operations that occurred subsequent to the creation of the initial DMAF were the LUCA 98 field verification and appeal processes. Units receiving a conflicting status from the Block Canvassing and the LUCA 98 operation were sent for field verification by the Census Bureau; the results of the field verification were sent to the governmental units. At this stage the governmental unit could appeal the Census Bureau's findings for particular units. At an appeal, the Census Bureau and the governmental unit submitted their evidence of the status of a housing unit for independent review, and a ruling was issued. Both the field verification and the appeal process had the potential to change the status of a housing unit.

A final operation in mailout/mailback areas that added addresses before Census Day was the New Construction operation, another cooperative effort with participating governmental units. This operation used governmental units' local knowledge to identify new housing units in February and March of 2000.

After mailout/mailback, the second most common method of questionnaire delivery was update/leave. The address list for update/leave areas was constructed during a Census Bureau field operation called Address Listing rather than from the ACF and DSF, because the addresses are primarily noncity-style. Census employees were sent to the field with maps of their assignment areas and were instructed to record the city-style address, noncity-style address or location description, or possibly some combination of the above, for every housing unit. In addition, the location of the unit was noted on the census map with what is known as a map spot. This operation took place in the fall of 1998.

At the completion of the processing of the address listing data, it was possible to tabulate the number of housing units in each block. Because the housing units in these areas may have nonstandard mailing addresses and may be recorded in census files solely with a location description, the governmental units participating in the local review operation in these areas were sent lists of housing unit counts by block. This operation was called LUCA 99. When the LUCA 99 participant disagreed with a Census block count, that block was sent out for LUCA 99 recanvassing, in which census employees were redeployed to make updates to the address list. There was also a LUCA 99 appeal process for settling housing unit status discrepancies, which has the potential to add units to the address list. The LUCA 99 recanvassing and LUCA 99 appeal process took place at various times during the updating of the DMAF. Most of the LUCA 99 entities had their recanvassing results processed before creation of the initial DMAF, but many did not. There were DMAF updates designed specifically for getting late recanvassing and appeal results added into the census files in time for USPS delivery of a questionnaire.

The last address list-building operation in the update/leave areas was the Update/Leave operation itself. This operation was responsible for having a census questionnaire hand-delivered at every housing unit. In the process the MAF and the maps were updated.

In the most remote areas of the United States, the housing units were listed at the time of Census 2000 as the persons within them were enumerated. These operations were called List/Enumerate and Remote Alaska enumeration. This was the only source of addresses in these areas. All housing units were map spotted at the time of enumeration.

For some other regions of the country, where the address list had already been created, it was thought that an enumeration of the population would be more successful than mailback of the forms. Here an update/enumerate operation was instituted. There are two types of update/enumerate areas. The urban areas had passed through all the mailout/mailback operations up through the point of the creation of the initial DMAF, and the rural areas had passed through Address Listing, and sometimes LUCA 99, by the time of the creation of the initial DMAF. Because of these separate paths taken, it was necessary to distinguish between the urban and rural update/enumerate areas.

Another special enumeration is urban update/leave, which took place in areas where mail delivery was considered to be problematic. The addresses had passed through all the operations of the mailout/mailback areas up through the creation of the initial DMAF, but the area was visited by enumerators during the census, and, therefore, additions, deletions, and corrections to the address list were made.

People who did not receive a questionnaire at their house could submit a Be Counted Form, or they could call Telephone Questionnaire Assistance and have their information collected over the phone. Addresses from these operations that did not match those already on the DMAF were visited in a Field Verification operation to determine if they exist. Verified addresses were added to the address list.

One more source of information about housing units listed on the DMAF is the Nonresponse Follow-up (NRFU) operation. During NRFU, enumerators follow up on units that had not returned a

preaddressed census form. Units in NRFU can possibly be deleted or deemed vacant. At the same time, units that do not appear on the address list or maps could be added and enumerated concurrently. This operation occurs in mailout/mailback, update/leave, and urban update/leave areas.

SERVICE-BASED ENUMERATION

Service-Based Enumeration (SBE) was designed to account for persons without usual residence that use service facilities (i.e., shelters, soup kitchens, and mobile food vans). Only people using the service facility on the interview day were enumerated. In addition, people enumerated in targeted nonshelter outdoor locations and persons without usual residence that filed Be-Counted Forms (BCF) augmented the SBE count. The final total was included in the total population. This component of the enumeration should *not* be interpreted as a complete count of the homeless population.

CONFIDENTIALITY OF THE DATA

The Census Bureau has modified some data in this data release to protect confidentiality. Title 13, United States Code, Section 9, prohibits the Census Bureau from publishing results in which an individual's data can be identified.

The Census Bureau's internal Disclosure Review Board sets the confidentiality rules for all data releases. A checklist approach is used to ensure that all potential risks to the confidentiality of the data are considered and addressed. Questions about confidentiality may be addressed to: webmaster@census.gov Attention Policy.

Title 13, United States Code

Title 13 of the United States Code authorizes the Census Bureau to conduct censuses and surveys. Section 9 of the same Title requires that any information collected from the public under the authority of Title 13 be maintained as confidential. Section 214 of Title 13 and Sections 3559 and 3571 of Title 18 of the United States Code provide for the imposition of penalties of up to 5 years in prison and up to $250,000 in fines for wrongful disclosure of confidential census information.

Disclosure Limitation

Disclosure limitation is the process for protecting the confidentiality of data. A disclosure of data occurs when someone can use published statistical information to identify an individual that has provided information under a pledge of confidentiality. Using disclosure limitation procedures, the Census Bureau modifies or removes the characteristics that put confidential information at risk for disclosure. Although it may appear that a table shows information about a specific individual, the Census Bureau has taken steps to disguise the original data while making sure the results are still useful.

Data Swapping

Data swapping is a method of disclosure limitation designed to protect confidentiality in tables of frequency data (the number or percentage of the population with certain characteristics). Data swapping is done by editing the source data or exchanging records for a sample of cases when creating a table. A sample of households is selected and matched on a set of selected key variables with households in neighboring geographic areas that have similar characteristics (such as the same number of adults and same number of children). Because the swap often occurs within a neighboring area, there is no effect on the marginal totals for the area or for totals that include data from multiple areas. Because of data swapping, users should not assume that tables with cells having a value of one or two reveal information about specific individuals.

NONSAMPLING ERROR

In any large-scale statistical operation, such as Census 2000, human- and computer-related errors occur. These errors are commonly referred to as nonsampling errors. Such errors include not enumerating every household or every person in the population, not obtaining all required information from the respondents, obtaining incorrect or inconsistent information, and recording information incorrectly. In addition, errors can occur during the field review of the enumerators' work, during clerical handling of the census questionnaires, or during the electronic processing of the questionnaires.

While it is impossible to completely eliminate nonsampling error from an operation as large and complex as the decennial census, the Census Bureau attempts to control the sources of such error during the collection and processing operations. Described below are the primary sources of nonsampling error and the programs instituted to control this error in Census 2000. The success of these programs, however, was contingent upon how well the instructions actually were carried out during the census. As part of the Census 2000 evaluation program, both the effects of these programs and the amount of error remaining after their application will be evaluated.

Types of Nonsampling Error

Nonresponse. Nonresponse to particular questions on the census questionnaire or the failure to obtain any information for a housing unit allows for the introduction of bias into the data because the characteristics of the nonrespondents have not been observed and may differ from those reported by respondents. As a result, any imputation procedure using respondent data may not completely reflect these differences either at the elemental level (individual person or housing unit) or on the average. Some protection against the introduction of large biases is afforded by minimizing nonresponse. Characteristics for the nonresponses were imputed by using reported data for a person or housing unit with similar characteristics.

Respondent and enumerator error. The person answering the mail questionnaire for a household or responding to the questions posed by an enumerator could serve as a source of error. Although the question wording was extensively tested in several experimental studies prior to the census, the mail respondent may overlook or misunderstand a question, or answer a question in a way that cannot be interpreted correctly by the data capture system. The enumerator may also misinterpret or otherwise incorrectly record information given by a respondent, may fail to collect some of the information for a person or household, or may collect data for households that were not designated as part of the sample. To control problems such as these with the field enumeration, the work of enumerators was monitored carefully. Field staff were prepared for their tasks by using standardized training packages that included hands-on experience in using census materials. A sample of the households interviewed by each enumerator was reinterviewed to control for the possibility of fabricated data being submitted by an enumerator.

Processing error. The many phases involved in processing the census data represent potential sources for the introduction of nonsampling error. The processing of the census questionnaires completed by enumerators included field review by the crew leader, check-in, and transmittal of completed questionnaires. No field reviews were done on the mail return questionnaires for this census. Error may also be introduced by the misinterpretation of data by the data capture system or the failure to capture all the information that the respondents or enumerators provided on the forms. Write-in entries go through coding operations, which may also be a source of processing error in the data. Many of the various field, coding, and computer operations undergo a number of quality assurance and quality control checks to help ensure their accurate application.

Reduction of Nonsampling Error

To reduce various types of nonsampling errors, a number of techniques were implemented during the planning, development of the mailing address list, data collection, and data processing activities. Quality assurance methods were used throughout the data collection and processing phases of the census to improve the quality of the data. A reinterview program was implemented to minimize the errors in the data collection phase for enumerator-filled questionnaires.

Several coverage improvement programs were implemented during the development of the census address list and census enumeration and processing to minimize undercoverage of the population and housing units. These programs were developed based on experience from the 1990 census and results from the Census 2000 testing cycle.

- Be Counted questionnaires, unaddressed forms requesting all short form items, plus a few additional items were available in public locations for people who believed they were not otherwise counted.

- An introductory letter was sent to all mailout/mailback addresses and many addresses in update/leave areas prior to the mailing of the census form. A reminder postcard was also sent to these addresses.
- Forms in Spanish or other languages were mailed to those who requested them by returning the introductory letter.
- A well-publicized, toll-free telephone number was available to answer questions about the forms. Also, responses of households who had received a short form could be taken over the phone.
- Under the Local Update of Census Addresses (LUCA) program, many local governments had the opportunity to address specific concerns about the accuracy and completeness of the Master Address File before mailings began.

Resolving Multiple Responses

With multiple ways for people to initiate their enumeration, as well as the field follow-up operations, it was very likely that some people would be enumerated more than once. A special computer process was implemented to control the extent of this type of nonsampling error by resolving situations where more than one form was received from an address. The process consisted of several steps. Addresses that had more than one viable return were analyzed. Housing data from one form were chosen as the housing data to use in subsequent census processing. Within each of these addresses, comparisons of the person records on each return were made against the person records on the other returns at the same address. People found to have been included on two or more different returns were marked as such, and only one of the person records was used in subsequent processing.

IMPUTING HOUSING UNIT STATUS AND POPULATION COUNTS

Following the completion of all data collection activities for Census 2000, a computer file of census housing units was created. For some housing units, information about whether the housing unit was occupied, vacant, or nonexistent was not available. These housing units were defined as "unclassified." Unclassified housing units were assigned a housing unit status of occupied, vacant, or nonexistent by assigning the status of a nearby housing unit to the unclassified unit. Additionally, the number of persons living in some housing units known to be occupied was unknown. Housing units with unknown population were assigned the population count of a nearby occupied housing unit. All other data for these housing units was assigned via substitution or allocation during the editing of unacceptable data described in the next section.

EDITING OF UNACCEPTABLE DATA

The objective of the processing operation was to produce a set of data that describes the population as accurately and clearly as possible. In a major change from past practice, the information on Census 2000 questionnaires generally was not edited during field data collection nor during data capture operations for consistency, completeness, and acceptability. Enumerator-filled questionnaires were reviewed by census crew leaders and local office clerks for adherence to specified procedures. No clerical review of mail return questionnaires was done to ensure that the information on the form could be data captured, nor were households contacted as in previous censuses to collect data that were missing from census returns.

Most census questionnaires received by mail from respondents as well as those filled by enumerators were processed through a new contractor-built image scanning system that used optical mark and character recognition to convert the responses into computer files. The optical character recognition, or OCR, process used several pattern and context checks to estimate accuracy thresholds for each write-in field. The system also used "soft edits" on most interpreted numeric write-in responses to decide whether the field values read by the machine interpretation were acceptable. If the value read had a lower than acceptable accuracy threshold or was outside of the soft edit range, the image of the item was displayed to a keyer, who then entered the response.

To control the creation of possibly erroneous people from questionnaires completed incorrectly or containing stray marks, an edit on the number of people indicated on each mail return and enumerator-filled questionnaire was implemented as part of the data capture system. Failure of this edit resulted in the review of the questionnaire image at a workstation by an operator, that identified erroneous person records and corrected OCR interpretation errors in the population count field.

At Census Bureau headquarters, the mail response data records were subjected to a computer edit that identified households exhibiting a possible coverage problem and those with more than six household members—the maximum number of persons who could be enumerated on a mail questionnaire. Attempts were made to contact these households on the telephone to correct the count inconsistency and to collect the census data for those people for whom there was no room on the questionnaire.

Incomplete or inconsistent information on the questionnaire data records was assigned acceptable values using imputation procedures during the final automated edit of the collected data. Imputations, or computer assignments of acceptable codes in place of unacceptable entries or blanks, are needed most often when an entry for a given item is lacking or when the information reported for a person on that item is inconsistent with other information for that person. This process is known as allocation. As in previous censuses, the general procedure for changing unacceptable entries was to assign an entry for a person that was consistent with entries for persons with similar characteristics. The assignment of acceptable codes in place of blanks or unacceptable entries enhances the usefulness of the data. Allocation rates for census items are made available with the published census data.

Another way corrections were made during the computer editing process was through substitution; that is, the assignment of a full set of characteristics for people in a household. When there was an indication that a household was occupied by a specified number of people, but the questionnaire contained no information for the people within the household or the occupants were not listed on the questionnaire, a previously accepted household of the same size was selected as a substitute, and the full set of characteristics for the substitute was duplicated. Housing characteristics are not substituted. Table H18 in Summary File 1, Occupied Housing Units Substituted, represents a count of occupied housing units into which all persons have been substituted.

Appendix H. Acknowledgments

The Office of the Associate Director for Decennial Census, **John H. Thompson,** Associate Director for Decennial Census; **Preston Jay Waite,** Assistant Director for Decennial Census; **Carolee Bush, Mimi L. Born,** Special Assistants; **Oscar G. Farah,** Decennial Systems Architecture and Integration Manager; **Robert Fay,** Senior Mathematical Statistician; **William Bell,** Senior Mathematical Statistician for Small Area Estimation; **Elizabeth Martin,** Senior Researcher for Survey Methodology.

Gloria Gutierrez, Assistant Director for Marketing and Customer Liaison; **LaVerne V. Collins,** Assistant to the Associate Director for Communications; **Kenneth C. Meyer,** Special Assistant, Office of the Associate Director for Communications.

The Decennial Management Division, **Susan M. Miskura,** Division Chief; **Teresa Angueira,** Lead Assistant Division Chief; **M. Catherine Miller,** Assistant Division Chief for Decennial Communications; **Miguel B. Perez,** Assistant Division Chief for Budget and Management Information Systems; **A. Edward Pike, III,** Assistant Division Chief for Systems, Geography and Content Programs; **Edison Gore,** Assistant Division Chief for Field Programs; **Fay F. Nash,** Assistant Division Chief for Statistical Design/Special Census Programs. Branch Chiefs and Staff: **Wilfredo Sauri Garcia, Kathleen M. Halterman, Idabelle B. Hovland, Jane H. Ingold, Agnes S. Kee, Edward L. Kobilarcik, Paulette M. Lichtman-Panzer, Carol M. Miller, William E. Norfolk, Burton H. Reist, Barbara S. Tinari, Maria E Urrutia, Violeta Vazquez, Andrew W. Visnansky.** Other Contributors: **Leonard R. Baer, Ramala Basu, William D. Biggar, Nicholas I. Birnbaum, Joanne L. Bluhm, Tasha R. Boone, Sharon K. Boyer, Sarah E. Brady, Carol Briggs, Andrea F. Brinson, Julia Buckley-Ess, Geneva A. Burns, Bennie K. Butler, Rochelle Carpenter, Edmund J. Coan, Jr., David A. Coon, Donnesha Y. Correll, Karen A. Crook, Enid Cruz-Mirabal, Alex E. Cutter, KaTrina J. Dandie, Gail S. Davidson, Sherry P. Deskins, Gretchen A. Dickson, Mark E. Dickson, William B. Eaton, Richard T. Edwards, Cynthia R. Eurich, Karen S. Fields, Lourdes N. Flaim, Linda Flores-Baez, Charles F. Fowler, III, Wallace Fraser, Gemma M. Furno, Alfred Gigletto, John W. Gloster, Tere M. Glover, Audrian J. Gray, Mark T. Gray, Annette M. Guevarez, Rebecca J. Halterman, Carolyn L. Hampton, Catherine J. Hartz, Anne Jones, Doris M. Kling, Debra A. Latham, Douglas M. Lee, Charles T. Lee, Jr., Vanessa M. Leuthold, Raymond N. Loftin, Jeannie A. McClees, Joy McLaughlin, Karen S. Medina, Hector X. Merced, Lourdes M. Morales, Laureen H. Moyer, Margarita M. Musquiz, Jaime Nazario-Perez, Jo Ann Norris, Ivonne Pabon-Marrero, Deborah Padua-Ferris, Eloise K. Parker, Alicia E. Pickett, Ann Quarzo, Annette M. Quinlan, Monica L. Rodia, Denise Sanders, Monique V. Sanders, Glenn C. Schneider, Clayton D. Spangenberg, Darlene L. Stewart, Kathleen J. Stoner, Shirley H. Stover, Myss R. Sykes, Wanda J. Thomas, Maura E. Tipping, Nichole Tillman, Nevalle Wade, Shelley A. Walker, Sherri M. Walker, Marcia S. Willhide.**

The Decennial Systems and Contracts Management Office, **Michael J. Longini,** Division Chief; **Edwin B. Wagner, Jr.,** Deputy Division Chief; **Alan J. Berlinger,** Assistant Division Chief for Data Capture Program; **J. Gary Doyle,** Assistant Division Chief for Systems Integration; **Patricia Kelly,** Assistant Division Chief for 2000 Printing Contracts; **Michael L. Palensky,** Assistant Division Chief for Acquisition Division; **Robert A. Rinaldi,** Assistant Division Chief for Automation Infrastructure; **Dennis W. Stoudt,** Assistant Division Chief for Processing and Support. Branch and Staff Chiefs: **Curtis Broadway, Danny Burkhead, Neil Thomas Cotton, Don Danbury, Wendy D. Hicks, Donald R. Dwyer, Ben Eng, Suzanne Fratino, Pauline C. Hanson, Carolyn Hay, Robert J. Hemmig, James Marsden, Warren McKay, George H. McLaughlin, William L. Peil, William Russell, David Sliom, Emmett F. Spiers, Marie P. Sudik, Tracy Wessler. Other Contributors: Carolyn G. Blackford, Mary Louise Bohle, Jean M. Clark,**

Michael Clark, Jack F. Davis, Gladys V. Davis, Julia B. Dickens, Michael S. Dugan, William A. Eng, Diana L. Giffin, Margaret E. Goldsmith, Charles J. Kahn, Ellen B. Katzoff, Sunhak Kim, Patricia L. Kirk, Andrew P. Kraynak, Sandra L. Lantz, Brenda F. Lukenich, Patricia Madson, Caroline S. Magill, Karen K. Mitchell, Gerard Moore, Patrick J. Mulcahy, Duc Mong Nguyen, Robert A. Peregoy, Mary S. Petrocci, Dan E. Philipp, Phyllis Simard, Frances A. Simmons, Johanne M. Stovall, David A. Tabaska, Jess D. Thompson, Mary M. Tucker, Michael T. Wharton, Mary M. Wright.

The Data Access and Dissemination System Office, **E. Enrique Gomez,** Division Chief; **William K. Stuart,** Assistant Division Chief. Branch and Staff Chiefs: **Harold M. Brooks, Jack F. Davis, Mark I. Kronisch, Peter Rosenson, Sandra K. Rowland.** Other Contributors: **Susan Ann Baptist, Amy M. Bishton, Marian E. Brady, Rosalie A. Britt, John K. Butler, Jr., Raymond W. Davis, Radine L. Desperes, Karen S. Dutterer, Janis A. Ennis, Sharon K. Fortuna, Beverly B. Fransen, Jean M. Haynes, Jennifer L. Holland, Eugene M. Rashlich, Aric G. Smarra, Joann M. Sutton, Doung D. To, Berlyn Wheeler, Margaret G. Williams.**

The Decennial Statistical Studies Division, **Howard Hogan,** Division Chief; **Jon Clark,** Assistant Division Chief for Census Design; **Maureen P. Lynch,** Assistant Division Chief for Coverage Measurement Processing; **Donna Kostanich,** Assistant Division Chief for Sampling and Estimation; **Rajendra Singh,** Assistant Division Chief for Statistical Communications; **David C. Whitford,** Assistant Division Chief for Statistical Program Management; **Barbara Walter,** Special Assistant to the Division Chief. Branch Chiefs: **Nicholas Alberti, Patrick Cantwell, Danny Childers, Deborah Fenstermaker, Philip M. Gbur, Richard Griffin, Charisse E. Jones, Marjorie Martinez, Alfredo Navarro, Magdalena Ramos, Jennifer Reichert, James Treat.** Other Contributors: **Tamara Adams, Paula Anderson, Mark Asiala, Susan Atha, Diane Barrett, Stephanie Baumgardner, Michael Beaghen, Rosemary Byrne, Kathy Rae Carlers, Nathan Carter, Inez Chen, John Chesnut, Kara Morgan Clarke, Ryan Cromar, Peter Davis, Charles R. Dimitri, Carl Durant, Lisa Fairchild, James Farber, Golam Farooque, Roxanne Feldpausch, Patricia Fisher, Courtney Ford, Rhonda Geddings, Greg Golebiewski, Alicia Green, Dawn E. Haines, Kevin Haley, Steven Hefter, John Hilton, Maria Cupples Hudson, Jerry Imel, Lynn Imel, Meiliawati Iskandar, Levern Jacobs, Jr., Carrie Johanson, Kimball Jonas, John Jones, Loleysa Kelly, Jae Kwang Kim, Felipe Kohn, Bau Le, Xijian Liu, Anne McGaughey, Dave McGrath, Tracey McNally, Vincent T. Mule, Jr., Nganha Nguyen, Susan Odell, Broderick Oliver, Doug Olson, Robin A. Pennington, Rebecca Piegari, Barbara Ray, Miriam Rosenthal, Matthew Salganik, Robert Sands, Eric Schindler, Shuping Shen, Dave Sheppard, Roger Shores, Charles D. Sissel, Damon Smith, Phawn Stallone, Michael Starsinic, Martha Sutt, Michael Tenebaum, Ana Valentin, Joseph G. VanNest, Mark Viator, Erin Whitworth, Glenn Wolfgang, Kevin Zajac, Mary Frances Zelenak, Randal ZuWallack.**

The Housing and Household Economic Statistics Division, **Daniel H. Weinberg,** Division Chief; **Leonard J. Norry,** Assistant Division Chief for Housing Characteristics; **Charles T. Nelson,** Assistant Division Chief for Income, Poverty, and Health Statistics; **Stephanie S. Shipp,** Assistant Division Chief for Labor Force Statistics and Outreach; **Richard A. Denby,** Assistant Division Chief for Estimation, Processing, and Programming. Branch Chiefs, Staff Chiefs, and Special Assistants: **Larry L. Beasley, Donald R. Dalzell, Peter J. Fronczek, Patricia A. Johnson, Susan P. Love, John M. McNeil, Mary Naifeh, Thomas J. Palumbo, Lydia Scoon-Rogers, Thomas S. Scopp, Edward J. Welniak, Jeanne M. Woodward.** Other Contributors: **Laura Adler, Elaine M. Anderson, Jana L. Asher, John T. Baker, II, Dana A. Bradley, Robert L. Bennefield, Donna Benton, Joanne Binette, Helen Bohle, Ester Buckles, Mary Thrift Bush, Stephen L. Campbell, Charita Castro, Linda B. Cavanaugh, William S. Chapin, Joan M. Clarke, Joseph P. Dalaker, Bonnie L. Damon, Michael E. Davern, Sarah C. Davis, Katharine M. Earle, Reita Glenn-Hackett, Timothy S. Grall, Ann-Margaret Jensen, Mary C. Kirk, Diana J. Lewis, Tracy A. Loveless, Sandra Luckett, Wynona L. Mims, Thomas Niemczyk, Roberta T. Payne, Hung X. Phan, Chandararith R. Phe, Kirby G. Posey, David M. Rajnes, Dwayne Ross, Howard A. Savage, Peter J. Sepielli, Paul Siegel, Nora Szeto, Jan Tin, Sherri C. Tompa, Victor M. Valdisera, Marjorie R. Ward, Myra A. Washington, Mai A. Weismantle, Ellen B. Wilson.**

The Population Division, **John F. Long,** Division Chief; **Louisa F. Miller,** Assistant Division Chief for Census Programs; **Signe Wetrogan,** Assistant Division Chief for Population Estimates and Projections; **Robert A. Kominski,** Assistant Division Chief for Social and Demographic Statistics; **Jorge del Pinal,** Assistant Division Chief for Special Population Statistics; **Peter Way,** International Programs Center Chief. Branch Chiefs, Staff Chiefs, and Special Assistants: **Michael J. Batutis, Jr., Judy Belton, Claudette Bennett, Lisa Blumerman, Robert Bush, Edwin R. Byerly, Arthur Cresce, Jr., Jennifer C. Day, Kevin Deardorff, Manuel de la Puente, Glenn S. Ferri, Campbell J. Gibson, Karen Humes, Diana Lopez-Meisel, Robert Nunziata, Martin O'Connell, E. Marie Pees, J. Gregory Robinson, Phillip A. Salopek, Arlene Saluter, William Schooling, Annetta C. Smith, Gregory Spencer, Janice A. Valdisera.** Other Contributors: **Arjun Adlakha, Patricia Anderson, Amy Arnett, Angela D. Asano, Lea Auman, Cassandra Banks, Jessica Barnes, Kurt Bauman, Bonny M. Berkner, Mary Blankenship, Celia G. Boertlein, Ellen J. Bradley, Angela Brittingham, Antonio Bruce, Rosalind Bruno, Katherine Campbell, Paul R. Campbell, Rachel Cassidy, Linda Chase, Charles L. Clark, Sheila Colbert, Margaret Cole, Joseph Costanzo, Rosemarie Cowan, Andrea Curry, James Creech, Prithwis Das Gupta, Cynthia Davis, Warren F. Davis, Kimberly A. DeBarros, Donna Defibaugh, Jason Devine, Tina Dosunmu, Bruce Durding, Jane Dye, Carol S. Faber, Alison Fields, Jason Fields, Timothy R. Fitzgerald, Todd Gardner, Yvonne Gist, Sherrell Goggin, Rosalyn M. Green, Elizabeth Grieco, Betsy Guzman, Kristin A. Hansen, Kenneth Hawkins, Mary Hawkins, Lisa Hetzel, Keller Hill, Phyllis Hogan, Amie Jamieson, Tecora Jimason, Arvella Johnson, Rodger Johnson, Nicholas Jones, Colleen Joyce, Kay T. Jung, Linda B. Kehm, Mary Elizabeth Kennedy, Mary R Kennedy, Jennifer Kipple, Lois M. Kline, Jeffrey J. Kuenzi, Emily M. Lennon, Michael Levin, Mary Louviere, Terry Lugaila, Paul Mackun, Gladys Martinez, Linda Mayberry, Jesse McKinnon, Janin Menendez, Julie Meyer, Karen M. Mills, Terri Monroe, Kathleen Morris, Debra Niner, Catherine O'Brien, Grace O'Neill, Stella Ogunwole, Thomas Ondra, Marc Perry, Sherry B. Pollock, Ann Powell, David Rain, Roberto Ramirez, Michael Ratcliffe, Cynthia Ratliff, John Reed, Edith Reeves, Clara A. Reschovsky, Donna Robertson, Anne R. Ross, Camille Ryan, Rebecca Sauer, Selma Sawaya, Jason P. Schachter, Rebeckah Schlosser, Dianne Schmidley, Hyon Shin, Robert Shlanta, Linda Showalter, Tavia Simmons, Victoria Simmons, Larry Sink, Brenda Skillern, Amy Smith, Denise I. Smith, Pamela Smith, Steven Smith, Renee E. Spraggins, Gretchen A. Stiers, Michael Stroot, Trudy Suchan, Susan M. Swan, Nancy L. Sweet, Gloria A. Swieczkowski, Leah Taguba, Anthony Tchai, Herbert Thompson, Carolyn Tillman, Marylou Unsell, Barbara Van der Vate, Paula Vines, Grace T. Waibel, William Wannall, Elizabeth Weber, Kirsten West, Nina J. Williams, David Word, Janet Wysocki.**

The Customer Liaison Office, **Stanley J. Rolark,** Division Chief. Team Leaders/Branch Chiefs: **Renee Jefferson-Copeland, Barbara A. Harris, Thelma Stiffarm.** Other Contributors: **Franklin J. Ambrose, Michael Bryan, Kassandre Cowan, Russell Davis, Jr., LaShaunne Graves, Keller Hill, Edwina Jaramillo, Janice Jones, Wayne Kei, Brenda Kelly, Barbara LaFleur, William M. Millett, Cerafin (John) Morales, Catherine Yvonne Smallwood, Debra Spinazzola, Charmae G. Taliaferro, Ernest Wilson.**

The Administrative and Customer Services Division, **Walter C. Odom,** Division Chief; **Michael G. Garland,** Assistant Division Chief for Product Development and Publications Services. Branch Chiefs: **James R. Clark, Gary J. Lauffer.** Other Contributors: **Barbara H. Blount, Cynthia G. Brooks, Meshel L. Butler, Tina T. Egan, Bernadette J. Gayle, Shirley McLaughlin, Kim D. Ottenstein, Rena S. Pinkney, Laurene V. Qualls, Amanda D. Shields, Margaret A. Smith.**

The Census 2000 Redistricting Data Office, **Marshall L. Turner, Jr.,** Division Chief; **Catherine Clark McCully,** Assistant Division Chief.

The Geography Division, **Robert W. Marx,** Division Chief; **Robert LaMacchia,** Assistant Division Chief for Geocartographic Services; **Linda Franz,** Assistant Division Chief for Geographic Operations; **David Galdi,** Assistant Division Chief for Geographic Application Systems; **Carl Hantman,** Assistant Division Chief for Geoprocessing Systems; **Joseph Knott,** Geographic Operations Advisor. Primary Contributors: **Joanne Aikman, David Aultman, Maurice Austin,**

Lawrence Bates, Constance Beard, Richard Birdsong, Ronald Blake, Gerard Boudriault, Kaile Bower, Bob Brown, Calvin Brown, John Byle, Gerald Coleman, Tracy Corder, Michael DeGennaro, Charles Dingman, Leo Dougherty, David Earles, Anita Easter, Amy Fischer, Deanna Fowler, Carol Gleason, Tammi Gorsak, Michael Hackelton, Kevin Holmes, Ruth Johnson, Stephen Jones, Mark Kueck, Sean Kinn, Quinn Lee, Carl Leggieri, Rhonda Levi, Alan Longshore, Joseph Marinucci, Joan Meiller, Carol Muscia, Kimberly Newkirk, Michael Niosi, Linda Orsini, Vincent Osier, Brian Osterloh, Nick Padfield, Linda Pike, Lourdes Ramirez, Patricia Ream, Anne Richards, Barbara Rosen, Janemary Rosenson, Ricardo Ruiz, Barbara Saville, Jeffrey Schneider, Brian Scott, Stephanie Spahlinger, Jay Spurlin, Dorothy Stroz, Brian Swanhart, David Tarr, William Thompson, Angela Thornton, Timothy Trainor, Jaime Turner, Meade Turner, Michael Van Dyke, Scott Wilcox, Donna Zorn. Other Contributors: **David Alexander, Patricia Angus, Brian Beck, Frederick Broome, John Brown, Anthony Costanzo, Raymond Craig, Paul Daisey, Robert Damario, Beverly Davis, Sonya DeSha-Hill, Dorothea Donahue, Scott Fifield, Andy Flora, Gerald Furner, Randy Fusaro, Leslie Godwin, John Liadis, Paul Manka, John McKay, Victor Meiller, Gwendolyn McLaughlin, Lornell Parks, James Pender, Al Pfeiffer, Rose Quarato, Danielle Ringstrom, Carl Sanders, George Sarkees, Joel Sobel, Daniel Sweeney, Dan Todd, Charles Whittington.**

The Telecommunications Office, **Larry J. Patin,** Division Chief; **Kenneth A. Riccini,** Assistant Division Chief. Team Leaders: **Janet T. Absher, Donald E. Badrak, II, Edward H. Cormier, Pamela D. Mosley, Clement J. Scanlan, John R. Selock, Gary K. Sweely.** Senior Staff Contributors: **Teryl A. Baker, Judith K. Brunclik, Kevin D. Butler, Steven P. Joseph, Anthony L. Lesko, Jr., Deborah L. Ludka, Patrick L. McDonald, Jae M. Pak, Lee E. Rian, Robert M. Scott, Calvin R. Spears, Ronald L. Steinberg, Christopher D. Volatile, Marcus A. Ward, Gary L. Williams.** Other Contributors: **Joan A. Babb, Michael J. Bartolomeo, Jr., Krishan K. Chhibbar, Mary E. Deas, Sharon C. Dombrowski, Brenda J. Galvin, Priscilla A. Harrell, Leo T. Hool, Minh L. Huynh, Cyrus S. Jackson, Jr., Joseph J. Powell, Phyllis A. Shipley, Cynthia A. Simmonds, Lester R. Swann, Tonette M. Swanson, Carlene C. Tayman, Vivian A. Wilson.**

The Technologies Management Office, **Barbara M. LoPresti,** Division Chief; **Howard Prouse,** Assistant Division Chief for Census Automation; **Roy F. Borgstede,** Assistant Division Chief for Systems; **Judy Dawson,** Assistant to the Assistant Division Chief for Census Automation. Team Leaders: **Steven Angel, Leah Arnold, Jerome Garrett, Chris Garza, Tim McGarvey, Bob McGrath, Tom McNeal, Mark Peitzmeier, Jane Polzer, Ellen Soper, Robert Soper, Yiwei Yu.** Other Contributors: **Edgard Antonio, Sheila Astacio, Bill Ballew, Erica Bilek, Robert Brown, Annie Calhoun, Joanne Carruba, Cedric Carter, Carol Comisarow, Frank Fisiorek, Susan Galeano, Sharon Gross, Michael Haas, Carol Hammond, Deloris Higgins, Chris Kent, Michael Marini, Patricia Montgomery, Gail Nairn, Yu-Jihng Peng, Caroline Riker, Nancy Rogers, Gary Seigel, Sandra D. Stewart, Darrin Stolba, Lynn Swindler, Luana Tran, Douglas Vibbert, John View, Karen Wyatt.**

The Statistical Research Division, **Tommy Wright,** Division Chief; **Marty Appel, Leslie Brownrigg, Beverley Causey, Bor-Chung Chen, Carol Corby, Melinda Crowley, Manuel de la Puente, Theresa DeMaio, David DesJardins, Joyce Farmer, Maria Garcia, Eleanor Gerber, Dan Gillman, Sam Hawala, Samuel Highsmith, Jr., Richard Hoffman, III, C. Easley Hoy, Elizabeth Huang, Michael Ikeda, Cary Isaki, Catherine Keeley, Jay Kim, William LaPlant, Gregory Lestina, Jr., John Linebarger, Lawrence Malakhoff, Donald Malec, Kent Marquis, Paul Massell, Thomas Mayer, Jeffrey Moore, Elizabeth Murphy, Elizabeth Nichols, Thomas Petkunas, Edward Porter, Lorraine Randall, Cleo Redline, Matt Salo, Mary Scaggs, Laurel Schwede, Philip Steel, Yves Thibaudeau, Julie Tsay, Elizabeth Vacca, Todd Williams, William Winkler, Laura Zayatz.**

The Congressional Affairs Office, **Robin J. Bachman,** Division Chief; **Joanne M. Caldwell,** Assistant Division Chief. Congressional Affairs Associates: **John H. Ambler, Clive R. Richmond.** Liaison Staff and Assistants: **Lee E. AuCoin, Stuart P. Durst, Sharon K. Murtha, Joanne M. Ramsey, Leatha Lamison-White.** Other Contributors: **Martha E. Gigger, Tracey N. Harrison, Colleen Smith, Tammy Sutton, Regina M. Toye, Barbara J. Ziccardi.**

The Marketing Services Office, **John C. Kavaliunas,** Division Chief. Branch and Staff Chiefs: **Barbara Aldrich, Joanne Dickinson, Colleen Flannery, George Selby, Leslie D. Solomon, Joyce Ware.** Other Contributors: **William Crews, Barbara Garner, Mary Jane McCoy, Robert Schneider, Jr., David L. Wycinsky, Jr.**

The Public Information Office, **Maury Cagle,** Chief. Other Contributors: **Sharon Anderson, Angela Baker, Chris Baumgartner, Mike Bergman, Robert Bernstein, George Boyd, Patti Buscher, Catherine Childress, Renee Clagett, Noel Clay, Danielle Conceicao, Debra Corbett, Pauline Cornellier, Cat Crusan, Robin Davis, Darlene Dickens, Mary Dolezuchowicz, Pat Dunton, Karen Epp, Joe Forte, Mike Freeman, Fred Gatlin, Gerri Griffith, Kara Haley, Barbara Hatchl, David Hoffman, Bonnie Hopper, Danny Johnson, Dwight Johnson, Schere Johnson-Jordan, Ellie Juergens, Lucille Larkin, Debbie Law, Mark Mangold, Eileen Marra, Suzanne Moret, Mike Morgan, Linda Nancarrow, Bryan Niemiec, Ruth Osborne, James Pasierb, Mary Pelzer, Rick Reed, Victor Romero, Bey-Ling Sha, Barbara Soule, Mary G. Thomas, Beverly Thompson, Donna Tillery, Neil Tillman, Mark Tolbert, III, Gene Vandrovec, Jeanne Waples, Tom Webster, Everett Whiteley, Janet Wooding, J. Paul Wyatt, Kevin Younes.**

The Policy Office, **Gerald W. Gates,** Chief. Branch and Staff Chiefs: **Wendy L. Alvey, Thomas A. Jones, William F. Micarelli, Marilyn H. Moore, Jacqueline R. Yates.** Other Staff: **David G. Hendricks, Patricia L. Melvin, David M. Pemberton, Sandra L. Shahady, Fred J. Shenk.**

The Census 2000 Publicity Office, **Steven J. Jost,** Associate Director for Communications; **Jennifer P. Marks,** Division Chief; Special Assistants to the Division Chief, **Kerry Sutten** and **Judith Waldrop. Branch Chiefs and Staff: Angelia Banks, Patti Becker, Charlene Bickings, Cherrie Burgess, Shirley Clevinger, Dave Coontz, Paula Coupe, Kimberly A. Crews, Nedra Darling, Jenmaire Dewberry, Thomas W. Edwards, Michele Freda, Michelle Hammond, Angela M. Johnson, Sharon Massie, Dorothy G. Moorefield, Lillian Moy, Diane Norton, Kendall Oliphant, Elaine V. Quesinberry, Beverly A. Roberts, Monica Smith, Dorothy Winslow.**

The Planning, Research, and Evaluation Division, **Ruth Ann Killion,** Division Chief; **Deborah Bolton,** Assistant Division Chief for Coordination; **David Hubble,** Assistant Division Chief for Evaluations; **Charlene Leggieri,** Assistant Division Chief for Administrative Records Research; **Sally Obenski,** Assistant Division Chief for 2010 Planning. Staff Group Leaders and Staff: **Joan Marie Hill, Dean Judson, Vickie Kee, Juanita Lott, Randall Neugebauer, Rita Petroni, Arona Pistiner, Cotty Smith, Emilda Rivers, George Train, Frank Vitrano, Henry Woltman, Stephen Ash, Jana Asher, Elizabeth Banks, Mikahil Batkhan, Mark Bauder, Susanne Bean, Katie Bench, Keith Bennett, Michael Berning, Harold Bobbitt, Linda Brudvig, Joseph Burcham, Tammy Butler, Rita Cacas, Cynthia Chang, Joseph Conklin, Raph Cook, Ann Daniele, Mary Davis, Benita Dawson, Margaret Duffy, Matt Falkenstein, Eleni Franklin, Jennifer Guarino, David Hilnbrand, Christine Hough, Lionel Howard, Norman Kaplan, Anne Kearney, Donald Keathley, Francina Kerr, Jeong Kim, Elizabeth Krejsa, Dawn LeBeau, John Lukasiewicz, Jason Machowski, Daniella Mungo, Sherri Norris, Nancy Osbourn, Karen Owens, James Poyer, Joyce Price, David Raglin, Audrey Rebello, Dean Resnick, Pamela Ricks, Paul Riley, Cynthia Rothhaas, Megan Ruhnke, Jane Sandusky, Douglas Scheffler, Tammie Shanks, Kevin A. Shaw, Kevin M. Shaw, Diane Simmons, George Sledge, Carnelle Sligh, Courtney Stapleton, David Stemper, Mary Anne Sykes, Mary Untch, Deborah Wagner, Lisa Wallace, Phyllis Walton, Irene Zimmermann.** Other Contributors: **Jennifer Ambler, Nancy Bates, Genia Battle, Sara Buckley, Esther Butler, Gary Chappell, Kimberly Collora, Jill Duncan, Mark Gorsak, Matthew Hacker, Rachel Hall, Theresa Hall Marvin, Sam Hawala, Catherine Hooper, Juanita Jackson, Michael Larsen, Fred Lestina, Jason Martin, Jay Keller, Yolanda McMillan, Sara Munger, Natasha Pace; Dave Phelps, Ronald Prevost, Clive Richmond, David Rockoff, Zakiya Sackor, Herbert Thompson, Erin Vacca, Andrew Zbikowski.**

The Systems Support Division, **Robert G. Munsey;** Contributors: **Paul Friday, Cary Bean.**

The Field Division, **Marvin D. Raines,** Associate Director for Field Division; **Carol Van Horn,** Assistant to the Associate Director for Field Operations; **Michael Weiler,** Special Assistant to the Associate Director for Field Operations; **L. Diane Bennett,** Special Assistant to the Associate

Director for Field Operations; **Brian Monaghan,** Lead Assistant Division Chief, Censuses; **Janet Cummings,** Assistant Division Chief, Budget, Management, and Oversight; **Gail Leithauser,** Assistant Division Chief, Geography and Data Collection; **Richard Blass,** Assistant Division Chief for Evaluation and Research; **Mark Taylor,** Assistant Division Chief for Payroll Processing. Special Assistant for Space and Logistics: **Hugh Brennan, Jim Steed.** Branch Chiefs, Staff Chiefs, and Team Leaders: **Michael Thieme, Harold Hayes, Brenda August, Miriam Balutis, Jennifer Jones, Nola Krasko, Jan Jaworski, Karen Seebold, Pamela White, Dwight Osbourn, Bill Phalen, Isabelle McCants, Nancy Jones, Fred Borsa, Tim Devine, Gerald Brooke, Mike Stump, Clif Taylor, Cheryl Querry, Maisha Strozier, Geraldine Burt, Sandra Lucas, Dennis Van Langen, Karen Field, David McCormack, John Donnelly, Kathy Wimbish, Sharon Schoch, Jeanne Benetti, Peter Sefton, Alicia Morris, Sydnee Chattin-Reynolds, Diana Harley, Bettye Moohn, Kim Higginbotham, Lorraine Barnett, Charles Moore, Grailand Hall.** Additional Contributors: **Mary Beth Williams, Keisha Wilson, Louise Sciukas, Alemayehu Bishaw, Monsita Hemsley, Maxine Judkins, Anita Lembo, Laura Sewell, Kathy Maney, Diana Martin, Georgina Manley, William Bivens, Carol Foley, Patricia Pace, Vicky Glasier, Veronica Pollard, Todd Gore, Stacie Lowe, Dorothy Wilson, Nancy Radcliffe, Shannon Hill, Troy Scott, Brenda Holmes, Orphas Sommerville, Thomas Ickes, Marcia White, Monica Parrott Jones, Virginia Zamaitis, Lillian Witters, Tina Cunningham, JoAnne Dewey, Chuck Hovland, Andrea Sugarman, Marcia Thessin, Jennifer Weitzel, Edwin Shaw, Neala Stevens, Edith Harvey, Charles Tull, Rene Toole, Richard Rodgers, Lori Vehrs, Debbie Blizard, Kathleen Garcia, Lydia Hartley, Theresa Huseman, Dayna Jacobs, Jennifer Tate, Tammie Nelson, Samuel Santos, Tracy Block, Agnes Brown, Sandra Hatcher, Janice Watson, Catherine Valchera, Ken Graves, Connie Murray, Don Halcombe, Marilynn Kempf, June Lee, Anita Bryner, Edward Hightower, Marietta Johnson, Nicole Perrine, Russ Roberts, Bruce Williams, Michelle White, Lorraine Helms, Wanda Smith, Matthew Stewart, William Pope, Charlene McNeil, Sheri Smalls, Kathy Belfield, Lakrisha Morton, Geraldine Mekennon, Alvin Osborne, Linda Williams, Billi Jo Wickstrand, Jim Carrier, Phyllis Godette, Eric Florimon-Reed, Kimberly Ross, Mary Meadows, Gwen Thomas, Connie Williams, Lu Wood, Rosamond Harris, Craig Cassidy, Raymond Burgess, Arlet Aanestad, Joyce Boston, Yorlunza Brown, Elizabeth Squires, Gina Winchester, Eve Franklin, Tiffany Miller, Cheryl Banks, Maureen Brady, Kimberly Hollingsworth, Robert Tomassoni, Jean Williams, Michelle Williams, Evette Gomez, Warren Drummond, Paul Riley, Charles Roe, Laura Waggoner, Ron Whitehead, Jim Cawlo, Ian Millett, Alfonso Zapata, Cicely Stinson, Marcy Bailey, Carolyn Johnson, Elaine Neal, Elda Robinson, Deborah Russell, Milicent Stewart, Kathy Gaidis, Delores Jeter, Marilyn Quiles Amaya, Ruby Lewis, Gary Styles, Lillian Wilson, Sabrina Yates, Latoya Williams, Annetta Akins, Roger Clark, Brian Deevy, Charnessa Hanshaw, Dennis Hickey, Caleb Kriesberg, Tom Loo, Luis Padilla, Julia Williams.**

The Atlanta Regional Census Center, **James F. Holmes,** Regional Director; **Harold K. Wood,** Deputy Regional Director. Assistant Regional Census Managers: **Reginald Bigham, Manuel Landivar, Sneha Desai. Hilda S. Dimmock,** Assistant Regional Census Manager for Accuracy and Coverage Evaluation (A.C.E.); **Mary Struebing,** Area Manager (A.C.E.). Area Managers: **Allen Cranford, Allen Wells, Patrick Graeser, Stephanye Staggers-Profit, Dorothy Clayton, Margaret Kelly, Jazmin Mariani, Sherri Dickerson.** Regional Recruiters: **Bridgitte Wyche-McGee, Teri Henderson. Rose Polk,** Administrative Supervisor; **Ann Foster Marriner,** Supervisory Geographer; **Thomas S. Wilkie,** Supervisory Computer Specialist. Geographers: **Franklin Wallace, Ralph Rose, Nancy Bechler.** Partnership Coordinators: **Mary Love Sanford, Danielle Jones.**

The Boston Regional Census Center, **Arthur G. Dukakis,** Regional Director; **Kathleen Ludgate,** Deputy Regional Director. Assistant Regional Census Managers: **Cornelius S. Driscoll, David F. Hopkins, Bruce Kaminski.** Area Managers: **Marc Brochu, Bart Eaton, Hector Feliciano, Kate Folwell, Jack Hickey, Bryn K. Johnson, Jesse T. Potter. Susan Connors,** Administrative Supervisor; **James Cormier,** Automation Supervisor. Partnership Coordinators: **Tia Costello, Alfred Smith.** Partnership Team Leaders: **Kathleen Bradley, Apryl Edlund-Stith, Sixto Escobar, Cynthia Jennings, Giselle Laffitte, Mayra Ramos, Adib Sabree, Peter Walsh,**

Wanda Wood. Census Recruiters: **Diane Gallagher, John Sumner. Mike Horgan,** Geographic Program Supervisor. A.C.E. Assistant Managers: **Zoi Kalaitzidis, Juan R. Navarro.**

The Charlotte Regional Census Center, **Jess A. Avina,** Assistant Regional Census Manager for Field Operations, Recruiting and Geography. Area Managers for Field Operations: **R. Richard Buchholz, Teresa A. Clifton, Francis S. Collins, Linda S. Pike, Craig S. Pickett, Jeanie W. Presto, D. E. "Doug" Robertson, Vivian D. Roscoe.** Regional Recruiters: **Cynthia W. Beamon, John R. Davis, Robert C. Gabbard. Catherine J. Friedenreich,** Geography Coordinator. Geographers: **Lori L. Boston, Joanna C. Pitsikoulis, David H. Wiggins. E. Wilson Burdorff, Jr.,** Assistant Regional Census Manager for Administration, Automation, and Leasing. **Doreen D. Herod,** Administrative Supervisor; **Jerry W. Helms,** Automation Supervisor; **Lucindia E. ScurryJohnson,** Deputy Regional Director/Partnership. Partnership Coordinators: **E. Victoria Burke, William N. Ward, Jr.** Partnership Team Leaders: **Shirletta Vinson Best, Ronald E. Brown, Doris G. Greene, David J. McMahon, Amy C. Reece, Keith A. Sutton. Dorothy M. Ballard,** Assistant Regional Census Manager for A.C.E. **Rosa H. Little,** Assistant ARCM for A.C.E. Team Supervisors for A.C.E.: **Johnny D. Ledbetter, Deborah A. Martin, Stephanie G. Rogers, Kevin E. Winn. Tammy J. Zimmerman,** Supervisory Computer Specialist for A.C.E.

The Chicago Regional Census Center, **Stanley D. Moore,** Regional Director; **Marilyn Sanders,** Deputy Regional Director. Assistant Regional Census Managers: **Scott Deuel, Marcia Harmon, Gail Krmenec, Tracy Fitch.** Partnership Coordinators: **Marilyn Stephens, Joyce Marks. Richard Townsend,** Recruiting Coordinator; **Andrea Johnson,** Geographic Coordinator. Area Managers: **Monique Buckner, Audrey Iverson, Josiah Johnson, Marcia Maisenbacher, John Shankel, Natosha Thompson, Keith Vasseur, Jamie Whiteman. Laurie Walker,** Assistant A.C.E. Manager. Other Contributors: **Sandra Appler, Christina Flores, Judy Graham, Henry Gray, Dennis Green, Charles Howleit, Kalim Khan, John Koester, Dieter Krause, Toni Pitchford, John Rice, Kathy Yendrek, Steve Adrian, Cathy Armour, Terrill Barnes, Nakia Bartley, Gary Boyer, Barbara Brodsky, Sandra Coyle, Larry Cox, Sandra Dennis, James Gawronski, Marla Gibson, Gwendolyn Gray, Patricia Herschfeldt, Audrey Iverson, Toby Lee, Cindy Mailloux, Barbara Pittman, Ann Quattrocchi, Kevin Riggs, Coravonne Salm, James Schanzle, Mark Schmitz, Ileana Serrano, Anthony Shabazz, Susan Sprecher, Jerome Stevenson, Montree Svastisalee, Stacey Terry, Daphne Ward, Vernon Ward, Georgia Adams, Sherri Blumingburg, Cheryl Brown, Sherina Collins, Deborah Cullins Threets, Zretta Lewis, Mary Melone, Connie McKinley, Paula Miller, Ron Skelton, Vernon Spears, Mary Ellen Zbierski, Ricardo Capitulo, Ken Carter, Donna Conroy, Wanda Gilbert, Michael Greer, Jack Mahoney, Cora Rush, Alex Wolter, Lyndon Yin, Taron Dabney, Kathleen Derel, Paul Dziemiela, Matthew Fitzgibbon, Cynthia Garlington, Linda Gray, Patrick Hill, Kevin Husch, Carl Kozlowicz, Eileen Manning, Michael Mecaskey, Russell Pietrowiak, Joel Schoerner, Rapsody Mitra, Daniel Aguirre, Janice Bell, David Bennett, Kelli Lester Brown, Adam Gibson, Angela Edwards, Saul Garcia, Jill Giedt, Dana Gillon, Rafael Gonzalez, Salah Goss, Robert Gulick, Michael Holly, Kendall James, George Juretic, Ardell Ladd, Kimberly Long, Leona Maglaya, Earl McDowell, Joe McGlaughlin, Beverly Moore, Kenneth Moses, Anna Mustafa, JoAnn Russell, Harry Sampler, Kimberly Sanders, Detrice Shelton, Charles Slater, Christopher Smith, Stanley Smith, Gerardo Torres, Julio Villegas, Shirley Warren, Marlene Weisrock, Charles Wright, Susan Feldman, Helen Giles, Duane Marski, Karl Mirkes.**

The Dallas Regional Census Center, **Alfonso E. Mirabal,** Director; **Henry Tow,** Deputy Director. Assistant Regional Census Managers: **Michael Garner, Bonnie Young.** A.C.E. Staff: **Gail E. Streun, Eloy G. Hernandez, Cheryl L. Earnshaw. Alicia Laughlin,** Administrative Supervisor. Recruiting: **John Ortiz, Donna Stovall. Richard De La Garza,** Automation; **Betty Adamek,** Geographer. Partnership Coordinators: **Cherri Green, Marisela Lopez.** Partnership Team Leaders: **Cera Clark, Sam Gonzales, Gwen Goodwin, Kirk Hemphill, Luz Villegas.**

The Denver Regional Census Center, **Susan A. Lavin,** Regional Director; **George M. Cole,** Deputy Regional Director. Assistant Regional Census Managers: **James T. Christy, William W. Hatcher, Jr.** Area Managers: **William E. Bellamy, Leo E. Cardenas, Mark R. Hendrick,**

Laura G. Lunsford, Samuel R. Martinez, Lori Putman. Partnership Coordinator; **Pamela M. Lucero.** Partnership Specialist - Team Leaders: **Earl T. Brotten, Jr., Harold A. Knott, Belva Morrison. Douglas R. Wayland,** Media Partnership Specialist Team Leader. **Paul S. McAllister,** Assistant Regional Census Manager for A.C.E. Assistant Managers for A.C.E.: **Bradley E. Allen, Barry L. Stevelman. William F. Adams,** Census Recruiter; **Russell W. Frum,** Administrative Supervisor; **Mark K. Hellfritz,** Geographic Coordinator; **David C. Skeehan,** Automation Supervisor.

The Detroit Regional Census Center, **Dwight Dean,** Regional Director; **Jon Spendlove,** Deputy Regional Director. Assistant Regional Census Managers: **Thomas Chodzko, Elaine Wagner, Janice Pentercs. Christine Blair,** Administrative Supervisor; **William Brewer, Jr.,** Automation Supervisor. Area Managers: **Joette Mumford, David Lackey, Katherine Workman, Sari Raykovitz, Mario Matthews, Susan Hack. Joseph Kogelmann,** Geographic Coordinator. Geographers: **Gary Gruccio, G. Gordon Rector, Julie White.** Recruiters: **M. Randolph Edwards, Betty Hughes.** Partnership Coordinators: **Norma Rivas Ricci, Vincent Kountz.** Partnership Team Leaders: **Cynthia King, Katherine Shiflet. Robert Haisha, Kim Hunter, Richard Lundy, Kathryn Reisen. Barbara Clayton,** Information Specialist; **Katrina Carter,** Assistant Regional Census Manager for A.C.E.; **David Sinnott,** Assistant A.C.E. Manager; **Thomas Melaney,** Automation Supervisor for A.C.E.; **Kim Estmond,** Administrative Supervisor for A.C.E. Team Supervisors: **David Baize, Lolita Waters, Jennifer Hillman, Eleanor Bowie, Kristina Dalton, Brendan Best, David Glaza, Stephanie Miller.**

The Kansas City Regional Census Center, **Henry L. Palacios,** Regional Director. Assistant Regional Census Managers: **Dennis R. Johnson, Cathy L. Lacy.** Area Managers: **Mary E. Briscoe, Sharon Bunge, Kevin W. Gibson, Patricia M. Sasenick, Jessie M. Williams. Paula Givens-Bolder,** Recruiter. Partnership Coordinators: **Marietta Selmon-Gumbel, Tom Beaver. Robert A. Reed,** Automation Supervisor; **Craig D. Best,** Geographic Coordinator. Geographers: **Wes Flack, Peter Osei-Kwame. Dennis F. Deeney,** Administrative Supervisor; **Randall E. Cartwright,** Assistant Regional Census Manager A.C.E.; **Richard W. Taegel,** A.C.E. Area Manager.

The Los Angeles Regional Census Center, **John E. Reeder, Jr,** Regional Director; **Kendrick J. Ellwanger,** Deputy Regional Director. Assistant Regional Census Managers: **Stephen J. Alnwick, Jerry B. Wong, C. Kemble Worley, Hoa Julie Lam Ly. Jim Bussell,** A.C.E. Automation Staff. A.C.E. Management Staff: **Brenda Harvell, Elaine Marruffo, Faarax Sheikh-Noor, Wes White. Geoff Rolat,** RCC Administrative Staff. Regional Office Administrative Staff: **Isabel Cesena, Koupei (Gwen) White.** RCC Area Managers: **Linda Kane Akers, William H. Johnson, Leonard E. Lee, Annette M. Luna, Eleanor J. Miller, Jesse Rodriguez, Linda Kay Schagrin, Diana J. Turley.** RCC Automation Staff: **Yvonne Lam, Ben Rios. Timothy W. McMonagle,** RCC Geographic Coordinator: RCC Geographers: **Jeffrey P. Freeland, John D. Kennedy, John Joseph Moore.** RCC Recruiters: **Anthony R. Moccia, Jeanne Y. Kondo.** Partnership Coordinators: **Reina Ornelas, Monica Sandoval. Anthony Greno,** Media Team Leader. Partnership Team Leaders: **Luz Castillo, Susan Ng, Maria Padron, John Flores, Belinda Garcia, Ardiss Lilly, Tommy Randle.**

The Philadelphia Regional Census Center, **Fernando E. Armstrong,** Regional Director; **George Grandy, Jr.,** Deputy Regional Director. Assistant Regional Census Managers: **Nunzio V. Cerniglia, Philip M. Lutz. John M. Stuart,** A.C.E. Assistant Regional Census Manager; **John M. Mendenhall,** A.C.E. Assistant Manager; **Belinda Castro Gonzalez,** A.C.E. Supervisory Computer Specialist; **Geraldine Robinson-Ervin,** Administrative Supervisor. Area Managers: **Keith R. Bryant, Betty Ann Fretchel, Tedford J. Griffith, George T. Long, Theodore J. Roman, Linda J. Shell, Carolyn D. Williams. Eric N. Barson,** Automation Coordinator; **Vicki L. Lewis,** Geographic Coordinator. Partnership Coordinators: **Juanita C. Britton, K. Lyn Kirshenbaum.** Recruiters: **Barbara M. Nichols, Maritza Padilla-Laureda.**

The New York Regional Census Center, **Lester A. Farthing,** Regional Director; **John W. Dale, II,** Regional Census Manager; **Deborah M. Randall,** Census Manager. Assistant Regional Census Managers: **Ligia Jaquez, Richard Liquorie, Richard Turnage. Marion Britton,** Deputy Regional Director; **Glenda Morgan,** Assistant Regional Census Manager for A.C.E; **Jon Davis,** Assistant A.C.E. Manager. Area Managers: **Jon Beaulieu, Allison Cenac, Erik Cortes,**

Monette Evans, Somonica Green, Bill Harfmann, George Paladino, Heirberto Rios, Pat Valle. Deirdre Bishop, Supervisory Geographer. Partnership Coordinators: **Alice Chin, Martha Butler. Waleska Martinez,** Supervisory Computer Specialist. Census Recruiters: **Kathy Nicolaou, Raquel Strauss. Inocencio Castro,** Administrative Supervisor.

The Seattle Regional Census Center, **Moises M. Carrasco,** Regional Director; **Michael P. Burns,** Deputy Regional Director; **Timothy P. Olson,** Assistant Regional Census Manager; **Jolynn Lambert,** Assistant Regional Census Manager (A.C.E.). Area Managers: **Faye Amos, Linda Clark, Alice Greene, Pamela Harlan, Wendy Hawley, Sonya Jorgensen, Tom Szabla. Lynn Sorgenfrei,** Assistant Manager for A.C.E; **Thomas Callahan,** Automation Coordinator; **Cathy Baker,** (A.C.E.) Supervisory Computer Specialist; **Lesca McKee,** Computer Specialist; **Dennis Duffy,** Supervisory Geographer. Geographers: **Richard Campbell, Elena Baranov. Gordon Wood,** Supervisory Geographic Specialist; **Andrew Haney,** Geographic Specialist; **Lynn O'Brien,** Supervisory Geographic Specialist. Administration Supervisors: **Mary Plumley, Rick Hunt. Theodore Heckathorn,** Administrative Specialist (Space); **Robert Clingman,** Partnership Coordinator. Partnership Team Leaders: **Lia Bolden, Elaine Dempsey, Nancy Holder, Nikolay Kvasnyuk, Dan Rosas, Tony Vaska.** Census Recruiters: **Jan McStay, Maria Hosack.**

The National Processing Center Staff, **Judith N. Petty,** Division Chief; **Stanley M. Domzalski,** Assistant Division Chief (Services); **Mark T. Grice,** Assistant Division Chief (Processing); **Jane L. Woods,** Assistant Division Chief (Teleprocessing); **David E. Hackbarth,** Assistant Division Chief (Technology and Information); **Mark J. Matsko,** Assistant Division Chief (Data Capture Center). Branch and Section Chiefs: **Denise D. Anderson, Matthew P. Aulbach, Jean A. Banet, Linda S. Banet, Debra S. Barksdale, Janice I. Benjamin, James L. Berger, Michael L. Blair, Carlene Bottorff, Gary L. Bower, Teresa A. Branstetter, William E. Brewer, Jr., Linda Broadus, Pamela D. Brown, Regina A. Cain, Jo I. Childress, Lester Lee Clement, Kathy L. Conn, Margaret R. Coy, Ida G. Damrel, Maria T. Darr, Carol A. Dawson, Glen M. Everhart, Darrell L. Farabee, Angela Feldman-Harkins, Neil C. Ferraiuolo, Grant G. Goodwin, Judith A. Gregory, Susan C. Hall, Janet L. Harmon, Linda R. Hayden, John Hoffmann, Leoda F. Houston, Pamela D. Hunter, Howard J. Knott, William A. Korb, Joni S. Krohn, Ruby M. Lawson, Patricia A. Linton, Eileen S. Little, Thomas M. Marks, Gayle Y. Mathis, Bernadette J. Mattingly, Donna J. Meredith, Gaye Ellen Miller, Marilyn K. Mink, Joye A. Mullins, Martha T. Myers, William B. Neely, Don E. Overton, S. Elaine Rogers, Theodore A. Sands, Kenneth F. Seis, Suzanne B. Shepherd, Ellen Slucher, Connie Smith, Marsha Sowders, Jill C. Spencer, Aretta Stallard, Arthur B. Stewart, Debra M. Stringer, Carol A. Stubblefield, Judith G. Van Gilder, Muriel Wharton, Russell O. White, Daniel L. Whitehouse, Ronald L. Willis, Betty J. Wright, Rosita Young.**