California: 2000

Summary Population and Housing Characteristics

Issued November 2002

PHC-1-6

2000 Census of Population and Housing



U S C E N S U S B U R E A U

Helping You Make Informed Decisions • 1902-2002

U.S. Department of Commerce
Economics and Statistics Administration
U.S. CENSUS BUREAU

United States Census 2000

California: 2000

Issued November 2002

PHC-1-6

Summary Population and Housing Characteristics

2000 Census of Population and Housing



U.S. Department of Commerce
Donald L. Evans,
Secretary

Samuel W. Bodman,
Deputy Secretary

Economics and Statistics Administration
Kathleen B. Cooper,
Under Secretary for
Economic Affairs

U.S. CENSUS BUREAU
Charles Louis Kincannon,
Director

SUGGESTED CITATION

U.S. Census Bureau,
2000 Census of
Population and Housing,
Summary Population and Housing Characteristics,
PHC-1-6, California
Washington, DC, 2002

ECONOMICS
AND STATISTICS
ADMINISTRATION

Economics and Statistics Administration

Kathleen B. Cooper,
Under Secretary
for Economic Affairs

U.S. CENSUS BUREAU

Charles Louis Kincannon,
Director

Vacant,
Deputy Director and
Chief Operating Officer

Nancy A. Potok,
Principal Associate Director
and Chief Financial Officer

Vacant,
Principal Associate
Director for Programs

Preston Jay Waite,
Associate Director
for Decennial Census

Nancy M. Gordon,
Associate Director
for Demographic Programs

Cynthia Z.F. Clark,
Associate Director
for Methodology and
Standards

Marvin D. Raines,
Associate Director
for Field Operations

Arnold A. Jackson,
Assistant Director
for Decennial Census

For sale by Superintendent of Documents, U.S. Government Printing Office
Internet: bookstore.gpo.gov; Phone: toll-free 1-866-512-1800; DC area 202-512-1800; Fax: 202-512-2250; Mail: Stop SSOP
Washington, DC 20402-0001

CONTENTS

List of Statistical Tables v
How to Use This Report I–1
Table Finding Guide II–1
User Notes III–1
Statistical Tables (For a detailed list of statistical tables, see page v) 1

Appendixes

A Geographic Terms and Concepts A–1
B Definitions of Subject Characteristics B–1
C Data Collection and Processing Procedures C–1
D Questionnaire D–1
E Data Products and User Assistance E–1
F Maps F–1
G Accuracy of the Data G–1
H Acknowledgments H–1

LIST OF STATISTICAL TABLES

Table no.	Title	Page
1.	**Age and Sex: 2000** State, County, County Subdivision, Place	2
2.	**Age and Sex: 2000** State, County, Place	42
3.	**Race and Hispanic or Latino: 2000** State, County, County Subdivision, Place	70
4.	**Race and Hispanic or Latino: 2000** State, County, Place	112
5.	**Population for Selected Categories of Race: 2000** State, County, County Subdivision, Place	140
6.	**Population for Selected Categories of Race: 2000** State, County, Place	160
7.	**Households and Families: 2000** State, County, County Subdivision, Place	174
8.	**Households and Families: 2000** State, County, Place	195
9.	**Household Relationship and Group Quarters Population: 2000** State, County, County Subdivision, Place	209
10.	**Household Relationship and Group Quarters Population: 2000** State, County, Place	229
11.	**Housing Occupancy and Tenure: 2000** State, County, County Subdivision, Place	243
12.	**Housing Occupancy and Tenure: 2000** State, County, Place	263
13.	**Occupied Housing Units (Households) by Race and Hispanic or Latino Origin of Householder: 2000** State, County, County Subdivision, Place	277
14.	**Occupied Housing Units (Households) by Race and Hispanic or Latino Origin of Householder: 2000** State, County, Place	298
15.	**Land Area and Population Density: 2000** State, County, County Subdivision, Place	312
16.	**Land Area and Population Density: 2000** State, County, Place	322
17.	**Age and Sex for the American Indian and Alaska Native Population (One Race): 2000** American Indian Area, County	330
18.	**Race and Hispanic or Latino: 2000** American Indian Area, County	338
19.	**Population for Selected Categories of Race: 2000** American Indian Area, County	346

20. Households and Families With American Indian and Alaska Native Householder (One Race): 2000 . . . . . **350**
American Indian Area, County

21. Household Relationship and Group Quarters Population for the American Indian and Alaska Native Population (One Race): 2000 . . . . . **355**
American Indian Area, County

22. Housing Occupancy and Tenure: 2000 . . . . . **359**
American Indian Area, County

23. Occupied Housing Units (Households) by Race and Hispanic or Latino Origin of Householder: 2000 . . . . . **363**
American Indian Area, County

24. Land Area and Population Density: 2000 . . . . . **368**
American Indian Area, County

How to Use This Census Report

CONTENTS

	Page
Introduction	I–1
How to Find Geographic Areas and Subject Matter Data	I–2
How to Use the Statistical Tables	I–2
Graphics	I–4
User Notes	I–4
Appendixes	I–5

INTRODUCTION

Data from Census 2000 are presented in three printed report series:

1. PHC-1, *Summary Population and Housing Characteristics*
2. PHC-2, *Summary Social, Economic, and Housing Characteristics*
3. PHC-3, *Population and Housing Unit Counts*

The data from Census 2000 were derived from a limited number of basic questions asked of the entire population and about every housing unit (referred to as the 100-percent questions, found on the "short form"), and from additional questions asked of a sample of the population and housing units (referred to as the sample questions, found on the "long form"). Appendix D presents facsimiles of the questionnaire pages used to collect the data included in this report.

The PHC-1, *Summary Population and Housing Characteristics,* report series provides data based on the 100-percent questions. The subjects are age, Hispanic or Latino origin, household relationship, race, sex, tenure (owner- or renter-occupied), and vacancy characteristics. Land area measurements and population density also are provided. This series is similar to the 1990 census CPH-1 series.

The PHC-2, *Summary Social, Economic, and Housing Characteristics,* report series provides sample data based on both the 100-percent and the sample questions. Sample subjects include place of birth; residence in 1995; language; educational attainment and school enrollment; veteran status; disability status; employment status; journey to work; work status, earnings, income, and poverty status in 1999; physical housing characteristics; units in structure; fuel and equipment characteristics; owner and renter household characteristics, such as year owner moved into unit; home value; contract and gross rent; and mortgage and rental cost characteristics. This series is similar to the 1990 census CPH-5 series.

The PHC-3, *Population and Housing Unit Counts,* report series provides Census 2000 and historical comparisons of the 100-percent population and housing unit counts. It provides land and water area measurements, and population density. The user notes section documents geographic changes over the past decade. This series is similar to the 1990 census CPH-2 series.

In each series, there is one report for each state, the District of Columbia, and Puerto Rico, plus a United States summary report. Many tables in the United States summary reports include data for Puerto Rico. See Appendix E for detailed information about additional Census 2000 data products and release media.

HOW TO FIND GEOGRAPHIC AREAS AND SUBJECT MATTER DATA

This report includes a table finding guide to assist the user in locating those statistical tables that contain the desired data. The table finding guide lists alphabetically, by geographic area, the subjects shown in this report. To determine which tables in this report show data for a particular topic, find the subject in the lefthand column of the table finding guide and then look across the columns using the headings at the top for the desired type of geographic area. Figure I–1 is an example of a table finding guide.

The table finding guide does not include cross-classifications of subject-matter items. Additional information to locate data within specific reports is provided in the headnote at the top of the table finding guide and in the footnotes at the bottom of the guide.

Figure I–1.

Table Finding Guide

SUBJECTS BY TYPE OF GEOGRAPHIC AREA AND TABLE NUMBER

Subjects covered in this report are shown on the left side, and types of geographic areas are shown at the top. Table numbers shown in bold indicate that either all or part of the table is presented for the American Indian and Alaska Native population in American Indian and Alaska Native areas, or for the Native Hawaiian and Other Pacific Islander population in Hawaiian home lands. For a description of area classifications, see Appendix A. For definitions and explanations of subject characteristics, see Appendix B.

Subject	The state[1]	County[2]	Place: By county and county subdivision	Place: Alphabetically for the state	County subdivision: By county	County subdivision: Alphabetically for the state[3]	American Indian and Alaska Native Area[4]	Hawaiian home land[5]
POPULATION CHARACTERISTICS								
Age	1, 2	1, 2	1	2	1	2	**17**	**25**
Average family size	7, 8	7, 8	7	8	7	8	**20**	**28**
Average household size	7, 8	7, 8	7	8	7	8	**20**	**28**
Families and family characteristics	7, 8	7, 8	7	8	7	8	**20**	**28**
Group quarters population	9, 10	9, 10	9	10	9	10	**21**	**29**
Hispanic or Latino	3, 4	3, 4	3	4	3	4	18	26
Households and household characteristics	7, 8, 9, 10	7, 8, 9, 10	7, 9	8, 10	7, 9	8, 10	**20, 21**	**28, 29**
Nonfamily households	7, 8	7, 8	7	8	7	8	**20**	**28**
Population density	15, 16	15, 16	15	16	15	16	24	32
Race	3, 4, 5, 6	3, 4, 5, 6	3, 5	4, 6	3, 5	4, 6	18, 19	26, 27
Relationship to householder	9, 10	9, 10	9	10	9	10	**21**	**29**
Sex	1, 2	1, 2	1	2	1	2	**17**	**25**
HOUSING CHARACTERISTICS								
Hispanic or Latino origin of householder	13, 14	13, 14	13	14	13	14	**23**	**31**
Average household size	11, 12	11, 12	11	12	11	12	22	30
Occupancy characteristics	11, 12	11, 12	11	12	11	12	22	30
Race of householder	13, 14	13, 14	13	14	13	14	**23**	**31**
Tenure	11, 12	11, 12	11	12	11	12	22	30
Vacancy characteristics	11, 12	11, 12	11	12	11	12	22	30
GEOGRAPHIC CHARACTERISTICS								
Land area	15, 16	15, 16	15	16	15	16	24	32
Population density	15, 16	15, 16	15	16	15	16	24	32

[1]State, District of Columbia, or Puerto Rico.
[2]Parish in Louisiana; borough, census area, city and borough, and municipality in Alaska; and municipio in Puerto Rico; in Maryland, Missouri, Nevada, and Virginia, one or more cities are independent of counties and are treated as statistical equivalents of counties; the entire District of Columbia, which has no counties, is treated as a county equivalent.
[3]County subdivisions within the state are shown alphabetically with places for the following 12 states: Connecticut, Maine, Massachusetts, Michigan, Minnesota, New Hampshire, New Jersey, New York, Pennsylvania, Rhode Island, Vermont, and Wisconsin.
[4]American Indian and Alaska Native areas include state and federal American Indian reservations; Oklahoma tribal statistical areas (OTSAs); tribal designated statistical areas (TDSAs) (federal areas); state designated American Indian statistical areas (SDAISAs) (state areas); Alaska Native village statistical areas (ANVSAs) (Alaska); and Alaska Native Regional Corporations (ANRCs) (Alaska).
[5]Tables for these areas appear only in the report for Hawaii.

HOW TO USE THE STATISTICAL TABLES

Parts of a Statistical Table

The census data included in printed reports are arranged in tables. Each table includes four major parts: (1) heading, (2) boxhead, (3) stub, and (4) data field. A typical census report table is illustrated in Figure I–2.

The heading consists of the table number, title, and headnote. The table number indicates the position of the table within the report, while the title is a brief statement indicating the subjects and time reference of the data presented in the table. The headnote is enclosed in brackets and is located under the title. It contains statements that qualify, explain, or provide information pertaining to the entire table.

The boxhead is under the heading. This portion of the table, which contains the individual column heads or captions, describes the data in each vertical column. In the boxhead of many tables, a spanner appears across and above two or more column heads or across two or more lower spanners. The purpose of a spanner is to classify or qualify items below it or separate the table into identifiable blocks in terms of major aspects of the data.

Figure I–2.

PARTS OF A STATISTICAL TABLE



Table 6. **Population for Selected Categories of Race: 2000**

[For information on confidentiality protection, nonsampling error, and definitions, see text]

State County Place and [In Selected States] County Subdivision	Selected combinations of two races: White, Black or African American	White, American Indian and Alaska Native	White, Asian	Black or African American, American Indian and Alaska native	Race alone or in combination with one or more other races: White	Black or African American	American Indian and Alaska Native	Asian	Native Hawaiian and Other Pacific Islander	Some other race
The State	**6 356**	**17 566**	**4 772**	**2 326**	**3 190 953**	**1 168 998**	**44 449**	**39 458**	**4 288**	**38 201**
COUNTY										
Autauga County	41	188	77	13	35 589	7 549	410	297	32	223
Baldwin County	155	725	151	37	123 709	14 722	1 614	760	89	1 066
Barbour County	34	56	15	19	15 026	13 550	221	143	41	313
Bibb County	16	55	8	9	16 576	4 651	115	25	4	178
Blount County	58	277	41	11	48 987	1 081	585	133	26	1 179
Bullock County	10	20	-	10	9 005	8 613	84	32	3	94
Butler County	21	23	7	10	12 558	8 773	84	47	3	26
Calhoun County	195	410	131	40	89 475	21 142	939	855	151	867
Chambers County	38	75	15	25	22 433	14 030	161	101	16	77
Cherokee County	34	95	17	5	22 451	1 381	178	67	22	113
Chilton County	34	137	21	9	34 579	4 259	269	113	15	657
Choctaw County	19	23	2	3	8 832	7 066	53	11	7	28
Clarke County	28	38	9	21	15 685	12 065	128	62	14	65
Clay County	14	72	5	1	11 884	2 259	122	23	8	79
Cleburne County	11	65	10	1	13 485	536	111	33	3	67
Coffee County	108	266	106	45	34 239	9 234	737	575	100	524
Colbert County	98	233	28	25	45 238	9 313	478	188	42	256
Conecuh County	12	42	11	5	7 883	6 160	79	31	11	20
Coosa County	6	46	5	10	7 893	4 197	100	13	4	111
Covington County	27	129	26	5	32 656	4 688	323	95	12	99
Crenshaw County	25	47	4	2	10 189	3 424	105	24	5	39
Cullman County	60	442	55	1	75 743	829	809	224	51	671
Dale County	155	317	174	53	37 494	10 309	721	803	164	869
Dallas County	55	47	9	20	16 665	20 472	138	201	49	145
DeKalb County	48	286	34	8	64 452	1 154	868	302	59	2 413
Elmore County	102	335	84	37	51 338	11 514	1 248	382	52	413
Escambia County	64	295	32	19	25 143	11 822	1 441	160	32	319
Etowah County	172	396	86	33	86 588	15 464	628	569	84	966
Fayette County	20	41	6	2	16 160	2 237	83	37	3	74
Franklin County	39	129	14	-	26 270	1 368	233	64	46	1 551
Geneva County	13	113	15	6	22 611	2 772	316	53	16	186
Greene County	7	5	-	-	1 918	8 032	18	17	8	16
Hale County	21	16	1	13	6 910	10 193	65	47	24	72
Henry County	24	45	18	8	10 813	5 308	90	34	7	183
Houston County	145	296	82	54	65 558	22 119	724	689	63	525
Jackson County	79	854	34	18	50 591	2 125	1 835	178	28	267
Jefferson County	811	1 452	635	419	388 697	262 636	3 555	7 159	611	5 340
Lamar County	22	35	2	4	13 887	1 934	64	14	3	86
Lauderdale County	126	322	51	19	76 390	8 942	583	386	40	407
Lawrence County	53	931	18	25	28 102	4 736	2 839	61	6	146
Lee County	180	349	180	29	86 172	26 388	720	2 165	119	757
Limestone County	112	285	48	16	55 579	8 900	622	302	39	855
Lowndes County	9	4	5	11	3 516	9 829	42	31	13	19
Macon County	38	15	5	51	3 440	20 560	118	129	26	57
Madison County	756	1 978	745	324	203 733	64 636	4 668	6 282	494	2 550
Marengo County	32	101	20	16	19 779	11 732	79	103	35	60
Marion County	13	101	30	6	32 775	1 753	210	151	35	160
Marshall County	130	400	67	6	77 620	1 373	679	290	78	2 920
Mobile County	557	1 292	510	326	250 515	134 861	4 573	6 526	398	2 600
Monroe County	47	85	6	14	14 210	9 819	338	81	9	63
Montgomery County	367	375	411	158	110 684	109 558	1 226	2 931	331	1 243
Morgan County	226	665	73	37	95 698	12 813	1 543	646	118	1 703
Perry County	8	9	2	2	3 694	8 157	24	30	30	27
Pickens County	27	47	9	9	11 810	9 064	85	58	26	65
Pike County	41	162	21	68	18 287	10 988	450	155	34	140
Randolph County	29	68	7	2	17 223	5 017	117	64	6	100
Russell County	78	154	63	27	28 610	20 525	387	313	110	423
St. Clair County	72	343	49	5	58 816	5 354	607	172	30	327
Shelby County	137	381	217	15	129 620	10 798	888	1 757	63	1 242
Sumter County	18	9	1	22	3 873	10 887	45	29	17	39
Talladega County	149	188	48	31	54 317	25 578	427	247	69	324
Tallapoosa County	51	86	6	11	30 654	10 610	223	103	24	108
Tuscaloosa County	209	434	163	73	113 445	46 780	957	1 624	172	1 246
Walker County	73	239	47	10	65 756	4 467	462	206	28	438
Washington County	17	89	11	5	11 885	4 908	1 399	27	18	18
Wilcox County	4	8	1	6	3 639	9 494	34	22	6	16
Winston County	11	126	13	-	24 388	110	243	53	17	265
PLACE										
Abbeville city, Henry County	6	2	2	-	1 703	1 203	2	4	-	90
Adamsville city, Jefferson County	8	13	3	6	3 790	1 147	39	11	2	10
Addison town, Winston County	-	1	-	-	720	1	2	1	-	-
Akron town, Hale County	-	-	-	1	95	426	1	2	3	2
Alabaster city, Shelby County	25	62	31	2	19 983	2 287	141	187	12	177
Albertville city, Marshall County	31	64	9	2	15 040	406	143	62	45	1 793
Alexander City city, Tallapoosa County	14	17	3	1	10 637	4 285	39	61	16	50
Alexandria CDP, Calhoun County	9	5	5	-	3 284	371	17	28	5	11
Aliceville city, Pickens County	7	4	-	5	840	1 723	12	11	3	-
Allgood town, Blount County	-	2	-	-	548	2	5	-	-	94
Altoona town	-	9	1	-	949	25	10	1	-	9
Blount County (part)	-	-	-	-	15	-	-	-	-	-
Etowah County (part)	-	9	1	-	934	25	10	1	-	9

16 Alabama — Summary Population and Housing Characteristics, U.S. Census Bureau, Census 2000

The stub is located at the left edge of the table. It includes a listing of line or row captions or descriptions. At the top of the stub is the stubhead. The stubhead is considered to be an extension of the table title and usually shows generic geographic area designations and restrictions.

In the stub, several features are used to help the user better understand the contents of the table. Usually, a block of data lines is preceded by a sidehead. The sidehead, similar to a spanner, describes and classifies the stub entries following it. The use of indentation in a stub indicates the relationship of one data line to another. Indented data lines represent subcategories that, in most instances, sum to a total. Occasionally in tables, it is desirable to show one or more single-line subcategories that do not sum to the total.

The data field is that part of the statistical table that contains the data. It extends from the bottom of the boxhead to the bottom of the table and from the right of the stub to the right edge of the page.

Both geographic and subject-matter terms appear in tables. It is important to read the definitions of the terms used in the tables because census terms often are defined in special ways that reflect the manner in which the questions were asked and the data were tabulated. Definitions of geographic terms are provided in Appendix A. Census tables often include derived measures such as medians, means, percentages, and ratios. These and other subject-matter terms are defined in Appendix B.

Symbols and Geographic Abbreviations

The following symbols are used in the tables and explanations of subjects covered in Census 2000 reports:

- A dash "-" represents zero or a derived measure that rounds to less than 0.1.
- (X) means not applicable. In the 1990 and earlier decennial census reports, three dots "..." meant not applicable.
- (NA) means not available.

- The superscript prefix "r" indicates that the count has been revised since the publication of the 1990 census reports, or that the area was erroneously omitted or not shown in the correct geographic relationship in the 1990 census reports. This symbol appears only in the Census 2000 PHC-3, *Population and Housing Unit Counts,* report series.
- A dagger "†" next to the name of a geographic area indicates that there has been a geographic change (for example, an annexation or detachment, a new incorporation, or a name change) since the information was published for the 1990 census for that area. This symbol appears only in the Census 2000 PHC-3, *Population and Housing Unit Counts*, report series. The geographic change information for the entities in a state is shown in the "User Notes" section of the Census 2000 PHC-3 report for that state.
- A plus sign "+" is appended to the lower bound of the highest interval when the median falls in the upper interval of an open-ended distribution. A minus sign "-" is appended to the upper bound of the lowest interval when the median falls in the lowest interval of an open-ended distribution. For more information on medians, see the section on "Derived Measures" in Appendix B.
- A minus sign "-" preceding a figure denotes decrease. The minus sign appears only in the Census 2000 PHC-3, *Population and Housing Unit Counts,* report series.

The following geographic abbreviations and terms may be used in the tables in this report:

- A "(part)" next to the name of a geographic area in a hierarchical presentation indicates that the geographic entity is located only partially in the superior geographic entity. For example, a "(part)" next to a place name in a county subdivision-place hierarchy indicates that the place is located in more than one county subdivision. (Places also may be "split" by county, congressional district, urban/rural, metropolitan area, voting district, and other geographic boundaries, depending on the presentation.) Other geographic entities also can be "split" by a higher level entity. The exception is a tabulation block, which is unique within all geographic entities in census products.
- ANVSA is Alaska Native village statistical area.
- ANRC is Alaska Native Regional Corporation.
- CCD is census county division.
- CDP is census designated place.
- CMSA is consolidated metropolitan statistical area.
- MA is metropolitan area.
- MSA is metropolitan statistical area.
- OTSA is Oklahoma tribal statistical area.
- PMSA is primary metropolitan statistical area.
- SDAISA is state designated American Indian statistical area.
- TDSA is tribal designated statistical area.
- UT is unorganized territory.

GRAPHICS

Charts, statistical maps, and other graphic summaries are included in some Census 2000 reports.

USER NOTES

User notes include corrections, errata, and related explanatory information. This section appears directly before the statistical tables in census reports. It presents information about unique characteristics of the report and changes or corrections made too late to be reflected in the text or tables themselves. However, sometimes this information becomes available too late to be

reflected even in the user notes. Census 2000 user updates are available on the Census Bureau's Internet site at www.census.gov/main/www/cen2000.html. To receive notification of user notes, subscribe to the Census Product Update (http://www.census.gov/mp/www/cpu.html), a biweekly e-mail newsletter available from the Customer Services Center of the Marketing Services Office at the U.S. Census Bureau, or contact the Customer Services Center directly on 301-763-INFO (4636) or at webmaster@census.gov.

APPENDIXES

Appendix A, Geographic Terms and Concepts. Provides definitions of the types of geographic areas and related information used in census products.

Appendix B, Definitions of Subject Characteristics. Contains definitions for the subject-matter terms used in census products, including explanations of derived measures, limitations of the data, and comparability with previous censuses. The subjects are listed alphabetically. Population characteristics are defined first, followed by the definitions of the housing subjects.

Appendix C, Collection and Processing Procedures. Explains the enumeration and residence rules used in counting the population and housing units in the United States and Puerto Rico. It also describes the major components of the operational plan for Census 2000, and includes a glossary of terms.

Appendix D, Questionnaire Facsimile. Presents a facsimile of the Census 2000 questionnaire used to collect the data in this report.

Appendix E, Data Products and User Assistance. Summarizes the Census 2000 data products by describing the information available in printed reports and through electronic media such as CD-ROM, DVD, and the Internet. It also describes Census 2000 maps and other geographic products, reference materials, and sources of assistance.

Appendix F, Maps. Contains maps depicting the geographic areas shown in this report.

Appendix G, Accuracy of the Data. Provides information on confidentiality of the data, imputation of housing unit status and population counts, sources of errors in the data, and editing of unacceptable data.

Appendix H, Acknowledgments. Lists many of the U.S. Census Bureau staff who participated in the various activities of Census 2000.

Table Finding Guide

SUBJECTS BY TYPE OF GEOGRAPHIC AREA AND TABLE NUMBER

Subjects covered in this guide are shown on the left side, and types of geographic areas are shown at the top. Table numbers shown in bold indicate that either all or part of the table is presented for the American Indian and Alaska Native population in American Indian and Alaska Native areas, or for the Native Hawaiian and Other Pacific Islander population in Hawaiian home lands. For a description of area classifications, see Appendix A. For definitions and explanations of subject characteristics, see Appendix B.

Subject	The state[1]	County[2]	Place: By county and county subdivision	Place: Alphabetically for the state	County subdivision: By county	County subdivision: Alphabetically for the state[3]	American Indian and Alaska Native area[4]	Hawaiian home land[5]
POPULATION CHARACTERISTICS								
Age	1, 2	1, 2	1	2	1	2	**17**	**25**
Average family size	7, 8	7, 8	7	8	7	8	**20**	**28**
Average household size	7, 8	7, 8	7	8	7	8	**20**	**28**
Families and family characteristics	7, 8	7, 8	7	8	7	8	**20**	**28**
Group quarters population	9, 10	9, 10	9	10	9	10	**21**	**29**
Hispanic or Latino	3, 4	3, 4	3	4	3	4	18	26
Households and household characteristics	7, 8, 9, 10	7, 8, 9, 10	7, 9	8, 10	7, 9	8, 10	**20, 21**	**28, 29**
Nonfamily households	7, 8	7, 8	7	8	7	8	**20**	**28**
Population density	15, 16	15, 16	15	16	15	16	24	32
Race	3, 4, 5, 6	3, 4, 5, 6	3, 5	4, 6	3, 5	4, 6	18, 19	26, 27
Relationship to householder	9, 10	9, 10	9	10	9	10	**21**	**29**
Sex	1, 2	1, 2	1	2	1	2	**17**	**25**
HOUSING CHARACTERISTICS								
Average household size by tenure	11, 12	11, 12	11	12	11	12	22	30
Hispanic or Latino origin of householder	13, 14	13, 14	13	14	13	14	**23**	**31**
Occupancy characteristics	11, 12	11, 12	11	12	11	12	22	30
Race of householder	13, 14	13, 14	13	14	13	14	**23**	**31**
Tenure	11, 12	11, 12	11	12	11	12	22	30
Vacancy characteristics	11, 12	11, 12	11	12	11	12	22	30
GEOGRAPHIC CHARACTERISTICS								
Land area	15, 16	15, 16	15	16	15	16	24	32
Population density	15, 16	15, 16	15	16	15	16	24	32

[1]State, District of Columbia, or Puerto Rico.

[2]Parish in Louisiana; city and borough, municipality, borough, or census area in Alaska; and municipio in Puerto Rico; in Maryland, Missouri, Nevada, and Virginia, one or more cities are independent of counties and are treated as statistical equivalents of counties; the entire District of Columbia, which has no counties, is treated as a county equivalent.

[3]County subdivisions within the state are shown alphabetically with places for the following 12 states: Connecticut, Maine, Massachusetts, Michigan, Minnesota, New Hampshire, New Jersey, New York, Pennsylvania, Rhode Island, Vermont, and Wisconsin.

[4]American Indian and Alaska Native areas include state and federal American Indian reservations; Oklahoma tribal statistical areas (OTSAs); tribal designated statistical areas (TDSAs) (federal areas); state designated American Indian statistical areas (SDAISAs) (state areas); Alaska Native village statistical areas (ANVSAs); and Alaska Native Regional Corporations (ANRCs).

[5]Tables for these areas appear only in the report for Hawaii.

User Notes

Additional information concerning this Census 2000 product and its source file, Summary File 1, may become available after this report is published. This information, called Notes and Errata, is available in portable document format (PDF) on the U.S. Census Bureau's Internet site at http://www.census.gov/main/www/cen2000.html. To receive notification of user notes, subscribe to the Census Product Update (http://www.census.gov/mp/www/cpu.html), a biweekly e-mail newsletter available from the Customer Services Center of the Marketing Services Office at the U.S. Census Bureau, or contact the Customer Services Center directly on 301-763-INFO (4636) or at webmaster@census.gov.

ADDITIONAL DEFINITIONS AND EXPLANATIONS OF THE DATA

User Note 1

The user should note that there are limitations to many of these data. Please refer to the text provided with this report for further explanations on the limitations of the data.

STATISTICAL TABLES

Table 1. **Age and Sex: 2000**

[For information on confidentiality protection, nonsampling error, and definitions, see text]

State County County Subdivision Place	Total population	Median age	Age: Under 5 years	5 to 17 years	18 to 20 years	21 to 24 years	25 to 34 years	35 to 44 years	45 to 54 years	55 to 59 years	60 to 64 years
The State	**33 871 648**	**33.3**	**2 486 981**	**6 762 848**	**1 475 571**	**1 890 459**	**5 229 062**	**5 485 341**	**4 331 635**	**1 467 252**	**1 146 841**
Alameda County	1 443 741	34.5	98 378	256 194	57 925	80 491	241 073	248 706	200 518	65 207	47 658
Alameda CCD	72 259	38.3	4 057	11 477	2 169	2 925	11 077	13 169	11 410	3 684	2 686
Alameda city	72 259	38.3	4 057	11 477	2 169	2 925	11 077	13 169	11 410	3 684	2 686
Berkeley CCD	119 187	33.1	5 097	13 174	10 079	13 243	21 233	17 184	17 078	5 953	3 843
Albany city	16 444	36.3	988	2 770	446	717	2 873	2 874	2 753	756	448
Berkeley city	102 743	32.5	4 109	10 404	9 633	12 526	18 360	14 310	14 325	5 197	3 395
Fremont CCD	311 764	34.0	23 004	59 343	11 272	14 902	52 765	58 149	42 403	13 689	10 587
Fremont city	203 413	34.5	15 137	37 315	6 578	9 119	35 274	39 578	27 859	8 804	6 782
Hayward city (part)	-	-	-	-	-	-	-	-	-	-	-
Newark city	42 471	33.1	3 062	8 513	1 801	2 217	7 011	7 556	5 442	1 980	1 565
Union City city (part)	65 850	32.8	4 804	13 510	2 892	3 566	10 476	11 007	9 097	2 901	2 238
Hayward CCD	351 568	34.9	25 089	63 552	13 359	18 539	55 724	58 462	46 414	14 796	11 873
Ashland CDP	20 793	30.9	1 832	4 085	803	1 285	3 960	3 331	2 357	688	557
Castro Valley CDP	57 292	39.4	3 266	10 328	1 811	2 080	6 970	10 131	9 293	2 856	2 162
Cherryland CDP	13 837	31.6	1 237	2 496	535	910	2 642	2 280	1 522	502	400
Fairview CDP	9 470	39.0	531	1 753	320	353	1 157	1 695	1 635	535	376
Hayward city (part)	140 020	31.9	11 010	26 487	6 192	9 023	24 551	22 175	16 652	5 337	4 368
Oakland city (part)	7	53.3	-	-	-	-	1	2	2	-	2
San Leandro city (part)	79 452	37.7	5 032	12 622	2 608	3 606	12 076	13 334	10 857	3 627	3 002
San Lorenzo CDP	21 898	37.7	1 336	4 172	849	896	2 733	3 736	2 976	913	783
Sunol CDP (part)	23	33.5	-	2	2	2	6	2	2	3	1
Union City city (part)	1 019	32.3	66	182	30	75	196	195	117	43	38
Livermore-Pleasanton CCD	171 652	35.7	12 000	33 924	5 385	6 421	25 720	35 740	25 895	8 760	5 474
Dublin city	29 973	34.3	1 758	4 524	1 160	1 637	6 410	6 823	4 267	1 238	775
Hayward city (part)	10	39.0	1	1	-	-	1	4	-	-	1
Livermore city	73 345	35.0	5 650	14 990	2 382	2 843	10 868	14 878	10 300	3 615	2 303
Pleasanton city	63 654	36.9	4 359	13 593	1 707	1 795	7 988	13 251	10 487	3 511	2 125
Sunol CDP (part)	1 309	41.3	63	237	44	61	124	208	263	103	67
Oakland CCD	417 311	33.6	29 131	74 724	15 661	24 461	74 554	66 002	57 318	18 325	13 195
Emeryville city	6 882	35.2	257	526	226	694	1 715	1 192	978	372	251
Oakland city (part)	399 477	33.3	28 292	71 467	15 187	23 604	72 314	63 308	53 863	17 188	12 466
Piedmont city	10 952	43.7	582	2 731	248	163	525	1 502	2 477	765	478
San Leandro city (part)	-	-	-	-	-	-	-	-	-	-	-
Alpine County	1 208	39.3	61	215	66	60	123	209	230	57	67
Markleeville CCD	1 208	39.3	61	215	66	60	123	209	230	57	67
Alpine Village CDP	136	40.5	8	19	5	7	9	34	23	4	9
Bear Valley CDP	133	42.3	4	18	3	8	19	25	38	6	6
Kirkwood CDP	96	21.7	1	6	37	23	17	6	3	-	2
Markleeville CDP	197	44.6	7	27	7	-	18	42	39	16	12
Mesa Vista CDP	182	44.0	8	35	4	3	13	34	41	12	13
Amador County	35 100	42.7	1 478	5 745	1 287	1 151	3 486	5 707	5 678	2 204	2 035
Ione CCD	10 391	36.0	387	1 662	607	561	1 754	2 273	1 521	446	328
Ione city	7 129	34.3	223	1 047	517	449	1 439	1 772	907	218	159
Sutter Creek city (part)	876	45.8	38	144	21	38	68	116	153	76	38
Jackson CCD	6 997	45.5	360	1 154	200	213	572	942	1 075	439	407
Jackson city	3 989	46.6	229	567	117	140	388	486	494	208	211
Sutter Creek city (part)	-	-	-	-	-	-	-	-	-	-	-
Pine Grove-Silver Lake CCD	9 784	48.8	386	1 492	280	183	603	1 335	1 609	786	768
Sutter Creek-Plymouth CCD	7 928	45.6	345	1 437	200	194	557	1 157	1 473	533	532
Amador City city	196	41.5	10	28	9	6	31	22	36	16	12
Plymouth city	980	39.1	74	213	27	24	88	169	122	42	56
Sutter Creek city (part)	1 427	45.0	65	288	43	34	92	192	218	93	69
Butte County	203 171	35.8	11 637	37 130	12 544	15 188	23 087	27 249	26 809	9 527	7 944
Biggs CCD	3 432	34.6	224	865	138	133	373	534	451	158	113
Biggs city	1 793	30.1	139	474	82	77	237	289	194	72	41
Chico CCD	91 403	29.0	5 411	15 052	8 098	11 245	12 942	11 890	11 058	3 377	2 436
Chico city (part)	59 534	25.8	3 582	9 006	6 757	9 352	8 978	6 968	6 019	1 733	1 235
Durham CDP (part)	330	47.4	9	63	7	9	21	44	66	30	20
Durham CCD	4 951	38.5	276	1 129	182	171	477	810	860	248	167
Durham CDP (part)	4 890	38.5	273	1 120	180	169	472	799	847	246	167
Feather Falls CCD	4 770	47.2	188	816	106	89	282	707	899	404	329
Concow CDP	1 095	45.9	43	204	20	24	64	166	217	95	63
Paradise town (part)	-	-	-	-	-	-	-	-	-	-	-
Gridley CCD	9 850	34.8	672	2 191	462	467	1 154	1 322	1 120	480	423
Gridley city	5 382	32.9	389	1 229	268	272	657	707	553	236	214
Oroville CCD	36 233	37.5	2 433	7 957	1 426	1 524	3 647	4 824	4 687	1 789	1 628
Oroville city (part)	13 004	32.6	1 093	2 815	583	756	1 606	1 749	1 539	516	439
Oroville East CDP (part)	8 660	49.4	325	1 412	225	202	568	1 079	1 278	577	576
Palermo CDP (part)	6	49.5	-	1	-	-	1	-	3	-	-
South Oroville CDP	7 695	30.8	568	2 132	358	321	807	1 049	955	291	263
Thermalito CDP	6 045	37.1	392	1 426	237	213	602	813	782	350	305
Palermo CCD	7 808	39.5	481	1 658	303	267	734	1 074	1 076	530	458
Oroville city (part)	-	-	-	-	-	-	-	-	-	-	-
Oroville East CDP (part)	20	37.0	1	6	-	-	2	4	2	-	-
Palermo CDP (part)	5 714	38.4	365	1 252	237	206	554	756	732	384	328
Paradise CCD	44 724	45.4	1 952	7 462	1 829	1 292	3 478	6 088	6 658	2 541	2 390
Chico city (part)	420	35.0	20	65	24	30	71	69	81	25	7
Magalia CDP	10 569	46.6	470	1 841	339	232	786	1 400	1 342	569	688
Paradise town (part)	26 408	46.6	1 139	4 247	805	760	2 070	3 524	3 845	1 492	1 351
Calaveras County	40 554	44.6	1 791	7 457	1 168	1 059	3 117	5 957	6 865	2 958	2 809
Angels City CCD	10 730	44.1	481	1 930	323	313	911	1 558	1 687	742	703
Angels City city	3 004	41.4	156	573	96	105	298	445	421	170	193
Copperopolis CDP	2 363	44.7	126	417	53	68	190	335	360	189	191
Murphys CDP (part)	2 061	49.1	74	334	53	30	130	274	316	135	127
Vallecito CDP	427	43.8	12	83	20	4	48	62	82	32	26
San Andreas CCD	18 490	42.5	904	3 722	564	494	1 511	2 890	3 187	1 193	1 113
Mokelumne Hill CDP	774	45.8	39	129	23	21	71	96	150	54	32
Mountain Ranch CDP (part)	1 178	48.6	36	191	21	19	78	165	221	103	110
Rancho Calaveras CDP	4 182	39.6	206	976	125	105	360	764	771	215	205
San Andreas CDP	2 615	42.6	129	505	105	95	241	323	310	154	127

Table 1. **Age and Sex: 2000**—Con.

[For information on confidentiality protection, nonsampling error, and definitions, see text]

Age—Con.			Age and sex						Percent of total population		State County County Subdivision Place
			All ages		18 years and over		65 years and over				
65 to 74 years	75 to 84 years	85 years and over	Female	Males per 100 females	Total	Female	Total	Female	Under 18 years	65 years and over	
1 887 823	**1 282 178**	**425 657**	**16 996 756**	**99.3**	**24 621 819**	**12 491 465**	**3 595 658**	**2 081 784**	**27.3**	**10.6**	**The State**
75 699	53 069	18 823	734 441	96.6	1 089 169	561 334	147 591	87 362	24.6	10.2	Alameda County
4 712	3 569	1 324	37 570	92.3	56 725	29 932	9 605	5 797	21.5	13.3	Alameda CCD
4 712	3 569	1 324	37 570	92.3	56 725	29 932	9 605	5 797	21.5	13.3	Alameda city
5 846	4 644	1 813	61 062	95.2	100 916	52 167	12 303	7 425	15.3	10.3	Berkeley CCD
853	675	291	8 775	87.4	12 686	6 943	1 819	1 104	22.9	11.1	Albany city
4 993	3 969	1 522	52 287	96.5	88 230	45 224	10 484	6 321	14.1	10.2	Berkeley city
15 053	8 152	2 445	155 393	100.6	229 417	115 598	25 650	14 790	26.4	8.2	Fremont CCD
9 933	5 394	1 640	101 140	101.1	150 961	75 787	16 967	9 735	25.8	8.3	Fremont city
-	-	-	-	(X)	-	-	-	-	(X)	(X)	Hayward city (part)
2 071	1 013	240	21 085	101.4	30 896	15 512	3 324	1 881	27.3	7.8	Newark city
3 049	1 745	565	33 152	98.6	47 536	24 287	5 359	3 174	27.8	8.1	Union City city (part)
21 108	16 908	5 744	178 998	96.4	262 927	135 935	43 760	26 258	25.2	12.4	Hayward CCD
904	705	286	10 622	95.8	14 876	7 761	1 895	1 151	28.5	9.1	Ashland CDP
3 740	3 404	1 251	29 448	94.6	43 698	22 875	8 395	5 048	23.7	14.7	Castro Valley CDP
575	514	224	6 749	105.0	10 104	5 027	1 313	789	27.0	9.5	Cherryland CDP
640	381	94	4 780	98.1	7 186	3 665	1 115	600	24.1	11.8	Fairview CDP
7 324	5 155	1 746	70 535	98.5	102 523	52 216	14 225	8 539	26.8	10.2	Hayward city (part)
-	-	-	3	133.3	7	3	-	-	-	-	Oakland city (part)
5 845	5 096	1 747	41 152	93.1	61 798	32 626	12 688	7 691	22.2	16.0	San Leandro city (part)
1 743	1 447	314	11 288	94.0	16 390	8 567	3 504	2 082	25.2	16.0	San Lorenzo CDP
3	-	-	10	130.0	21	9	3	1	8.7	13.0	Sunol CDP (part)
49	24	4	469	117.3	771	356	77	39	24.3	7.6	Union City city (part)
7 173	3 909	1 251	85 574	100.6	125 728	63 021	12 333	7 096	26.8	7.2	Livermore-Pleasanton CCD
923	368	90	14 191	111.2	23 691	11 155	1 381	763	21.0	4.6	Dublin city
2	-	-	5	100.0	8	4	2	1	20.0	20.0	Hayward city (part)
3 156	1 798	562	36 681	100.0	52 705	26 562	5 516	3 202	28.1	7.5	Livermore city
2 723	1 560	555	32 384	96.6	45 702	23 522	4 838	2 830	28.2	7.6	Pleasanton city
80	48	11	636	105.8	1 009	495	139	71	22.9	10.6	Sunol CDP (part)
21 807	15 887	6 246	215 844	93.3	313 456	164 681	43 940	25 996	24.9	10.5	Oakland CCD
386	216	69	3 438	100.2	6 099	3 050	671	379	11.4	9.8	Emeryville city
20 662	15 145	5 981	206 724	93.2	299 718	157 563	41 788	24 826	25.0	10.5	Oakland city (part)
759	526	196	5 682	92.7	7 639	4 068	1 481	791	30.3	13.5	Piedmont city
-	-	-	-	(X)	-	-	-	-	(X)	(X)	San Leandro city (part)
75	32	13	573	110.8	932	429	120	55	22.8	9.9	Alpine County
75	32	13	573	110.8	932	429	120	55	22.8	9.9	Markleeville CCD
12	5	1	62	119.4	109	51	18	9	19.9	13.2	Alpine Village CDP
6	-	-	61	118.0	111	48	6	2	16.5	4.5	Bear Valley CDP
1	-	-	27	255.6	89	25	1	-	7.3	1.0	Kirkwood CDP
16	7	6	101	95.0	163	81	29	11	17.3	14.7	Markleeville CDP
11	5	3	92	97.8	139	69	19	10	23.6	10.4	Mesa Vista CDP
3 453	2 231	645	15 772	122.5	27 877	12 476	6 329	3 353	20.6	18.0	Amador County
498	275	79	3 173	227.5	8 342	2 353	852	452	19.7	8.2	Ione CCD
239	127	32	1 484	380.4	5 859	1 067	398	200	17.8	5.6	Ione city
94	62	28	492	78.0	694	394	184	111	20.8	21.0	Sutter Creek city (part)
709	630	296	3 698	89.2	5 483	2 979	1 635	956	21.6	23.4	Jackson CCD
423	469	257	2 212	80.3	3 193	1 821	1 149	710	20.0	28.8	Jackson city
-	-	-	-	(X)	-	-	-	-	(X)	(X)	Sutter Creek city (part)
1 409	815	118	4 832	102.5	7 906	3 948	2 342	1 150	19.2	23.9	Pine Grove-Silver Lake CCD
837	511	152	4 069	94.8	6 146	3 196	1 500	795	22.5	18.9	Sutter Creek-Plymouth CCD
11	10	5	102	92.2	158	79	26	12	19.4	13.3	Amador City city
86	61	18	532	84.2	693	389	165	99	29.3	16.8	Plymouth city
149	132	52	764	86.8	1 074	596	333	198	24.7	23.3	Sutter Creek city (part)
15 207	12 630	4 219	103 625	96.1	154 404	80 157	32 056	18 459	24.0	15.8	Butte County
232	178	33	1 730	98.4	2 343	1 194	443	248	31.7	12.9	Biggs CCD
104	72	12	941	90.5	1 180	629	188	108	34.2	10.5	Biggs city
4 380	3 927	1 587	46 327	97.3	70 940	36 471	9 894	6 047	22.4	10.8	Chico CCD
2 344	2 382	1 178	30 307	96.4	46 946	24 198	5 904	3 728	21.1	9.9	Chico city (part)
33	24	4	168	96.4	258	127	61	32	21.8	18.5	Durham CDP (part)
353	213	65	2 473	100.2	3 546	1 803	631	339	28.4	12.7	Durham CCD
347	206	64	2 444	100.1	3 497	1 779	617	332	28.5	12.6	Durham CDP (part)
605	289	56	2 260	111.1	3 766	1 826	950	447	21.0	19.9	Feather Falls CCD
140	44	15	503	117.7	848	404	199	97	22.6	18.2	Concow CDP
-	-	-	-	(X)	-	-	-	-	(X)	(X)	Paradise town (part)
729	627	203	4 992	97.3	6 987	3 613	1 559	902	29.1	15.8	Gridley CCD
382	341	134	2 814	91.3	3 764	2 022	857	525	30.1	15.9	Gridley city
3 118	2 465	735	18 604	94.8	25 843	13 608	6 318	3 615	28.7	17.4	Oroville CCD
837	753	318	6 640	95.8	9 096	4 771	1 908	1 186	30.1	14.7	Oroville city (part)
1 230	981	207	4 473	93.6	6 923	3 639	2 418	1 288	20.1	27.9	Oroville East CDP (part)
-	1	-	2	200.0	5	1	1	1	16.7	16.7	Palermo CDP (part)
466	372	113	3 973	93.7	4 995	2 702	951	565	35.1	12.4	South Oroville CDP
511	326	88	3 125	93.4	4 227	2 210	925	521	30.1	15.3	Thermalito CDP
726	381	120	3 825	104.1	5 669	2 814	1 227	616	27.4	15.7	Palermo CCD
-	-	-	-	(X)	-	-	-	-	(X)	(X)	Oroville city (part)
5	-	-	11	81.8	13	6	5	2	35.0	25.0	Oroville East CDP (part)
513	285	102	2 798	104.2	4 097	2 054	900	462	28.3	15.8	Palermo CDP (part)
5 064	4 550	1 420	23 414	91.0	35 310	18 828	11 034	6 245	21.0	24.7	Paradise CCD
16	10	2	225	86.7	335	183	28	14	20.2	6.7	Chico city (part)
1 545	1 164	193	5 435	94.5	8 258	4 293	2 902	1 499	21.9	27.5	Magalia CDP
2 983	3 034	1 158	14 101	87.3	21 022	11 454	7 175	4 269	20.4	27.2	Paradise town (part)
4 324	2 400	649	20 432	98.5	31 306	15 993	7 373	3 826	22.8	18.2	Calaveras County
1 129	724	229	5 468	96.2	8 319	4 291	2 082	1 129	22.5	19.4	Angels City CCD
295	190	62	1 561	92.4	2 275	1 216	547	303	24.3	18.2	Angels City city
299	109	26	1 190	98.6	1 820	927	434	213	23.0	18.4	Copperopolis CDP
257	250	81	1 095	88.2	1 653	892	588	333	19.8	28.5	Murphys CDP (part)
39	14	5	211	102.4	332	168	58	31	22.2	13.6	Vallecito CDP
1 714	914	284	9 284	99.2	13 864	7 050	2 912	1 520	25.0	15.7	San Andreas CCD
79	64	16	395	95.9	606	320	159	82	21.7	20.5	Mokelumne Hill CDP
163	63	8	570	106.7	951	463	234	101	19.3	19.9	Mountain Ranch CDP (part)
318	117	20	2 109	98.3	3 000	1 492	455	223	28.3	10.9	Rancho Calaveras CDP
248	240	138	1 378	89.8	1 981	1 089	626	378	24.2	23.9	San Andreas CDP

Table 1. **Age and Sex: 2000**—Con.

[For information on confidentiality protection, nonsampling error, and definitions, see text]

State County County Subdivision Place	Total population	Median age	Age: Under 5 years	5 to 17 years	18 to 20 years	21 to 24 years	25 to 34 years	35 to 44 years	45 to 54 years	55 to 59 years	60 to 64 years
Calaveras County—Con.											
San Andreas CCD—Con.											
Valley Springs CDP	2 560	39.3	163	534	103	87	221	406	345	135	169
Wallace CDP	220	45.8	5	44	6	3	13	36	56	15	10
West Point-Wilseyville CCD	11 334	48.9	406	1 805	281	252	695	1 509	1 991	1 023	993
Arnold CDP	4 218	50.1	150	645	100	91	256	551	704	435	404
Avery CDP	672	44.3	26	123	22	21	48	104	116	47	40
Dorrington CDP	727	50.3	18	100	11	13	36	102	170	84	76
Forest Meadows CDP	1 197	53.6	38	179	20	14	56	133	185	109	142
Mountain Ranch CDP (part)	379	51.4	14	50	11	8	14	37	83	39	40
Murphys CDP (part)	-	-	-	-	-	-	-	-	-	-	-
Rail Road Flat CDP	549	46.9	18	89	17	15	33	83	99	45	50
West Point CDP	746	44.8	43	139	18	26	60	89	131	50	43
Colusa County	18 804	31.5	1 517	4 420	931	1 004	2 365	2 701	2 265	814	652
Central Colusa CCD	9 644	29.3	836	2 386	503	556	1 289	1 375	1 048	390	294
Arbuckle CDP	2 332	26.5	211	626	132	149	327	321	223	80	64
Williams city	3 670	26.6	327	941	215	258	532	494	356	124	84
East Colusa CCD	8 248	33.5	642	1 813	382	421	1 015	1 202	1 093	368	311
Colusa city	5 402	32.0	450	1 179	268	285	725	798	685	220	174
West Colusa CCD	912	40.7	39	221	46	27	61	124	124	56	47
Contra Costa County	948 816	36.4	66 128	185 666	33 220	39 982	126 387	163 755	141 988	48 758	35 660
Antioch-Pittsburg CCD	146 624	31.2	12 414	33 848	6 426	7 822	20 979	24 554	18 427	5 798	4 334
Antioch city (part)	72 745	32.4	6 038	16 893	2 903	3 484	9 891	12 778	9 502	3 030	2 137
Bay Point CDP (part)	18 818	28.2	1 809	4 556	902	1 185	3 015	2 961	2 017	684	470
Concord city (part)	348	37.6	30	62	6	9	44	85	60	7	20
Oakley city (part)	396	39.0	36	73	11	20	32	71	71	26	23
Pittsburg city (part)	53 538	30.7	4 442	12 155	2 574	3 075	7 867	8 526	6 687	2 023	1 661
Briones CCD	6 431	39.0	363	1 303	212	220	659	1 224	1 256	413	264
Hercules city (part)	3 929	36.7	229	847	145	147	473	786	732	187	128
Kensington CDP (part)	118	52.6	3	16	4	2	7	8	28	12	8
Martinez city (part)	105	44.2	6	13	3	5	13	15	18	11	4
Orinda city (part)	-	-	-	-	-	-	-	-	-	-	-
Richmond city (part)	987	38.2	70	213	32	23	105	202	205	60	25
Central Contra Costa CCD	459 252	39.1	28 189	81 477	14 184	16 686	56 814	80 410	75 328	26 523	19 010
Alamo CDP	15 626	43.0	978	3 335	338	278	829	2 598	3 250	1 282	839
Bay Point CDP (part)	2 716	33.8	282	508	78	89	478	646	380	93	64
Blackhawk-Camino Tassajara CDP (part)	437	46.5	21	68	18	8	38	54	118	42	32
Clayton city (part)	10 762	40.2	749	2 102	288	201	1 001	2 062	2 086	788	511
Clyde CDP	694	37.2	40	146	22	17	96	165	111	38	18
Concord city (part)	121 432	35.1	8 595	22 156	4 616	6 279	18 793	20 993	16 886	5 711	4 362
Danville town (part)	37 471	40.5	2 504	7 993	852	749	2 886	7 094	7 109	2 629	1 662
Diablo CDP	988	45.8	47	218	24	14	33	136	208	100	73
Lafayette city	23 908	42.3	1 308	4 878	511	536	1 920	4 038	4 504	1 600	1 166
Martinez city (part)	35 761	38.6	1 994	6 115	1 231	1 396	4 786	6 873	6 263	2 084	1 408
Moraga town	16 290	42.0	650	3 045	1 476	784	869	2 153	2 731	1 145	860
Mountain View CDP	2 468	34.7	174	474	82	122	398	514	368	80	63
Orinda city (part)	17 599	45.2	959	3 605	323	243	928	2 676	3 410	1 306	937
Pacheco CDP	3 562	40.5	198	531	109	124	470	604	567	202	182
Pittsburg city (part)	3 231	32.9	297	605	110	154	582	715	433	126	77
Pleasant Hill city	32 837	39.0	1 993	5 016	1 072	1 299	4 724	5 920	5 521	1 670	1 290
San Ramon city (part)	43 761	36.5	3 220	8 244	1 144	1 396	6 436	9 140	7 624	2 503	1 395
Vine Hill CDP	3 260	33.8	224	654	108	191	535	543	476	147	125
Waldon CDP	5 133	34.8	187	302	87	360	1 659	896	601	204	163
Walnut Creek city	64 296	45.1	2 854	8 455	1 280	2 071	7 865	9 529	9 327	3 594	3 040
East Contra Costa CCD	73 778	33.5	6 358	17 224	2 481	2 438	10 474	14 408	8 861	3 215	2 570
Antioch city (part)	7 829	31.0	886	2 029	229	179	1 323	1 784	807	228	133
Bethel Island CDP	2 312	48.5	70	298	49	58	211	347	386	210	199
Brentwood city	23 302	32.7	2 263	5 380	760	837	3 435	4 353	2 296	893	852
Byron CDP	916	30.6	54	267	45	38	117	141	101	51	20
Discovery Bay CDP	8 981	38.7	616	1 584	207	190	1 220	1 748	1 457	684	506
Knightsen CDP	861	38.6	48	188	35	26	93	142	121	62	46
Oakley city (part)	25 223	31.4	2 141	6 589	976	935	3 605	5 135	3 054	815	628
Tassajara CCD	26 723	36.4	2 101	6 247	803	630	2 850	5 540	4 813	1 427	816
Antioch city (part)	9 958	32.5	896	2 476	350	290	1 459	2 053	1 486	370	190
Blackhawk-Camino Tassajara CDP (part)	9 611	41.1	551	2 276	268	184	509	1 815	2 166	779	457
Clayton city (part)	-	-	-	-	-	-	-	-	-	-	-
Danville town (part)	4 244	35.2	457	963	74	63	540	1 018	643	121	58
San Ramon city (part)	961	35.4	109	188	22	13	139	242	141	40	17
West Contra Costa CCD	236 008	35.0	16 703	45 567	9 114	12 186	34 611	37 619	33 303	11 382	8 666
Bayview-Montalvin CDP	5 004	34.4	321	1 125	214	243	653	768	579	301	233
Crockett CDP	3 194	42.4	134	457	89	100	374	602	584	213	163
East Richmond Heights CDP	3 357	42.4	165	473	87	102	412	588	657	243	142
El Cerrito city	23 171	42.7	1 079	2 613	569	986	3 454	3 772	3 645	1 268	1 052
El Sobrante CDP	12 260	37.6	764	2 266	418	479	1 670	2 136	1 965	641	480
Hercules city (part)	15 559	36.7	916	3 194	671	703	1 884	2 737	2 855	868	553
Kensington CDP (part)	4 818	46.9	241	612	50	95	495	744	900	360	258
Pinole city	19 039	38.7	1 083	3 684	695	782	2 097	3 298	2 995	1 105	844
Port Costa CDP	232	45.7	9	27	6	5	25	40	58	18	11
Richmond city (part)	98 229	32.7	7 599	19 612	3 982	5 753	15 627	15 184	13 001	4 418	3 299
Rodeo CDP	8 717	34.9	642	1 916	364	406	1 039	1 373	1 332	452	303
Rollingwood CDP	2 900	29.9	248	717	135	171	395	468	323	86	95
San Pablo city	30 215	29.5	2 738	6 842	1 423	1 870	5 142	4 478	3 234	998	869
Tara Hills CDP	5 332	35.5	349	1 042	223	235	780	883	684	280	272
Del Norte County	27 507	36.4	1 525	5 371	984	1 212	3 970	4 876	3 770	1 286	1 065
Crescent City CCD	22 531	35.5	1 246	4 436	811	1 052	3 525	4 130	2 950	962	806
Bertsch-Oceanview CDP	2 238	35.8	163	511	76	88	254	377	318	111	101
Crescent City city	4 006	32.1	365	841	212	233	478	592	446	138	146
Crescent City North CDP	4 028	35.2	267	981	141	143	471	662	504	186	169
Klamath CCD	1 203	39.6	61	203	51	53	126	210	167	71	61
Klamath CDP	651	41.3	31	128	34	22	48	94	91	40	28
Smith River-Gasquet CCD	3 773	42.4	218	732	122	107	319	536	653	253	198

Table 1. **Age and Sex: 2000**—Con.

[For information on confidentiality protection, nonsampling error, and definitions, see text]

Age—Con.			Age and sex						Percent of total population		State County County Subdivision Place
			All ages		18 years and over		65 years and over				
65 to 74 years	75 to 84 years	85 years and over	Female	Males per 100 females	Total	Female	Total	Female	Under 18 years	65 years and over	
											Calaveras County—Con.
											San Andreas CCD—Con.
251	122	24	1 303	96.5	1 863	965	397	207	27.2	15.5	Valley Springs CDP
21	9	2	104	111.5	171	88	32	15	22.3	14.5	Wallace CDP
1 481	762	136	5 680	99.5	9 123	4 652	2 379	1 177	19.5	21.0	West Point-Wilseyville CCD
562	273	47	2 078	103.0	3 423	1 736	882	409	18.8	20.9	Arnold CDP
63	50	12	336	100.0	523	267	125	63	22.2	18.6	Avery CDP
88	27	2	359	102.5	609	296	117	56	16.2	16.1	Dorrington CDP
207	108	6	620	93.1	980	515	321	159	18.1	26.8	Forest Meadows CDP
57	20	6	196	93.4	315	169	83	42	16.9	21.9	Mountain Ranch CDP (part)
-	-	-	-	(X)	-	-	-	-	(X)	(X)	Murphys CDP (part)
64	25	11	275	99.6	442	227	100	52	19.5	18.2	Rail Road Flat CDP
77	54	16	404	84.7	564	304	147	83	24.4	19.7	West Point CDP
1 113	769	253	9 245	103.4	12 867	6 313	2 135	1 195	31.6	11.4	Colusa County
479	348	140	4 707	104.9	6 422	3 120	967	555	33.4	10.0	Central Colusa CCD
115	56	28	1 134	105.6	1 495	724	199	115	35.9	8.5	Arbuckle CDP
150	122	67	1 774	106.9	2 402	1 168	339	208	34.6	9.2	Williams city
542	357	102	4 137	99.4	5 793	2 896	1 001	556	29.8	12.1	East Colusa CCD
322	238	58	2 705	99.7	3 773	1 897	618	347	30.2	11.4	Colusa city
92	64	11	401	127.4	652	297	167	84	28.5	18.3	West Colusa CCD
54 722	39 179	13 371	485 546	95.4	697 022	362 693	107 272	62 921	26.5	11.3	Contra Costa County
6 499	4 151	1 372	74 488	96.8	100 362	51 964	12 022	7 176	31.6	8.2	Antioch-Pittsburg CCD
3 261	2 128	700	37 089	96.1	49 814	26 041	6 089	3 628	31.5	8.4	Antioch city (part)
688	431	100	9 359	101.1	12 453	6 281	1 219	741	33.8	6.5	Bay Point CDP (part)
16	8	1	180	93.3	256	134	25	12	26.4	7.2	Concord city (part)
18	14	1	195	103.1	287	143	33	15	27.5	8.3	Oakley city (part)
2 447	1 527	554	27 268	96.3	36 941	19 049	4 528	2 702	31.0	8.5	Pittsburg city (part)
330	161	26	3 303	94.7	4 765	2 471	517	285	25.9	8.0	Briones CCD
164	76	15	2 032	93.4	2 853	1 511	255	148	27.4	6.5	Hercules city (part)
14	13	3	61	93.4	99	50	30	16	16.1	25.4	Kensington CDP (part)
10	6	1	51	105.9	86	40	17	8	18.1	16.2	Martinez city (part)
-	-	-	-	(X)	-	-	-	-	(X)	(X)	Orinda city (part)
40	12	-	496	99.0	704	350	52	30	28.7	5.3	Richmond city (part)
29 731	22 694	8 206	235 871	94.7	349 586	182 615	60 631	35 726	23.9	13.2	Central Contra Costa CCD
1 115	595	189	7 871	98.5	11 313	5 821	1 899	1 019	27.6	12.2	Alamo CDP
69	26	3	1 378	97.1	1 926	994	98	59	29.1	3.6	Bay Point CDP (part)
21	15	2	224	95.1	348	178	38	17	20.4	8.7	Blackhawk-Camino Tassajara CDP (part)
646	262	66	5 492	96.0	7 911	4 065	974	488	26.5	9.1	Clayton city (part)
21	14	6	349	98.9	508	262	41	26	26.8	5.9	Clyde CDP
6 927	4 577	1 537	61 453	97.6	90 681	46 436	13 041	7 802	25.3	10.7	Concord city (part)
2 144	1 399	450	19 299	94.2	26 974	14 142	3 993	2 209	28.0	10.7	Danville town (part)
93	35	7	504	96.0	723	380	135	65	26.8	13.7	Diablo CDP
1 738	1 324	385	12 237	95.4	17 722	9 252	3 447	1 881	25.9	14.4	Lafayette city
1 910	1 322	379	18 021	98.4	27 652	14 110	3 611	2 084	22.7	10.1	Martinez city (part)
1 460	904	213	8 611	89.2	12 595	6 825	2 577	1 415	22.7	15.8	Moraga town
92	78	23	1 252	97.1	1 820	915	193	109	26.3	7.8	Mountain View CDP
1 701	1 236	275	9 078	93.9	13 035	6 830	3 212	1 737	25.9	18.3	Orinda city (part)
297	219	59	1 854	92.1	2 833	1 531	575	363	20.5	16.1	Pacheco CDP
89	33	10	1 614	100.2	2 329	1 182	132	78	27.9	4.1	Pittsburg city (part)
2 021	1 670	641	16 906	94.2	25 828	13 535	4 332	2 681	21.3	13.2	Pleasant Hill city
1 459	890	310	22 178	97.3	32 297	16 601	2 659	1 524	26.2	6.1	San Ramon city (part)
134	100	23	1 608	102.7	2 382	1 174	257	146	26.9	7.9	Vine Hill CDP
288	269	117	2 639	94.5	4 644	2 420	674	438	9.5	13.1	Waldon CDP
6 299	6 797	3 185	34 613	85.8	52 987	29 200	16 281	10 187	17.6	25.3	Walnut Creek city
3 604	1 736	409	36 751	100.8	50 196	25 078	5 749	3 079	32.0	7.8	East Contra Costa CCD
160	62	9	4 065	92.6	4 914	2 538	231	130	37.2	3.0	Antioch city (part)
302	154	28	1 130	104.6	1 944	929	484	244	15.9	20.9	Bethel Island CDP
1 387	673	173	11 815	97.2	15 659	7 962	2 233	1 231	32.8	9.6	Brentwood city
35	38	9	400	129.0	595	290	82	51	35.0	9.0	Byron CDP
535	203	31	4 338	107.0	6 781	3 282	769	356	24.5	8.6	Discovery Bay CDP
60	32	8	435	97.9	625	310	100	48	27.4	11.6	Knightsen CDP
822	417	106	12 481	102.1	16 493	8 230	1 345	770	34.6	5.3	Oakley city (part)
937	369	190	13 418	99.2	18 375	9 292	1 496	812	31.2	5.6	Tassajara CCD
271	91	26	5 047	97.3	6 586	3 363	388	221	33.9	3.9	Antioch city (part)
442	140	24	4 870	97.4	6 784	3 458	606	291	29.4	6.3	Blackhawk-Camino Tassajara CDP (part)
-	-	-	-	(X)	-	-	-	-	(X)	(X)	Clayton city (part)
84	90	133	2 188	94.0	2 824	1 491	307	196	33.5	7.2	Danville town (part)
41	9	-	486	97.7	664	341	50	27	30.9	5.2	San Ramon city (part)
13 621	10 068	3 168	121 715	93.9	173 738	91 273	26 857	15 843	26.4	11.4	West Contra Costa CCD
321	189	57	2 551	96.2	3 558	1 840	567	335	28.9	11.3	Bayview-Montalvin CDP
211	193	74	1 628	96.2	2 603	1 344	478	270	18.5	15.0	Crockett CDP
237	199	52	1 726	94.5	2 719	1 422	488	286	19.0	14.5	East Richmond Heights CDP
2 039	2 026	668	12 215	89.7	19 479	10 440	4 733	2 815	15.9	20.4	El Cerrito city
767	575	99	6 316	94.1	9 230	4 803	1 441	839	24.7	11.8	El Sobrante CDP
754	338	86	8 209	89.5	11 449	6 171	1 178	699	26.4	7.6	Hercules city (part)
491	431	141	2 538	89.8	3 965	2 097	1 063	611	17.7	22.1	Kensington CDP (part)
1 299	855	302	9 894	92.4	14 272	7 606	2 456	1 470	25.0	12.9	Pinole city
22	7	4	105	121.0	196	93	33	16	15.5	14.2	Port Costa CDP
5 100	3 563	1 091	50 487	94.6	71 018	37 155	9 754	5 772	27.7	9.9	Richmond city (part)
430	365	95	4 492	94.1	6 159	3 258	890	507	29.3	10.2	Rodeo CDP
157	86	19	1 479	96.1	1 935	1 002	262	142	33.3	9.0	Rollingwood CDP
1 253	956	412	15 376	96.5	20 635	10 676	2 621	1 588	31.7	8.7	San Pablo city
376	171	37	2 686	98.5	3 941	2 026	584	315	26.1	11.0	Tara Hills CDP
1 850	1 223	375	12 321	123.3	20 611	8 951	3 448	1 886	25.1	12.5	Del Norte County
1 383	927	303	9 895	127.7	16 849	7 101	2 613	1 447	25.2	11.6	Crescent City CCD
150	68	21	1 143	95.8	1 564	811	239	132	30.1	10.7	Bertsch-Oceanview CDP
270	211	74	2 155	85.9	2 800	1 535	555	346	30.1	13.9	Crescent City city
271	186	47	2 091	92.6	2 780	1 483	504	284	31.0	12.5	Crescent City North CDP
107	77	16	544	121.1	939	421	200	103	21.9	16.6	Klamath CCD
68	58	9	309	110.7	492	241	135	75	24.4	20.7	Klamath CDP
360	219	56	1 882	100.5	2 823	1 429	635	336	25.2	16.8	Smith River-Gasquet CCD

Table 1. **Age and Sex: 2000**—Con.

[For information on confidentiality protection, nonsampling error, and definitions, see text]

State County County Subdivision Place	Total population	Median age	Age: Under 5 years	5 to 17 years	18 to 20 years	21 to 24 years	25 to 34 years	35 to 44 years	45 to 54 years	55 to 59 years	60 to 64 years
El Dorado County	156 299	39.4	8 946	31 846	5 372	5 287	15 640	27 809	26 708	8 668	6 689
North El Dorado CCD	28 303	42.5	1 304	5 583	908	679	2 261	4 819	5 228	1 892	1 578
Georgetown CDP	962	42.3	48	179	44	35	84	133	141	70	67
Pollock Pines CDP (part)	2 174	40.4	124	398	92	85	232	307	303	129	121
Shingle Springs CDP (part)	115	44.9	2	19	2	4	12	19	30	4	2
Placerville CCD	15 658	40.8	885	2 864	606	624	1 586	2 361	2 444	900	659
Placerville city	9 610	38.3	628	1 832	395	452	1 102	1 420	1 320	446	345
South El Dorado CCD	78 296	39.7	4 639	17 044	2 519	1 973	6 759	14 345	13 548	4 427	3 308
Cameron Park CDP	14 549	37.5	968	2 973	514	547	1 715	2 515	2 243	739	548
Diamond Springs CDP	4 888	42.0	242	945	170	130	480	740	683	246	195
El Dorado Hills CDP	18 016	37.6	1 281	4 692	521	296	1 385	3 915	3 188	862	555
Pollock Pines CDP (part)	2 554	40.1	119	547	79	57	220	492	413	162	105
Shingle Springs CDP (part)	2 528	37.5	143	613	108	110	200	403	384	114	113
South Lake Tahoe CCD	34 042	35.3	2 118	6 355	1 339	2 011	5 034	6 284	5 488	1 449	1 144
South Lake Tahoe city	23 609	33.4	1 564	4 376	1 022	1 672	3 719	4 065	3 398	974	796
Fresno County	799 407	29.9	67 827	188 598	40 440	48 147	111 804	115 858	92 209	30 907	24 408
Caruthers-Raisin City CCD	9 399	29.5	744	2 385	482	516	1 299	1 334	1 047	393	310
Caruthers CDP	2 103	29.0	162	595	89	94	283	321	224	73	53
Raisin City CDP	165	30.4	12	41	11	7	21	18	22	5	6
Coalinga CCD	13 247	28.6	1 199	3 225	744	738	2 012	2 130	1 282	481	366
Coalinga city	11 668	28.6	1 068	2 807	674	660	1 768	1 858	1 119	408	318
Firebaugh CCD	9 334	25.5	876	2 714	465	556	1 304	1 401	890	305	256
Firebaugh city	5 743	24.9	562	1 695	280	342	802	848	525	176	146
Fowler CCD	8 621	33.7	606	2 024	404	431	1 010	1 241	1 052	372	310
Bowles CDP	182	46.0	9	34	5	3	12	27	22	3	6
Fowler city (part)	3 978	31.5	317	993	191	206	475	594	459	146	123
Fresno CCD	570 169	30.0	48 640	133 459	28 470	34 176	79 247	82 386	66 882	22 006	17 230
Calwa CDP	762	30.2	49	186	37	56	106	96	88	25	22
Clovis city	68 468	32.8	5 204	15 793	2 974	3 317	9 030	11 764	9 268	2 693	2 019
Easton CDP	1 966	35.3	123	471	93	77	210	278	258	94	101
Fresno city	427 652	28.5	38 996	101 795	22 538	27 911	63 085	60 172	46 932	15 060	11 589
Friant CDP	519	47.8	16	81	10	14	41	79	83	34	31
Huron CCD	13 105	29.1	903	2 361	693	1 323	3 055	2 630	1 283	281	213
Huron city	6 306	23.5	699	1 767	370	498	1 050	853	522	145	136
Kerman CCD	17 729	28.7	1 474	4 346	1 017	1 020	2 506	2 461	1 969	669	576
Biola CDP	1 037	25.4	87	292	69	63	137	152	90	21	25
Kerman city	8 551	27.1	783	2 236	472	502	1 289	1 163	890	269	252
Kingsburg CCD	10 616	33.9	817	2 370	407	498	1 397	1 631	1 238	458	370
Kingsburg city (part)	9 154	33.9	708	2 039	328	425	1 235	1 415	1 084	396	311
Laton CCD	2 877	29.2	268	712	136	169	393	432	307	116	103
Laton CDP	1 236	26.9	116	328	68	77	158	179	137	46	41
Mendota CCD	10 028	25.7	930	2 444	690	827	1 701	1 456	946	309	231
Mendota city	7 890	25.4	725	1 948	546	664	1 335	1 101	755	230	173
Orange Cove CCD	8 767	23.5	942	2 514	538	634	1 397	1 066	740	226	215
Orange Cove city	7 722	22.8	876	2 243	487	587	1 281	891	619	180	174
Parlier-Del Rey CCD	15 989	25.8	1 537	4 044	1 006	1 190	2 484	2 035	1 444	554	439
Del Rey CDP	950	27.6	90	251	51	52	118	138	85	42	35
Parlier city	11 145	23.9	1 172	3 057	692	902	1 882	1 430	919	319	228
Reedley city (part)	230	76.3	-	-	-	1	1	2	8	16	30
Reedley CCD	25 014	29.7	2 200	5 710	1 325	1 602	3 593	3 509	2 606	865	737
Reedley city (part)	20 526	28.4	1 912	4 761	1 156	1 385	3 170	2 871	1 948	627	524
Riverdale CCD	4 803	28.1	418	1 278	245	283	610	678	470	194	160
Lanare CDP	540	28.0	41	142	37	37	58	84	53	23	13
Riverdale CDP	2 416	28.5	218	643	118	132	276	325	249	103	95
Sanger CCD	27 983	31.1	2 236	6 785	1 428	1 468	3 425	3 942	3 423	1 285	995
Sanger city	18 931	28.1	1 719	4 738	1 053	1 136	2 632	2 609	1 914	664	557
San Joaquin-Tranquillity CCD	7 463	23.6	800	2 126	433	550	1 163	955	723	210	167
Cantua Creek CDP	655	24.4	82	157	46	49	115	79	72	21	13
San Joaquin city	3 270	22.1	386	962	198	266	549	364	273	80	61
Tranquillity CDP	813	30.1	74	199	28	50	102	106	90	48	40
Selma CCD	26 929	28.8	2 366	6 506	1 406	1 681	3 899	3 647	2 745	1 015	813
Fowler city (part)	1	75.5	-	-	-	-	-	-	-	-	-
Kingsburg city (part)	45	23.5	4	13	1	5	8	8	-	3	-
Selma city	19 444	28.4	1 805	4 622	1 030	1 262	2 953	2 615	1 894	699	558
Sierra CCD	17 334	41.7	871	3 595	551	485	1 309	2 924	3 162	1 168	917
Auberry CDP	2 053	42.0	121	418	77	51	144	317	315	138	84
Shaver Lake CDP	705	48.8	25	107	12	9	43	99	154	64	69
Squaw Valley CDP	2 691	43.5	116	516	72	78	191	447	489	174	169
Glenn County	26 453	33.7	1 992	6 149	1 088	1 221	3 203	3 888	3 206	1 252	1 023
Orland CCD	15 723	33.4	1 206	3 656	634	739	1 940	2 276	1 916	734	607
Hamilton City CDP	1 903	27.7	150	485	116	123	299	240	213	75	65
Orland city	6 281	31.0	572	1 473	270	345	828	894	644	227	200
Willows CCD	10 730	34.0	786	2 493	454	482	1 263	1 612	1 290	518	416
Willows city	6 220	31.0	462	1 572	296	300	768	872	707	265	208
Humboldt County	126 518	36.3	7 125	22 288	6 793	8 869	16 016	18 679	19 861	6 313	4 798
Arcata CCD	22 607	27.7	878	3 032	2 373	3 629	3 493	2 658	2 962	885	627
Arcata city (part)	16 651	25.8	665	1 886	2 127	3 251	2 856	1 773	1 741	529	379
Blue Lake city (part)	-	-	-	-	-	-	-	-	-	-	-
Eureka city (part)	2	48.5	-	-	-	-	-	1	1	-	-
Eureka CCD	46 447	37.8	2 608	8 014	2 196	2 670	5 935	7 002	7 459	2 343	1 763
Bayview CDP	2 359	35.6	153	440	100	130	335	359	347	119	77
Cutten CDP	2 933	39.0	168	517	127	166	329	428	531	146	127
Eureka city (part)	26 126	36.6	1 500	4 341	1 313	1 725	3 614	3 931	3 976	1 228	931
Humboldt Hill CDP	3 246	39.9	168	575	214	139	313	473	517	174	136
Myrtletown CDP	4 459	39.4	240	809	162	196	539	668	613	214	187
Pine Hills CDP	3 108	39.8	176	602	108	119	349	455	602	184	135
Ferndale CCD	3 206	40.6	194	611	89	135	334	488	532	212	170
Ferndale city	1 382	42.9	79	236	34	61	142	192	223	103	82
Fortuna CCD	16 212	38.7	1 055	3 150	718	631	1 699	2 441	2 447	869	687
Fortuna city	10 497	37.9	723	2 011	488	417	1 189	1 511	1 399	524	421
Hydesville CDP	1 209	41.4	66	239	51	30	101	202	256	64	45
Garberville CCD	12 194	38.4	720	2 391	435	553	1 437	1 906	2 245	663	501
Redway CDP	1 188	40.8	58	235	42	42	122	188	197	72	59

Table 1. **Age and Sex: 2000**—Con.

[For information on confidentiality protection, nonsampling error, and definitions, see text]

Age—Con.			Age and sex						Percent of total population		
			All ages		18 years and over		65 years and over				**State** **County** **County Subdivision** **Place**
65 to 74 years	75 to 84 years	85 years and over	Female	Males per 100 females	Total	Female	Total	Female	Under 18 years	65 years and over	
10 952	6 614	1 768	78 336	99.5	115 507	58 555	19 334	10 418	26.1	12.4	El Dorado County
2 416	1 324	311	14 005	102.1	21 416	10 716	4 051	2 027	24.3	14.3	North El Dorado CCD
77	56	28	479	100.8	735	367	161	84	23.6	16.7	Georgetown CDP
200	141	42	1 112	95.5	1 652	860	383	206	24.0	17.6	Pollock Pines CDP (part)
9	12	-	60	91.7	94	50	21	11	18.3	18.3	Shingle Springs CDP (part)
1 270	1 061	398	8 181	91.4	11 909	6 380	2 729	1 653	23.9	17.4	Placerville CCD
729	663	278	5 187	85.3	7 150	4 000	1 670	1 083	25.6	17.4	Placerville city
5 482	3 379	873	39 729	97.1	56 613	29 115	9 734	5 200	27.7	12.4	South El Dorado CCD
972	670	145	7 447	95.4	10 608	5 534	1 787	988	27.1	12.3	Cameron Park CDP
468	458	131	2 590	88.7	3 701	1 987	1 057	636	24.3	21.6	Diamond Springs CDP
875	367	79	9 038	99.3	12 043	6 144	1 321	674	33.2	7.3	El Dorado Hills CDP
232	109	19	1 274	100.5	1 888	952	360	171	26.1	14.1	Pollock Pines CDP (part)
167	133	40	1 329	90.2	1 772	945	340	184	29.9	13.4	Shingle Springs CDP (part)
1 784	850	186	16 421	107.3	25 569	12 344	2 820	1 538	24.9	8.3	South Lake Tahoe CCD
1 225	635	163	11 406	107.0	17 669	8 520	2 023	1 152	25.2	8.6	South Lake Tahoe city
41 171	28 331	9 707	398 931	100.4	542 982	273 895	79 209	46 006	32.1	9.9	Fresno County
498	306	85	4 471	110.2	6 270	2 911	889	483	33.3	9.5	Caruthers-Raisin City CCD
114	71	24	1 079	94.9	1 346	695	209	133	36.0	9.9	Caruthers CDP
11	8	3	86	91.9	112	56	22	12	32.1	13.3	Raisin City CDP
576	362	132	6 285	110.8	8 823	4 144	1 070	625	33.4	8.1	Coalinga CCD
528	336	124	5 601	108.3	7 793	3 722	988	585	33.2	8.5	Coalinga city
362	161	44	4 411	111.6	5 744	2 720	567	293	38.5	6.1	Firebaugh CCD
238	98	31	2 757	108.3	3 486	1 695	367	195	39.3	6.4	Firebaugh city
559	444	168	4 290	101.0	5 991	2 994	1 171	650	30.5	13.6	Fowler CCD
12	23	26	102	78.4	139	74	61	36	23.6	33.5	Bowles CDP
220	176	78	2 035	95.5	2 668	1 383	474	285	32.9	11.9	Fowler city (part)
29 575	20 850	7 248	290 524	96.3	388 070	201 340	57 673	34 097	31.9	10.1	Fresno CCD
50	42	5	390	95.4	527	269	97	57	30.8	12.7	Calwa CDP
3 240	2 291	875	35 600	92.3	47 471	25 219	6 406	4 016	30.7	9.4	Clovis city
142	94	25	972	102.3	1 372	701	261	143	30.2	13.3	Easton CDP
20 061	14 302	5 211	217 545	96.6	286 861	148 634	39 574	23 668	32.9	9.3	Fresno city
68	56	6	259	100.4	422	206	130	68	18.7	25.0	Friant CDP
257	80	26	3 704	253.8	9 841	2 218	363	158	24.9	2.8	Huron CCD
189	58	19	2 793	125.8	3 840	1 659	266	128	39.1	4.2	Huron city
979	541	171	8 617	105.7	11 909	5 756	1 691	922	32.8	9.5	Kerman CCD
64	27	10	498	108.2	658	319	101	56	36.5	9.7	Biola CDP
411	209	75	4 320	97.9	5 532	2 795	695	395	35.3	8.1	Kerman city
644	585	201	5 486	93.5	7 429	3 909	1 430	841	30.0	13.5	Kingsburg CCD
528	502	183	4 783	91.4	6 407	3 418	1 213	731	30.0	13.3	Kingsburg city (part)
131	89	21	1 408	104.3	1 897	933	241	133	34.1	8.4	Laton CCD
47	31	8	618	100.0	792	399	86	49	35.9	7.0	Laton CDP
330	140	24	4 236	136.7	6 654	2 642	494	246	33.6	4.9	Mendota CCD
275	119	19	3 428	130.2	5 217	2 156	413	212	33.9	5.2	Mendota city
301	153	41	4 218	107.8	5 311	2 536	495	275	39.4	5.6	Orange Cove CCD
237	117	30	3 717	107.7	4 603	2 206	384	218	40.4	5.0	Orange Cove city
630	515	111	7 692	107.9	10 408	4 943	1 256	675	34.9	7.9	Parlier-Del Rey CCD
48	31	9	484	96.3	609	302	88	47	35.9	9.3	Del Rey CDP
298	203	43	5 343	108.6	6 916	3 254	544	294	37.9	4.9	Parlier city
44	105	23	145	58.6	230	145	172	108	-	74.8	Reedley city (part)
1 345	1 048	474	12 138	106.1	17 104	8 316	2 867	1 628	31.6	11.5	Reedley CCD
952	794	426	9 941	106.5	13 853	6 738	2 172	1 255	32.5	10.6	Reedley city (part)
257	160	50	2 317	107.3	3 107	1 511	467	265	35.3	9.7	Riverdale CCD
29	17	6	264	104.5	357	172	52	29	33.9	9.6	Lanare CDP
142	86	29	1 208	100.0	1 555	810	257	156	35.6	10.6	Riverdale CDP
1 615	1 036	345	13 934	100.8	18 962	9 534	2 996	1 680	32.2	10.7	Sanger CCD
944	708	257	9 436	100.6	12 474	6 259	1 909	1 132	34.1	10.1	Sanger city
208	105	23	3 415	118.5	4 537	2 076	336	177	39.2	4.5	San Joaquin-Tranquillity CCD
9	7	5	279	134.8	416	179	21	9	36.5	3.2	Cantua Creek CDP
82	45	4	1 531	113.6	1 922	897	131	69	41.2	4.0	San Joaquin city
52	17	7	379	114.5	540	268	76	46	33.6	9.3	Tranquillity CDP
1 487	1 009	355	13 163	104.6	18 057	8 961	2 851	1 649	32.9	10.6	Selma CCD
-	1	-	-	(X)	1	-	1	-	-	100.0	Fowler city (part)
1	1	1	19	136.8	28	12	3	1	37.8	6.7	Kingsburg city (part)
1 014	722	270	9 700	100.5	13 017	6 539	2 006	1 205	33.1	10.3	Selma city
1 417	747	188	8 622	101.0	12 868	6 451	2 352	1 209	25.8	13.6	Sierra CCD
191	140	57	1 058	94.0	1 514	797	388	226	26.3	18.9	Auberry CDP
94	22	7	344	104.9	573	279	123	52	18.7	17.4	Shaver Lake CDP
270	149	20	1 364	97.3	2 059	1 043	439	222	23.5	16.3	Squaw Valley CDP
1 793	1 204	434	13 080	102.2	18 312	9 177	3 431	1 925	30.8	13.0	Glenn County
1 069	714	232	7 810	101.3	10 861	5 462	2 015	1 117	30.9	12.8	Orland CCD
79	41	17	924	106.0	1 268	595	137	79	33.4	7.2	Hamilton City CDP
394	325	109	3 194	96.6	4 236	2 191	828	482	32.6	13.2	Orland city
724	490	202	5 270	103.6	7 451	3 715	1 416	808	30.6	13.2	Willows CCD
359	286	125	3 140	98.1	4 186	2 176	770	466	32.7	12.4	Willows city
8 020	5 754	2 002	63 986	97.7	97 105	49 647	15 776	9 051	23.2	12.5	Humboldt County
1 015	809	246	11 301	100.0	18 697	9 423	2 070	1 188	17.3	9.2	Arcata CCD
662	594	188	8 366	99.0	14 100	7 161	1 444	846	15.3	8.7	Arcata city (part)
-	-	-	-	(X)	-	-	-	-	(X)	(X)	Blue Lake city (part)
-	-	-	1	100.0	2	1	-	-	-	-	Eureka city (part)
3 099	2 394	964	23 638	96.5	35 825	18 432	6 457	3 854	22.9	13.9	Eureka CCD
152	110	37	1 195	97.4	1 766	892	299	168	25.1	12.7	Bayview CDP
184	143	67	1 547	89.6	2 248	1 193	394	246	23.4	13.4	Cutten CDP
1 688	1 338	541	13 190	98.1	20 285	10 363	3 567	2 164	22.4	13.7	Eureka city (part)
267	213	57	1 641	97.8	2 503	1 301	537	320	22.9	16.5	Humboldt Hill CDP
348	307	176	2 392	86.4	3 410	1 868	831	522	23.5	18.6	Myrtletown CDP
219	129	30	1 606	93.5	2 330	1 203	378	199	25.0	12.2	Pine Hills CDP
243	156	42	1 632	96.4	2 401	1 237	441	246	25.1	13.8	Ferndale CCD
123	86	21	741	86.5	1 067	587	230	144	22.8	16.6	Ferndale city
1 229	940	346	8 367	93.8	12 007	6 261	2 515	1 468	25.9	15.5	Fortuna CCD
851	688	275	5 484	91.4	7 763	4 133	1 814	1 113	26.0	17.3	Fortuna city
82	61	12	607	99.2	904	458	155	83	25.2	12.8	Hydesville CDP
765	466	112	5 957	104.7	9 083	4 435	1 343	708	25.5	11.0	Garberville CCD
91	67	15	609	95.1	895	472	173	87	24.7	14.6	Redway CDP

Table 1. **Age and Sex: 2000**—Con.

[For information on confidentiality protection, nonsampling error, and definitions, see text]

State County County Subdivision Place	Total population	Median age	Age: Under 5 years	5 to 17 years	18 to 20 years	21 to 24 years	25 to 34 years	35 to 44 years	45 to 54 years	55 to 59 years	60 to 64 years
Humboldt County—Con.											
Garberville CCD—Con.											
Rio Dell city	3 174	35.8	220	677	136	159	364	477	447	130	131
North Coastal CCD	20 415	37.6	1 235	3 812	769	1 030	2 575	3 405	3 457	1 072	791
Arcata city (part)	-	-	-	-	-	-	-	-	-	-	-
Blue Lake city (part)	1 135	38.8	58	191	44	51	146	190	209	56	49
McKinleyville CDP	13 599	35.2	912	2 673	551	740	1 881	2 318	1 987	620	450
Trinidad city	311	50.2	8	27	5	12	32	36	74	24	31
Westhaven-Moonstone CDP	1 044	42.1	47	159	34	50	129	152	257	70	48
Trinity-Klamath CCD	5 437	35.5	435	1 278	213	221	543	779	759	269	259
Willow Creek CDP	1 743	44.9	88	304	49	52	130	250	312	111	101
Imperial County	142 361	31.0	10 902	33 844	6 500	7 613	20 908	22 393	16 150	5 138	4 608
Brawley CCD	23 094	30.0	2 001	5 901	1 034	1 175	3 098	3 405	2 654	840	749
Brawley city	22 052	29.7	1 941	5 657	993	1 134	2 995	3 230	2 494	793	695
Calexico CCD	28 009	29.4	2 179	7 550	1 407	1 374	3 481	4 104	3 117	936	915
Calexico city	27 109	29.2	2 109	7 355	1 366	1 325	3 377	3 978	2 991	905	888
Heber CDP (part)	-	-	-	-	-	-	-	-	-	-	-
Calipatria-Westmorland CCD	12 193	33.1	673	2 012	506	832	2 570	2 463	1 339	452	363
Calipatria city	7 289	32.6	290	899	271	623	2 049	1 788	769	199	127
Niland CDP	1 143	36.2	83	260	48	44	117	157	141	63	52
Westmorland city	2 131	28.9	196	566	113	110	273	292	218	93	66
East Imperial CCD	1 647	63.9	47	141	18	25	65	134	173	122	142
Bombay Beach CDP	366	52.6	16	51	5	6	21	51	43	31	22
Palo Verde CDP	236	54.8	13	29	1	2	16	30	28	23	18
El Centro CCD	50 987	29.8	4 270	12 897	2 476	2 528	7 202	7 857	5 861	1 848	1 547
El Centro city	37 835	30.0	3 161	9 555	1 792	1 879	5 216	5 716	4 438	1 383	1 166
Heber CDP (part)	2 988	29.3	239	802	147	136	433	446	310	114	94
Imperial city (part)	1 924	30.0	235	491	54	53	356	407	197	54	26
Seeley CDP	1 624	27.2	138	483	79	63	233	235	177	47	53
Holtville CCD	7 872	32.2	611	2 002	328	354	917	1 156	999	283	276
Holtville city	5 612	30.0	490	1 483	243	259	682	804	663	183	182
Imperial CCD	7 833	30.3	659	2 021	300	369	1 130	1 341	912	268	246
Imperial city (part)	5 636	29.9	493	1 451	206	275	862	934	624	194	174
West Imperial CCD	7 339	34.3	149	475	287	836	2 070	1 539	700	211	223
Desert Shores CDP	792	36.8	56	157	31	36	90	111	82	33	34
Ocotillo CDP	296	48.4	17	47	6	5	21	35	56	19	20
Salton City CDP	978	49.0	44	160	31	25	78	107	103	52	81
Salton Sea Beach CDP	392	60.5	15	51	8	9	20	37	34	17	44
Winterhaven-Bard CCD	3 387	32.5	313	845	144	120	375	394	395	178	147
Winterhaven CDP	529	31.2	54	131	23	24	52	60	55	24	19
Inyo County	17 945	42.8	961	3 415	525	513	1 493	2 714	2 911	1 101	883
Bishop CCD	12 216	42.1	663	2 415	368	361	1 030	1 842	1 972	731	590
Bishop city	3 575	39.9	217	647	122	139	413	534	532	168	115
Dixon Lane-Meadow Creek CDP	2 702	44.5	155	529	67	60	166	394	374	166	148
Mesa CDP	214	46.9	3	38	8	5	11	28	67	14	8
Round Valley CDP	278	40.0	17	60	9	3	24	56	63	14	10
West Bishop CDP	2 807	46.7	92	551	68	42	157	400	547	203	197
Wilkerson CDP	562	44.9	28	103	21	12	37	82	107	40	36
Death Valley CCD	638	46.0	19	77	11	14	50	127	145	45	36
Furnace Creek CDP	31	46.2	2	4	1	1	2	5	7	3	-
Shoshone CDP	52	56.5	1	5	-	-	5	6	8	4	3
Tecopa CDP	99	62.8	1	9	2	2	4	10	9	7	12
Independence CCD	2 612	44.5	128	459	68	66	184	422	405	169	127
Big Pine CDP	1 350	47.1	55	220	27	26	95	215	193	90	72
Independence CDP	574	46.5	36	91	12	14	31	89	112	35	30
Lone Pine CCD	2 479	42.9	151	464	78	72	229	323	389	156	130
Cartago CDP	109	28.3	10	24	7	3	18	12	10	6	5
Darwin CDP	54	53.0	1	2	1	-	3	6	17	5	10
Homewood Canyon-Valley Wells CDP	75	52.5	4	9	-	2	5	8	10	10	5
Keeler CDP	66	57.0	4	5	1	-	-	7	10	8	6
Lone Pine CDP	1 655	42.7	109	298	56	58	157	215	260	96	71
Olancha CDP	134	36.6	9	34	4	1	14	22	21	6	9
Pearsonville CDP	27	45.5	2	5	-	-	1	5	6	2	3
Kern County	661 645	30.6	55 707	155 672	30 573	36 993	93 251	103 676	76 557	26 239	20 923
Arvin-Lamont CCD	33 175	24.1	3 579	9 330	1 911	2 196	5 010	4 577	2 789	1 000	834
Arvin city (part)	12 956	23.3	1 470	3 717	730	934	2 003	1 732	1 014	344	259
Bakersfield city (part)	48	28.0	1	13	2	6	7	4	10	2	-
Lamont CDP	13 296	24.1	1 418	3 718	807	905	2 042	1 845	1 119	374	336
Weedpatch CDP	2 726	22.7	321	818	151	169	420	353	225	85	50
Bakersfield CCD	335 555	29.9	29 847	80 523	15 819	18 979	46 053	49 462	39 008	13 093	10 397
Bakersfield city (part)	215 840	30.1	18 816	50 672	10 159	12 385	30 372	32 516	25 819	8 235	6 522
Oildale CDP	27 885	32.6	2 337	5 899	1 189	1 615	3 822	4 215	3 165	1 262	1 027
Buttonwillow CCD	3 038	27.7	254	853	165	147	392	462	368	109	68
Bakersfield city (part)	-	-	-	-	-	-	-	-	-	-	-
Buttonwillow CDP	1 266	24.4	131	350	88	72	184	166	122	32	16
East Kern CCD	69 614	34.0	5 363	15 701	2 793	3 364	8 639	11 841	8 795	3 355	2 779
Boron CDP	2 025	39.1	147	421	55	81	193	317	308	119	117
California City city	8 385	36.1	561	2 017	305	308	862	1 464	1 223	410	336
China Lake Acres CDP	1 761	40.8	92	356	58	45	163	280	259	116	99
Edwards AFB CDP	5 909	23.3	827	1 304	333	844	1 484	1 002	97	3	5
Inyokern CDP	984	42.1	49	189	32	34	75	182	176	75	45
Johannesburg CDP	176	48.3	7	29	4	3	19	20	25	16	15
Mojave CDP (part)	3 776	32.2	346	886	165	170	459	583	436	158	168
North Edwards CDP	1 227	40.2	72	257	55	43	116	178	200	84	67
Randsburg CDP	77	57.1	1	2	-	2	6	6	16	14	7
Ridgecrest city	24 927	35.5	1 845	5 406	1 031	1 094	2 935	4 063	3 323	1 327	1 080
Rosamond CDP	14 349	32.7	1 086	3 630	562	566	1 806	2 786	1 747	561	467
Greenfield-Panama CCD	17 567	30.2	1 447	4 645	759	831	2 374	3 113	2 222	660	453
Bakersfield city (part)	10 717	28.3	944	3 048	460	502	1 584	1 968	1 300	311	205
Rosedale CDP (part)	-	-	-	-	-	-	-	-	-	-	-
Lake Isabella CCD	15 561	50.9	612	2 487	327	312	936	1 877	2 086	1 105	1 092
Bodfish CDP	1 823	49.8	74	275	39	46	110	242	250	121	128
Kernville CDP	1 736	52.1	59	292	34	28	124	175	228	140	125

Table 1. **Age and Sex: 2000**—Con.

[For information on confidentiality protection, nonsampling error, and definitions, see text]

Age—Con.			Age and sex						Percent of total population		State County County Subdivision Place
			All ages		18 years and over		65 years and over				
65 to 74 years	75 to 84 years	85 years and over	Female	Males per 100 females	Total	Female	Total	Female	Under 18 years	65 years and over	
											Humboldt County—Con.
											Garberville CCD—Con.
241	155	37	1 598	98.6	2 277	1 169	433	238	28.3	13.6	Rio Dell city
1 252	799	218	10 352	97.2	15 368	7 984	2 269	1 259	24.7	11.1	North Coastal CCD
-	-	-	-	(X)	-	-	-	-	(X)	(X)	Arcata city (part)
61	60	20	588	93.0	886	474	141	77	21.9	12.4	Blue Lake city (part)
826	514	127	6 941	95.9	10 014	5 260	1 467	833	26.4	10.8	McKinleyville CDP
27	27	8	157	98.1	276	138	62	28	11.3	19.9	Trinidad city
51	34	13	518	101.5	838	425	98	51	19.7	9.4	Westhaven-Moonstone CDP
417	190	74	2 739	98.5	3 724	1 875	681	328	31.5	12.5	Trinity-Klamath CCD
213	102	31	865	101.5	1 351	661	346	159	22.5	19.9	Willow Creek CDP
8 401	4 691	1 213	68 031	109.3	97 615	46 169	14 305	7 719	31.4	10.0	Imperial County
1 286	717	234	11 690	97.6	15 192	7 858	2 237	1 261	34.2	9.7	Brawley CCD
1 210	683	227	11 197	96.9	14 454	7 510	2 120	1 212	34.5	9.6	Brawley city
1 793	931	222	14 942	87.5	18 280	10 101	2 946	1 632	34.7	10.5	Calexico CCD
1 725	879	211	14 480	87.2	17 645	9 772	2 815	1 570	34.9	10.4	Calexico city
-	-	-	-	(X)	-	-	-	-	(X)	(X)	Heber CDP (part)
566	341	76	4 004	204.5	9 508	2 695	983	472	22.0	8.1	Calipatria-Westmorland CCD
156	101	17	1 573	363.4	6 100	1 021	274	121	16.3	3.8	Calipatria city
104	56	18	571	100.2	800	389	178	84	30.0	15.6	Niland CDP
123	65	16	1 096	94.4	1 369	712	204	113	35.8	9.6	Westmorland city
432	295	53	824	99.9	1 459	735	780	382	11.4	47.4	East Imperial CCD
71	42	7	190	92.6	299	150	120	60	18.3	32.8	Bombay Beach CDP
46	25	5	112	110.7	194	95	76	32	17.8	32.2	Palo Verde CDP
2 727	1 428	346	25 481	100.1	33 820	17 131	4 501	2 496	33.7	8.8	El Centro CCD
2 063	1 167	299	19 241	96.6	25 119	12 983	3 529	1 989	33.6	9.3	El Centro city
190	66	11	1 562	91.3	1 947	1 041	267	140	34.8	8.9	Heber CDP (part)
38	12	1	949	102.7	1 198	608	51	27	37.7	2.7	Imperial city (part)
91	21	4	826	96.6	1 003	533	116	67	38.2	7.1	Seeley CDP
490	324	132	3 987	97.4	5 259	2 720	946	512	33.2	12.0	Holtville CCD
310	212	101	2 892	94.1	3 639	1 921	623	347	35.2	11.1	Holtville city
340	191	56	3 955	98.1	5 153	2 660	587	318	34.2	7.5	Imperial CCD
245	138	40	2 893	94.8	3 692	1 945	423	238	34.5	7.5	Imperial city (part)
492	303	54	1 402	423.5	6 715	1 104	849	406	8.5	11.6	West Imperial CCD
103	42	17	347	128.2	579	257	162	76	26.9	20.5	Desert Shores CDP
40	26	4	139	112.9	232	116	70	33	21.6	23.6	Ocotillo CDP
163	119	15	511	91.4	774	402	297	151	20.9	30.4	Salton City CDP
90	58	9	202	94.1	326	169	157	85	16.8	40.1	Salton Sea Beach CDP
275	161	40	1 746	94.0	2 229	1 165	476	240	34.2	14.1	Winterhaven-Bard CCD
46	28	13	267	98.1	344	176	87	44	35.0	16.4	Winterhaven CDP
1 790	1 224	415	9 184	95.4	13 569	7 034	3 429	1 944	24.4	19.1	Inyo County
1 177	802	265	6 242	95.7	9 138	4 757	2 244	1 288	25.2	18.4	Bishop CCD
302	258	128	1 864	91.8	2 711	1 427	688	428	24.2	19.2	Bishop city
324	253	66	1 408	91.9	2 018	1 087	643	373	25.3	23.8	Dixon Lane-Meadow Creek CDP
24	6	2	104	105.8	173	86	32	17	19.2	15.0	Mesa CDP
10	9	3	148	87.8	201	108	22	15	27.7	7.9	Round Valley CDP
324	177	49	1 425	97.0	2 164	1 111	550	291	22.9	19.6	West Bishop CDP
55	35	6	274	105.1	431	215	96	49	23.3	17.1	Wilkerson CDP
67	38	9	303	110.6	542	251	114	56	15.0	17.9	Death Valley CCD
4	2	-	15	106.7	25	12	6	4	19.4	19.4	Furnace Creek CDP
7	11	2	28	85.7	46	26	20	12	11.5	38.5	Shoshone CDP
26	14	3	55	80.0	89	50	43	22	10.1	43.4	Tecopa CDP
307	193	84	1 364	91.5	2 025	1 063	584	328	22.5	22.4	Independence CCD
177	119	61	679	98.8	1 075	556	357	190	20.4	26.4	Big Pine CDP
69	39	16	305	88.2	447	241	124	71	22.1	21.6	Independence CDP
239	191	57	1 275	94.4	1 864	963	487	272	24.8	19.6	Lone Pine CCD
7	5	2	45	142.2	75	33	14	7	31.2	12.8	Cartago CDP
5	3	1	22	145.5	51	21	9	5	5.6	16.7	Darwin CDP
13	8	1	40	87.5	62	34	22	14	17.3	29.3	Homewood Canyon-Valley Wells CDP
16	3	6	31	112.9	57	27	25	11	13.6	37.9	Keeler CDP
151	140	44	867	90.9	1 248	658	335	195	24.6	20.2	Lone Pine CDP
7	7	-	72	86.1	91	48	14	6	32.1	10.4	Olancha CDP
-	3	-	12	125.0	20	11	3	2	25.9	11.1	Pearsonville CDP
34 287	21 310	6 457	322 263	105.3	450 266	219 333	62 054	35 147	31.9	9.4	Kern County
1 147	606	196	15 822	109.7	20 266	9 679	1 949	1 057	38.9	5.9	Arvin-Lamont CCD
458	215	80	6 140	111.0	7 769	3 729	753	416	40.0	5.8	Arvin city (part)
3	-	-	23	108.7	34	16	3	1	29.2	6.3	Bakersfield city (part)
420	243	69	6 382	108.3	8 160	3 865	732	401	38.6	5.5	Lamont CDP
72	46	16	1 303	109.2	1 587	753	134	73	41.8	4.9	Weedpatch CDP
17 097	11 546	3 731	172 103	95.0	225 185	118 030	32 374	19 168	32.9	9.6	Bakersfield CCD
10 440	7 364	2 540	111 207	94.1	146 352	76 913	20 344	12 177	32.2	9.4	Bakersfield city (part)
1 743	1 230	381	14 564	91.5	19 649	10 522	3 354	2 065	29.5	12.0	Oildale CDP
140	57	23	1 450	109.5	1 931	922	220	122	36.4	7.2	Buttonwillow CCD
-	-	-	-	(X)	-	-	-	-	(X)	(X)	Bakersfield city (part)
65	29	11	611	107.2	785	380	105	62	38.0	8.3	Buttonwillow CDP
4 221	2 222	541	34 297	103.0	48 550	24 049	6 984	3 720	30.3	10.0	East Kern CCD
156	97	14	1 012	100.1	1 457	725	267	144	28.0	13.2	Boron CDP
566	270	63	4 203	99.5	5 807	2 918	899	464	30.7	10.7	California City city
164	106	23	877	100.8	1 313	668	293	160	25.4	16.6	China Lake Acres CDP
6	4	-	2 666	121.6	3 778	1 640	10	7	36.1	0.2	Edwards AFB CDP
71	48	8	482	104.1	746	368	127	65	24.2	12.9	Inyokern CDP
24	11	3	90	95.6	140	71	38	17	20.5	21.6	Johannesburg CDP
241	130	34	1 858	103.2	2 544	1 277	405	208	32.6	10.7	Mojave CDP (part)
109	42	4	594	106.6	898	449	155	76	26.8	12.6	North Edwards CDP
13	8	2	40	92.5	74	38	23	12	3.9	29.9	Randsburg CDP
1 639	930	254	12 486	99.6	17 676	8 931	2 823	1 569	29.1	11.3	Ridgecrest city
721	330	87	7 090	102.4	9 633	4 780	1 138	617	32.9	7.9	Rosamond CDP
633	352	78	8 697	102.0	11 475	5 715	1 063	580	34.7	6.1	Greenfield-Panama CCD
230	137	28	5 352	100.2	6 725	3 398	395	213	37.2	3.7	Bakersfield city (part)
-	-	-	-	(X)	-	-	-	-	(X)	(X)	Rosedale CDP (part)
2 455	1 765	507	7 872	97.7	12 462	6 448	4 727	2 489	19.9	30.4	Lake Isabella CCD
312	179	47	918	98.6	1 474	749	538	268	19.1	29.5	Bodfish CDP
272	206	53	820	111.7	1 385	714	531	289	20.2	30.6	Kernville CDP

Table 1. **Age and Sex: 2000**—Con.

[For information on confidentiality protection, nonsampling error, and definitions, see text]

State County County Subdivision Place	Total population	Median age	Age: Under 5 years	5 to 17 years	18 to 20 years	21 to 24 years	25 to 34 years	35 to 44 years	45 to 54 years	55 to 59 years	60 to 64 years
Kern County—Con.											
Lake Isabella CCD—Con.											
Lake Isabella CDP	3 315	46.0	182	581	90	108	250	403	401	195	183
Mountain Mesa CDP	716	51.8	26	100	17	17	50	85	93	35	28
Onyx CDP	476	47.3	24	92	13	6	26	67	59	26	27
Squirrel Mountain Valley CDP	498	53.7	8	81	7	7	12	57	87	31	34
Weldon CDP	2 387	52.3	84	400	34	34	139	280	316	161	199
Wofford Heights CDP	2 276	58.3	65	263	38	34	102	239	278	183	188
McFarland-Delano CCD	52 391	27.5	4 775	12 453	2 842	3 846	9 069	8 285	4 804	1 502	1 261
Delano city	38 824	27.9	3 537	9 081	2 057	2 771	6 689	6 010	3 617	1 144	1 019
McFarland city	9 618	25.4	920	2 457	585	774	1 677	1 508	804	257	170
Rosedale CCD	35 778	32.3	2 865	9 135	1 256	1 163	4 995	6 820	4 930	1 492	974
Bakersfield city (part)	20 452	30.1	1 975	5 214	626	745	3 560	3 846	2 447	672	428
Rosedale CDP (part)	8 445	36.8	500	2 308	344	199	665	1 760	1 483	437	246
Shafter CCD	18 065	27.8	1 568	4 135	1 111	1 355	3 017	2 874	1 729	539	429
Shafter city	12 736	26.1	1 303	3 364	673	819	1 829	1 804	1 194	388	334
Tehachapi CCD	28 415	36.6	1 510	5 650	1 025	1 378	3 844	5 245	3 743	1 378	1 198
Arvin city (part)	-	-	-	-	-	-	-	-	-	-	-
Bear Valley Springs CDP	4 232	43.8	233	890	76	55	242	700	636	298	306
Golden Hills CDP	7 434	34.5	520	1 989	290	259	712	1 365	1 035	314	249
Keene CDP	339	45.9	18	60	7	3	26	49	77	42	12
Lebec CDP (part)	51	32.3	6	16	-	-	5	13	9	1	-
Mojave CDP (part)	60	42.0	3	10	2	1	5	15	9	3	2
Stallion Springs CDP	1 522	42.2	79	322	42	24	118	249	187	88	85
Tehachapi city	10 957	33.2	481	1 545	470	942	2 461	2 219	1 158	370	282
Wasco CCD	25 104	28.5	2 048	5 277	1 434	2 058	4 968	4 536	2 375	622	463
Lost Hills CDP	1 938	22.0	258	500	158	177	368	230	146	47	14
Wasco city	21 263	29.3	1 604	4 232	1 186	1 768	4 342	4 039	2 025	507	411
Westside CCD	27 382	34.8	1 839	5 483	1 131	1 364	3 954	4 584	3 708	1 384	975
Derby Acres CDP	376	36.0	22	91	19	7	42	50	66	17	18
Dustin Acres CDP	585	33.2	42	150	19	24	72	109	68	33	23
Fellows CDP	153	41.3	14	29	9	2	14	20	27	8	5
Ford City CDP	3 512	30.3	303	800	167	216	488	496	369	136	109
Frazier Park CDP	2 348	37.6	146	539	104	70	220	432	373	141	95
Lake of the Woods CDP	833	39.2	42	189	29	26	75	160	122	47	28
Lebec CDP (part)	1 234	36.4	93	287	47	42	126	191	169	57	57
McKittrick CDP	160	34.3	14	37	9	6	17	31	19	9	7
Maricopa city	1 111	36.4	71	260	43	35	124	163	161	72	57
Mettler CDP	157	27.3	11	42	9	13	25	24	16	7	2
Pine Mountain Club CDP	1 600	45.0	86	287	28	21	109	270	312	142	111
South Taft CDP	1 898	29.4	201	465	71	99	276	275	197	85	51
Taft city	6 400	34.3	436	1 203	367	410	849	935	845	305	228
Taft Heights CDP	1 865	30.5	160	433	81	106	265	250	213	82	55
Tupman CDP	227	29.8	18	68	7	12	28	35	27	11	9
Valley Acres CDP	512	38.0	27	128	14	13	48	86	75	47	22
Kings County	129 461	30.2	10 437	27 091	6 329	8 959	23 131	22 169	13 926	4 359	3 503
Avenal CCD	14 751	31.0	931	2 309	668	1 307	3 605	3 238	1 606	377	232
Avenal city (part)	14 657	31.0	921	2 282	665	1 304	3 592	3 225	1 588	375	228
Corcoran CCD	16 905	30.5	1 175	3 236	815	1 322	3 507	3 196	1 720	508	429
Corcoran city (part)	14 458	30.7	962	2 565	691	1 184	3 224	2 842	1 464	432	320
Hanford CCD	53 885	31.2	4 519	12 521	2 396	2 831	7 647	8 025	6 337	2 192	1 820
Armona CDP	3 239	28.5	287	858	161	152	472	476	400	113	90
Hanford city	41 686	30.9	3 636	9 545	1 863	2 241	6 113	6 228	4 818	1 614	1 327
Home Garden CDP	1 702	27.0	138	507	84	76	224	223	198	69	55
Hanford Northeast CCD	3 368	34.3	226	781	146	168	397	555	369	172	135
Lemoore CCD	29 621	26.1	3 123	6 995	1 815	2 267	5 030	4 366	2 697	838	727
Lemoore city	19 712	27.8	1 895	4 933	1 004	1 199	3 031	3 132	2 107	628	534
Lemoore Station CDP	5 749	22.0	936	1 101	600	919	1 517	593	65	4	5
Stratford CCD	10 931	32.5	463	1 249	489	1 064	2 945	2 789	1 197	272	160
Avenal city (part)	17	20.5	3	4	2	3	1	1	2	1	-
Corcoran city (part)	-	-	-	-	-	-	-	-	-	-	-
Kettleman City CDP	1 499	24.1	152	392	107	127	251	184	130	53	39
Stratford CDP	1 264	23.6	123	393	56	92	151	183	143	29	27
Lake County	58 309	42.7	3 074	10 988	1 682	1 821	5 342	8 405	8 904	3 567	3 167
Lakeport CCD	23 999	42.0	1 166	4 664	755	766	2 277	3 558	3 866	1 437	1 218
Cobb CDP	1 638	41.4	68	369	48	40	138	291	313	101	77
Kelseyville CDP	2 928	37.0	174	659	106	114	341	441	373	125	104
Lakeport city	4 820	40.8	274	907	163	171	480	712	606	246	248
North Lakeport CDP	2 879	42.1	145	555	90	92	288	373	426	182	153
Lower Lake-Middletown CCD	22 989	41.5	1 336	4 486	649	753	2 155	3 375	3 357	1 322	1 162
Clearlake city	13 142	41.1	817	2 570	407	469	1 249	1 792	1 781	681	702
Clearlake Oaks CDP (part)	130	72.0	-	2	2	2	-	1	15	3	9
Hidden Valley Lake CDP	3 777	40.1	222	836	82	75	365	674	514	238	174
Lower Lake CDP	1 755	43.1	91	316	58	80	162	230	285	106	86
Middletown CDP	1 020	38.2	66	205	28	48	112	162	144	63	37
Upper Lake-Clearlake Oaks CCD	11 321	46.7	572	1 838	278	302	910	1 472	1 681	808	787
Clearlake Oaks CDP (part)	2 272	53.5	92	315	39	42	161	261	261	196	202
Lucerne CDP	2 870	47.3	133	464	68	72	221	368	424	198	189
Nice CDP	2 509	44.3	157	423	64	83	253	305	368	148	164
Upper Lake CDP	989	38.3	63	199	40	62	91	139	130	47	44
Lassen County	33 828	34.6	1 679	5 710	1 429	2 235	6 118	6 367	4 843	1 364	1 029
Big Valley CCD	1 542	39.4	77	324	52	60	153	251	242	90	79
Honey Lake CCD	2 778	42.1	164	536	77	76	253	424	514	169	133
Madeline Plains CCD	4 012	33.2	8	55	233	553	1 427	1 165	426	54	32
Susanville CCD	22 596	33.6	1 263	4 176	989	1 473	4 004	4 092	3 183	878	613
Susanville city	13 541	32.1	698	2 004	633	1 215	3 056	2 564	1 640	378	304
Westwood CCD	2 900	40.6	167	619	78	73	281	435	478	173	172
Westwood CDP	1 998	36.3	121	507	65	57	216	321	316	93	77
Los Angeles County	9 519 338	32.0	737 631	1 930 345	419 114	561 543	1 581 722	1 517 478	1 148 612	389 457	306 763
Burbank CCD	100 316	36.4	5 759	16 578	3 143	4 589	17 364	18 140	13 350	4 820	3 714
Burbank city (part)	100 316	36.4	5 759	16 578	3 143	4 589	17 364	18 140	13 350	4 820	3 714
Los Angeles city (part)	-	-	-	-	-	-	-	-	-	-	-

Table 1. **Age and Sex: 2000**—Con.

[For information on confidentiality protection, nonsampling error, and definitions, see text]

Age—Con.			Age and sex						Percent of total population		
			All ages		18 years and over		65 years and over				**State** **County** **County Subdivision** **Place**
65 to 74 years	75 to 84 years	85 years and over	Female	Males per 100 females	Total	Female	Total	Female	Under 18 years	65 years and over	
											Kern County—Con.
											Lake Isabella CCD—Con.
447	368	107	1 752	89.2	2 552	1 384	922	527	23.0	27.8	Lake Isabella CDP
76	120	69	388	84.5	590	323	265	155	17.6	37.0	Mountain Mesa CDP
63	58	15	241	97.5	360	187	136	74	24.4	28.6	Onyx CDP
102	55	17	249	100.0	409	208	174	86	17.9	34.9	Squirrel Mountain Valley CDP
394	285	61	1 210	97.3	1 903	984	740	377	20.3	31.0	Weldon CDP
453	331	102	1 148	98.3	1 948	1 000	886	458	14.4	38.9	Wofford Heights CDP
1 985	1 195	374	22 501	132.8	35 163	14 144	3 554	1 920	32.9	6.8	McFarland-Delano CCD
1 578	997	324	16 889	129.9	26 206	10 782	2 899	1 573	32.5	7.5	Delano city
284	140	42	4 142	132.2	6 241	2 482	466	260	35.1	4.8	McFarland city
1 298	636	214	18 067	98.0	23 778	12 203	2 148	1 192	33.5	6.0	Rosedale CCD
544	276	119	10 370	97.2	13 263	6 863	939	529	35.2	4.6	Bakersfield city (part)
344	123	36	4 265	98.0	5 637	2 866	503	267	33.3	6.0	Rosedale CDP (part)
662	465	181	7 970	126.7	12 362	5 151	1 308	765	31.6	7.2	Shafter CCD
505	367	156	6 235	104.3	8 069	3 917	1 028	625	36.6	8.1	Shafter city
2 151	1 063	230	12 037	136.1	21 255	8 622	3 444	1 794	25.2	12.1	Tehachapi CCD
-	-	-	-	(X)	-	-	-	-	(X)	(X)	Arvin city (part)
533	227	36	2 157	96.2	3 109	1 600	796	390	26.5	18.8	Bear Valley Springs CDP
432	209	60	3 707	100.5	4 925	2 511	701	381	33.8	9.4	Golden Hills CDP
37	6	2	164	106.7	261	125	45	19	23.0	13.3	Keene CDP
1	-	-	25	104.0	29	17	1	1	43.1	2.0	Lebec CDP (part)
2	8	-	31	93.5	47	24	10	6	21.7	16.7	Mojave CDP (part)
224	97	7	754	101.9	1 121	557	328	159	26.3	21.6	Stallion Springs CDP
572	363	94	3 373	224.8	8 931	2 414	1 029	586	18.5	9.4	Tehachapi city
790	407	126	9 211	172.5	17 779	5 675	1 323	692	29.2	5.3	Wasco CCD
26	13	1	811	139.0	1 180	451	40	14	39.1	2.1	Lost Hills CDP
684	353	112	7 499	183.5	15 427	4 666	1 149	605	27.4	5.4	Wasco city
1 708	996	256	12 236	123.8	20 060	8 695	2 960	1 648	26.7	10.8	Westside CCD
30	14	-	188	100.0	263	130	44	21	30.1	11.7	Derby Acres CDP
30	13	2	282	107.4	393	192	45	19	32.8	7.7	Dustin Acres CDP
10	13	2	76	101.3	110	57	25	14	28.1	16.3	Fellows CDP
217	159	52	1 780	97.3	2 409	1 215	428	249	31.4	12.2	Ford City CDP
140	67	21	1 165	101.5	1 663	841	228	130	29.2	9.7	Frazier Park CDP
70	41	4	417	99.8	602	295	115	64	27.7	13.8	Lake of the Woods CDP
95	65	5	619	99.4	854	426	165	87	30.8	13.4	Lebec CDP (part)
6	5	-	79	102.5	109	55	11	6	31.9	6.9	McKittrick CDP
78	41	6	525	111.6	780	380	125	65	29.8	11.3	Maricopa city
6	2	-	77	103.9	104	50	8	3	33.8	5.1	Mettler CDP
179	45	10	799	100.3	1 227	611	234	112	23.3	14.6	Pine Mountain Club CDP
93	63	22	929	104.3	1 232	634	178	109	35.1	9.4	South Taft CDP
430	306	86	3 069	108.5	4 761	2 271	822	504	25.6	12.8	Taft city
118	83	19	930	100.5	1 272	646	220	123	31.8	11.8	Taft Heights CDP
7	3	2	115	97.4	141	70	12	8	37.9	5.3	Tupman CDP
30	16	6	245	109.0	357	171	52	24	30.3	10.2	Valley Acres CDP
5 269	3 199	1 089	55 129	134.8	91 933	36 949	9 557	5 389	29.0	7.4	Kings County
241	186	51	3 814	286.8	11 511	2 307	478	215	22.0	3.2	Avenal CCD
241	185	51	3 758	290.0	11 454	2 273	477	214	21.9	3.3	Avenal city (part)
567	316	114	5 889	187.1	12 494	3 762	997	530	26.1	5.9	Corcoran CCD
451	237	86	4 697	207.8	10 931	2 996	774	408	24.4	5.4	Corcoran city (part)
2 910	1 960	727	27 332	97.1	36 845	18 998	5 597	3 315	31.6	10.4	Hanford CCD
130	86	14	1 668	94.2	2 094	1 093	230	135	35.4	7.1	Armona CDP
2 169	1 525	607	21 275	95.9	28 505	14 826	4 301	2 609	31.6	10.3	Hanford city
71	37	20	802	112.2	1 057	498	128	68	37.9	7.5	Home Garden CDP
243	130	46	1 616	108.4	2 361	1 139	419	223	29.9	12.4	Hanford Northeast CCD
1 114	524	125	14 353	106.4	19 503	9 428	1 763	971	34.2	6.0	Lemoore CCD
782	384	83	9 944	98.2	12 884	6 591	1 249	715	34.6	6.3	Lemoore city
8	1	-	2 409	138.6	3 712	1 437	9	6	35.4	0.2	Lemoore Station CDP
194	83	26	2 125	414.4	9 219	1 315	303	135	15.7	2.8	Stratford CCD
-	-	-	7	142.9	10	4	-	-	41.2	-	Avenal city (part)
-	-	-	-	(X)	-	-	-	-	(X)	(X)	Corcoran city (part)
52	8	4	672	123.1	955	424	64	29	36.3	4.3	Kettleman City CDP
37	21	9	620	103.9	748	362	67	36	40.8	5.3	Stratford CDP
6 102	4 075	1 182	29 513	97.6	44 247	22 724	11 359	6 089	24.1	19.5	Lake County
2 308	1 485	499	12 004	99.9	18 169	9 187	4 292	2 313	24.3	17.9	Lakeport CCD
137	48	8	807	103.0	1 201	596	193	86	26.7	11.8	Cobb CDP
236	188	67	1 479	98.0	2 095	1 081	491	287	28.4	16.8	Kelseyville CDP
447	375	191	2 579	86.9	3 639	1 970	1 013	611	24.5	21.0	Lakeport city
299	211	65	1 451	98.4	2 179	1 116	575	308	24.3	20.0	North Lakeport CDP
2 369	1 588	437	11 751	95.6	17 167	8 947	4 394	2 375	25.3	19.1	Lower Lake-Middletown CCD
1 355	1 005	314	6 849	91.9	9 755	5 195	2 674	1 500	25.8	20.3	Clearlake city
46	38	12	72	80.6	128	70	96	56	1.5	73.8	Clearlake Oaks CDP (part)
388	178	31	1 864	102.6	2 719	1 376	597	289	28.0	15.8	Hidden Valley Lake CDP
176	140	25	876	100.3	1 348	695	341	179	23.2	19.4	Lower Lake CDP
83	54	18	485	110.3	749	365	155	84	26.6	15.2	Middletown CDP
1 425	1 002	246	5 758	96.6	8 911	4 590	2 673	1 401	21.3	23.6	Upper Lake-Clearlake Oaks CCD
380	272	51	1 151	97.4	1 865	957	703	363	17.9	30.9	Clearlake Oaks CDP (part)
394	269	70	1 484	93.4	2 273	1 201	733	400	20.8	25.5	Lucerne CDP
267	217	60	1 269	97.7	1 929	983	544	279	23.1	21.7	Nice CDP
76	75	23	515	92.0	727	394	174	100	26.5	17.6	Upper Lake CDP
1 707	1 056	291	12 587	168.8	26 439	9 049	3 054	1 617	21.8	9.0	Lassen County
146	50	18	714	116.0	1 141	519	214	100	26.0	13.9	Big Valley CCD
263	150	19	1 365	103.5	2 078	1 033	432	218	25.2	15.6	Honey Lake CCD
43	13	3	129	3 010.1	3 949	100	59	26	1.6	1.5	Madeline Plains CCD
1 008	699	218	8 929	153.1	17 157	6 333	1 925	1 057	24.1	8.5	Susanville CCD
491	397	161	4 540	198.3	10 839	3 269	1 049	622	20.0	7.7	Susanville city
247	144	33	1 450	100.0	2 114	1 064	424	216	27.1	14.6	Westwood CCD
130	74	21	996	100.6	1 370	696	225	125	31.4	11.3	Westwood CDP
492 833	324 693	109 147	4 815 233	97.7	6 851 362	3 514 178	926 673	543 433	28.0	9.7	Los Angeles County
6 007	4 994	1 858	51 681	94.1	77 979	40 898	12 859	7 800	22.3	12.8	Burbank CCD
6 007	4 994	1 858	51 681	94.1	77 979	40 898	12 859	7 800	22.3	12.8	Burbank city (part)
-	-	-	-	(X)	-	-	-	-	(X)	(X)	Los Angeles city (part)

Table 1. **Age and Sex: 2000**—Con.

[For information on confidentiality protection, nonsampling error, and definitions, see text]

State County County Subdivision Place	Total population	Median age	Age: Under 5 years	5 to 17 years	18 to 20 years	21 to 24 years	25 to 34 years	35 to 44 years	45 to 54 years	55 to 59 years	60 to 64 years
Los Angeles County—Con.											
Calabasas CCD	82 813	39.4	4 585	16 991	3 232	3 036	7 721	14 940	15 609	5 314	3 504
Agoura Hills city	20 537	37.6	1 241	5 014	650	652	1 953	3 714	4 033	1 292	715
Calabasas city	20 033	38.5	1 223	4 514	518	637	1 988	3 844	3 610	1 174	809
Hidden Hills city	1 875	40.4	127	492	37	41	93	298	372	126	100
Los Angeles city (part)	14	40.0	-	4	-	-	2	2	2	1	-
Malibu city	12 575	42.9	568	1 899	373	625	1 203	2 118	2 449	903	675
Westlake Village city	8 368	44.6	380	1 610	184	139	622	1 313	1 533	635	501
Compton CCD	332 821	28.1	30 341	84 004	16 593	20 446	49 753	47 244	34 251	12 441	10 802
Carson city (part)	89 691	33.7	6 188	19 287	4 149	4 742	12 102	13 471	11 388	4 688	4 122
Compton city (part)	93 493	25.0	9 736	26 257	4 781	5 976	14 036	12 787	8 251	2 700	2 532
East Compton CDP	9 286	23.6	1 046	2 654	529	666	1 570	1 245	788	257	205
Long Beach city (part)	-	-	-	-	-	-	-	-	-	-	-
Los Angeles city (part)	-	-	-	-	-	-	-	-	-	-	-
Lynwood city	69 845	24.4	7 401	19 168	4 006	5 135	12 104	9 674	6 261	1 871	1 294
Paramount city (part)	-	-	-	-	-	-	-	-	-	-	-
West Carson CDP	21 138	38.5	1 328	3 447	719	980	2 940	3 249	2 917	1 208	1 120
West Compton CDP	5 435	31.3	461	1 343	248	303	651	797	505	219	239
Willowbrook CDP	34 138	26.2	3 299	9 432	1 655	2 049	5 082	4 628	3 046	1 080	890
Downey-Norwalk CCD	407 196	30.6	34 190	91 219	18 228	23 791	64 205	59 967	47 915	17 394	13 117
Artesia city	16 380	33.9	1 203	3 248	714	940	2 356	2 453	2 066	766	609
Bellflower city	72 878	29.7	6 943	16 270	3 114	4 406	12 267	11 057	7 995	2 653	2 028
Cerritos city (part)	51 488	39.3	2 395	10 215	2 060	2 468	5 590	7 674	9 197	4 231	2 689
Downey city (part)	107 323	31.6	8 606	22 751	4 469	6 069	17 667	15 766	12 385	4 296	3 485
Lakewood city (part)	-	-	-	-	-	-	-	-	-	-	-
Norwalk city	103 298	29.7	8 935	24 246	5 017	6 059	16 235	15 287	11 306	3 808	3 093
Paramount city (part)	55 230	25.6	6 048	14 313	2 828	3 812	9 993	7 648	4 915	1 628	1 196
Santa Fe Springs city (part)	275	21.8	42	84	10	13	53	39	14	4	9
East San Gabriel Valley CCD	933 557	31.3	71 036	208 079	48 147	55 235	133 637	143 670	118 788	40 432	31 122
Avocado Heights CDP	15 148	30.4	1 224	3 454	716	935	2 317	2 156	1 779	643	603
Azusa city	44 712	27.1	4 138	9 642	3 466	3 454	7 711	6 368	4 231	1 451	1 153
Baldwin Park city	75 837	26.9	7 324	19 153	3 955	5 045	12 449	10 782	8 019	2 500	1 944
Charter Oak CDP	9 027	33.0	684	1 989	371	481	1 297	1 598	1 200	372	287
Citrus CDP	10 581	28.0	934	2 559	570	709	1 634	1 676	1 134	377	303
Claremont city	33 998	35.8	1 474	5 557	3 789	2 550	3 317	4 430	4 820	1 811	1 284
Covina city	46 837	33.5	3 470	9 676	1 949	2 514	6 880	7 700	5 886	2 097	1 560
Diamond Bar city	56 287	36.5	3 216	11 967	2 363	2 593	6 693	9 948	9 921	3 266	2 107
El Monte city (part)	-	-	-	-	-	-	-	-	-	-	-
Glendora city (part)	49 415	36.9	3 103	10 546	1 767	1 970	5 912	8 461	6 992	2 441	2 040
Hacienda Heights CDP	53 122	36.9	3 006	10 428	2 260	2 682	6 716	8 104	7 758	3 236	2 613
Industry city (part)	777	37.1	55	131	32	37	104	122	91	30	26
Irwindale city	1 446	28.5	124	359	76	69	234	228	138	54	47
La Habra Heights city (part)	897	37.5	61	188	31	37	97	166	159	47	35
La Puente city	41 063	27.7	3 711	10 174	2 070	2 676	6 847	5 892	3 985	1 415	1 145
La Verne city (part)	31 426	37.8	1 801	6 091	1 602	1 464	3 519	5 081	4 743	1 679	1 291
Los Angeles city (part)	-	-	-	-	-	-	-	-	-	-	-
Pomona city	149 473	26.5	14 125	37 617	8 837	10 539	23 801	21 846	15 180	4 544	3 433
Rowland Heights CDP	48 553	34.7	3 162	9 446	2 174	2 760	6 970	7 787	7 366	2 618	1 981
San Dimas city (part)	34 976	37.3	2 050	6 883	1 500	1 629	4 183	5 640	5 512	1 937	1 483
South San Jose Hills CDP	20 218	26.9	1 826	5 165	1 111	1 319	3 318	2 911	2 028	744	598
Valinda CDP	21 776	28.1	1 989	5 481	1 016	1 356	3 370	3 167	2 464	761	649
Vincent CDP	15 097	29.5	1 268	3 761	715	863	2 300	2 397	1 717	567	425
Walnut city	30 004	37.2	1 466	6 863	1 433	1 496	2 934	5 213	5 838	1 624	1 052
West Covina city	105 080	32.7	8 013	21 939	4 556	5 955	15 683	16 384	13 395	4 613	3 663
West Puente Valley CDP	22 589	29.2	1 782	5 420	1 184	1 442	3 467	3 130	2 412	865	798
Glendale CCD	214 308	37.6	12 184	36 544	7 553	9 993	31 165	37 465	30 654	10 581	8 849
Glendale city (part)	194 957	37.5	11 086	32 535	6 934	9 374	29 066	33 793	27 426	9 556	8 073
La Canada Flintridge city (part)	819	40.8	45	150	23	23	76	161	147	59	45
La Crescenta-Montrose CDP (part)	18 532	38.6	1 053	3 859	596	596	2 023	3 511	3 081	966	731
Los Angeles city (part)	-	-	-	-	-	-	-	-	-	-	-
Pasadena city (part)	-	-	-	-	-	-	-	-	-	-	-
Inglewood CCD	369 656	29.6	34 282	83 775	15 936	22 208	63 811	57 185	40 294	13 744	11 171
Alondra Park CDP	8 622	31.5	827	1 719	350	497	1 427	1 432	1 041	341	263
Del Aire CDP	9 012	35.1	640	1 907	326	355	1 267	1 707	1 178	387	320
Gardena city (part)	57 746	34.4	4 348	10 566	2 090	2 913	9 501	9 132	6 950	2 719	2 381
Hawthorne city	84 112	28.7	8 469	18 158	3 691	5 808	16 432	12 884	8 622	2 797	2 087
Inglewood city (part)	112 262	29.6	10 242	26 117	4 826	6 650	18 405	17 399	12 922	4 322	3 422
Lawndale city	31 711	29.3	2 950	7 152	1 319	1 921	6 178	5 190	3 353	1 036	824
Lennox CDP	22 950	24.2	2 440	6 502	1 268	1 574	4 110	3 301	1 999	548	376
Los Angeles city (part)	120	25.5	11	31	11	6	17	19	14	3	1
Torrance city (part)	67	59.5	-	1	-	1	2	9	13	8	9
West Athens CDP	9 101	28.2	804	2 389	424	515	1 320	1 257	976	399	357
Westmont CDP	31 623	26.1	3 315	8 653	1 509	1 819	4 753	4 523	2 958	1 110	1 074
Long Beach-Lakewood CCD	566 404	31.3	46 597	118 155	25 821	33 525	94 859	89 892	67 115	21 626	15 727
Carson city (part)	39	32.2	4	6	3	4	5	4	5	-	1
Compton city (part)	-	-	-	-	-	-	-	-	-	-	-
Hawaiian Gardens city	14 779	25.4	1 521	3 915	811	1 045	2 498	1 949	1 333	404	389
Lakewood city (part)	79 345	35.3	5 619	16 239	2 988	3 408	11 023	13 651	10 817	3 518	2 668
Long Beach city (part)	461 522	30.8	38 587	96 052	21 631	28 527	79 542	72 342	53 390	17 212	12 337
Paramount city (part)	36	22.8	6	6	2	8	7	3	3	1	-
Signal Hill city	9 333	33.4	766	1 694	341	509	1 621	1 675	1 368	419	269
Los Angeles CCD	3 858 218	31.9	293 654	718 088	172 458	248 557	702 898	613 395	452 876	152 330	122 846
Beverly Hills city	33 784	41.3	1 266	5 485	932	1 201	4 780	5 125	5 347	2 025	1 674
Burbank city (part)	-	-	-	-	-	-	-	-	-	-	-
Culver City city	38 816	39.1	2 129	5 967	1 019	1 551	5 858	7 072	6 129	2 108	1 593
Florence-Graham CDP (part)	-	-	-	-	-	-	-	-	-	-	-
Glendale city (part)	-	-	-	-	-	-	-	-	-	-	-
Huntington Park city (part)	-	-	-	-	-	-	-	-	-	-	-
Inglewood city (part)	318	40.4	15	63	17	12	19	57	60	28	26
Ladera Heights CDP	6 568	44.5	357	1 005	168	189	575	1 033	1 088	461	409
Lomita city (part)	-	-	-	-	-	-	-	-	-	-	-
Los Angeles city (part)	3 694 686	31.6	285 965	695 300	168 152	241 475	674 079	584 015	428 958	143 961	115 662
Marina del Rey CDP	8 176	39.2	246	276	87	333	2 272	1 845	1 361	551	391
Pasadena city (part)	-	-	-	-	-	-	-	-	-	-	-
San Fernando city	23 564	27.3	2 255	5 854	1 158	1 524	4 143	3 428	2 324	666	552
Vernon city (part)	-	-	-	-	-	-	-	-	-	-	-

Table 1. **Age and Sex: 2000**—Con.

[For information on confidentiality protection, nonsampling error, and definitions, see text]

Age—Con.			Age and sex						Percent of total population		State County County Subdivision Place
			All ages		18 years and over		65 years and over				
65 to 74 years	75 to 84 years	85 years and over	Female	Males per 100 females	Total	Female	Total	Female	Under 18 years	65 years and over	
											Los Angeles County—Con.
4 734	2 519	628	42 108	96.7	61 237	31 742	7 881	4 040	26.1	9.5	Calabasas CCD
787	373	113	10 313	99.1	14 282	7 361	1 273	689	30.5	6.2	Agoura Hills city
1 097	501	118	10 296	94.6	14 296	7 517	1 716	865	28.6	8.6	Calabasas city
114	63	12	973	92.7	1 256	659	189	96	33.0	10.1	Hidden Hills city
3	-	-	6	133.3	10	5	3	2	28.6	21.4	Los Angeles city (part)
989	642	131	6 359	97.8	10 108	5 167	1 762	896	19.6	14.0	Malibu city
836	501	114	4 343	92.7	6 378	3 363	1 451	760	23.8	17.3	Westlake Village city
15 994	8 595	2 357	169 467	96.4	218 476	113 484	26 946	15 835	34.4	8.1	Compton CCD
5 885	2 896	773	46 398	93.3	64 216	33 905	9 554	5 539	28.4	10.7	Carson city (part)
3 957	2 039	441	47 636	96.3	57 500	30 078	6 437	3 798	38.5	6.9	Compton city (part)
220	88	18	4 646	99.9	5 586	2 801	326	193	39.8	3.5	East Compton CDP
-	-	-	-	(X)	-	-	-	-	(X)	(X)	Long Beach city (part)
-	-	-	-	(X)	-	-	-	-	(X)	(X)	Los Angeles city (part)
1 652	935	344	34 143	104.6	43 276	21 197	2 931	1 749	38.0	4.2	Lynwood city
-	-	-	-	(X)	-	-	-	-	(X)	(X)	Paramount city (part)
1 780	1 040	410	10 981	92.5	16 363	8 636	3 230	1 897	22.6	15.3	West Carson CDP
438	200	31	2 837	91.6	3 631	1 964	669	374	33.2	12.3	West Compton CDP
1 595	1 091	291	17 663	93.3	21 407	11 414	2 977	1 776	37.3	8.7	Willowbrook CDP
19 925	13 414	3 831	207 735	96.0	281 787	146 807	37 170	21 935	30.8	9.1	Downey-Norwalk CCD
1 019	721	285	8 168	100.5	11 929	6 091	2 025	1 214	27.2	12.4	Artesia city
3 146	2 265	734	37 358	95.1	49 665	26 062	6 145	3 668	31.9	8.4	Bellflower city
3 127	1 508	334	26 432	94.8	38 878	20 323	4 969	2 754	24.5	9.7	Cerritos city (part)
5 716	4 691	1 422	55 147	94.6	75 966	40 019	11 829	7 009	29.2	11.0	Downey city (part)
-	-	-	-	(X)	-	-	-	-	(X)	(X)	Lakewood city (part)
5 266	3 252	794	52 189	97.9	70 117	36 078	9 312	5 552	32.1	9.0	Norwalk city
1 630	960	259	28 127	96.4	34 869	18 038	2 849	1 714	36.9	5.2	Paramount city (part)
2	5	-	143	92.3	149	80	7	4	45.8	2.5	Santa Fe Springs city (part)
47 382	27 732	8 297	473 934	97.0	654 442	337 975	83 411	48 868	29.9	8.9	East San Gabriel Valley CCD
838	385	98	7 601	99.3	10 470	5 300	1 321	718	30.9	8.7	Avocado Heights CDP
1 753	1 030	315	22 637	97.5	30 932	15 977	3 098	1 871	30.8	6.9	Azusa city
2 747	1 481	438	37 926	100.0	49 360	25 013	4 666	2 753	34.9	6.2	Baldwin Park city
449	238	61	4 623	95.3	6 354	3 325	748	443	29.6	8.3	Charter Oak CDP
449	194	42	5 320	98.9	7 088	3 636	685	398	33.0	6.5	Citrus CDP
2 429	1 847	690	18 029	88.6	26 967	14 570	4 966	2 982	20.7	14.6	Claremont city
2 813	1 757	535	24 396	92.0	33 691	18 021	5 105	3 075	28.1	10.9	Covina city
2 636	1 286	291	28 721	96.0	41 104	21 404	4 213	2 370	27.0	7.5	Diamond Bar city
-	-	-	-	(X)	-	-	-	-	(X)	(X)	El Monte city (part)
3 287	2 160	736	25 571	93.2	35 766	18 860	6 183	3 682	27.6	12.5	Glendora city (part)
3 973	1 914	432	27 113	95.9	39 688	20 555	6 319	3 443	25.3	11.9	Hacienda Heights CDP
51	57	41	345	125.2	591	259	149	85	23.9	19.2	Industry city (part)
72	35	10	755	91.5	963	498	117	67	33.4	8.1	Irwindale city
43	29	4	464	93.3	648	338	76	48	27.8	8.5	La Habra Heights city (part)
1 944	973	231	20 520	100.1	27 178	13 668	3 148	1 818	33.8	7.7	La Puente city
2 080	1 512	563	16 320	92.6	23 534	12 457	4 155	2 477	25.1	13.2	La Verne city (part)
-	-	-	-	(X)	-	-	-	-	(X)	(X)	Los Angeles city (part)
5 167	3 213	1 171	73 843	102.4	97 731	48 588	9 551	5 724	34.6	6.4	Pomona city
2 522	1 377	390	24 670	96.8	35 945	18 574	4 289	2 412	26.0	8.8	Rowland Heights CDP
2 020	1 534	605	18 196	92.2	26 043	13 914	4 159	2 571	25.5	11.9	San Dimas city (part)
762	352	84	10 099	100.2	13 227	6 648	1 198	695	34.6	5.9	South San Jose Hills CDP
961	447	115	10 963	98.6	14 306	7 295	1 523	864	34.3	7.0	Valinda CDP
635	376	73	7 636	97.7	10 068	5 111	1 084	647	33.3	7.2	Vincent CDP
1 295	629	161	15 256	96.7	21 675	11 202	2 085	1 195	27.8	6.9	Walnut city
6 133	3 776	970	54 061	94.4	75 128	39 503	10 879	6 452	28.5	10.4	West Covina city
1 398	581	110	11 374	98.6	15 387	7 821	2 089	1 189	31.9	9.2	West Puente Valley CDP
15 207	10 107	4 006	111 897	91.5	165 580	87 977	29 320	17 584	22.7	13.7	Glendale CCD
14 011	9 304	3 799	101 892	91.3	151 336	80 511	27 114	16 323	22.4	13.9	Glendale city (part)
47	31	12	439	86.6	624	332	90	60	23.8	11.0	La Canada Flintridge city (part)
1 149	772	195	9 566	93.7	13 620	7 134	2 116	1 201	26.5	11.4	La Crescenta-Montrose CDP (part)
-	-	-	-	(X)	-	-	-	-	(X)	(X)	Los Angeles city (part)
-	-	-	-	(X)	-	-	-	-	(X)	(X)	Pasadena city (part)
15 849	8 821	2 580	190 866	93.7	251 599	133 171	27 250	15 998	31.9	7.4	Inglewood CCD
403	261	61	4 282	101.4	6 076	3 025	725	399	29.5	8.4	Alondra Park CDP
525	341	59	4 496	100.4	6 465	3 287	925	538	28.3	10.3	Del Aire CDP
4 023	2 436	687	29 603	95.1	42 832	22 378	7 146	4 083	25.8	12.4	Gardena city (part)
2 935	1 737	492	43 664	92.6	57 485	30 688	5 164	3 109	31.7	6.1	Hawthorne city
4 580	2 500	877	58 998	90.3	75 903	41 126	7 957	4 808	32.4	7.1	Inglewood city (part)
1 123	539	126	15 675	102.3	21 609	10 852	1 788	1 021	31.9	5.6	Lawndale city
525	241	66	11 119	106.4	14 008	6 782	832	463	39.0	3.6	Lennox CDP
7	-	-	56	114.3	78	39	7	4	35.0	5.8	Los Angeles city (part)
14	9	1	36	86.1	66	35	24	15	1.5	35.8	Torrance city (part)
411	197	52	4 799	89.6	5 908	3 164	660	356	35.1	7.3	West Athens CDP
1 244	518	147	16 945	86.6	19 655	11 013	1 909	1 139	37.8	6.0	Westmont CDP
26 191	20 307	6 589	288 415	96.4	401 652	207 846	53 087	31 518	29.1	9.4	Long Beach-Lakewood CCD
4	3	-	17	129.4	29	14	7	3	25.6	17.9	Carson city (part)
-	-	-	-	(X)	-	-	-	-	(X)	(X)	Compton city (part)
508	322	84	7 213	104.9	9 343	4 616	914	527	36.8	6.2	Hawaiian Gardens city
4 802	3 784	828	40 924	93.9	57 487	30 233	9 414	5 636	27.5	11.9	Lakewood city (part)
20 400	15 881	5 621	234 804	96.6	326 883	168 922	41 902	24 877	29.2	9.1	Long Beach city (part)
-	-	-	26	38.5	24	16	-	-	33.3	-	Paramount city (part)
380	239	52	4 734	97.1	6 873	3 505	671	370	26.4	7.2	Signal Hill city
198 998	134 722	47 396	1 935 880	99.3	2 846 476	1 442 333	381 116	222 951	26.2	9.9	Los Angeles CCD
2 748	2 274	927	18 413	83.5	27 033	15 072	5 949	3 355	20.0	17.6	Beverly Hills city
-	-	-	-	(X)	-	-	-	-	(X)	(X)	Burbank city (part)
2 707	2 009	674	20 699	87.5	30 720	16 813	5 390	3 244	20.9	13.9	Culver City city
-	-	-	-	(X)	-	-	-	-	(X)	(X)	Florence-Graham CDP (part)
-	-	-	-	(X)	-	-	-	-	(X)	(X)	Glendale city (part)
-	-	-	-	(X)	-	-	-	-	(X)	(X)	Huntington Park city (part)
11	8	2	159	100.0	240	126	21	12	24.5	6.6	Inglewood city (part)
654	465	164	3 611	81.9	5 206	2 929	1 283	713	20.7	19.5	Ladera Heights CDP
-	-	-	-	(X)	-	-	-	-	(X)	(X)	Lomita city (part)
187 101	125 829	44 189	1 852 953	99.4	2 713 421	1 374 196	357 119	209 072	26.6	9.7	Los Angeles city (part)
470	271	73	3 916	108.8	7 654	3 670	814	394	6.4	10.0	Marina del Rey CDP
-	-	-	-	(X)	-	-	-	-	(X)	(X)	Pasadena city (part)
906	587	167	11 683	101.7	15 455	7 731	1 660	975	34.4	7.0	San Fernando city
-	-	-	-	(X)	-	-	-	-	(X)	(X)	Vernon city (part)

Table 1. **Age and Sex: 2000**—Con.

[For information on confidentiality protection, nonsampling error, and definitions, see text]

State County County Subdivision Place	Total population	Median age	Age: Under 5 years	5 to 17 years	18 to 20 years	21 to 24 years	25 to 34 years	35 to 44 years	45 to 54 years	55 to 59 years	60 to 64 years
Los Angeles County—Con.											
Los Angeles CCD—Con.											
View Park-Windsor Hills CDP	10 958	43.6	522	1 703	285	324	1 075	1 815	1 664	705	721
West Hollywood city	35 716	39.4	588	1 446	467	1 777	9 444	7 930	4 943	1 476	1 557
Newhall CCD	189 172	32.8	15 083	40 314	7 744	9 034	29 815	38 059	25 171	7 252	4 775
Los Angeles city (part)	-	-	-	-	-	-	-	-	-	-	-
Santa Clarita city (part)	140 849	33.4	11 062	31 261	5 610	6 027	20 327	27 164	19 424	5 825	3 909
Val Verde CDP	1 472	27.4	148	344	93	89	227	303	170	27	24
North Antelope Valley CCD	150 931	31.9	11 730	37 185	6 579	7 106	19 368	26 563	18 319	5 964	4 604
Lake Los Angeles CDP	11 523	28.0	919	3 680	517	379	1 110	2 107	1 388	456	321
Lancaster city (part)	118 615	31.1	9 535	28 812	5 240	6 034	16 373	20 812	13 753	4 431	3 433
Palmdale city (part)	1 392	38.3	89	377	52	29	78	297	269	91	43
Quartz Hill CDP (part)	7 066	33.5	530	1 698	330	309	805	1 194	990	320	229
Palos Verdes CCD	89 786	42.4	5 099	16 400	2 289	2 551	7 939	14 593	14 420	6 152	5 245
Avalon city	3 127	33.7	246	703	104	137	427	518	432	131	114
Lomita city (part)	20 046	35.5	1 577	3 536	606	917	3 193	3 653	2 705	933	746
Palos Verdes Estates city	13 340	46.7	697	2 397	290	251	711	1 936	2 414	1 116	868
Rancho Palos Verdes city	41 145	44.7	2 010	7 447	973	943	2 862	6 584	6 789	3 073	2 764
Rolling Hills city	1 871	47.7	69	416	49	27	61	222	339	144	131
Rolling Hills Estates city	7 676	44.9	385	1 482	191	169	419	1 205	1 331	560	481
Pasadena CCD	242 492	36.3	15 512	43 647	8 087	11 312	37 155	40 454	34 536	12 294	9 107
Altadena CDP	42 610	37.6	2 911	8 410	1 267	1 474	5 266	7 555	6 534	2 299	1 645
Arcadia city (part)	46	34.0	2	17	-	-	5	10	6	3	-
East Pasadena CDP	6 045	36.7	402	1 085	225	282	876	916	855	325	259
Glendale city (part)	16	29.5	2	3	-	2	4	3	1	1	-
La Canada Flintridge city (part)	19 499	42.1	1 003	4 851	601	394	896	3 118	3 648	1 278	958
La Crescenta-Montrose CDP (part)	-	-	-	-	-	-	-	-	-	-	-
Los Angeles city (part)	-	-	-	-	-	-	-	-	-	-	-
Pasadena city (part)	133 936	34.5	9 202	21 754	4 849	7 621	24 744	22 004	16 779	6 158	4 603
San Gabriel city (part)	29	46.5	-	8	1	3	-	2	7	3	-
San Marino city (part)	12 920	42.7	637	2 784	427	401	878	1 904	2 378	781	637
South Pasadena city	24 292	37.4	1 162	4 326	646	999	4 012	4 420	3 837	1 264	854
Santa Monica CCD	84 084	39.3	3 448	8 866	1 695	3 419	17 034	16 670	13 237	4 445	3 192
Los Angeles city (part)	-	-	-	-	-	-	-	-	-	-	-
Santa Monica city	84 084	39.3	3 448	8 866	1 695	3 419	17 034	16 670	13 237	4 445	3 192
South Antelope Valley CCD	168 106	30.8	14 217	46 004	7 055	6 499	19 887	31 367	21 315	6 457	4 538
Acton CDP	2 390	38.6	144	588	89	66	183	443	446	132	94
Desert View Highlands CDP	2 337	32.6	182	638	99	76	239	416	306	85	77
Duarte city (part)	-	-	-	-	-	-	-	-	-	-	-
Glendora city (part)	-	-	-	-	-	-	-	-	-	-	-
Lancaster city (part)	103	27.5	9	33	3	2	6	18	10	7	6
La Verne city (part)	212	28.0	29	54	7	11	20	44	31	6	5
Littlerock CDP	1 402	29.1	139	401	49	56	159	261	147	48	37
Los Angeles city (part)	-	-	-	-	-	-	-	-	-	-	-
Monrovia city (part)	19	54.5	-	3	-	1	-	-	6	7	-
Palmdale city (part)	115 278	28.1	10 719	33 133	5 087	4 797	14 786	21 155	12 960	3 626	2 562
Pasadena city (part)	-	-	-	-	-	-	-	-	-	-	-
Quartz Hill CDP (part)	2 824	39.4	121	663	134	103	198	520	481	194	133
San Dimas city (part)	4	41.5	1	-	-	-	-	2	1	-	-
Santa Clarita city (part)	10 239	34.2	767	2 684	359	307	1 153	2 174	1 545	497	268
South Bay Cities CCD	131 712	36.4	7 555	17 737	2 474	4 891	28 508	27 855	20 075	6 533	4 395
El Segundo city	16 033	36.4	956	2 683	405	589	2 855	3 348	2 444	713	511
Hermosa Beach city	18 566	34.2	768	1 459	200	926	6 403	3 816	2 376	823	527
Manhattan Beach city	33 852	37.7	2 197	5 339	484	909	6 003	6 691	5 441	1 963	1 299
Redondo Beach city (part)	63 261	36.7	3 634	8 256	1 385	2 467	13 247	14 000	9 814	3 034	2 058
Torrance city (part)	-	-	-	-	-	-	-	-	-	-	-
Southeast CCD	506 919	25.5	53 584	130 710	26 984	37 345	90 728	67 675	44 889	14 414	10 786
Bell city	36 664	25.9	3 957	8 995	1 928	2 817	6 955	4 862	3 408	1 026	752
Bell Gardens city	44 054	23.8	5 043	12 352	2 456	3 206	8 001	5 870	3 582	1 117	691
Commerce city (part)	12 544	28.2	1 111	3 132	566	821	1 988	1 632	1 200	472	344
Cudahy city	24 208	23.8	2 908	6 757	1 299	1 707	4 555	3 266	1 877	573	382
Downey city (part)	-	-	-	-	-	-	-	-	-	-	-
East Los Angeles CDP (part)	123 672	26.4	12 558	30 209	6 354	9 289	21 899	16 051	10 770	3 728	3 077
Florence-Graham CDP (part)	60 197	23.5	6 832	17 228	3 406	4 364	10 090	7 859	4 927	1 449	1 108
Huntington Park city (part)	61 348	25.6	6 406	15 563	3 373	4 573	11 502	8 324	5 527	1 636	1 308
Los Angeles city (part)	-	-	-	-	-	-	-	-	-	-	-
Maywood city	28 083	24.9	3 192	7 200	1 511	2 199	5 452	3 696	2 398	731	519
Montebello city (part)	65	26.5	9	12	3	6	9	10	6	1	4
Monterey Park city (part)	1 667	40.6	101	227	54	70	247	232	155	72	68
South Gate city	96 375	26.0	9 692	24 586	5 082	7 005	16 907	13 520	9 282	2 978	2 074
Vernon city (part)	91	28.8	8	26	3	3	14	17	9	2	3
Walnut Park CDP	16 180	27.0	1 639	3 767	846	1 209	2 956	2 121	1 596	564	415
Southwest San Gabriel Valley CCD	320 008	34.6	21 725	56 876	12 444	18 117	52 899	49 186	39 600	13 886	12 298
Alhambra city	85 804	35.0	5 350	13 823	3 370	4 956	15 435	13 766	11 043	3 686	3 059
Commerce city (part)	24	25.5	2	7	1	2	2	3	2	2	-
East Los Angeles CDP (part)	611	30.8	49	133	29	30	110	74	60	19	23
East San Gabriel CDP (part)	5 588	38.4	372	1 002	174	216	719	937	850	301	243
El Monte city (part)	79	75.8	-	-	-	-	2	2	11	5	3
Montebello city (part)	62 085	31.4	5 050	12 705	2 611	3 841	10 295	8 538	6 611	2 499	2 205
Monterey Park city (part)	58 384	38.3	3 242	9 198	1 965	2 933	8 790	8 888	7 640	2 713	2 709
Pico Rivera city (part)	-	-	-	-	-	-	-	-	-	-	-
Rosemead city (part)	53 505	32.3	4 017	10 712	2 318	3 274	8 740	8 212	6 417	2 184	1 946
San Gabriel city (part)	39 775	35.6	2 653	6 694	1 403	2 022	6 641	6 621	5 099	1 798	1 497
San Marino city (part)	25	40.8	-	4	2	-	-	7	1	2	3
South San Gabriel CDP	7 595	36.0	514	1 386	276	405	1 080	1 123	994	381	367
Temple City city (part)	534	38.8	36	90	21	26	61	79	83	35	27
Torrance CCD	137 879	38.6	7 834	23 905	4 241	5 096	18 548	26 068	20 075	7 026	5 683
Gardena city (part)	-	-	-	-	-	-	-	-	-	-	-
Los Angeles city (part)	-	-	-	-	-	-	-	-	-	-	-
Redondo Beach city (part)	-	-	-	-	-	-	-	-	-	-	-
Torrance city (part)	137 879	38.6	7 834	23 905	4 241	5 096	18 548	26 068	20 075	7 026	5 683
Upper San Gabriel Valley CCD	320 969	32.5	25 148	67 466	13 476	17 818	48 667	49 490	40 282	13 752	10 815
Arcadia city (part)	53 008	40.5	2 445	9 890	1 849	2 118	5 721	8 715	8 621	3 054	2 385
Bradbury city	855	41.8	39	172	22	27	72	146	140	65	41
Duarte city (part)	21 486	34.5	1 613	4 444	781	1 044	3 003	3 364	2 882	959	840
East San Gabriel CDP (part)	8 924	35.1	627	1 441	334	547	1 504	1 490	1 236	427	339

Table 1. **Age and Sex: 2000**—Con.

[For information on confidentiality protection, nonsampling error, and definitions, see text]

Age—Con.			Age and sex						Percent of total population		State County County Subdivision Place
			All ages		18 years and over		65 years and over				
65 to 74 years	75 to 84 years	85 years and over	Female	Males per 100 females	Total	Female	Total	Female	Under 18 years	65 years and over	
											Los Angeles County—Con.
											Los Angeles CCD—Con.
1 157	757	230	5 948	84.2	8 733	4 870	2 144	1 290	20.3	19.6	View Park-Windsor Hills CDP
2 865	2 308	915	15 984	123.4	33 682	14 955	6 088	3 623	5.7	17.0	West Hollywood city
6 526	4 076	1 323	91 510	106.7	133 775	64 690	11 925	7 161	29.3	6.3	Newhall CCD
-	-	-	-	(X)	-	-	-	-	(X)	(X)	Los Angeles city (part)
5 443	3 595	1 202	71 277	97.6	98 526	50 785	10 240	6 254	30.0	7.3	Santa Clarita city (part)
28	15	4	717	105.3	980	473	47	26	33.4	3.2	Val Verde CDP
7 373	4 643	1 497	74 576	102.4	102 016	50 921	13 513	7 843	32.4	9.0	North Antelope Valley CCD
442	170	34	5 782	99.3	6 924	3 556	646	352	39.9	5.6	Lake Los Angeles CDP
5 459	3 560	1 173	58 410	103.1	80 268	39 761	10 192	5 953	32.3	8.6	Lancaster city (part)
46	17	4	686	102.9	926	465	67	32	33.5	4.8	Palmdale city (part)
383	223	55	3 587	97.0	4 838	2 510	661	374	31.5	9.4	Quartz Hill CDP (part)
8 702	5 151	1 245	46 250	94.1	68 287	35 828	15 098	8 056	23.9	16.8	Palos Verdes CCD
157	120	38	1 568	99.4	2 178	1 099	315	189	30.3	10.1	Avalon city
1 135	789	256	10 430	92.2	14 933	7 953	2 180	1 312	25.5	10.9	Lomita city (part)
1 493	974	193	6 802	96.1	10 246	5 315	2 660	1 359	23.2	19.9	Palos Verdes Estates city
4 574	2 486	640	21 242	93.7	31 688	16 669	7 700	4 072	23.0	18.7	Rancho Palos Verdes city
252	135	26	954	96.1	1 386	720	413	197	25.9	22.1	Rolling Hills city
855	526	72	3 949	94.4	5 809	3 037	1 453	740	24.3	18.9	Rolling Hills Estates city
15 202	10 828	4 358	125 151	93.8	183 333	96 241	30 388	18 013	24.4	12.5	Pasadena CCD
2 692	1 818	739	22 213	91.8	31 289	16 771	5 249	3 163	26.6	12.3	Altadena CDP
2	-	1	27	70.4	27	16	3	3	41.3	6.5	Arcadia city (part)
437	282	101	3 106	94.6	4 558	2 384	820	475	24.6	13.6	East Pasadena CDP
-	-	-	7	128.6	11	5	-	-	31.3	-	Glendale city (part)
1 451	985	316	10 083	93.4	13 645	7 158	2 752	1 501	30.0	14.1	La Canada Flintridge city (part)
-	-	-	-	(X)	-	-	-	-	(X)	(X)	La Crescenta-Montrose CDP (part)
-	-	-	-	(X)	-	-	-	-	(X)	(X)	Los Angeles city (part)
7 776	5 885	2 561	68 441	95.7	102 980	53 348	16 222	9 830	23.1	12.1	Pasadena city (part)
1	1	3	18	61.1	21	14	5	3	27.6	17.2	San Gabriel city (part)
1 139	719	235	6 689	93.2	9 499	5 020	2 093	1 135	26.5	16.2	San Marino city (part)
1 457	958	357	13 020	86.6	18 804	10 258	2 772	1 646	22.6	11.4	South Pasadena city
5 414	4 501	2 163	43 567	93.0	71 770	37 520	12 078	7 361	14.6	14.4	Santa Monica CCD
-	-	-	-	(X)	-	-	-	-	(X)	(X)	Los Angeles city (part)
5 414	4 501	2 163	43 567	93.0	71 770	37 520	12 078	7 361	14.6	14.4	Santa Monica city
6 588	3 298	881	84 480	99.0	107 885	55 030	10 767	6 004	35.8	6.4	South Antelope Valley CCD
119	66	20	1 173	103.8	1 658	839	205	106	30.6	8.6	Acton CDP
135	72	12	1 191	96.2	1 517	776	219	123	35.1	9.4	Desert View Highlands CDP
-	-	-	-	(X)	-	-	-	-	(X)	(X)	Duarte city (part)
-	-	-	-	(X)	-	-	-	-	(X)	(X)	Glendora city (part)
7	2	-	51	102.0	61	29	9	2	40.8	8.7	Lancaster city (part)
3	1	1	100	112.0	129	64	5	4	39.2	2.4	La Verne city (part)
59	34	12	708	98.0	862	432	105	56	38.5	7.5	Littlerock CDP
-	-	-	-	(X)	-	-	-	-	(X)	(X)	Los Angeles city (part)
-	2	-	10	90.0	16	9	2	1	15.8	10.5	Monrovia city (part)
3 955	2 013	485	58 646	96.6	71 426	37 142	6 453	3 721	38.0	5.6	Palmdale city (part)
-	-	-	-	(X)	-	-	-	-	(X)	(X)	Pasadena city (part)
179	82	16	1 412	100.0	2 040	1 042	277	145	27.8	9.8	Quartz Hill CDP (part)
-	-	-	1	300.0	3	-	-	-	25.0	-	San Dimas city (part)
314	130	41	5 047	102.9	6 788	3 391	485	269	33.7	4.7	Santa Clarita city (part)
6 498	4 074	1 117	64 978	102.7	106 420	52 730	11 689	6 614	19.2	8.9	South Bay Cities CCD
794	578	157	8 067	98.7	12 394	6 322	1 529	919	22.7	9.5	El Segundo city
717	399	152	8 720	112.9	16 339	7 642	1 268	679	12.0	6.8	Hermosa Beach city
1 986	1 249	291	16 800	101.5	26 316	13 054	3 526	1 913	22.3	10.4	Manhattan Beach city
3 001	1 848	517	31 391	101.5	51 371	25 712	5 366	3 103	18.8	8.5	Redondo Beach city (part)
-	-	-	-	(X)	-	-	-	-	(X)	(X)	Torrance city (part)
16 854	9 713	3 237	252 598	100.7	322 625	162 377	29 804	17 793	36.4	5.9	Southeast CCD
1 090	624	250	18 148	102.0	23 712	11 897	1 964	1 206	35.3	5.4	Bell city
1 041	516	179	21 753	102.5	26 659	13 174	1 736	1 029	39.5	3.9	Bell Gardens city
703	469	106	6 382	96.6	8 301	4 293	1 278	769	33.8	10.2	Commerce city (part)
558	245	81	12 245	97.7	14 543	7 366	884	524	39.9	3.7	Cudahy city
-	-	-	-	(X)	-	-	-	-	(X)	(X)	Downey city (part)
5 453	3 200	1 084	61 329	101.7	80 905	40 597	9 737	5 790	34.6	7.9	East Los Angeles CDP (part)
1 654	972	308	29 845	101.7	36 137	18 082	2 934	1 736	40.0	4.9	Florence-Graham CDP (part)
1 880	957	299	30 632	100.3	39 379	19 859	3 136	1 860	35.8	5.1	Huntington Park city (part)
-	-	-	-	(X)	-	-	-	-	(X)	(X)	Los Angeles city (part)
696	356	133	13 759	104.1	17 691	8 615	1 185	685	37.0	4.2	Maywood city
3	2	-	33	97.0	44	24	5	2	32.3	7.7	Montebello city (part)
190	202	49	858	94.3	1 339	701	441	256	19.7	26.5	Monterey Park city (part)
2 818	1 791	640	48 608	98.3	62 097	31 764	5 249	3 217	35.6	5.4	South Gate city
4	2	-	48	89.6	57	27	6	3	37.4	6.6	Vernon city (part)
659	318	90	7 961	103.2	10 774	5 384	1 067	593	33.4	6.6	Walnut Park CDP
22 422	15 139	5 416	166 439	92.3	241 407	128 046	42 977	25 150	24.6	13.4	Southwest San Gabriel Valley CCD
5 506	4 060	1 750	45 386	89.1	66 631	36 065	11 316	6 883	22.3	13.2	Alhambra city
3	-	-	14	71.4	15	9	3	1	37.5	12.5	Commerce city (part)
47	30	7	329	85.7	429	235	84	49	29.8	13.7	East Los Angeles CDP (part)
385	294	95	2 927	90.9	4 214	2 246	774	426	24.6	13.9	East San Gabriel CDP (part)
15	18	23	40	97.5	79	40	56	35	-	70.9	El Monte city (part)
4 167	2 728	835	32 267	92.4	44 330	23 536	7 730	4 617	28.6	12.5	Montebello city (part)
5 551	3 761	994	30 348	92.4	45 944	24 271	10 306	5 813	21.3	17.7	Monterey Park city (part)
-	-	-	-	(X)	-	-	-	-	(X)	(X)	Pico Rivera city (part)
3 245	1 809	631	27 241	96.4	38 776	20 071	5 685	3 267	27.5	10.6	Rosemead city (part)
2 515	1 915	917	20 695	92.2	30 428	16 142	5 347	3 131	23.5	13.4	San Gabriel city (part)
1	5	-	16	56.3	21	14	6	4	16.0	24.0	San Marino city (part)
622	327	120	3 884	95.5	5 695	2 943	1 069	601	25.0	14.1	South San Gabriel CDP
43	29	4	281	90.0	408	217	76	34	23.6	14.2	Temple City city (part)
10 381	6 806	2 216	70 823	94.7	106 140	55 425	19 403	11 498	23.0	14.1	Torrance CCD
-	-	-	-	(X)	-	-	-	-	(X)	(X)	Gardena city (part)
-	-	-	-	(X)	-	-	-	-	(X)	(X)	Los Angeles city (part)
-	-	-	-	(X)	-	-	-	-	(X)	(X)	Redondo Beach city (part)
10 381	6 806	2 216	70 823	94.7	106 140	55 425	19 403	11 498	23.0	14.1	Torrance city (part)
17 322	12 111	4 622	163 989	95.7	228 355	118 760	34 055	20 216	28.9	10.6	Upper San Gabriel Valley CCD
3 984	3 051	1 175	28 086	88.7	40 673	22 031	8 210	4 903	23.3	15.5	Arcadia city (part)
69	47	15	449	90.4	644	330	131	66	24.7	15.3	Bradbury city
1 227	910	419	11 254	90.9	15 429	8 305	2 556	1 636	28.2	11.9	Duarte city (part)
511	353	115	4 529	97.0	6 856	3 510	979	553	23.2	11.0	East San Gabriel CDP (part)

Table 1. **Age and Sex: 2000**—Con.

[For information on confidentiality protection, nonsampling error, and definitions, see text]

State County County Subdivision Place	Total population	Median age	Age: Under 5 years	5 to 17 years	18 to 20 years	21 to 24 years	25 to 34 years	35 to 44 years	45 to 54 years	55 to 59 years	60 to 64 years
Los Angeles County—Con.											
Upper San Gabriel Valley CCD—Con.											
El Monte city (part)	115 886	27.1	11 553	27 952	5 972	8 095	20 186	16 301	11 243	3 676	2 946
Industry city (part)	-	-	-	-	-	-	-	-	-	-	-
Mayflower Village CDP	5 081	38.2	317	939	149	185	671	871	742	269	196
Monrovia city (part)	36 910	33.7	2 967	7 137	1 259	1 700	6 242	6 313	4 701	1 588	1 168
North El Monte CDP	3 703	38.6	266	585	108	147	539	570	551	182	148
Pico Rivera city (part)	-	-	-	-	-	-	-	-	-	-	-
Rosemead city (part)	-	-	-	-	-	-	-	-	-	-	-
Sierra Madre city	10 578	42.6	556	1 443	235	286	1 313	1 942	1 991	665	482
South El Monte city	21 144	26.9	2 017	5 070	1 126	1 629	3 749	2 853	1 919	700	563
Temple City city (part)	32 843	38.6	1 855	6 015	1 151	1 489	4 127	5 383	5 093	1 750	1 398
Whittier city (part)	-	-	-	-	-	-	-	-	-	-	-
Whittier CCD	311 991	32.1	24 068	67 802	14 935	16 975	45 761	47 600	35 841	12 600	10 473
Cerritos city (part)	-	-	-	-	-	-	-	-	-	-	-
East La Mirada CDP	9 538	34.8	608	2 014	370	508	1 302	1 562	1 119	464	399
Industry city (part)	-	-	-	-	-	-	-	-	-	-	-
La Habra Heights city (part)	4 815	43.4	216	935	153	167	320	754	819	377	300
La Mirada city	46 783	35.4	2 948	9 307	2 699	2 319	5 812	7 510	5 640	2 186	1 899
Montebello city (part)	-	-	-	-	-	-	-	-	-	-	-
Pico Rivera city (part)	63 428	30.6	5 228	14 416	3 043	3 628	9 823	9 026	6 734	2 416	2 156
Santa Fe Springs city (part)	17 163	33.4	1 227	3 714	695	918	2 459	2 622	1 952	732	617
South Whittier CDP	55 193	29.2	4 872	13 372	2 585	3 200	8 803	8 608	5 915	1 861	1 448
West Whittier-Los Nietos CDP	25 129	30.5	2 058	5 704	1 234	1 478	3 826	3 630	2 819	934	830
Whittier city (part)	83 680	32.8	6 533	17 134	3 915	4 445	12 624	12 961	9 806	3 224	2 552
Madera County	123 109	32.7	9 443	27 024	5 509	6 618	16 865	18 951	15 353	5 367	4 383
Chowchilla CCD	18 924	34.4	1 057	2 899	659	1 126	3 985	4 470	2 163	643	426
Chowchilla city	11 127	34.1	692	1 782	380	671	2 282	2 475	1 195	361	250
Madera CCD	70 567	27.8	6 636	17 679	3 705	4 404	9 929	9 776	7 945	2 540	1 998
Bonadelle Ranchos-Madera Ranchos CDP (part)	6 491	37.7	370	1 557	281	193	557	1 238	1 226	352	238
Madera city	43 207	26.2	4 634	10 671	2 287	3 113	6 803	5 435	4 058	1 329	1 064
Madera Acres CDP	7 741	30.5	550	2 135	411	338	877	1 237	1 138	321	236
Parksdale CDP	2 688	23.2	286	791	181	161	375	335	252	78	67
Parkwood CDP	2 119	25.9	183	603	126	120	287	323	214	66	57
Madera Southeast CCD	6 325	32.6	469	1 470	279	338	782	821	918	322	243
Bonadelle Ranchos-Madera Ranchos CDP (part)	809	42.6	41	153	32	28	62	129	180	70	34
Madera West CCD	1 559	29.3	114	415	72	90	214	228	159	79	57
Oakhurst-North Fork CCD	25 734	45.2	1 167	4 561	794	660	1 955	3 656	4 168	1 783	1 659
Oakhurst CDP	2 868	45.6	130	434	112	115	259	358	371	162	162
Yosemite Lakes CDP	4 160	43.1	189	857	120	81	267	705	723	253	249
Marin County	247 289	41.3	13 396	36 789	5 813	7 802	32 015	44 586	45 592	16 649	11 215
Northeast Marin CCD	54 506	40.2	3 149	9 384	1 531	1 824	6 501	9 445	9 475	3 588	2 472
Black Point-Green Point CDP	1 143	47.4	41	167	22	17	88	170	288	120	68
Novato city (part)	47 630	39.6	2 802	8 195	1 365	1 692	5 984	8 278	8 035	3 023	2 062
Northwest Marin CCD	9 349	43.5	441	1 571	264	245	886	1 557	2 181	756	410
Dillon Beach CDP	319	51.5	9	37	1	3	17	43	88	27	24
Inverness CDP	1 421	51.3	46	160	19	19	109	179	343	140	111
Lagunitas-Forest Knolls CDP	1 835	40.9	95	349	50	46	165	378	467	135	48
Novato city (part)	-	-	-	-	-	-	-	-	-	-	-
Point Reyes Station CDP	818	45.4	31	127	28	30	65	124	175	83	35
San Geronimo CDP	436	44.3	6	72	17	13	48	69	112	36	24
Tomales CDP	210	46.1	10	37	6	2	14	31	56	17	15
Woodacre CDP (part)	1 393	44.2	64	256	28	24	116	243	359	129	53
Ross Valley CCD	59 662	41.6	3 037	8 459	1 097	1 697	7 609	12 180	11 596	3 814	2 555
Corte Madera town	9 100	40.7	636	1 490	152	169	1 067	1 779	1 642	566	393
Fairfax town	7 319	41.6	377	1 028	153	189	962	1 493	1 677	483	264
Kentfield CDP (part)	6 351	44.7	387	1 201	107	108	466	932	1 239	476	372
Larkspur city (part)	12 014	45.9	560	1 406	156	244	1 300	2 155	2 251	921	651
Mill Valley city (part)	-	-	-	-	-	-	-	-	-	-	-
Ross town	2 329	42.5	169	534	48	32	130	365	444	187	132
San Anselmo town	12 378	41.3	725	1 974	233	306	1 351	2 541	2 591	770	485
Woodacre CDP (part)	-	-	-	-	-	-	-	-	-	-	-
San Rafael CCD	68 693	39.6	3 906	9 883	2 105	2 945	10 309	11 474	11 019	3 924	2 860
Lucas Valley-Marinwood CDP	6 357	43.1	363	1 327	121	110	436	1 074	1 163	418	338
Novato city (part)	-	-	-	-	-	-	-	-	-	-	-
San Rafael city	56 063	38.5	3 271	7 666	1 841	2 681	9 302	9 359	8 646	3 038	2 204
Santa Venetia CDP	4 298	44.7	191	588	104	120	410	763	791	268	191
Southeast Marin CCD	52 094	43.6	2 766	7 039	751	1 007	6 372	9 457	10 583	4 275	2 771
Belvedere city	2 125	52.7	96	328	32	15	76	241	376	205	180
Kentfield CDP (part)	-	-	-	-	-	-	-	-	-	-	-
Larkspur city (part)	-	-	-	-	-	-	-	-	-	-	-
Mill Valley city (part)	13 600	43.9	749	2 133	196	196	1 419	2 399	2 676	1 072	670
Sausalito city (part)	7 327	45.4	222	322	56	117	1 324	1 568	1 633	747	441
Strawberry CDP	5 302	40.1	315	679	72	178	880	988	960	382	241
Tamalpais-Homestead Valley CDP	10 691	42.5	606	1 547	162	199	1 259	2 117	2 468	868	486
Tiburon town	8 666	45.4	520	1 379	103	138	655	1 461	1 696	730	550
Southwest Marin CCD	2 985	44.6	97	453	65	84	338	473	738	292	147
Bolinas CDP	1 246	43.8	37	225	22	36	136	188	321	132	49
Muir Beach CDP	295	48.3	10	32	3	5	21	56	80	38	20
Sausalito city (part)	3	45.5	-	-	-	-	-	1	1	-	-
Stinson Beach CDP	751	47.2	31	96	13	12	74	120	179	72	45
Mariposa County	17 130	42.9	754	2 949	613	574	1 616	2 679	2 754	1 211	1 040
Coulterville CCD	2 834	46.4	146	477	66	43	216	394	505	234	208
Mariposa CCD	12 031	44.2	516	2 279	411	281	920	1 761	1 876	881	776
Bootjack CDP	1 588	44.8	68	332	39	24	112	225	278	102	112
Mariposa CDP	1 373	43.3	74	209	59	53	133	185	141	69	79
Yosemite CCD	2 265	34.6	92	193	136	250	480	524	373	96	56
Yosemite Valley CDP	265	36.0	20	33	2	17	56	79	41	6	6

Table 1. **Age and Sex: 2000**—Con.

[For information on confidentiality protection, nonsampling error, and definitions, see text]

Age—Con.			Age and sex						Percent of total population		**State** **County** **County Subdivision** **Place**
			All ages		18 years and over		65 years and over				
65 to 74 years	75 to 84 years	85 years and over	Female	Males per 100 females	Total	Female	Total	Female	Under 18 years	65 years and over	
											Los Angeles County—Con.
											Upper San Gabriel Valley CCD—Con.
4 574	2 559	829	57 341	102.1	76 381	38 005	7 962	4 560	34.1	6.9	El Monte city (part)
-	-	-	-	(X)	-	-	-	-	(X)	(X)	Industry city (part)
353	304	85	2 621	93.9	3 825	2 008	742	439	24.7	14.6	Mayflower Village CDP
1 841	1 454	540	19 202	92.2	26 806	14 286	3 835	2 350	27.4	10.4	Monrovia city (part)
292	241	74	1 931	91.8	2 852	1 512	607	342	23.0	16.4	North El Monte CDP
-	-	-	-	(X)	-	-	-	-	(X)	(X)	Pico Rivera city (part)
-	-	-	-	(X)	-	-	-	-	(X)	(X)	Rosemead city (part)
840	616	209	5 582	89.5	8 579	4 601	1 665	967	18.9	15.7	Sierra Madre city
964	435	119	10 288	105.5	14 057	6 891	1 518	847	33.5	7.2	South El Monte city
2 174	1 726	682	17 217	90.8	24 973	13 454	4 582	2 731	24.0	14.0	Temple City city (part)
-	-	-	-	(X)	-	-	-	-	(X)	(X)	Whittier city (part)
19 264	13 142	3 530	158 889	96.4	220 121	114 377	35 936	21 195	29.4	11.5	Whittier CCD
-	-	-	-	(X)	-	-	-	-	(X)	(X)	Cerritos city (part)
696	415	81	4 901	94.6	6 916	3 615	1 192	695	27.5	12.5	East La Mirada CDP
-	-	-	-	(X)	-	-	-	-	(X)	(X)	Industry city (part)
479	227	68	2 405	100.2	3 664	1 838	774	406	23.9	16.1	La Habra Heights city (part)
3 614	2 264	585	24 201	93.3	34 528	18 336	6 463	3 845	26.2	13.8	La Mirada city
-	-	-	-	(X)	-	-	-	-	(X)	(X)	Montebello city (part)
3 966	2 381	611	32 296	96.4	43 784	22 649	6 958	4 067	31.0	11.0	Pico Rivera city (part)
1 236	865	126	8 571	100.2	12 222	6 188	2 227	1 327	28.8	13.0	Santa Fe Springs city (part)
2 612	1 578	339	27 483	100.8	36 949	18 684	4 529	2 608	33.1	8.2	South Whittier CDP
1 399	945	272	12 807	96.2	17 367	9 061	2 616	1 570	30.9	10.4	West Whittier-Los Nietos CDP
4 838	4 242	1 406	42 993	94.6	60 013	31 569	10 486	6 310	28.3	12.5	Whittier city (part)
7 671	4 537	1 388	64 198	91.8	86 642	46 580	13 596	7 423	29.6	11.0	Madera County
747	575	174	12 780	48.1	14 968	10 900	1 496	872	20.9	7.9	Chowchilla CCD
491	410	138	7 364	51.1	8 653	6 190	1 039	633	22.2	9.3	Chowchilla city
3 351	1 956	648	34 547	104.3	46 252	22 802	5 955	3 311	34.5	8.4	Madera CCD
293	161	25	3 196	103.1	4 564	2 291	479	241	29.7	7.4	Bonadelle Ranchos-Madera Ranchos CDP (part)
2 012	1 306	495	21 303	102.8	27 902	13 877	3 813	2 218	35.4	8.8	Madera city
331	139	28	3 776	105.0	5 056	2 494	498	249	34.7	6.4	Madera Acres CDP
105	43	14	1 278	110.3	1 611	770	162	86	40.1	6.0	Parksdale CDP
85	42	13	1 053	101.2	1 333	676	140	81	37.1	6.6	Parkwood CDP
400	224	59	3 019	109.5	4 386	2 077	683	351	30.7	10.8	Madera Southeast CCD
59	16	5	414	95.4	615	320	80	43	24.0	9.9	Bonadelle Ranchos-Madera Ranchos CDP (part)
78	48	5	711	119.3	1 030	452	131	59	33.9	8.4	Madera West CCD
3 095	1 734	502	13 141	95.8	20 006	10 349	5 331	2 830	22.3	20.7	Oakhurst-North Fork CCD
315	304	146	1 542	86.0	2 304	1 272	765	477	19.7	26.7	Oakhurst CDP
498	181	37	2 104	97.7	3 114	1 601	716	364	25.1	17.2	Yosemite Lakes CDP
16 791	12 060	4 581	124 737	98.2	197 104	100 379	33 432	19 333	20.3	13.5	Marin County
3 664	2 544	929	28 117	93.9	41 973	21 981	7 137	4 188	23.0	13.1	Northeast Marin CCD
99	58	5	603	89.6	935	481	162	79	18.2	14.2	Black Point-Green Point CDP
3 122	2 212	860	24 597	93.6	36 633	19 250	6 194	3 691	23.1	13.0	Novato city (part)
559	369	110	4 705	98.7	7 337	3 704	1 038	537	21.5	11.1	Northwest Marin CCD
42	24	4	163	95.7	273	140	70	36	14.4	21.9	Dillon Beach CDP
162	96	37	746	90.5	1 215	650	295	143	14.5	20.8	Inverness CDP
63	32	7	928	97.7	1 391	708	102	56	24.2	5.6	Lagunitas-Forest Knolls CDP
-	-	-	-	(X)	-	-	-	-	(X)	(X)	Novato city (part)
51	52	17	442	85.1	660	362	120	73	19.3	14.7	Point Reyes Station CDP
22	13	4	226	92.9	358	182	39	23	17.9	8.9	San Geronimo CDP
11	9	2	110	90.9	163	87	22	11	22.4	10.5	Tomales CDP
68	36	17	725	92.1	1 073	570	121	68	23.0	8.7	Woodacre CDP (part)
3 783	2 862	973	28 321	110.7	48 166	22 695	7 618	4 352	19.3	12.8	Ross Valley CCD
683	409	114	4 841	88.0	6 974	3 752	1 206	669	23.4	13.3	Corte Madera town
370	253	70	3 814	91.9	5 914	3 126	693	400	19.2	9.5	Fairfax town
558	390	115	3 278	93.7	4 763	2 522	1 063	575	25.0	16.7	Kentfield CDP (part)
1 023	946	401	6 575	82.7	10 048	5 620	2 370	1 447	16.4	19.7	Larkspur city (part)
-	-	-	-	(X)	-	-	-	-	(X)	(X)	Mill Valley city (part)
158	106	24	1 195	94.9	1 626	874	288	139	30.2	12.4	Ross town
678	540	184	6 542	89.2	9 679	5 222	1 402	820	21.8	11.3	San Anselmo town
-	-	-	-	(X)	-	-	-	-	(X)	(X)	Woodacre CDP (part)
4 799	3 766	1 703	34 823	97.3	54 904	28 278	10 268	6 257	20.1	14.9	San Rafael CCD
597	337	73	3 326	91.1	4 667	2 531	1 007	580	26.6	15.8	Lucas Valley-Marinwood CDP
-	-	-	-	(X)	-	-	-	-	(X)	(X)	Novato city (part)
3 628	3 008	1 419	28 286	98.2	45 126	23 053	8 055	4 919	19.5	14.4	San Rafael city
378	311	183	2 227	93.0	3 519	1 877	872	584	18.1	20.3	Santa Venetia CDP
3 810	2 428	835	27 338	90.6	42 289	22 521	7 073	3 847	18.8	13.6	Southeast Marin CCD
298	224	54	1 142	86.1	1 701	929	576	310	20.0	27.1	Belvedere city
-	-	-	-	(X)	-	-	-	-	(X)	(X)	Kentfield CDP (part)
-	-	-	-	(X)	-	-	-	-	(X)	(X)	Larkspur city (part)
995	699	396	7 294	86.5	10 718	5 872	2 090	1 217	21.2	15.4	Mill Valley city (part)
551	270	76	3 787	93.5	6 783	3 500	897	444	7.4	12.2	Sausalito city (part)
322	240	45	2 736	93.8	4 308	2 267	607	350	18.7	11.4	Strawberry CDP
594	321	64	5 504	94.2	8 538	4 444	979	485	20.1	9.2	Tamalpais-Homestead Valley CDP
790	486	158	4 602	88.3	6 767	3 676	1 434	786	21.9	16.5	Tiburon town
176	91	31	1 433	108.3	2 435	1 200	298	152	18.4	10.0	Southwest Marin CCD
59	29	12	591	110.8	984	487	100	51	21.0	8.0	Bolinas CDP
17	9	4	155	90.3	253	132	30	18	14.2	10.2	Muir Beach CDP
-	1	-	2	50.0	3	2	1	1	-	33.3	Sausalito city (part)
63	34	12	379	98.2	624	312	109	57	16.9	14.5	Stinson Beach CDP
1 672	989	279	8 368	104.7	13 427	6 537	2 940	1 503	21.6	17.2	Mariposa County
338	175	32	1 390	103.9	2 211	1 088	545	249	22.0	19.2	Coulterville CCD
1 289	795	246	6 096	97.4	9 236	4 700	2 330	1 225	23.2	19.4	Mariposa CCD
185	92	19	816	94.6	1 188	606	296	140	25.2	18.6	Bootjack CDP
127	172	72	761	80.4	1 090	610	371	244	20.6	27.0	Mariposa CDP
45	19	1	882	156.8	1 980	749	65	29	12.6	2.9	Yosemite CCD
3	2	-	97	173.2	212	76	5	2	20.0	1.9	Yosemite Valley CDP

Table 1. **Age and Sex: 2000**—Con.

[For information on confidentiality protection, nonsampling error, and definitions, see text]

State County County Subdivision Place	Total population	Median age	Age: Under 5 years	5 to 17 years	18 to 20 years	21 to 24 years	25 to 34 years	35 to 44 years	45 to 54 years	55 to 59 years	60 to 64 years
Mendocino County	86 265	38.9	5 138	16 901	3 383	3 632	9 642	12 451	14 600	5 056	3 753
Covelo CCD	2 374	37.0	165	545	81	96	245	306	340	171	128
Covelo CDP	1 175	36.1	97	242	40	64	129	142	156	90	72
Fort Bragg CCD	11 839	39.7	689	2 042	467	501	1 410	1 797	1 943	681	510
Fort Bragg city	7 026	36.2	475	1 256	292	361	1 000	1 108	994	309	254
Hopland CCD	2 234	35.1	149	506	93	116	249	361	358	114	76
Laytonville-Leggett CCD	4 005	40.8	196	765	172	172	367	614	846	266	183
Laytonville CDP	1 301	37.6	85	250	64	61	145	203	203	79	54
Mendocino-Anderson CCD	10 385	45.9	404	1 696	283	305	912	1 417	2 233	821	605
Mendocino CDP	824	50.7	22	106	11	18	69	101	167	77	69
Point Arena CCD	3 922	44.0	198	676	97	117	370	565	756	275	234
Point Arena city	474	33.3	40	116	11	23	64	68	61	29	19
Redwood-Potter CCD	11 658	38.8	598	2 518	426	474	1 248	1 764	2 089	682	486
Ukiah CCD	26 546	34.7	1 902	5 395	1 232	1 347	3 502	3 716	3 711	1 357	956
Talmage CDP	1 141	31.1	82	258	66	59	168	165	149	45	40
Ukiah city	15 497	35.0	1 078	3 036	690	791	2 153	2 197	2 062	739	542
Willits CCD	13 302	39.0	837	2 758	532	504	1 339	1 911	2 324	689	575
Willits city	5 073	35.8	373	1 106	216	213	585	727	705	237	202
Merced County	210 554	29.0	18 693	53 991	10 266	11 384	28 311	30 345	22 903	8 010	6 647
Atwater CCD	40 993	29.0	3 667	10 598	1 935	2 137	5 389	5 890	4 492	1 640	1 435
Atwater city (part)	23 113	28.5	2 169	5 903	1 067	1 233	3 338	3 268	2 388	849	794
Winton CDP	8 832	24.3	892	2 561	501	557	1 163	1 276	841	263	247
Dos Palos CCD	8 194	28.9	738	2 185	360	434	1 011	1 181	855	343	285
Dos Palos city	4 581	30.3	390	1 211	175	229	542	685	487	204	181
South Dos Palos CDP	1 385	22.6	156	422	77	88	200	152	128	27	40
Gustine CCD	7 107	33.6	562	1 630	297	322	861	1 020	866	293	252
Gustine city	4 698	34.8	350	1 071	185	198	555	650	581	200	160
Hilmar-Irwin CCD	9 362	33.7	631	2 116	457	445	1 230	1 467	1 128	432	356
Hilmar-Irwin CDP	4 807	34.4	307	1 085	214	220	633	786	552	210	167
Livingston-Delhi CCD	24 607	26.8	2 293	6 601	1 300	1 465	3 664	3 500	2 403	866	692
Delhi CDP	8 022	26.9	817	2 154	387	436	1 308	1 248	723	253	221
Livingston city	10 473	24.9	1 000	2 947	620	687	1 561	1 398	945	363	283
Los Banos CCD	30 283	29.9	2 815	7 698	1 273	1 415	4 194	4 857	3 255	1 087	856
Los Banos city	25 869	29.7	2 422	6 667	1 100	1 202	3 553	4 176	2 744	893	717
Merced CCD	80 954	28.5	7 173	20 616	4 190	4 662	10 807	11 117	8 992	3 027	2 507
Atwater city (part)	-	-	-	-	-	-	-	-	-	-	-
Merced city	63 893	27.8	5 860	16 301	3 367	3 890	8 845	8 682	6 908	2 241	1 778
Planada-Le Grand CCD	7 888	26.2	704	2 272	406	451	1 008	1 126	778	271	226
Le Grand CDP	1 760	25.4	163	544	81	85	189	257	184	49	55
Planada CDP	4 369	24.4	392	1 303	257	276	619	600	387	136	100
Snelling CCD	1 166	30.6	110	275	48	53	147	187	134	51	38
Modoc County	9 449	41.8	528	1 895	258	285	880	1 321	1 511	588	520
Adin-Lookout CCD	817	42.9	39	159	26	24	64	125	135	47	56
Alturas CCD	6 183	41.6	338	1 239	168	183	598	896	957	409	361
Alturas city	2 892	38.1	203	628	88	103	307	414	409	143	109
Surprise Valley CCD	1 301	46.7	66	223	27	38	101	160	244	86	64
Tule Lake CCD	1 148	36.3	85	274	37	40	117	140	175	46	39
Mono County	12 853	36.0	727	2 226	504	826	1 932	2 366	2 064	678	554
Mono North CCD	2 286	39.0	145	384	83	133	274	300	330	149	151
Mono South CCD	10 567	35.5	582	1 842	421	693	1 658	2 066	1 734	529	403
Mammoth Lakes town	7 093	32.2	402	1 192	328	615	1 332	1 389	1 020	289	219
Monterey County	401 762	31.7	31 248	82 802	19 067	24 654	64 023	61 978	49 251	16 125	12 315
Carmel CCD	15 714	54.0	356	1 791	269	223	819	1 761	2 922	1 347	1 107
Carmel-by-the-Sea city	4 081	54.3	73	330	58	59	271	477	833	390	332
Del Monte Forest CDP (part)	2	70.0	-	-	-	-	-	-	-	-	-
Carmel Valley CCD	6 281	46.1	220	1 051	168	130	424	998	1 385	541	355
Carmel Valley Village CDP	4 700	46.0	166	802	126	95	309	748	1 031	414	257
Castroville CCD	18 259	33.8	1 331	4 072	827	939	2 285	2 930	2 572	900	677
Castroville CDP	6 724	24.8	674	1 819	371	517	1 082	964	571	210	142
Elkhorn CDP	1 591	38.2	102	307	65	56	187	275	291	98	64
Moss Landing CDP (part)	300	36.4	14	50	7	28	42	61	39	14	12
Prunedale CDP (part)	8 772	39.5	501	1 752	348	297	879	1 526	1 551	525	404
Coastal CCD	1 180	45.6	46	162	25	32	105	202	315	100	46
Gonzales CCD	10 867	24.9	1 112	2 884	704	756	1 736	1 533	1 000	310	199
Chualar CDP	1 444	23.0	162	407	95	120	249	187	116	41	16
Gonzales city	7 525	24.5	775	2 067	490	496	1 211	1 097	646	186	126
Soledad city (part)	-	-	-	-	-	-	-	-	-	-	-
Greenfield CCD	13 977	24.5	1 433	3 858	812	1 023	2 341	1 953	1 197	332	270
Greenfield city	12 583	24.1	1 316	3 507	748	940	2 148	1 721	1 063	291	220
King City CCD	15 399	26.7	1 446	3 821	872	1 054	2 626	2 095	1 561	549	322
King City city	11 094	25.3	1 090	2 866	677	838	2 042	1 419	952	336	188
San Lucas CDP	419	21.8	41	144	20	22	55	55	37	9	6
Pajaro CCD	17 328	29.2	1 384	4 231	868	1 095	2 550	2 627	2 257	667	496
Aromas CDP (part)	1 427	37.3	72	367	48	56	122	288	264	65	39
Las Lomas CDP	3 078	25.8	294	802	176	221	550	425	277	85	83
Moss Landing CDP (part)	-	-	-	-	-	-	-	-	-	-	-
Pajaro CDP	3 384	22.8	377	962	227	298	594	432	243	66	44
Prunedale CDP (part)	2 915	37.0	176	574	132	138	367	478	524	159	109
Salinas CCD	163 415	28.8	14 759	37 241	8 064	10 823	28 554	25 806	17 314	5 182	3 859
Boronda CDP	1 325	27.8	111	353	68	78	196	196	122	39	34
Marina city (part)	9	22.5	1	1	2	1	1	-	2	1	-
Prunedale CDP (part)	4 745	39.5	213	1 081	202	143	391	861	957	293	200
Salinas city	151 060	28.5	13 988	34 401	7 513	10 280	27 095	23 763	15 397	4 534	3 416
Spreckels CDP	485	37.7	35	106	15	11	55	87	87	26	10
San Ardo CCD	2 809	36.8	212	622	100	100	303	475	425	167	123
Bradley CDP	120	29.8	15	24	4	9	15	24	8	6	3
San Ardo CDP	501	27.2	64	113	25	34	74	65	47	16	16
Seaside-Monterey CCD	113 464	35.0	7 024	17 632	5 374	7 426	19 339	18 041	15 117	4 933	4 116
Del Monte Forest CDP (part)	4 529	57.1	113	468	66	73	175	395	793	415	407
Del Rey Oaks city	1 650	43.8	80	236	41	53	167	284	324	119	84
Marina city (part)	25 092	32.3	1 434	3 920	1 394	2 110	4 949	4 694	2 903	898	812
Monterey city	29 674	36.1	1 477	3 450	1 825	2 065	5 382	4 638	4 031	1 279	1 117

Table 1. **Age and Sex: 2000**—Con.

[For information on confidentiality protection, nonsampling error, and definitions, see text]

Age—Con.			Age and sex						Percent of total population		State County County Subdivision Place
			All ages		18 years and over		65 years and over				
65 to 74 years	75 to 84 years	85 years and over	Female	Males per 100 females	Total	Female	Total	Female	Under 18 years	65 years and over	
5 974	4 252	1 483	43 365	98.9	64 226	32 592	11 709	6 597	25.5	13.6	Mendocino County
186	79	32	1 213	95.7	1 664	855	297	163	29.9	12.5	Covelo CCD
87	39	17	609	92.9	836	439	143	79	28.9	12.2	Covelo CDP
870	695	234	5 928	99.7	9 108	4 574	1 799	1 050	23.1	15.2	Fort Bragg CCD
419	401	157	3 503	100.6	5 295	2 657	977	631	24.6	13.9	Fort Bragg city
120	78	14	1 077	107.4	1 579	727	212	99	29.3	9.5	Hopland CCD
241	139	44	1 916	109.0	3 044	1 468	424	212	24.0	10.6	Laytonville-Leggett CCD
87	52	18	647	101.1	966	481	157	77	25.7	12.1	Laytonville CDP
891	627	191	5 241	98.1	8 285	4 226	1 709	913	20.2	16.5	Mendocino-Anderson CCD
92	76	16	463	78.0	696	397	184	107	15.5	22.3	Mendocino CDP
346	225	63	1 959	100.2	3 048	1 520	634	321	22.3	16.2	Point Arena CCD
28	12	3	225	110.7	318	154	43	23	32.9	9.1	Point Arena city
773	465	135	5 690	104.9	8 542	4 207	1 373	727	26.7	11.8	Redwood-Potter CCD
1 610	1 280	538	13 538	96.1	19 249	9 969	3 428	2 085	27.5	12.9	Ukiah CCD
61	35	13	583	95.7	801	420	109	59	29.8	9.6	Talmage CDP
934	859	416	8 081	91.8	11 383	6 052	2 209	1 425	26.5	14.3	Ukiah city
937	664	232	6 803	95.5	9 707	5 046	1 833	1 027	27.0	13.8	Willits CCD
292	299	118	2 660	90.7	3 594	1 926	709	452	29.2	14.0	Willits city
11 119	6 786	2 099	105 623	99.3	137 870	70 110	20 004	11 407	34.5	9.5	Merced County
2 351	1 154	305	20 770	97.4	26 728	13 758	3 810	2 113	34.8	9.3	Atwater CCD
1 288	649	167	11 877	94.6	15 041	7 899	2 104	1 190	34.9	9.1	Atwater city (part)
342	153	36	4 412	100.2	5 379	2 688	531	289	39.1	6.0	Winton CDP
456	259	87	4 101	99.8	5 271	2 691	802	438	35.7	9.8	Dos Palos CCD
263	156	58	2 320	97.5	2 980	1 549	477	269	34.9	10.4	Dos Palos city
62	24	9	722	91.8	807	423	95	56	41.7	6.9	South Dos Palos CDP
492	401	111	3 499	103.1	4 915	2 508	1 004	570	30.8	14.1	Gustine CCD
350	311	87	2 411	94.9	3 277	1 736	748	434	30.2	15.9	Gustine city
599	417	84	4 639	101.8	6 615	3 296	1 100	606	29.3	11.7	Hilmar-Irwin CCD
342	241	50	2 426	98.1	3 415	1 763	633	366	29.0	13.2	Hilmar-Irwin CDP
1 053	610	160	12 081	103.7	15 713	7 750	1 823	992	36.1	7.4	Livingston-Delhi CCD
280	159	36	3 970	102.1	5 051	2 543	475	256	37.0	5.9	Delhi CDP
405	195	69	5 210	101.0	6 526	3 274	669	384	37.7	6.4	Livingston city
1 544	974	315	15 081	100.8	19 770	9 968	2 833	1 586	34.7	9.4	Los Banos CCD
1 287	837	271	12 998	99.0	16 780	8 560	2 395	1 362	35.1	9.3	Los Banos city
4 170	2 731	962	41 088	97.0	53 165	27 396	7 863	4 679	34.3	9.7	Merced CCD
-	-	-	-	(X)	-	-	-	-	(X)	(X)	Atwater city (part)
3 106	2 117	798	32 667	95.6	41 732	21 705	6 021	3 663	34.7	9.4	Merced city
383	199	64	3 795	107.9	4 912	2 370	646	357	37.7	8.2	Planada-Le Grand CCD
95	44	14	897	96.2	1 053	534	153	90	40.2	8.7	Le Grand CDP
183	88	28	2 081	109.9	2 674	1 276	299	171	38.8	6.8	Planada CDP
71	41	11	569	104.9	781	373	123	66	33.0	10.5	Snelling CCD
904	596	163	4 669	102.4	7 026	3 536	1 663	887	25.6	17.6	Modoc County
94	36	12	400	104.3	619	305	142	69	24.2	17.4	Adin-Lookout CCD
551	379	104	3 058	102.2	4 606	2 321	1 034	565	25.5	16.7	Alturas CCD
225	196	67	1 518	90.5	2 061	1 112	488	301	28.7	16.9	Alturas city
150	107	35	654	98.9	1 012	517	292	149	22.2	22.4	Surprise Valley CCD
109	74	12	557	106.1	789	393	195	104	31.3	17.0	Tule Lake CCD
668	248	60	5 794	121.8	9 900	4 366	976	439	23.0	7.6	Mono County
204	106	27	1 061	115.5	1 757	821	337	167	23.1	14.7	Mono North CCD
464	142	33	4 733	123.3	8 143	3 545	639	272	22.9	6.0	Mono South CCD
239	60	8	3 059	131.9	5 499	2 280	307	123	22.5	4.3	Mammoth Lakes town
21 373	14 227	4 699	193 821	107.3	287 712	138 520	40 299	23 174	28.4	10.0	Monterey County
2 228	2 107	784	8 658	81.5	13 567	7 575	5 119	3 013	13.7	32.6	Carmel CCD
584	493	181	2 304	77.1	3 678	2 091	1 258	749	9.9	30.8	Carmel-by-the-Sea city
2	-	-	1	100.0	2	1	2	1	-	100.0	Del Monte Forest CDP (part)
576	332	101	3 201	96.2	5 010	2 568	1 009	519	20.2	16.1	Carmel Valley CCD
400	270	82	2 413	94.8	3 732	1 942	752	400	20.6	16.0	Carmel Valley Village CDP
1 027	549	150	8 983	103.3	12 856	6 311	1 726	928	29.6	9.5	Castroville CCD
218	117	39	3 252	106.8	4 231	2 016	374	216	37.1	5.6	Castroville CDP
96	39	11	781	103.7	1 182	578	146	74	25.7	9.2	Elkhorn CDP
21	9	3	138	117.4	236	108	33	12	21.3	11.0	Moss Landing CDP (part)
600	312	77	4 388	99.9	6 519	3 266	989	516	25.7	11.3	Prunedale CDP (part)
92	41	14	539	118.9	972	446	147	63	17.6	12.5	Coastal CCD
359	216	58	5 162	110.5	6 871	3 263	633	336	36.8	5.8	Gonzales CCD
30	15	6	670	115.5	875	406	51	33	39.4	3.5	Chualar CDP
236	149	46	3 612	108.3	4 683	2 237	431	230	37.8	5.7	Gonzales city
-	-	-	-	(X)	-	-	-	-	(X)	(X)	Soledad city (part)
448	248	62	6 678	109.3	8 686	4 081	758	427	37.9	5.4	Greenfield CCD
368	207	54	6 032	108.6	7 760	3 652	629	363	38.3	5.0	Greenfield city
614	339	100	7 241	112.7	10 132	4 713	1 053	567	34.2	6.8	King City CCD
387	229	70	5 142	115.8	7 138	3 251	686	388	35.7	6.2	King City city
19	8	3	192	118.2	234	108	30	14	44.2	7.2	San Lucas CDP
719	359	75	8 242	110.2	11 713	5 544	1 153	583	32.4	6.7	Pajaro CCD
60	37	9	695	105.3	988	485	106	54	30.8	7.4	Aromas CDP (part)
99	56	10	1 486	107.1	1 982	966	165	89	35.6	5.4	Las Lomas CDP
-	-	-	-	(X)	-	-	-	-	(X)	(X)	Moss Landing CDP (part)
70	62	9	1 542	119.5	2 045	912	141	80	39.6	4.2	Pajaro CDP
172	71	15	1 399	108.4	2 165	1 047	258	133	25.7	8.9	Prunedale CDP (part)
6 375	4 016	1 422	76 684	113.1	111 415	51 476	11 813	6 997	31.8	7.2	Salinas CCD
69	41	18	633	109.3	861	421	128	77	35.0	9.7	Boronda CDP
-	-	-	4	125.0	7	3	-	-	22.2	-	Marina city (part)
240	131	33	2 343	102.5	3 451	1 712	404	213	27.3	8.5	Prunedale CDP (part)
5 704	3 648	1 321	70 699	113.7	102 671	47 224	10 673	6 394	32.0	7.1	Salinas city
27	20	6	250	94.0	344	178	53	32	29.1	10.9	Spreckels CDP
161	99	22	1 322	112.5	1 975	927	282	135	29.7	10.0	San Ardo CCD
7	4	1	60	100.0	81	40	12	5	32.5	10.0	Bradley CDP
26	13	8	243	106.2	324	151	47	25	35.3	9.4	San Ardo CDP
7 492	5 246	1 724	55 770	103.4	88 808	43 800	14 462	8 468	21.7	12.7	Seaside-Monterey CCD
794	626	204	2 426	86.7	3 948	2 129	1 624	873	12.8	35.9	Del Monte Forest CDP (part)
143	97	22	866	90.5	1 334	719	262	147	19.2	15.9	Del Rey Oaks city
1 309	573	96	10 730	133.8	19 738	8 146	1 978	1 091	21.3	7.9	Marina city (part)
1 974	1 699	737	15 078	96.8	24 747	12 619	4 410	2 656	16.6	14.9	Monterey city

Table 1. **Age and Sex: 2000**—Con.

[For information on confidentiality protection, nonsampling error, and definitions, see text]

State County County Subdivision Place	Total population	Median age	Age: Under 5 years	5 to 17 years	18 to 20 years	21 to 24 years	25 to 34 years	35 to 44 years	45 to 54 years	55 to 59 years	60 to 64 years
Monterey County—Con.											
Seaside-Monterey CCD—Con.											
Pacific Grove city	15 522	44.7	558	2 208	415	466	1 742	2 449	3 001	958	688
Sand City city	261	37.7	11	31	12	18	41	63	48	17	7
Seaside city	31 696	29.5	3 059	6 516	1 409	2 099	6 141	4 776	3 198	973	841
Soledad CCD	12 645	25.5	1 315	3 262	721	900	2 191	1 703	1 135	319	277
Soledad city (part)	11 263	25.2	1 182	2 952	649	805	2 008	1 526	948	280	243
Toro CCD	10 424	42.1	610	2 175	263	153	750	1 854	2 051	778	468
Napa County	124 279	38.3	7 563	22 435	4 843	5 667	15 562	18 884	18 392	6 812	5 035
Angwin CCD	5 637	33.6	259	715	715	642	570	701	870	301	224
Angwin CDP	3 148	23.9	154	330	638	521	317	329	375	130	91
Deer Park CDP	1 433	43.0	63	220	38	61	158	238	287	89	67
Berryessa CCD	1 635	40.6	99	320	44	37	148	292	286	139	92
Calistoga CCD	6 522	39.5	414	1 028	215	324	881	853	931	359	296
Calistoga city	5 190	38.1	368	840	170	273	750	649	651	256	218
Napa CCD	102 282	38.2	6 321	18 896	3 626	4 386	13 053	15 840	14 973	5 492	4 045
American Canyon city	9 774	36.9	603	2 173	377	364	1 081	1 668	1 325	477	400
Napa city	72 585	36.1	4 906	13 764	2 710	3 444	10 230	11 232	10 102	3 558	2 602
Yountville town	2 916	60.4	79	246	21	50	207	304	375	164	156
St. Helena CCD	8 203	41.0	470	1 476	243	278	910	1 198	1 332	521	378
St. Helena city	5 950	39.9	359	1 135	176	207	685	877	917	331	235
Nevada County	92 033	43.1	4 306	16 971	2 931	2 697	8 027	14 114	16 467	5 819	4 652
Donner CCD	14 492	35.5	891	2 939	385	624	2 247	3 064	2 450	670	423
Truckee town	13 864	35.3	875	2 822	373	595	2 166	2 941	2 300	627	400
Grass Valley CCD	63 353	45.0	2 900	11 450	2 006	1 686	4 760	8 892	10 889	4 091	3 500
Alta Sierra CDP	6 522	47.2	251	1 164	177	95	453	854	1 107	449	404
Grass Valley city (part)	10 464	38.5	685	1 802	435	574	1 260	1 415	1 343	410	347
Lake of the Pines CDP	3 956	47.4	152	754	123	54	218	519	601	218	237
Lake Wildwood CDP	4 868	56.8	144	652	99	60	219	458	674	353	414
Nevada City city (part)	17	56.5	-	4	-	-	-	3	1	2	2
Penn Valley CDP	1 387	40.4	83	292	39	27	130	234	222	88	55
Nevada City CCD	14 188	44.6	515	2 582	540	387	1 020	2 158	3 128	1 058	729
Grass Valley city (part)	458	62.6	15	45	9	3	16	41	57	23	39
Nevada City city (part)	2 984	43.4	99	487	113	109	290	484	593	232	135
Orange County	2 846 289	33.3	216 014	552 405	116 240	151 941	466 324	477 289	360 739	128 152	96 422
Anaheim-Santa Ana-Garden Grove CCD	1 604 401	31.1	133 923	338 016	71 024	95 082	269 655	255 775	184 773	65 300	50 383
Anaheim city	328 014	30.3	30 206	68 758	14 003	20 337	58 417	51 578	36 063	12 436	9 443
Brea city	35 410	36.4	2 145	6 937	1 330	1 681	4 847	5 902	5 268	1 852	1 425
Buena Park city	78 282	32.0	6 306	16 715	3 326	4 298	12 368	12 956	9 280	3 161	2 567
Costa Mesa city (part)	-	-	-	-	-	-	-	-	-	-	-
Cypress city	46 229	36.7	2 770	9 724	1 799	1 847	5 728	8 212	6 590	2 630	2 050
Fountain Valley city (part)	1 745	33.6	134	352	58	82	292	317	225	104	58
Fullerton city	126 003	32.9	8 772	22 911	5 923	8 510	20 959	19 737	15 175	5 410	4 332
Garden Grove city (part)	164 529	32.3	13 062	33 764	6 626	8 600	27 787	27 233	19 092	7 028	5 639
Irvine city (part)	596	33.4	6	18	37	74	183	105	100	31	13
La Habra city	58 974	31.5	4 950	12 202	2 520	3 554	9 644	9 025	6 594	2 296	1 823
La Palma city	15 408	38.1	867	2 798	628	706	2 005	2 471	2 321	1 175	862
Los Alamitos city (part)	11 502	37.3	572	2 334	432	470	1 530	2 021	1 569	498	383
Orange city (part)	128 821	33.2	9 533	24 808	5 618	7 187	21 285	21 604	16 171	5 833	4 373
Placentia city	46 488	33.3	3 460	9 108	1 897	2 514	7 531	7 350	6 126	2 472	1 817
Rossmoor CDP	10 298	42.4	532	2 219	297	250	584	1 826	1 653	578	454
Santa Ana city	337 977	26.5	34 816	80 691	18 408	24 800	66 017	49 108	29 239	9 286	7 047
Seal Beach city (part)	1 629	44.3	82	252	36	38	193	233	240	106	103
Stanton city	37 403	30.0	3 487	7 890	1 624	2 299	6 865	5 585	3 624	1 306	1 142
Tustin city (part)	57 683	31.5	4 945	10 881	2 109	3 527	11 405	9 780	6 557	2 304	1 788
Tustin Foothills CDP	24 044	42.1	1 421	4 587	694	604	1 867	4 038	3 776	1 682	1 332
Villa Park city	5 999	43.6	238	1 241	204	184	363	910	992	518	461
Westminster city (part)	595	42.6	25	74	13	25	108	64	63	56	46
Yorba Linda city	58 918	37.4	3 507	13 756	2 209	2 064	5 627	11 130	10 660	3 260	2 179
Central Coast CCD	230 250	34.3	12 785	32 511	13 514	15 827	43 159	37 645	29 747	11 121	8 436
Costa Mesa city (part)	108 724	32.0	7 735	17 537	4 622	7 591	23 363	19 051	12 531	4 060	3 052
Irvine city (part)	41 043	27.8	1 408	5 234	7 126	4 851	6 088	5 149	4 860	1 866	1 263
Newport Beach city	70 032	41.6	2 832	8 182	1 555	3 008	11 872	11 234	10 646	4 674	3 734
Newport Coast CDP (part)	2 671	40.1	246	411	38	64	295	548	538	202	142
San Joaquin Hills CDP	2 959	37.0	256	387	33	67	571	750	496	129	103
El Toro CCD	172 825	34.5	12 570	33 833	6 020	7 619	27 958	34 317	26 618	7 867	5 042
Foothill Ranch CDP	10 899	32.5	1 389	2 049	185	260	2 396	2 777	1 167	260	167
Irvine city (part)	101 418	35.0	6 582	20 300	3 768	4 746	15 253	19 491	16 411	4 738	3 054
Lake Forest city (part)	43 231	35.1	3 061	8 590	1 586	1 855	6 459	8 047	6 860	2 282	1 443
Mission Viejo city (part)	-	-	-	-	-	-	-	-	-	-	-
Orange city (part)	-	-	-	-	-	-	-	-	-	-	-
Portola Hills CDP	6 391	33.0	660	1 441	139	171	1 045	1 601	877	193	79
Tustin city (part)	9 821	33.3	870	1 426	217	441	2 393	2 150	1 223	386	298
North Coast CCD	363 603	36.6	22 750	60 316	12 319	17 375	59 007	60 154	49 729	20 534	16 139
Costa Mesa city (part)	-	-	-	-	-	-	-	-	-	-	-
Fountain Valley city (part)	53 233	38.2	3 144	9 275	1 898	2 320	7 072	8 845	7 885	3 711	2 970
Garden Grove city (part)	667	33.9	47	145	22	22	105	107	94	23	35
Huntington Beach city	189 594	36.0	11 728	30 455	6 252	9 678	33 082	33 163	26 951	10 662	7 967
Los Alamitos city (part)	34	52.5	1	5	-	1	3	4	4	3	2
Seal Beach city (part)	22 528	55.1	694	2 189	373	508	2 231	2 544	2 709	1 321	1 237
Westminster city (part)	87 612	34.0	6 394	16 379	3 395	4 360	14 720	13 830	10 839	4 355	3 618
South Coast CCD	288 147	38.6	18 746	47 623	7 656	9 949	40 938	51 443	42 885	14 840	10 771
Aliso Viejo CDP	40 166	32.7	4 043	6 424	787	1 411	10 162	9 425	4 583	1 249	732
Dana Point city	35 110	39.8	1 958	5 274	1 077	1 403	4 988	6 019	6 031	2 142	1 650
Irvine city (part)	15	28.5	1	6	-	-	3	3	2	-	-
Laguna Beach city	23 727	43.4	992	2 759	400	591	3 241	4 555	4 802	2 006	1 235
Laguna Hills city	31 178	37.7	1 915	6 259	1 086	1 205	3 767	5 226	5 097	1 715	1 120
Laguna Niguel city	61 891	37.5	4 346	12 112	1 710	1 984	7 874	12 488	10 414	3 302	2 166
Laguna Woods city	16 507	78.0	39	54	10	17	142	222	386	506	863
Mission Viejo city (part)	-	-	-	-	-	-	-	-	-	-	-
Newport Coast CDP (part)	-	-	-	-	-	-	-	-	-	-	-
San Clemente city (part)	49 794	38.0	3 207	8 776	1 525	2 073	6 815	8 887	7 678	2 412	1 890
San Juan Capistrano city (part)	25 700	35.8	1 943	5 204	938	1 095	3 343	3 906	3 318	1 280	973

Table 1. **Age and Sex: 2000**—Con.

[For information on confidentiality protection, nonsampling error, and definitions, see text]

Age—Con.			Age and sex						Percent of total population		State County County Subdivision Place
			All ages		18 years and over		65 years and over				
65 to 74 years	75 to 84 years	85 years and over	Female	Males per 100 females	Total	Female	Total	Female	Under 18 years	65 years and over	
											Monterey County—Con.
											Seaside-Monterey CCD—Con.
1 371	1 239	427	8 355	85.8	12 756	7 028	3 037	1 858	17.8	19.6	Pacific Grove city
5	7	1	104	151.0	219	86	13	8	16.1	5.0	Sand City city
1 642	842	200	15 560	103.7	22 121	10 974	2 684	1 610	30.2	8.5	Seaside city
489	235	98	6 090	107.6	8 068	3 915	822	470	36.2	6.5	Soledad CCD
398	199	73	5 416	108.0	7 129	3 451	670	380	36.7	5.9	Soledad city (part)
793	440	89	5 251	98.5	7 639	3 901	1 322	668	26.7	12.7	Toro CCD
8 695	7 465	2 926	62 263	99.6	94 281	47 768	19 086	10 899	24.1	15.4	Napa County
293	231	116	2 870	96.4	4 663	2 410	640	351	17.3	11.4	Angwin CCD
120	100	43	1 609	95.6	2 664	1 389	263	150	15.4	8.4	Angwin CDP
91	69	52	734	95.2	1 150	590	212	115	19.7	14.8	Deer Park CDP
101	70	7	773	111.5	1 216	580	178	84	25.6	10.9	Berryessa CCD
494	524	203	3 210	103.2	5 080	2 541	1 221	718	22.1	18.7	Calistoga CCD
368	459	188	2 600	99.6	3 982	2 046	1 015	620	23.3	19.6	Calistoga city
7 224	6 089	2 337	51 090	100.2	77 065	38 891	15 650	8 891	24.7	15.3	Napa CCD
728	453	125	4 960	97.1	6 998	3 644	1 306	751	28.4	13.4	American Canyon city
4 509	3 853	1 675	36 950	96.4	53 915	27 857	10 037	6 174	25.7	13.8	Napa city
483	608	223	1 289	126.2	2 591	1 136	1 314	494	11.1	45.1	Yountville town
583	551	263	4 320	89.9	6 257	3 346	1 397	855	23.7	17.0	St. Helena CCD
400	407	221	3 217	85.0	4 456	2 448	1 028	660	25.1	17.3	St. Helena city
8 354	5 939	1 756	46 416	98.3	70 756	36 334	16 049	8 746	23.1	17.4	Nevada County
520	225	54	6 832	112.1	10 662	5 022	799	403	26.4	5.5	Donner CCD
495	217	53	6 536	112.1	10 167	4 795	765	387	26.7	5.5	Truckee town
6 691	4 988	1 500	32 563	94.6	49 003	25 726	13 179	7 236	22.7	20.8	Grass Valley CCD
924	566	78	3 302	97.5	5 107	2 636	1 568	796	21.7	24.0	Alta Sierra CDP
767	914	512	5 745	82.1	7 977	4 554	2 193	1 498	23.8	21.0	Grass Valley city (part)
572	426	82	2 007	97.1	3 050	1 594	1 080	566	22.9	27.3	Lake of the Pines CDP
1 011	697	87	2 539	91.7	4 072	2 145	1 795	899	16.4	36.9	Lake Wildwood CDP
1	2	2	8	112.5	13	7	5	3	23.5	29.4	Nevada City city (part)
132	64	21	708	95.9	1 012	523	217	113	27.0	15.6	Penn Valley CDP
1 143	726	202	7 021	102.1	11 091	5 586	2 071	1 107	21.8	14.6	Nevada City CCD
111	85	14	262	74.8	398	230	210	123	13.1	45.9	Grass Valley city (part)
203	168	71	1 514	97.1	2 398	1 227	442	257	19.6	14.8	Nevada City city (part)
148 702	97 967	34 094	1 430 244	99.0	2 077 870	1 056 367	280 763	164 877	27.0	9.9	Orange County
78 349	47 015	15 106	799 975	100.6	1 132 462	570 052	140 470	82 516	29.4	8.8	Anaheim-Santa Ana-Garden Grove CCD
14 383	9 177	3 213	163 956	100.1	229 050	115 629	26 773	16 054	30.2	8.2	Anaheim city
2 275	1 351	397	18 132	95.3	26 328	13 721	4 023	2 404	25.6	11.4	Brea city
4 331	2 335	639	39 482	98.3	55 261	28 350	7 305	4 327	29.4	9.3	Buena Park city
-	-	-	-	(X)	-	-	-	-	(X)	(X)	Costa Mesa city (part)
3 049	1 480	350	23 716	94.9	33 735	17 708	4 879	2 773	27.0	10.6	Cypress city
76	37	10	904	93.0	1 259	651	123	70	27.9	7.0	Fountain Valley city (part)
7 390	5 145	1 739	63 727	97.7	94 320	48 090	14 274	8 361	25.1	11.3	Fullerton city
9 080	5 088	1 530	82 169	100.2	117 703	59 267	15 698	9 127	28.5	9.5	Garden Grove city (part)
22	6	1	243	145.3	572	234	29	7	4.0	4.9	Irvine city (part)
3 199	2 363	804	29 915	97.1	41 822	21 480	6 366	3 874	29.1	10.8	La Habra city
1 078	414	83	7 881	95.5	11 743	6 075	1 575	838	23.8	10.2	La Palma city
840	544	309	6 050	90.1	8 596	4 663	1 693	1 037	25.3	14.7	Los Alamitos city (part)
6 906	4 122	1 381	64 156	100.8	94 480	47 548	12 409	7 369	26.7	9.6	Orange city (part)
2 512	1 326	375	23 450	98.2	33 920	17 302	4 213	2 419	27.0	9.1	Placentia city
1 011	747	147	5 302	94.2	7 547	3 981	1 905	1 049	26.7	18.5	Rossmoor CDP
10 408	6 117	2 040	162 758	107.7	222 470	106 608	18 565	10 948	34.2	5.5	Santa Ana city
156	151	39	892	82.6	1 295	705	346	195	20.5	21.2	Seal Beach city (part)
1 837	1 147	597	18 483	102.4	26 026	13 073	3 581	2 221	30.4	9.6	Stanton city
2 440	1 493	454	29 458	95.8	41 857	21 705	4 387	2 674	27.4	7.6	Tustin city (part)
2 372	1 353	318	12 229	96.6	18 036	9 280	4 043	2 146	25.0	16.8	Tustin Foothills CDP
629	201	58	2 981	101.2	4 520	2 276	888	439	24.7	14.8	Villa Park city
70	41	10	296	101.0	496	246	121	62	16.6	20.3	Westminster city (part)
2 653	1 499	374	29 975	96.6	41 655	21 571	4 526	2 594	29.3	7.7	Yorba Linda city
13 194	9 225	3 086	115 050	100.1	184 954	93 189	25 505	14 648	19.7	11.1	Central Coast CCD
4 957	3 150	1 075	53 030	105.0	83 452	40 919	9 182	5 420	23.2	8.4	Costa Mesa city (part)
1 600	1 129	469	21 284	92.8	34 401	18 118	3 198	1 837	16.2	7.8	Irvine city (part)
6 128	4 684	1 483	35 394	97.9	59 018	30 019	12 295	6 948	15.7	17.6	Newport Beach city
140	39	8	1 351	97.7	2 014	1 027	187	88	24.6	7.0	Newport Coast CDP (part)
107	54	6	1 525	94.0	2 316	1 181	167	77	21.7	5.6	San Joaquin Hills CDP
6 261	3 651	1 069	88 049	96.3	126 422	65 541	10 981	6 428	26.8	6.4	El Toro CCD
167	65	17	5 462	99.5	7 461	3 789	249	135	31.5	2.3	Foothill Ranch CDP
3 958	2 483	634	52 301	93.9	74 536	39 298	7 075	4 169	26.5	7.0	Irvine city (part)
1 703	971	374	21 877	97.6	31 580	16 170	3 048	1 776	27.0	7.1	Lake Forest city (part)
-	-	-	-	(X)	-	-	-	-	(X)	(X)	Mission Viejo city (part)
-	-	-	-	(X)	-	-	-	-	(X)	(X)	Orange city (part)
125	45	15	3 238	97.4	4 290	2 232	185	111	32.9	2.9	Portola Hills CDP
305	83	29	5 002	96.3	7 525	3 901	417	234	23.4	4.2	Tustin city (part)
24 071	15 734	5 475	183 504	98.1	280 537	143 183	45 280	26 468	22.8	12.5	North Coast CCD
-	-	-	-	(X)	-	-	-	-	(X)	(X)	Costa Mesa city (part)
3 566	1 801	746	27 202	95.7	40 814	21 151	6 113	3 441	23.3	11.5	Fountain Valley city (part)
41	18	8	339	96.8	475	243	67	36	28.8	10.0	Garden Grove city (part)
11 125	6 578	1 953	94 590	100.4	147 411	74 221	19 656	11 196	22.2	10.4	Huntington Beach city
6	5	-	20	70.0	28	15	11	6	17.6	32.4	Los Alamitos city (part)
3 004	3 917	1 801	12 653	78.0	19 645	11 232	8 722	5 734	12.8	38.7	Seal Beach city (part)
5 771	3 094	857	43 831	99.9	64 839	32 761	9 722	5 465	26.0	11.1	Westminster city (part)
19 087	17 050	7 159	148 498	94.0	221 778	116 083	43 296	25 885	23.0	15.0	South Coast CCD
895	375	80	20 772	93.4	29 699	15 517	1 350	773	26.1	3.4	Aliso Viejo CDP
2 583	1 582	403	17 544	100.1	27 878	14 049	4 568	2 494	20.6	13.0	Dana Point city
-	-	-	9	66.7	8	5	-	-	46.7	-	Irvine city (part)
1 644	1 138	364	11 646	103.7	19 976	9 790	3 146	1 671	15.8	13.3	Laguna Beach city
1 517	1 325	946	16 186	92.6	23 004	12 172	3 788	2 376	26.2	12.1	Laguna Hills city
3 130	1 845	520	31 754	94.9	45 433	23 759	5 495	3 053	26.6	8.9	Laguna Niguel city
3 983	6 785	3 500	10 872	51.8	16 414	10 827	14 268	9 408	0.6	86.4	Laguna Woods city
-	-	-	-	(X)	-	-	-	-	(X)	(X)	Mission Viejo city (part)
-	-	-	-	(X)	-	-	-	-	(X)	(X)	Newport Coast CDP (part)
3 425	2 411	695	24 605	102.4	37 811	18 825	6 531	3 630	24.1	13.1	San Clemente city (part)
1 675	1 424	601	13 052	96.9	18 553	9 597	3 700	2 227	27.8	14.4	San Juan Capistrano city (part)

Table 1. **Age and Sex: 2000**—Con.

[For information on confidentiality protection, nonsampling error, and definitions, see text]

State County County Subdivision Place	Total population	Median age	Age: Under 5 years	5 to 17 years	18 to 20 years	21 to 24 years	25 to 34 years	35 to 44 years	45 to 54 years	55 to 59 years	60 to 64 years
Orange County—Con.											
Trabuco CCD	187 063	35.2	15 240	40 106	5 707	6 089	25 607	37 955	26 987	8 490	5 651
Coto de Caza CDP	13 057	34.9	1 329	3 258	284	239	1 439	2 920	2 155	603	352
Lake Forest city (part)	15 476	35.0	1 082	3 090	593	645	2 330	2 720	1 982	598	433
Las Flores CDP	5 625	30.4	751	1 070	129	204	1 475	1 153	520	105	75
Mission Viejo city (part)	93 102	37.5	6 428	18 845	3 081	3 056	10 916	17 470	14 399	5 158	3 610
Rancho Santa Margarita city	47 214	31.9	4 832	11 023	1 163	1 518	8 173	11 384	5 536	1 266	728
San Clemente city (part)	142	34.0	16	34	4	-	18	31	25	8	3
San Juan Capistrano city (part)	8 126	38.6	477	1 876	332	278	701	1 294	1 611	510	332
Placer County	248 399	38.0	15 924	49 834	8 547	8 639	29 255	42 888	37 705	12 908	10 139
Auburn CCD	41 672	42.4	2 144	7 372	1 423	1 435	3 804	6 420	6 971	2 498	1 986
Auburn city	12 462	41.2	663	2 239	417	478	1 286	1 912	2 069	643	494
North Auburn CDP	11 847	41.0	697	1 939	446	515	1 301	1 749	1 641	536	488
Colfax-Summit CCD	18 177	41.0	864	3 555	613	572	1 766	3 133	3 332	1 147	832
Colfax city	1 496	36.4	94	333	59	63	166	259	212	53	49
Meadow Vista CDP	3 096	42.9	138	652	81	57	197	548	535	206	182
Foresthill-Back Country CCD	5 794	41.2	232	1 235	187	155	470	1 031	1 007	342	296
Foresthill CDP	1 791	36.5	79	461	53	62	194	348	259	88	66
Lake Tahoe CCD	12 158	34.9	660	1 941	422	759	2 322	2 153	2 079	541	390
Dollar Point CDP	1 539	41.0	46	216	42	83	249	246	307	89	70
Kings Beach CDP	4 037	29.2	323	806	203	333	833	702	518	103	80
Sunnyside-Tahoe City CDP	1 761	35.5	67	213	38	93	450	342	336	64	53
Tahoe Vista CDP	1 668	36.4	88	269	69	101	271	321	302	91	60
Loomis Basin-Folsom Lake CCD	67 397	37.6	4 437	15 194	2 394	1 934	6 753	12 694	11 066	3 678	2 524
Granite Bay CDP	19 388	40.0	1 156	4 804	547	357	1 187	3 627	3 770	1 308	846
Lincoln city (part)	-	-	-	-	-	-	-	-	-	-	-
Loomis town	6 260	38.4	356	1 445	220	182	579	1 151	1 032	344	218
Rocklin city (part)	31 717	35.3	2 317	6 824	1 216	1 151	4 219	6 087	4 551	1 377	976
Roseville city (part)	2 291	33.8	238	637	62	25	225	570	331	66	46
Roseville CCD	80 793	36.6	5 774	15 590	2 723	2 975	11 102	13 495	10 411	3 641	3 211
Roseville city (part)	77 627	36.5	5 601	14 908	2 595	2 898	10 809	12 983	9 837	3 448	3 076
West Valley CCD	22 408	34.5	1 813	4 947	785	809	3 038	3 962	2 839	1 061	900
Lincoln city (part)	11 205	32.4	921	2 441	478	517	1 674	1 717	1 222	493	480
Rocklin city (part)	4 613	31.1	556	1 197	87	74	816	1 106	463	120	57
Roseville city (part)	3	73.5	-	-	-	-	-	-	-	-	-
Plumas County	20 824	44.2	929	3 798	662	585	1 665	3 042	3 597	1 501	1 320
Chester CCD	4 680	48.9	185	770	91	89	328	604	751	432	382
Almanor CDP	-	-	-	-	-	-	-	-	-	-	-
Canyondam CDP	37	49.8	2	3	-	2	1	5	6	8	2
Chester CDP	2 316	41.0	113	515	55	52	217	363	391	137	112
East Shore CDP	177	53.9	7	11	3	3	8	19	39	25	16
Hamilton Branch CDP	587	48.7	22	88	17	11	36	83	103	60	46
Lake Almanor Country Club CDP	847	60.5	17	84	10	8	24	62	103	106	124
Lake Almanor Peninsula CDP	336	46.6	16	46	5	13	26	47	57	24	35
Lake Almanor West CDP	329	60.1	3	20	1	-	10	21	45	64	41
Prattville CDP	28	60.5	2	1	-	-	2	1	3	3	6
Graeagle CCD	1 810	54.6	42	197	32	22	74	215	339	181	194
Blairsden CDP	50	40.5	2	9	2	3	6	8	5	5	1
Clio CDP	90	47.0	3	18	1	2	3	14	15	3	7
C-Road CDP	152	45.7	4	31	4	1	9	25	30	11	19
Graeagle CDP	831	56.9	19	77	16	7	29	103	129	78	85
Johnsville CDP	21	45.5	-	4	1	-	2	3	7	1	2
Mohawk Vista CDP	121	48.8	2	20	5	4	6	14	31	12	12
Plumas Eureka CDP	320	56.3	10	22	1	1	12	30	74	38	34
Valley Ranch CDP	92	56.7	1	6	2	3	3	5	20	15	13
Whitehawk CDP	96	60.7	1	2	-	1	2	8	15	15	18
Greenville CCD	2 929	43.7	161	540	91	78	228	437	495	186	165
Belden CDP	26	39.0	1	4	1	-	3	10	3	-	1
Caribou CDP	-	-	-	-	-	-	-	-	-	-	-
Crescent Mills CDP	258	39.7	14	61	10	7	23	38	47	15	9
Greenville CDP	1 160	41.2	63	222	44	39	91	199	146	72	61
Indian Falls CDP	37	44.5	3	3	-	1	4	8	13	-	1
Paxton CDP	21	27.5	-	8	-	-	4	4	4	1	-
Storrie CDP	5	54.8	-	-	-	-	-	-	3	2	-
Taylorsville CDP	154	47.3	6	21	4	8	5	24	36	9	7
Tobin CDP	11	49.5	1	1	-	-	-	2	2	3	-
Twain CDP	87	50.5	5	5	2	2	8	14	23	5	7
Portola CCD	4 659	39.6	253	1 029	133	154	456	713	769	270	220
Beckwourth CDP	342	47.5	11	54	7	5	31	42	60	30	25
Chilcoot-Vinton CDP	387	39.1	17	94	12	6	32	65	87	19	21
Delleker CDP	674	36.4	39	153	24	23	83	93	102	47	28
Iron Horse CDP	321	40.8	12	68	5	11	32	54	52	16	19
Lake Davis CDP	23	60.5	-	-	-	-	3	4	1	3	5
Portola city	2 227	37.2	138	518	69	93	224	355	344	105	80
Quincy CCD	6 746	42.2	288	1 262	315	242	579	1 073	1 243	432	359
Bucks Lake CDP	17	52.5	3	-	-	1	2	1	3	1	5
Cromberg CDP	290	43.5	8	64	9	5	13	62	55	20	12
East Quincy CDP	2 398	39.2	130	453	131	97	231	397	423	144	104
Greenhorn CDP	146	43.0	4	30	1	4	15	33	23	10	9
Keddie CDP	96	42.3	-	23	5	-	9	21	17	9	6
La Porte CDP	43	59.8	-	2	1	-	-	1	12	6	5
Little Grass Valley CDP	-	-	-	-	-	-	-	-	-	-	-
Meadow Valley CDP	575	43.7	17	105	12	17	51	95	109	39	44
Quincy CDP	1 879	41.4	89	360	87	74	172	285	304	94	87
Spring Garden CDP	55	45.8	1	12	-	2	7	3	11	6	7
Riverside County	1 545 387	33.1	121 629	347 062	67 305	75 086	204 223	242 170	176 022	61 880	54 046
Cathedral City-Palm Desert CCD	121 031	42.4	7 293	19 773	3 551	4 305	13 513	16 075	13 917	6 832	7 056
Cathedral City city (part)	42 127	31.9	3 709	9 434	1 676	2 049	6 320	6 613	4 278	1 562	1 425
Indian Wells city	3 816	63.4	49	241	38	20	89	268	519	353	476
Indio city (part)	-	-	-	-	-	-	-	-	-	-	-
La Quinta city (part)	15 915	34.9	1 246	3 576	554	534	2 064	2 618	1 859	733	696
Palm Desert city (part)	41 155	48.0	1 849	5 281	1 104	1 449	4 177	5 146	5 283	2 731	2 796
Palm Springs city (part)	1 225	54.9	48	132	17	27	95	154	141	74	109

Table 1. **Age and Sex: 2000**—Con.

[For information on confidentiality protection, nonsampling error, and definitions, see text]

Age—Con.			Age and sex						Percent of total population		State County County Subdivision Place
			All ages		18 years and over		65 years and over				
65 to 74 years	75 to 84 years	85 years and over	Female	Males per 100 females	Total	Female	Total	Female	Under 18 years	65 years and over	
											Orange County—Con.
7 740	5 292	2 199	95 168	96.6	131 717	68 319	15 231	8 932	29.6	8.1	Trabuco CCD
341	114	23	6 543	99.6	8 470	4 291	478	228	35.1	3.7	Coto de Caza CDP
629	715	659	7 967	94.3	11 304	5 980	2 003	1 326	27.0	12.9	Lake Forest city (part)
101	39	3	2 823	99.3	3 804	1 946	143	75	32.4	2.5	Las Flores CDP
5 153	3 641	1 345	47 577	95.7	67 829	35 384	10 139	5 880	27.1	10.9	Mission Viejo city (part)
990	504	97	23 995	96.8	31 359	16 257	1 591	956	33.6	3.4	Rancho Santa Margarita city
2	-	1	67	111.9	92	44	3	1	35.2	2.1	San Clemente city (part)
421	236	58	4 126	96.9	5 773	2 939	715	391	29.0	8.8	San Juan Capistrano city (part)
17 313	11 557	3 690	126 507	96.4	182 641	94 206	32 560	18 383	26.5	13.1	Placer County
3 523	2 905	1 191	21 671	92.3	32 156	16 960	7 619	4 501	22.8	18.3	Auburn CCD
995	874	392	6 669	86.9	9 560	5 219	2 261	1 397	23.3	18.1	Auburn city
1 007	1 075	453	6 223	90.4	9 211	4 927	2 535	1 587	22.3	21.4	North Auburn CDP
1 373	799	191	8 909	104.0	13 758	6 811	2 363	1 256	24.3	13.0	Colfax-Summit CCD
90	90	28	772	93.8	1 069	559	208	128	28.5	13.9	Colfax city
277	179	44	1 556	99.0	2 306	1 184	500	263	25.5	16.1	Meadow Vista CDP
502	277	60	2 862	102.4	4 327	2 147	839	424	25.3	14.5	Foresthill-Back Country CCD
95	67	19	871	105.6	1 251	617	181	98	30.2	10.1	Foresthill CDP
550	258	83	5 598	117.2	9 557	4 313	891	453	21.4	7.3	Lake Tahoe CCD
142	41	8	746	106.3	1 277	627	191	98	17.0	12.4	Dollar Point CDP
93	37	6	1 811	122.9	2 908	1 247	136	65	28.0	3.4	Kings Beach CDP
68	30	7	771	128.4	1 481	637	105	47	15.9	6.0	Sunnyside-Tahoe City CDP
59	30	7	794	110.1	1 311	614	96	49	21.4	5.8	Tahoe Vista CDP
3 878	2 315	530	34 061	97.9	47 766	24 521	6 723	3 619	29.1	10.0	Loomis Basin-Folsom Lake CCD
1 106	549	131	9 684	100.2	13 428	6 827	1 786	897	30.7	9.2	Granite Bay CDP
-	-	-	-	(X)	-	-	-	-	(X)	(X)	Lincoln city (part)
391	273	69	3 150	98.7	4 459	2 295	733	396	28.8	11.7	Loomis town
1 680	1 084	235	16 208	95.7	22 576	11 744	2 999	1 736	28.8	9.5	Rocklin city (part)
57	31	3	1 165	96.7	1 416	719	91	47	38.2	4.0	Roseville city (part)
6 165	4 290	1 416	42 051	92.1	59 429	31 467	11 871	6 952	26.4	14.7	Roseville CCD
5 963	4 137	1 372	40 453	91.9	57 118	30 287	11 472	6 721	26.4	14.8	Roseville city (part)
1 322	713	219	11 355	97.3	15 648	7 987	2 254	1 178	30.2	10.1	West Valley CCD
709	404	149	5 720	95.9	7 843	4 071	1 262	696	30.0	11.3	Lincoln city (part)
94	36	7	2 362	95.3	2 860	1 465	137	74	38.0	3.0	Rocklin city (part)
2	1	-	1	200.0	3	1	3	1	-	100.0	Roseville city (part)
2 133	1 250	342	10 421	99.8	16 097	8 133	3 725	1 949	22.7	17.9	Plumas County
620	345	83	2 321	101.6	3 725	1 880	1 048	541	20.4	22.4	Chester CCD
-	-	-	-	(X)	-	-	-	-	(X)	(X)	Almanor CDP
6	2	-	17	117.6	32	14	8	3	13.5	21.6	Canyondam CDP
176	128	57	1 168	98.3	1 688	869	361	208	27.1	15.6	Chester CDP
27	19	-	92	92.4	159	82	46	25	10.2	26.0	East Shore CDP
64	48	9	279	110.4	477	232	121	59	18.7	20.6	Hamilton Branch CDP
214	90	5	410	106.6	746	371	309	150	11.9	36.5	Lake Almanor Country Club CDP
32	30	5	172	95.3	274	136	67	34	18.5	19.9	Lake Almanor Peninsula CDP
98	22	4	161	104.3	306	155	124	57	7.0	37.7	Lake Almanor West CDP
1	6	3	13	115.4	25	13	10	5	10.7	35.7	Prattville CDP
326	161	27	924	95.9	1 571	798	514	258	13.2	28.4	Graeagle CCD
3	5	1	24	108.3	39	18	9	5	22.0	18.0	Blairsden CDP
11	12	1	45	100.0	69	36	24	12	23.3	26.7	Clio CDP
15	2	1	66	130.3	117	51	18	9	23.0	11.8	C-Road CDP
182	90	16	436	90.6	735	380	288	147	11.6	34.7	Graeagle CDP
1	-	-	11	90.9	17	8	1	1	19.0	4.8	Johnsville CDP
10	4	1	59	105.1	99	48	15	7	18.2	12.4	Mohawk Vista CDP
61	30	7	175	82.9	288	156	98	52	10.0	30.6	Plumas Eureka CDP
15	9	-	43	114.0	85	41	24	9	7.6	26.1	Valley Ranch CDP
27	7	-	48	100.0	93	46	34	14	3.1	35.4	Whitehawk CDP
292	200	56	1 465	99.9	2 228	1 129	548	284	23.9	18.7	Greenville CCD
-	3	-	14	85.7	21	10	3	2	19.2	11.5	Belden CDP
-	-	-	-	(X)	-	-	-	-	(X)	(X)	Caribou CDP
16	13	5	134	92.5	183	94	34	17	29.1	13.2	Crescent Mills CDP
98	98	27	604	92.1	875	457	223	129	24.6	19.2	Greenville CDP
4	-	-	17	117.6	31	16	4	2	16.2	10.8	Indian Falls CDP
-	-	-	10	110.0	13	5	-	-	38.1	-	Paxton CDP
-	-	-	2	150.0	5	2	-	-	-	-	Storrie CDP
20	10	4	87	77.0	127	69	34	20	17.5	22.1	Taylorsville CDP
2	-	-	3	266.7	9	2	2	-	18.2	18.2	Tobin CDP
15	1	-	45	93.3	77	40	16	7	11.5	18.4	Twain CDP
365	235	62	2 337	99.4	3 377	1 703	662	347	27.5	14.2	Portola CCD
42	31	4	176	94.3	277	138	77	32	19.0	22.5	Beckwourth CDP
20	11	3	192	101.6	276	130	34	18	28.7	8.8	Chilcoot-Vinton CDP
42	32	8	332	103.0	482	242	82	40	28.5	12.2	Delleker CDP
37	13	2	173	85.5	241	124	52	23	24.9	16.2	Iron Horse CDP
7	-	-	9	155.6	23	9	7	3	-	30.4	Lake Davis CDP
144	116	41	1 130	97.1	1 571	818	301	184	29.5	13.5	Portola city
530	309	114	3 374	99.9	5 196	2 623	953	519	23.0	14.1	Quincy CCD
1	-	-	11	54.5	14	8	1	-	17.6	5.9	Bucks Lake CDP
25	13	4	143	102.8	218	113	42	24	24.8	14.5	Cromberg CDP
176	80	32	1 179	103.4	1 815	902	288	158	24.3	12.0	East Quincy CDP
12	4	1	68	114.7	112	50	17	8	23.3	11.6	Greenhorn CDP
4	2	-	48	100.0	73	38	6	3	24.0	6.3	Keddie CDP
11	4	1	15	186.7	41	15	16	6	4.7	37.2	La Porte CDP
-	-	-	-	(X)	-	-	-	-	(X)	(X)	Little Grass Valley CDP
46	31	9	270	113.0	453	219	86	35	21.2	15.0	Meadow Valley CDP
140	130	57	993	89.2	1 430	764	327	195	23.9	17.4	Quincy CDP
2	3	1	28	96.4	42	18	6	3	23.6	10.9	Spring Garden CDP
103 154	71 726	21 084	776 003	99.1	1 076 696	547 037	195 964	109 824	30.3	12.7	Riverside County
15 165	10 798	2 753	61 851	95.7	93 965	48 618	28 716	15 279	22.4	23.7	Cathedral City-Palm Desert CCD
2 797	1 796	468	20 786	102.7	28 984	14 356	5 061	2 772	31.2	12.0	Cathedral City city (part)
976	659	128	2 014	89.5	3 526	1 863	1 763	867	7.6	46.2	Indian Wells city
-	-	-	-	(X)	-	-	-	-	(X)	(X)	Indio city (part)
1 275	645	115	8 151	95.3	11 093	5 787	2 035	1 044	30.3	12.8	La Quinta city (part)
6 023	4 168	1 148	21 372	92.6	34 025	17 936	11 339	6 052	17.3	27.6	Palm Desert city (part)
223	165	40	618	98.2	1 045	526	428	223	14.7	34.9	Palm Springs city (part)

Table 1. **Age and Sex: 2000**—Con.

[For information on confidentiality protection, nonsampling error, and definitions, see text]

State County County Subdivision Place	Total population	Median age	Age: Under 5 years	5 to 17 years	18 to 20 years	21 to 24 years	25 to 34 years	35 to 44 years	45 to 54 years	55 to 59 years	60 to 64 years
Riverside County—Con.											
Cathedral City-Palm Desert CCD—Con.											
Rancho Mirage city	13 249	61.3	369	993	151	211	704	1 145	1 593	1 137	1 247
Thousand Palms CDP (part)	-	-	-	-	-	-	-	-	-	-	-
Chuckwalla CCD	11 336	33.2	200	498	429	1 490	3 692	2 938	1 199	225	182
Blythe city (part)	237	45.5	20	26	7	2	31	32	30	18	16
Coachella city (part)	-	-	-	-	-	-	-	-	-	-	-
Coachella Valley CCD	118 932	27.9	11 851	29 491	5 969	7 133	17 470	16 125	10 802	4 075	3 909
Bermuda Dunes CDP	6 229	37.6	381	1 087	241	314	820	1 036	905	292	276
Coachella city (part)	22 724	22.8	2 535	6 735	1 353	1 531	3 365	3 169	1 825	580	503
Indio city (part)	49 116	27.3	5 100	12 218	2 437	3 004	7 714	6 707	4 384	1 639	1 463
La Quinta city (part)	7 779	39.2	601	1 482	179	164	911	1 286	1 007	524	487
Mecca CDP	5 402	22.6	571	1 581	364	416	854	712	444	145	116
Palm Desert city (part)	-	-	-	-	-	-	-	-	-	-	-
Corona CCD	145 895	30.1	13 954	34 486	5 759	7 210	24 480	25 776	16 465	5 091	3 694
Corona city (part)	123 487	29.8	12 080	29 218	4 821	6 163	21 368	21 949	13 613	4 098	2 962
Home Gardens CDP	9 461	27.4	913	2 406	482	595	1 541	1 365	942	307	267
Norco city (part)	1 061	38.7	50	221	46	51	103	164	203	84	47
Riverside city (part)	1 284	54.1	50	170	24	32	73	141	164	98	120
Desert Hot Springs CCD	35 283	36.4	2 685	7 310	1 269	1 499	4 156	4 968	3 571	1 491	1 592
Cathedral City city (part)	-	-	-	-	-	-	-	-	-	-	-
Desert Hot Springs city	16 582	30.1	1 564	3 955	709	895	2 336	2 540	1 654	595	488
Palm Springs city (part)	7	33.3	1	1	-	-	3	-	2	-	-
Thousand Palms CDP (part)	5 120	39.0	344	968	170	192	612	675	462	227	291
Elsinore Valley CCD	70 763	31.1	6 330	17 630	2 728	2 929	10 150	12 686	8 245	2 625	2 004
Canyon Lake city (part)	1 306	40.2	85	270	31	22	109	257	164	93	79
Corona city (part)	1 479	32.8	169	266	44	40	287	260	239	63	37
El Cerrito CDP	4 590	32.7	306	1 130	210	220	556	770	621	253	203
Lake Elsinore city (part)	28 860	28.6	2 830	7 567	1 241	1 440	4 236	5 015	3 036	878	688
Lakeland Village CDP	5 626	32.7	434	1 307	229	254	772	994	733	220	173
Sedco Hills CDP	3 078	34.3	225	701	133	136	374	449	367	124	106
Wildomar CDP (part)	4 229	36.0	269	1 000	183	155	438	746	556	188	136
Hemet-San Jacinto CCD	115 387	40.2	7 796	21 821	3 823	4 655	12 123	13 990	11 584	4 700	4 743
Beaumont city (part)	-	-	-	-	-	-	-	-	-	-	-
East Hemet CDP	14 823	32.9	1 082	3 779	587	672	1 705	2 162	1 787	660	492
Hemet city (part)	58 797	44.6	3 843	9 421	1 793	2 420	5 983	6 141	5 037	2 240	2 477
San Jacinto city (part)	23 719	33.7	1 980	5 456	882	1 025	2 936	3 265	2 363	875	853
Valle Vista CDP	10 488	46.1	537	1 800	289	292	893	1 268	1 142	440	507
Idyllwild CCD	11 837	43.3	592	2 294	354	319	919	1 794	2 048	769	752
Idyllwild-Pine Cove CDP	3 504	46.5	120	576	87	87	250	529	681	267	279
Jurupa CCD	85 106	30.0	7 080	22 028	4 007	4 373	11 082	13 685	10 416	3 503	2 563
Corona city (part)	-	-	-	-	-	-	-	-	-	-	-
Glen Avon CDP	14 853	33.3	1 095	3 480	648	719	1 845	2 226	1 771	726	604
Mira Loma CDP	17 617	30.3	1 324	4 668	923	883	2 072	3 017	2 377	819	522
Norco city (part)	-	-	-	-	-	-	-	-	-	-	-
Pedley CDP (part)	11 207	31.7	833	2 863	482	532	1 372	1 929	1 589	463	332
Riverside city (part)	-	-	-	-	-	-	-	-	-	-	-
Rubidoux CDP (part)	29 180	27.9	2 728	7 765	1 417	1 598	4 118	4 555	3 289	1 019	739
Sunnyslope CDP	4 437	30.7	337	1 189	185	226	530	723	587	173	131
Lake Mathews CCD	16 351	34.6	1 137	3 930	703	718	1 770	2 650	2 359	903	660
Lake Elsinore city (part)	3	53.5	-	1	-	-	-	-	1	1	-
Murrieta CCD	145 887	33.5	11 632	36 540	5 562	4 950	17 874	28 278	17 100	5 249	4 484
Lake Elsinore city (part)	-	-	-	-	-	-	-	-	-	-	-
Murrieta city	44 282	34.4	3 338	11 581	1 525	1 312	4 822	8 832	4 891	1 506	1 412
Murrieta Hot Springs CDP	2 948	60.7	60	179	288	184	205	177	208	152	211
Temecula city	57 716	31.3	5 115	14 917	2 308	2 178	7 811	11 392	6 717	1 784	1 399
Wildomar CDP (part)	9 835	36.8	661	2 312	337	284	1 002	1 849	1 227	414	370
Norco CCD	22 952	36.2	1 099	4 016	869	1 138	3 706	5 102	3 456	1 150	914
Norco city (part)	22 952	36.2	1 099	4 016	869	1 138	3 706	5 102	3 456	1 150	914
Palm Springs CCD	42 879	46.6	2 069	5 315	1 153	1 530	4 469	5 941	5 929	2 681	2 702
Cathedral City city (part)	520	39.8	54	70	14	28	66	47	40	28	31
Palm Springs city (part)	41 575	46.7	1 979	5 114	1 105	1 475	4 352	5 772	5 753	2 592	2 632
Palo Verde CCD	14 619	31.1	1 384	3 552	595	657	1 883	2 187	1 699	612	582
Blythe city (part)	11 918	30.4	1 166	2 914	497	555	1 584	1 805	1 342	474	429
East Blythe CDP	3	45.5	-	-	-	-	-	1	1	-	-
Perris Valley CCD	144 533	34.1	11 083	34 827	5 592	5 696	16 960	21 971	15 298	5 596	5 195
Canyon Lake city (part)	8 646	40.9	466	1 757	260	203	780	1 531	1 270	449	443
Hemet city (part)	15	52.5	-	5	-	-	-	1	2	2	-
Homeland CDP	3 710	44.1	186	669	121	127	367	416	345	146	178
Lake Elsinore city (part)	65	35.5	4	17	-	2	9	11	11	4	3
Lakeview CDP	1 619	33.2	98	431	70	63	201	248	220	82	50
March AFB CDP (part)	-	-	-	-	-	-	-	-	-	-	-
Moreno Valley city (part)	24 697	28.6	2 050	6 977	1 189	1 141	3 120	4 396	2 962	841	594
Nuevo CDP	4 135	35.8	301	1 037	159	126	403	729	557	198	156
Perris city	36 189	25.4	3 923	10 409	1 647	1 920	5 689	5 472	3 143	970	757
Quail Valley CDP	1 639	26.9	139	472	83	73	237	274	179	51	41
Romoland CDP	2 764	29.2	226	736	136	135	367	404	294	130	100
San Jacinto city (part)	60	34.0	2	13	3	4	9	8	7	1	5
Sun City CDP	17 773	66.1	553	1 974	246	222	926	1 421	1 163	842	1 202
Winchester CDP	2 155	37.0	129	478	92	89	220	343	270	110	105
Riverside CCD	389 063	29.2	31 933	92 890	22 868	24 293	54 387	60 894	46 131	13 933	10 547
Highgrove CDP	3 445	27.2	359	896	156	192	537	534	362	122	72
March AFB CDP (part)	370	28.7	29	108	11	19	65	65	40	7	8
Moreno Valley city (part)	117 684	26.9	10 469	32 916	6 117	6 568	15 221	19 205	14 226	3 731	2 849
Norco city (part)	144	42.2	3	24	4	7	20	23	31	15	7
Pedley CDP (part)	-	-	-	-	-	-	-	-	-	-	-
Riverside city (part)	253 882	29.7	20 385	56 099	15 996	16 978	37 251	38 999	29 401	9 195	6 936
Rubidoux CDP (part)	-	-	-	-	-	-	-	-	-	-	-
Woodcrest CDP	8 342	38.8	404	1 948	367	301	727	1 312	1 422	584	455
San Gorgonio Pass CCD	53 533	38.9	3 511	10 661	2 074	2 191	5 589	7 110	5 803	2 445	2 467
Banning city	23 562	40.7	1 599	4 631	882	870	2 281	2 650	2 221	973	1 139
Beaumont city (part)	11 384	30.3	1 049	2 703	510	621	1 560	1 756	1 215	431	323
Cabazon CDP	2 229	33.7	146	533	112	123	244	419	256	88	73
Calimesa city	7 139	44.4	324	1 231	226	216	642	1 000	852	398	392
Cherry Valley CDP	5 891	49.5	231	876	168	168	391	725	809	378	391
Moreno Valley city (part)	-	-	-	-	-	-	-	-	-	-	-

Table 1. **Age and Sex: 2000**—Con.

[For information on confidentiality protection, nonsampling error, and definitions, see text]

Age—Con.			Age and sex						Percent of total population		State County County Subdivision Place
			All ages		18 years and over		65 years and over				
65 to 74 years	75 to 84 years	85 years and over	Female	Males per 100 females	Total	Female	Total	Female	Under 18 years	65 years and over	
											Riverside County—Con.
											Cathedral City-Palm Desert CCD—Con.
2 800	2 300	599	6 908	91.8	11 887	6 220	5 699	2 965	10.3	43.0	Rancho Mirage city
-	-	-	-	(X)	-	-	-	-	(X)	(X)	Thousand Palms CDP (part)
302	158	23	1 251	806.2	10 638	905	483	221	6.2	4.3	Chuckwalla CCD
34	20	1	112	111.6	191	92	55	24	19.4	23.2	Blythe city (part)
-	-	-	-	(X)	-	-	-	-	(X)	(X)	Coachella city (part)
7 337	3 993	777	58 288	104.0	77 590	38 228	12 107	6 303	34.8	10.2	Coachella Valley CCD
514	305	58	3 120	99.6	4 761	2 431	877	455	23.6	14.1	Bermuda Dunes CDP
721	340	67	11 359	100.1	13 454	6 747	1 128	610	40.8	5.0	Coachella city (part)
2 532	1 538	380	24 406	101.2	31 798	15 992	4 450	2 460	35.3	9.1	Indio city (part)
778	320	40	3 924	98.2	5 696	2 906	1 138	538	26.8	14.6	La Quinta city (part)
121	69	9	2 360	128.9	3 250	1 383	199	84	39.8	3.7	Mecca CDP
-	-	-	-	(X)	-	-	-	-	(X)	(X)	Palm Desert city (part)
5 021	3 003	956	73 522	98.4	97 455	49 706	8 980	5 366	33.2	6.2	Corona CCD
4 012	2 397	806	62 368	98.0	82 189	42 025	7 215	4 371	33.4	5.8	Corona city (part)
383	215	45	4 615	105.0	6 142	3 004	643	355	35.1	6.8	Home Gardens CDP
56	29	7	530	100.2	790	386	92	46	25.5	8.7	Norco city (part)
168	186	58	719	78.6	1 064	605	412	257	17.1	32.1	Riverside city (part)
3 563	2 509	670	17 744	98.8	25 288	12 935	6 742	3 594	28.3	19.1	Desert Hot Springs CCD
-	-	-	-	(X)	-	-	-	-	(X)	(X)	Cathedral City city (part)
989	657	200	8 427	96.8	11 063	5 775	1 846	1 040	33.3	11.1	Desert Hot Springs city
-	-	-	3	133.3	5	1	-	-	28.6	-	Palm Springs city (part)
587	482	110	2 557	100.2	3 808	1 925	1 179	625	25.6	23.0	Thousand Palms CDP (part)
3 177	1 817	442	35 379	100.0	46 803	23 690	5 436	3 017	33.9	7.7	Elsinore Valley CCD
120	66	10	642	103.4	951	470	196	90	27.2	15.0	Canyon Lake city (part)
49	19	6	749	97.5	1 044	518	74	38	29.4	5.0	Corona city (part)
201	95	25	2 200	108.6	3 154	1 533	321	167	31.3	7.0	El Cerrito CDP
1 132	636	161	14 467	99.5	18 463	9 398	1 929	1 109	36.0	6.7	Lake Elsinore city (part)
288	183	39	2 768	103.3	3 885	1 921	510	275	30.9	9.1	Lakeland Village CDP
217	187	59	1 555	97.9	2 152	1 122	463	268	30.1	15.0	Sedco Hills CDP
300	196	62	2 138	97.8	2 960	1 523	558	327	30.0	13.2	Wildomar CDP (part)
12 686	12 713	4 753	61 089	88.9	85 770	46 584	30 152	17 564	25.7	26.1	Hemet-San Jacinto CCD
-	-	-	-	(X)	-	-	-	-	(X)	(X)	Beaumont city (part)
877	706	314	7 625	94.4	9 962	5 256	1 897	1 090	32.8	12.8	East Hemet CDP
7 548	8 401	3 493	31 862	84.5	45 533	25 356	19 442	11 530	22.6	33.1	Hemet city (part)
2 055	1 611	418	12 236	93.8	16 283	8 612	4 084	2 339	31.4	17.2	San Jacinto city (part)
1 451	1 455	414	5 573	88.2	8 151	4 431	3 320	1 864	22.3	31.7	Valle Vista CDP
1 282	598	116	5 773	105.0	8 951	4 363	1 996	982	24.4	16.9	Idyllwild CCD
391	192	45	1 775	97.4	2 808	1 423	628	320	19.9	17.9	Idyllwild-Pine Cove CDP
3 568	2 185	616	42 088	102.2	55 998	27 944	6 369	3 657	34.2	7.5	Jurupa CCD
-	-	-	-	(X)	-	-	-	-	(X)	(X)	Corona city (part)
920	659	160	7 451	99.3	10 278	5 205	1 739	1 025	30.8	11.7	Glen Avon CDP
615	305	92	8 580	105.3	11 625	5 654	1 012	555	34.0	5.7	Mira Loma CDP
-	-	-	-	(X)	-	-	-	-	(X)	(X)	Norco city (part)
450	265	97	5 538	102.4	7 511	3 810	812	465	33.0	7.2	Pedley CDP (part)
-	-	-	-	(X)	-	-	-	-	(X)	(X)	Riverside city (part)
1 116	671	165	14 504	101.2	18 687	9 387	1 952	1 119	36.0	6.7	Rubidoux CDP (part)
188	103	65	2 225	99.4	2 911	1 463	356	209	34.4	8.0	Sunnyslope CDP
938	452	131	8 053	103.0	11 284	5 563	1 521	793	31.0	9.3	Lake Mathews CCD
-	-	-	1	200.0	2	1	-	-	33.3	-	Lake Elsinore city (part)
8 647	4 581	990	73 689	98.0	97 715	50 068	14 218	7 627	33.0	9.7	Murrieta CCD
-	-	-	-	(X)	-	-	-	-	(X)	(X)	Lake Elsinore city (part)
3 145	1 575	343	22 578	96.1	29 363	15 238	5 063	2 759	33.7	11.4	Murrieta city
570	574	140	1 616	82.4	2 709	1 495	1 284	735	8.1	43.6	Murrieta Hot Springs CDP
2 526	1 292	277	29 206	97.6	37 684	19 401	4 095	2 214	34.7	7.1	Temecula city
759	510	110	4 958	98.4	6 862	3 519	1 379	738	30.2	14.0	Wildomar CDP (part)
977	409	116	9 974	130.1	17 837	7 446	1 502	827	22.3	6.5	Norco CCD
977	409	116	9 974	130.1	17 837	7 446	1 502	827	22.3	6.5	Norco city (part)
5 435	4 091	1 564	20 589	108.3	35 495	17 078	11 090	6 016	17.2	25.9	Palm Springs CCD
71	52	19	253	105.5	396	191	142	69	23.8	27.3	Cathedral City city (part)
5 284	3 984	1 533	19 978	108.1	34 482	16 603	10 801	5 876	17.1	26.0	Palm Springs city (part)
852	462	154	7 296	100.4	9 683	4 877	1 468	775	33.8	10.0	Palo Verde CCD
657	368	127	5 989	99.0	7 838	3 984	1 152	617	34.2	9.7	Blythe city (part)
1	-	-	2	50.0	3	2	1	1	-	33.3	East Blythe CDP
11 487	8 428	2 400	74 010	95.3	98 623	51 535	22 315	12 589	31.8	15.4	Perris Valley CCD
875	542	70	4 424	95.4	6 423	3 253	1 487	791	25.7	17.2	Canyon Lake city (part)
2	2	1	9	66.7	10	6	5	3	33.3	33.3	Hemet city (part)
515	521	119	1 935	91.7	2 855	1 517	1 155	652	23.0	31.1	Homeland CDP
4	-	-	29	124.1	44	18	4	1	32.3	6.2	Lake Elsinore city (part)
100	46	10	798	102.9	1 090	552	156	87	32.7	9.6	Lakeview CDP
-	-	-	-	(X)	-	-	-	-	(X)	(X)	March AFB CDP (part)
936	414	77	12 590	96.2	15 670	8 184	1 427	798	36.6	5.8	Moreno Valley city (part)
291	156	22	2 070	99.8	2 797	1 420	469	251	32.4	11.3	Nuevo CDP
1 245	795	219	18 450	96.1	21 857	11 372	2 259	1 303	39.6	6.2	Perris city
46	37	7	786	108.5	1 028	495	90	44	37.3	5.5	Quail Valley CDP
135	73	28	1 358	103.5	1 802	892	236	130	34.8	8.5	Romoland CDP
7	1	-	31	93.5	45	22	8	3	25.0	13.3	San Jacinto city (part)
3 923	3 910	1 391	9 936	78.9	15 246	8 717	9 224	5 394	14.2	51.9	Sun City CDP
182	104	33	1 078	99.9	1 548	782	319	177	28.2	14.8	Winchester CDP
16 659	11 095	3 433	197 619	96.9	264 240	136 745	31 187	18 607	32.1	8.0	Riverside CCD
134	65	16	1 673	105.9	2 190	1 075	215	112	36.4	6.2	Highgrove CDP
8	8	2	175	111.4	233	110	18	9	37.0	4.9	March AFB CDP (part)
3 963	1 986	433	60 146	95.7	74 299	38 835	6 382	3 679	36.9	5.4	Moreno Valley city (part)
7	2	1	71	102.8	117	57	10	2	18.8	6.9	Norco city (part)
-	-	-	-	(X)	-	-	-	-	(X)	(X)	Pedley CDP (part)
11 643	8 234	2 765	128 742	97.2	177 398	91 568	22 642	13 763	30.1	8.9	Riverside city (part)
-	-	-	-	(X)	-	-	-	-	(X)	(X)	Rubidoux CDP (part)
535	217	70	4 213	98.0	5 990	3 090	822	452	28.2	9.9	Woodcrest CDP
6 058	4 434	1 190	27 788	92.6	39 361	20 752	11 682	6 607	26.5	21.8	San Gorgonio Pass CCD
3 353	2 416	547	12 342	90.9	17 332	9 283	6 316	3 537	26.4	26.8	Banning city
636	414	166	5 941	91.6	7 632	4 057	1 216	732	33.0	10.7	Beaumont city (part)
144	71	20	1 182	88.6	1 550	815	235	135	30.5	10.5	Cabazon CDP
817	781	260	3 785	88.6	5 584	3 021	1 858	1 090	21.8	26.0	Calimesa city
920	653	181	3 060	92.5	4 784	2 511	1 754	961	18.8	29.8	Cherry Valley CDP
-	-	-	-	(X)	-	-	-	-	(X)	(X)	Moreno Valley city (part)

Table 1. **Age and Sex: 2000**—Con.

[For information on confidentiality protection, nonsampling error, and definitions, see text]

State County County Subdivision Place	Total population	Median age	Age: Under 5 years	5 to 17 years	18 to 20 years	21 to 24 years	25 to 34 years	35 to 44 years	45 to 54 years	55 to 59 years	60 to 64 years
Sacramento County	1 223 499	33.8	88 922	248 680	50 087	65 690	179 839	199 003	160 742	52 353	42 308
Delta CCD	4 830	41.4	264	835	183	201	507	698	740	305	283
Isleton city	828	38.5	53	158	26	30	93	131	103	51	47
Walnut Grove CDP	669	34.6	44	125	30	46	93	95	77	16	30
Elk Grove CCD	74 116	32.8	5 696	18 430	2 894	2 827	9 756	14 004	10 393	2 922	2 146
Elk Grove CDP (part)	59 984	32.0	4 720	15 043	2 455	2 422	8 066	11 081	8 262	2 288	1 598
Vineyard CDP	10 109	34.3	817	2 470	278	255	1 409	2 314	1 320	358	291
Folsom CCD	51 884	35.9	3 591	8 966	1 397	2 026	8 935	11 306	7 566	2 036	1 492
Folsom city (part)	51 884	35.9	3 591	8 966	1 397	2 026	8 935	11 306	7 566	2 036	1 492
Galt CCD	30 657	34.0	2 337	7 351	1 165	1 150	3 789	5 423	4 086	1 322	1 157
Galt city	19 472	30.6	1 737	4 973	768	805	2 881	3 439	2 101	588	527
Wilton CDP	4 551	41.8	228	955	151	126	319	776	882	299	286
Mather CCD	97 081	32.9	7 123	18 880	3 862	6 131	15 442	15 415	12 538	4 389	3 733
Folsom city (part)	-	-	-	-	-	-	-	-	-	-	-
Gold River CDP	8 023	43.1	443	1 544	149	114	637	1 429	1 602	593	399
La Riviera CDP	10 273	34.1	576	1 462	466	912	1 842	1 612	1 416	555	427
Rancho Cordova CDP	55 060	31.9	4 468	11 152	2 279	3 339	8 845	8 701	6 311	2 255	2 142
Rosemont CDP (part)	22 902	31.1	1 584	4 628	947	1 678	3 924	3 535	3 108	952	740
Sacramento CCD	959 519	33.7	69 637	193 347	40 462	53 281	140 991	151 368	124 470	40 913	33 123
Arden-Arcade CDP	96 025	37.7	5 796	14 758	3 951	6 120	13 736	14 123	13 348	4 641	3 583
Carmichael CDP	49 742	40.0	2 693	8 905	1 858	2 232	5 507	7 749	7 514	2 578	2 221
Citrus Heights city	85 071	34.9	5 786	15 674	3 641	5 060	12 463	13 287	11 039	3 878	3 229
Elk Grove CDP (part)	-	-	-	-	-	-	-	-	-	-	-
Fair Oaks CDP	28 008	41.2	1 440	4 934	918	991	3 110	4 386	4 964	1 962	1 444
Florin CDP	27 653	31.3	2 290	6 622	1 169	1 348	3 671	3 760	2 976	1 111	1 035
Folsom city (part)	-	-	-	-	-	-	-	-	-	-	-
Foothill Farms CDP	17 426	30.9	1 547	3 531	863	1 151	2 657	2 620	1 976	727	620
Laguna CDP	34 309	32.4	3 293	8 313	1 010	1 022	5 271	7 710	4 339	1 014	744
Laguna West-Lakeside CDP	8 414	32.6	946	1 494	178	280	1 823	1 818	916	280	229
North Highlands CDP	44 187	30.4	3 800	9 850	2 084	2 758	6 412	6 629	4 735	1 596	1 565
Orangevale CDP	26 705	37.4	1 514	5 582	1 093	1 074	3 117	4 648	4 197	1 277	1 052
Parkway-South Sacramento CDP	36 468	27.2	3 743	9 216	1 767	2 253	5 355	4 815	3 546	1 179	1 046
Rio Linda CDP	10 466	34.4	709	2 515	420	415	1 252	1 911	1 409	481	384
Rosemont CDP (part)	2	51.0	-	-	-	-	-	-	2	-	-
Sacramento city	407 018	32.8	29 066	82 224	17 892	24 271	63 321	61 483	52 118	16 783	13 417
Sloughhouse CCD	5 412	46.9	274	871	124	74	419	789	949	466	374
Rancho Murieta CDP	4 193	49.4	213	577	77	34	315	590	765	384	319
San Benito County	53 234	31.4	4 705	12 438	2 211	2 497	7 782	8 994	6 612	2 192	1 488
Hollister CCD	46 901	30.8	4 292	11 119	1 993	2 226	7 001	7 954	5 600	1 811	1 237
Hollister city (part)	34 413	29.0	3 442	8 472	1 520	1 757	5 649	5 981	3 672	1 063	706
Ridgemark CDP	2 741	48.2	143	424	55	51	204	379	457	252	210
San Benito-Bitterwater CCD	896	36.1	60	172	33	37	132	139	153	45	23
San Juan Bautista CCD	5 437	37.0	353	1 147	185	234	649	901	859	336	228
Aromas CDP (part)	1 370	37.4	79	329	39	38	143	261	242	69	62
Hollister city (part)	-	-	-	-	-	-	-	-	-	-	-
San Juan Bautista city	1 549	35.9	116	316	53	61	211	247	217	94	65
San Bernardino County	1 709 434	30.3	143 076	408 971	80 410	95 390	243 028	272 633	203 670	65 315	50 482
Arrowhead CCD	24 532	39.0	1 469	5 430	828	742	2 346	4 091	4 400	1 543	1 166
Crestline CDP	10 218	38.7	606	2 232	323	321	1 034	1 798	1 865	635	470
Hesperia city (part)	8	37.5	-	1	-	1	1	2	1	1	1
Lake Arrowhead CDP	8 934	39.1	525	2 058	324	254	783	1 409	1 595	568	414
San Bernardino city (part)	830	47.8	34	116	21	29	74	103	145	71	54
Barstow-Victorville CCD	285 337	33.3	21 934	69 750	11 848	12 261	33 058	45 149	34 876	12 313	10 759
Adelanto city	18 130	26.9	1 938	4 948	728	924	3 258	3 115	1 474	451	363
Apple Valley town	54 239	35.4	3 875	13 240	2 112	2 126	5 451	8 196	6 892	2 585	2 317
Barstow city	21 119	32.1	1 755	4 749	969	1 222	2 640	3 149	2 502	832	752
Hesperia city (part)	62 574	32.0	4 937	15 558	2 946	2 847	7 279	9 835	7 649	2 520	2 115
Lenwood CDP	3 222	30.7	265	816	137	154	432	492	387	139	110
Mountain View Acres CDP	2 521	34.7	179	609	112	111	260	415	342	150	114
Nebo Center CDP	1 174	22.6	168	234	98	200	284	153	35	-	-
Victorville city	64 029	30.7	5 537	16 380	2 612	2 871	8 427	9 902	6 779	2 320	2 049
Big Bear CCD	24 865	40.2	1 362	5 080	800	841	2 447	4 150	4 075	1 534	1 300
Big Bear City CDP	5 779	39.3	341	1 188	180	220	580	1 000	920	316	263
Big Bear Lake city	5 438	42.9	290	937	167	180	549	786	821	398	365
Running Springs CDP	5 125	37.8	320	1 083	199	181	570	908	903	302	212
San Bernardino city (part)	-	-	-	-	-	-	-	-	-	-	-
Mount Baldy-Wrightwood CCD	6 032	40.0	352	1 266	178	183	535	1 098	1 125	370	306
Fontana city (part)	-	-	-	-	-	-	-	-	-	-	-
Rancho Cucamonga city (part)	88	36.8	4	24	5	5	2	23	16	2	3
Wrightwood CDP	3 837	38.9	253	846	109	105	338	731	688	211	178
Needles CCD	7 184	43.2	446	1 337	227	211	619	945	1 006	471	437
Big River CDP	1 266	53.0	72	172	31	21	82	153	137	92	105
Bluewater CDP	265	66.8	1	18	-	-	7	16	27	26	20
Needles city	4 830	39.0	336	996	184	178	463	679	690	299	247
Newberry-Baker CCD	13 617	25.0	1 663	2 681	815	1 668	3 129	1 772	805	277	223
Ontario CCD	539 321	30.6	44 389	125 605	24 617	29 621	82 992	92 886	69 185	20 485	14 022
Chino city	67 168	30.9	4 809	14 319	3 794	4 440	10 963	12 031	8 778	2 505	1 596
Chino Hills city	66 787	32.3	5 836	16 110	2 465	2 463	9 737	14 037	9 575	2 318	1 418
Fontana city (part)	15 213	29.5	1 386	4 198	628	546	2 390	3 009	1 915	414	248
Montclair city	33 049	29.0	2 930	8 018	1 594	1 937	5 176	4 871	3 625	1 213	929
Ontario city (part)	147 140	27.5	14 453	36 248	7 136	9 465	25 021	22 389	15 278	4 700	3 487
Rancho Cucamonga city (part)	122 885	32.3	8 768	28 812	5 445	6 096	17 308	22 530	17 949	5 081	3 177
San Antonio Heights CDP	3 122	42.0	170	591	113	116	251	502	555	218	149
Upland city	68 393	34.5	4 815	13 884	2 844	3 723	9 428	10 532	9 769	3 452	2 588
Red Mountain-Trona CCD	2 293	37.5	151	512	95	89	222	334	338	146	125
Searles Valley CDP	1 885	35.6	131	452	85	69	193	284	259	111	99
San Bernardino CCD	698 216	28.2	64 260	177 120	34 132	40 951	104 684	106 887	75 486	23 615	18 148
Bloomington CDP	19 318	27.4	1 804	5 229	930	1 093	2 762	2 939	1 953	622	541
Colton city	47 662	26.8	4 773	11 882	2 362	3 323	7 957	7 078	4 743	1 401	1 090
Fontana city (part)	113 716	25.8	11 927	31 283	5 459	6 711	18 652	17 670	11 082	3 100	2 198
Grand Terrace city	11 626	35.3	765	2 295	491	551	1 658	1 970	1 644	598	409
Highland city	44 605	29.3	4 225	11 650	1 849	2 164	6 291	7 086	5 445	1 754	1 254
Loma Linda city	18 681	34.0	1 152	2 948	615	1 288	3 592	2 615	2 172	782	632
Mentone CDP (part)	7 787	31.7	564	1 825	340	429	1 080	1 318	1 009	315	206

Table 1. **Age and Sex: 2000**—Con.

[For information on confidentiality protection, nonsampling error, and definitions, see text]

Age—Con.			Age and sex						Percent of total population		State County County Subdivision Place
			All ages		18 years and over		65 years and over				
65 to 74 years	75 to 84 years	85 years and over	Female	Males per 100 females	Total	Female	Total	Female	Under 18 years	65 years and over	
71 092	49 266	15 517	624 684	95.9	885 897	460 099	135 875	79 173	27.6	11.1	Sacramento County
469	260	85	2 273	112.5	3 731	1 744	814	404	22.8	16.9	Delta CCD
73	43	20	409	102.4	617	303	136	69	25.5	16.4	Isleton city
62	39	12	343	95.0	500	254	113	66	25.3	16.9	Walnut Grove CDP
2 910	1 592	546	37 797	96.1	49 990	26 093	5 048	2 859	32.6	6.8	Elk Grove CCD
2 285	1 312	452	30 716	95.3	40 221	21 069	4 049	2 340	32.9	6.8	Elk Grove CDP (part)
366	179	52	5 081	99.0	6 822	3 556	597	328	32.5	5.9	Vineyard CDP
2 276	1 735	558	23 226	123.4	39 327	17 028	4 569	2 660	24.2	8.8	Folsom CCD
2 276	1 735	558	23 226	123.4	39 327	17 028	4 569	2 660	24.2	8.8	Folsom city (part)
1 697	939	241	15 296	100.4	20 969	10 602	2 877	1 555	31.6	9.4	Galt CCD
926	577	150	9 836	98.0	12 762	6 528	1 653	952	34.5	8.5	Galt city
328	164	37	2 243	102.9	3 368	1 702	529	257	26.0	11.6	Wilton CDP
5 821	2 971	776	49 534	96.0	71 078	36 996	9 568	5 465	26.8	9.9	Mather CCD
-	-	-	-	(X)	-	-	-	-	(X)	(X)	Folsom city (part)
621	388	104	4 175	92.2	6 036	3 202	1 113	614	24.8	13.9	Gold River CDP
664	273	68	5 154	99.3	8 235	4 204	1 005	571	19.8	9.8	La Riviera CDP
3 475	1 686	407	28 163	95.5	39 440	20 527	5 568	3 162	28.4	10.1	Rancho Cordova CDP
1 012	598	196	11 644	96.7	16 690	8 723	1 806	1 073	27.1	7.9	Rosemont CDP (part)
57 239	41 428	13 260	493 854	94.3	696 535	365 455	111 927	65 707	27.4	11.7	Sacramento CCD
7 213	6 643	2 113	50 475	90.2	75 471	40 425	15 969	9 563	21.4	16.6	Arden-Arcade CDP
4 163	3 190	1 132	26 194	89.9	38 144	20 557	8 485	5 065	23.3	17.1	Carmichael CDP
5 516	4 128	1 370	43 916	93.7	63 611	33 415	11 014	6 640	25.2	12.9	Citrus Heights city
-	-	-	-	(X)	-	-	-	-	(X)	(X)	Elk Grove CDP (part)
2 253	1 281	325	14 230	96.8	21 634	11 194	3 859	2 067	22.8	13.8	Fair Oaks CDP
1 847	1 408	416	14 370	92.4	18 741	10 094	3 671	2 169	32.2	13.3	Florin CDP
-	-	-	-	(X)	-	-	-	-	(X)	(X)	Folsom city (part)
1 080	560	94	8 996	93.7	12 348	6 510	1 734	1 001	29.1	10.0	Foothill Farms CDP
1 002	482	109	17 608	94.8	22 703	11 986	1 593	869	33.8	4.6	Laguna CDP
294	138	18	4 372	92.5	5 974	3 172	450	271	29.0	5.3	Laguna West-Lakeside CDP
2 834	1 573	351	22 674	94.9	30 537	15 957	4 758	2 754	30.9	10.8	North Highlands CDP
1 676	1 125	350	13 506	97.7	19 609	10 055	3 151	1 802	26.6	11.8	Orangevale CDP
1 946	1 304	298	18 653	95.5	23 509	12 212	3 548	2 040	35.5	9.7	Parkway-South Sacramento CDP
550	339	81	5 266	98.7	7 242	3 703	970	543	30.8	9.3	Rio Linda CDP
-	-	-	1	100.0	2	1	-	-	-	-	Rosemont CDP (part)
23 052	17 312	6 079	209 234	94.5	295 728	154 844	46 443	27 331	27.3	11.4	Sacramento city
680	341	51	2 704	100.1	4 267	2 181	1 072	523	21.2	19.8	Sloughhouse CCD
589	291	39	2 140	95.9	3 403	1 767	919	447	18.8	21.9	Rancho Murieta CDP
2 379	1 473	463	26 293	102.5	36 091	18 079	4 315	2 408	32.2	8.1	San Benito County
2 040	1 221	407	23 195	102.2	31 490	15 825	3 668	2 074	32.9	7.8	Hollister CCD
1 235	685	231	17 047	101.9	22 499	11 334	2 151	1 247	34.6	6.3	Hollister city (part)
311	220	35	1 415	93.7	2 174	1 129	566	301	20.7	20.6	Ridgemark CDP
52	43	7	408	119.6	664	303	102	51	25.9	11.4	San Benito-Bitterwater CCD
287	209	49	2 690	102.1	3 937	1 951	545	283	27.6	10.0	San Juan Bautista CCD
59	37	12	699	96.0	962	499	108	57	29.8	7.9	Aromas CDP (part)
-	-	-	-	(X)	-	-	-	-	(X)	(X)	Hollister city (part)
95	62	12	782	98.1	1 117	560	169	90	27.9	10.9	San Juan Bautista city
81 244	49 965	15 250	856 410	99.6	1 157 387	586 895	146 459	84 505	32.3	8.6	San Bernardino County
1 663	699	155	12 196	101.1	17 633	8 876	2 517	1 247	28.1	10.3	Arrowhead CCD
592	283	59	5 094	100.6	7 380	3 746	934	492	27.8	9.1	Crestline CDP
-	-	-	3	166.7	7	2	-	-	12.5	-	Hesperia city (part)
678	268	58	4 450	100.8	6 351	3 175	1 004	467	28.9	11.2	Lake Arrowhead CDP
120	53	10	422	96.7	680	354	183	92	18.1	22.0	San Bernardino city (part)
19 214	11 537	2 638	144 016	98.1	193 653	99 128	33 389	18 299	32.1	11.7	Barstow-Victorville CCD
601	268	62	8 432	115.0	11 244	5 043	931	485	38.0	5.1	Adelanto city
4 272	2 572	601	27 988	93.8	37 124	19 575	7 445	4 118	31.6	13.7	Apple Valley town
1 385	927	237	10 583	99.6	14 615	7 415	2 549	1 330	30.8	12.1	Barstow city
3 822	2 429	637	31 714	97.3	42 079	21 681	6 888	3 876	32.8	11.0	Hesperia city (part)
202	79	9	1 608	100.4	2 141	1 069	290	149	33.6	9.0	Lenwood CDP
135	85	9	1 270	98.5	1 733	889	229	131	31.3	9.1	Mountain View Acres CDP
1	1	-	531	121.1	772	333	2	2	34.2	0.2	Nebo Center CDP
3 967	2 571	614	33 025	93.9	42 112	22 260	7 152	4 159	34.2	11.2	Victorville city
2 191	875	210	12 296	102.2	18 423	9 243	3 276	1 681	25.9	13.2	Big Bear CCD
518	208	45	2 916	98.2	4 250	2 168	771	392	26.5	13.3	Big Bear City CDP
603	263	79	2 626	107.1	4 211	2 074	945	490	22.6	17.4	Big Bear Lake city
315	105	27	2 526	102.9	3 722	1 840	447	234	27.4	8.7	Running Springs CDP
-	-	-	-	(X)	-	-	-	-	(X)	(X)	San Bernardino city (part)
392	186	41	2 940	105.2	4 414	2 212	619	298	26.8	10.3	Mount Baldy-Wrightwood CCD
-	-	-	-	(X)	-	-	-	-	(X)	(X)	Fontana city (part)
4	-	-	40	120.0	60	28	4	2	31.8	4.5	Rancho Cucamonga city (part)
235	117	26	1 871	105.1	2 738	1 380	378	179	28.6	9.9	Wrightwood CDP
839	492	154	3 651	96.8	5 401	2 782	1 485	781	24.8	20.7	Needles CCD
214	153	34	661	91.5	1 022	533	401	194	19.3	31.7	Big River CDP
83	53	14	135	96.3	246	126	150	80	7.2	56.6	Bluewater CDP
420	253	85	2 455	96.7	3 498	1 820	758	427	27.6	15.7	Needles city
367	167	50	5 922	129.9	9 273	3 837	584	300	31.9	4.3	Newberry-Baker CCD
20 169	11 723	3 627	269 449	100.2	369 327	186 464	35 519	21 100	31.5	6.6	Ontario CCD
2 241	1 316	376	29 945	124.3	48 040	20 605	3 933	2 372	28.5	5.9	Chino city
1 821	818	189	33 580	98.9	44 841	22 980	2 828	1 607	32.9	4.2	Chino Hills city
325	118	36	7 707	97.4	9 629	4 972	479	281	36.7	3.1	Fontana city (part)
1 468	940	348	16 557	99.6	22 101	11 267	2 756	1 685	33.1	8.3	Montclair city
4 925	3 015	1 023	73 288	100.8	96 439	48 459	8 963	5 352	34.5	6.1	Ontario city (part)
4 470	2 565	684	62 610	96.3	85 305	44 260	7 719	4 594	30.6	6.3	Rancho Cucamonga city (part)
304	116	37	1 605	94.5	2 361	1 206	457	236	24.4	14.6	San Antonio Heights CDP
4 020	2 503	835	35 521	92.5	49 694	26 338	7 358	4 387	27.3	10.8	Upland city
174	76	31	1 127	103.5	1 630	816	281	152	28.9	12.3	Red Mountain-Trona CCD
122	57	23	923	104.2	1 302	654	202	110	30.9	10.7	Searles Valley CDP
28 575	18 214	6 144	354 086	97.2	456 836	235 949	52 933	31 547	34.6	7.6	San Bernardino CCD
862	450	133	9 647	100.2	12 285	6 213	1 445	830	36.4	7.5	Bloomington CDP
1 778	989	286	24 170	97.2	31 007	15 997	3 053	1 788	34.9	6.4	Colton city
3 207	1 845	582	57 240	98.7	70 506	36 076	5 634	3 355	38.0	5.0	Fontana city (part)
655	416	174	6 147	89.1	8 566	4 591	1 245	752	26.3	10.7	Grand Terrace city
1 784	881	222	22 830	95.4	28 730	14 974	2 887	1 647	35.6	6.5	Highland city
1 199	1 061	625	10 022	86.4	14 581	8 004	2 885	1 812	21.9	15.4	Loma Linda city
326	267	108	3 979	95.7	5 398	2 810	701	416	30.7	9.0	Mentone CDP (part)

Table 1. **Age and Sex: 2000**—Con.

[For information on confidentiality protection, nonsampling error, and definitions, see text]

State County County Subdivision Place	Total population	Median age	Age: Under 5 years	5 to 17 years	18 to 20 years	21 to 24 years	25 to 34 years	35 to 44 years	45 to 54 years	55 to 59 years	60 to 64 years
San Bernardino County—Con.											
San Bernardino CCD—Con.											
Muscoy CDP	8 919	23.4	899	2 660	570	522	1 219	1 211	816	278	230
Ontario city (part)	10 867	29.4	885	2 718	539	594	1 747	2 022	1 466	332	205
Rancho Cucamonga city (part)	4 770	30.4	128	409	450	619	1 376	1 167	426	91	39
Redlands city (part)	63 574	35.1	3 962	12 684	3 326	3 470	8 253	9 494	9 042	3 024	2 341
Rialto city	91 873	26.4	8 688	25 938	4 617	4 940	12 697	14 011	9 932	2 866	2 272
San Bernardino city (part)	184 571	27.6	18 143	46 887	9 062	11 321	27 226	27 512	18 542	6 005	4 790
Yucaipa city (part)	366	33.8	24	97	18	15	36	52	54	20	13
Twentynine Palms-Morongo Valley CCD	66 468	30.8	4 355	11 082	5 319	7 223	8 457	8 606	6 925	2 622	2 493
Joshua Tree CDP	4 207	36.8	264	892	144	180	500	612	485	189	171
Morongo Valley CDP	1 929	41.0	97	389	59	63	171	323	329	110	97
Twentynine Palms city	14 764	26.9	1 442	3 159	841	1 397	2 137	2 056	1 506	523	430
Twentynine Palms Base CDP	8 413	21.1	601	696	2 823	2 817	998	419	52	3	-
Yucca Valley town	16 865	41.6	989	3 246	565	628	1 547	2 258	2 095	827	861
Yucaipa CCD	41 569	37.0	2 695	9 108	1 551	1 600	4 539	6 715	5 449	1 939	1 503
Mentone CDP (part)	16	38.5	-	3	3	-	-	3	2	2	2
Redlands city (part)	17	40.5	2	3	-	-	1	4	1	2	1
Yucaipa city (part)	40 841	36.8	2 669	8 972	1 519	1 582	4 511	6 614	5 285	1 886	1 465
San Diego County	2 813 833	33.2	198 621	525 040	135 528	182 802	443 360	457 263	352 803	114 391	90 275
Alpine CCD	14 187	38.5	927	2 771	472	525	1 560	2 571	2 340	832	616
Alpine CDP	13 143	38.4	862	2 556	431	485	1 474	2 375	2 163	778	561
Anza-Borrego Springs CCD	3 203	48.9	149	453	68	83	315	372	411	221	230
Borrego Springs CDP	2 535	49.7	118	348	52	68	255	283	309	171	187
Fallbrook CCD	43 954	36.8	2 964	8 661	2 037	2 542	4 807	5 893	5 845	2 244	1 962
Bonsall CDP (part)	3 401	40.8	191	599	110	133	381	506	518	225	178
Fallbrook CDP	29 100	31.0	2 309	6 198	1 620	2 141	3 676	3 870	3 394	1 183	951
Oceanside city (part)	2	35.5	-	-	-	-	1	1	-	-	-
Rainbow CDP (part)	1 821	41.2	102	335	49	63	182	291	254	120	99
Jamul CCD	12 258	39.2	648	2 764	524	355	1 037	2 211	2 275	794	491
Chula Vista city (part)	310	34.0	39	70	7	3	47	81	32	10	4
Jamul CDP	5 920	38.6	330	1 428	236	192	471	1 049	1 097	370	215
Rancho San Diego CDP (part)	85	37.8	6	12	5	-	9	21	9	3	3
Laguna-Pine Valley CCD	5 223	41.0	250	946	232	203	518	880	1 103	320	239
Pine Valley CDP	1 501	42.9	76	309	58	28	112	237	336	90	74
Mountain Empire CCD	6 485	37.6	394	1 553	194	188	660	1 080	980	373	270
Oceanside-Escondido CCD	554 811	33.6	43 339	109 650	22 291	30 982	82 811	89 860	66 843	21 286	17 351
Bonsall CDP (part)	-	-	-	-	-	-	-	-	-	-	-
Camp Pendleton South CDP (part)	-	-	-	-	-	-	-	-	-	-	-
Carlsbad city (part)	73 364	39.4	4 612	11 802	1 911	2 666	9 920	13 252	11 822	3 802	2 770
Escondido city	133 559	31.2	11 712	27 975	5 816	8 043	21 202	20 687	14 724	4 835	3 845
Lake San Marcos CDP	4 138	70.8	66	178	37	57	159	270	351	237	283
Oceanside city (part)	161 027	33.3	12 194	32 262	6 648	9 721	23 836	26 124	17 950	5 516	4 917
San Diego city (part)	255	29.7	31	58	11	11	36	37	39	5	6
San Marcos city (part)	54 939	32.1	4 820	11 176	2 248	2 935	8 993	8 740	5 992	1 972	1 539
Valley Center CDP (part)	510	37.1	27	128	17	21	48	79	83	30	24
Vista city	89 857	30.3	7 726	18 927	4 155	6 088	14 824	14 550	9 622	2 724	2 235
Palomar-Julian CCD	6 193	44.4	271	1 141	167	156	509	917	1 149	406	406
Julian CDP	1 621	43.1	75	343	44	41	135	231	325	110	99
Pauma Valley CCD	7 097	31.5	563	1 792	290	338	938	1 146	936	284	224
Rainbow CDP (part)	205	45.3	9	34	6	3	17	32	45	10	14
Pendleton CCD	36 146	21.5	4 230	4 220	7 577	10 730	6 743	2 249	299	34	18
Camp Pendleton North CDP	8 197	21.4	978	672	2 004	2 930	1 127	388	88	7	-
Camp Pendleton South CDP (part)	8 854	21.8	1 495	1 588	975	1 678	2 137	871	91	9	4
Ramona CCD	32 573	35.5	2 360	7 479	1 313	1 363	3 485	5 961	5 056	1 517	1 026
Poway city (part)	109	37.5	7	30	4	4	8	19	23	8	2
Ramona CDP	15 691	31.3	1 323	3 565	694	915	2 178	2 581	2 075	650	425
San Diego city (part)	100	32.0	5	23	9	7	11	16	21	4	3
San Diego Country Estates CDP	9 262	37.7	603	2 328	315	196	717	2 012	1 487	376	283
San Diego CCD	2 072 926	33.2	141 518	379 871	99 781	134 812	338 517	341 236	262 609	84 871	66 454
Bonita CDP	12 401	40.6	630	2 392	425	480	1 301	1 863	2 074	809	625
Bostonia CDP	15 169	31.8	1 272	3 021	599	1 021	2 458	2 360	1 571	597	516
Carlsbad city (part)	4 883	32.9	416	1 410	130	108	548	1 208	729	104	57
Casa de Oro-Mount Helix CDP	18 874	41.9	1 072	3 272	623	825	1 758	2 895	3 107	1 165	970
Chula Vista city (part)	173 246	33.0	13 526	36 229	7 172	9 108	26 276	28 387	20 531	6 997	5 918
Coronado city	24 100	34.2	957	2 892	2 015	2 851	3 632	3 418	2 691	1 015	812
Crest CDP	2 716	40.3	163	562	101	78	225	514	549	155	104
Del Mar city	4 389	43.5	164	434	71	165	729	724	866	377	239
El Cajon city	94 869	31.9	7 752	18 679	4 345	6 281	14 690	14 969	10 724	3 701	2 979
Encinitas city	58 014	37.9	3 411	9 966	1 739	2 438	8 538	10 815	10 524	2 769	1 759
Fairbanks Ranch CDP	2 244	43.8	112	544	61	47	85	339	538	179	91
Granite Hills CDP	3 246	41.6	141	646	146	128	244	525	551	221	172
Harbison Canyon CDP	3 645	38.4	207	792	124	133	343	743	666	207	133
Imperial Beach city	26 992	28.6	2 264	5 684	1 589	2 170	4 599	4 123	2 964	883	687
Lakeside CDP	19 560	34.8	1 483	4 192	811	826	2 532	3 501	2 745	843	661
La Mesa city	54 749	37.3	3 109	7 743	1 974	3 466	9 060	8 955	7 023	2 260	1 841
La Presa CDP	32 721	31.8	2 587	7 659	1 416	1 624	4 647	5 344	4 045	1 300	1 059
Lemon Grove city	24 918	34.7	1 714	5 172	1 032	1 216	3 448	4 243	3 374	960	762
National City city	54 260	28.7	4 410	11 932	3 412	4 203	8 115	7 609	5 414	1 641	1 535
Poway city (part)	47 935	36.9	2 888	11 816	1 857	1 540	4 540	8 935	8 145	2 387	1 693
Rancho San Diego CDP (part)	20 070	36.6	1 176	4 304	801	946	2 355	3 522	3 552	1 099	658
Rancho Santa Fe CDP	3 252	46.9	143	699	65	29	131	445	624	270	180
San Diego city (part)	1 223 045	32.5	82 487	211 304	63 773	87 949	216 985	198 421	148 067	48 007	38 066
San Marcos city (part)	38	39.3	1	8	1	2	2	9	13	1	-
Santee city	52 975	34.8	3 561	11 403	2 140	2 318	7 269	10 144	7 549	2 273	1 600
Solana Beach city	12 979	41.6	594	1 731	305	538	1 881	2 133	2 047	857	654
Spring Valley CDP	26 663	33.1	2 064	5 699	1 011	1 412	3 920	4 450	3 616	1 158	787
Winter Gardens CDP	19 771	35.2	1 321	4 004	761	1 019	2 729	3 466	2 866	908	653
Valley Center CCD	18 777	42.5	1 008	3 739	582	525	1 460	2 887	2 957	1 209	988
Hidden Meadows CDP	3 463	56.3	96	336	68	56	144	380	569	318	281
Valley Center CDP (part)	6 813	39.1	365	1 644	236	199	509	1 208	1 160	409	298
San Francisco County	776 733	36.5	31 633	81 169	22 979	47 617	180 418	133 804	107 718	35 026	30 258
San Francisco CCD	776 733	36.5	31 633	81 169	22 979	47 617	180 418	133 804	107 718	35 026	30 258
San Francisco city	776 733	36.5	31 633	81 169	22 979	47 617	180 418	133 804	107 718	35 026	30 258

Table 1. **Age and Sex: 2000**—Con.

[For information on confidentiality protection, nonsampling error, and definitions, see text]

Age—Con.			Age and sex						Percent of total population		
			All ages		18 years and over		65 years and over				**State** **County** **County Subdivision** **Place**
65 to 74 years	75 to 84 years	85 years and over	Female	Males per 100 females	Total	Female	Total	Female	Under 18 years	65 years and over	
											San Bernardino County—Con.
											San Bernardino CCD—Con.
321	154	39	4 444	100.7	5 360	2 693	514	287	39.9	5.8	Muscoy CDP
234	100	25	5 494	97.8	7 264	3 744	359	218	33.2	3.3	Ontario city (part)
41	18	6	1 198	298.2	4 233	953	65	34	11.3	1.4	Rancho Cucamonga city (part)
3 741	2 978	1 259	33 559	89.4	46 928	25 314	7 978	4 895	26.2	12.5	Redlands city (part)
3 540	1 838	534	46 960	95.6	57 247	30 014	5 912	3 560	37.7	6.4	Rialto city
7 873	5 450	1 760	93 829	96.7	119 541	62 180	15 083	9 050	35.2	8.2	San Bernardino city (part)
25	6	6	174	110.3	245	118	37	23	33.1	10.1	Yucaipa city (part)
4 713	3 543	1 130	29 227	127.4	51 031	21 784	9 386	5 228	23.2	14.1	Twentynine Palms-Morongo Valley CCD
352	321	97	2 170	93.9	3 051	1 616	770	444	27.5	18.3	Joshua Tree CDP
152	95	44	964	100.1	1 443	717	291	158	25.2	15.1	Morongo Valley CDP
706	447	120	7 315	101.8	10 163	5 116	1 273	733	31.2	8.6	Twentynine Palms city
2	2	-	1 669	404.1	7 116	1 022	4	4	15.4	-	Twentynine Palms Base CDP
1 741	1 516	592	8 844	90.7	12 630	6 825	3 849	2 237	25.1	22.8	Yucca Valley town
2 947	2 453	1 070	21 500	93.3	29 766	15 804	6 470	3 872	28.4	15.6	Yucaipa CCD
1	-	-	10	60.0	13	9	1	1	18.8	6.3	Mentone CDP (part)
1	2	-	8	112.5	12	6	3	2	29.4	17.6	Redlands city (part)
2 880	2 397	1 061	21 123	93.3	29 200	15 511	6 338	3 803	28.5	15.5	Yucaipa city (part)
160 059	117 284	36 407	1 398 736	101.2	2 090 172	1 046 406	313 750	180 537	25.7	11.2	San Diego County
897	504	172	7 095	100.0	10 489	5 301	1 573	844	26.1	11.1	Alpine CCD
809	484	165	6 575	99.9	9 725	4 922	1 458	789	26.0	11.1	Alpine CDP
515	319	67	1 567	104.4	2 601	1 266	901	449	18.8	28.1	Anza-Borrego Springs CCD
418	266	60	1 231	105.9	2 069	1 006	744	377	18.4	29.3	Borrego Springs CDP
3 663	2 531	805	21 775	101.9	32 329	16 208	6 999	3 716	26.4	15.9	Fallbrook CCD
338	179	43	1 704	99.6	2 611	1 301	560	274	23.2	16.5	Bonsall CDP (part)
1 835	1 390	533	14 357	102.7	20 593	10 317	3 758	2 106	29.2	12.9	Fallbrook CDP
-	-	-	1	100.0	2	1	-	-	-	-	Oceanside city (part)
193	110	23	870	109.3	1 384	653	326	162	24.0	17.9	Rainbow CDP (part)
760	326	73	5 929	106.7	8 846	4 284	1 159	592	27.8	9.5	Jamul CCD
10	4	3	157	97.5	201	102	17	9	35.2	5.5	Chula Vista city (part)
350	143	39	2 942	101.2	4 162	2 095	532	285	29.7	9.0	Jamul CDP
8	9	-	43	97.7	67	33	17	9	21.2	20.0	Rancho San Diego CDP (part)
315	175	42	2 372	120.2	4 027	1 786	532	255	22.9	10.2	Laguna-Pine Valley CCD
98	69	14	777	93.2	1 116	582	181	93	25.6	12.1	Pine Valley CDP
485	242	66	2 987	117.1	4 538	2 121	793	413	30.0	12.2	Mountain Empire CCD
33 792	27 788	8 818	279 819	98.3	401 822	204 877	70 398	40 646	27.6	12.7	Oceanside-Escondido CCD
-	-	-	-	(X)	-	-	-	-	(X)	(X)	Bonsall CDP (part)
-	-	-	-	(X)	-	-	-	-	(X)	(X)	Camp Pendleton South CDP (part)
5 467	4 222	1 118	37 499	95.6	56 950	29 518	10 807	6 121	22.4	14.7	Carlsbad city (part)
6 559	5 752	2 409	67 326	98.4	93 872	47 879	14 720	8 873	29.7	11.0	Escondido city
907	1 212	381	2 337	77.1	3 894	2 227	2 500	1 436	5.9	60.4	Lake San Marcos CDP
10 793	8 889	2 177	81 309	98.0	116 571	59 459	21 859	12 553	27.6	13.6	Oceanside city (part)
12	8	1	122	109.0	166	76	21	9	34.9	8.2	San Diego city (part)
2 985	2 606	933	27 687	98.4	38 943	19 942	6 524	3 853	29.1	11.9	San Marcos city (part)
35	16	2	241	111.6	355	166	53	23	30.4	10.4	Valley Center CDP (part)
4 346	3 401	1 259	44 966	99.8	63 204	31 807	9 006	5 254	29.7	10.0	Vista city
641	362	68	3 146	96.9	4 781	2 456	1 071	535	22.8	17.3	Palomar-Julian CCD
123	76	19	813	99.4	1 203	616	218	112	25.8	13.4	Julian CDP
364	180	42	3 426	107.2	4 742	2 314	586	289	33.2	8.3	Pauma Valley CCD
20	12	3	99	107.1	162	80	35	18	21.0	17.1	Rainbow CDP (part)
37	7	2	10 573	241.9	27 696	6 431	46	23	23.4	0.1	Pendleton CCD
3	-	-	2 508	226.8	6 547	1 658	3	2	20.1	-	Camp Pendleton North CDP
5	1	-	3 535	150.5	5 771	2 055	6	4	34.8	0.1	Camp Pendleton South CDP (part)
1 766	996	251	16 178	101.3	22 734	11 389	3 013	1 594	30.2	9.2	Ramona CCD
3	1	-	58	87.9	72	36	4	3	33.9	3.7	Poway city (part)
682	459	144	7 796	101.3	10 803	5 418	1 285	740	31.2	8.2	Ramona CDP
1	-	-	38	163.2	72	32	1	-	28.0	1.0	San Diego city (part)
580	318	47	4 671	98.3	6 331	3 224	945	476	31.6	10.2	San Diego Country Estates CDP
115 060	82 513	25 684	1 034 517	100.4	1 551 537	780 929	223 257	129 429	25.2	10.8	San Diego CCD
1 000	611	191	6 357	95.1	9 379	4 881	1 802	987	24.4	14.5	Bonita CDP
891	681	182	7 732	96.2	10 876	5 667	1 754	1 081	28.3	11.6	Bostonia CDP
88	73	12	2 457	98.7	3 057	1 602	173	97	37.4	3.5	Carlsbad city (part)
1 785	1 102	300	9 668	95.2	14 530	7 507	3 187	1 711	23.0	16.9	Casa de Oro-Mount Helix CDP
10 427	6 822	1 853	89 162	94.3	123 491	64 860	19 102	11 075	28.7	11.0	Chula Vista city (part)
1 673	1 621	523	10 051	139.8	20 251	8 129	3 817	2 191	16.0	15.8	Coronado city
168	79	18	1 344	102.1	1 991	982	265	136	26.7	9.8	Crest CDP
362	207	51	2 141	105.0	3 791	1 849	620	329	13.6	14.1	Del Mar city
5 290	3 992	1 467	48 590	95.2	68 438	35 764	10 749	6 502	27.9	11.3	El Cajon city
2 849	2 248	958	29 124	99.2	44 637	22 738	6 055	3 614	23.1	10.4	Encinitas city
163	79	6	1 109	102.3	1 588	795	248	112	29.2	11.1	Fairbanks Ranch CDP
281	154	37	1 606	102.1	2 459	1 213	472	238	24.2	14.5	Granite Hills CDP
190	85	22	1 786	104.1	2 646	1 322	297	159	27.4	8.1	Harbison Canyon CDP
1 184	697	148	13 517	99.7	19 044	9 599	2 029	1 171	29.4	7.5	Imperial Beach city
1 118	668	180	9 954	96.5	13 885	7 151	1 966	1 134	29.0	10.1	Lakeside CDP
3 862	3 707	1 749	28 923	89.3	43 897	23 571	9 318	5 876	19.8	17.0	La Mesa city
1 646	1 062	332	16 759	95.2	22 475	11 749	3 040	1 791	31.3	9.3	La Presa CDP
1 369	1 199	429	12 848	93.9	18 032	9 439	2 997	1 832	27.6	12.0	Lemon Grove city
3 242	2 109	638	26 808	102.4	37 918	18 810	5 989	3 522	30.1	11.0	National City city
2 177	1 441	516	24 325	97.1	33 231	17 140	4 134	2 377	30.7	8.6	Poway city (part)
1 013	531	113	10 246	95.9	14 590	7 571	1 657	890	27.3	8.3	Rancho San Diego CDP (part)
308	262	96	1 666	95.2	2 410	1 257	666	353	25.9	20.5	Rancho Santa Fe CDP
65 909	47 631	14 446	606 356	101.7	929 254	463 808	127 986	73 852	24.0	10.5	San Diego city (part)
1	-	-	19	100.0	29	14	1	-	23.7	2.6	San Marcos city (part)
2 478	1 807	433	27 416	93.2	38 011	20 103	4 718	2 798	28.2	8.9	Santee city
1 108	866	265	6 584	97.1	10 654	5 479	2 239	1 216	17.9	17.3	Solana Beach city
1 341	967	238	13 686	94.8	18 900	9 862	2 546	1 460	29.1	9.5	Spring Valley CDP
1 146	696	202	10 059	96.6	14 446	7 436	2 044	1 176	26.9	10.3	Winter Gardens CDP
1 764	1 341	317	9 352	100.8	14 030	7 044	3 422	1 752	25.3	18.2	Valley Center CCD
562	512	141	1 798	92.6	3 031	1 577	1 215	646	12.5	35.1	Hidden Meadows CDP
465	247	73	3 381	101.5	4 804	2 400	785	401	29.5	11.5	Valley Center CDP (part)
53 955	37 929	14 227	381 905	103.4	663 931	326 894	106 111	61 736	14.5	13.7	San Francisco County
53 955	37 929	14 227	381 905	103.4	663 931	326 894	106 111	61 736	14.5	13.7	San Francisco CCD
53 955	37 929	14 227	381 905	103.4	663 931	326 894	106 111	61 736	14.5	13.7	San Francisco city

Table 1. **Age and Sex: 2000**—Con.

[For information on confidentiality protection, nonsampling error, and definitions, see text]

State County County Subdivision Place	Total population	Median age	Age: Under 5 years	5 to 17 years	18 to 20 years	21 to 24 years	25 to 34 years	35 to 44 years	45 to 54 years	55 to 59 years	60 to 64 years
San Joaquin County	563 598	31.9	44 960	129 609	27 267	29 114	75 540	86 601	68 748	23 689	18 271
Escalon CCD	11 801	35.3	793	2 786	515	521	1 234	1 991	1 563	511	430
Escalon city	5 963	35.5	375	1 468	259	243	591	1 036	782	239	214
Linden-Farmington CCD	4 113	36.8	265	929	174	153	448	638	625	213	177
Farmington CDP	262	35.5	10	69	8	11	30	27	42	18	10
Linden CDP	1 103	37.8	70	270	49	26	103	181	163	60	53
Lockeford CCD	10 618	38.7	635	2 259	385	398	1 065	1 705	1 562	636	594
Lockeford CDP	3 179	37.3	184	700	124	150	327	529	420	153	157
Lodi CCD	72 388	35.3	5 379	14 737	3 006	3 621	9 117	10 867	9 199	3 327	2 706
Lodi city (part)	56 993	34.1	4 494	11 595	2 414	3 056	7 604	8 426	6 896	2 421	1 946
Morada CDP (part)	2	26.5	-	-	-	-	2	-	-	-	-
North Woodbridge CDP	1 320	44.1	53	277	43	19	68	230	267	100	77
South Woodbridge CDP	2 825	33.1	206	741	109	104	339	496	409	117	99
Stockton city (part)	4	66.0	-	-	-	-	-	-	-	1	-
Manteca CCD	70 974	31.7	5 205	16 891	4 196	3 434	9 141	12 086	8 753	2 861	2 212
Lathrop city (part)	10 381	30.0	914	2 716	444	482	1 471	1 855	1 201	377	293
Manteca city	49 258	32.5	3 716	11 851	2 185	2 148	6 456	8 576	6 324	1 947	1 479
Stockton city (part)	72	32.0	5	14	4	5	13	16	4	3	2
Ripon CCD	12 596	34.7	867	3 049	525	466	1 438	2 148	1 718	583	430
Ripon city	10 146	34.2	707	2 538	407	365	1 180	1 798	1 372	440	311
Stockton CCD	306 656	30.5	25 524	71 915	15 723	17 283	41 359	42 519	36 440	12 851	9 873
August CDP	7 808	28.6	764	1 841	376	499	1 217	1 094	736	308	259
Country Club CDP	9 462	36.3	725	1 869	326	385	1 238	1 457	1 167	407	345
French Camp CDP	4 109	30.3	204	803	267	346	836	776	412	122	92
Garden Acres CDP	9 747	28.2	887	2 474	513	555	1 439	1 355	1 060	356	294
Kennedy CDP	3 275	25.3	297	952	193	182	443	439	339	96	95
Lincoln Village CDP	4 216	36.8	263	960	164	125	487	634	571	183	152
Morada CDP (part)	3 724	44.3	203	688	123	111	298	471	640	304	220
Stockton city (part)	242 062	29.8	20 807	57 760	12 760	13 997	32 841	33 220	28 608	9 824	7 352
Taft Mosswood CDP	1 388	25.3	140	381	69	98	189	174	120	37	36
Thornton CCD	4 650	34.5	371	955	159	180	695	772	570	251	212
Lodi city (part)	6	20.5	1	1	2	-	1	1	-	-	-
Stockton city (part)	1 633	31.8	165	333	36	49	336	308	218	71	44
Tracy CCD	69 802	32.0	5 921	16 088	2 584	3 058	11 043	13 875	8 318	2 456	1 637
Lathrop city (part)	64	34.0	5	4	4	9	12	8	9	5	5
Tracy city	56 929	30.9	5 360	14 239	2 044	2 204	8 814	11 133	6 417	1 834	1 247
San Luis Obispo County	246 681	37.3	12 358	41 055	16 379	17 192	28 177	38 416	36 150	11 787	9 482
Arroyo Grande CCD	68 960	39.4	4 288	12 700	2 404	2 859	7 739	10 940	10 223	3 614	3 132
Arroyo Grande city	15 851	41.9	896	2 801	501	554	1 513	2 468	2 370	804	722
Grover Beach city	13 067	35.2	910	2 436	484	704	1 953	2 233	1 807	563	472
Nipomo CDP	12 626	35.6	922	2 956	492	461	1 360	2 157	1 672	569	504
Oceano CDP	7 260	31.9	618	1 521	334	409	1 050	1 115	902	314	245
Pismo Beach city (part)	8 525	46.8	338	963	199	357	958	1 197	1 385	525	508
Atascadero CCD	40 875	38.7	2 235	8 510	1 554	1 518	4 148	7 378	6 990	2 068	1 514
Atascadero city (part)	26 409	38.2	1 423	5 349	1 061	1 118	2 892	4 713	4 516	1 335	958
El Paso de Robles (Paso Robles) city (part)	13	40.5	1	-	-	2	3	2	2	-	1
Templeton CDP (part)	4 523	35.8	306	1 210	153	112	420	914	638	137	106
North Coast CCD	36 559	45.2	1 453	5 279	1 231	1 460	3 546	5 161	6 372	2 188	1 822
Atascadero city (part)	2	49.5	-	-	-	-	-	-	2	-	-
Baywood-Los Osos CDP	14 351	42.9	615	2 490	507	581	1 337	2 212	2 547	818	517
Cambria CDP	6 232	50.9	239	783	170	168	415	709	1 135	488	465
Cayucos CDP	2 943	46.0	104	391	93	98	286	432	561	141	144
Morro Bay city	10 350	45.7	378	1 188	365	508	1 219	1 408	1 648	567	563
Paso Robles CCD	40 493	35.8	2 666	8 876	1 994	1 639	4 575	6 535	5 584	1 878	1 525
El Paso de Robles (Paso Robles) city (part)	24 284	33.0	1 748	5 491	1 433	1 110	2 979	3 739	2 887	875	762
Lake Nacimiento CDP	2 176	43.3	112	358	52	54	244	328	354	155	140
San Miguel CDP	1 427	29.3	108	363	70	87	220	238	161	52	38
Shandon CDP	986	26.5	88	254	70	64	142	154	105	30	19
Templeton CDP (part)	164	30.7	15	47	7	4	25	36	15	4	1
San Luis Obispo CCD	59 794	28.9	1 716	5 690	9 196	9 716	8 169	8 402	6 981	2 039	1 489
Pismo Beach city (part)	26	51.3	-	6	-	-	-	4	8	4	1
San Luis Obispo city	44 174	26.2	1 513	4 750	6 269	8 557	5 495	4 968	4 747	1 470	1 075
San Mateo County	707 161	36.8	45 374	116 726	22 845	33 238	112 122	122 699	102 559	35 612	27 901
San Mateo CCD	375 299	36.7	25 689	61 253	11 100	16 441	61 157	65 754	53 064	19 023	14 423
Atherton town	7 194	45.3	371	1 332	284	235	403	940	1 230	529	419
Belmont city	25 123	38.8	1 512	3 333	698	945	4 210	4 798	3 761	1 456	1 083
Burlingame city (part)	139	36.9	14	13	1	7	26	25	23	8	6
East Palo Alto city	29 506	25.8	2 943	7 376	1 704	2 237	5 499	4 110	2 603	811	704
Emerald Lake Hills CDP	3 899	41.8	267	620	86	83	355	837	848	246	160
Foster City city (part)	28 803	38.1	1 685	4 413	614	1 075	4 853	5 320	4 660	1 900	1 381
Highlands-Baywood Park CDP	4 210	43.1	234	790	94	104	304	707	668	317	283
Hillsborough town (part)	10 822	45.5	551	2 164	238	234	645	1 487	1 986	840	663
Menlo Park city	30 785	37.4	2 030	4 707	680	1 216	5 345	5 344	4 100	1 391	1 083
North Fair Oaks CDP	15 440	28.7	1 367	3 305	788	1 130	3 049	2 473	1 584	510	366
Portola Valley town	4 462	47.5	223	798	77	67	225	642	829	361	302
Redwood City city	75 402	34.8	5 679	11 812	2 442	3 860	14 250	13 935	9 981	3 342	2 410
San Carlos city	27 718	39.9	1 951	4 172	527	663	3 735	5 420	4 553	1 523	1 198
San Mateo city	92 482	37.5	5 631	13 203	2 547	4 149	16 387	16 089	12 671	4 490	3 383
West Menlo Park CDP	3 629	39.4	258	661	48	82	444	720	591	205	139
Woodside town	5 352	44.4	325	927	86	108	366	923	1 045	387	330
South Coastside CCD	29 012	38.7	1 783	5 204	981	1 136	3 531	5 559	5 682	1 837	993
El Granada CDP	5 724	38.3	393	1 139	166	178	621	1 195	1 187	304	176
Half Moon Bay city	11 842	38.7	699	1 928	419	545	1 575	2 197	2 095	773	474
Millbrae city (part)	-	-	-	-	-	-	-	-	-	-	-
Montara CDP	2 950	40.9	191	559	83	57	272	575	660	200	98
Moss Beach CDP	1 953	41.2	94	369	61	56	196	370	484	156	65
San Bruno city (part)	-	-	-	-	-	-	-	-	-	-	-
South San Francisco CCD	302 850	36.8	17 902	50 269	10 764	15 661	47 434	51 386	43 813	14 752	12 485
Brisbane city	3 597	40.3	161	477	80	120	553	796	759	206	153
Broadmoor CDP	4 026	39.8	218	715	137	162	502	608	665	213	197
Burlingame city (part)	28 019	38.4	1 560	3 815	606	948	5 079	5 252	4 039	1 348	1 101
Colma town	1 191	36.9	62	232	34	72	162	216	140	43	45
Daly City city	103 621	35.4	6 246	17 032	4 284	6 601	16 985	16 400	14 234	4 926	4 427
Foster City city (part)	-	-	-	-	-	-	-	-	-	-	-

Table 1. **Age and Sex: 2000**—Con.

[For information on confidentiality protection, nonsampling error, and definitions, see text]

Age—Con.			Age and sex						Percent of total population		
			All ages		18 years and over		65 years and over				**State** **County** **County Subdivision** **Place**
65 to 74 years	75 to 84 years	85 years and over	Female	Males per 100 females	Total	Female	Total	Female	Under 18 years	65 years and over	
30 673	21 619	7 507	281 971	99.9	389 029	197 314	59 799	34 525	31.0	10.6	San Joaquin County
811	499	147	5 857	101.5	8 222	4 135	1 457	813	30.3	12.3	Escalon CCD
396	269	91	3 026	97.1	4 120	2 141	756	450	30.9	12.7	Escalon city
275	162	54	1 991	106.6	2 919	1 419	491	250	29.0	11.9	Linden-Farmington CCD
14	18	5	127	106.3	183	91	37	19	30.2	14.1	Farmington CDP
78	37	13	550	100.5	763	391	128	64	30.8	11.6	Linden CDP
827	431	121	5 219	103.4	7 724	3 821	1 379	706	27.3	13.0	Lockeford CCD
231	165	39	1 550	105.1	2 295	1 134	435	238	27.8	13.7	Lockeford CDP
4 950	3 978	1 501	36 722	97.1	52 272	26 980	10 429	6 118	27.8	14.4	Lodi CCD
3 694	3 146	1 301	29 177	95.3	40 904	21 327	8 141	4 946	28.2	14.3	Lodi city (part)
-	-	-	1	100.0	2	1	-	-	-	-	Morada CDP (part)
122	53	11	690	91.3	990	516	186	96	25.0	14.1	North Woodbridge CDP
122	66	17	1 386	103.8	1 878	947	205	96	33.5	7.3	South Woodbridge CDP
3	-	-	2	100.0	4	2	3	1	-	75.0	Stockton city (part)
3 362	2 134	699	35 211	101.6	48 878	24 639	6 195	3 543	31.1	8.7	Manteca CCD
383	197	48	5 116	102.9	6 751	3 397	628	347	35.0	6.0	Lathrop city (part)
2 420	1 598	558	25 097	96.3	33 691	17 470	4 576	2 679	31.6	9.3	Manteca city
2	4	-	36	100.0	53	26	6	4	26.4	8.3	Stockton city (part)
642	501	229	6 403	96.7	8 680	4 490	1 372	811	31.1	10.9	Ripon CCD
458	367	203	5 235	93.8	6 901	3 625	1 028	636	32.0	10.1	Ripon city
16 963	12 084	4 122	155 472	97.2	209 217	107 943	33 169	19 219	31.8	10.8	Stockton CCD
403	233	78	3 816	104.6	5 203	2 560	714	411	33.4	9.1	August CDP
722	667	154	4 888	93.6	6 868	3 612	1 543	897	27.4	16.3	Country Club CDP
140	87	24	1 454	182.6	3 102	1 062	251	130	24.5	6.1	French Camp CDP
430	309	75	4 840	101.4	6 386	3 200	814	452	34.5	8.4	Garden Acres CDP
131	83	25	1 554	110.7	2 026	956	239	136	38.1	7.3	Kennedy CDP
349	263	65	2 247	87.6	2 993	1 650	677	404	29.0	16.1	Lincoln Village CDP
379	235	52	1 844	102.0	2 833	1 435	666	361	23.9	17.9	Morada CDP (part)
12 631	8 950	3 312	124 158	95.0	163 495	85 638	24 893	14 556	32.5	10.3	Stockton city (part)
91	43	10	699	98.6	867	443	144	94	37.5	10.4	Taft Mosswood CDP
313	149	23	2 226	108.9	3 324	1 589	485	241	28.5	10.4	Thornton CCD
-	-	-	3	100.0	4	2	-	-	33.3	-	Lodi city (part)
42	29	2	824	98.2	1 135	580	73	40	30.5	4.5	Stockton city (part)
2 530	1 681	611	32 870	112.4	47 793	22 298	4 822	2 824	31.5	6.9	Tracy CCD
3	-	-	29	120.7	55	26	3	1	14.1	4.7	Lathrop city (part)
1 896	1 227	514	28 437	100.2	37 330	19 020	3 637	2 198	34.4	6.4	Tracy city
18 094	13 415	4 176	119 977	105.6	193 268	94 188	35 685	20 247	21.7	14.5	San Luis Obispo County
5 877	3 992	1 192	35 436	94.6	51 972	27 169	11 061	6 227	24.6	16.0	Arroyo Grande CCD
1 498	1 253	471	8 392	88.9	12 154	6 589	3 222	1 923	23.3	20.3	Arroyo Grande city
818	521	166	6 733	94.1	9 721	5 120	1 505	894	25.6	11.5	Grover Beach city
894	506	133	6 395	97.4	8 748	4 528	1 533	832	30.7	12.1	Nipomo CDP
410	278	64	3 681	97.2	5 121	2 609	752	430	29.5	10.4	Oceano CDP
1 086	781	228	4 416	93.0	7 224	3 757	2 095	1 160	15.3	24.6	Pismo Beach city (part)
2 605	1 759	596	20 136	103.0	30 130	14 967	4 960	2 807	26.3	12.1	Atascadero CCD
1 609	1 086	349	12 805	106.2	19 637	9 559	3 044	1 729	25.6	11.5	Atascadero city (part)
1	1	-	5	160.0	12	5	2	1	7.7	15.4	El Paso de Robles (Paso Robles) city (part)
245	191	91	2 349	92.6	3 007	1 604	527	329	33.5	11.7	Templeton CDP (part)
3 982	3 163	902	18 967	92.8	29 827	15 671	8 047	4 575	18.4	22.0	North Coast CCD
-	-	-	1	100.0	2	1	-	-	-	-	Atascadero city (part)
1 300	1 125	302	7 462	92.3	11 246	5 975	2 727	1 574	21.6	19.0	Baywood-Los Osos CDP
920	606	134	3 256	91.4	5 210	2 750	1 660	886	16.4	26.6	Cambria CDP
330	289	74	1 535	91.7	2 448	1 281	693	392	16.8	23.5	Cayucos CDP
1 166	987	353	5 409	91.3	8 784	4 627	2 506	1 480	15.1	24.2	Morro Bay city
2 777	1 948	496	19 966	102.8	28 951	14 530	5 221	2 899	28.5	12.9	Paso Robles CCD
1 569	1 337	354	11 976	102.8	17 045	8 625	3 260	1 925	29.8	13.4	El Paso de Robles (Paso Robles) city (part)
250	118	11	1 074	102.6	1 706	840	379	185	21.6	17.4	Lake Nacimiento CDP
50	31	9	697	104.7	956	459	90	54	33.0	6.3	San Miguel CDP
39	15	6	461	113.9	644	293	60	34	34.7	6.1	Shandon CDP
4	6	-	77	113.0	102	46	10	5	37.8	6.1	Templeton CDP (part)
2 853	2 553	990	25 472	134.7	52 388	21 851	6 396	3 739	12.4	10.7	San Luis Obispo CCD
2	1	-	13	100.0	20	10	3	-	23.1	11.5	Pismo Beach city (part)
2 198	2 203	929	21 469	105.8	37 911	18 375	5 330	3 265	14.2	12.1	San Luis Obispo city
44 742	32 000	11 343	357 510	97.8	545 061	278 703	88 085	51 573	22.9	12.5	San Mateo County
22 985	17 761	6 649	189 230	98.3	288 357	146 961	47 395	27 640	23.2	12.6	San Mateo CCD
695	573	183	3 715	93.6	5 491	2 887	1 451	794	23.7	20.2	Atherton town
1 763	1 189	375	12 773	96.7	20 278	10 419	3 327	1 899	19.3	13.2	Belmont city
5	8	3	66	110.6	112	55	16	9	19.4	11.5	Burlingame city (part)
958	450	111	14 308	106.2	19 187	9 228	1 519	844	35.0	5.1	East Palo Alto city
223	134	40	1 944	100.6	3 012	1 495	397	195	22.7	10.2	Emerald Lake Hills CDP
1 764	888	250	14 638	96.8	22 705	11 710	2 902	1 580	21.2	10.1	Foster City city (part)
420	253	36	2 091	101.3	3 186	1 635	709	386	24.3	16.8	Highlands-Baywood Park CDP
1 118	734	162	5 562	94.6	8 107	4 232	2 014	1 046	25.1	18.6	Hillsborough town (part)
2 070	1 935	884	15 865	94.0	24 048	12 615	4 889	2 921	21.9	15.9	Menlo Park city
485	295	88	7 174	115.2	10 768	4 941	868	481	30.3	5.6	North Fair Oaks CDP
415	359	164	2 267	96.8	3 441	1 795	938	515	22.9	21.0	Portola Valley town
3 573	3 001	1 117	37 472	101.2	57 911	28 900	7 691	4 636	23.2	10.2	Redwood City city
1 813	1 549	614	14 392	92.6	21 595	11 453	3 976	2 365	22.1	14.3	San Carlos city
6 190	5 398	2 344	47 281	95.6	73 648	38 062	13 932	8 487	20.4	15.1	San Mateo city
249	175	57	1 852	96.0	2 710	1 418	481	292	25.3	13.3	West Menlo Park CDP
482	299	74	2 698	98.4	4 100	2 091	855	436	23.4	16.0	Woodside town
1 343	746	217	13 887	108.9	22 025	10 500	2 306	1 260	24.1	7.9	South Coastside CCD
245	101	19	2 832	102.1	4 192	2 098	365	184	26.8	6.4	El Granada CDP
657	400	80	5 565	112.8	9 215	4 284	1 137	654	22.2	9.6	Half Moon Bay city
-	-	-	-	(X)	-	-	-	-	(X)	(X)	Millbrae city (part)
108	90	57	1 527	93.2	2 200	1 138	255	153	25.4	8.6	Montara CDP
63	35	4	959	103.6	1 490	739	102	57	23.7	5.2	Moss Beach CDP
-	-	-	-	(X)	-	-	-	-	(X)	(X)	San Bruno city (part)
20 414	13 493	4 477	154 393	96.2	234 679	121 242	38 384	22 673	22.5	12.7	South San Francisco CCD
179	89	24	1 791	100.8	2 959	1 470	292	164	17.7	8.1	Brisbane city
263	245	101	2 084	93.2	3 093	1 628	609	365	23.2	15.1	Broadmoor CDP
1 813	1 690	768	14 638	91.4	22 644	12 061	4 271	2 608	19.2	15.2	Burlingame city (part)
73	65	47	635	87.6	897	480	185	123	24.7	15.5	Colma town
7 105	4 119	1 262	52 650	96.8	80 343	41 356	12 486	7 327	22.5	12.0	Daly City city
-	-	-	-	(X)	-	-	-	-	(X)	(X)	Foster City city (part)

Table 1. **Age and Sex: 2000**—Con.

[For information on confidentiality protection, nonsampling error, and definitions, see text]

State County County Subdivision Place	Total population	Median age	Age: Under 5 years	5 to 17 years	18 to 20 years	21 to 24 years	25 to 34 years	35 to 44 years	45 to 54 years	55 to 59 years	60 to 64 years
San Mateo County—Con.											
South San Francisco CCD—Con.											
Hillsborough town (part)	3	60.5	-	-	-	-	1	-	-	-	2
Millbrae city (part)	20 718	42.3	955	3 307	577	757	2 364	3 327	3 012	1 080	1 026
Pacifica city	38 390	37.6	2 170	6 720	1 212	1 738	5 524	7 078	6 623	2 045	1 538
San Bruno city (part)	40 165	36.3	2 440	6 789	1 353	1 952	6 599	7 242	5 856	1 932	1 490
South San Francisco city	60 552	35.7	3 914	10 752	2 378	3 206	9 325	10 033	8 079	2 825	2 408
Santa Barbara County	399 347	33.4	26 008	73 494	25 508	27 618	55 605	60 158	48 981	17 053	14 157
Carpinteria Valley CCD	19 108	37.7	1 087	3 513	708	886	2 552	3 164	3 001	984	724
Carpinteria city	14 194	35.9	890	2 745	592	707	1 977	2 375	2 076	614	452
Summerland CDP (part)	1 545	41.7	51	174	26	78	280	248	311	109	88
Toro Canyon CDP	1 697	44.4	67	275	53	44	161	263	310	128	101
Cuyama CCD	1 349	35.9	87	339	33	56	135	233	186	98	56
Guadalupe CCD	6 063	26.9	556	1 600	333	373	867	881	593	182	153
Guadalupe city	5 659	26.7	522	1 495	314	349	824	811	551	165	146
Santa Maria city (part)	4	48.5	-	1	-	-	-	1	-	-	1
Lompoc Valley CCD	58 301	32.3	4 734	12 693	2 228	2 969	8 990	10 133	6 286	2 244	2 031
Buellton city (part)	-	-	-	-	-	-	-	-	-	-	-
Lompoc city	41 103	32.2	3 273	9 037	1 600	2 060	6 408	7 276	4 670	1 577	1 346
Mission Hills CDP	3 142	39.2	196	739	89	75	281	547	425	168	161
Vandenberg AFB CDP	6 151	23.8	900	1 435	288	648	1 724	1 027	98	8	8
Vandenberg Village CDP	5 802	45.1	237	1 042	174	126	402	913	726	367	408
Santa Barbara CCD	181 894	33.5	9 446	26 261	16 458	16 706	25 785	25 779	23 379	7 995	6 271
Goleta CDP	55 204	38.2	3 121	9 629	2 086	3 145	6 928	8 882	7 944	2 918	2 509
Isla Vista CDP	18 344	21.1	492	1 081	7 389	6 069	1 773	736	423	94	58
Mission Canyon CDP	2 610	45.2	109	333	60	70	279	447	562	225	137
Montecito CDP	10 000	45.9	333	1 504	885	467	549	1 113	1 707	728	562
Santa Barbara city	92 325	34.6	5 194	13 061	5 932	6 769	15 809	13 993	12 124	3 832	2 884
Summerland CDP (part)	-	-	-	-	-	-	-	-	-	-	-
Santa Maria Valley CCD	110 773	32.1	8 884	24 780	5 144	5 977	15 105	16 210	12 099	4 227	3 852
Orcutt CDP	28 830	40.4	1 591	6 183	974	773	2 528	4 749	4 072	1 480	1 367
Santa Maria city (part)	77 419	29.2	7 000	17 469	3 973	5 029	12 118	10 753	7 480	2 547	2 275
Santa Ynez Valley CCD	21 859	40.6	1 214	4 308	604	651	2 171	3 758	3 437	1 323	1 070
Buellton city (part)	3 828	37.8	256	780	126	132	437	695	530	199	152
Los Alamos CDP	1 372	33.6	120	317	39	66	188	281	171	48	46
Santa Ynez CDP	4 584	42.0	218	981	130	86	320	848	765	290	263
Solvang city	5 332	43.2	267	903	131	162	576	769	746	301	256
Santa Clara County	1 682 585	34.0	119 418	296 984	64 895	91 005	299 140	296 883	218 715	76 614	58 404
Diablo Range CCD	819	39.5	43	131	25	32	115	142	127	65	45
Morgan Hill city (part)	-	-	-	-	-	-	-	-	-	-	-
San Jose city (part)	8	41.5	2	-	-	-	2	-	2	-	-
Gilroy CCD	45 251	30.0	4 180	10 492	2 041	2 490	7 337	7 368	5 421	1 694	1 141
Gilroy city (part)	41 390	29.8	3 900	9 591	1 860	2 281	6 783	6 743	4 914	1 505	1 025
Lexington CCD	3 921	39.9	233	710	85	85	466	820	756	273	230
Lexington Hills CDP	2 454	39.3	160	473	50	50	291	507	498	154	140
San Jose city (part)	-	-	-	-	-	-	-	-	-	-	-
Llagas-Uvas CCD	3 143	41.8	151	597	79	63	289	576	612	294	177
Gilroy city (part)	19	45.2	1	1	1	-	5	1	4	2	2
San Jose city (part)	34	38.5	2	3	-	2	7	4	5	7	-
San Jose CCD	1 621 316	34.0	114 458	283 662	62 530	88 162	290 393	286 810	210 284	73 598	56 285
Alum Rock CDP	13 479	30.3	1 143	2 977	600	837	2 307	2 067	1 474	464	378
Buena Vista CDP	1 704	28.7	144	368	76	128	382	277	176	53	35
Burbank CDP	5 239	32.9	404	896	181	281	1 088	994	694	178	142
Cambrian Park CDP	3 258	38.2	226	612	115	115	353	686	502	143	121
Campbell city	38 138	35.2	2 491	5 728	1 059	1 851	7 768	7 578	5 151	1 550	1 259
Cupertino city (part)	49 896	37.8	3 031	10 373	1 248	1 384	6 085	10 541	7 748	2 461	1 930
East Foothills CDP	8 133	40.1	492	1 343	268	304	992	1 381	1 238	472	379
Fruitdale CDP	895	37.3	57	138	24	35	151	199	154	37	12
Gilroy city (part)	55	60.3	2	6	2	2	2	6	1	6	3
Los Altos city (part)	27 623	44.2	1 624	4 920	454	499	1 983	4 780	4 658	1 972	1 395
Los Altos Hills town (part)	3 509	46.5	166	690	74	72	188	479	642	322	231
Los Gatos town	28 592	41.2	1 419	4 633	556	674	3 699	5 295	4 594	1 894	1 444
Loyola CDP (part)	2 739	44.4	165	493	46	63	203	431	533	225	150
Milpitas city	62 698	33.4	4 484	10 953	2 447	3 480	11 902	11 941	8 355	2 611	2 114
Monte Sereno city	3 483	43.0	206	764	65	63	167	592	656	275	190
Morgan Hill city (part)	33 556	34.0	2 729	7 517	1 186	1 352	4 530	6 121	4 958	1 625	1 030
Mountain View city	70 708	34.6	4 270	8 426	1 782	4 102	17 421	13 276	8 889	2 957	2 169
Palo Alto city (part)	57 410	40.1	2 914	9 244	1 016	1 817	8 422	10 279	9 149	3 327	2 323
San Jose city (part)	894 901	32.6	68 239	167 878	36 975	51 970	160 936	155 747	111 376	38 763	29 163
San Martin CDP	4 230	35.5	247	949	190	200	501	668	663	291	176
Santa Clara city	102 361	33.4	6 688	13 707	4 921	6 648	22 367	17 624	11 972	4 104	3 430
Saratoga city (part)	29 843	43.2	1 597	6 167	638	550	1 724	5 379	5 234	2 006	1 689
Seven Trees CDP	1 666	29.8	132	358	100	112	268	238	174	53	69
Stanford CDP	13 315	22.1	376	583	4 183	3 609	2 610	551	427	206	182
Sunnyvale city	131 760	34.3	9 270	17 627	3 352	6 843	30 604	23 834	15 736	5 690	4 847
Sunol-Midtown CDP	748	30.1	67	135	29	55	154	120	89	28	18
West Santa Clara CCD	8 135	47.3	353	1 392	135	173	540	1 167	1 515	690	526
Cupertino city (part)	650	79.8	29	30	2	4	16	52	30	11	11
Los Altos city (part)	70	40.5	5	12	3	2	6	14	10	6	4
Los Altos Hills town (part)	4 393	46.9	189	816	76	97	262	621	898	431	306
Loyola CDP (part)	739	48.8	21	125	10	13	51	98	139	83	62
Palo Alto city (part)	1 188	45.3	56	192	24	25	102	187	212	78	91
Saratoga city (part)	-	-	-	-	-	-	-	-	-	-	-
Santa Cruz County	255 602	35.0	15 544	45 197	14 341	16 056	36 728	42 087	40 673	11 669	7 820
San Lorenzo Valley CCD	28 673	39.2	1 561	5 344	958	1 040	3 234	5 821	6 410	1 665	904
Ben Lomond CDP	2 364	36.5	127	485	88	124	293	479	465	117	67
Boulder Creek CDP	4 081	38.1	201	761	165	156	506	874	896	184	93
Day Valley CDP (part)	-	-	-	-	-	-	-	-	-	-	-
Santa Cruz CCD	150 718	36.2	7 747	22 313	9 640	10 539	22 131	24 961	24 917	7 127	4 719
Aptos CDP	9 396	41.4	456	1 353	240	367	1 225	1 681	1 802	595	366
Capitola city	10 033	38.4	488	1 358	365	571	1 682	1 607	1 753	461	328
Day Valley CDP (part)	3 054	40.7	150	675	89	117	268	474	684	212	141
Felton CDP	1 051	34.3	56	223	45	69	143	169	177	35	33

Table 1. **Age and Sex: 2000**—Con.

[For information on confidentiality protection, nonsampling error, and definitions, see text]

Age—Con.			Age and sex						Percent of total population		
			All ages		18 years and over		65 years and over				**State** **County** **County Subdivision** **Place**
65 to 74 years	75 to 84 years	85 years and over	Female	Males per 100 females	Total	Female	Total	Female	Under 18 years	65 years and over	
											San Mateo County—Con.
											South San Francisco CCD—Con.
-	-	-	1	200.0	3	1	-	-	-	-	Hillsborough town (part)
1 899	1 689	725	10 917	89.8	16 456	8 799	4 313	2 596	20.6	20.8	Millbrae city (part)
2 214	1 223	305	19 464	97.2	29 500	15 114	3 742	2 161	23.2	9.7	Pacifica city
2 435	1 598	479	20 343	97.4	30 936	15 843	4 512	2 640	23.0	11.2	San Bruno city (part)
4 261	2 658	713	30 543	98.3	45 886	23 474	7 632	4 482	24.2	12.6	South San Francisco city
25 338	18 531	6 896	199 584	100.1	299 845	151 335	50 765	29 212	24.9	12.7	Santa Barbara County
1 276	908	305	9 535	100.4	14 508	7 328	2 489	1 445	24.1	13.0	Carpinteria Valley CCD
880	655	231	7 069	100.8	10 559	5 339	1 766	1 071	25.6	12.4	Carpinteria city
109	52	19	797	93.9	1 320	688	180	102	14.6	11.7	Summerland CDP (part)
152	112	31	855	98.5	1 355	693	295	151	20.2	17.4	Toro Canyon CDP
86	31	9	629	114.5	923	411	126	59	31.6	9.3	Cuyama CCD
315	159	51	2 958	105.0	3 907	1 932	525	286	35.6	8.7	Guadalupe CCD
289	147	46	2 773	104.1	3 642	1 808	482	264	35.6	8.5	Guadalupe city
1	-	-	3	33.3	3	2	1	-	25.0	25.0	Santa Maria city (part)
3 448	1 995	550	27 863	109.2	40 874	19 361	5 993	3 351	29.9	10.3	Lompoc Valley CCD
-	-	-	-	(X)	-	-	-	-	(X)	(X)	Buellton city (part)
2 197	1 282	377	19 297	113.0	28 793	13 308	3 856	2 210	29.9	9.4	Lompoc city
295	133	33	1 593	97.2	2 207	1 135	461	239	29.8	14.7	Mission Hills CDP
11	3	1	2 943	109.0	3 816	1 765	15	12	38.0	0.2	Vandenberg AFB CDP
792	499	116	2 990	94.0	4 523	2 388	1 407	772	22.0	24.3	Vandenberg Village CDP
11 139	8 845	3 830	92 271	97.1	146 187	74 896	23 814	13 939	19.6	13.1	Santa Barbara CCD
4 347	2 825	870	27 824	98.4	42 454	21 653	8 042	4 503	23.1	14.6	Goleta CDP
94	79	56	9 166	100.1	16 771	8 395	229	144	8.6	1.2	Isla Vista CDP
186	164	38	1 351	93.2	2 168	1 121	388	216	16.9	14.9	Mission Canyon CDP
963	815	374	5 415	84.7	8 163	4 483	2 152	1 183	18.4	21.5	Montecito CDP
5 391	4 862	2 474	46 871	97.0	74 070	37 990	12 727	7 753	19.8	13.8	Santa Barbara city
-	-	-	-	(X)	-	-	-	-	(X)	(X)	Summerland CDP (part)
7 396	5 425	1 674	55 191	100.7	77 109	38 905	14 495	8 269	30.4	13.1	Santa Maria Valley CCD
2 767	1 916	430	14 785	95.0	21 056	11 057	5 113	2 832	27.0	17.7	Orcutt CDP
4 324	3 302	1 149	38 108	103.2	52 950	26 265	8 775	5 096	31.6	11.3	Santa Maria city (part)
1 678	1 168	477	11 137	96.3	16 337	8 502	3 323	1 863	25.3	15.2	Santa Ynez Valley CCD
276	181	64	1 928	98.5	2 792	1 434	521	303	27.1	13.6	Buellton city (part)
61	27	8	677	102.7	935	477	96	57	31.9	7.0	Los Alamos CDP
349	252	82	2 404	90.7	3 385	1 797	683	387	26.2	14.9	Santa Ynez CDP
492	472	257	2 810	89.8	4 162	2 235	1 221	734	21.9	22.9	Solvang city
87 193	55 347	17 987	829 611	102.8	1 266 183	627 237	160 527	92 914	24.7	9.5	Santa Clara County
61	26	7	422	94.1	645	337	94	43	21.2	11.5	Diablo Range CCD
-	-	-	-	(X)	-	-	-	-	(X)	(X)	Morgan Hill city (part)
2	-	-	3	166.7	6	3	2	1	25.0	25.0	San Jose city (part)
1 688	1 039	360	22 615	100.1	30 579	15 309	3 087	1 834	32.4	6.8	Gilroy CCD
1 515	944	329	20 768	99.3	27 899	14 047	2 788	1 683	32.6	6.7	Gilroy city (part)
146	81	36	1 905	105.8	2 978	1 461	263	153	24.0	6.7	Lexington CCD
83	38	10	1 202	104.2	1 821	896	131	75	25.8	5.3	Lexington Hills CDP
-	-	-	-	(X)	-	-	-	-	(X)	(X)	San Jose city (part)
195	85	25	1 543	103.7	2 395	1 182	305	148	23.8	9.7	Llagas-Uvas CCD
2	-	-	10	90.0	17	9	2	1	10.5	10.5	Gilroy city (part)
4	-	-	15	126.7	29	13	4	2	14.7	11.8	San Jose city (part)
84 362	53 480	17 292	798 968	102.9	1 223 196	605 649	155 134	89 856	24.6	9.6	San Jose CCD
681	425	126	6 576	105.0	9 359	4 611	1 232	720	30.6	9.1	Alum Rock CDP
35	20	10	795	114.3	1 192	556	65	46	30.0	3.8	Buena Vista CDP
173	136	72	2 586	102.6	3 939	1 968	381	234	24.8	7.3	Burbank CDP
197	149	39	1 621	101.0	2 420	1 215	385	222	25.7	11.8	Cambrian Park CDP
1 898	1 312	493	19 205	98.6	29 919	15 213	3 703	2 317	21.6	9.7	Campbell city
2 879	1 708	508	24 942	100.0	36 492	18 476	5 095	2 899	26.9	10.2	Cupertino city (part)
665	420	179	4 094	98.7	6 298	3 219	1 264	721	22.6	15.5	East Foothills CDP
38	42	8	458	95.4	700	360	88	53	21.8	9.8	Fruitdale CDP
5	14	6	30	83.3	47	27	25	13	14.5	45.5	Gilroy city (part)
2 476	2 154	708	14 307	93.1	21 079	11 040	5 338	3 005	23.7	19.3	Los Altos city (part)
358	242	45	1 757	99.7	2 653	1 348	645	331	24.4	18.4	Los Altos Hills town (part)
2 124	1 512	748	15 016	90.4	22 540	12 041	4 384	2 704	21.2	15.3	Los Gatos town
214	181	35	1 392	96.8	2 081	1 071	430	222	24.0	15.7	Loyola CDP (part)
2 877	1 241	293	29 738	110.8	47 261	22 360	4 411	2 501	24.6	7.0	Milpitas city
329	138	38	1 742	99.9	2 513	1 278	505	258	27.8	14.5	Monte Sereno city
1 302	927	279	16 901	98.5	23 310	11 959	2 508	1 486	30.5	7.5	Morgan Hill city (part)
3 723	2 794	899	34 185	106.8	58 012	28 033	7 416	4 453	18.0	10.5	Mountain View city
4 052	3 507	1 360	29 373	95.5	45 252	23 423	8 919	5 301	21.2	15.5	Palo Alto city (part)
41 956	24 085	7 813	440 127	103.3	658 784	325 398	73 854	42 463	26.4	8.3	San Jose city (part)
192	116	37	2 077	103.7	3 034	1 505	345	187	28.3	8.2	San Martin CDP
5 705	3 970	1 225	50 275	103.6	81 966	40 400	10 900	6 521	19.9	10.6	Santa Clara city
2 729	1 674	456	15 184	96.5	22 079	11 462	4 859	2 677	26.0	16.3	Saratoga city (part)
83	64	15	810	105.7	1 176	570	162	92	29.4	9.7	Seven Trees CDP
324	204	60	6 109	118.0	12 356	5 632	588	273	7.2	4.4	Stanford CDP
7 459	5 062	1 436	63 977	105.9	104 863	50 791	13 957	8 191	20.4	10.6	Sunnyvale city
25	21	7	365	104.9	546	258	53	34	27.0	7.1	Sunol-Midtown CDP
741	636	267	4 158	95.6	6 390	3 299	1 644	880	21.5	20.2	West Santa Clara CCD
41	235	189	397	63.7	591	367	465	301	9.1	71.5	Cupertino city (part)
7	1	-	34	105.9	53	25	8	4	24.3	11.4	Los Altos city (part)
419	229	49	2 247	95.5	3 388	1 763	697	357	22.9	15.9	Los Altos Hills town (part)
81	48	8	393	88.0	593	310	137	73	19.8	18.5	Loyola CDP (part)
120	87	14	554	114.4	940	432	221	91	20.9	18.6	Palo Alto city (part)
-	-	-	-	(X)	-	-	-	-	(X)	(X)	Saratoga city (part)
12 347	9 295	3 845	128 023	99.7	194 861	98 503	25 487	15 232	23.8	10.0	Santa Cruz County
1 037	544	155	13 952	105.5	21 768	10 624	1 736	899	24.1	6.1	San Lorenzo Valley CCD
56	46	17	1 149	105.7	1 752	876	119	74	25.9	5.0	Ben Lomond CDP
132	79	34	2 029	101.1	3 119	1 547	245	133	23.6	6.0	Boulder Creek CDP
-	-	-	-	(X)	-	-	-	-	(X)	(X)	Day Valley CDP (part)
7 725	6 215	2 684	76 528	96.9	120 658	61 973	16 624	10 166	19.9	11.0	Santa Cruz CCD
629	523	159	4 826	94.7	7 587	3 952	1 311	777	19.3	14.0	Aptos CDP
663	535	222	5 267	90.5	8 187	4 379	1 420	945	18.4	14.2	Capitola city
156	76	12	1 532	99.3	2 229	1 118	244	131	27.0	8.0	Day Valley CDP (part)
49	41	11	515	104.1	772	391	101	56	26.5	9.6	Felton CDP

Table 1. **Age and Sex: 2000**—Con.

[For information on confidentiality protection, nonsampling error, and definitions, see text]

State County County Subdivision Place	Total population	Median age	Age: Under 5 years	5 to 17 years	18 to 20 years	21 to 24 years	25 to 34 years	35 to 44 years	45 to 54 years	55 to 59 years	60 to 64 years
Santa Cruz County—Con.											
Santa Cruz CCD—Con.											
Live Oak CDP	16 628	36.4	983	2 920	671	925	2 424	2 944	2 590	730	497
Opal Cliffs CDP	6 458	36.8	347	846	241	393	1 195	1 175	1 145	266	197
Rio del Mar CDP	9 198	44.2	463	1 300	255	276	965	1 504	1 862	636	437
Santa Cruz city	54 593	31.7	2 664	6 799	5 415	5 773	9 343	8 458	8 028	2 067	1 383
Scotts Valley city	11 385	38.3	774	2 165	410	390	1 288	2 148	1 748	536	353
Soquel CDP	5 081	37.3	273	976	190	240	672	967	872	222	154
Twin Lakes CDP	5 533	32.8	295	647	263	595	1 171	806	657	197	138
Seaside CCD	4 191	39.8	208	669	206	198	474	735	932	307	153
Watsonville CCD	72 020	29.9	6 028	16 871	3 537	4 279	10 889	10 570	8 414	2 570	2 044
Amesti CDP	2 436	35.7	197	539	95	86	272	380	345	93	89
Aptos Hills-Larkin Valley CDP	2 361	41.8	120	437	71	77	218	422	510	166	95
Corralitos CDP	2 431	40.3	132	489	73	69	234	423	423	144	92
Day Valley CDP (part)	533	49.6	12	78	10	10	28	81	93	38	32
Freedom CDP	6 000	29.8	497	1 349	307	382	976	814	649	190	184
Interlaken CDP	7 328	29.2	598	1 768	418	440	1 114	1 110	828	280	213
Watsonville city	44 265	27.4	4 100	10 937	2 306	2 938	7 263	6 229	4 303	1 301	1 086
Shasta County	163 256	38.9	9 643	33 031	6 800	6 526	16 842	24 433	24 056	9 538	7 526
Central Shasta CCD	10 473	44.6	393	2 096	240	211	718	1 644	1 899	803	722
Big Bend CDP	149	45.1	6	29	5	2	12	20	33	17	4
Millville CDP	610	43.6	25	136	18	15	37	87	122	48	33
Montgomery Creek CDP	96	44.0	3	25	-	3	6	15	25	3	5
Round Mountain CDP	122	43.0	3	26	-	5	15	14	22	11	5
Shingletown CDP	2 222	45.9	87	427	50	39	137	334	351	124	170
East Shasta CCD	8 251	42.4	447	1 630	221	272	772	1 113	1 312	607	440
Burney CDP	3 217	39.7	190	702	74	127	332	438	499	229	143
Fall River Mills CDP	648	37.0	61	139	21	24	69	75	84	27	37
McArthur CDP	365	37.5	22	72	18	16	41	51	56	24	22
Redding-Anderson CCD	139 060	37.9	8 594	28 336	6 181	5 925	15 006	20 798	19 664	7 678	6 045
Anderson city	9 022	32.2	743	2 104	412	415	1 128	1 319	992	382	276
Cottonwood CDP	2 960	32.6	223	727	131	126	372	485	361	121	93
Palo Cedro CDP	1 247	41.2	56	289	55	29	72	211	189	94	75
Redding city	80 865	36.7	5 331	15 784	3 837	3 998	9 575	11 779	10 805	3 988	3 199
Shasta Lake city	9 008	36.5	615	1 976	346	367	984	1 477	1 230	470	359
Sacramento Canyon CCD	1 609	49.4	51	208	35	33	92	224	370	152	115
Lakehead-Lakeshore CDP	549	49.4	15	82	11	9	26	78	114	45	38
Southwest Shasta CCD	3 863	43.8	158	761	123	85	254	654	811	298	204
French Gulch CDP	254	46.6	7	46	4	1	16	45	62	21	16
Sierra County	3 555	43.7	147	683	90	79	312	540	613	236	226
East Sierra CCD	2 501	41.4	123	532	67	57	235	393	390	154	140
Loyalton city	862	38.6	51	200	27	25	82	132	122	44	44
West Sierra CCD	1 054	48.6	24	151	23	22	77	147	223	82	86
Siskiyou County	44 301	43.0	2 260	8 360	1 630	1 357	3 684	6 367	7 444	2 825	2 334
Butte Valley CCD	1 884	36.6	126	411	76	72	220	232	271	119	78
Dorris city	886	35.3	52	219	33	34	101	98	133	48	28
Macdoel CDP	140	22.0	15	40	11	9	25	17	6	3	3
Mount Hebron CDP	92	32.5	6	18	4	5	16	16	9	5	3
Dunsmuir CCD	2 486	44.4	110	439	78	85	205	354	446	148	128
Dunsmuir city	1 923	43.5	83	347	64	66	162	285	352	112	90
Etna CCD	3 380	44.8	133	676	97	76	225	499	642	228	189
Etna city	781	44.1	27	177	26	11	45	122	114	45	37
Greenview CDP (part)	178	45.0	3	39	1	6	9	31	34	17	5
Fort Jones CCD	1 749	44.5	98	310	34	61	142	244	326	103	99
Fort Jones city	660	42.9	44	112	17	28	53	101	114	24	21
Greenview CDP (part)	22	54.0	-	3	-	-	-	2	8	1	2
Happy Camp CCD	2 182	44.8	91	429	52	48	151	328	447	150	135
Hornbrook-Hilt CCD	752	47.9	40	102	23	24	51	99	125	59	43
Hornbrook CDP	286	42.0	16	47	15	8	29	36	34	22	13
McCloud-Medicine Lake CCD	1 691	46.5	82	293	47	44	129	210	286	112	119
McCloud CDP	1 343	44.2	67	260	43	36	110	176	213	80	74
Tennant CDP	63	56.5	3	5	-	2	5	6	10	4	9
Montague CCD	4 021	43.7	178	770	137	101	301	608	671	260	254
Montague city	1 456	36.2	89	329	57	61	154	239	206	74	70
Mount Shasta CCD	7 183	44.0	313	1 292	268	215	510	1 122	1 375	515	356
Mount Shasta city	3 621	41.9	187	681	143	135	319	568	627	189	140
Tulelake CCD	1 443	32.4	137	347	59	48	176	194	184	61	49
Tulelake city	1 020	30.2	104	261	47	36	129	137	113	44	30
Weed CCD	6 388	41.5	363	1 135	382	231	561	877	985	372	329
Carrick CDP	156	31.5	16	35	4	2	25	25	22	1	11
Edgewood CDP	67	44.8	5	14	2	-	5	8	12	1	6
Weed city	2 978	35.3	210	553	279	149	291	381	362	127	113
Yreka CCD	11 142	42.1	589	2 156	377	352	1 013	1 600	1 686	698	555
Gazelle CDP	136	42.0	6	23	8	1	18	20	18	11	3
Grenada CDP	351	39.5	21	75	9	9	42	40	58	22	19
Yreka city	7 290	40.6	404	1 454	287	280	676	1 039	1 013	398	326
Solano County	394 542	33.9	28 784	83 068	16 060	20 243	55 856	67 638	55 319	17 342	12 806
Dixon CCD	19 064	31.8	1 588	4 435	752	878	2 879	3 183	2 585	729	602
Dixon city	16 103	31.5	1 393	3 763	633	736	2 485	2 705	2 161	585	479
Vacaville city (part)	-	-	-	-	-	-	-	-	-	-	-
Fairfield-Suisun City CCD	126 603	31.6	10 392	27 724	5 853	7 445	18 180	21 328	15 854	5 009	3 897
Fairfield city	96 178	31.1	8 163	20 496	4 586	6 114	14 336	15 765	11 521	3 620	2 943
Green Valley CDP	1 859	49.8	90	304	55	46	102	202	323	217	140
Suisun City city	26 118	31.7	2 008	6 491	1 138	1 191	3 517	4 982	3 628	994	680
Vacaville city (part)	6	30.5	-	2	1	-	-	1	-	-	-
Vallejo city (part)	-	-	-	-	-	-	-	-	-	-	-
Rio Vista CCD	5 733	39.2	373	1 066	188	217	679	859	742	322	276
Rio Vista city	4 571	40.7	299	842	135	144	502	669	570	268	241
Vacaville CCD	96 293	34.4	6 256	19 527	3 579	4 881	15 017	18 253	13 481	4 243	2 902
Elmira CDP	205	38.5	7	44	9	7	22	38	38	16	7
Vacaville city (part)	88 619	33.9	5 891	18 028	3 289	4 654	14 420	16 986	11 898	3 643	2 492

Table 1. **Age and Sex: 2000**—Con.

[For information on confidentiality protection, nonsampling error, and definitions, see text]

Age—Con.			Age and sex						Percent of total population		
			All ages		18 years and over		65 years and over				**State** **County** **County Subdivision** **Place**
65 to 74 years	75 to 84 years	85 years and over	Female	Males per 100 females	Total	Female	Total	Female	Under 18 years	65 years and over	
											Santa Cruz County—Con.
											Santa Cruz CCD—Con.
782	683	479	8 536	94.8	12 725	6 658	1 944	1 314	23.5	11.7	Live Oak CDP
281	233	139	3 154	104.8	5 265	2 599	653	413	18.5	10.1	Opal Cliffs CDP
803	591	106	4 783	92.3	7 435	3 895	1 500	839	19.2	16.3	Rio del Mar CDP
2 196	1 764	703	27 413	99.2	45 130	22 802	4 663	2 824	17.3	8.5	Santa Cruz city
575	590	408	5 841	94.9	8 446	4 431	1 573	976	25.8	13.8	Scotts Valley city
234	202	79	2 714	87.2	3 832	2 088	515	332	24.6	10.1	Soquel CDP
326	285	153	2 780	99.0	4 591	2 332	764	480	17.0	13.8	Twin Lakes CDP
166	113	30	1 942	115.8	3 314	1 507	309	145	20.9	7.4	Seaside CCD
3 419	2 423	976	35 601	102.3	49 121	24 399	6 818	4 022	31.8	9.5	Watsonville CCD
180	115	45	1 233	97.6	1 700	883	340	195	30.2	14.0	Amesti CDP
123	101	21	1 177	100.6	1 804	913	245	131	23.6	10.4	Aptos Hills-Larkin Valley CDP
150	105	97	1 235	96.8	1 810	950	352	213	25.5	14.5	Corralitos CDP
73	58	20	288	85.1	443	240	151	91	16.9	28.3	Day Valley CDP (part)
331	223	98	2 964	102.4	4 154	2 053	652	406	30.8	10.9	Freedom CDP
310	194	55	3 540	107.0	4 962	2 402	559	329	32.3	7.6	Interlaken CDP
1 851	1 375	576	22 025	101.0	29 228	14 588	3 802	2 280	34.0	8.6	Watsonville city
12 929	9 057	2 875	83 684	95.1	120 582	63 082	24 861	14 046	26.1	15.2	Shasta County
1 050	579	118	5 110	105.0	7 984	3 948	1 747	834	23.8	16.7	Central Shasta CCD
9	11	1	68	119.1	114	50	21	11	23.5	14.1	Big Bend CDP
46	35	8	314	94.3	449	230	89	42	26.4	14.6	Millville CDP
7	3	1	46	108.7	68	31	11	3	29.2	11.5	Montgomery Creek CDP
13	7	1	60	103.3	93	48	21	12	23.8	17.2	Round Mountain CDP
278	201	24	1 101	101.8	1 708	861	503	256	23.1	22.6	Shingletown CDP
741	543	153	4 141	99.3	6 174	3 155	1 437	773	25.2	17.4	East Shasta CCD
254	181	48	1 660	93.8	2 325	1 229	483	273	27.7	15.0	Burney CDP
46	51	14	353	83.6	448	245	111	62	30.9	17.1	Fall River Mills CDP
22	15	6	172	112.2	271	131	43	25	25.8	11.8	McArthur CDP
10 645	7 643	2 545	71 723	93.9	102 130	53 844	20 833	12 004	26.6	15.0	Redding-Anderson CCD
586	464	201	4 815	87.4	6 175	3 438	1 251	787	31.6	13.9	Anderson city
167	125	29	1 559	89.9	2 010	1 074	321	174	32.1	10.8	Cottonwood CDP
104	63	10	637	95.8	902	463	177	95	27.7	14.2	Palo Cedro CDP
6 077	4 770	1 722	42 115	92.0	59 750	31 871	12 569	7 480	26.1	15.5	Redding city
625	421	138	4 554	97.8	6 417	3 321	1 184	652	28.8	13.1	Shasta Lake city
182	122	25	798	101.6	1 350	665	329	171	16.1	20.4	Sacramento Canyon CCD
69	54	8	275	99.6	452	228	131	73	17.7	23.9	Lakehead-Lakeshore CDP
311	170	34	1 912	102.0	2 944	1 470	515	264	23.8	13.3	Southwest Shasta CCD
16	18	2	124	104.8	201	100	36	19	20.9	14.2	French Gulch CDP
336	209	84	1 760	102.0	2 725	1 377	629	333	23.3	17.7	Sierra County
232	126	52	1 257	99.0	1 846	952	410	224	26.2	16.4	East Sierra CCD
65	42	28	443	94.6	611	319	135	81	29.1	15.7	Loyalton city
104	83	32	503	109.5	879	425	219	109	16.6	20.8	West Sierra CCD
4 228	2 918	894	22 549	96.5	33 681	17 351	8 040	4 415	24.0	18.1	Siskiyou County
157	91	31	937	101.1	1 347	687	279	150	28.5	14.8	Butte Valley CCD
67	51	22	459	93.0	615	333	140	81	30.6	15.8	Dorris city
4	6	1	62	125.8	85	37	11	6	39.3	7.9	Macdoel CDP
6	3	1	46	100.0	68	31	10	6	26.1	10.9	Mount Hebron CDP
224	211	58	1 244	99.8	1 937	986	493	286	22.1	19.8	Dunsmuir CCD
163	156	43	973	97.6	1 493	753	362	216	22.4	18.8	Dunsmuir city
345	205	65	1 666	102.9	2 571	1 289	615	324	23.9	18.2	Etna CCD
95	61	21	400	95.3	577	298	177	100	26.1	22.7	Etna city
17	11	5	84	111.9	136	71	33	17	23.6	18.5	Greenview CDP (part)
165	136	31	900	94.3	1 341	691	332	175	23.3	19.0	Fort Jones CCD
70	55	21	348	89.7	504	268	146	81	23.6	22.1	Fort Jones city
1	4	1	12	83.3	19	9	6	4	13.6	27.3	Greenview CDP (part)
216	107	28	1 061	105.7	1 662	809	351	184	23.8	16.1	Happy Camp CCD
115	56	15	391	92.3	610	317	186	100	18.9	24.7	Hornbrook-Hilt CCD
40	21	5	156	83.3	223	124	66	40	22.0	23.1	Hornbrook CDP
206	120	43	879	92.4	1 316	681	369	193	22.2	21.8	McCloud-Medicine Lake CCD
150	95	39	707	90.0	1 016	534	284	158	24.3	21.1	McCloud CDP
13	5	1	35	80.0	55	30	19	7	12.7	30.2	Tennant CDP
439	244	58	2 028	98.3	3 073	1 576	741	379	23.6	18.4	Montague CCD
94	64	19	739	97.0	1 038	542	177	101	28.7	12.2	Montague city
629	440	148	3 743	91.9	5 578	2 943	1 217	705	22.3	16.9	Mount Shasta CCD
291	238	103	1 927	87.9	2 753	1 492	632	398	24.0	17.5	Mount Shasta city
95	71	22	728	98.2	959	486	188	104	33.5	13.0	Tulelake CCD
57	50	12	511	99.6	655	334	119	66	35.8	11.7	Tulelake city
609	424	120	3 241	97.1	4 890	2 491	1 153	603	23.5	18.0	Weed CCD
7	7	1	83	88.0	105	55	15	8	32.7	9.6	Carrick CDP
6	8	-	34	97.1	48	23	14	7	28.4	20.9	Edgewood CDP
225	191	97	1 529	94.8	2 215	1 146	513	302	25.6	17.2	Weed city
1 028	813	275	5 731	94.4	8 397	4 395	2 116	1 212	24.6	19.0	Yreka CCD
19	6	3	69	97.1	107	53	28	11	21.3	20.6	Gazelle CDP
30	13	13	176	99.4	255	128	56	32	27.4	16.0	Grenada CDP
615	587	211	3 872	88.3	5 432	2 953	1 413	869	25.5	19.4	Yreka city
20 246	13 265	3 915	195 848	101.5	282 690	141 191	37 426	21 729	28.3	9.5	Solano County
807	485	141	9 452	101.7	13 041	6 523	1 433	787	31.6	7.5	Dixon CCD
641	409	113	8 041	100.3	10 947	5 535	1 163	653	32.0	7.2	Dixon city
-	-	-	-	(X)	-	-	-	-	(X)	(X)	Vacaville city (part)
6 194	3 683	1 044	63 649	98.9	88 487	44 932	10 921	6 269	30.1	8.6	Fairfield-Suisun City CCD
4 846	2 955	833	48 296	99.1	67 519	34 206	8 634	5 018	29.8	9.0	Fairfield city
203	140	37	969	91.8	1 465	775	380	190	21.2	20.4	Green Valley CDP
886	460	143	13 187	98.1	17 619	9 033	1 489	842	32.5	5.7	Suisun City city
-	2	-	1	500.0	4	1	2	1	33.3	33.3	Vacaville city (part)
-	-	-	-	(X)	-	-	-	-	(X)	(X)	Vallejo city (part)
592	331	88	2 806	104.3	4 294	2 110	1 011	543	25.1	17.6	Rio Vista CCD
519	301	81	2 339	95.4	3 430	1 783	901	496	25.0	19.7	Rio Vista city
4 512	2 881	761	44 360	117.1	70 510	31 684	8 154	4 638	26.8	8.5	Vacaville CCD
10	4	3	97	111.3	154	71	17	7	24.9	8.3	Elmira CDP
4 011	2 612	695	40 574	118.4	64 700	28 798	7 318	4 196	27.0	8.3	Vacaville city (part)

Table 1. **Age and Sex: 2000**—Con.

[For information on confidentiality protection, nonsampling error, and definitions, see text]

State County County Subdivision Place	Total population	Median age	Age: Under 5 years	5 to 17 years	18 to 20 years	21 to 24 years	25 to 34 years	35 to 44 years	45 to 54 years	55 to 59 years	60 to 64 years
Solano County—Con.											
Vallejo CCD	146 849	35.6	10 175	30 316	5 688	6 822	19 101	24 015	22 657	7 039	5 129
Benicia city	26 865	38.9	1 510	5 773	874	882	2 731	4 866	5 162	1 551	1 018
Vallejo city (part)	116 760	34.9	8 399	23 820	4 677	5 775	15 905	18 625	17 066	5 359	4 019
Sonoma County	458 614	37.5	27 597	84 556	18 885	21 663	58 346	75 615	73 837	23 649	16 489
Cloverdale-Geyserville CCD	12 777	38.0	744	2 487	539	524	1 523	2 057	1 987	667	526
Cloverdale city	6 831	36.0	478	1 385	295	288	894	1 037	905	304	271
Healdsburg CCD	40 786	36.6	2 803	8 561	1 521	1 489	4 914	7 126	6 226	1 889	1 325
Healdsburg city	10 722	37.4	632	2 156	465	489	1 290	1 555	1 760	529	339
Windsor town (part)	22 707	35.2	1 818	5 174	769	699	2 799	4 433	3 001	824	661
Petaluma CCD	120 381	35.4	7 544	23 006	5 965	6 564	16 372	21 377	18 290	5 630	3 783
Cotati city	6 471	33.9	416	1 248	239	406	1 047	1 254	989	246	168
Petaluma city	54 548	37.1	3 612	10 666	1 865	2 050	7 039	10 143	8 577	2 745	1 824
Rohnert Park city (part)	42 205	31.5	2 655	8 013	2 969	3 293	6 366	7 147	5 665	1 626	1 061
Russian River-Coastal CCD	24 824	44.0	981	3 900	771	832	2 408	4 064	5 721	1 864	1 210
Bodega Bay CDP	1 423	50.9	51	130	34	54	148	161	240	139	141
Forestville CDP	2 370	42.8	99	486	73	57	208	358	587	149	89
Graton CDP (part)	287	49.8	10	35	6	10	29	35	55	28	13
Guerneville CDP	2 441	41.5	103	377	96	88	263	473	536	168	84
Monte Rio CDP	1 104	43.6	51	151	22	35	116	218	254	76	57
Occidental CDP	1 272	41.3	53	237	44	53	137	215	299	77	48
Santa Rosa CCD	190 152	36.6	12 125	34 429	7 798	9 830	26 127	30 158	28 207	9 138	6 583
Larkfield-Wikiup CDP	7 479	37.8	401	1 706	285	251	761	1 388	1 223	373	277
Rohnert Park city (part)	31	47.5	1	5	-	-	3	5	7	3	1
Roseland CDP	6 369	29.8	518	1 496	313	373	1 036	1 055	776	196	140
Santa Rosa city (part)	147 595	36.2	9 606	26 199	6 107	7 920	21 096	23 216	21 286	6 779	4 810
Sebastopol city (part)	-	-	-	-	-	-	-	-	-	-	-
Windsor town (part)	37	20.5	-	15	4	-	-	7	4	2	-
Sebastopol CCD	29 257	42.3	1 234	5 582	1 028	968	2 656	4 624	6 373	1 892	1 191
Graton CDP (part)	1 528	38.8	71	325	68	65	145	263	338	83	45
Santa Rosa city (part)	-	-	-	-	-	-	-	-	-	-	-
Sebastopol city (part)	7 774	41.5	340	1 496	285	288	725	1 218	1 502	391	250
Sonoma CCD	40 437	42.3	2 166	6 591	1 263	1 456	4 346	6 209	7 033	2 569	1 871
Boyes Hot Springs CDP	6 665	31.9	516	1 385	296	415	1 064	1 124	905	279	162
Eldridge CDP	1 534	38.4	81	267	40	57	219	326	319	78	50
El Verano CDP	3 954	36.2	258	796	153	187	509	709	625	205	131
Fetters Hot Springs-Agua Caliente CDP	2 505	33.6	181	503	128	135	350	443	397	109	65
Glen Ellen CDP	992	40.6	35	249	29	24	83	154	247	52	37
Sonoma city	9 128	46.8	450	1 244	217	221	863	1 279	1 542	633	466
Temelec CDP	1 556	72.6	-	3	3	3	13	27	91	107	153
Stanislaus County	446 997	31.7	35 582	103 640	20 371	23 535	60 880	68 921	54 248	18 528	14 595
Hughson CCD	9 200	34.4	604	2 195	415	416	1 032	1 437	1 261	468	340
Hickman CDP	457	33.6	22	117	23	22	51	82	49	26	14
Hughson city	3 980	30.6	291	1 042	190	210	461	656	465	165	117
Keyes CDP (part)	280	34.2	19	57	10	16	42	34	49	20	18
Modesto CCD	282 217	31.6	22 502	65 723	13 003	14 801	38 451	43 491	34 491	11 644	9 083
Bret Harte CDP	5 161	24.1	538	1 437	347	330	733	728	427	172	130
Bystrom CDP	4 518	29.8	357	1 103	228	274	643	619	558	175	148
Ceres city	34 609	29.4	2 993	8 898	1 685	1 797	4 730	5 652	3 861	1 193	988
Empire CDP	3 903	31.7	275	960	210	191	474	597	460	157	154
Keyes CDP (part)	4 295	29.1	390	1 139	175	195	634	635	414	176	137
Modesto city (part)	186 040	32.6	14 138	41 858	8 269	9 639	25 085	28 753	23 774	7 951	6 065
Riverbank city	15 826	29.6	1 445	3 923	766	800	2 327	2 542	1 801	605	470
Shackelford CDP	5 170	25.6	529	1 414	270	329	792	677	499	165	134
West Modesto CDP (part)	6 059	28.2	599	1 474	305	374	872	857	647	197	168
Newman CCD	9 095	29.8	793	2 313	419	462	1 248	1 428	951	324	277
Newman city	7 093	29.3	627	1 875	330	344	969	1 138	736	253	198
Oakdale CCD	24 166	36.7	1 618	5 067	968	1 018	2 774	3 956	3 362	1 292	1 058
East Oakdale CDP	2 742	43.5	143	552	80	71	185	423	548	213	171
Oakdale city	15 503	34.5	1 159	3 329	645	737	1 982	2 533	1 863	680	593
Patterson CCD	16 674	28.5	1 492	4 422	774	903	2 303	2 661	1 774	548	471
Grayson CDP	1 077	27.8	93	293	42	61	170	173	101	37	40
Patterson city	11 606	27.5	1 061	3 164	557	644	1 600	1 880	1 197	373	290
Westley CDP	747	25.6	76	199	39	54	133	92	94	17	17
Salida CCD	18 070	30.9	1 690	4 354	627	741	2 897	3 019	2 073	725	512
Del Rio CDP	1 168	44.9	63	242	37	20	53	171	253	94	48
Modesto city (part)	173	37.8	13	50	4	4	7	42	28	13	3
Salida CDP	12 560	29.3	1 336	3 186	388	515	2 357	2 219	1 235	396	292
West Modesto CDP (part)	37	27.5	6	8	2	2	5	4	1	2	-
Turlock CCD	69 742	31.2	5 543	15 295	3 388	4 342	9 884	10 044	8 190	2 740	2 224
Denair CDP	3 446	34.0	214	811	151	168	415	523	512	172	146
Turlock city	55 810	30.9	4 505	12 151	2 752	3 583	8 063	8 040	6 352	2 095	1 664
Waterford CCD	13 734	32.7	1 045	3 358	573	626	1 711	2 210	1 633	610	500
Modesto city (part)	2 643	36.9	184	542	78	114	329	390	315	124	122
Waterford city	6 924	28.5	574	1 949	324	342	922	1 219	712	213	177
Westport CCD	4 099	32.1	295	913	204	226	580	675	513	177	130
Modesto city (part)	-	-	-	-	-	-	-	-	-	-	-
Riverdale Park CDP	1 094	30.7	93	291	47	39	151	180	137	39	32
Sutter County	78 930	34.1	5 728	17 141	3 357	3 873	10 423	11 826	9 848	3 751	3 228
Live Oak CCD	8 408	32.3	607	2 033	375	406	1 127	1 266	945	350	337
Live Oak city	6 229	30.5	479	1 578	291	309	882	954	627	221	223
Meridian-Robbins CCD	1 605	35.0	95	320	88	102	198	289	190	84	60
South Sutter CCD	2 703	39.6	136	565	126	97	272	402	401	180	124
Sutter CCD	3 440	34.3	236	916	139	109	363	608	425	179	130
Sutter CDP	2 885	32.9	210	784	118	99	321	510	333	148	100
Yuba City CCD	60 310	34.0	4 520	12 758	2 514	3 055	8 177	8 917	7 525	2 811	2 443
South Yuba City CDP	12 651	35.3	918	2 836	438	456	1 617	2 017	1 722	686	600
Tierra Buena CDP	4 587	38.5	272	953	161	135	498	733	737	247	235
Yuba City city	36 758	31.8	2 981	7 676	1 696	2 237	5 469	5 337	4 175	1 459	1 240
Yuba Rural CCD	2 464	36.4	134	549	115	104	286	344	362	147	134

Table 1. **Age and Sex: 2000**—Con.

[For information on confidentiality protection, nonsampling error, and definitions, see text]

Age—Con.			Age and sex						Percent of total population		
			All ages		18 years and over		65 years and over				**State** **County** **County Subdivision** **Place**
65 to 74 years	75 to 84 years	85 years and over	Female	Males per 100 females	Total	Female	Total	Female	Under 18 years	65 years and over	
											Solano County—Con.
8 141	5 885	1 881	75 581	94.3	106 358	55 942	15 907	9 492	27.6	10.8	Vallejo CCD
1 404	855	239	13 799	94.7	19 582	10 300	2 498	1 452	27.1	9.3	Benicia city
6 567	4 932	1 616	60 207	93.9	84 541	44 561	13 115	7 876	27.6	11.2	Vallejo city (part)
27 394	22 329	8 254	232 810	97.0	346 461	178 544	57 977	34 119	24.5	12.6	Sonoma County
914	579	230	6 125	108.6	9 546	4 564	1 723	941	25.3	13.5	Cloverdale-Geyserville CCD
520	333	121	3 429	99.2	4 968	2 528	974	558	27.3	14.3	Cloverdale city
2 438	1 856	638	20 494	99.0	29 422	14 998	4 932	2 866	27.9	12.1	Healdsburg CCD
678	599	230	5 499	95.0	7 934	4 159	1 507	911	26.0	14.1	Healdsburg city
1 275	964	290	11 559	96.4	15 715	8 161	2 529	1 495	30.8	11.1	Windsor town (part)
5 792	4 496	1 562	61 448	95.9	89 831	46 648	11 850	7 114	25.4	9.8	Petaluma CCD
255	160	43	3 319	95.0	4 807	2 526	458	277	25.7	7.1	Cotati city
2 835	2 341	851	27 887	95.6	40 270	20 980	6 027	3 682	26.2	11.0	Petaluma city
1 626	1 337	447	21 747	94.1	31 537	16 585	3 410	2 116	25.3	8.1	Rohnert Park city (part)
1 771	1 010	292	12 238	102.8	19 943	9 822	3 073	1 547	19.7	12.4	Russian River-Coastal CCD
207	98	20	684	108.0	1 242	602	325	147	12.7	22.8	Bodega Bay CDP
119	97	48	1 233	92.2	1 785	945	264	151	24.7	11.1	Forestville CDP
32	24	10	169	69.8	242	146	66	42	15.7	23.0	Graton CDP (part)
116	105	32	1 171	108.5	1 961	937	253	145	19.7	10.4	Guerneville CDP
76	43	5	525	110.3	902	422	124	63	18.3	11.2	Monte Rio CDP
62	40	7	637	99.7	982	491	109	60	22.8	8.6	Occidental CDP
11 425	10 296	4 036	96 643	96.8	143 598	74 215	25 757	15 457	24.5	13.5	Santa Rosa CCD
409	298	107	3 836	95.0	5 372	2 796	814	457	28.2	10.9	Larkfield-Wikiup CDP
6	-	-	15	106.7	25	12	6	3	19.4	19.4	Rohnert Park city (part)
226	170	70	3 244	96.3	4 355	2 250	466	310	31.6	7.3	Roseland CDP
8 745	8 434	3 397	75 517	95.4	111 790	58 281	20 576	12 579	24.3	13.9	Santa Rosa city (part)
-	-	-	-	(X)	-	-	-	-	(X)	(X)	Sebastopol city (part)
3	1	1	21	76.2	22	13	5	3	40.5	13.5	Windsor town (part)
1 785	1 392	532	15 161	93.0	22 441	11 816	3 709	2 136	23.3	12.7	Sebastopol CCD
57	50	18	750	103.7	1 132	563	125	66	25.9	8.2	Graton CDP (part)
-	-	-	-	(X)	-	-	-	-	(X)	(X)	Santa Rosa city (part)
481	531	267	4 293	81.1	5 938	3 388	1 279	851	23.6	16.5	Sebastopol city (part)
3 269	2 700	964	20 701	95.3	31 680	16 481	6 933	4 058	21.7	17.1	Sonoma CCD
259	212	48	3 261	104.4	4 764	2 316	519	296	28.5	7.8	Boyes Hot Springs CDP
60	30	7	768	99.7	1 186	610	97	58	22.7	6.3	Eldridge CDP
206	154	21	2 016	96.1	2 900	1 496	381	216	26.7	9.6	El Verano CDP
86	70	38	1 286	94.8	1 821	939	194	130	27.3	7.7	Fetters Hot Springs-Agua Caliente CDP
37	34	11	449	120.9	708	357	82	42	28.6	8.3	Glen Ellen CDP
841	926	446	5 028	81.5	7 434	4 200	2 213	1 424	18.6	24.2	Sonoma city
555	480	121	933	66.8	1 553	932	1 156	673	0.2	74.3	Temelec CDP
24 405	16 473	5 819	227 085	96.8	307 775	159 104	46 697	27 206	31.1	10.4	Stanislaus County
587	360	85	4 580	100.9	6 401	3 217	1 032	530	30.4	11.2	Hughson CCD
31	15	5	218	109.6	318	158	51	25	30.4	11.2	Hickman CDP
205	134	44	2 023	96.7	2 647	1 368	383	217	33.5	9.6	Hughson city
12	3	-	141	98.6	204	104	15	6	27.1	5.4	Keyes CDP (part)
15 206	10 228	3 594	143 937	96.1	193 992	100 943	29 028	17 128	31.3	10.3	Modesto CCD
183	113	23	2 530	104.0	3 186	1 501	319	168	38.3	6.2	Bret Harte CDP
240	125	48	2 238	101.9	3 058	1 506	413	222	32.3	9.1	Bystrom CDP
1 643	925	244	17 570	97.0	22 718	11 785	2 812	1 604	34.4	8.1	Ceres city
256	133	36	1 996	95.5	2 668	1 408	425	239	31.6	10.9	Empire CDP
226	138	36	2 173	97.7	2 766	1 421	400	238	35.6	9.3	Keyes CDP (part)
10 317	7 417	2 774	95 804	94.2	130 044	68 509	20 508	12 355	30.1	11.0	Modesto city (part)
672	371	104	8 016	97.4	10 458	5 361	1 147	662	33.9	7.2	Riverbank city
208	124	29	2 476	108.8	3 227	1 576	361	188	37.6	7.0	Shackelford CDP
303	193	70	2 967	104.2	3 986	1 954	566	328	34.2	9.3	West Modesto CDP (part)
486	292	102	4 511	101.6	5 989	3 013	880	485	34.2	9.7	Newman CCD
334	209	80	3 531	100.9	4 591	2 313	623	346	35.3	8.8	Newman city
1 583	1 094	376	12 321	96.1	17 481	9 050	3 053	1 746	27.7	12.6	Oakdale CCD
218	118	20	1 338	104.9	2 047	1 009	356	170	25.3	13.0	East Oakdale CDP
933	750	299	8 072	92.1	11 015	5 891	1 982	1 214	28.9	12.8	Oakdale city
749	428	149	8 198	103.4	10 760	5 300	1 326	732	35.5	8.0	Patterson CCD
44	13	10	533	102.1	691	337	67	38	35.8	6.2	Grayson CDP
450	285	105	5 792	100.4	7 381	3 736	840	498	36.4	7.2	Patterson city
16	7	3	330	126.4	472	199	26	13	36.8	3.5	Westley CDP
784	500	148	8 991	101.0	12 026	6 029	1 432	769	33.4	7.9	Salida CCD
97	80	10	598	95.3	863	448	187	95	26.1	16.0	Del Rio CDP
4	5	-	86	101.2	110	55	9	4	36.4	5.2	Modesto city (part)
383	182	71	6 247	101.1	8 038	4 027	636	339	36.0	5.1	Salida CDP
2	2	3	20	85.0	23	12	7	4	37.8	18.9	West Modesto CDP (part)
3 969	2 916	1 207	35 792	94.9	48 904	25 505	8 092	4 796	29.9	11.6	Turlock CCD
186	120	28	1 749	97.0	2 421	1 229	334	190	29.7	9.7	Denair CDP
3 121	2 411	1 073	28 940	92.8	39 154	20 709	6 605	3 994	29.8	11.8	Turlock city
813	530	125	6 908	98.8	9 331	4 779	1 468	819	32.1	10.7	Waterford CCD
247	176	22	1 394	89.6	1 917	1 054	445	261	27.5	16.8	Modesto city (part)
268	165	59	3 438	101.4	4 401	2 212	492	280	36.4	7.1	Waterford city
228	125	33	1 847	121.9	2 891	1 268	386	201	29.5	9.4	Westport CCD
-	-	-	-	(X)	-	-	-	-	(X)	(X)	Modesto city (part)
48	26	11	528	107.2	710	336	85	36	35.1	7.8	Riverdale Park CDP
5 367	3 218	1 170	39 869	98.0	56 061	28 849	9 755	5 572	29.0	12.4	Sutter County
531	292	139	4 308	95.2	5 768	3 029	962	558	31.4	11.4	Live Oak CCD
352	210	103	3 255	91.4	4 172	2 249	665	404	33.0	10.7	Live Oak city
100	59	20	717	123.8	1 190	525	179	97	25.9	11.2	Meridian-Robbins CCD
222	148	30	1 276	111.8	2 002	969	400	203	25.9	14.8	South Sutter CCD
194	121	20	1 698	102.6	2 288	1 170	335	169	33.5	9.7	Sutter CCD
147	98	17	1 432	101.5	1 891	978	262	135	34.5	9.1	Sutter CDP
4 149	2 510	931	30 690	96.5	43 032	22 327	7 590	4 399	28.6	12.6	Yuba City CCD
855	424	82	6 424	96.9	8 897	4 597	1 361	701	29.7	10.8	South Yuba City CDP
400	170	46	2 270	102.1	3 362	1 700	616	311	26.7	13.4	Tierra Buena CDP
2 193	1 583	712	18 798	95.5	26 101	13 612	4 488	2 768	29.0	12.2	Yuba City city
171	88	30	1 180	108.8	1 781	829	289	146	27.7	11.7	Yuba Rural CCD

Table 1. **Age and Sex: 2000**—Con.

[For information on confidentiality protection, nonsampling error, and definitions, see text]

State County County Subdivision Place	Total population	Median age	Age: Under 5 years	5 to 17 years	18 to 20 years	21 to 24 years	25 to 34 years	35 to 44 years	45 to 54 years	55 to 59 years	60 to 64 years
Tehama County	56 039	37.8	3 534	11 840	2 173	2 175	6 079	8 309	7 293	2 948	2 765
Corning CCD	12 965	34.1	1 009	2 982	543	578	1 521	1 882	1 490	607	557
Corning city	6 741	30.9	614	1 579	297	379	896	991	677	278	236
East Tehama CCD	3 871	39.1	230	764	136	143	427	559	527	230	207
Los Molinos CDP	1 952	36.1	144	419	77	81	231	258	227	96	89
Manton CDP	372	50.7	12	55	7	6	26	48	66	33	39
Mineral CDP	143	46.3	9	19	2	1	21	15	25	12	14
Red Bluff CCD	35 265	38.5	2 114	7 297	1 368	1 342	3 743	5 299	4 681	1 871	1 750
Gerber-Las Flores CDP	1 389	30.2	113	373	68	58	188	201	136	43	52
Red Bluff city	13 147	33.7	1 010	2 767	585	716	1 733	2 030	1 405	538	430
Tehama city	432	41.3	23	74	17	24	48	53	41	25	37
West Tehama CCD	3 938	41.4	181	797	126	112	388	569	595	240	251
Rancho Tehama Reserve CDP	1 406	43.4	70	298	40	32	110	191	180	98	96
Trinity County	13 022	44.6	552	2 422	357	306	1 026	1 934	2 400	967	817
Hayfork CCD	2 847	43.6	120	562	77	73	230	441	520	215	177
Hayfork CDP (part)	2 315	42.0	111	480	71	65	204	355	388	161	138
Lower Trinity CCD	2 076	44.9	77	388	60	43	131	344	406	161	132
Hayfork CDP (part)	-	-	-	-	-	-	-	-	-	-	-
Mad River CCD	838	44.5	29	171	18	12	62	135	186	52	63
Weaverville CCD	7 261	45.1	326	1 301	202	178	603	1 014	1 288	539	445
Lewiston CDP	1 305	45.2	52	268	36	16	104	173	225	109	89
Weaverville CDP	3 554	43.0	194	667	116	111	313	506	611	234	149
Tulare County	368 021	29.2	32 826	91 426	18 451	20 741	49 905	51 603	41 246	14 419	11 487
Dinuba CCD	27 937	27.1	2 578	7 106	1 589	1 831	3 847	3 715	2 852	1 004	803
Dinuba city	16 844	25.9	1 645	4 378	1 010	1 127	2 462	2 176	1 632	494	393
London CDP	1 848	22.8	192	487	149	194	298	241	124	50	42
Traver CDP	732	25.2	69	205	42	47	111	94	62	26	17
Earlimart CCD	13 357	22.3	1 521	4 082	786	866	1 861	1 628	1 146	399	292
Alpaugh CDP	761	26.5	69	219	41	39	96	117	77	19	22
Earlimart CDP	6 583	22.0	795	1 987	387	463	922	772	524	202	138
Richgrove CDP	2 723	21.3	293	891	163	166	384	349	211	84	63
Exeter CCD	24 972	28.7	2 251	6 465	1 234	1 379	3 275	3 467	2 797	968	821
Exeter city	9 168	30.1	814	2 279	447	482	1 164	1 293	1 019	336	315
Farmersville city	8 737	24.3	890	2 464	502	609	1 325	1 109	783	288	214
Lemon Cove CDP (part)	258	38.5	21	49	8	11	19	53	28	15	11
Visalia city (part)	6	22.5	1	2	-	-	1	1	-	1	-
Ivanhoe CCD	7 300	28.1	642	1 916	381	434	905	1 094	833	276	234
Ivanhoe CDP	4 474	24.9	466	1 227	251	303	627	657	440	140	106
Lindsay CCD	15 030	26.9	1 535	3 940	792	845	2 206	1 831	1 446	546	439
Lindsay city	10 297	25.4	1 141	2 771	557	617	1 603	1 213	867	326	266
Orosi-Cutler CCD	15 541	25.3	1 527	4 036	988	1 127	2 354	1 996	1 385	442	469
Cutler CDP	4 491	23.5	449	1 230	306	398	731	570	379	104	103
East Orosi CDP	426	23.7	42	123	32	23	64	65	28	16	6
Orosi CDP	7 318	25.5	737	1 885	453	522	1 161	886	660	205	219
Pixley CCD	4 894	23.8	570	1 359	285	336	662	615	442	153	117
Pixley CDP	2 586	23.6	313	718	160	171	338	317	240	77	64
Porterville CCD	62 060	29.0	5 623	15 378	3 224	3 485	8 310	8 635	6 895	2 372	1 881
East Porterville CDP	6 730	24.4	680	1 868	414	464	944	886	626	223	147
Poplar-Cotton Center CDP	1 496	23.5	161	444	87	81	186	191	127	56	49
Porterville city (part)	39 602	28.6	3 758	9 805	2 030	2 241	5 540	5 559	4 436	1 376	1 119
Springville-Johnsondale CCD	5 170	44.3	256	957	136	141	433	719	863	415	292
Springville CDP	1 109	46.1	45	195	18	22	102	151	188	71	58
Strathmore CCD	7 161	28.3	615	1 933	363	391	809	994	844	306	242
Porterville city (part)	13	17.5	1	6	-	1	1	-	3	-	1
Strathmore CDP	2 584	24.3	266	730	147	179	321	352	238	99	73
Terra Bella CCD	6 411	27.1	626	1 629	343	427	833	846	712	276	204
Ducor CDP	504	24.6	52	146	26	31	67	65	59	21	9
Terra Bella CDP	3 466	23.9	375	941	213	279	510	446	317	105	92
Tipton CCD	5 901	23.8	633	1 721	321	402	899	756	506	177	137
Tipton CDP	1 790	24.2	200	494	106	119	262	211	170	62	43
Woodville CDP	1 678	23.3	160	509	102	129	240	193	138	47	46
Tulare CCD	54 742	28.9	5 147	13 639	2 630	3 018	7 669	7 881	5 871	2 034	1 696
Tulare city	43 994	28.5	4 230	10 983	2 154	2 480	6 251	6 370	4 590	1 531	1 286
Visalia CCD	105 125	31.7	8 341	24 299	4 836	5 457	14 417	15 662	13 010	4 407	3 405
Goshen CDP	2 394	25.3	228	668	144	145	340	308	253	89	76
Visalia city (part)	91 559	31.7	7 412	21 200	4 132	4 680	12 516	13 580	11 394	3 780	2 899
Woodlake-Three Rivers CCD	12 420	33.0	961	2 966	543	602	1 425	1 764	1 644	644	455
Lemon Cove CDP (part)	40	52.3	2	6	1	-	5	3	6	6	8
Three Rivers CDP	2 248	47.1	93	377	53	50	145	312	408	177	136
Woodlake city	6 651	25.3	662	1 851	355	425	953	906	624	215	160
Tuolumne County	54 501	42.9	2 466	8 834	1 922	2 223	5 643	8 162	8 890	3 306	2 988
East Sonora-Phoenix Lake CCD	12 288	45.3	541	2 276	359	311	915	1 671	2 031	745	769
East Sonora CDP	2 078	59.8	61	250	37	35	118	192	262	90	145
Mono Vista CDP (part)	3 030	38.9	165	676	97	101	293	480	490	154	156
Phoenix Lake-Cedar Ridge CDP (part)	4 463	47.1	192	821	132	86	270	566	801	345	310
Sonora city (part)	4	62.0	-	-	-	-	-	-	-	-	3
Soulsbyville CDP (part)	337	41.2	19	51	16	17	36	58	54	21	10
Groveland CCD	4 787	50.9	184	704	99	94	289	594	732	442	433
Groveland-Big Oak Flat CDP	3 388	53.8	119	469	60	52	181	379	484	329	338
Sonora CCD	19 435	39.2	868	2 457	797	1 264	3 018	3 312	2 911	943	779
Chinese Camp CDP	146	35.0	18	23	8	7	17	30	18	5	6
Jamestown CDP	3 017	42.4	194	500	104	120	331	340	386	167	146
Sonora city (part)	4 419	41.0	265	636	182	237	571	591	660	200	177
Twain Harte-Tuolumne City CCD	17 991	43.4	873	3 397	667	554	1 421	2 585	3 216	1 176	1 007
Columbia CDP	2 405	45.7	138	349	154	87	177	274	389	163	123
Mi-Wuk Village CDP	1 485	44.5	61	294	52	41	111	196	279	102	87
Mono Vista CDP (part)	42	47.5	3	3	2	2	7	3	3	5	3
Phoenix Lake-Cedar Ridge CDP (part)	660	42.0	25	149	16	13	38	131	118	37	35
Soulsbyville CDP (part)	1 392	40.8	77	312	43	39	118	217	223	69	61
Tuolumne City CDP	1 865	37.1	131	397	76	75	219	275	265	91	82
Twain Harte CDP	2 586	46.4	91	462	89	69	166	345	442	192	186

Table 1. **Age and Sex: 2000**—Con.

[For information on confidentiality protection, nonsampling error, and definitions, see text]

Age—Con.			Age and sex						Percent of total population		
			All ages		18 years and over		65 years and over				**State** **County** **County Subdivision** **Place**
65 to 74 years	75 to 84 years	85 years and over	Female	Males per 100 females	Total	Female	Total	Female	Under 18 years	65 years and over	
4 729	3 213	981	28 347	97.7	40 665	20 853	8 923	4 904	27.4	15.9	Tehama County
935	650	211	6 569	97.4	8 974	4 586	1 796	980	30.8	13.9	Corning CCD
372	303	119	3 494	92.9	4 548	2 387	794	477	32.5	11.8	Corning city
360	235	53	1 888	105.0	2 877	1 389	648	335	25.7	16.7	East Tehama CCD
168	120	42	1 030	89.5	1 389	741	330	186	28.8	16.9	Los Molinos CDP
56	23	1	182	104.4	305	143	80	41	18.0	21.5	Manton CDP
13	10	2	69	107.2	115	53	25	10	19.6	17.5	Mineral CDP
2 997	2 129	674	17 984	96.1	25 854	13 438	5 800	3 257	26.7	16.4	Red Bluff CCD
92	50	15	693	100.4	903	440	157	91	35.0	11.3	Gerber-Las Flores CDP
792	794	347	6 917	90.1	9 370	5 089	1 933	1 249	28.7	14.7	Red Bluff city
48	36	6	214	101.9	335	170	90	45	22.5	20.8	Tehama city
437	199	43	1 906	106.6	2 960	1 440	679	332	24.8	17.2	West Tehama CCD
185	87	19	699	101.1	1 038	532	291	148	26.2	20.7	Rancho Tehama Reserve CDP
1 338	729	174	6 378	104.2	10 048	4 959	2 241	1 142	22.8	17.2	Trinity County
255	155	22	1 376	106.9	2 165	1 073	432	211	24.0	15.2	Hayfork CCD
199	123	20	1 125	105.8	1 724	864	342	168	25.5	14.8	Hayfork CDP (part)
223	93	18	1 022	103.1	1 611	793	334	159	22.4	16.1	Lower Trinity CCD
-	-	-	-	(X)	-	-	-	-	(X)	(X)	Hayfork CDP (part)
79	24	7	405	106.9	638	312	110	51	23.9	13.1	Mad River CCD
781	457	127	3 575	103.1	5 634	2 781	1 365	721	22.4	18.8	Weaverville CCD
145	75	13	646	102.0	985	484	233	123	24.5	17.9	Lewiston CDP
314	246	93	1 827	94.5	2 693	1 412	653	375	24.2	18.4	Weaverville CDP
18 996	12 584	4 337	184 011	100.0	243 769	123 328	35 917	20 637	33.8	9.8	Tulare County
1 399	919	294	13 537	106.4	18 253	8 868	2 612	1 455	34.7	9.3	Dinuba CCD
761	570	196	8 290	103.2	10 821	5 382	1 527	905	35.8	9.1	Dinuba city
48	21	2	789	134.2	1 169	470	71	28	36.7	3.8	London CDP
48	8	3	357	105.0	458	213	59	31	37.4	8.1	Traver CDP
488	228	60	6 390	109.0	7 754	3 734	776	409	41.9	5.8	Earlimart CCD
42	11	9	376	102.4	473	240	62	34	37.8	8.1	Alpaugh CDP
256	114	23	3 170	107.7	3 801	1 855	393	220	42.3	6.0	Earlimart CDP
66	41	12	1 284	112.1	1 539	729	119	65	43.5	4.4	Richgrove CDP
1 239	802	274	12 608	98.1	16 256	8 260	2 315	1 301	34.9	9.3	Exeter CCD
487	386	146	4 752	92.9	6 075	3 199	1 019	617	33.7	11.1	Exeter city
334	168	51	4 309	102.8	5 383	2 653	553	303	38.4	6.3	Farmersville city
24	14	5	131	96.9	188	95	43	22	27.1	16.7	Lemon Cove CDP (part)
-	-	-	2	200.0	3	2	-	-	50.0	-	Visalia city (part)
340	187	58	3 461	110.9	4 742	2 293	585	306	35.0	8.0	Ivanhoe CCD
143	88	26	2 107	112.3	2 781	1 342	257	143	37.8	5.7	Ivanhoe CDP
717	544	189	7 399	103.1	9 555	4 738	1 450	844	36.4	9.6	Lindsay CCD
423	364	149	5 082	102.6	6 385	3 176	936	572	38.0	9.1	Lindsay city
693	417	107	7 207	115.6	9 978	4 551	1 217	623	35.8	7.8	Orosi-Cutler CCD
155	49	17	1 983	126.5	2 812	1 215	221	109	37.4	4.9	Cutler CDP
16	7	4	210	102.9	261	128	27	15	38.7	6.3	East Orosi CDP
314	220	56	3 455	111.8	4 696	2 188	590	316	35.8	8.1	Orosi CDP
213	116	26	2 313	111.6	2 965	1 407	355	174	39.4	7.3	Pixley CCD
122	53	13	1 211	113.5	1 555	745	188	94	39.9	7.3	Pixley CDP
3 147	2 225	885	31 342	98.0	41 059	21 068	6 257	3 728	33.8	10.1	Porterville CCD
271	159	48	3 264	106.2	4 182	2 031	478	277	37.9	7.1	East Porterville CDP
65	35	14	717	108.6	891	446	114	58	40.4	7.6	Poplar-Cotton Center CDP
1 738	1 402	598	20 163	96.4	26 039	13 491	3 738	2 288	34.2	9.4	Porterville city (part)
579	317	62	2 552	102.6	3 957	1 970	958	487	23.5	18.5	Springville-Johnsondale CCD
134	106	19	583	90.2	869	474	259	149	21.6	23.4	Springville CDP
383	220	61	3 528	103.0	4 613	2 263	664	336	35.6	9.3	Strathmore CCD
-	-	-	8	62.5	6	5	-	-	53.8	-	Porterville city (part)
105	54	20	1 279	102.0	1 588	801	179	93	38.5	6.9	Strathmore CDP
311	157	47	3 015	112.6	4 156	1 979	515	264	35.2	8.0	Terra Bella CCD
19	6	3	230	119.1	306	142	28	12	39.3	5.6	Ducor CDP
115	56	17	1 588	118.3	2 150	991	188	93	38.0	5.4	Terra Bella CDP
222	104	23	2 795	111.1	3 547	1 637	349	180	39.9	5.9	Tipton CCD
72	42	9	871	105.5	1 096	532	123	72	38.8	6.9	Tipton CDP
74	36	4	777	116.0	1 009	449	114	58	39.9	6.8	Woodville CDP
2 762	1 806	589	27 947	95.9	35 956	18 583	5 157	2 964	34.3	9.4	Tulare CCD
2 177	1 457	485	22 630	94.4	28 781	15 066	4 119	2 429	34.6	9.4	Tulare city
5 709	4 062	1 520	53 778	95.5	72 485	37 736	11 291	6 824	31.0	10.7	Visalia CCD
86	40	17	1 212	97.5	1 498	743	143	80	37.4	6.0	Goshen CDP
4 892	3 667	1 407	47 396	93.2	62 947	33 317	9 966	6 086	31.2	10.9	Visalia city (part)
794	480	142	6 139	102.3	8 493	4 241	1 416	742	31.6	11.4	Woodlake-Three Rivers CCD
3	-	-	17	135.3	32	16	3	1	20.0	7.5	Lemon Cove CDP (part)
282	162	53	1 158	94.1	1 778	914	497	262	20.9	22.1	Three Rivers CDP
272	173	55	3 226	106.2	4 138	2 033	500	269	37.8	7.5	Woodlake city
5 541	3 559	967	25 763	111.5	43 201	20 363	10 067	5 421	20.7	18.5	Tuolumne County
1 431	996	243	6 310	94.7	9 471	4 945	2 670	1 440	22.9	21.7	East Sonora-Phoenix Lake CCD
361	392	135	1 151	80.5	1 767	997	888	538	15.0	42.7	East Sonora CDP
246	142	30	1 537	97.1	2 189	1 125	418	225	27.8	13.8	Mono Vista CDP (part)
576	321	43	2 272	96.4	3 450	1 773	940	466	22.7	21.1	Phoenix Lake-Cedar Ridge CDP (part)
1	-	-	2	100.0	4	2	1	-	-	25.0	Sonora city (part)
31	17	7	160	110.6	267	134	55	29	20.8	16.3	Soulsbyville CDP (part)
800	371	45	2 450	95.4	3 899	1 996	1 216	583	18.6	25.4	Groveland CCD
636	302	39	1 756	92.9	2 800	1 447	977	466	17.4	28.8	Groveland-Big Oak Flat CDP
1 517	1 129	440	8 004	142.8	16 110	6 461	3 086	1 791	17.1	15.9	Sonora CCD
12	2	-	67	117.9	105	50	14	8	28.1	9.6	Chinese Camp CDP
339	293	97	1 610	87.4	2 323	1 294	729	444	23.0	24.2	Jamestown CDP
364	333	203	2 418	82.8	3 518	1 987	900	571	20.4	20.4	Sonora city (part)
1 793	1 063	239	8 999	99.9	13 721	6 961	3 095	1 607	23.7	17.2	Twain Harte-Tuolumne City CCD
248	244	59	1 272	89.1	1 918	1 018	551	306	20.2	22.9	Columbia CDP
163	79	20	741	100.4	1 130	566	262	131	23.9	17.6	Mi-Wuk Village CDP
5	6	-	20	110.0	36	18	11	5	14.3	26.2	Mono Vista CDP (part)
66	29	3	333	98.2	486	238	98	45	26.4	14.8	Phoenix Lake-Cedar Ridge CDP (part)
138	83	12	695	100.3	1 003	520	233	125	27.9	16.7	Soulsbyville CDP (part)
128	88	38	965	93.3	1 337	713	254	142	28.3	13.6	Tuolumne City CDP
365	155	24	1 300	98.9	2 033	1 056	544	289	21.4	21.0	Twain Harte CDP

Table 1. **Age and Sex: 2000**—Con.

[For information on confidentiality protection, nonsampling error, and definitions, see text]

State County County Subdivision Place	Total population	Median age	Age: Under 5 years	5 to 17 years	18 to 20 years	21 to 24 years	25 to 34 years	35 to 44 years	45 to 54 years	55 to 59 years	60 to 64 years
Ventura County	753 197	34.2	56 231	158 013	30 981	36 539	104 166	126 980	102 747	34 854	25 882
Camarillo CCD	57 139	38.3	3 779	11 043	1 888	1 980	6 823	9 696	8 308	3 141	2 475
Camarillo city (part)	50 090	37.5	3 467	9 747	1 658	1 768	6 279	8 660	7 150	2 633	2 018
Thousand Oaks city (part)	-	-	-	-	-	-	-	-	-	-	-
Fillmore-Piru CCD	17 525	30.1	1 463	4 159	826	1 042	2 558	2 486	1 959	706	529
Fillmore city	13 643	29.8	1 142	3 271	630	834	2 036	1 920	1 471	519	404
Piru CDP	1 196	28.1	130	290	53	82	187	153	141	45	23
Las Posas CCD	3 875	27.1	221	798	599	260	325	473	456	224	137
El Rio CDP (part)	423	31.2	44	95	19	22	53	79	40	10	9
Los Padres CCD	752	45.0	27	137	14	15	49	135	179	53	49
Meiners Oaks-Ojai CCD	29 617	40.2	1 558	6 048	1 178	1 075	2 670	4 993	4 980	1 685	1 197
Meiners Oaks CDP	3 750	36.0	237	884	141	158	397	667	580	174	128
Mira Monte CDP	7 177	40.9	362	1 445	256	231	597	1 251	1 161	453	342
Oak View CDP	4 199	36.5	254	923	169	182	460	829	691	214	128
Ojai city	7 862	42.0	386	1 575	265	249	675	1 202	1 369	438	298
San Buenaventura (Ventura) city (part)	-	-	-	-	-	-	-	-	-	-	-
Moorpark CCD	32 566	31.7	2 628	8 412	1 360	1 434	4 050	6 446	4 842	1 170	702
Moorpark city	31 415	31.5	2 546	8 195	1 315	1 377	3 904	6 253	4 650	1 091	655
Simi Valley city (part)	4	43.5	-	-	-	-	1	1	1	1	-
Oxnard CCD	207 803	29.0	18 527	46 517	10 648	14 334	34 153	30 936	22 121	7 293	6 027
Channel Islands Beach CDP	3 142	38.1	148	420	86	138	561	668	543	158	125
El Rio CDP (part)	5 770	28.9	465	1 439	300	355	852	794	575	195	198
Oxnard city (part)	170 358	28.9	15 213	38 903	8 612	11 558	27 662	25 123	18 438	6 071	4 948
Port Hueneme city	21 845	30.3	1 917	4 114	1 214	1 680	3 673	3 313	2 169	758	668
Santa Paula CCD	31 554	29.9	2 713	7 008	1 562	1 952	4 990	4 516	3 342	1 218	987
Santa Paula city	28 598	29.6	2 529	6 461	1 384	1 746	4 471	4 025	2 983	1 077	874
Simi Valley CCD	115 787	34.9	8 402	24 428	4 206	4 848	16 162	21 732	17 263	5 797	4 048
Simi Valley city (part)	111 347	34.7	8 163	23 516	4 060	4 726	15 753	20 872	16 405	5 511	3 837
Thousand Oaks city (part)	4	31.0	1	-	-	-	2	-	1	-	-
Thousand Oaks CCD	148 848	38.1	9 849	29 541	4 890	5 008	17 243	26 732	23 501	8 463	5 886
Camarillo city (part)	6 987	54.2	272	933	150	146	540	799	698	266	213
Casa Conejo CDP	3 180	35.2	245	653	114	125	440	629	380	145	119
Oak Park CDP	2 320	39.7	130	596	77	50	141	444	440	193	95
Simi Valley city (part)	-	-	-	-	-	-	-	-	-	-	-
Thousand Oaks city (part)	117 001	37.7	7 850	22 537	4 057	4 289	14 356	20 609	18 509	6 902	4 898
Triunfo Pass-Coastal CCD	1 534	42.0	75	247	42	41	162	287	326	130	80
Thousand Oaks city (part)	-	-	-	-	-	-	-	-	-	-	-
Ventura CCD	106 197	36.7	6 989	19 675	3 768	4 550	14 981	18 548	15 470	4 974	3 765
Oxnard city (part)	-	-	-	-	-	-	-	-	-	-	-
San Buenaventura (Ventura) city (part)	100 916	36.8	6 641	18 621	3 551	4 315	14 216	17 592	14 696	4 746	3 607
Yolo County	168 660	29.5	10 964	31 515	15 234	15 708	23 677	23 866	20 301	6 647	4 966
Clarksburg CCD	1 373	36.7	98	297	52	61	144	225	192	70	52
Davis CCD	67 939	24.9	3 154	9 360	10 914	10 688	10 016	8 122	7 489	2 208	1 498
Davis city	60 308	25.2	2 772	8 464	8 476	10 170	9 015	7 348	6 807	1 939	1 313
West Sacramento city (part)	-	-	-	-	-	-	-	-	-	-	-
East Yolo CCD	31 799	34.0	2 441	7 034	1 369	1 529	3 955	4 848	3 898	1 527	1 171
West Sacramento city (part)	31 615	34.0	2 431	6 999	1 356	1 520	3 938	4 821	3 863	1 517	1 163
Esparto CCD	4 552	35.2	338	1 011	203	195	510	719	602	219	225
Esparto CDP	1 858	32.2	140	476	78	80	225	294	205	64	89
Knights Landing CCD	3 784	35.1	270	801	139	169	510	521	555	184	164
Winters CCD	7 572	31.0	591	1 942	347	328	996	1 292	949	286	222
Winters city	6 125	31.1	479	1 562	281	263	820	1 074	762	225	182
Woodland CCD	51 641	32.7	4 072	11 070	2 210	2 738	7 546	8 139	6 616	2 153	1 634
Woodland city	49 151	32.4	3 958	10 661	2 096	2 600	7 174	7 704	6 241	2 014	1 537
Yuba County	60 219	31.4	4 960	13 730	2 899	3 534	7 908	8 946	7 062	2 609	2 161
Linda CCD	13 826	25.9	1 410	3 743	764	823	1 767	1 867	1 413	514	434
Linda CDP	13 474	25.7	1 387	3 654	753	810	1 732	1 801	1 375	490	419
Marysville city (part)	-	-	-	-	-	-	-	-	-	-	-
Linda Rural CCD	7 851	24.8	839	1 755	480	895	1 644	1 226	429	141	139
Beale AFB CDP	5 115	23.0	681	1 250	292	714	1 285	794	86	4	3
Marysville city (part)	-	-	-	-	-	-	-	-	-	-	-
Marysville CCD	12 597	32.5	916	2 559	642	820	1 764	1 917	1 467	480	400
Marysville city (part)	12 267	32.4	896	2 479	630	811	1 721	1 866	1 414	458	390
Marysville Rural CCD	6 195	41.7	370	1 173	212	169	537	977	1 093	441	381
Loma Rica CDP	2 075	43.2	114	402	68	51	156	308	387	156	120
Marysville city (part)	1	34.5	-	-	-	-	1	-	-	-	-
Olivehurst CCD	12 016	31.0	1 006	2 972	556	593	1 518	1 839	1 383	553	428
Olivehurst CDP	11 061	30.5	961	2 747	523	561	1 415	1 688	1 233	500	385
Wheatland CCD	3 151	34.4	210	799	129	134	325	487	391	136	126
Wheatland city	2 275	31.7	174	575	107	113	257	340	263	85	74
Yuba Foothills CCD	4 583	47.0	209	729	116	100	353	633	886	344	253
Challenge-Brownsville CDP	1 069	51.0	49	149	29	22	76	112	176	82	59

Table 1. **Age and Sex: 2000**—Con.

[For information on confidentiality protection, nonsampling error, and definitions, see text]

Age—Con.			Age and sex						Percent of total population		
			All ages		18 years and over		65 years and over				**State** **County** **County Subdivision** **Place**
65 to 74 years	75 to 84 years	85 years and over	Female	Males per 100 females	Total	Female	Total	Female	Under 18 years	65 years and over	
40 244	27 271	9 289	377 209	99.7	538 953	272 819	76 804	44 388	28.4	10.2	Ventura County
4 101	2 971	934	29 162	95.9	42 317	21 960	8 006	4 599	25.9	14.0	Camarillo CCD
3 409	2 505	796	25 614	95.6	36 876	19 187	6 710	3 926	26.4	13.4	Camarillo city (part)
-	-	-	-	(X)	-	-	-	-	(X)	(X)	Thousand Oaks city (part)
901	621	275	8 624	103.2	11 903	5 810	1 797	1 001	32.1	10.3	Fillmore-Piru CCD
688	489	239	6 763	101.7	9 230	4 560	1 416	815	32.3	10.4	Fillmore city
40	37	15	599	99.7	776	392	92	51	35.1	7.7	Piru CDP
237	111	34	1 882	105.9	2 856	1 322	382	198	26.3	9.9	Las Posas CCD
33	14	5	221	91.4	284	144	52	32	32.9	12.3	El Rio CDP (part)
61	23	10	365	106.0	588	291	94	38	21.8	12.5	Los Padres CCD
1 962	1 576	695	15 247	94.2	22 011	11 542	4 233	2 457	25.7	14.3	Meiners Oaks-Ojai CCD
162	158	64	1 901	97.3	2 629	1 357	384	234	29.9	10.2	Meiners Oaks CDP
547	397	135	3 754	91.2	5 370	2 884	1 079	610	25.2	15.0	Mira Monte CDP
178	125	46	2 117	98.3	3 022	1 515	349	204	28.0	8.3	Oak View CDP
545	551	309	4 170	88.5	5 901	3 221	1 405	878	24.9	17.9	Ojai city
-	-	-	-	(X)	-	-	-	-	(X)	(X)	San Buenaventura (Ventura) city (part)
910	487	125	16 301	99.8	21 526	10 857	1 522	864	33.9	4.7	Moorpark CCD
854	456	119	15 737	99.6	20 674	10 438	1 429	815	34.2	4.5	Moorpark city
-	-	-	2	100.0	4	2	-	-	-	-	Simi Valley city (part)
9 915	5 750	1 582	101 344	105.0	142 759	69 694	17 247	9 749	31.3	8.3	Oxnard CCD
189	88	18	1 515	107.4	2 574	1 232	295	149	18.1	9.4	Channel Islands Beach CDP
352	199	46	2 790	106.8	3 866	1 864	597	330	33.0	10.3	El Rio CDP (part)
8 024	4 542	1 264	83 268	104.6	116 242	56 978	13 830	7 768	31.8	8.1	Oxnard city (part)
1 232	866	241	10 858	101.2	15 814	7 879	2 339	1 400	27.6	10.7	Port Hueneme city
1 637	1 188	441	15 213	107.4	21 833	10 501	3 266	1 909	30.8	10.4	Santa Paula CCD
1 523	1 110	415	14 036	103.7	19 608	9 694	3 048	1 800	31.4	10.7	Santa Paula city
5 271	2 790	840	58 441	98.1	82 957	42 379	8 901	5 151	28.4	7.7	Simi Valley CCD
5 029	2 669	806	56 251	97.9	79 668	40 732	8 504	4 951	28.5	7.6	Simi Valley city (part)
-	-	-	2	100.0	3	2	-	-	25.0	-	Thousand Oaks city (part)
8 532	6 601	2 602	76 053	95.7	109 458	56 939	17 735	10 363	26.5	11.9	Thousand Oaks CCD
703	1 616	651	3 822	82.8	5 782	3 240	2 970	1 851	17.2	42.5	Camarillo city (part)
201	95	34	1 593	99.6	2 282	1 138	330	186	28.2	10.4	Casa Conejo CDP
98	46	10	1 173	97.8	1 594	820	154	83	31.3	6.6	Oak Park CDP
-	-	-	-	(X)	-	-	-	-	(X)	(X)	Simi Valley city (part)
6 754	4 424	1 816	59 563	96.4	86 614	44 852	12 994	7 549	26.0	11.1	Thousand Oaks city (part)
91	42	11	724	111.9	1 212	565	144	58	21.0	9.4	Triunfo Pass-Coastal CCD
-	-	-	-	(X)	-	-	-	-	(X)	(X)	Thousand Oaks city (part)
6 626	5 111	1 740	53 853	97.2	79 533	40 959	13 477	8 001	25.1	12.7	Ventura CCD
-	-	-	-	(X)	-	-	-	-	(X)	(X)	Oxnard city (part)
6 329	4 918	1 684	51 262	96.9	75 654	39 038	12 931	7 702	25.0	12.8	San Buenaventura (Ventura) city (part)
8 056	5 753	1 973	86 209	95.6	126 181	65 639	15 782	9 030	25.2	9.4	Yolo County
99	70	13	663	107.1	978	459	182	87	28.8	13.3	Clarksburg CCD
2 235	1 697	558	35 561	91.0	55 425	29 548	4 490	2 605	18.4	6.6	Davis CCD
1 976	1 511	517	31 545	91.2	49 072	26 135	4 004	2 356	18.6	6.6	Davis city
-	-	-	-	(X)	-	-	-	-	(X)	(X)	West Sacramento city (part)
2 235	1 404	388	16 083	97.7	22 324	11 476	4 027	2 240	29.8	12.7	East Yolo CCD
2 227	1 397	383	16 003	97.6	22 185	11 422	4 007	2 229	29.8	12.7	West Sacramento city (part)
297	182	51	2 243	102.9	3 203	1 559	530	262	29.6	11.6	Esparto CCD
115	74	18	918	102.4	1 242	617	207	102	33.2	11.1	Esparto CDP
262	171	38	1 805	109.6	2 713	1 281	471	246	28.3	12.4	Knights Landing CCD
340	215	64	3 719	103.6	5 039	2 549	619	327	33.5	8.2	Winters CCD
256	166	55	3 016	103.1	4 084	2 068	477	259	33.3	7.8	Winters city
2 588	2 014	861	26 135	97.6	36 499	18 767	5 463	3 263	29.3	10.6	Woodland CCD
2 430	1 925	811	25 052	96.2	34 532	17 941	5 166	3 110	29.7	10.5	Woodland city
3 607	2 193	610	29 873	101.6	41 529	20 832	6 410	3 544	31.0	10.6	Yuba County
629	377	85	6 898	100.4	8 673	4 406	1 091	597	37.3	7.9	Linda CCD
603	367	83	6 724	100.4	8 433	4 287	1 053	578	37.4	7.8	Linda CDP
-	-	-	-	(X)	-	-	-	-	(X)	(X)	Marysville city (part)
182	92	29	3 705	111.9	5 257	2 428	303	159	33.0	3.9	Linda Rural CCD
4	-	2	2 417	111.6	3 184	1 466	6	5	37.8	0.1	Beale AFB CDP
-	-	-	-	(X)	-	-	-	-	(X)	(X)	Marysville city (part)
781	634	217	6 303	99.9	9 122	4 644	1 632	982	27.6	13.0	Marysville CCD
766	623	213	6 145	99.6	8 892	4 530	1 602	964	27.5	13.1	Marysville city (part)
509	258	75	3 095	100.2	4 652	2 355	842	434	24.9	13.6	Marysville Rural CCD
178	101	34	1 067	94.5	1 559	812	313	167	24.9	15.1	Loma Rica CDP
-	-	-	1	-	1	1	-	-	-	-	Marysville city (part)
706	373	89	5 948	102.0	8 038	4 020	1 168	631	33.1	9.7	Olivehurst CCD
639	332	77	5 479	101.9	7 353	3 687	1 048	574	33.5	9.5	Olivehurst CDP
233	153	28	1 620	94.5	2 142	1 127	414	241	32.0	13.1	Wheatland CCD
158	111	18	1 174	93.8	1 526	815	287	173	32.9	12.6	Wheatland city
567	306	87	2 304	98.9	3 645	1 852	960	500	20.5	20.9	Yuba Foothills CCD
177	114	24	547	95.4	871	455	315	165	18.5	29.5	Challenge-Brownsville CDP

Table 2. **Age and Sex: 2000**

[For information on confidentiality protection, nonsampling error, and definitions, see text]

State County Place	Total population	Median age	Age: Under 5 years	5 to 17 years	18 to 20 years	21 to 24 years	25 to 34 years	35 to 44 years	45 to 54 years	55 to 59 years	60 to 64 years
The State	**33 871 648**	**33.3**	**2 486 981**	**6 762 848**	**1 475 571**	**1 890 459**	**5 229 062**	**5 485 341**	**4 331 635**	**1 467 252**	**1 146 841**
COUNTY											
Alameda County	1 443 741	34.5	98 378	256 194	57 925	80 491	241 073	248 706	200 518	65 207	47 658
Alpine County	1 208	39.3	61	215	66	60	123	209	230	57	67
Amador County	35 100	42.7	1 478	5 745	1 287	1 151	3 486	5 707	5 678	2 204	2 035
Butte County	203 171	35.8	11 637	37 130	12 544	15 188	23 087	27 249	26 809	9 527	7 944
Calaveras County	40 554	44.6	1 791	7 457	1 168	1 059	3 117	5 957	6 865	2 958	2 809
Colusa County	18 804	31.5	1 517	4 420	931	1 004	2 365	2 701	2 265	814	652
Contra Costa County	948 816	36.4	66 128	185 666	33 220	39 982	126 387	163 755	141 988	48 758	35 660
Del Norte County	27 507	36.4	1 525	5 371	984	1 212	3 970	4 876	3 770	1 286	1 065
El Dorado County	156 299	39.4	8 946	31 846	5 372	5 287	15 640	27 809	26 708	8 668	6 689
Fresno County	799 407	29.9	67 827	188 598	40 440	48 147	111 804	115 858	92 209	30 907	24 408
Glenn County	26 453	33.7	1 992	6 149	1 088	1 221	3 203	3 888	3 206	1 252	1 023
Humboldt County	126 518	36.3	7 125	22 288	6 793	8 869	16 016	18 679	19 861	6 313	4 798
Imperial County	142 361	31.0	10 902	33 844	6 500	7 613	20 908	22 393	16 150	5 138	4 608
Inyo County	17 945	42.8	961	3 415	525	513	1 493	2 714	2 911	1 101	883
Kern County	661 645	30.6	55 707	155 672	30 573	36 993	93 251	103 676	76 557	26 239	20 923
Kings County	129 461	30.2	10 437	27 091	6 329	8 959	23 131	22 169	13 926	4 359	3 503
Lake County	58 309	42.7	3 074	10 988	1 682	1 821	5 342	8 405	8 904	3 567	3 167
Lassen County	33 828	34.6	1 679	5 710	1 429	2 235	6 118	6 367	4 843	1 364	1 029
Los Angeles County	9 519 338	32.0	737 631	1 930 345	419 114	561 543	1 581 722	1 517 478	1 148 612	389 457	306 763
Madera County	123 109	32.7	9 443	27 024	5 509	6 618	16 865	18 951	15 353	5 367	4 383
Marin County	247 289	41.3	13 396	36 789	5 813	7 802	32 015	44 586	45 592	16 649	11 215
Mariposa County	17 130	42.9	754	2 949	613	574	1 616	2 679	2 754	1 211	1 040
Mendocino County	86 265	38.9	5 138	16 901	3 383	3 632	9 642	12 451	14 600	5 056	3 753
Merced County	210 554	29.0	18 693	53 991	10 266	11 384	28 311	30 345	22 903	8 010	6 647
Modoc County	9 449	41.8	528	1 895	258	285	880	1 321	1 511	588	520
Mono County	12 853	36.0	727	2 226	504	826	1 932	2 366	2 064	678	554
Monterey County	401 762	31.7	31 248	82 802	19 067	24 654	64 023	61 978	49 251	16 125	12 315
Napa County	124 279	38.3	7 563	22 435	4 843	5 667	15 562	18 884	18 392	6 812	5 035
Nevada County	92 033	43.1	4 306	16 971	2 931	2 697	8 027	14 114	16 467	5 819	4 652
Orange County	2 846 289	33.3	216 014	552 405	116 240	151 941	466 324	477 289	360 739	128 152	96 422
Placer County	248 399	38.0	15 924	49 834	8 547	8 639	29 255	42 888	37 705	12 908	10 139
Plumas County	20 824	44.2	929	3 798	662	585	1 665	3 042	3 597	1 501	1 320
Riverside County	1 545 387	33.1	121 629	347 062	67 305	75 086	204 223	242 170	176 022	61 880	54 046
Sacramento County	1 223 499	33.8	88 922	248 680	50 087	65 690	179 839	199 003	160 742	52 353	42 308
San Benito County	53 234	31.4	4 705	12 438	2 211	2 497	7 782	8 994	6 612	2 192	1 488
San Bernardino County	1 709 434	30.3	143 076	408 971	80 410	95 390	243 028	272 633	203 670	65 315	50 482
San Diego County	2 813 833	33.2	198 621	525 040	135 528	182 802	443 360	457 263	352 803	114 391	90 275
San Francisco County	776 733	36.5	31 633	81 169	22 979	47 617	180 418	133 804	107 718	35 026	30 258
San Joaquin County	563 598	31.9	44 960	129 609	27 267	29 114	75 540	86 601	68 748	23 689	18 271
San Luis Obispo County	246 681	37.3	12 358	41 055	16 379	17 192	28 177	38 416	36 150	11 787	9 482
San Mateo County	707 161	36.8	45 374	116 726	22 845	33 238	112 122	122 699	102 559	35 612	27 901
Santa Barbara County	399 347	33.4	26 008	73 494	25 508	27 618	55 605	60 158	48 981	17 053	14 157
Santa Clara County	1 682 585	34.0	119 418	296 984	64 895	91 005	299 140	296 883	218 715	76 614	58 404
Santa Cruz County	255 602	35.0	15 544	45 197	14 341	16 056	36 728	42 087	40 673	11 669	7 820
Shasta County	163 256	38.9	9 643	33 031	6 800	6 526	16 842	24 433	24 056	9 538	7 526
Sierra County	3 555	43.7	147	683	90	79	312	540	613	236	226
Siskiyou County	44 301	43.0	2 260	8 360	1 630	1 357	3 684	6 367	7 444	2 825	2 334
Solano County	394 542	33.9	28 784	83 068	16 060	20 243	55 856	67 638	55 319	17 342	12 806
Sonoma County	458 614	37.5	27 597	84 556	18 885	21 663	58 346	75 615	73 837	23 649	16 489
Stanislaus County	446 997	31.7	35 582	103 640	20 371	23 535	60 880	68 921	54 248	18 528	14 595
Sutter County	78 930	34.1	5 728	17 141	3 357	3 873	10 423	11 826	9 848	3 751	3 228
Tehama County	56 039	37.8	3 534	11 840	2 173	2 175	6 079	8 309	7 293	2 948	2 765
Trinity County	13 022	44.6	552	2 422	357	306	1 026	1 934	2 400	967	817
Tulare County	368 021	29.2	32 826	91 426	18 451	20 741	49 905	51 603	41 246	14 419	11 487
Tuolumne County	54 501	42.9	2 466	8 834	1 922	2 223	5 643	8 162	8 890	3 306	2 988
Ventura County	753 197	34.2	56 231	158 013	30 981	36 539	104 166	126 980	102 747	34 854	25 882
Yolo County	168 660	29.5	10 964	31 515	15 234	15 708	23 677	23 866	20 301	6 647	4 966
Yuba County	60 219	31.4	4 960	13 730	2 899	3 534	7 908	8 946	7 062	2 609	2 161
PLACE											
Acton CDP, Los Angeles County	2 390	38.6	144	588	89	66	183	443	446	132	94
Adelanto city, San Bernardino County	18 130	26.9	1 938	4 948	728	924	3 258	3 115	1 474	451	363
Agoura Hills city, Los Angeles County	20 537	37.6	1 241	5 014	650	652	1 953	3 714	4 033	1 292	715
Alameda city, Alameda County	72 259	38.3	4 057	11 477	2 169	2 925	11 077	13 169	11 410	3 684	2 686
Alamo CDP, Contra Costa County	15 626	43.0	978	3 335	338	278	829	2 598	3 250	1 282	839
Albany city, Alameda County	16 444	36.3	988	2 770	446	717	2 873	2 874	2 753	756	448
Alhambra city, Los Angeles County	85 804	35.0	5 350	13 823	3 370	4 956	15 435	13 766	11 043	3 686	3 059
Aliso Viejo CDP, Orange County	40 166	32.7	4 043	6 424	787	1 411	10 162	9 425	4 583	1 249	732
Almanor CDP, Plumas County	-	-	-	-	-	-	-	-	-	-	-
Alondra Park CDP, Los Angeles County	8 622	31.5	827	1 719	350	497	1 427	1 432	1 041	341	263
Alpaugh CDP, Tulare County	761	26.5	69	219	41	39	96	117	77	19	22
Alpine CDP, San Diego County	13 143	38.4	862	2 556	431	485	1 474	2 375	2 163	778	561
Alpine Village CDP, Alpine County	136	40.5	8	19	5	7	9	34	23	4	9
Altadena CDP, Los Angeles County	42 610	37.6	2 911	8 410	1 267	1 474	5 266	7 555	6 534	2 299	1 645
Alta Sierra CDP, Nevada County	6 522	47.2	251	1 164	177	95	453	854	1 107	449	404
Alturas city, Modoc County	2 892	38.1	203	628	88	103	307	414	409	143	109
Alum Rock CDP, Santa Clara County	13 479	30.3	1 143	2 977	600	837	2 307	2 067	1 474	464	378
Amador City city, Amador County	196	41.5	10	28	9	6	31	22	36	16	12
American Canyon city, Napa County	9 774	36.9	603	2 173	377	364	1 081	1 668	1 325	477	400
Amesti CDP, Santa Cruz County	2 436	35.7	197	539	95	86	272	380	345	93	89
Anaheim city, Orange County	328 014	30.3	30 206	68 758	14 003	20 337	58 417	51 578	36 063	12 436	9 443
Anderson city, Shasta County	9 022	32.2	743	2 104	412	415	1 128	1 319	992	382	276
Angels City city, Calaveras County	3 004	41.4	156	573	96	105	298	445	421	170	193
Angwin CDP, Napa County	3 148	23.9	154	330	638	521	317	329	375	130	91
Antioch city, Contra Costa County	90 532	32.3	7 820	21 398	3 482	3 953	12 673	16 615	11 795	3 628	2 460

Table 2. **Age and Sex: 2000**—Con.

[For information on confidentiality protection, nonsampling error, and definitions, see text]

Age—Con.			Age and sex						Percent of total population		
			All ages		18 years and over		65 years and over				**State County Place**
65 to 74 years	75 to 84 years	85 years and over	Female	Males per 100 females	Total	Female	Total	Female	Under 18 years	65 years and over	
1 887 823	**1 282 178**	**425 657**	**16 996 756**	**99.3**	**24 621 819**	**12 491 465**	**3 595 658**	**2 081 784**	**27.3**	**10.6**	**The State**
											COUNTY
75 699	53 069	18 823	734 441	96.6	1 089 169	561 334	147 591	87 362	24.6	10.2	Alameda County
75	32	13	573	110.8	932	429	120	55	22.8	9.9	Alpine County
3 453	2 231	645	15 772	122.5	27 877	12 476	6 329	3 353	20.6	18.0	Amador County
15 207	12 630	4 219	103 625	96.1	154 404	80 157	32 056	18 459	24.0	15.8	Butte County
4 324	2 400	649	20 432	98.5	31 306	15 993	7 373	3 826	22.8	18.2	Calaveras County
1 113	769	253	9 245	103.4	12 867	6 313	2 135	1 195	31.6	11.4	Colusa County
54 722	39 179	13 371	485 546	95.4	697 022	362 693	107 272	62 921	26.5	11.3	Contra Costa County
1 850	1 223	375	12 321	123.3	20 611	8 951	3 448	1 886	25.1	12.5	Del Norte County
10 952	6 614	1 768	78 336	99.5	115 507	58 555	19 334	10 418	26.1	12.4	El Dorado County
41 171	28 331	9 707	398 931	100.4	542 982	273 895	79 209	46 006	32.1	9.9	Fresno County
1 793	1 204	434	13 080	102.2	18 312	9 177	3 431	1 925	30.8	13.0	Glenn County
8 020	5 754	2 002	63 986	97.7	97 105	49 647	15 776	9 051	23.2	12.5	Humboldt County
8 401	4 691	1 213	68 031	109.3	97 615	46 169	14 305	7 719	31.4	10.0	Imperial County
1 790	1 224	415	9 184	95.4	13 569	7 034	3 429	1 944	24.4	19.1	Inyo County
34 287	21 310	6 457	322 263	105.3	450 266	219 333	62 054	35 147	31.9	9.4	Kern County
5 269	3 199	1 089	55 129	134.8	91 933	36 949	9 557	5 389	29.0	7.4	Kings County
6 102	4 075	1 182	29 513	97.6	44 247	22 724	11 359	6 089	24.1	19.5	Lake County
1 707	1 056	291	12 587	168.8	26 439	9 049	3 054	1 617	21.8	9.0	Lassen County
492 833	324 693	109 147	4 815 233	97.7	6 851 362	3 514 178	926 673	543 433	28.0	9.7	Los Angeles County
7 671	4 537	1 388	64 198	91.8	86 642	46 580	13 596	7 423	29.6	11.0	Madera County
16 791	12 060	4 581	124 737	98.2	197 104	100 379	33 432	19 333	20.3	13.5	Marin County
1 672	989	279	8 368	104.7	13 427	6 537	2 940	1 503	21.6	17.2	Mariposa County
5 974	4 252	1 483	43 365	98.9	64 226	32 592	11 709	6 597	25.5	13.6	Mendocino County
11 119	6 786	2 099	105 623	99.3	137 870	70 110	20 004	11 407	34.5	9.5	Merced County
904	596	163	4 669	102.4	7 026	3 536	1 663	887	25.6	17.6	Modoc County
668	248	60	5 794	121.8	9 900	4 366	976	439	23.0	7.6	Mono County
21 373	14 227	4 699	193 821	107.3	287 712	138 520	40 299	23 174	28.4	10.0	Monterey County
8 695	7 465	2 926	62 263	99.6	94 281	47 768	19 086	10 899	24.1	15.4	Napa County
8 354	5 939	1 756	46 416	98.3	70 756	36 334	16 049	8 746	23.1	17.4	Nevada County
148 702	97 967	34 094	1 430 244	99.0	2 077 870	1 056 367	280 763	164 877	27.0	9.9	Orange County
17 313	11 557	3 690	126 507	96.4	182 641	94 206	32 560	18 383	26.5	13.1	Placer County
2 133	1 250	342	10 421	99.8	16 097	8 133	3 725	1 949	22.7	17.9	Plumas County
103 154	71 726	21 084	776 003	99.1	1 076 696	547 037	195 964	109 824	30.3	12.7	Riverside County
71 092	49 266	15 517	624 684	95.9	885 897	460 099	135 875	79 173	27.6	11.1	Sacramento County
2 379	1 473	463	26 293	102.5	36 091	18 079	4 315	2 408	32.2	8.1	San Benito County
81 244	49 965	15 250	856 410	99.6	1 157 387	586 895	146 459	84 505	32.3	8.6	San Bernardino County
160 059	117 284	36 407	1 398 736	101.2	2 090 172	1 046 406	313 750	180 537	25.7	11.2	San Diego County
53 955	37 929	14 227	381 905	103.4	663 931	326 894	106 111	61 736	14.5	13.7	San Francisco County
30 673	21 619	7 507	281 971	99.9	389 029	197 314	59 799	34 525	31.0	10.6	San Joaquin County
18 094	13 415	4 176	119 977	105.6	193 268	94 188	35 685	20 247	21.7	14.5	San Luis Obispo County
44 742	32 000	11 343	357 510	97.8	545 061	278 703	88 085	51 573	22.9	12.5	San Mateo County
25 338	18 531	6 896	199 584	100.1	299 845	151 335	50 765	29 212	24.9	12.7	Santa Barbara County
87 193	55 347	17 987	829 611	102.8	1 266 183	627 237	160 527	92 914	24.7	9.5	Santa Clara County
12 347	9 295	3 845	128 023	99.7	194 861	98 503	25 487	15 232	23.8	10.0	Santa Cruz County
12 929	9 057	2 875	83 684	95.1	120 582	63 082	24 861	14 046	26.1	15.2	Shasta County
336	209	84	1 760	102.0	2 725	1 377	629	333	23.3	17.7	Sierra County
4 228	2 918	894	22 549	96.5	33 681	17 351	8 040	4 415	24.0	18.1	Siskiyou County
20 246	13 265	3 915	195 848	101.5	282 690	141 191	37 426	21 729	28.3	9.5	Solano County
27 394	22 329	8 254	232 810	97.0	346 461	178 544	57 977	34 119	24.5	12.6	Sonoma County
24 405	16 473	5 819	227 085	96.8	307 775	159 104	46 697	27 206	31.1	10.4	Stanislaus County
5 367	3 218	1 170	39 869	98.0	56 061	28 849	9 755	5 572	29.0	12.4	Sutter County
4 729	3 213	981	28 347	97.7	40 665	20 853	8 923	4 904	27.4	15.9	Tehama County
1 338	729	174	6 378	104.2	10 048	4 959	2 241	1 142	22.8	17.2	Trinity County
18 996	12 584	4 337	184 011	100.0	243 769	123 328	35 917	20 637	33.8	9.8	Tulare County
5 541	3 559	967	25 763	111.5	43 201	20 363	10 067	5 421	20.7	18.5	Tuolumne County
40 244	27 271	9 289	377 209	99.7	538 953	272 819	76 804	44 388	28.4	10.2	Ventura County
8 056	5 753	1 973	86 209	95.6	126 181	65 639	15 782	9 030	25.2	9.4	Yolo County
3 607	2 193	610	29 873	101.6	41 529	20 832	6 410	3 544	31.0	10.6	Yuba County
											PLACE
119	66	20	1 173	103.8	1 658	839	205	106	30.6	8.6	Acton CDP, Los Angeles County
601	268	62	8 432	115.0	11 244	5 043	931	485	38.0	5.1	Adelanto city, San Bernardino County
787	373	113	10 313	99.1	14 282	7 361	1 273	689	30.5	6.2	Agoura Hills city, Los Angeles County
4 712	3 569	1 324	37 570	92.3	56 725	29 932	9 605	5 797	21.5	13.3	Alameda city, Alameda County
1 115	595	189	7 871	98.5	11 313	5 821	1 899	1 019	27.6	12.2	Alamo CDP, Contra Costa County
853	675	291	8 775	87.4	12 686	6 943	1 819	1 104	22.9	11.1	Albany city, Alameda County
5 506	4 060	1 750	45 386	89.1	66 631	36 065	11 316	6 883	22.3	13.2	Alhambra city, Los Angeles County
895	375	80	20 772	93.4	29 699	15 517	1 350	773	26.1	3.4	Aliso Viejo CDP, Orange County
-	-	-	-	(X)	-	-	-	-	(X)	(X)	Almanor CDP, Plumas County
403	261	61	4 282	101.4	6 076	3 025	725	399	29.5	8.4	Alondra Park CDP, Los Angeles County
42	11	9	376	102.4	473	240	62	34	37.8	8.1	Alpaugh CDP, Tulare County
809	484	165	6 575	99.9	9 725	4 922	1 458	789	26.0	11.1	Alpine CDP, San Diego County
12	5	1	62	119.4	109	51	18	9	19.9	13.2	Alpine Village CDP, Alpine County
2 692	1 818	739	22 213	91.8	31 289	16 771	5 249	3 163	26.6	12.3	Altadena CDP, Los Angeles County
924	566	78	3 302	97.5	5 107	2 636	1 568	796	21.7	24.0	Alta Sierra CDP, Nevada County
225	196	67	1 518	90.5	2 061	1 112	488	301	28.7	16.9	Alturas city, Modoc County
681	425	126	6 576	105.0	9 359	4 611	1 232	720	30.6	9.1	Alum Rock CDP, Santa Clara County
11	10	5	102	92.2	158	79	26	12	19.4	13.3	Amador City city, Amador County
728	453	125	4 960	97.1	6 998	3 644	1 306	751	28.4	13.4	American Canyon city, Napa County
180	115	45	1 233	97.6	1 700	883	340	195	30.2	14.0	Amesti CDP, Santa Cruz County
14 383	9 177	3 213	163 956	100.1	229 050	115 629	26 773	16 054	30.2	8.2	Anaheim city, Orange County
586	464	201	4 815	87.4	6 175	3 438	1 251	787	31.6	13.9	Anderson city, Shasta County
295	190	62	1 561	92.4	2 275	1 216	547	303	24.3	18.2	Angels City city, Calaveras County
120	100	43	1 609	95.6	2 664	1 389	263	150	15.4	8.4	Angwin CDP, Napa County
3 692	2 281	735	46 201	96.0	61 314	31 942	6 708	3 979	32.3	7.4	Antioch city, Contra Costa County

Table 2. **Age and Sex: 2000**—Con.

[For information on confidentiality protection, nonsampling error, and definitions, see text]

State County Place	Total population	Median age	Age: Under 5 years	5 to 17 years	18 to 20 years	21 to 24 years	25 to 34 years	35 to 44 years	45 to 54 years	55 to 59 years	60 to 64 years
PLACE—Con.											
Apple Valley town, San Bernardino County	54 239	35.4	3 875	13 240	2 112	2 126	5 451	8 196	6 892	2 585	2 317
Aptos CDP, Santa Cruz County	9 396	41.4	456	1 353	240	367	1 225	1 681	1 802	595	366
Aptos Hills-Larkin Valley CDP, Santa Cruz County	2 361	41.8	120	437	71	77	218	422	510	166	95
Arbuckle CDP, Colusa County	2 332	26.5	211	626	132	149	327	321	223	80	64
Arcadia city, Los Angeles County	53 054	40.5	2 447	9 907	1 849	2 118	5 726	8 725	8 627	3 057	2 385
Arcata city, Humboldt County	16 651	25.8	665	1 886	2 127	3 251	2 856	1 773	1 741	529	379
Arden-Arcade CDP, Sacramento County	96 025	37.7	5 796	14 758	3 951	6 120	13 736	14 123	13 348	4 641	3 583
Armona CDP, Kings County	3 239	28.5	287	858	161	152	472	476	400	113	90
Arnold CDP, Calaveras County	4 218	50.1	150	645	100	91	256	551	704	435	404
Aromas CDP	2 797	37.3	151	696	87	94	265	549	506	134	101
Monterey County (part)	1 427	37.3	72	367	48	56	122	288	264	65	39
San Benito County (part)	1 370	37.4	79	329	39	38	143	261	242	69	62
Arroyo Grande city, San Luis Obispo County	15 851	41.9	896	2 801	501	554	1 513	2 468	2 370	804	722
Artesia city, Los Angeles County	16 380	33.9	1 203	3 248	714	940	2 356	2 453	2 066	766	609
Arvin city, Kern County	12 956	23.3	1 470	3 717	730	934	2 003	1 732	1 014	344	259
Ashland CDP, Alameda County	20 793	30.9	1 832	4 085	803	1 285	3 960	3 331	2 357	688	557
Atascadero city, San Luis Obispo County	26 411	38.2	1 423	5 349	1 061	1 118	2 892	4 713	4 518	1 335	958
Atherton town, San Mateo County	7 194	45.3	371	1 332	284	235	403	940	1 230	529	419
Atwater city, Merced County	23 113	28.5	2 169	5 903	1 067	1 233	3 338	3 268	2 388	849	794
Auberry CDP, Fresno County	2 053	42.0	121	418	77	51	144	317	315	138	84
Auburn city, Placer County	12 462	41.2	663	2 239	417	478	1 286	1 912	2 069	643	494
August CDP, San Joaquin County	7 808	28.6	764	1 841	376	499	1 217	1 094	736	308	259
Avalon city, Los Angeles County	3 127	33.7	246	703	104	137	427	518	432	131	114
Avenal city, Kings County	14 674	31.0	924	2 286	667	1 307	3 593	3 226	1 590	376	228
Avery CDP, Calaveras County	672	44.3	26	123	22	21	48	104	116	47	40
Avocado Heights CDP, Los Angeles County	15 148	30.4	1 224	3 454	716	935	2 317	2 156	1 779	643	603
Azusa city, Los Angeles County	44 712	27.1	4 138	9 642	3 466	3 454	7 711	6 368	4 231	1 451	1 153
Bakersfield city, Kern County	247 057	30.1	21 736	58 947	11 247	13 638	35 523	38 334	29 576	9 220	7 155
Baldwin Park city, Los Angeles County	75 837	26.9	7 324	19 153	3 955	5 045	12 449	10 782	8 019	2 500	1 944
Banning city, Riverside County	23 562	40.7	1 599	4 631	882	870	2 281	2 650	2 221	973	1 139
Barstow city, San Bernardino County	21 119	32.1	1 755	4 749	969	1 222	2 640	3 149	2 502	832	752
Bay Point CDP, Contra Costa County	21 534	29.1	2 091	5 064	980	1 274	3 493	3 607	2 397	777	534
Bayview CDP, Humboldt County	2 359	35.6	153	440	100	130	335	359	347	119	77
Bayview-Montalvin CDP, Contra Costa County	5 004	34.4	321	1 125	214	243	653	768	579	301	233
Baywood-Los Osos CDP, San Luis Obispo County	14 351	42.9	615	2 490	507	581	1 337	2 212	2 547	818	517
Beale AFB CDP, Yuba County	5 115	23.0	681	1 250	292	714	1 285	794	86	4	3
Bear Valley CDP, Alpine County	133	42.3	4	18	3	8	19	25	38	6	6
Bear Valley Springs CDP, Kern County	4 232	43.8	233	890	76	55	242	700	636	298	306
Beaumont city, Riverside County	11 384	30.3	1 049	2 703	510	621	1 560	1 756	1 215	431	323
Beckwourth CDP, Plumas County	342	47.5	11	54	7	5	31	42	60	30	25
Belden CDP, Plumas County	26	39.0	1	4	1	-	3	10	3	-	1
Bell city, Los Angeles County	36 664	25.9	3 957	8 995	1 928	2 817	6 955	4 862	3 408	1 026	752
Bellflower city, Los Angeles County	72 878	29.7	6 943	16 270	3 114	4 406	12 267	11 057	7 995	2 653	2 028
Bell Gardens city, Los Angeles County	44 054	23.8	5 043	12 352	2 456	3 206	8 001	5 870	3 582	1 117	691
Belmont city, San Mateo County	25 123	38.8	1 512	3 333	698	945	4 210	4 798	3 761	1 456	1 083
Belvedere city, Marin County	2 125	52.7	96	328	32	15	76	241	376	205	180
Benicia city, Solano County	26 865	38.9	1 510	5 773	874	882	2 731	4 866	5 162	1 551	1 018
Ben Lomond CDP, Santa Cruz County	2 364	36.5	127	485	88	124	293	479	465	117	67
Berkeley city, Alameda County	102 743	32.5	4 109	10 404	9 633	12 526	18 360	14 310	14 325	5 197	3 395
Bermuda Dunes CDP, Riverside County	6 229	37.6	381	1 087	241	314	820	1 036	905	292	276
Bertsch-Oceanview CDP, Del Norte County	2 238	35.8	163	511	76	88	254	377	318	111	101
Bethel Island CDP, Contra Costa County	2 312	48.5	70	298	49	58	211	347	386	210	199
Beverly Hills city, Los Angeles County	33 784	41.3	1 266	5 485	932	1 201	4 780	5 125	5 347	2 025	1 674
Big Bear City CDP, San Bernardino County	5 779	39.3	341	1 188	180	220	580	1 000	920	316	263
Big Bear Lake city, San Bernardino County	5 438	42.9	290	937	167	180	549	786	821	398	365
Big Bend CDP, Shasta County	149	45.1	6	29	5	2	12	20	33	17	4
Biggs city, Butte County	1 793	30.1	139	474	82	77	237	289	194	72	41
Big Pine CDP, Inyo County	1 350	47.1	55	220	27	26	95	215	193	90	72
Big River CDP, San Bernardino County	1 266	53.0	72	172	31	21	82	153	137	92	105
Biola CDP, Fresno County	1 037	25.4	87	292	69	63	137	152	90	21	25
Bishop city, Inyo County	3 575	39.9	217	647	122	139	413	534	532	168	115
Blackhawk-Camino Tassajara CDP, Contra Costa County	10 048	41.4	572	2 344	286	192	547	1 869	2 284	821	489
Black Point-Green Point CDP, Marin County	1 143	47.4	41	167	22	17	88	170	288	120	68
Blairsden CDP, Plumas County	50	40.5	2	9	2	3	6	8	5	5	1
Bloomington CDP, San Bernardino County	19 318	27.4	1 804	5 229	930	1 093	2 762	2 939	1 953	622	541
Blue Lake city, Humboldt County	1 135	38.8	58	191	44	51	146	190	209	56	49
Bluewater CDP, San Bernardino County	265	66.8	1	18	-	-	7	16	27	26	20
Blythe city, Riverside County	12 155	30.7	1 186	2 940	504	557	1 615	1 837	1 372	492	445
Bodega Bay CDP, Sonoma County	1 423	50.9	51	130	34	54	148	161	240	139	141
Bodfish CDP, Kern County	1 823	49.8	74	275	39	46	110	242	250	121	128
Bolinas CDP, Marin County	1 246	43.8	37	225	22	36	136	188	321	132	49
Bombay Beach CDP, Imperial County	366	52.6	16	51	5	6	21	51	43	31	22
Bonadelle Ranchos-Madera Ranchos CDP, Madera County	7 300	38.1	411	1 710	313	221	619	1 367	1 406	422	272
Bonita CDP, San Diego County	12 401	40.6	630	2 392	425	480	1 301	1 863	2 074	809	625
Bonsall CDP, San Diego County	3 401	40.8	191	599	110	133	381	506	518	225	178
Bootjack CDP, Mariposa County	1 588	44.8	68	332	39	24	112	225	278	102	112
Boron CDP, Kern County	2 025	39.1	147	421	55	81	193	317	308	119	117
Boronda CDP, Monterey County	1 325	27.8	111	353	68	78	196	196	122	39	34
Borrego Springs CDP, San Diego County	2 535	49.7	118	348	52	68	255	283	309	171	187
Bostonia CDP, San Diego County	15 169	31.8	1 272	3 021	599	1 021	2 458	2 360	1 571	597	516
Boulder Creek CDP, Santa Cruz County	4 081	38.1	201	761	165	156	506	874	896	184	93
Bowles CDP, Fresno County	182	46.0	9	34	5	3	12	27	22	3	6

Table 2. **Age and Sex: 2000**—Con.

[For information on confidentiality protection, nonsampling error, and definitions, see text]

Age—Con.			Age and sex						Percent of total population		State County Place
			All ages		18 years and over		65 years and over				
65 to 74 years	75 to 84 years	85 years and over	Female	Males per 100 females	Total	Female	Total	Female	Under 18 years	65 years and over	
											PLACE—Con.
4 272	2 572	601	27 988	93.8	37 124	19 575	7 445	4 118	31.6	13.7	Apple Valley town, San Bernardino County
629	523	159	4 826	94.7	7 587	3 952	1 311	777	19.3	14.0	Aptos CDP, Santa Cruz County
123	101	21	1 177	100.6	1 804	913	245	131	23.6	10.4	Aptos Hills-Larkin Valley CDP, Santa Cruz County
115	56	28	1 134	105.6	1 495	724	199	115	35.9	8.5	Arbuckle CDP, Colusa County
3 986	3 051	1 176	28 113	88.7	40 700	22 047	8 213	4 906	23.3	15.5	Arcadia city, Los Angeles County
662	594	188	8 366	99.0	14 100	7 161	1 444	846	15.3	8.7	Arcata city, Humboldt County
7 213	6 643	2 113	50 475	90.2	75 471	40 425	15 969	9 563	21.4	16.6	Arden-Arcade CDP, Sacramento County
130	86	14	1 668	94.2	2 094	1 093	230	135	35.4	7.1	Armona CDP, Kings County
562	273	47	2 078	103.0	3 423	1 736	882	409	18.8	20.9	Arnold CDP, Calaveras County
119	74	21	1 394	100.6	1 950	984	214	111	30.3	7.7	Aromas CDP
60	37	9	695	105.3	988	485	106	54	30.8	7.4	Monterey County (part)
59	37	12	699	96.0	962	499	108	57	29.8	7.9	San Benito County (part)
1 498	1 253	471	8 392	88.9	12 154	6 589	3 222	1 923	23.3	20.3	Arroyo Grande city, San Luis Obispo County
1 019	721	285	8 168	100.5	11 929	6 091	2 025	1 214	27.2	12.4	Artesia city, Los Angeles County
458	215	80	6 140	111.0	7 769	3 729	753	416	40.0	5.8	Arvin city, Kern County
904	705	286	10 622	95.8	14 876	7 761	1 895	1 151	28.5	9.1	Ashland CDP, Alameda County
1 609	1 086	349	12 806	106.2	19 639	9 560	3 044	1 729	25.6	11.5	Atascadero city, San Luis Obispo County
695	573	183	3 715	93.6	5 491	2 887	1 451	794	23.7	20.2	Atherton town, San Mateo County
1 288	649	167	11 877	94.6	15 041	7 899	2 104	1 190	34.9	9.1	Atwater city, Merced County
191	140	57	1 058	94.0	1 514	797	388	226	26.3	18.9	Auberry CDP, Fresno County
995	874	392	6 669	86.9	9 560	5 219	2 261	1 397	23.3	18.1	Auburn city, Placer County
403	233	78	3 816	104.6	5 203	2 560	714	411	33.4	9.1	August CDP, San Joaquin County
157	120	38	1 568	99.4	2 178	1 099	315	189	30.3	10.1	Avalon city, Los Angeles County
241	185	51	3 765	289.7	11 464	2 277	477	214	21.9	3.3	Avenal city, Kings County
63	50	12	336	100.0	523	267	125	63	22.2	18.6	Avery CDP, Calaveras County
838	385	98	7 601	99.3	10 470	5 300	1 321	718	30.9	8.7	Avocado Heights CDP, Los Angeles County
1 753	1 030	315	22 637	97.5	30 932	15 977	3 098	1 871	30.8	6.9	Azusa city, Los Angeles County
11 217	7 777	2 687	126 952	94.6	166 374	87 190	21 681	12 920	32.7	8.8	Bakersfield city, Kern County
2 747	1 481	438	37 926	100.0	49 360	25 013	4 666	2 753	34.9	6.2	Baldwin Park city, Los Angeles County
3 353	2 416	547	12 342	90.9	17 332	9 283	6 316	3 537	26.4	26.8	Banning city, Riverside County
1 385	927	237	10 583	99.6	14 615	7 415	2 549	1 330	30.8	12.1	Barstow city, San Bernardino County
757	457	103	10 737	100.6	14 379	7 275	1 317	800	33.2	6.1	Bay Point CDP, Contra Costa County
152	110	37	1 195	97.4	1 766	892	299	168	25.1	12.7	Bayview CDP, Humboldt County
321	189	57	2 551	96.2	3 558	1 840	567	335	28.9	11.3	Bayview-Montalvin CDP, Contra Costa County
1 300	1 125	302	7 462	92.3	11 246	5 975	2 727	1 574	21.6	19.0	Baywood-Los Osos CDP, San Luis Obispo County
4	-	2	2 417	111.6	3 184	1 466	6	5	37.8	0.1	Beale AFB CDP, Yuba County
6	-	-	61	118.0	111	48	6	2	16.5	4.5	Bear Valley CDP, Alpine County
533	227	36	2 157	96.2	3 109	1 600	796	390	26.5	18.8	Bear Valley Springs CDP, Kern County
636	414	166	5 941	91.6	7 632	4 057	1 216	732	33.0	10.7	Beaumont city, Riverside County
42	31	4	176	94.3	277	138	77	32	19.0	22.5	Beckwourth CDP, Plumas County
-	3	-	14	85.7	21	10	3	2	19.2	11.5	Belden CDP, Plumas County
1 090	624	250	18 148	102.0	23 712	11 897	1 964	1 206	35.3	5.4	Bell city, Los Angeles County
3 146	2 265	734	37 358	95.1	49 665	26 062	6 145	3 668	31.9	8.4	Bellflower city, Los Angeles County
1 041	516	179	21 753	102.5	26 659	13 174	1 736	1 029	39.5	3.9	Bell Gardens city, Los Angeles County
1 763	1 189	375	12 773	96.7	20 278	10 419	3 327	1 899	19.3	13.2	Belmont city, San Mateo County
298	224	54	1 142	86.1	1 701	929	576	310	20.0	27.1	Belvedere city, Marin County
1 404	855	239	13 799	94.7	19 582	10 300	2 498	1 452	27.1	9.3	Benicia city, Solano County
56	46	17	1 149	105.7	1 752	876	119	74	25.9	5.0	Ben Lomond CDP, Santa Cruz County
4 993	3 969	1 522	52 287	96.5	88 230	45 224	10 484	6 321	14.1	10.2	Berkeley city, Alameda County
514	305	58	3 120	99.6	4 761	2 431	877	455	23.6	14.1	Bermuda Dunes CDP, Riverside County
150	68	21	1 143	95.8	1 564	811	239	132	30.1	10.7	Bertsch-Oceanview CDP, Del Norte County
302	154	28	1 130	104.6	1 944	929	484	244	15.9	20.9	Bethel Island CDP, Contra Costa County
2 748	2 274	927	18 413	83.5	27 033	15 072	5 949	3 355	20.0	17.6	Beverly Hills city, Los Angeles County
518	208	45	2 916	98.2	4 250	2 168	771	392	26.5	13.3	Big Bear City CDP, San Bernardino County
603	263	79	2 626	107.1	4 211	2 074	945	490	22.6	17.4	Big Bear Lake city, San Bernardino County
9	11	1	68	119.1	114	50	21	11	23.5	14.1	Big Bend CDP, Shasta County
104	72	12	941	90.5	1 180	629	188	108	34.2	10.5	Biggs city, Butte County
177	119	61	679	98.8	1 075	556	357	190	20.4	26.4	Big Pine CDP, Inyo County
214	153	34	661	91.5	1 022	533	401	194	19.3	31.7	Big River CDP, San Bernardino County
64	27	10	498	108.2	658	319	101	56	36.5	9.7	Biola CDP, Fresno County
302	258	128	1 864	91.8	2 711	1 427	688	428	24.2	19.2	Bishop city, Inyo County
463	155	26	5 094	97.3	7 132	3 636	644	308	29.0	6.4	Blackhawk-Camino Tassajara CDP, Contra Costa County
99	58	5	603	89.6	935	481	162	79	18.2	14.2	Black Point-Green Point CDP, Marin County
3	5	1	24	108.3	39	18	9	5	22.0	18.0	Blairsden CDP, Plumas County
862	450	133	9 647	100.2	12 285	6 213	1 445	830	36.4	7.5	Bloomington CDP, San Bernardino County
61	60	20	588	93.0	886	474	141	77	21.9	12.4	Blue Lake city, Humboldt County
83	53	14	135	96.3	246	126	150	80	7.2	56.6	Bluewater CDP, San Bernardino County
691	388	128	6 101	99.2	8 029	4 076	1 207	641	33.9	9.9	Blythe city, Riverside County
207	98	20	684	108.0	1 242	602	325	147	12.7	22.8	Bodega Bay CDP, Sonoma County
312	179	47	918	98.6	1 474	749	538	268	19.1	29.5	Bodfish CDP, Kern County
59	29	12	591	110.8	984	487	100	51	21.0	8.0	Bolinas CDP, Marin County
71	42	7	190	92.6	299	150	120	60	18.3	32.8	Bombay Beach CDP, Imperial County
352	177	30	3 610	102.2	5 179	2 611	559	284	29.1	7.7	Bonadelle Ranchos-Madera Ranchos CDP, Madera County
1 000	611	191	6 357	95.1	9 379	4 881	1 802	987	24.4	14.5	Bonita CDP, San Diego County
338	179	43	1 704	99.6	2 611	1 301	560	274	23.2	16.5	Bonsall CDP, San Diego County
185	92	19	816	94.6	1 188	606	296	140	25.2	18.6	Bootjack CDP, Mariposa County
156	97	14	1 012	100.1	1 457	725	267	144	28.0	13.2	Boron CDP, Kern County
69	41	18	633	109.3	861	421	128	77	35.0	9.7	Boronda CDP, Monterey County
418	266	60	1 231	105.9	2 069	1 006	744	377	18.4	29.3	Borrego Springs CDP, San Diego County
891	681	182	7 732	96.2	10 876	5 667	1 754	1 081	28.3	11.6	Bostonia CDP, San Diego County
132	79	34	2 029	101.1	3 119	1 547	245	133	23.6	6.0	Boulder Creek CDP, Santa Cruz County
12	23	26	102	78.4	139	74	61	36	23.6	33.5	Bowles CDP, Fresno County

Table 2. **Age and Sex: 2000**—Con.

[For information on confidentiality protection, nonsampling error, and definitions, see text]

State County Place	Total population	Median age	Age: Under 5 years	5 to 17 years	18 to 20 years	21 to 24 years	25 to 34 years	35 to 44 years	45 to 54 years	55 to 59 years	60 to 64 years
PLACE—Con.											
Boyes Hot Springs CDP, Sonoma County	6 665	31.9	516	1 385	296	415	1 064	1 124	905	279	162
Bradbury city, Los Angeles County	855	41.8	39	172	22	27	72	146	140	65	41
Bradley CDP, Monterey County	120	29.8	15	24	4	9	15	24	8	6	3
Brawley city, Imperial County	22 052	29.7	1 941	5 657	993	1 134	2 995	3 230	2 494	793	695
Brea city, Orange County	35 410	36.4	2 145	6 937	1 330	1 681	4 847	5 902	5 268	1 852	1 425
Brentwood city, Contra Costa County	23 302	32.7	2 263	5 380	760	837	3 435	4 353	2 296	893	852
Bret Harte CDP, Stanislaus County	5 161	24.1	538	1 437	347	330	733	728	427	172	130
Brisbane city, San Mateo County	3 597	40.3	161	477	80	120	553	796	759	206	153
Broadmoor CDP, San Mateo County	4 026	39.8	218	715	137	162	502	608	665	213	197
Bucks Lake CDP, Plumas County	17	52.5	3	-	-	1	2	1	3	1	5
Buellton city, Santa Barbara County	3 828	37.8	256	780	126	132	437	695	530	199	152
Buena Park city, Orange County	78 282	32.0	6 306	16 715	3 326	4 298	12 368	12 956	9 280	3 161	2 567
Buena Vista CDP, Santa Clara County	1 704	28.7	144	368	76	128	382	277	176	53	35
Burbank city, Los Angeles County	100 316	36.4	5 759	16 578	3 143	4 589	17 364	18 140	13 350	4 820	3 714
Burbank CDP, Santa Clara County	5 239	32.9	404	896	181	281	1 088	994	694	178	142
Burlingame city, San Mateo County	28 158	38.4	1 574	3 828	607	955	5 105	5 277	4 062	1 356	1 107
Burney CDP, Shasta County	3 217	39.7	190	702	74	127	332	438	499	229	143
Buttonwillow CDP, Kern County	1 266	24.4	131	350	88	72	184	166	122	32	16
Byron CDP, Contra Costa County	916	30.6	54	267	45	38	117	141	101	51	20
Bystrom CDP, Stanislaus County	4 518	29.8	357	1 103	228	274	643	619	558	175	148
Cabazon CDP, Riverside County	2 229	33.7	146	533	112	123	244	419	256	88	73
Calabasas city, Los Angeles County	20 033	38.5	1 223	4 514	518	637	1 988	3 844	3 610	1 174	809
Calexico city, Imperial County	27 109	29.2	2 109	7 355	1 366	1 325	3 377	3 978	2 991	905	888
California City city, Kern County	8 385	36.1	561	2 017	305	308	862	1 464	1 223	410	336
Calimesa city, Riverside County	7 139	44.4	324	1 231	226	216	642	1 000	852	398	392
Calipatria city, Imperial County	7 289	32.6	290	899	271	623	2 049	1 788	769	199	127
Calistoga city, Napa County	5 190	38.1	368	840	170	273	750	649	651	256	218
Calwa CDP, Fresno County	762	30.2	49	186	37	56	106	96	88	25	22
Camarillo city, Ventura County	57 077	38.9	3 739	10 680	1 808	1 914	6 819	9 459	7 848	2 899	2 231
Cambria CDP, San Luis Obispo County	6 232	50.9	239	783	170	168	415	709	1 135	488	465
Cambrian Park CDP, Santa Clara County	3 258	38.2	226	612	115	115	353	686	502	143	121
Cameron Park CDP, El Dorado County	14 549	37.5	968	2 973	514	547	1 715	2 515	2 243	739	548
Campbell city, Santa Clara County	38 138	35.2	2 491	5 728	1 059	1 851	7 768	7 578	5 151	1 550	1 259
Camp Pendleton North CDP, San Diego County	8 197	21.4	978	672	2 004	2 930	1 127	388	88	7	-
Camp Pendleton South CDP, San Diego County	8 854	21.8	1 495	1 588	975	1 678	2 137	871	91	9	4
Cantua Creek CDP, Fresno County	655	24.4	82	157	46	49	115	79	72	21	13
Canyondam CDP, Plumas County	37	49.8	2	3	-	2	1	5	6	8	2
Canyon Lake city, Riverside County	9 952	40.8	551	2 027	291	225	889	1 788	1 434	542	522
Capitola city, Santa Cruz County	10 033	38.4	488	1 358	365	571	1 682	1 607	1 753	461	328
Caribou CDP, Plumas County	-	-	-	-	-	-	-	-	-	-	-
Carlsbad city, San Diego County	78 247	38.9	5 028	13 212	2 041	2 774	10 468	14 460	12 551	3 906	2 827
Carmel-by-the-Sea city, Monterey County	4 081	54.3	73	330	58	59	271	477	833	390	332
Carmel Valley Village CDP, Monterey County	4 700	46.0	166	802	126	95	309	748	1 031	414	257
Carmichael CDP, Sacramento County	49 742	40.0	2 693	8 905	1 858	2 232	5 507	7 749	7 514	2 578	2 221
Carpinteria city, Santa Barbara County	14 194	35.9	890	2 745	592	707	1 977	2 375	2 076	614	452
Carrick CDP, Siskiyou County	156	31.5	16	35	4	2	25	25	22	1	11
Carson city, Los Angeles County	89 730	33.7	6 192	19 293	4 152	4 746	12 107	13 475	11 393	4 688	4 123
Cartago CDP, Inyo County	109	28.3	10	24	7	3	18	12	10	6	5
Caruthers CDP, Fresno County	2 103	29.0	162	595	89	94	283	321	224	73	53
Casa Conejo CDP, Ventura County	3 180	35.2	245	653	114	125	440	629	380	145	119
Casa de Oro-Mount Helix CDP, San Diego County	18 874	41.9	1 072	3 272	623	825	1 758	2 895	3 107	1 165	970
Castro Valley CDP, Alameda County	57 292	39.4	3 266	10 328	1 811	2 080	6 970	10 131	9 293	2 856	2 162
Castroville CDP, Monterey County	6 724	24.8	674	1 819	371	517	1 082	964	571	210	142
Cathedral City city, Riverside County	42 647	32.0	3 763	9 504	1 690	2 077	6 386	6 660	4 318	1 590	1 456
Cayucos CDP, San Luis Obispo County	2 943	46.0	104	391	93	98	286	432	561	141	144
Ceres city, Stanislaus County	34 609	29.4	2 993	8 898	1 685	1 797	4 730	5 652	3 861	1 193	988
Cerritos city, Los Angeles County	51 488	39.3	2 395	10 215	2 060	2 468	5 590	7 674	9 197	4 231	2 689
Challenge-Brownsville CDP, Yuba County	1 069	51.0	49	149	29	22	76	112	176	82	59
Channel Islands Beach CDP, Ventura County	3 142	38.1	148	420	86	138	561	668	543	158	125
Charter Oak CDP, Los Angeles County	9 027	33.0	684	1 989	371	481	1 297	1 598	1 200	372	287
Cherryland CDP, Alameda County	13 837	31.6	1 237	2 496	535	910	2 642	2 280	1 522	502	400
Cherry Valley CDP, Riverside County	5 891	49.5	231	876	168	168	391	725	809	378	391
Chester CDP, Plumas County	2 316	41.0	113	515	55	52	217	363	391	137	112
Chico city, Butte County	59 954	25.9	3 602	9 071	6 781	9 382	9 049	7 037	6 100	1 758	1 242
Chilcoot-Vinton CDP, Plumas County	387	39.1	17	94	12	6	32	65	87	19	21
China Lake Acres CDP, Kern County	1 761	40.8	92	356	58	45	163	280	259	116	99
Chinese Camp CDP, Tuolumne County	146	35.0	18	23	8	7	17	30	18	5	6
Chino city, San Bernardino County	67 168	30.9	4 809	14 319	3 794	4 440	10 963	12 031	8 778	2 505	1 596
Chino Hills city, San Bernardino County	66 787	32.3	5 836	16 110	2 465	2 463	9 737	14 037	9 575	2 318	1 418
Chowchilla city, Madera County	11 127	34.1	692	1 782	380	671	2 282	2 475	1 195	361	250
Chualar CDP, Monterey County	1 444	23.0	162	407	95	120	249	187	116	41	16
Chula Vista city, San Diego County	173 556	33.0	13 565	36 299	7 179	9 111	26 323	28 468	20 563	7 007	5 922
Citrus CDP, Los Angeles County	10 581	28.0	934	2 559	570	709	1 634	1 676	1 134	377	303
Citrus Heights city, Sacramento County	85 071	34.9	5 786	15 674	3 641	5 060	12 463	13 287	11 039	3 878	3 229
Claremont city, Los Angeles County	33 998	35.8	1 474	5 557	3 789	2 550	3 317	4 430	4 820	1 811	1 284
Clayton city, Contra Costa County	10 762	40.2	749	2 102	288	201	1 001	2 062	2 086	788	511
Clearlake city, Lake County	13 142	41.1	817	2 570	407	469	1 249	1 792	1 781	681	702
Clearlake Oaks CDP, Lake County	2 402	55.2	92	317	41	44	161	262	276	199	211
Clio CDP, Plumas County	90	47.0	3	18	1	2	3	14	15	3	7
Cloverdale city, Sonoma County	6 831	36.0	478	1 385	295	288	894	1 037	905	304	271
Clovis city, Fresno County	68 468	32.8	5 204	15 793	2 974	3 317	9 030	11 764	9 268	2 693	2 019
Clyde CDP, Contra Costa County	694	37.2	40	146	22	17	96	165	111	38	18
Coachella city, Riverside County	22 724	22.8	2 535	6 735	1 353	1 531	3 365	3 169	1 825	580	503
Coalinga city, Fresno County	11 668	28.6	1 068	2 807	674	660	1 768	1 858	1 119	408	318
Cobb CDP, Lake County	1 638	41.4	68	369	48	40	138	291	313	101	77
Colfax city, Placer County	1 496	36.4	94	333	59	63	166	259	212	53	49

Table 2. **Age and Sex: 2000**—Con.

[For information on confidentiality protection, nonsampling error, and definitions, see text]

Age—Con.			Age and sex						Percent of total population		State County Place
			All ages		18 years and over		65 years and over				
65 to 74 years	75 to 84 years	85 years and over	Female	Males per 100 females	Total	Female	Total	Female	Under 18 years	65 years and over	
											PLACE—Con.
259	212	48	3 261	104.4	4 764	2 316	519	296	28.5	7.8	Boyes Hot Springs CDP, Sonoma County
69	47	15	449	90.4	644	330	131	66	24.7	15.3	Bradbury city, Los Angeles County
7	4	1	60	100.0	81	40	12	5	32.5	10.0	Bradley CDP, Monterey County
1 210	683	227	11 197	96.9	14 454	7 510	2 120	1 212	34.5	9.6	Brawley city, Imperial County
2 275	1 351	397	18 132	95.3	26 328	13 721	4 023	2 404	25.6	11.4	Brea city, Orange County
1 387	673	173	11 815	97.2	15 659	7 962	2 233	1 231	32.8	9.6	Brentwood city, Contra Costa County
183	113	23	2 530	104.0	3 186	1 501	319	168	38.3	6.2	Bret Harte CDP, Stanislaus County
179	89	24	1 791	100.8	2 959	1 470	292	164	17.7	8.1	Brisbane city, San Mateo County
263	245	101	2 084	93.2	3 093	1 628	609	365	23.2	15.1	Broadmoor CDP, San Mateo County
1	-	-	11	54.5	14	8	1	-	17.6	5.9	Bucks Lake CDP, Plumas County
276	181	64	1 928	98.5	2 792	1 434	521	303	27.1	13.6	Buellton city, Santa Barbara County
4 331	2 335	639	39 482	98.3	55 261	28 350	7 305	4 327	29.4	9.3	Buena Park city, Orange County
35	20	10	795	114.3	1 192	556	65	46	30.0	3.8	Buena Vista CDP, Santa Clara County
6 007	4 994	1 858	51 681	94.1	77 979	40 898	12 859	7 800	22.3	12.8	Burbank city, Los Angeles County
173	136	72	2 586	102.6	3 939	1 968	381	234	24.8	7.3	Burbank CDP, Santa Clara County
1 818	1 698	771	14 704	91.5	22 756	12 116	4 287	2 617	19.2	15.2	Burlingame city, San Mateo County
254	181	48	1 660	93.8	2 325	1 229	483	273	27.7	15.0	Burney CDP, Shasta County
65	29	11	611	107.2	785	380	105	62	38.0	8.3	Buttonwillow CDP, Kern County
35	38	9	400	129.0	595	290	82	51	35.0	9.0	Byron CDP, Contra Costa County
240	125	48	2 238	101.9	3 058	1 506	413	222	32.3	9.1	Bystrom CDP, Stanislaus County
144	71	20	1 182	88.6	1 550	815	235	135	30.5	10.5	Cabazon CDP, Riverside County
1 097	501	118	10 296	94.6	14 296	7 517	1 716	865	28.6	8.6	Calabasas city, Los Angeles County
1 725	879	211	14 480	87.2	17 645	9 772	2 815	1 570	34.9	10.4	Calexico city, Imperial County
566	270	63	4 203	99.5	5 807	2 918	899	464	30.7	10.7	California City city, Kern County
817	781	260	3 785	88.6	5 584	3 021	1 858	1 090	21.8	26.0	Calimesa city, Riverside County
156	101	17	1 573	363.4	6 100	1 021	274	121	16.3	3.8	Calipatria city, Imperial County
368	459	188	2 600	99.6	3 982	2 046	1 015	620	23.3	19.6	Calistoga city, Napa County
50	42	5	390	95.4	527	269	97	57	30.8	12.7	Calwa CDP, Fresno County
4 112	4 121	1 447	29 436	93.9	42 658	22 427	9 680	5 777	25.3	17.0	Camarillo city, Ventura County
920	606	134	3 256	91.4	5 210	2 750	1 660	886	16.4	26.6	Cambria CDP, San Luis Obispo County
197	149	39	1 621	101.0	2 420	1 215	385	222	25.7	11.8	Cambrian Park CDP, Santa Clara County
972	670	145	7 447	95.4	10 608	5 534	1 787	988	27.1	12.3	Cameron Park CDP, El Dorado County
1 898	1 312	493	19 205	98.6	29 919	15 213	3 703	2 317	21.6	9.7	Campbell city, Santa Clara County
3	-	-	2 508	226.8	6 547	1 658	3	2	20.1	-	Camp Pendleton North CDP, San Diego County
5	1	-	3 535	150.5	5 771	2 055	6	4	34.8	0.1	Camp Pendleton South CDP, San Diego County
9	7	5	279	134.8	416	179	21	9	36.5	3.2	Cantua Creek CDP, Fresno County
6	2	-	17	117.6	32	14	8	3	13.5	21.6	Canyondam CDP, Plumas County
995	608	80	5 066	96.4	7 374	3 723	1 683	881	25.9	16.9	Canyon Lake city, Riverside County
663	535	222	5 267	90.5	8 187	4 379	1 420	945	18.4	14.2	Capitola city, Santa Cruz County
-	-	-	-	(X)	-	-	-	-	(X)	(X)	Caribou CDP, Plumas County
5 555	4 295	1 130	39 956	95.8	60 007	31 120	10 980	6 218	23.3	14.0	Carlsbad city, San Diego County
584	493	181	2 304	77.1	3 678	2 091	1 258	749	9.9	30.8	Carmel-by-the-Sea city, Monterey County
400	270	82	2 413	94.8	3 732	1 942	752	400	20.6	16.0	Carmel Valley Village CDP, Monterey County
4 163	3 190	1 132	26 194	89.9	38 144	20 557	8 485	5 065	23.3	17.1	Carmichael CDP, Sacramento County
880	655	231	7 069	100.8	10 559	5 339	1 766	1 071	25.6	12.4	Carpinteria city, Santa Barbara County
7	7	1	83	88.0	105	55	15	8	32.7	9.6	Carrick CDP, Siskiyou County
5 889	2 899	773	46 415	93.3	64 245	33 919	9 561	5 542	28.4	10.7	Carson city, Los Angeles County
7	5	2	45	142.2	75	33	14	7	31.2	12.8	Cartago CDP, Inyo County
114	71	24	1 079	94.9	1 346	695	209	133	36.0	9.9	Caruthers CDP, Fresno County
201	95	34	1 593	99.6	2 282	1 138	330	186	28.2	10.4	Casa Conejo CDP, Ventura County
1 785	1 102	300	9 668	95.2	14 530	7 507	3 187	1 711	23.0	16.9	Casa de Oro-Mount Helix CDP, San Diego County
3 740	3 404	1 251	29 448	94.6	43 698	22 875	8 395	5 048	23.7	14.7	Castro Valley CDP, Alameda County
218	117	39	3 252	106.8	4 231	2 016	374	216	37.1	5.6	Castroville CDP, Monterey County
2 868	1 848	487	21 039	102.7	29 380	14 547	5 203	2 841	31.1	12.2	Cathedral City city, Riverside County
330	289	74	1 535	91.7	2 448	1 281	693	392	16.8	23.5	Cayucos CDP, San Luis Obispo County
1 643	925	244	17 570	97.0	22 718	11 785	2 812	1 604	34.4	8.1	Ceres city, Stanislaus County
3 127	1 508	334	26 432	94.8	38 878	20 323	4 969	2 754	24.5	9.7	Cerritos city, Los Angeles County
177	114	24	547	95.4	871	455	315	165	18.5	29.5	Challenge-Brownsville CDP, Yuba County
189	88	18	1 515	107.4	2 574	1 232	295	149	18.1	9.4	Channel Islands Beach CDP, Ventura County
449	238	61	4 623	95.3	6 354	3 325	748	443	29.6	8.3	Charter Oak CDP, Los Angeles County
575	514	224	6 749	105.0	10 104	5 027	1 313	789	27.0	9.5	Cherryland CDP, Alameda County
920	653	181	3 060	92.5	4 784	2 511	1 754	961	18.8	29.8	Cherry Valley CDP, Riverside County
176	128	57	1 168	98.3	1 688	869	361	208	27.1	15.6	Chester CDP, Plumas County
2 360	2 392	1 180	30 532	96.4	47 281	24 381	5 932	3 742	21.1	9.9	Chico city, Butte County
20	11	3	192	101.6	276	130	34	18	28.7	8.8	Chilcoot-Vinton CDP, Plumas County
164	106	23	877	100.8	1 313	668	293	160	25.4	16.6	China Lake Acres CDP, Kern County
12	2	-	67	117.9	105	50	14	8	28.1	9.6	Chinese Camp CDP, Tuolumne County
2 241	1 316	376	29 945	124.3	48 040	20 605	3 933	2 372	28.5	5.9	Chino city, San Bernardino County
1 821	818	189	33 580	98.9	44 841	22 980	2 828	1 607	32.9	4.2	Chino Hills city, San Bernardino County
491	410	138	7 364	51.1	8 653	6 190	1 039	633	22.2	9.3	Chowchilla city, Madera County
30	15	6	670	115.5	875	406	51	33	39.4	3.5	Chualar CDP, Monterey County
10 437	6 826	1 856	89 319	94.3	123 692	64 962	19 119	11 084	28.7	11.0	Chula Vista city, San Diego County
449	194	42	5 320	98.9	7 088	3 636	685	398	33.0	6.5	Citrus CDP, Los Angeles County
5 516	4 128	1 370	43 916	93.7	63 611	33 415	11 014	6 640	25.2	12.9	Citrus Heights city, Sacramento County
2 429	1 847	690	18 029	88.6	26 967	14 570	4 966	2 982	20.7	14.6	Claremont city, Los Angeles County
646	262	66	5 492	96.0	7 911	4 065	974	488	26.5	9.1	Clayton city, Contra Costa County
1 355	1 005	314	6 849	91.9	9 755	5 195	2 674	1 500	25.8	20.3	Clearlake city, Lake County
426	310	63	1 223	96.4	1 993	1 027	799	419	17.0	33.3	Clearlake Oaks CDP, Lake County
11	12	1	45	100.0	69	36	24	12	23.3	26.7	Clio CDP, Plumas County
520	333	121	3 429	99.2	4 968	2 528	974	558	27.3	14.3	Cloverdale city, Sonoma County
3 240	2 291	875	35 600	92.3	47 471	25 219	6 406	4 016	30.7	9.4	Clovis city, Fresno County
21	14	6	349	98.9	508	262	41	26	26.8	5.9	Clyde CDP, Contra Costa County
721	340	67	11 359	100.1	13 454	6 747	1 128	610	40.8	5.0	Coachella city, Riverside County
528	336	124	5 601	108.3	7 793	3 722	988	585	33.2	8.5	Coalinga city, Fresno County
137	48	8	807	103.0	1 201	596	193	86	26.7	11.8	Cobb CDP, Lake County
90	90	28	772	93.8	1 069	559	208	128	28.5	13.9	Colfax city, Placer County

Table 2. **Age and Sex: 2000**—Con.

[For information on confidentiality protection, nonsampling error, and definitions, see text]

State County Place	Total population	Median age	Age: Under 5 years	5 to 17 years	18 to 20 years	21 to 24 years	25 to 34 years	35 to 44 years	45 to 54 years	55 to 59 years	60 to 64 years
PLACE—Con.											
Colma town, San Mateo County	1 191	36.9	62	232	34	72	162	216	140	43	45
Colton city, San Bernardino County	47 662	26.8	4 773	11 882	2 362	3 323	7 957	7 078	4 743	1 401	1 090
Columbia CDP, Tuolumne County	2 405	45.7	138	349	154	87	177	274	389	163	123
Colusa city, Colusa County	5 402	32.0	450	1 179	268	285	725	798	685	220	174
Commerce city, Los Angeles County	12 568	28.2	1 113	3 139	567	823	1 990	1 635	1 202	474	344
Compton city, Los Angeles County	93 493	25.0	9 736	26 257	4 781	5 976	14 036	12 787	8 251	2 700	2 532
Concord city, Contra Costa County	121 780	35.1	8 625	22 218	4 622	6 288	18 837	21 078	16 946	5 718	4 382
Concow CDP, Butte County	1 095	45.9	43	204	20	24	64	166	217	95	63
Copperopolis CDP, Calaveras County	2 363	44.7	126	417	53	68	190	335	360	189	191
Corcoran city, Kings County	14 458	30.7	962	2 565	691	1 184	3 224	2 842	1 464	432	320
Corning city, Tehama County	6 741	30.9	614	1 579	297	379	896	991	677	278	236
Corona city, Riverside County	124 966	29.9	12 249	29 484	4 865	6 203	21 655	22 209	13 852	4 161	2 999
Coronado city, San Diego County	24 100	34.2	957	2 892	2 015	2 851	3 632	3 418	2 691	1 015	812
Corralitos CDP, Santa Cruz County	2 431	40.3	132	489	73	69	234	423	423	144	92
Corte Madera town, Marin County	9 100	40.7	636	1 490	152	169	1 067	1 779	1 642	566	393
Costa Mesa city, Orange County	108 724	32.0	7 735	17 537	4 622	7 591	23 363	19 051	12 531	4 060	3 052
Cotati city, Sonoma County	6 471	33.9	416	1 248	239	406	1 047	1 254	989	246	168
Coto de Caza CDP, Orange County	13 057	34.9	1 329	3 258	284	239	1 439	2 920	2 155	603	352
Cottonwood CDP, Shasta County	2 960	32.6	223	727	131	126	372	485	361	121	93
Country Club CDP, San Joaquin County	9 462	36.3	725	1 869	326	385	1 238	1 457	1 167	407	345
Covelo CDP, Mendocino County	1 175	36.1	97	242	40	64	129	142	156	90	72
Covina city, Los Angeles County	46 837	33.5	3 470	9 676	1 949	2 514	6 880	7 700	5 886	2 097	1 560
Crescent City city, Del Norte County	4 006	32.1	365	841	212	233	478	592	446	138	146
Crescent City North CDP, Del Norte County	4 028	35.2	267	981	141	143	471	662	504	186	169
Crescent Mills CDP, Plumas County	258	39.7	14	61	10	7	23	38	47	15	9
Crest CDP, San Diego County	2 716	40.3	163	562	101	78	225	514	549	155	104
Crestline CDP, San Bernardino County	10 218	38.7	606	2 232	323	321	1 034	1 798	1 865	635	470
C-Road CDP, Plumas County	152	45.7	4	31	4	1	9	25	30	11	19
Crockett CDP, Contra Costa County	3 194	42.4	134	457	89	100	374	602	584	213	163
Cromberg CDP, Plumas County	290	43.5	8	64	9	5	13	62	55	20	12
Cudahy city, Los Angeles County	24 208	23.8	2 908	6 757	1 299	1 707	4 555	3 266	1 877	573	382
Culver City city, Los Angeles County	38 816	39.1	2 129	5 967	1 019	1 551	5 858	7 072	6 129	2 108	1 593
Cupertino city, Santa Clara County	50 546	38.0	3 060	10 403	1 250	1 388	6 101	10 593	7 778	2 472	1 941
Cutler CDP, Tulare County	4 491	23.5	449	1 230	306	398	731	570	379	104	103
Cutten CDP, Humboldt County	2 933	39.0	168	517	127	166	329	428	531	146	127
Cypress city, Orange County	46 229	36.7	2 770	9 724	1 799	1 847	5 728	8 212	6 590	2 630	2 050
Daly City city, San Mateo County	103 621	35.4	6 246	17 032	4 284	6 601	16 985	16 400	14 234	4 926	4 427
Dana Point city, Orange County	35 110	39.8	1 958	5 274	1 077	1 403	4 988	6 019	6 031	2 142	1 650
Danville town, Contra Costa County	41 715	39.9	2 961	8 956	926	812	3 426	8 112	7 752	2 750	1 720
Darwin CDP, Inyo County	54	53.0	1	2	1	-	3	6	17	5	10
Davis city, Yolo County	60 308	25.2	2 772	8 464	8 476	10 170	9 015	7 348	6 807	1 939	1 313
Day Valley CDP, Santa Cruz County	3 587	42.1	162	753	99	127	296	555	777	250	173
Deer Park CDP, Napa County	1 433	43.0	63	220	38	61	158	238	287	89	67
Del Aire CDP, Los Angeles County	9 012	35.1	640	1 907	326	355	1 267	1 707	1 178	387	320
Delano city, Kern County	38 824	27.9	3 537	9 081	2 057	2 771	6 689	6 010	3 617	1 144	1 019
Delhi CDP, Merced County	8 022	26.9	817	2 154	387	436	1 308	1 248	723	253	221
Delleker CDP, Plumas County	674	36.4	39	153	24	23	83	93	102	47	28
Del Mar city, San Diego County	4 389	43.5	164	434	71	165	729	724	866	377	239
Del Monte Forest CDP, Monterey County	4 531	57.1	113	468	66	73	175	395	793	415	407
Del Rey CDP, Fresno County	950	27.6	90	251	51	52	118	138	85	42	35
Del Rey Oaks city, Monterey County	1 650	43.8	80	236	41	53	167	284	324	119	84
Del Rio CDP, Stanislaus County	1 168	44.9	63	242	37	20	53	171	253	94	48
Denair CDP, Stanislaus County	3 446	34.0	214	811	151	168	415	523	512	172	146
Derby Acres CDP, Kern County	376	36.0	22	91	19	7	42	50	66	17	18
Desert Hot Springs city, Riverside County	16 582	30.1	1 564	3 955	709	895	2 336	2 540	1 654	595	488
Desert Shores CDP, Imperial County	792	36.8	56	157	31	36	90	111	82	33	34
Desert View Highlands CDP, Los Angeles County	2 337	32.6	182	638	99	76	239	416	306	85	77
Diablo CDP, Contra Costa County	988	45.8	47	218	24	14	33	136	208	100	73
Diamond Bar city, Los Angeles County	56 287	36.5	3 216	11 967	2 363	2 593	6 693	9 948	9 921	3 266	2 107
Diamond Springs CDP, El Dorado County	4 888	42.0	242	945	170	130	480	740	683	246	195
Dillon Beach CDP, Marin County	319	51.5	9	37	1	3	17	43	88	27	24
Dinuba city, Tulare County	16 844	25.9	1 645	4 378	1 010	1 127	2 462	2 176	1 632	494	393
Discovery Bay CDP, Contra Costa County	8 981	38.7	616	1 584	207	190	1 220	1 748	1 457	684	506
Dixon city, Solano County	16 103	31.5	1 393	3 763	633	736	2 485	2 705	2 161	585	479
Dixon Lane-Meadow Creek CDP, Inyo County	2 702	44.5	155	529	67	60	166	394	374	166	148
Dollar Point CDP, Placer County	1 539	41.0	46	216	42	83	249	246	307	89	70
Dorrington CDP, Calaveras County	727	50.3	18	100	11	13	36	102	170	84	76
Dorris city, Siskiyou County	886	35.3	52	219	33	34	101	98	133	48	28
Dos Palos city, Merced County	4 581	30.3	390	1 211	175	229	542	685	487	204	181
Downey city, Los Angeles County	107 323	31.6	8 606	22 751	4 469	6 069	17 667	15 766	12 385	4 296	3 485
Duarte city, Los Angeles County	21 486	34.5	1 613	4 444	781	1 044	3 003	3 364	2 882	959	840
Dublin city, Alameda County	29 973	34.3	1 758	4 524	1 160	1 637	6 410	6 823	4 267	1 238	775
Ducor CDP, Tulare County	504	24.6	52	146	26	31	67	65	59	21	9
Dunsmuir city, Siskiyou County	1 923	43.5	83	347	64	66	162	285	352	112	90
Durham CDP, Butte County	5 220	39.0	282	1 183	187	178	493	843	913	276	187
Dustin Acres CDP, Kern County	585	33.2	42	150	19	24	72	109	68	33	23
Earlimart CDP, Tulare County	6 583	22.0	795	1 987	387	463	922	772	524	202	138
East Blythe CDP, Riverside County	3	45.5	-	-	-	-	-	1	1	-	-
East Compton CDP, Los Angeles County	9 286	23.6	1 046	2 654	529	666	1 570	1 245	788	257	205
East Foothills CDP, Santa Clara County	8 133	40.1	492	1 343	268	304	992	1 381	1 238	472	379
East Hemet CDP, Riverside County	14 823	32.9	1 082	3 779	587	672	1 705	2 162	1 787	660	492
East La Mirada CDP, Los Angeles County	9 538	34.8	608	2 014	370	508	1 302	1 562	1 119	464	399
East Los Angeles CDP, Los Angeles County	124 283	26.5	12 607	30 342	6 383	9 319	22 009	16 125	10 830	3 747	3 100
East Oakdale CDP, Stanislaus County	2 742	43.5	143	552	80	71	185	423	548	213	171
Easton CDP, Fresno County	1 966	35.3	123	471	93	77	210	278	258	94	101
East Orosi CDP, Tulare County	426	23.7	42	123	32	23	64	65	28	16	6

Table 2. **Age and Sex: 2000**—Con.

[For information on confidentiality protection, nonsampling error, and definitions, see text]

Age—Con.			Age and sex						Percent of total population		State County Place
			All ages		18 years and over		65 years and over				
65 to 74 years	75 to 84 years	85 years and over	Female	Males per 100 females	Total	Female	Total	Female	Under 18 years	65 years and over	
											PLACE—Con.
73	65	47	635	87.6	897	480	185	123	24.7	15.5	Colma town, San Mateo County
1 778	989	286	24 170	97.2	31 007	15 997	3 053	1 788	34.9	6.4	Colton city, San Bernardino County
248	244	59	1 272	89.1	1 918	1 018	551	306	20.2	22.9	Columbia CDP, Tuolumne County
322	238	58	2 705	99.7	3 773	1 897	618	347	30.2	11.4	Colusa city, Colusa County
706	469	106	6 396	96.5	8 316	4 302	1 281	770	33.8	10.2	Commerce city, Los Angeles County
3 957	2 039	441	47 636	96.3	57 500	30 078	6 437	3 798	38.5	6.9	Compton city, Los Angeles County
6 943	4 585	1 538	61 633	97.6	90 937	46 570	13 066	7 814	25.3	10.7	Concord city, Contra Costa County
140	44	15	503	117.7	848	404	199	97	22.6	18.2	Concow CDP, Butte County
299	109	26	1 190	98.6	1 820	927	434	213	23.0	18.4	Copperopolis CDP, Calaveras County
451	237	86	4 697	207.8	10 931	2 996	774	408	24.4	5.4	Corcoran city, Kings County
372	303	119	3 494	92.9	4 548	2 387	794	477	32.5	11.8	Corning city, Tehama County
4 061	2 416	812	63 117	98.0	83 233	42 543	7 289	4 409	33.4	5.8	Corona city, Riverside County
1 673	1 621	523	10 051	139.8	20 251	8 129	3 817	2 191	16.0	15.8	Coronado city, San Diego County
150	105	97	1 235	96.8	1 810	950	352	213	25.5	14.5	Corralitos CDP, Santa Cruz County
683	409	114	4 841	88.0	6 974	3 752	1 206	669	23.4	13.3	Corte Madera town, Marin County
4 957	3 150	1 075	53 030	105.0	83 452	40 919	9 182	5 420	23.2	8.4	Costa Mesa city, Orange County
255	160	43	3 319	95.0	4 807	2 526	458	277	25.7	7.1	Cotati city, Sonoma County
341	114	23	6 543	99.6	8 470	4 291	478	228	35.1	3.7	Coto de Caza CDP, Orange County
167	125	29	1 559	89.9	2 010	1 074	321	174	32.1	10.8	Cottonwood CDP, Shasta County
722	667	154	4 888	93.6	6 868	3 612	1 543	897	27.4	16.3	Country Club CDP, San Joaquin County
87	39	17	609	92.9	836	439	143	79	28.9	12.2	Covelo CDP, Mendocino County
2 813	1 757	535	24 396	92.0	33 691	18 021	5 105	3 075	28.1	10.9	Covina city, Los Angeles County
270	211	74	2 155	85.9	2 800	1 535	555	346	30.1	13.9	Crescent City city, Del Norte County
271	186	47	2 091	92.6	2 780	1 483	504	284	31.0	12.5	Crescent City North CDP, Del Norte County
16	13	5	134	92.5	183	94	34	17	29.1	13.2	Crescent Mills CDP, Plumas County
168	79	18	1 344	102.1	1 991	982	265	136	26.7	9.8	Crest CDP, San Diego County
592	283	59	5 094	100.6	7 380	3 746	934	492	27.8	9.1	Crestline CDP, San Bernardino County
15	2	1	66	130.3	117	51	18	9	23.0	11.8	C-Road CDP, Plumas County
211	193	74	1 628	96.2	2 603	1 344	478	270	18.5	15.0	Crockett CDP, Contra Costa County
25	13	4	143	102.8	218	113	42	24	24.8	14.5	Cromberg CDP, Plumas County
558	245	81	12 245	97.7	14 543	7 366	884	524	39.9	3.7	Cudahy city, Los Angeles County
2 707	2 009	674	20 699	87.5	30 720	16 813	5 390	3 244	20.9	13.9	Culver City city, Los Angeles County
2 920	1 943	697	25 339	99.5	37 083	18 843	5 560	3 200	26.6	11.0	Cupertino city, Santa Clara County
155	49	17	1 983	126.5	2 812	1 215	221	109	37.4	4.9	Cutler CDP, Tulare County
184	143	67	1 547	89.6	2 248	1 193	394	246	23.4	13.4	Cutten CDP, Humboldt County
3 049	1 480	350	23 716	94.9	33 735	17 708	4 879	2 773	27.0	10.6	Cypress city, Orange County
7 105	4 119	1 262	52 650	96.8	80 343	41 356	12 486	7 327	22.5	12.0	Daly City city, San Mateo County
2 583	1 582	403	17 544	100.1	27 878	14 049	4 568	2 494	20.6	13.0	Dana Point city, Orange County
2 228	1 489	583	21 487	94.1	29 798	15 633	4 300	2 405	28.6	10.3	Danville town, Contra Costa County
5	3	1	22	145.5	51	21	9	5	5.6	16.7	Darwin CDP, Inyo County
1 976	1 511	517	31 545	91.2	49 072	26 135	4 004	2 356	18.6	6.6	Davis city, Yolo County
229	134	32	1 820	97.1	2 672	1 358	395	222	25.5	11.0	Day Valley CDP, Santa Cruz County
91	69	52	734	95.2	1 150	590	212	115	19.7	14.8	Deer Park CDP, Napa County
525	341	59	4 496	100.4	6 465	3 287	925	538	28.3	10.3	Del Aire CDP, Los Angeles County
1 578	997	324	16 889	129.9	26 206	10 782	2 899	1 573	32.5	7.5	Delano city, Kern County
280	159	36	3 970	102.1	5 051	2 543	475	256	37.0	5.9	Delhi CDP, Merced County
42	32	8	332	103.0	482	242	82	40	28.5	12.2	Delleker CDP, Plumas County
362	207	51	2 141	105.0	3 791	1 849	620	329	13.6	14.1	Del Mar city, San Diego County
796	626	204	2 427	86.7	3 950	2 130	1 626	874	12.8	35.9	Del Monte Forest CDP, Monterey County
48	31	9	484	96.3	609	302	88	47	35.9	9.3	Del Rey CDP, Fresno County
143	97	22	866	90.5	1 334	719	262	147	19.2	15.9	Del Rey Oaks city, Monterey County
97	80	10	598	95.3	863	448	187	95	26.1	16.0	Del Rio CDP, Stanislaus County
186	120	28	1 749	97.0	2 421	1 229	334	190	29.7	9.7	Denair CDP, Stanislaus County
30	14	-	188	100.0	263	130	44	21	30.1	11.7	Derby Acres CDP, Kern County
989	657	200	8 427	96.8	11 063	5 775	1 846	1 040	33.3	11.1	Desert Hot Springs city, Riverside County
103	42	17	347	128.2	579	257	162	76	26.9	20.5	Desert Shores CDP, Imperial County
135	72	12	1 191	96.2	1 517	776	219	123	35.1	9.4	Desert View Highlands CDP, Los Angeles County
93	35	7	504	96.0	723	380	135	65	26.8	13.7	Diablo CDP, Contra Costa County
2 636	1 286	291	28 721	96.0	41 104	21 404	4 213	2 370	27.0	7.5	Diamond Bar city, Los Angeles County
468	458	131	2 590	88.7	3 701	1 987	1 057	636	24.3	21.6	Diamond Springs CDP, El Dorado County
42	24	4	163	95.7	273	140	70	36	14.4	21.9	Dillon Beach CDP, Marin County
761	570	196	8 290	103.2	10 821	5 382	1 527	905	35.8	9.1	Dinuba city, Tulare County
535	203	31	4 338	107.0	6 781	3 282	769	356	24.5	8.6	Discovery Bay CDP, Contra Costa County
641	409	113	8 041	100.3	10 947	5 535	1 163	653	32.0	7.2	Dixon city, Solano County
324	253	66	1 408	91.9	2 018	1 087	643	373	25.3	23.8	Dixon Lane-Meadow Creek CDP, Inyo County
142	41	8	746	106.3	1 277	627	191	98	17.0	12.4	Dollar Point CDP, Placer County
88	27	2	359	102.5	609	296	117	56	16.2	16.1	Dorrington CDP, Calaveras County
67	51	22	459	93.0	615	333	140	81	30.6	15.8	Dorris city, Siskiyou County
263	156	58	2 320	97.5	2 980	1 549	477	269	34.9	10.4	Dos Palos city, Merced County
5 716	4 691	1 422	55 147	94.6	75 966	40 019	11 829	7 009	29.2	11.0	Downey city, Los Angeles County
1 227	910	419	11 254	90.9	15 429	8 305	2 556	1 636	28.2	11.9	Duarte city, Los Angeles County
923	368	90	14 191	111.2	23 691	11 155	1 381	763	21.0	4.6	Dublin city, Alameda County
19	6	3	230	119.1	306	142	28	12	39.3	5.6	Ducor CDP, Tulare County
163	156	43	973	97.6	1 493	753	362	216	22.4	18.8	Dunsmuir city, Siskiyou County
380	230	68	2 612	99.8	3 755	1 906	678	364	28.1	13.0	Durham CDP, Butte County
30	13	2	282	107.4	393	192	45	19	32.8	7.7	Dustin Acres CDP, Kern County
256	114	23	3 170	107.7	3 801	1 855	393	220	42.3	6.0	Earlimart CDP, Tulare County
1	-	-	2	50.0	3	2	1	1	-	33.3	East Blythe CDP, Riverside County
220	88	18	4 646	99.9	5 586	2 801	326	193	39.8	3.5	East Compton CDP, Los Angeles County
665	420	179	4 094	98.7	6 298	3 219	1 264	721	22.6	15.5	East Foothills CDP, Santa Clara County
877	706	314	7 625	94.4	9 962	5 256	1 897	1 090	32.8	12.8	East Hemet CDP, Riverside County
696	415	81	4 901	94.6	6 916	3 615	1 192	695	27.5	12.5	East La Mirada CDP, Los Angeles County
5 500	3 230	1 091	61 658	101.6	81 334	40 832	9 821	5 839	34.6	7.9	East Los Angeles CDP, Los Angeles County
218	118	20	1 338	104.9	2 047	1 009	356	170	25.3	13.0	East Oakdale CDP, Stanislaus County
142	94	25	972	102.3	1 372	701	261	143	30.2	13.3	Easton CDP, Fresno County
16	7	4	210	102.9	261	128	27	15	38.7	6.3	East Orosi CDP, Tulare County

Table 2. **Age and Sex: 2000**—Con.

[For information on confidentiality protection, nonsampling error, and definitions, see text]

State County Place	Total population	Median age	Age: Under 5 years	5 to 17 years	18 to 20 years	21 to 24 years	25 to 34 years	35 to 44 years	45 to 54 years	55 to 59 years	60 to 64 years
PLACE—Con.											
East Palo Alto city, San Mateo County	29 506	25.8	2 943	7 376	1 704	2 237	5 499	4 110	2 603	811	704
East Pasadena CDP, Los Angeles County	6 045	36.7	402	1 085	225	282	876	916	855	325	259
East Porterville CDP, Tulare County	6 730	24.4	680	1 868	414	464	944	886	626	223	147
East Quincy CDP, Plumas County	2 398	39.2	130	453	131	97	231	397	423	144	104
East Richmond Heights CDP, Contra Costa County	3 357	42.4	165	473	87	102	412	588	657	243	142
East San Gabriel CDP, Los Angeles County	14 512	36.4	999	2 443	508	763	2 223	2 427	2 086	728	582
East Shore CDP, Plumas County	177	53.9	7	11	3	3	8	19	39	25	16
East Sonora CDP, Tuolumne County	2 078	59.8	61	250	37	35	118	192	262	90	145
Edgewood CDP, Siskiyou County	67	44.8	5	14	2	-	5	8	12	1	6
Edwards AFB CDP, Kern County	5 909	23.3	827	1 304	333	844	1 484	1 002	97	3	5
El Cajon city, San Diego County	94 869	31.9	7 752	18 679	4 345	6 281	14 690	14 969	10 724	3 701	2 979
El Centro city, Imperial County	37 835	30.0	3 161	9 555	1 792	1 879	5 216	5 716	4 438	1 383	1 166
El Cerrito city, Contra Costa County	23 171	42.7	1 079	2 613	569	986	3 454	3 772	3 645	1 268	1 052
El Cerrito CDP, Riverside County	4 590	32.7	306	1 130	210	220	556	770	621	253	203
El Dorado Hills CDP, El Dorado County	18 016	37.6	1 281	4 692	521	296	1 385	3 915	3 188	862	555
Eldridge CDP, Sonoma County	1 534	38.4	81	267	40	57	219	326	319	78	50
El Granada CDP, San Mateo County	5 724	38.3	393	1 139	166	178	621	1 195	1 187	304	176
Elk Grove CDP, Sacramento County	59 984	32.0	4 720	15 043	2 455	2 422	8 066	11 081	8 262	2 288	1 598
Elkhorn CDP, Monterey County	1 591	38.2	102	307	65	56	187	275	291	98	64
Elmira CDP, Solano County	205	38.5	7	44	9	7	22	38	38	16	7
El Monte city, Los Angeles County	115 965	27.1	11 553	27 952	5 972	8 095	20 188	16 303	11 254	3 681	2 949
El Paso de Robles (Paso Robles) city, San Luis Obispo County	24 297	33.0	1 749	5 491	1 433	1 112	2 982	3 741	2 889	875	763
El Rio CDP, Ventura County	6 193	29.1	509	1 534	319	377	905	873	615	205	207
El Segundo city, Los Angeles County	16 033	36.4	956	2 683	405	589	2 855	3 348	2 444	713	511
El Sobrante CDP, Contra Costa County	12 260	37.6	764	2 266	418	479	1 670	2 136	1 965	641	480
El Verano CDP, Sonoma County	3 954	36.2	258	796	153	187	509	709	625	205	131
Emerald Lake Hills CDP, San Mateo County	3 899	41.8	267	620	86	83	355	837	848	246	160
Emeryville city, Alameda County	6 882	35.2	257	526	226	694	1 715	1 192	978	372	251
Empire CDP, Stanislaus County	3 903	31.7	275	960	210	191	474	597	460	157	154
Encinitas city, San Diego County	58 014	37.9	3 411	9 966	1 739	2 438	8 538	10 815	10 524	2 769	1 759
Escalon city, San Joaquin County	5 963	35.5	375	1 468	259	243	591	1 036	782	239	214
Escondido city, San Diego County	133 559	31.2	11 712	27 975	5 816	8 043	21 202	20 687	14 724	4 835	3 845
Esparto CDP, Yolo County	1 858	32.2	140	476	78	80	225	294	205	64	89
Etna city, Siskiyou County	781	44.1	27	177	26	11	45	122	114	45	37
Eureka city, Humboldt County	26 128	36.6	1 500	4 341	1 313	1 725	3 614	3 932	3 977	1 228	931
Exeter city, Tulare County	9 168	30.1	814	2 279	447	482	1 164	1 293	1 019	336	315
Fairbanks Ranch CDP, San Diego County	2 244	43.8	112	544	61	47	85	339	538	179	91
Fairfax town, Marin County	7 319	41.6	377	1 028	153	189	962	1 493	1 677	483	264
Fairfield city, Solano County	96 178	31.1	8 163	20 496	4 586	6 114	14 336	15 765	11 521	3 620	2 943
Fair Oaks CDP, Sacramento County	28 008	41.2	1 440	4 934	918	991	3 110	4 386	4 964	1 962	1 444
Fairview CDP, Alameda County	9 470	39.0	531	1 753	320	353	1 157	1 695	1 635	535	376
Fallbrook CDP, San Diego County	29 100	31.0	2 309	6 198	1 620	2 141	3 676	3 870	3 394	1 183	951
Fall River Mills CDP, Shasta County	648	37.0	61	139	21	24	69	75	84	27	37
Farmersville city, Tulare County	8 737	24.3	890	2 464	502	609	1 325	1 109	783	288	214
Farmington CDP, San Joaquin County	262	35.5	10	69	8	11	30	27	42	18	10
Fellows CDP, Kern County	153	41.3	14	29	9	2	14	20	27	8	5
Felton CDP, Santa Cruz County	1 051	34.3	56	223	45	69	143	169	177	35	33
Ferndale city, Humboldt County	1 382	42.9	79	236	34	61	142	192	223	103	82
Fetters Hot Springs-Agua Caliente CDP, Sonoma County	2 505	33.6	181	503	128	135	350	443	397	109	65
Fillmore city, Ventura County	13 643	29.8	1 142	3 271	630	834	2 036	1 920	1 471	519	404
Firebaugh city, Fresno County	5 743	24.9	562	1 695	280	342	802	848	525	176	146
Florence-Graham CDP, Los Angeles County	60 197	23.5	6 832	17 228	3 406	4 364	10 090	7 859	4 927	1 449	1 108
Florin CDP, Sacramento County	27 653	31.3	2 290	6 622	1 169	1 348	3 671	3 760	2 976	1 111	1 035
Folsom city, Sacramento County	51 884	35.9	3 591	8 966	1 397	2 026	8 935	11 306	7 566	2 036	1 492
Fontana city, San Bernardino County	128 929	26.2	13 313	35 481	6 087	7 257	21 042	20 679	12 997	3 514	2 446
Foothill Farms CDP, Sacramento County	17 426	30.9	1 547	3 531	863	1 151	2 657	2 620	1 976	727	620
Foothill Ranch CDP, Orange County	10 899	32.5	1 389	2 049	185	260	2 396	2 777	1 167	260	167
Ford City CDP, Kern County	3 512	30.3	303	800	167	216	488	496	369	136	109
Foresthill CDP, Placer County	1 791	36.5	79	461	53	62	194	348	259	88	66
Forest Meadows CDP, Calaveras County	1 197	53.6	38	179	20	14	56	133	185	109	142
Forestville CDP, Sonoma County	2 370	42.8	99	486	73	57	208	358	587	149	89
Fort Bragg city, Mendocino County	7 026	36.2	475	1 256	292	361	1 000	1 108	994	309	254
Fort Jones city, Siskiyou County	660	42.9	44	112	17	28	53	101	114	24	21
Fortuna city, Humboldt County	10 497	37.9	723	2 011	488	417	1 189	1 511	1 399	524	421
Foster City city, San Mateo County	28 803	38.1	1 685	4 413	614	1 075	4 853	5 320	4 660	1 900	1 381
Fountain Valley city, Orange County	54 978	38.1	3 278	9 627	1 956	2 402	7 364	9 162	8 110	3 815	3 028
Fowler city, Fresno County	3 979	31.5	317	993	191	206	475	594	459	146	123
Frazier Park CDP, Kern County	2 348	37.6	146	539	104	70	220	432	373	141	95
Freedom CDP, Santa Cruz County	6 000	29.8	497	1 349	307	382	976	814	649	190	184
Fremont city, Alameda County	203 413	34.5	15 137	37 315	6 578	9 119	35 274	39 578	27 859	8 804	6 782
French Camp CDP, San Joaquin County	4 109	30.3	204	803	267	346	836	776	412	122	92
French Gulch CDP, Shasta County	254	46.6	7	46	4	1	16	45	62	21	16
Fresno city, Fresno County	427 652	28.5	38 996	101 795	22 538	27 911	63 085	60 172	46 932	15 060	11 589
Friant CDP, Fresno County	519	47.8	16	81	10	14	41	79	83	34	31
Fruitdale CDP, Santa Clara County	895	37.3	57	138	24	35	151	199	154	37	12
Fullerton city, Orange County	126 003	32.9	8 772	22 911	5 923	8 510	20 959	19 737	15 175	5 410	4 332
Furnace Creek CDP, Inyo County	31	46.2	2	4	1	1	2	5	7	3	-
Galt city, Sacramento County	19 472	30.6	1 737	4 973	768	805	2 881	3 439	2 101	588	527
Gardena city, Los Angeles County	57 746	34.4	4 348	10 566	2 090	2 913	9 501	9 132	6 950	2 719	2 381
Garden Acres CDP, San Joaquin County	9 747	28.2	887	2 474	513	555	1 439	1 355	1 060	356	294
Garden Grove city, Orange County	165 196	32.3	13 109	33 909	6 648	8 622	27 892	27 340	19 186	7 051	5 674
Gazelle CDP, Siskiyou County	136	42.0	6	23	8	1	18	20	18	11	3
Georgetown CDP, El Dorado County	962	42.3	48	179	44	35	84	133	141	70	67
Gerber-Las Flores CDP, Tehama County	1 389	30.2	113	373	68	58	188	201	136	43	52

Table 2. **Age and Sex: 2000**—Con.

[For information on confidentiality protection, nonsampling error, and definitions, see text]

Age—Con.			Age and sex						Percent of total population		State County Place
			All ages		18 years and over		65 years and over				
65 to 74 years	75 to 84 years	85 years and over	Female	Males per 100 females	Total	Female	Total	Female	Under 18 years	65 years and over	
											PLACE—Con.
958	450	111	14 308	106.2	19 187	9 228	1 519	844	35.0	5.1	East Palo Alto city, San Mateo County
437	282	101	3 106	94.6	4 558	2 384	820	475	24.6	13.6	East Pasadena CDP, Los Angeles County
271	159	48	3 264	106.2	4 182	2 031	478	277	37.9	7.1	East Porterville CDP, Tulare County
176	80	32	1 179	103.4	1 815	902	288	158	24.3	12.0	East Quincy CDP, Plumas County
237	199	52	1 726	94.5	2 719	1 422	488	286	19.0	14.5	East Richmond Heights CDP, Contra Costa County
896	647	210	7 456	94.6	11 070	5 756	1 753	979	23.7	12.1	East San Gabriel CDP, Los Angeles County
27	19	-	92	92.4	159	82	46	25	10.2	26.0	East Shore CDP, Plumas County
361	392	135	1 151	80.5	1 767	997	888	538	15.0	42.7	East Sonora CDP, Tuolumne County
6	8	-	34	97.1	48	23	14	7	28.4	20.9	Edgewood CDP, Siskiyou County
6	4	-	2 666	121.6	3 778	1 640	10	7	36.1	0.2	Edwards AFB CDP, Kern County
5 290	3 992	1 467	48 590	95.2	68 438	35 764	10 749	6 502	27.9	11.3	El Cajon city, San Diego County
2 063	1 167	299	19 241	96.6	25 119	12 983	3 529	1 989	33.6	9.3	El Centro city, Imperial County
2 039	2 026	668	12 215	89.7	19 479	10 440	4 733	2 815	15.9	20.4	El Cerrito city, Contra Costa County
201	95	25	2 200	108.6	3 154	1 533	321	167	31.3	7.0	El Cerrito CDP, Riverside County
875	367	79	9 038	99.3	12 043	6 144	1 321	674	33.2	7.3	El Dorado Hills CDP, El Dorado County
60	30	7	768	99.7	1 186	610	97	58	22.7	6.3	Eldridge CDP, Sonoma County
245	101	19	2 832	102.1	4 192	2 098	365	184	26.8	6.4	El Granada CDP, San Mateo County
2 285	1 312	452	30 716	95.3	40 221	21 069	4 049	2 340	32.9	6.8	Elk Grove CDP, Sacramento County
96	39	11	781	103.7	1 182	578	146	74	25.7	9.2	Elkhorn CDP, Monterey County
10	4	3	97	111.3	154	71	17	7	24.9	8.3	Elmira CDP, Solano County
4 589	2 577	852	57 381	102.1	76 460	38 045	8 018	4 595	34.1	6.9	El Monte city, Los Angeles County
1 570	1 338	354	11 981	102.8	17 057	8 630	3 262	1 926	29.8	13.4	El Paso de Robles (Paso Robles) city, San Luis Obispo County
385	213	51	3 011	105.7	4 150	2 008	649	362	33.0	10.5	El Rio CDP, Ventura County
794	578	157	8 067	98.7	12 394	6 322	1 529	919	22.7	9.5	El Segundo city, Los Angeles County
767	575	99	6 316	94.1	9 230	4 803	1 441	839	24.7	11.8	El Sobrante CDP, Contra Costa County
206	154	21	2 016	96.1	2 900	1 496	381	216	26.7	9.6	El Verano CDP, Sonoma County
223	134	40	1 944	100.6	3 012	1 495	397	195	22.7	10.2	Emerald Lake Hills CDP, San Mateo County
386	216	69	3 438	100.2	6 099	3 050	671	379	11.4	9.8	Emeryville city, Alameda County
256	133	36	1 996	95.5	2 668	1 408	425	239	31.6	10.9	Empire CDP, Stanislaus County
2 849	2 248	958	29 124	99.2	44 637	22 738	6 055	3 614	23.1	10.4	Encinitas city, San Diego County
396	269	91	3 026	97.1	4 120	2 141	756	450	30.9	12.7	Escalon city, San Joaquin County
6 559	5 752	2 409	67 326	98.4	93 872	47 879	14 720	8 873	29.7	11.0	Escondido city, San Diego County
115	74	18	918	102.4	1 242	617	207	102	33.2	11.1	Esparto CDP, Yolo County
95	61	21	400	95.3	577	298	177	100	26.1	22.7	Etna city, Siskiyou County
1 688	1 338	541	13 191	98.1	20 287	10 364	3 567	2 164	22.4	13.7	Eureka city, Humboldt County
487	386	146	4 752	92.9	6 075	3 199	1 019	617	33.7	11.1	Exeter city, Tulare County
163	79	6	1 109	102.3	1 588	795	248	112	29.2	11.1	Fairbanks Ranch CDP, San Diego County
370	253	70	3 814	91.9	5 914	3 126	693	400	19.2	9.5	Fairfax town, Marin County
4 846	2 955	833	48 296	99.1	67 519	34 206	8 634	5 018	29.8	9.0	Fairfield city, Solano County
2 253	1 281	325	14 230	96.8	21 634	11 194	3 859	2 067	22.8	13.8	Fair Oaks CDP, Sacramento County
640	381	94	4 780	98.1	7 186	3 665	1 115	600	24.1	11.8	Fairview CDP, Alameda County
1 835	1 390	533	14 357	102.7	20 593	10 317	3 758	2 106	29.2	12.9	Fallbrook CDP, San Diego County
46	51	14	353	83.6	448	245	111	62	30.9	17.1	Fall River Mills CDP, Shasta County
334	168	51	4 309	102.8	5 383	2 653	553	303	38.4	6.3	Farmersville city, Tulare County
14	18	5	127	106.3	183	91	37	19	30.2	14.1	Farmington CDP, San Joaquin County
10	13	2	76	101.3	110	57	25	14	28.1	16.3	Fellows CDP, Kern County
49	41	11	515	104.1	772	391	101	56	26.5	9.6	Felton CDP, Santa Cruz County
123	86	21	741	86.5	1 067	587	230	144	22.8	16.6	Ferndale city, Humboldt County
86	70	38	1 286	94.8	1 821	939	194	130	27.3	7.7	Fetters Hot Springs-Agua Caliente CDP, Sonoma County
688	489	239	6 763	101.7	9 230	4 560	1 416	815	32.3	10.4	Fillmore city, Ventura County
238	98	31	2 757	108.3	3 486	1 695	367	195	39.3	6.4	Firebaugh city, Fresno County
1 654	972	308	29 845	101.7	36 137	18 082	2 934	1 736	40.0	4.9	Florence-Graham CDP, Los Angeles County
1 847	1 408	416	14 370	92.4	18 741	10 094	3 671	2 169	32.2	13.3	Florin CDP, Sacramento County
2 276	1 735	558	23 226	123.4	39 327	17 028	4 569	2 660	24.2	8.8	Folsom city, Sacramento County
3 532	1 963	618	64 947	98.5	80 135	41 048	6 113	3 636	37.8	4.7	Fontana city, San Bernardino County
1 080	560	94	8 996	93.7	12 348	6 510	1 734	1 001	29.1	10.0	Foothill Farms CDP, Sacramento County
167	65	17	5 462	99.5	7 461	3 789	249	135	31.5	2.3	Foothill Ranch CDP, Orange County
217	159	52	1 780	97.3	2 409	1 215	428	249	31.4	12.2	Ford City CDP, Kern County
95	67	19	871	105.6	1 251	617	181	98	30.2	10.1	Foresthill CDP, Placer County
207	108	6	620	93.1	980	515	321	159	18.1	26.8	Forest Meadows CDP, Calaveras County
119	97	48	1 233	92.2	1 785	945	264	151	24.7	11.1	Forestville CDP, Sonoma County
419	401	157	3 503	100.6	5 295	2 657	977	631	24.6	13.9	Fort Bragg city, Mendocino County
70	55	21	348	89.7	504	268	146	81	23.6	22.1	Fort Jones city, Siskiyou County
851	688	275	5 484	91.4	7 763	4 133	1 814	1 113	26.0	17.3	Fortuna city, Humboldt County
1 764	888	250	14 638	96.8	22 705	11 710	2 902	1 580	21.2	10.1	Foster City city, San Mateo County
3 642	1 838	756	28 106	95.6	42 073	21 802	6 236	3 511	23.5	11.3	Fountain Valley city, Orange County
220	177	78	2 035	95.5	2 669	1 383	475	285	32.9	11.9	Fowler city, Fresno County
140	67	21	1 165	101.5	1 663	841	228	130	29.2	9.7	Frazier Park CDP, Kern County
331	223	98	2 964	102.4	4 154	2 053	652	406	30.8	10.9	Freedom CDP, Santa Cruz County
9 933	5 394	1 640	101 140	101.1	150 961	75 787	16 967	9 735	25.8	8.3	Fremont city, Alameda County
140	87	24	1 454	182.6	3 102	1 062	251	130	24.5	6.1	French Camp CDP, San Joaquin County
16	18	2	124	104.8	201	100	36	19	20.9	14.2	French Gulch CDP, Shasta County
20 061	14 302	5 211	217 545	96.6	286 861	148 634	39 574	23 668	32.9	9.3	Fresno city, Fresno County
68	56	6	259	100.4	422	206	130	68	18.7	25.0	Friant CDP, Fresno County
38	42	8	458	95.4	700	360	88	53	21.8	9.8	Fruitdale CDP, Santa Clara County
7 390	5 145	1 739	63 727	97.7	94 320	48 090	14 274	8 361	25.1	11.3	Fullerton city, Orange County
4	2	-	15	106.7	25	12	6	4	19.4	19.4	Furnace Creek CDP, Inyo County
926	577	150	9 836	98.0	12 762	6 528	1 653	952	34.5	8.5	Galt city, Sacramento County
4 023	2 436	687	29 603	95.1	42 832	22 378	7 146	4 083	25.8	12.4	Gardena city, Los Angeles County
430	309	75	4 840	101.4	6 386	3 200	814	452	34.5	8.4	Garden Acres CDP, San Joaquin County
9 121	5 106	1 538	82 508	100.2	118 178	59 510	15 765	9 163	28.5	9.5	Garden Grove city, Orange County
19	6	3	69	97.1	107	53	28	11	21.3	20.6	Gazelle CDP, Siskiyou County
77	56	28	479	100.8	735	367	161	84	23.6	16.7	Georgetown CDP, El Dorado County
92	50	15	693	100.4	903	440	157	91	35.0	11.3	Gerber-Las Flores CDP, Tehama County

Table 2. **Age and Sex: 2000**—Con.

[For information on confidentiality protection, nonsampling error, and definitions, see text]

State County Place	Total population	Median age	Age: Under 5 years	5 to 17 years	18 to 20 years	21 to 24 years	25 to 34 years	35 to 44 years	45 to 54 years	55 to 59 years	60 to 64 years
PLACE—Con.											
Gilroy city, Santa Clara County	41 464	29.9	3 903	9 598	1 863	2 283	6 790	6 750	4 919	1 513	1 030
Glen Avon CDP, Riverside County	14 853	33.3	1 095	3 480	648	719	1 845	2 226	1 771	726	604
Glendale city, Los Angeles County	194 973	37.5	11 088	32 538	6 934	9 376	29 070	33 796	27 427	9 557	8 073
Glendora city, Los Angeles County	49 415	36.9	3 103	10 546	1 767	1 970	5 912	8 461	6 992	2 441	2 040
Glen Ellen CDP, Sonoma County	992	40.6	35	249	29	24	83	154	247	52	37
Golden Hills CDP, Kern County	7 434	34.5	520	1 989	290	259	712	1 365	1 035	314	249
Gold River CDP, Sacramento County	8 023	43.1	443	1 544	149	114	637	1 429	1 602	593	399
Goleta CDP, Santa Barbara County	55 204	38.2	3 121	9 629	2 086	3 145	6 928	8 882	7 944	2 918	2 509
Gonzales city, Monterey County	7 525	24.5	775	2 067	490	496	1 211	1 097	646	186	126
Goshen CDP, Tulare County	2 394	25.3	228	668	144	145	340	308	253	89	76
Graeagle CDP, Plumas County	831	56.9	19	77	16	7	29	103	129	78	85
Grand Terrace city, San Bernardino County	11 626	35.3	765	2 295	491	551	1 658	1 970	1 644	598	409
Granite Bay CDP, Placer County	19 388	40.0	1 156	4 804	547	357	1 187	3 627	3 770	1 308	846
Granite Hills CDP, San Diego County	3 246	41.6	141	646	146	128	244	525	551	221	172
Grass Valley city, Nevada County	10 922	39.3	700	1 847	444	577	1 276	1 456	1 400	433	386
Graton CDP, Sonoma County	1 815	40.2	81	360	74	75	174	298	393	111	58
Grayson CDP, Stanislaus County	1 077	27.8	93	293	42	61	170	173	101	37	40
Greenfield city, Monterey County	12 583	24.1	1 316	3 507	748	940	2 148	1 721	1 063	291	220
Greenhorn CDP, Plumas County	146	43.0	4	30	1	4	15	33	23	10	9
Green Valley CDP, Solano County	1 859	49.8	90	304	55	46	102	202	323	217	140
Greenview CDP, Siskiyou County	200	46.0	3	42	1	6	9	33	42	18	7
Greenville CDP, Plumas County	1 160	41.2	63	222	44	39	91	199	146	72	61
Grenada CDP, Siskiyou County	351	39.5	21	75	9	9	42	40	58	22	19
Gridley city, Butte County	5 382	32.9	389	1 229	268	272	657	707	553	236	214
Groveland-Big Oak Flat CDP, Tuolumne County	3 388	53.8	119	469	60	52	181	379	484	329	338
Grover Beach city, San Luis Obispo County	13 067	35.2	910	2 436	484	704	1 953	2 233	1 807	563	472
Guadalupe city, Santa Barbara County	5 659	26.7	522	1 495	314	349	824	811	551	165	146
Guerneville CDP, Sonoma County	2 441	41.5	103	377	96	88	263	473	536	168	84
Gustine city, Merced County	4 698	34.8	350	1 071	185	198	555	650	581	200	160
Hacienda Heights CDP, Los Angeles County	53 122	36.9	3 006	10 428	2 260	2 682	6 716	8 104	7 758	3 236	2 613
Half Moon Bay city, San Mateo County	11 842	38.7	699	1 928	419	545	1 575	2 197	2 095	773	474
Hamilton Branch CDP, Plumas County	587	48.7	22	88	17	11	36	83	103	60	46
Hamilton City CDP, Glenn County	1 903	27.7	150	485	116	123	299	240	213	75	65
Hanford city, Kings County	41 686	30.9	3 636	9 545	1 863	2 241	6 113	6 228	4 818	1 614	1 327
Harbison Canyon CDP, San Diego County	3 645	38.4	207	792	124	133	343	743	666	207	133
Hawaiian Gardens city, Los Angeles County	14 779	25.4	1 521	3 915	811	1 045	2 498	1 949	1 333	404	389
Hawthorne city, Los Angeles County	84 112	28.7	8 469	18 158	3 691	5 808	16 432	12 884	8 622	2 797	2 087
Hayfork CDP, Trinity County	2 315	42.0	111	480	71	65	204	355	388	161	138
Hayward city, Alameda County	140 030	31.9	11 011	26 488	6 192	9 023	24 552	22 179	16 652	5 337	4 369
Healdsburg city, Sonoma County	10 722	37.4	632	2 156	465	489	1 290	1 555	1 760	529	339
Heber CDP, Imperial County	2 988	29.3	239	802	147	136	433	446	310	114	94
Hemet city, Riverside County	58 812	44.6	3 843	9 426	1 793	2 420	5 983	6 142	5 039	2 242	2 477
Hercules city, Contra Costa County	19 488	36.7	1 145	4 041	816	850	2 357	3 523	3 587	1 055	681
Hermosa Beach city, Los Angeles County	18 566	34.2	768	1 459	200	926	6 403	3 816	2 376	823	527
Hesperia city, San Bernardino County	62 582	32.0	4 937	15 559	2 946	2 848	7 280	9 837	7 650	2 521	2 116
Hickman CDP, Stanislaus County	457	33.6	22	117	23	22	51	82	49	26	14
Hidden Hills city, Los Angeles County	1 875	40.4	127	492	37	41	93	298	372	126	100
Hidden Meadows CDP, San Diego County	3 463	56.3	96	336	68	56	144	380	569	318	281
Hidden Valley Lake CDP, Lake County	3 777	40.1	222	836	82	75	365	674	514	238	174
Highgrove CDP, Riverside County	3 445	27.2	359	896	156	192	537	534	362	122	72
Highland city, San Bernardino County	44 605	29.3	4 225	11 650	1 849	2 164	6 291	7 086	5 445	1 754	1 254
Highlands-Baywood Park CDP, San Mateo County	4 210	43.1	234	790	94	104	304	707	668	317	283
Hillsborough town, San Mateo County	10 825	45.5	551	2 164	238	234	646	1 487	1 986	840	665
Hilmar-Irwin CDP, Merced County	4 807	34.4	307	1 085	214	220	633	786	552	210	167
Hollister city, San Benito County	34 413	29.0	3 442	8 472	1 520	1 757	5 649	5 981	3 672	1 063	706
Holtville city, Imperial County	5 612	30.0	490	1 483	243	259	682	804	663	183	182
Home Garden CDP, Kings County	1 702	27.0	138	507	84	76	224	223	198	69	55
Home Gardens CDP, Riverside County	9 461	27.4	913	2 406	482	595	1 541	1 365	942	307	267
Homeland CDP, Riverside County	3 710	44.1	186	669	121	127	367	416	345	146	178
Homewood Canyon-Valley Wells CDP, Inyo County	75	52.5	4	9	-	2	5	8	10	10	5
Hornbrook CDP, Siskiyou County	286	42.0	16	47	15	8	29	36	34	22	13
Hughson city, Stanislaus County	3 980	30.6	291	1 042	190	210	461	656	465	165	117
Humboldt Hill CDP, Humboldt County	3 246	39.9	168	575	214	139	313	473	517	174	136
Huntington Beach city, Orange County	189 594	36.0	11 728	30 455	6 252	9 678	33 082	33 163	26 951	10 662	7 967
Huntington Park city, Los Angeles County	61 348	25.6	6 406	15 563	3 373	4 573	11 502	8 324	5 527	1 636	1 308
Huron city, Fresno County	6 306	23.5	699	1 767	370	498	1 050	853	522	145	136
Hydesville CDP, Humboldt County	1 209	41.4	66	239	51	30	101	202	256	64	45
Idyllwild-Pine Cove CDP, Riverside County	3 504	46.5	120	576	87	87	250	529	681	267	279
Imperial city, Imperial County	7 560	29.9	728	1 942	260	328	1 218	1 341	821	248	200
Imperial Beach city, San Diego County	26 992	28.6	2 264	5 684	1 589	2 170	4 599	4 123	2 964	883	687
Independence CDP, Inyo County	574	46.5	36	91	12	14	31	89	112	35	30
Indian Falls CDP, Plumas County	37	44.5	3	3	-	1	4	8	13	-	1
Indian Wells city, Riverside County	3 816	63.4	49	241	38	20	89	268	519	353	476
Indio city, Riverside County	49 116	27.3	5 100	12 218	2 437	3 004	7 714	6 707	4 384	1 639	1 463
Industry city, Los Angeles County	777	37.1	55	131	32	37	104	122	91	30	26
Inglewood city, Los Angeles County	112 580	29.6	10 257	26 180	4 843	6 662	18 424	17 456	12 982	4 350	3 448
Interlaken CDP, Santa Cruz County	7 328	29.2	598	1 768	418	440	1 114	1 110	828	280	213
Inverness CDP, Marin County	1 421	51.3	46	160	19	19	109	179	343	140	111
Inyokern CDP, Kern County	984	42.1	49	189	32	34	75	182	176	75	45
Ione city, Amador County	7 129	34.3	223	1 047	517	449	1 439	1 772	907	218	159
Iron Horse CDP, Plumas County	321	40.8	12	68	5	11	32	54	52	16	19
Irvine city, Orange County	143 072	33.1	7 997	25 558	10 931	9 671	21 527	24 748	21 373	6 635	4 330
Irwindale city, Los Angeles County	1 446	28.5	124	359	76	69	234	228	138	54	47
Isla Vista CDP, Santa Barbara County	18 344	21.1	492	1 081	7 389	6 069	1 773	736	423	94	58
Isleton city, Sacramento County	828	38.5	53	158	26	30	93	131	103	51	47

Table 2. **Age and Sex: 2000**—Con.

[For information on confidentiality protection, nonsampling error, and definitions, see text]

Age—Con.			Age and sex						Percent of total population		State County Place
			All ages		18 years and over		65 years and over				
65 to 74 years	75 to 84 years	85 years and over	Female	Males per 100 females	Total	Female	Total	Female	Under 18 years	65 years and over	
											PLACE—Con.
1 522	958	335	20 808	99.3	27 963	14 083	2 815	1 697	32.6	6.8	Gilroy city, Santa Clara County
920	659	160	7 451	99.3	10 278	5 205	1 739	1 025	30.8	11.7	Glen Avon CDP, Riverside County
14 011	9 304	3 799	101 899	91.3	151 347	80 516	27 114	16 323	22.4	13.9	Glendale city, Los Angeles County
3 287	2 160	736	25 571	93.2	35 766	18 860	6 183	3 682	27.6	12.5	Glendora city, Los Angeles County
37	34	11	449	120.9	708	357	82	42	28.6	8.3	Glen Ellen CDP, Sonoma County
432	209	60	3 707	100.5	4 925	2 511	701	381	33.8	9.4	Golden Hills CDP, Kern County
621	388	104	4 175	92.2	6 036	3 202	1 113	614	24.8	13.9	Gold River CDP, Sacramento County
4 347	2 825	870	27 824	98.4	42 454	21 653	8 042	4 503	23.1	14.6	Goleta CDP, Santa Barbara County
236	149	46	3 612	108.3	4 683	2 237	431	230	37.8	5.7	Gonzales city, Monterey County
86	40	17	1 212	97.5	1 498	743	143	80	37.4	6.0	Goshen CDP, Tulare County
182	90	16	436	90.6	735	380	288	147	11.6	34.7	Graeagle CDP, Plumas County
655	416	174	6 147	89.1	8 566	4 591	1 245	752	26.3	10.7	Grand Terrace city, San Bernardino County
1 106	549	131	9 684	100.2	13 428	6 827	1 786	897	30.7	9.2	Granite Bay CDP, Placer County
281	154	37	1 606	102.1	2 459	1 213	472	238	24.2	14.5	Granite Hills CDP, San Diego County
878	999	526	6 007	81.8	8 375	4 784	2 403	1 621	23.3	22.0	Grass Valley city, Nevada County
89	74	28	919	97.5	1 374	709	191	108	24.3	10.5	Graton CDP, Sonoma County
44	13	10	533	102.1	691	337	67	38	35.8	6.2	Grayson CDP, Stanislaus County
368	207	54	6 032	108.6	7 760	3 652	629	363	38.3	5.0	Greenfield city, Monterey County
12	4	1	68	114.7	112	50	17	8	23.3	11.6	Greenhorn CDP, Plumas County
203	140	37	969	91.8	1 465	775	380	190	21.2	20.4	Green Valley CDP, Solano County
18	15	6	96	108.3	155	80	39	21	22.5	19.5	Greenview CDP, Siskiyou County
98	98	27	604	92.1	875	457	223	129	24.6	19.2	Greenville CDP, Plumas County
30	13	13	176	99.4	255	128	56	32	27.4	16.0	Grenada CDP, Siskiyou County
382	341	134	2 814	91.3	3 764	2 022	857	525	30.1	15.9	Gridley city, Butte County
636	302	39	1 756	92.9	2 800	1 447	977	466	17.4	28.8	Groveland-Big Oak Flat CDP, Tuolumne County
818	521	166	6 733	94.1	9 721	5 120	1 505	894	25.6	11.5	Grover Beach city, San Luis Obispo County
289	147	46	2 773	104.1	3 642	1 808	482	264	35.6	8.5	Guadalupe city, Santa Barbara County
116	105	32	1 171	108.5	1 961	937	253	145	19.7	10.4	Guerneville CDP, Sonoma County
350	311	87	2 411	94.9	3 277	1 736	748	434	30.2	15.9	Gustine city, Merced County
3 973	1 914	432	27 113	95.9	39 688	20 555	6 319	3 443	25.3	11.9	Hacienda Heights CDP, Los Angeles County
657	400	80	5 565	112.8	9 215	4 284	1 137	654	22.2	9.6	Half Moon Bay city, San Mateo County
64	48	9	279	110.4	477	232	121	59	18.7	20.6	Hamilton Branch CDP, Plumas County
79	41	17	924	106.0	1 268	595	137	79	33.4	7.2	Hamilton City CDP, Glenn County
2 169	1 525	607	21 275	95.9	28 505	14 826	4 301	2 609	31.6	10.3	Hanford city, Kings County
190	85	22	1 786	104.1	2 646	1 322	297	159	27.4	8.1	Harbison Canyon CDP, San Diego County
508	322	84	7 213	104.9	9 343	4 616	914	527	36.8	6.2	Hawaiian Gardens city, Los Angeles County
2 935	1 737	492	43 664	92.6	57 485	30 688	5 164	3 109	31.7	6.1	Hawthorne city, Los Angeles County
199	123	20	1 125	105.8	1 724	864	342	168	25.5	14.8	Hayfork CDP, Trinity County
7 326	5 155	1 746	70 540	98.5	102 531	52 220	14 227	8 540	26.8	10.2	Hayward city, Alameda County
678	599	230	5 499	95.0	7 934	4 159	1 507	911	26.0	14.1	Healdsburg city, Sonoma County
190	66	11	1 562	91.3	1 947	1 041	267	140	34.8	8.9	Heber CDP, Imperial County
7 550	8 403	3 494	31 871	84.5	45 543	25 362	19 447	11 533	22.6	33.1	Hemet city, Riverside County
918	414	101	10 241	90.3	14 302	7 682	1 433	847	26.6	7.4	Hercules city, Contra Costa County
717	399	152	8 720	112.9	16 339	7 642	1 268	679	12.0	6.8	Hermosa Beach city, Los Angeles County
3 822	2 429	637	31 717	97.3	42 086	21 683	6 888	3 876	32.8	11.0	Hesperia city, San Bernardino County
31	15	5	218	109.6	318	158	51	25	30.4	11.2	Hickman CDP, Stanislaus County
114	63	12	973	92.7	1 256	659	189	96	33.0	10.1	Hidden Hills city, Los Angeles County
562	512	141	1 798	92.6	3 031	1 577	1 215	646	12.5	35.1	Hidden Meadows CDP, San Diego County
388	178	31	1 864	102.6	2 719	1 376	597	289	28.0	15.8	Hidden Valley Lake CDP, Lake County
134	65	16	1 673	105.9	2 190	1 075	215	112	36.4	6.2	Highgrove CDP, Riverside County
1 784	881	222	22 830	95.4	28 730	14 974	2 887	1 647	35.6	6.5	Highland city, San Bernardino County
420	253	36	2 091	101.3	3 186	1 635	709	386	24.3	16.8	Highlands-Baywood Park CDP, San Mateo County
1 118	734	162	5 563	94.6	8 110	4 233	2 014	1 046	25.1	18.6	Hillsborough town, San Mateo County
342	241	50	2 426	98.1	3 415	1 763	633	366	29.0	13.2	Hilmar-Irwin CDP, Merced County
1 235	685	231	17 047	101.9	22 499	11 334	2 151	1 247	34.6	6.3	Hollister city, San Benito County
310	212	101	2 892	94.1	3 639	1 921	623	347	35.2	11.1	Holtville city, Imperial County
71	37	20	802	112.2	1 057	498	128	68	37.9	7.5	Home Garden CDP, Kings County
383	215	45	4 615	105.0	6 142	3 004	643	355	35.1	6.8	Home Gardens CDP, Riverside County
515	521	119	1 935	91.7	2 855	1 517	1 155	652	23.0	31.1	Homeland CDP, Riverside County
13	8	1	40	87.5	62	34	22	14	17.3	29.3	Homewood Canyon-Valley Wells CDP, Inyo County
40	21	5	156	83.3	223	124	66	40	22.0	23.1	Hornbrook CDP, Siskiyou County
205	134	44	2 023	96.7	2 647	1 368	383	217	33.5	9.6	Hughson city, Stanislaus County
267	213	57	1 641	97.8	2 503	1 301	537	320	22.9	16.5	Humboldt Hill CDP, Humboldt County
11 125	6 578	1 953	94 590	100.4	147 411	74 221	19 656	11 196	22.2	10.4	Huntington Beach city, Orange County
1 880	957	299	30 632	100.3	39 379	19 859	3 136	1 860	35.8	5.1	Huntington Park city, Los Angeles County
189	58	19	2 793	125.8	3 840	1 659	266	128	39.1	4.2	Huron city, Fresno County
82	61	12	607	99.2	904	458	155	83	25.2	12.8	Hydesville CDP, Humboldt County
391	192	45	1 775	97.4	2 808	1 423	628	320	19.9	17.9	Idyllwild-Pine Cove CDP, Riverside County
283	150	41	3 842	96.8	4 890	2 553	474	265	35.3	6.3	Imperial city, Imperial County
1 184	697	148	13 517	99.7	19 044	9 599	2 029	1 171	29.4	7.5	Imperial Beach city, San Diego County
69	39	16	305	88.2	447	241	124	71	22.1	21.6	Independence CDP, Inyo County
4	-	-	17	117.6	31	16	4	2	16.2	10.8	Indian Falls CDP, Plumas County
976	659	128	2 014	89.5	3 526	1 863	1 763	867	7.6	46.2	Indian Wells city, Riverside County
2 532	1 538	380	24 406	101.2	31 798	15 992	4 450	2 460	35.3	9.1	Indio city, Riverside County
51	57	41	345	125.2	591	259	149	85	23.9	19.2	Industry city, Los Angeles County
4 591	2 508	879	59 157	90.3	76 143	41 252	7 978	4 820	32.4	7.1	Inglewood city, Los Angeles County
310	194	55	3 540	107.0	4 962	2 402	559	329	32.3	7.6	Interlaken CDP, Santa Cruz County
162	96	37	746	90.5	1 215	650	295	143	14.5	20.8	Inverness CDP, Marin County
71	48	8	482	104.1	746	368	127	65	24.2	12.9	Inyokern CDP, Kern County
239	127	32	1 484	380.4	5 859	1 067	398	200	17.8	5.6	Ione city, Amador County
37	13	2	173	85.5	241	124	52	23	24.9	16.2	Iron Horse CDP, Plumas County
5 580	3 618	1 104	73 837	93.8	109 517	57 655	10 302	6 013	23.5	7.2	Irvine city, Orange County
72	35	10	755	91.5	963	498	117	67	33.4	8.1	Irwindale city, Los Angeles County
94	79	56	9 166	100.1	16 771	8 395	229	144	8.6	1.2	Isla Vista CDP, Santa Barbara County
73	43	20	409	102.4	617	303	136	69	25.5	16.4	Isleton city, Sacramento County

Table 2. **Age and Sex: 2000**—Con.

[For information on confidentiality protection, nonsampling error, and definitions, see text]

State County Place	Total population	Median age	Age: Under 5 years	5 to 17 years	18 to 20 years	21 to 24 years	25 to 34 years	35 to 44 years	45 to 54 years	55 to 59 years	60 to 64 years
PLACE—Con.											
Ivanhoe CDP, Tulare County	4 474	24.9	466	1 227	251	303	627	657	440	140	106
Jackson city, Amador County	3 989	46.6	229	567	117	140	388	486	494	208	211
Jamestown CDP, Tuolumne County	3 017	42.4	194	500	104	120	331	340	386	167	146
Jamul CDP, San Diego County	5 920	38.6	330	1 428	236	192	471	1 049	1 097	370	215
Johannesburg CDP, Kern County	176	48.3	7	29	4	3	19	20	25	16	15
Johnsville CDP, Plumas County	21	45.5	-	4	1	-	2	3	7	1	2
Joshua Tree CDP, San Bernardino County	4 207	36.8	264	892	144	180	500	612	485	189	171
Julian CDP, San Diego County	1 621	43.1	75	343	44	41	135	231	325	110	99
Keddie CDP, Plumas County	96	42.3	-	23	5	-	9	21	17	9	6
Keeler CDP, Inyo County	66	57.0	4	5	1	-	-	7	10	8	6
Keene CDP, Kern County	339	45.9	18	60	7	3	26	49	77	42	12
Kelseyville CDP, Lake County	2 928	37.0	174	659	106	114	341	441	373	125	104
Kennedy CDP, San Joaquin County	3 275	25.3	297	952	193	182	443	439	339	96	95
Kensington CDP, Contra Costa County	4 936	47.1	244	628	54	97	502	752	928	372	266
Kentfield CDP, Marin County	6 351	44.7	387	1 201	107	108	466	932	1 239	476	372
Kerman city, Fresno County	8 551	27.1	783	2 236	472	502	1 289	1 163	890	269	252
Kernville CDP, Kern County	1 736	52.1	59	292	34	28	124	175	228	140	125
Kettleman City CDP, Kings County	1 499	24.1	152	392	107	127	251	184	130	53	39
Keyes CDP, Stanislaus County	4 575	29.5	409	1 196	185	211	676	669	463	196	155
King City city, Monterey County	11 094	25.3	1 090	2 866	677	838	2 042	1 419	952	336	188
Kings Beach CDP, Placer County	4 037	29.2	323	806	203	333	833	702	518	103	80
Kingsburg city, Fresno County	9 199	33.8	712	2 052	329	430	1 243	1 423	1 084	399	311
Kirkwood CDP, Alpine County	96	21.7	1	6	37	23	17	6	3	-	2
Klamath CDP, Del Norte County	651	41.3	31	128	34	22	48	94	91	40	28
Knightsen CDP, Contra Costa County	861	38.6	48	188	35	26	93	142	121	62	46
La Canada Flintridge city, Los Angeles County	20 318	42.1	1 048	5 001	624	417	972	3 279	3 795	1 337	1 003
La Crescenta-Montrose CDP, Los Angeles County	18 532	38.6	1 053	3 859	596	596	2 023	3 511	3 081	966	731
Ladera Heights CDP, Los Angeles County	6 568	44.5	357	1 005	168	189	575	1 033	1 088	461	409
Lafayette city, Contra Costa County	23 908	42.3	1 308	4 878	511	536	1 920	4 038	4 504	1 600	1 166
Laguna CDP, Sacramento County	34 309	32.4	3 293	8 313	1 010	1 022	5 271	7 710	4 339	1 014	744
Laguna Beach city, Orange County	23 727	43.4	992	2 759	400	591	3 241	4 555	4 802	2 006	1 235
Laguna Hills city, Orange County	31 178	37.7	1 915	6 259	1 086	1 205	3 767	5 226	5 097	1 715	1 120
Laguna Niguel city, Orange County	61 891	37.5	4 346	12 112	1 710	1 984	7 874	12 488	10 414	3 302	2 166
Laguna West-Lakeside CDP, Sacramento County	8 414	32.6	946	1 494	178	280	1 823	1 818	916	280	229
Laguna Woods city, Orange County	16 507	78.0	39	54	10	17	142	222	386	506	863
Lagunitas-Forest Knolls CDP, Marin County	1 835	40.9	95	349	50	46	165	378	467	135	48
La Habra city, Orange County	58 974	31.5	4 950	12 202	2 520	3 554	9 644	9 025	6 594	2 296	1 823
La Habra Heights city, Los Angeles County	5 712	42.4	277	1 123	184	204	417	920	978	424	335
Lake Almanor Country Club CDP, Plumas County	847	60.5	17	84	10	8	24	62	103	106	124
Lake Almanor Peninsula CDP, Plumas County	336	46.6	16	46	5	13	26	47	57	24	35
Lake Almanor West CDP, Plumas County	329	60.1	3	20	1	-	10	21	45	64	41
Lake Arrowhead CDP, San Bernardino County	8 934	39.1	525	2 058	324	254	783	1 409	1 595	568	414
Lake Davis CDP, Plumas County	23	60.5	-	-	-	-	3	4	1	3	5
Lake Elsinore city, Riverside County	28 928	28.7	2 834	7 585	1 241	1 442	4 245	5 026	3 048	883	691
Lake Forest city, Orange County	58 707	35.1	4 143	11 680	2 179	2 500	8 789	10 767	8 842	2 880	1 876
Lakehead-Lakeshore CDP, Shasta County	549	49.4	15	82	11	9	26	78	114	45	38
Lake Isabella CDP, Kern County	3 315	46.0	182	581	90	108	250	403	401	195	183
Lakeland Village CDP, Riverside County	5 626	32.7	434	1 307	229	254	772	994	733	220	173
Lake Los Angeles CDP, Los Angeles County	11 523	28.0	919	3 680	517	379	1 110	2 107	1 388	456	321
Lake Nacimiento CDP, San Luis Obispo County	2 176	43.3	112	358	52	54	244	328	354	155	140
Lake of the Pines CDP, Nevada County	3 956	47.4	152	754	123	54	218	519	601	218	237
Lake of the Woods CDP, Kern County	833	39.2	42	189	29	26	75	160	122	47	28
Lakeport city, Lake County	4 820	40.8	274	907	163	171	480	712	606	246	248
Lake San Marcos CDP, San Diego County	4 138	70.8	66	178	37	57	159	270	351	237	283
Lakeside CDP, San Diego County	19 560	34.8	1 483	4 192	811	826	2 532	3 501	2 745	843	661
Lakeview CDP, Riverside County	1 619	33.2	98	431	70	63	201	248	220	82	50
Lake Wildwood CDP, Nevada County	4 868	56.8	144	652	99	60	219	458	674	353	414
Lakewood city, Los Angeles County	79 345	35.3	5 619	16 239	2 988	3 408	11 023	13 651	10 817	3 518	2 668
La Mesa city, San Diego County	54 749	37.3	3 109	7 743	1 974	3 466	9 060	8 955	7 023	2 260	1 841
La Mirada city, Los Angeles County	46 783	35.4	2 948	9 307	2 699	2 319	5 812	7 510	5 640	2 186	1 899
Lamont CDP, Kern County	13 296	24.1	1 418	3 718	807	905	2 042	1 845	1 119	374	336
Lanare CDP, Fresno County	540	28.0	41	142	37	37	58	84	53	23	13
Lancaster city, Los Angeles County	118 718	31.1	9 544	28 845	5 243	6 036	16 379	20 830	13 763	4 438	3 439
La Palma city, Orange County	15 408	38.1	867	2 798	628	706	2 005	2 471	2 321	1 175	862
La Porte CDP, Plumas County	43	59.8	-	2	1	-	-	1	12	6	5
La Presa CDP, San Diego County	32 721	31.8	2 587	7 659	1 416	1 624	4 647	5 344	4 045	1 300	1 059
La Puente city, Los Angeles County	41 063	27.7	3 711	10 174	2 070	2 676	6 847	5 892	3 985	1 415	1 145
La Quinta city, Riverside County	23 694	36.4	1 847	5 058	733	698	2 975	3 904	2 866	1 257	1 183
La Riviera CDP, Sacramento County	10 273	34.1	576	1 462	466	912	1 842	1 612	1 416	555	427
Larkfield-Wikiup CDP, Sonoma County	7 479	37.8	401	1 706	285	251	761	1 388	1 223	373	277
Larkspur city, Marin County	12 014	45.9	560	1 406	156	244	1 300	2 155	2 251	921	651
Las Flores CDP, Orange County	5 625	30.4	751	1 070	129	204	1 475	1 153	520	105	75
Las Lomas CDP, Monterey County	3 078	25.8	294	802	176	221	550	425	277	85	83
Lathrop city, San Joaquin County	10 445	30.0	919	2 720	448	491	1 483	1 863	1 210	382	298
Laton CDP, Fresno County	1 236	26.9	116	328	68	77	158	179	137	46	41
La Verne city, Los Angeles County	31 638	37.7	1 830	6 145	1 609	1 475	3 539	5 125	4 774	1 685	1 296
Lawndale city, Los Angeles County	31 711	29.3	2 950	7 152	1 319	1 921	6 178	5 190	3 353	1 036	824
Laytonville CDP, Mendocino County	1 301	37.6	85	250	64	61	145	203	203	79	54
Lebec CDP, Kern County	1 285	36.1	99	303	47	42	131	204	178	58	57
Le Grand CDP, Merced County	1 760	25.4	163	544	81	85	189	257	184	49	55
Lemon Cove CDP, Tulare County	298	39.4	23	55	9	11	24	56	34	21	19
Lemon Grove city, San Diego County	24 918	34.7	1 714	5 172	1 032	1 216	3 448	4 243	3 374	960	762
Lemoore city, Kings County	19 712	27.8	1 895	4 933	1 004	1 199	3 031	3 132	2 107	628	534
Lemoore Station CDP, Kings County	5 749	22.0	936	1 101	600	919	1 517	593	65	4	5

Table 2. **Age and Sex: 2000**—Con.

[For information on confidentiality protection, nonsampling error, and definitions, see text]

Age—Con.			Age and sex						Percent of total population		State County Place
			All ages		18 years and over		65 years and over				
65 to 74 years	75 to 84 years	85 years and over	Female	Males per 100 females	Total	Female	Total	Female	Under 18 years	65 years and over	
											PLACE—Con.
143	88	26	2 107	112.3	2 781	1 342	257	143	37.8	5.7	Ivanhoe CDP, Tulare County
423	469	257	2 212	80.3	3 193	1 821	1 149	710	20.0	28.8	Jackson city, Amador County
339	293	97	1 610	87.4	2 323	1 294	729	444	23.0	24.2	Jamestown CDP, Tuolumne County
350	143	39	2 942	101.2	4 162	2 095	532	285	29.7	9.0	Jamul CDP, San Diego County
24	11	3	90	95.6	140	71	38	17	20.5	21.6	Johannesburg CDP, Kern County
1	-	-	11	90.9	17	8	1	1	19.0	4.8	Johnsville CDP, Plumas County
352	321	97	2 170	93.9	3 051	1 616	770	444	27.5	18.3	Joshua Tree CDP, San Bernardino County
123	76	19	813	99.4	1 203	616	218	112	25.8	13.4	Julian CDP, San Diego County
4	2	-	48	100.0	73	38	6	3	24.0	6.3	Keddie CDP, Plumas County
16	3	6	31	112.9	57	27	25	11	13.6	37.9	Keeler CDP, Inyo County
37	6	2	164	106.7	261	125	45	19	23.0	13.3	Keene CDP, Kern County
236	188	67	1 479	98.0	2 095	1 081	491	287	28.4	16.8	Kelseyville CDP, Lake County
131	83	25	1 554	110.7	2 026	956	239	136	38.1	7.3	Kennedy CDP, San Joaquin County
505	444	144	2 599	89.9	4 064	2 147	1 093	627	17.7	22.1	Kensington CDP, Contra Costa County
558	390	115	3 278	93.7	4 763	2 522	1 063	575	25.0	16.7	Kentfield CDP, Marin County
411	209	75	4 320	97.9	5 532	2 795	695	395	35.3	8.1	Kerman city, Fresno County
272	206	53	820	111.7	1 385	714	531	289	20.2	30.6	Kernville CDP, Kern County
52	8	4	672	123.1	955	424	64	29	36.3	4.3	Kettleman City CDP, Kings County
238	141	36	2 314	97.7	2 970	1 525	415	244	35.1	9.1	Keyes CDP, Stanislaus County
387	229	70	5 142	115.8	7 138	3 251	686	388	35.7	6.2	King City city, Monterey County
93	37	6	1 811	122.9	2 908	1 247	136	65	28.0	3.4	Kings Beach CDP, Placer County
529	503	184	4 802	91.6	6 435	3 430	1 216	732	30.0	13.2	Kingsburg city, Fresno County
1	-	-	27	255.6	89	25	1	-	7.3	1.0	Kirkwood CDP, Alpine County
68	58	9	309	110.7	492	241	135	75	24.4	20.7	Klamath CDP, Del Norte County
60	32	8	435	97.9	625	310	100	48	27.4	11.6	Knightsen CDP, Contra Costa County
1 498	1 016	328	10 522	93.1	14 269	7 490	2 842	1 561	29.8	14.0	La Canada Flintridge city, Los Angeles County
1 149	772	195	9 566	93.7	13 620	7 134	2 116	1 201	26.5	11.4	La Crescenta-Montrose CDP, Los Angeles County
654	465	164	3 611	81.9	5 206	2 929	1 283	713	20.7	19.5	Ladera Heights CDP, Los Angeles County
1 738	1 324	385	12 237	95.4	17 722	9 252	3 447	1 881	25.9	14.4	Lafayette city, Contra Costa County
1 002	482	109	17 608	94.8	22 703	11 986	1 593	869	33.8	4.6	Laguna CDP, Sacramento County
1 644	1 138	364	11 646	103.7	19 976	9 790	3 146	1 671	15.8	13.3	Laguna Beach city, Orange County
1 517	1 325	946	16 186	92.6	23 004	12 172	3 788	2 376	26.2	12.1	Laguna Hills city, Orange County
3 130	1 845	520	31 754	94.9	45 433	23 759	5 495	3 053	26.6	8.9	Laguna Niguel city, Orange County
294	138	18	4 372	92.5	5 974	3 172	450	271	29.0	5.3	Laguna West-Lakeside CDP, Sacramento County
3 983	6 785	3 500	10 872	51.8	16 414	10 827	14 268	9 408	0.6	86.4	Laguna Woods city, Orange County
63	32	7	928	97.7	1 391	708	102	56	24.2	5.6	Lagunitas-Forest Knolls CDP, Marin County
3 199	2 363	804	29 915	97.1	41 822	21 480	6 366	3 874	29.1	10.8	La Habra city, Orange County
522	256	72	2 869	99.1	4 312	2 176	850	454	24.5	14.9	La Habra Heights city, Los Angeles County
214	90	5	410	106.6	746	371	309	150	11.9	36.5	Lake Almanor Country Club CDP, Plumas County
32	30	5	172	95.3	274	136	67	34	18.5	19.9	Lake Almanor Peninsula CDP, Plumas County
98	22	4	161	104.3	306	155	124	57	7.0	37.7	Lake Almanor West CDP, Plumas County
678	268	58	4 450	100.8	6 351	3 175	1 004	467	28.9	11.2	Lake Arrowhead CDP, San Bernardino County
7	-	-	9	155.6	23	9	7	3	-	30.4	Lake Davis CDP, Plumas County
1 136	636	161	14 497	99.5	18 509	9 417	1 933	1 110	36.0	6.7	Lake Elsinore city, Riverside County
2 332	1 686	1 033	29 844	96.7	42 884	22 150	5 051	3 102	27.0	8.6	Lake Forest city, Orange County
69	54	8	275	99.6	452	228	131	73	17.7	23.9	Lakehead-Lakeshore CDP, Shasta County
447	368	107	1 752	89.2	2 552	1 384	922	527	23.0	27.8	Lake Isabella CDP, Kern County
288	183	39	2 768	103.3	3 885	1 921	510	275	30.9	9.1	Lakeland Village CDP, Riverside County
442	170	34	5 782	99.3	6 924	3 556	646	352	39.9	5.6	Lake Los Angeles CDP, Los Angeles County
250	118	11	1 074	102.6	1 706	840	379	185	21.6	17.4	Lake Nacimiento CDP, San Luis Obispo County
572	426	82	2 007	97.1	3 050	1 594	1 080	566	22.9	27.3	Lake of the Pines CDP, Nevada County
70	41	4	417	99.8	602	295	115	64	27.7	13.8	Lake of the Woods CDP, Kern County
447	375	191	2 579	86.9	3 639	1 970	1 013	611	24.5	21.0	Lakeport city, Lake County
907	1 212	381	2 337	77.1	3 894	2 227	2 500	1 436	5.9	60.4	Lake San Marcos CDP, San Diego County
1 118	668	180	9 954	96.5	13 885	7 151	1 966	1 134	29.0	10.1	Lakeside CDP, San Diego County
100	46	10	798	102.9	1 090	552	156	87	32.7	9.6	Lakeview CDP, Riverside County
1 011	697	87	2 539	91.7	4 072	2 145	1 795	899	16.4	36.9	Lake Wildwood CDP, Nevada County
4 802	3 784	828	40 924	93.9	57 487	30 233	9 414	5 636	27.5	11.9	Lakewood city, Los Angeles County
3 862	3 707	1 749	28 923	89.3	43 897	23 571	9 318	5 876	19.8	17.0	La Mesa city, San Diego County
3 614	2 264	585	24 201	93.3	34 528	18 336	6 463	3 845	26.2	13.8	La Mirada city, Los Angeles County
420	243	69	6 382	108.3	8 160	3 865	732	401	38.6	5.5	Lamont CDP, Kern County
29	17	6	264	104.5	357	172	52	29	33.9	9.6	Lanare CDP, Fresno County
5 466	3 562	1 173	58 461	103.1	80 329	39 790	10 201	5 955	32.3	8.6	Lancaster city, Los Angeles County
1 078	414	83	7 881	95.5	11 743	6 075	1 575	838	23.8	10.2	La Palma city, Orange County
11	4	1	15	186.7	41	15	16	6	4.7	37.2	La Porte CDP, Plumas County
1 646	1 062	332	16 759	95.2	22 475	11 749	3 040	1 791	31.3	9.3	La Presa CDP, San Diego County
1 944	973	231	20 520	100.1	27 178	13 668	3 148	1 818	33.8	7.7	La Puente city, Los Angeles County
2 053	965	155	12 075	96.2	16 789	8 693	3 173	1 582	29.1	13.4	La Quinta city, Riverside County
664	273	68	5 154	99.3	8 235	4 204	1 005	571	19.8	9.8	La Riviera CDP, Sacramento County
409	298	107	3 836	95.0	5 372	2 796	814	457	28.2	10.9	Larkfield-Wikiup CDP, Sonoma County
1 023	946	401	6 575	82.7	10 048	5 620	2 370	1 447	16.4	19.7	Larkspur city, Marin County
101	39	3	2 823	99.3	3 804	1 946	143	75	32.4	2.5	Las Flores CDP, Orange County
99	56	10	1 486	107.1	1 982	966	165	89	35.6	5.4	Las Lomas CDP, Monterey County
386	197	48	5 145	103.0	6 806	3 423	631	348	34.8	6.0	Lathrop city, San Joaquin County
47	31	8	618	100.0	792	399	86	49	35.9	7.0	Laton CDP, Fresno County
2 083	1 513	564	16 420	92.7	23 663	12 521	4 160	2 481	25.2	13.1	La Verne city, Los Angeles County
1 123	539	126	15 675	102.3	21 609	10 852	1 788	1 021	31.9	5.6	Lawndale city, Los Angeles County
87	52	18	647	101.1	966	481	157	77	25.7	12.1	Laytonville CDP, Mendocino County
96	65	5	644	99.5	883	443	166	88	31.3	12.9	Lebec CDP, Kern County
95	44	14	897	96.2	1 053	534	153	90	40.2	8.7	Le Grand CDP, Merced County
27	14	5	148	101.4	220	111	46	23	26.2	15.4	Lemon Cove CDP, Tulare County
1 369	1 199	429	12 848	93.9	18 032	9 439	2 997	1 832	27.6	12.0	Lemon Grove city, San Diego County
782	384	83	9 944	98.2	12 884	6 591	1 249	715	34.6	6.3	Lemoore city, Kings County
8	1	-	2 409	138.6	3 712	1 437	9	6	35.4	0.2	Lemoore Station CDP, Kings County

Table 2. **Age and Sex: 2000**—Con.

[For information on confidentiality protection, nonsampling error, and definitions, see text]

State County Place	Total population	Median age	Age: Under 5 years	5 to 17 years	18 to 20 years	21 to 24 years	25 to 34 years	35 to 44 years	45 to 54 years	55 to 59 years	60 to 64 years
PLACE—Con.											
Lennox CDP, Los Angeles County	22 950	24.2	2 440	6 502	1 268	1 574	4 110	3 301	1 999	548	376
Lenwood CDP, San Bernardino County	3 222	30.7	265	816	137	154	432	492	387	139	110
Lewiston CDP, Trinity County	1 305	45.2	52	268	36	16	104	173	225	109	89
Lexington Hills CDP, Santa Clara County	2 454	39.3	160	473	50	50	291	507	498	154	140
Lincoln city, Placer County	11 205	32.4	921	2 441	478	517	1 674	1 717	1 222	493	480
Lincoln Village CDP, San Joaquin County	4 216	36.8	263	960	164	125	487	634	571	183	152
Linda CDP, Yuba County	13 474	25.7	1 387	3 654	753	810	1 732	1 801	1 375	490	419
Linden CDP, San Joaquin County	1 103	37.8	70	270	49	26	103	181	163	60	53
Lindsay city, Tulare County	10 297	25.4	1 141	2 771	557	617	1 603	1 213	867	326	266
Little Grass Valley CDP, Plumas County	-	-	-	-	-	-	-	-	-	-	-
Littlerock CDP, Los Angeles County	1 402	29.1	139	401	49	56	159	261	147	48	37
Live Oak CDP, Santa Cruz County	16 628	36.4	983	2 920	671	925	2 424	2 944	2 590	730	497
Live Oak city, Sutter County	6 229	30.5	479	1 578	291	309	882	954	627	221	223
Livermore city, Alameda County	73 345	35.0	5 650	14 990	2 382	2 843	10 868	14 878	10 300	3 615	2 303
Livingston city, Merced County	10 473	24.9	1 000	2 947	620	687	1 561	1 398	945	363	283
Lockeford CDP, San Joaquin County	3 179	37.3	184	700	124	150	327	529	420	153	157
Lodi city, San Joaquin County	56 999	34.1	4 495	11 596	2 416	3 056	7 605	8 427	6 896	2 421	1 946
Loma Linda city, San Bernardino County	18 681	34.0	1 152	2 948	615	1 288	3 592	2 615	2 172	782	632
Loma Rica CDP, Yuba County	2 075	43.2	114	402	68	51	156	308	387	156	120
Lomita city, Los Angeles County	20 046	35.5	1 577	3 536	606	917	3 193	3 653	2 705	933	746
Lompoc city, Santa Barbara County	41 103	32.2	3 273	9 037	1 600	2 060	6 408	7 276	4 670	1 577	1 346
London CDP, Tulare County	1 848	22.8	192	487	149	194	298	241	124	50	42
Lone Pine CDP, Inyo County	1 655	42.7	109	298	56	58	157	215	260	96	71
Long Beach city, Los Angeles County	461 522	30.8	38 587	96 052	21 631	28 527	79 542	72 342	53 390	17 212	12 337
Loomis town, Placer County	6 260	38.4	356	1 445	220	182	579	1 151	1 032	344	218
Los Alamitos city, Orange County	11 536	37.3	573	2 339	432	471	1 533	2 025	1 573	501	385
Los Alamos CDP, Santa Barbara County	1 372	33.6	120	317	39	66	188	281	171	48	46
Los Altos city, Santa Clara County	27 693	44.2	1 629	4 932	457	501	1 989	4 794	4 668	1 978	1 399
Los Altos Hills town, Santa Clara County	7 902	46.7	355	1 506	150	169	450	1 100	1 540	753	537
Los Angeles city, Los Angeles County	3 694 820	31.6	285 976	695 335	168 163	241 481	674 098	584 036	428 974	143 965	115 663
Los Banos city, Merced County	25 869	29.7	2 422	6 667	1 100	1 202	3 553	4 176	2 744	893	717
Los Gatos town, Santa Clara County	28 592	41.2	1 419	4 633	556	674	3 699	5 295	4 594	1 894	1 444
Los Molinos CDP, Tehama County	1 952	36.1	144	419	77	81	231	258	227	96	89
Lost Hills CDP, Kern County	1 938	22.0	258	500	158	177	368	230	146	47	14
Lower Lake CDP, Lake County	1 755	43.1	91	316	58	80	162	230	285	106	86
Loyalton city, Sierra County	862	38.6	51	200	27	25	82	132	122	44	44
Loyola CDP, Santa Clara County	3 478	45.3	186	618	56	76	254	529	672	308	212
Lucas Valley-Marinwood CDP, Marin County	6 357	43.1	363	1 327	121	110	436	1 074	1 163	418	338
Lucerne CDP, Lake County	2 870	47.3	133	464	68	72	221	368	424	198	189
Lynwood city, Los Angeles County	69 845	24.4	7 401	19 168	4 006	5 135	12 104	9 674	6 261	1 871	1 294
McArthur CDP, Shasta County	365	37.5	22	72	18	16	41	51	56	24	22
McCloud CDP, Siskiyou County	1 343	44.2	67	260	43	36	110	176	213	80	74
Macdoel CDP, Siskiyou County	140	22.0	15	40	11	9	25	17	6	3	3
McFarland city, Kern County	9 618	25.4	920	2 457	585	774	1 677	1 508	804	257	170
McKinleyville CDP, Humboldt County	13 599	35.2	912	2 673	551	740	1 881	2 318	1 987	620	450
McKittrick CDP, Kern County	160	34.3	14	37	9	6	17	31	19	9	7
Madera city, Madera County	43 207	26.2	4 634	10 671	2 287	3 113	6 803	5 435	4 058	1 329	1 064
Madera Acres CDP, Madera County	7 741	30.5	550	2 135	411	338	877	1 237	1 138	321	236
Magalia CDP, Butte County	10 569	46.6	470	1 841	339	232	786	1 400	1 342	569	688
Malibu city, Los Angeles County	12 575	42.9	568	1 899	373	625	1 203	2 118	2 449	903	675
Mammoth Lakes town, Mono County	7 093	32.2	402	1 192	328	615	1 332	1 389	1 020	289	219
Manhattan Beach city, Los Angeles County	33 852	37.7	2 197	5 339	484	909	6 003	6 691	5 441	1 963	1 299
Manteca city, San Joaquin County	49 258	32.5	3 716	11 851	2 185	2 148	6 456	8 576	6 324	1 947	1 479
Manton CDP, Tehama County	372	50.7	12	55	7	6	26	48	66	33	39
March AFB CDP, Riverside County	370	28.7	29	108	11	19	65	65	40	7	8
Maricopa city, Kern County	1 111	36.4	71	260	43	35	124	163	161	72	57
Marina city, Monterey County	25 101	32.3	1 435	3 921	1 396	2 111	4 950	4 694	2 905	899	812
Marina del Rey CDP, Los Angeles County	8 176	39.2	246	276	87	333	2 272	1 845	1 361	551	391
Mariposa CDP, Mariposa County	1 373	43.3	74	209	59	53	133	185	141	69	79
Markleeville CDP, Alpine County	197	44.6	7	27	7	-	18	42	39	16	12
Martinez city, Contra Costa County	35 866	38.6	2 000	6 128	1 234	1 401	4 799	6 888	6 281	2 095	1 412
Marysville city, Yuba County	12 268	32.4	896	2 479	630	811	1 722	1 866	1 414	458	390
Mayflower Village CDP, Los Angeles County	5 081	38.2	317	939	149	185	671	871	742	269	196
Maywood city, Los Angeles County	28 083	24.9	3 192	7 200	1 511	2 199	5 452	3 696	2 398	731	519
Meadow Valley CDP, Plumas County	575	43.7	17	105	12	17	51	95	109	39	44
Meadow Vista CDP, Placer County	3 096	42.9	138	652	81	57	197	548	535	206	182
Mecca CDP, Riverside County	5 402	22.6	571	1 581	364	416	854	712	444	145	116
Meiners Oaks CDP, Ventura County	3 750	36.0	237	884	141	158	397	667	580	174	128
Mendocino CDP, Mendocino County	824	50.7	22	106	11	18	69	101	167	77	69
Mendota city, Fresno County	7 890	25.4	725	1 948	546	664	1 335	1 101	755	230	173
Menlo Park city, San Mateo County	30 785	37.4	2 030	4 707	680	1 216	5 345	5 344	4 100	1 391	1 083
Mentone CDP, San Bernardino County	7 803	31.7	564	1 828	343	429	1 080	1 321	1 011	317	208
Merced city, Merced County	63 893	27.8	5 860	16 301	3 367	3 890	8 845	8 682	6 908	2 241	1 778
Mesa CDP, Inyo County	214	46.9	3	38	8	5	11	28	67	14	8
Mesa Vista CDP, Alpine County	182	44.0	8	35	4	3	13	34	41	12	13
Mettler CDP, Kern County	157	27.3	11	42	9	13	25	24	16	7	2
Middletown CDP, Lake County	1 020	38.2	66	205	28	48	112	162	144	63	37
Millbrae city, San Mateo County	20 718	42.3	955	3 307	577	757	2 364	3 327	3 012	1 080	1 026
Mill Valley city, Marin County	13 600	43.9	749	2 133	196	196	1 419	2 399	2 676	1 072	670
Millville CDP, Shasta County	610	43.6	25	136	18	15	37	87	122	48	33
Milpitas city, Santa Clara County	62 698	33.4	4 484	10 953	2 447	3 480	11 902	11 941	8 355	2 611	2 114
Mineral CDP, Tehama County	143	46.3	9	19	2	1	21	15	25	12	14
Mira Loma CDP, Riverside County	17 617	30.3	1 324	4 668	923	883	2 072	3 017	2 377	819	522
Mira Monte CDP, Ventura County	7 177	40.9	362	1 445	256	231	597	1 251	1 161	453	342
Mission Canyon CDP, Santa Barbara County	2 610	45.2	109	333	60	70	279	447	562	225	137
Mission Hills CDP, Santa Barbara County	3 142	39.2	196	739	89	75	281	547	425	168	161
Mission Viejo city, Orange County	93 102	37.5	6 428	18 845	3 081	3 056	10 916	17 470	14 399	5 158	3 610

Table 2. **Age and Sex: 2000**—Con.

[For information on confidentiality protection, nonsampling error, and definitions, see text]

Age—Con.			Age and sex						Percent of total population		State County Place
			All ages		18 years and over		65 years and over				
65 to 74 years	75 to 84 years	85 years and over	Female	Males per 100 females	Total	Female	Total	Female	Under 18 years	65 years and over	
											PLACE—Con.
525	241	66	11 119	106.4	14 008	6 782	832	463	39.0	3.6	Lennox CDP, Los Angeles County
202	79	9	1 608	100.4	2 141	1 069	290	149	33.6	9.0	Lenwood CDP, San Bernardino County
145	75	13	646	102.0	985	484	233	123	24.5	17.9	Lewiston CDP, Trinity County
83	38	10	1 202	104.2	1 821	896	131	75	25.8	5.3	Lexington Hills CDP, Santa Clara County
709	404	149	5 720	95.9	7 843	4 071	1 262	696	30.0	11.3	Lincoln city, Placer County
349	263	65	2 247	87.6	2 993	1 650	677	404	29.0	16.1	Lincoln Village CDP, San Joaquin County
603	367	83	6 724	100.4	8 433	4 287	1 053	578	37.4	7.8	Linda CDP, Yuba County
78	37	13	550	100.5	763	391	128	64	30.8	11.6	Linden CDP, San Joaquin County
423	364	149	5 082	102.6	6 385	3 176	936	572	38.0	9.1	Lindsay city, Tulare County
-	-	-	-	(X)	-	-	-	-	(X)	(X)	Little Grass Valley CDP, Plumas County
59	34	12	708	98.0	862	432	105	56	38.5	7.5	Littlerock CDP, Los Angeles County
782	683	479	8 536	94.8	12 725	6 658	1 944	1 314	23.5	11.7	Live Oak CDP, Santa Cruz County
352	210	103	3 255	91.4	4 172	2 249	665	404	33.0	10.7	Live Oak city, Sutter County
3 156	1 798	562	36 681	100.0	52 705	26 562	5 516	3 202	28.1	7.5	Livermore city, Alameda County
405	195	69	5 210	101.0	6 526	3 274	669	384	37.7	6.4	Livingston city, Merced County
231	165	39	1 550	105.1	2 295	1 134	435	238	27.8	13.7	Lockeford CDP, San Joaquin County
3 694	3 146	1 301	29 180	95.3	40 908	21 329	8 141	4 946	28.2	14.3	Lodi city, San Joaquin County
1 199	1 061	625	10 022	86.4	14 581	8 004	2 885	1 812	21.9	15.4	Loma Linda city, San Bernardino County
178	101	34	1 067	94.5	1 559	812	313	167	24.9	15.1	Loma Rica CDP, Yuba County
1 135	789	256	10 430	92.2	14 933	7 953	2 180	1 312	25.5	10.9	Lomita city, Los Angeles County
2 197	1 282	377	19 297	113.0	28 793	13 308	3 856	2 210	29.9	9.4	Lompoc city, Santa Barbara County
48	21	2	789	134.2	1 169	470	71	28	36.7	3.8	London CDP, Tulare County
151	140	44	867	90.9	1 248	658	335	195	24.6	20.2	Lone Pine CDP, Inyo County
20 400	15 881	5 621	234 804	96.6	326 883	168 922	41 902	24 877	29.2	9.1	Long Beach city, Los Angeles County
391	273	69	3 150	98.7	4 459	2 295	733	396	28.8	11.7	Loomis town, Placer County
846	549	309	6 070	90.0	8 624	4 678	1 704	1 043	25.2	14.8	Los Alamitos city, Orange County
61	27	8	677	102.7	935	477	96	57	31.9	7.0	Los Alamos CDP, Santa Barbara County
2 483	2 155	708	14 341	93.1	21 132	11 065	5 346	3 009	23.7	19.3	Los Altos city, Santa Clara County
777	471	94	4 004	97.4	6 041	3 111	1 342	688	23.6	17.0	Los Altos Hills town, Santa Clara County
187 111	125 829	44 189	1 853 015	99.4	2 713 509	1 374 240	357 129	209 078	26.6	9.7	Los Angeles city, Los Angeles County
1 287	837	271	12 998	99.0	16 780	8 560	2 395	1 362	35.1	9.3	Los Banos city, Merced County
2 124	1 512	748	15 016	90.4	22 540	12 041	4 384	2 704	21.2	15.3	Los Gatos town, Santa Clara County
168	120	42	1 030	89.5	1 389	741	330	186	28.8	16.9	Los Molinos CDP, Tehama County
26	13	1	811	139.0	1 180	451	40	14	39.1	2.1	Lost Hills CDP, Kern County
176	140	25	876	100.3	1 348	695	341	179	23.2	19.4	Lower Lake CDP, Lake County
65	42	28	443	94.6	611	319	135	81	29.1	15.7	Loyalton city, Sierra County
295	229	43	1 785	94.8	2 674	1 381	567	295	23.1	16.3	Loyola CDP, Santa Clara County
597	337	73	3 326	91.1	4 667	2 531	1 007	580	26.6	15.8	Lucas Valley-Marinwood CDP, Marin County
394	269	70	1 484	93.4	2 273	1 201	733	400	20.8	25.5	Lucerne CDP, Lake County
1 652	935	344	34 143	104.6	43 276	21 197	2 931	1 749	38.0	4.2	Lynwood city, Los Angeles County
22	15	6	172	112.2	271	131	43	25	25.8	11.8	McArthur CDP, Shasta County
150	95	39	707	90.0	1 016	534	284	158	24.3	21.1	McCloud CDP, Siskiyou County
4	6	1	62	125.8	85	37	11	6	39.3	7.9	Macdoel CDP, Siskiyou County
284	140	42	4 142	132.2	6 241	2 482	466	260	35.1	4.8	McFarland city, Kern County
826	514	127	6 941	95.9	10 014	5 260	1 467	833	26.4	10.8	McKinleyville CDP, Humboldt County
6	5	-	79	102.5	109	55	11	6	31.9	6.9	McKittrick CDP, Kern County
2 012	1 306	495	21 303	102.8	27 902	13 877	3 813	2 218	35.4	8.8	Madera city, Madera County
331	139	28	3 776	105.0	5 056	2 494	498	249	34.7	6.4	Madera Acres CDP, Madera County
1 545	1 164	193	5 435	94.5	8 258	4 293	2 902	1 499	21.9	27.5	Magalia CDP, Butte County
989	642	131	6 359	97.8	10 108	5 167	1 762	896	19.6	14.0	Malibu city, Los Angeles County
239	60	8	3 059	131.9	5 499	2 280	307	123	22.5	4.3	Mammoth Lakes town, Mono County
1 986	1 249	291	16 800	101.5	26 316	13 054	3 526	1 913	22.3	10.4	Manhattan Beach city, Los Angeles County
2 420	1 598	558	25 097	96.3	33 691	17 470	4 576	2 679	31.6	9.3	Manteca city, San Joaquin County
56	23	1	182	104.4	305	143	80	41	18.0	21.5	Manton CDP, Tehama County
8	8	2	175	111.4	233	110	18	9	37.0	4.9	March AFB CDP, Riverside County
78	41	6	525	111.6	780	380	125	65	29.8	11.3	Maricopa city, Kern County
1 309	573	96	10 734	133.8	19 745	8 149	1 978	1 091	21.3	7.9	Marina city, Monterey County
470	271	73	3 916	108.8	7 654	3 670	814	394	6.4	10.0	Marina del Rey CDP, Los Angeles County
127	172	72	761	80.4	1 090	610	371	244	20.6	27.0	Mariposa CDP, Mariposa County
16	7	6	101	95.0	163	81	29	11	17.3	14.7	Markleeville CDP, Alpine County
1 920	1 328	380	18 072	98.5	27 738	14 150	3 628	2 092	22.7	10.1	Martinez city, Contra Costa County
766	623	213	6 146	99.6	8 893	4 531	1 602	964	27.5	13.1	Marysville city, Yuba County
353	304	85	2 621	93.9	3 825	2 008	742	439	24.7	14.6	Mayflower Village CDP, Los Angeles County
696	356	133	13 759	104.1	17 691	8 615	1 185	685	37.0	4.2	Maywood city, Los Angeles County
46	31	9	270	113.0	453	219	86	35	21.2	15.0	Meadow Valley CDP, Plumas County
277	179	44	1 556	99.0	2 306	1 184	500	263	25.5	16.1	Meadow Vista CDP, Placer County
121	69	9	2 360	128.9	3 250	1 383	199	84	39.8	3.7	Mecca CDP, Riverside County
162	158	64	1 901	97.3	2 629	1 357	384	234	29.9	10.2	Meiners Oaks CDP, Ventura County
92	76	16	463	78.0	696	397	184	107	15.5	22.3	Mendocino CDP, Mendocino County
275	119	19	3 428	130.2	5 217	2 156	413	212	33.9	5.2	Mendota city, Fresno County
2 070	1 935	884	15 865	94.0	24 048	12 615	4 889	2 921	21.9	15.9	Menlo Park city, San Mateo County
327	267	108	3 989	95.6	5 411	2 819	702	417	30.7	9.0	Mentone CDP, San Bernardino County
3 106	2 117	798	32 667	95.6	41 732	21 705	6 021	3 663	34.7	9.4	Merced city, Merced County
24	6	2	104	105.8	173	86	32	17	19.2	15.0	Mesa CDP, Inyo County
11	5	3	92	97.8	139	69	19	10	23.6	10.4	Mesa Vista CDP, Alpine County
6	2	-	77	103.9	104	50	8	3	33.8	5.1	Mettler CDP, Kern County
83	54	18	485	110.3	749	365	155	84	26.6	15.2	Middletown CDP, Lake County
1 899	1 689	725	10 917	89.8	16 456	8 799	4 313	2 596	20.6	20.8	Millbrae city, San Mateo County
995	699	396	7 294	86.5	10 718	5 872	2 090	1 217	21.2	15.4	Mill Valley city, Marin County
46	35	8	314	94.3	449	230	89	42	26.4	14.6	Millville CDP, Shasta County
2 877	1 241	293	29 738	110.8	47 261	22 360	4 411	2 501	24.6	7.0	Milpitas city, Santa Clara County
13	10	2	69	107.2	115	53	25	10	19.6	17.5	Mineral CDP, Tehama County
615	305	92	8 580	105.3	11 625	5 654	1 012	555	34.0	5.7	Mira Loma CDP, Riverside County
547	397	135	3 754	91.2	5 370	2 884	1 079	610	25.2	15.0	Mira Monte CDP, Ventura County
186	164	38	1 351	93.2	2 168	1 121	388	216	16.9	14.9	Mission Canyon CDP, Santa Barbara County
295	133	33	1 593	97.2	2 207	1 135	461	239	29.8	14.7	Mission Hills CDP, Santa Barbara County
5 153	3 641	1 345	47 577	95.7	67 829	35 384	10 139	5 880	27.1	10.9	Mission Viejo city, Orange County

Table 2. **Age and Sex: 2000**—Con.

[For information on confidentiality protection, nonsampling error, and definitions, see text]

State County Place	Total population	Median age	Age: Under 5 years	5 to 17 years	18 to 20 years	21 to 24 years	25 to 34 years	35 to 44 years	45 to 54 years	55 to 59 years	60 to 64 years
PLACE—Con.											
Mi-Wuk Village CDP, Tuolumne County	1 485	44.5	61	294	52	41	111	196	279	102	87
Modesto city, Stanislaus County	188 856	32.7	14 335	42 450	8 351	9 757	25 421	29 185	24 117	8 088	6 190
Mohawk Vista CDP, Plumas County	121	48.8	2	20	5	4	6	14	31	12	12
Mojave CDP, Kern County	3 836	32.4	349	896	167	171	464	598	445	161	170
Mokelumne Hill CDP, Calaveras County	774	45.8	39	129	23	21	71	96	150	54	32
Mono Vista CDP, Tuolumne County	3 072	39.0	168	679	99	103	300	483	493	159	159
Monrovia city, Los Angeles County	36 929	33.7	2 967	7 140	1 259	1 701	6 242	6 313	4 707	1 595	1 168
Montague city, Siskiyou County	1 456	36.2	89	329	57	61	154	239	206	74	70
Montara CDP, San Mateo County	2 950	40.9	191	559	83	57	272	575	660	200	98
Montclair city, San Bernardino County	33 049	29.0	2 930	8 018	1 594	1 937	5 176	4 871	3 625	1 213	929
Montebello city, Los Angeles County	62 150	31.4	5 059	12 717	2 614	3 847	10 304	8 548	6 617	2 500	2 209
Montecito CDP, Santa Barbara County	10 000	45.9	333	1 504	885	467	549	1 113	1 707	728	562
Monterey city, Monterey County	29 674	36.1	1 477	3 450	1 825	2 065	5 382	4 638	4 031	1 279	1 117
Monterey Park city, Los Angeles County	60 051	38.4	3 343	9 425	2 019	3 003	9 037	9 120	7 795	2 785	2 777
Monte Rio CDP, Sonoma County	1 104	43.6	51	151	22	35	116	218	254	76	57
Monte Sereno city, Santa Clara County	3 483	43.0	206	764	65	63	167	592	656	275	190
Montgomery Creek CDP, Shasta County	96	44.0	3	25	-	3	6	15	25	3	5
Moorpark city, Ventura County	31 415	31.5	2 546	8 195	1 315	1 377	3 904	6 253	4 650	1 091	655
Morada CDP, San Joaquin County	3 726	44.3	203	688	123	111	300	471	640	304	220
Moraga town, Contra Costa County	16 290	42.0	650	3 045	1 476	784	869	2 153	2 731	1 145	860
Moreno Valley city, Riverside County	142 381	27.1	12 519	39 893	7 306	7 709	18 341	23 601	17 188	4 572	3 443
Morgan Hill city, Santa Clara County	33 556	34.0	2 729	7 517	1 186	1 352	4 530	6 121	4 958	1 625	1 030
Morongo Valley CDP, San Bernardino County	1 929	41.0	97	389	59	63	171	323	329	110	97
Morro Bay city, San Luis Obispo County	10 350	45.7	378	1 188	365	508	1 219	1 408	1 648	567	563
Moss Beach CDP, San Mateo County	1 953	41.2	94	369	61	56	196	370	484	156	65
Moss Landing CDP, Monterey County	300	36.4	14	50	7	28	42	61	39	14	12
Mountain Mesa CDP, Kern County	716	51.8	26	100	17	17	50	85	93	35	28
Mountain Ranch CDP, Calaveras County	1 557	49.5	50	241	32	27	92	202	304	142	150
Mountain View CDP, Contra Costa County	2 468	34.7	174	474	82	122	398	514	368	80	63
Mountain View city, Santa Clara County	70 708	34.6	4 270	8 426	1 782	4 102	17 421	13 276	8 889	2 957	2 169
Mountain View Acres CDP, San Bernardino County	2 521	34.7	179	609	112	111	260	415	342	150	114
Mount Hebron CDP, Siskiyou County	92	32.5	6	18	4	5	16	16	9	5	3
Mount Shasta city, Siskiyou County	3 621	41.9	187	681	143	135	319	568	627	189	140
Muir Beach CDP, Marin County	295	48.3	10	32	3	5	21	56	80	38	20
Murphys CDP, Calaveras County	2 061	49.1	74	334	53	30	130	274	316	135	127
Murrieta city, Riverside County	44 282	34.4	3 338	11 581	1 525	1 312	4 822	8 832	4 891	1 506	1 412
Murrieta Hot Springs CDP, Riverside County	2 948	60.7	60	179	288	184	205	177	208	152	211
Muscoy CDP, San Bernardino County	8 919	23.4	899	2 660	570	522	1 219	1 211	816	278	230
Myrtletown CDP, Humboldt County	4 459	39.4	240	809	162	196	539	668	613	214	187
Napa city, Napa County	72 585	36.1	4 906	13 764	2 710	3 444	10 230	11 232	10 102	3 558	2 602
National City city, San Diego County	54 260	28.7	4 410	11 932	3 412	4 203	8 115	7 609	5 414	1 641	1 535
Nebo Center CDP, San Bernardino County	1 174	22.6	168	234	98	200	284	153	35	-	-
Needles city, San Bernardino County	4 830	39.0	336	996	184	178	463	679	690	299	247
Nevada City city, Nevada County	3 001	43.5	99	491	113	109	290	487	594	234	137
Newark city, Alameda County	42 471	33.1	3 062	8 513	1 801	2 217	7 011	7 556	5 442	1 980	1 565
Newman city, Stanislaus County	7 093	29.3	627	1 875	330	344	969	1 138	736	253	198
Newport Beach city, Orange County	70 032	41.6	2 832	8 182	1 555	3 008	11 872	11 234	10 646	4 674	3 734
Newport Coast CDP, Orange County	2 671	40.1	246	411	38	64	295	548	538	202	142
Nice CDP, Lake County	2 509	44.3	157	423	64	83	253	305	368	148	164
Niland CDP, Imperial County	1 143	36.2	83	260	48	44	117	157	141	63	52
Nipomo CDP, San Luis Obispo County	12 626	35.6	922	2 956	492	461	1 360	2 157	1 672	569	504
Norco city, Riverside County	24 157	36.3	1 152	4 261	919	1 196	3 829	5 289	3 690	1 249	968
North Auburn CDP, Placer County	11 847	41.0	697	1 939	446	515	1 301	1 749	1 641	536	488
North Edwards CDP, Kern County	1 227	40.2	72	257	55	43	116	178	200	84	67
North El Monte CDP, Los Angeles County	3 703	38.6	266	585	108	147	539	570	551	182	148
North Fair Oaks CDP, San Mateo County	15 440	28.7	1 367	3 305	788	1 130	3 049	2 473	1 584	510	366
North Highlands CDP, Sacramento County	44 187	30.4	3 800	9 850	2 084	2 758	6 412	6 629	4 735	1 596	1 565
North Lakeport CDP, Lake County	2 879	42.1	145	555	90	92	288	373	426	182	153
North Woodbridge CDP, San Joaquin County	1 320	44.1	53	277	43	19	68	230	267	100	77
Norwalk city, Los Angeles County	103 298	29.7	8 935	24 246	5 017	6 059	16 235	15 287	11 306	3 808	3 093
Novato city, Marin County	47 630	39.6	2 802	8 195	1 365	1 692	5 984	8 278	8 035	3 023	2 062
Nuevo CDP, Riverside County	4 135	35.8	301	1 037	159	126	403	729	557	198	156
Oakdale city, Stanislaus County	15 503	34.5	1 159	3 329	645	737	1 982	2 533	1 863	680	593
Oakhurst CDP, Madera County	2 868	45.6	130	434	112	115	259	358	371	162	162
Oakland city, Alameda County	399 484	33.3	28 292	71 467	15 187	23 604	72 315	63 310	53 865	17 188	12 468
Oakley city, Contra Costa County	25 619	31.5	2 177	6 662	987	955	3 637	5 206	3 125	841	651
Oak Park CDP, Ventura County	2 320	39.7	130	596	77	50	141	444	440	193	95
Oak View CDP, Ventura County	4 199	36.5	254	923	169	182	460	829	691	214	128
Occidental CDP, Sonoma County	1 272	41.3	53	237	44	53	137	215	299	77	48
Oceano CDP, San Luis Obispo County	7 260	31.9	618	1 521	334	409	1 050	1 115	902	314	245
Oceanside city, San Diego County	161 029	33.3	12 194	32 262	6 648	9 721	23 837	26 125	17 950	5 516	4 917
Ocotillo CDP, Imperial County	296	48.4	17	47	6	5	21	35	56	19	20
Oildale CDP, Kern County	27 885	32.6	2 337	5 899	1 189	1 615	3 822	4 215	3 165	1 262	1 027
Ojai city, Ventura County	7 862	42.0	386	1 575	265	249	675	1 202	1 369	438	298
Olancha CDP, Inyo County	134	36.6	9	34	4	1	14	22	21	6	9
Olivehurst CDP, Yuba County	11 061	30.5	961	2 747	523	561	1 415	1 688	1 233	500	385
Ontario city, San Bernardino County	158 007	27.6	15 338	38 966	7 675	10 059	26 768	24 411	16 744	5 032	3 692
Onyx CDP, Kern County	476	47.3	24	92	13	6	26	67	59	26	27
Opal Cliffs CDP, Santa Cruz County	6 458	36.8	347	846	241	393	1 195	1 175	1 145	266	197
Orange city, Orange County	128 821	33.2	9 533	24 808	5 618	7 187	21 285	21 604	16 171	5 833	4 373
Orange Cove city, Fresno County	7 722	22.8	876	2 243	487	587	1 281	891	619	180	174
Orangevale CDP, Sacramento County	26 705	37.4	1 514	5 582	1 093	1 074	3 117	4 648	4 197	1 277	1 052
Orcutt CDP, Santa Barbara County	28 830	40.4	1 591	6 183	974	773	2 528	4 749	4 072	1 480	1 367
Orinda city, Contra Costa County	17 599	45.2	959	3 605	323	243	928	2 676	3 410	1 306	937
Orland city, Glenn County	6 281	31.0	572	1 473	270	345	828	894	644	227	200
Orosi CDP, Tulare County	7 318	25.5	737	1 885	453	522	1 161	886	660	205	219

Table 2. **Age and Sex: 2000**—Con.

[For information on confidentiality protection, nonsampling error, and definitions, see text]

Age—Con.			Age and sex						Percent of total population		State County Place
			All ages		18 years and over		65 years and over				
65 to 74 years	75 to 84 years	85 years and over	Female	Males per 100 females	Total	Female	Total	Female	Under 18 years	65 years and over	
											PLACE—Con.
163	79	20	741	100.4	1 130	566	262	131	23.9	17.6	Mi-Wuk Village CDP, Tuolumne County
10 568	7 598	2 796	97 284	94.1	132 071	69 618	20 962	12 620	30.1	11.1	Modesto city, Stanislaus County
10	4	1	59	105.1	99	48	15	7	18.2	12.4	Mohawk Vista CDP, Plumas County
243	138	34	1 889	103.1	2 591	1 301	415	214	32.5	10.8	Mojave CDP, Kern County
79	64	16	395	95.9	606	320	159	82	21.7	20.5	Mokelumne Hill CDP, Calaveras County
251	148	30	1 557	97.3	2 225	1 143	429	230	27.6	14.0	Mono Vista CDP, Tuolumne County
1 841	1 456	540	19 212	92.2	26 822	14 295	3 837	2 351	27.4	10.4	Monrovia city, Los Angeles County
94	64	19	739	97.0	1 038	542	177	101	28.7	12.2	Montague city, Siskiyou County
108	90	57	1 527	93.2	2 200	1 138	255	153	25.4	8.6	Montara CDP, San Mateo County
1 468	940	348	16 557	99.6	22 101	11 267	2 756	1 685	33.1	8.3	Montclair city, San Bernardino County
4 170	2 730	835	32 300	92.4	44 374	23 560	7 735	4 619	28.6	12.4	Montebello city, Los Angeles County
963	815	374	5 415	84.7	8 163	4 483	2 152	1 183	18.4	21.5	Montecito CDP, Santa Barbara County
1 974	1 699	737	15 078	96.8	24 747	12 619	4 410	2 656	16.6	14.9	Monterey city, Monterey County
5 741	3 963	1 043	31 206	92.4	47 283	24 972	10 747	6 069	21.3	17.9	Monterey Park city, Los Angeles County
76	43	5	525	110.3	902	422	124	63	18.3	11.2	Monte Rio CDP, Sonoma County
329	138	38	1 742	99.9	2 513	1 278	505	258	27.8	14.5	Monte Sereno city, Santa Clara County
7	3	1	46	108.7	68	31	11	3	29.2	11.5	Montgomery Creek CDP, Shasta County
854	456	119	15 737	99.6	20 674	10 438	1 429	815	34.2	4.5	Moorpark city, Ventura County
379	235	52	1 845	102.0	2 835	1 436	666	361	23.9	17.9	Morada CDP, San Joaquin County
1 460	904	213	8 611	89.2	12 595	6 825	2 577	1 415	22.7	15.8	Moraga town, Contra Costa County
4 899	2 400	510	72 736	95.8	89 969	47 019	7 809	4 477	36.8	5.5	Moreno Valley city, Riverside County
1 302	927	279	16 901	98.5	23 310	11 959	2 508	1 486	30.5	7.5	Morgan Hill city, Santa Clara County
152	95	44	964	100.1	1 443	717	291	158	25.2	15.1	Morongo Valley CDP, San Bernardino County
1 166	987	353	5 409	91.3	8 784	4 627	2 506	1 480	15.1	24.2	Morro Bay city, San Luis Obispo County
63	35	4	959	103.6	1 490	739	102	57	23.7	5.2	Moss Beach CDP, San Mateo County
21	9	3	138	117.4	236	108	33	12	21.3	11.0	Moss Landing CDP, Monterey County
76	120	69	388	84.5	590	323	265	155	17.6	37.0	Mountain Mesa CDP, Kern County
220	83	14	766	103.3	1 266	632	317	143	18.7	20.4	Mountain Ranch CDP, Calaveras County
92	78	23	1 252	97.1	1 820	915	193	109	26.3	7.8	Mountain View CDP, Contra Costa County
3 723	2 794	899	34 185	106.8	58 012	28 033	7 416	4 453	18.0	10.5	Mountain View city, Santa Clara County
135	85	9	1 270	98.5	1 733	889	229	131	31.3	9.1	Mountain View Acres CDP, San Bernardino County
6	3	1	46	100.0	68	31	10	6	26.1	10.9	Mount Hebron CDP, Siskiyou County
291	238	103	1 927	87.9	2 753	1 492	632	398	24.0	17.5	Mount Shasta city, Siskiyou County
17	9	4	155	90.3	253	132	30	18	14.2	10.2	Muir Beach CDP, Marin County
257	250	81	1 095	88.2	1 653	892	588	333	19.8	28.5	Murphys CDP, Calaveras County
3 145	1 575	343	22 578	96.1	29 363	15 238	5 063	2 759	33.7	11.4	Murrieta city, Riverside County
570	574	140	1 616	82.4	2 709	1 495	1 284	735	8.1	43.6	Murrieta Hot Springs CDP, Riverside County
321	154	39	4 444	100.7	5 360	2 693	514	287	39.9	5.8	Muscoy CDP, San Bernardino County
348	307	176	2 392	86.4	3 410	1 868	831	522	23.5	18.6	Myrtletown CDP, Humboldt County
4 509	3 853	1 675	36 950	96.4	53 915	27 857	10 037	6 174	25.7	13.8	Napa city, Napa County
3 242	2 109	638	26 808	102.4	37 918	18 810	5 989	3 522	30.1	11.0	National City city, San Diego County
1	1	-	531	121.1	772	333	2	2	34.2	0.2	Nebo Center CDP, San Bernardino County
420	253	85	2 455	96.7	3 498	1 820	758	427	27.6	15.7	Needles city, San Bernardino County
204	170	73	1 522	97.2	2 411	1 234	447	260	19.7	14.9	Nevada City city, Nevada County
2 071	1 013	240	21 085	101.4	30 896	15 512	3 324	1 881	27.3	7.8	Newark city, Alameda County
334	209	80	3 531	100.9	4 591	2 313	623	346	35.3	8.8	Newman city, Stanislaus County
6 128	4 684	1 483	35 394	97.9	59 018	30 019	12 295	6 948	15.7	17.6	Newport Beach city, Orange County
140	39	8	1 351	97.7	2 014	1 027	187	88	24.6	7.0	Newport Coast CDP, Orange County
267	217	60	1 269	97.7	1 929	983	544	279	23.1	21.7	Nice CDP, Lake County
104	56	18	571	100.2	800	389	178	84	30.0	15.6	Niland CDP, Imperial County
894	506	133	6 395	97.4	8 748	4 528	1 533	832	30.7	12.1	Nipomo CDP, San Luis Obispo County
1 040	440	124	10 575	128.4	18 744	7 889	1 604	875	22.4	6.6	Norco city, Riverside County
1 007	1 075	453	6 223	90.4	9 211	4 927	2 535	1 587	22.3	21.4	North Auburn CDP, Placer County
109	42	4	594	106.6	898	449	155	76	26.8	12.6	North Edwards CDP, Kern County
292	241	74	1 931	91.8	2 852	1 512	607	342	23.0	16.4	North El Monte CDP, Los Angeles County
485	295	88	7 174	115.2	10 768	4 941	868	481	30.3	5.6	North Fair Oaks CDP, San Mateo County
2 834	1 573	351	22 674	94.9	30 537	15 957	4 758	2 754	30.9	10.8	North Highlands CDP, Sacramento County
299	211	65	1 451	98.4	2 179	1 116	575	308	24.3	20.0	North Lakeport CDP, Lake County
122	53	11	690	91.3	990	516	186	96	25.0	14.1	North Woodbridge CDP, San Joaquin County
5 266	3 252	794	52 189	97.9	70 117	36 078	9 312	5 552	32.1	9.0	Norwalk city, Los Angeles County
3 122	2 212	860	24 597	93.6	36 633	19 250	6 194	3 691	23.1	13.0	Novato city, Marin County
291	156	22	2 070	99.8	2 797	1 420	469	251	32.4	11.3	Nuevo CDP, Riverside County
933	750	299	8 072	92.1	11 015	5 891	1 982	1 214	28.9	12.8	Oakdale city, Stanislaus County
315	304	146	1 542	86.0	2 304	1 272	765	477	19.7	26.7	Oakhurst CDP, Madera County
20 662	15 145	5 981	206 727	93.2	299 725	157 566	41 788	24 826	25.0	10.5	Oakland city, Alameda County
840	431	107	12 676	102.1	16 780	8 373	1 378	785	34.5	5.4	Oakley city, Contra Costa County
98	46	10	1 173	97.8	1 594	820	154	83	31.3	6.6	Oak Park CDP, Ventura County
178	125	46	2 117	98.3	3 022	1 515	349	204	28.0	8.3	Oak View CDP, Ventura County
62	40	7	637	99.7	982	491	109	60	22.8	8.6	Occidental CDP, Sonoma County
410	278	64	3 681	97.2	5 121	2 609	752	430	29.5	10.4	Oceano CDP, San Luis Obispo County
10 793	8 889	2 177	81 310	98.0	116 573	59 460	21 859	12 553	27.6	13.6	Oceanside city, San Diego County
40	26	4	139	112.9	232	116	70	33	21.6	23.6	Ocotillo CDP, Imperial County
1 743	1 230	381	14 564	91.5	19 649	10 522	3 354	2 065	29.5	12.0	Oildale CDP, Kern County
545	551	309	4 170	88.5	5 901	3 221	1 405	878	24.9	17.9	Ojai city, Ventura County
7	7	-	72	86.1	91	48	14	6	32.1	10.4	Olancha CDP, Inyo County
639	332	77	5 479	101.9	7 353	3 687	1 048	574	33.5	9.5	Olivehurst CDP, Yuba County
5 159	3 115	1 048	78 782	100.6	103 703	52 203	9 322	5 570	34.4	5.9	Ontario city, San Bernardino County
63	58	15	241	97.5	360	187	136	74	24.4	28.6	Onyx CDP, Kern County
281	233	139	3 154	104.8	5 265	2 599	653	413	18.5	10.1	Opal Cliffs CDP, Santa Cruz County
6 906	4 122	1 381	64 156	100.8	94 480	47 548	12 409	7 369	26.7	9.6	Orange city, Orange County
237	117	30	3 717	107.7	4 603	2 206	384	218	40.4	5.0	Orange Cove city, Fresno County
1 676	1 125	350	13 506	97.7	19 609	10 055	3 151	1 802	26.6	11.8	Orangevale CDP, Sacramento County
2 767	1 916	430	14 785	95.0	21 056	11 057	5 113	2 832	27.0	17.7	Orcutt CDP, Santa Barbara County
1 701	1 236	275	9 078	93.9	13 035	6 830	3 212	1 737	25.9	18.3	Orinda city, Contra Costa County
394	325	109	3 194	96.6	4 236	2 191	828	482	32.6	13.2	Orland city, Glenn County
314	220	56	3 455	111.8	4 696	2 188	590	316	35.8	8.1	Orosi CDP, Tulare County

Table 2. **Age and Sex: 2000**—Con.

[For information on confidentiality protection, nonsampling error, and definitions, see text]

State County Place	Total population	Median age	Age: Under 5 years	5 to 17 years	18 to 20 years	21 to 24 years	25 to 34 years	35 to 44 years	45 to 54 years	55 to 59 years	60 to 64 years
PLACE—Con.											
Oroville city, Butte County	13 004	32.6	1 093	2 815	583	756	1 606	1 749	1 539	516	439
Oroville East CDP, Butte County	8 680	49.4	326	1 418	225	202	570	1 083	1 280	577	576
Oxnard city, Ventura County	170 358	28.9	15 213	38 903	8 612	11 558	27 662	25 123	18 438	6 071	4 948
Pacheco CDP, Contra Costa County	3 562	40.5	198	531	109	124	470	604	567	202	182
Pacifica city, San Mateo County	38 390	37.6	2 170	6 720	1 212	1 738	5 524	7 078	6 623	2 045	1 538
Pacific Grove city, Monterey County	15 522	44.7	558	2 208	415	466	1 742	2 449	3 001	958	688
Pajaro CDP, Monterey County	3 384	22.8	377	962	227	298	594	432	243	66	44
Palermo CDP, Butte County	5 720	38.4	365	1 253	237	206	555	756	735	384	328
Palmdale city, Los Angeles County	116 670	28.2	10 808	33 510	5 139	4 826	14 864	21 452	13 229	3 717	2 605
Palm Desert city, Riverside County	41 155	48.0	1 849	5 281	1 104	1 449	4 177	5 146	5 283	2 731	2 796
Palm Springs city, Riverside County	42 807	46.9	2 028	5 247	1 122	1 502	4 450	5 926	5 896	2 666	2 741
Palo Alto city, Santa Clara County	58 598	40.2	2 970	9 436	1 040	1 842	8 524	10 466	9 361	3 405	2 414
Palo Cedro CDP, Shasta County	1 247	41.2	56	289	55	29	72	211	189	94	75
Palos Verdes Estates city, Los Angeles County	13 340	46.7	697	2 397	290	251	711	1 936	2 414	1 116	868
Palo Verde CDP, Imperial County	236	54.8	13	29	1	2	16	30	28	23	18
Paradise town, Butte County	26 408	46.6	1 139	4 247	805	760	2 070	3 524	3 845	1 492	1 351
Paramount city, Los Angeles County	55 266	25.6	6 054	14 319	2 830	3 820	10 000	7 651	4 918	1 629	1 196
Parksdale CDP, Madera County	2 688	23.2	286	791	181	161	375	335	252	78	67
Parkway-South Sacramento CDP, Sacramento County	36 468	27.2	3 743	9 216	1 767	2 253	5 355	4 815	3 546	1 179	1 046
Parkwood CDP, Madera County	2 119	25.9	183	603	126	120	287	323	214	66	57
Parlier city, Fresno County	11 145	23.9	1 172	3 057	692	902	1 882	1 430	919	319	228
Pasadena city, Los Angeles County	133 936	34.5	9 202	21 754	4 849	7 621	24 744	22 004	16 779	6 158	4 603
Patterson city, Stanislaus County	11 606	27.5	1 061	3 164	557	644	1 600	1 880	1 197	373	290
Paxton CDP, Plumas County	21	27.5	-	8	-	-	4	4	4	1	-
Pearsonville CDP, Inyo County	27	45.5	2	5	-	-	1	5	6	2	3
Pedley CDP, Riverside County	11 207	31.7	833	2 863	482	532	1 372	1 929	1 589	463	332
Penn Valley CDP, Nevada County	1 387	40.4	83	292	39	27	130	234	222	88	55
Perris city, Riverside County	36 189	25.4	3 923	10 409	1 647	1 920	5 689	5 472	3 143	970	757
Petaluma city, Sonoma County	54 548	37.1	3 612	10 666	1 865	2 050	7 039	10 143	8 577	2 745	1 824
Phoenix Lake-Cedar Ridge CDP, Tuolumne County	5 123	46.3	217	970	148	99	308	697	919	382	345
Pico Rivera city, Los Angeles County	63 428	30.6	5 228	14 416	3 043	3 628	9 823	9 026	6 734	2 416	2 156
Piedmont city, Alameda County	10 952	43.7	582	2 731	248	163	525	1 502	2 477	765	478
Pine Hills CDP, Humboldt County	3 108	39.8	176	602	108	119	349	455	602	184	135
Pine Mountain Club CDP, Kern County	1 600	45.0	86	287	28	21	109	270	312	142	111
Pine Valley CDP, San Diego County	1 501	42.9	76	309	58	28	112	237	336	90	74
Pinole city, Contra Costa County	19 039	38.7	1 083	3 684	695	782	2 097	3 298	2 995	1 105	844
Piru CDP, Ventura County	1 196	28.1	130	290	53	82	187	153	141	45	23
Pismo Beach city, San Luis Obispo County	8 551	46.8	338	969	199	357	958	1 201	1 393	529	509
Pittsburg city, Contra Costa County	56 769	30.9	4 739	12 760	2 684	3 229	8 449	9 241	7 120	2 149	1 738
Pixley CDP, Tulare County	2 586	23.6	313	718	160	171	338	317	240	77	64
Placentia city, Orange County	46 488	33.3	3 460	9 108	1 897	2 514	7 531	7 350	6 126	2 472	1 817
Placerville city, El Dorado County	9 610	38.3	628	1 832	395	452	1 102	1 420	1 320	446	345
Planada CDP, Merced County	4 369	24.4	392	1 303	257	276	619	600	387	136	100
Pleasant Hill city, Contra Costa County	32 837	39.0	1 993	5 016	1 072	1 299	4 724	5 920	5 521	1 670	1 290
Pleasanton city, Alameda County	63 654	36.9	4 359	13 593	1 707	1 795	7 988	13 251	10 487	3 511	2 125
Plumas Eureka CDP, Plumas County	320	56.3	10	22	1	1	12	30	74	38	34
Plymouth city, Amador County	980	39.1	74	213	27	24	88	169	122	42	56
Point Arena city, Mendocino County	474	33.3	40	116	11	23	64	68	61	29	19
Point Reyes Station CDP, Marin County	818	45.4	31	127	28	30	65	124	175	83	35
Pollock Pines CDP, El Dorado County	4 728	40.2	243	945	171	142	452	799	716	291	226
Pomona city, Los Angeles County	149 473	26.5	14 125	37 617	8 837	10 539	23 801	21 846	15 180	4 544	3 433
Poplar-Cotton Center CDP, Tulare County	1 496	23.5	161	444	87	81	186	191	127	56	49
Port Costa CDP, Contra Costa County	232	45.7	9	27	6	5	25	40	58	18	11
Porterville city, Tulare County	39 615	28.6	3 759	9 811	2 030	2 242	5 541	5 559	4 439	1 376	1 120
Port Hueneme city, Ventura County	21 845	30.3	1 917	4 114	1 214	1 680	3 673	3 313	2 169	758	668
Portola city, Plumas County	2 227	37.2	138	518	69	93	224	355	344	105	80
Portola Hills CDP, Orange County	6 391	33.0	660	1 441	139	171	1 045	1 601	877	193	79
Portola Valley town, San Mateo County	4 462	47.5	223	798	77	67	225	642	829	361	302
Poway city, San Diego County	48 044	36.9	2 895	11 846	1 861	1 544	4 548	8 954	8 168	2 395	1 695
Prattville CDP, Plumas County	28	60.5	2	1	-	-	2	1	3	3	6
Prunedale CDP, Monterey County	16 432	39.2	890	3 407	682	578	1 637	2 865	3 032	977	713
Quail Valley CDP, Riverside County	1 639	26.9	139	472	83	73	237	274	179	51	41
Quartz Hill CDP, Los Angeles County	9 890	35.4	651	2 361	464	412	1 003	1 714	1 471	514	362
Quincy CDP, Plumas County	1 879	41.4	89	360	87	74	172	285	304	94	87
Rail Road Flat CDP, Calaveras County	549	46.9	18	89	17	15	33	83	99	45	50
Rainbow CDP, San Diego County	2 026	41.7	111	369	55	66	199	323	299	130	113
Raisin City CDP, Fresno County	165	30.4	12	41	11	7	21	18	22	5	6
Ramona CDP, San Diego County	15 691	31.3	1 323	3 565	694	915	2 178	2 581	2 075	650	425
Rancho Calaveras CDP, Calaveras County	4 182	39.6	206	976	125	105	360	764	771	215	205
Rancho Cordova CDP, Sacramento County	55 060	31.9	4 468	11 152	2 279	3 339	8 845	8 701	6 311	2 255	2 142
Rancho Cucamonga city, San Bernardino County	127 743	32.2	8 900	29 245	5 900	6 720	18 686	23 720	18 391	5 174	3 219
Rancho Mirage city, Riverside County	13 249	61.3	369	993	151	211	704	1 145	1 593	1 137	1 247
Rancho Murieta CDP, Sacramento County	4 193	49.4	213	577	77	34	315	590	765	384	319
Rancho Palos Verdes city, Los Angeles County	41 145	44.7	2 010	7 447	973	943	2 862	6 584	6 789	3 073	2 764
Rancho San Diego CDP, San Diego County	20 155	36.6	1 182	4 316	806	946	2 364	3 543	3 561	1 102	661
Rancho Santa Fe CDP, San Diego County	3 252	46.9	143	699	65	29	131	445	624	270	180
Rancho Santa Margarita city, Orange County	47 214	31.9	4 832	11 023	1 163	1 518	8 173	11 384	5 536	1 266	728
Rancho Tehama Reserve CDP, Tehama County	1 406	43.4	70	298	40	32	110	191	180	98	96
Randsburg CDP, Kern County	77	57.1	1	2	-	2	6	6	16	14	7
Red Bluff city, Tehama County	13 147	33.7	1 010	2 767	585	716	1 733	2 030	1 405	538	430
Redding city, Shasta County	80 865	36.7	5 331	15 784	3 837	3 998	9 575	11 779	10 805	3 988	3 199
Redlands city, San Bernardino County	63 591	35.1	3 964	12 687	3 326	3 470	8 254	9 498	9 043	3 026	2 342
Redondo Beach city, Los Angeles County	63 261	36.7	3 634	8 256	1 385	2 467	13 247	14 000	9 814	3 034	2 058
Redway CDP, Humboldt County	1 188	40.8	58	235	42	42	122	188	197	72	59
Redwood City city, San Mateo County	75 402	34.8	5 679	11 812	2 442	3 860	14 250	13 935	9 981	3 342	2 410

Table 2. **Age and Sex: 2000**—Con.

[For information on confidentiality protection, nonsampling error, and definitions, see text]

Age—Con.			Age and sex						Percent of total population		State County Place
			All ages		18 years and over		65 years and over				
65 to 74 years	75 to 84 years	85 years and over	Female	Males per 100 females	Total	Female	Total	Female	Under 18 years	65 years and over	
											PLACE—Con.
837	753	318	6 640	95.8	9 096	4 771	1 908	1 186	30.1	14.7	Oroville city, Butte County
1 235	981	207	4 484	93.6	6 936	3 645	2 423	1 290	20.1	27.9	Oroville East CDP, Butte County
8 024	4 542	1 264	83 268	104.6	116 242	56 978	13 830	7 768	31.8	8.1	Oxnard city, Ventura County
297	219	59	1 854	92.1	2 833	1 531	575	363	20.5	16.1	Pacheco CDP, Contra Costa County
2 214	1 223	305	19 464	97.2	29 500	15 114	3 742	2 161	23.2	9.7	Pacifica city, San Mateo County
1 371	1 239	427	8 355	85.8	12 756	7 028	3 037	1 858	17.8	19.6	Pacific Grove city, Monterey County
70	62	9	1 542	119.5	2 045	912	141	80	39.6	4.2	Pajaro CDP, Monterey County
513	286	102	2 800	104.3	4 102	2 055	901	463	28.3	15.8	Palermo CDP, Butte County
4 001	2 030	489	59 332	96.6	72 352	37 607	6 520	3 753	38.0	5.6	Palmdale city, Los Angeles County
6 023	4 168	1 148	21 372	92.6	34 025	17 936	11 339	6 052	17.3	27.6	Palm Desert city, Riverside County
5 507	4 149	1 573	20 599	107.8	35 532	17 130	11 229	6 099	17.0	26.2	Palm Springs city, Riverside County
4 172	3 594	1 374	29 927	95.8	46 192	23 855	9 140	5 392	21.2	15.6	Palo Alto city, Santa Clara County
104	63	10	637	95.8	902	463	177	95	27.7	14.2	Palo Cedro CDP, Shasta County
1 493	974	193	6 802	96.1	10 246	5 315	2 660	1 359	23.2	19.9	Palos Verdes Estates city, Los Angeles County
46	25	5	112	110.7	194	95	76	32	17.8	32.2	Palo Verde CDP, Imperial County
2 983	3 034	1 158	14 101	87.3	21 022	11 454	7 175	4 269	20.4	27.2	Paradise town, Butte County
1 630	960	259	28 153	96.3	34 893	18 054	2 849	1 714	36.9	5.2	Paramount city, Los Angeles County
105	43	14	1 278	110.3	1 611	770	162	86	40.1	6.0	Parksdale CDP, Madera County
1 946	1 304	298	18 653	95.5	23 509	12 212	3 548	2 040	35.5	9.7	Parkway-South Sacramento CDP, Sacramento County
85	42	13	1 053	101.2	1 333	676	140	81	37.1	6.6	Parkwood CDP, Madera County
298	203	43	5 343	108.6	6 916	3 254	544	294	37.9	4.9	Parlier city, Fresno County
7 776	5 885	2 561	68 441	95.7	102 980	53 348	16 222	9 830	23.1	12.1	Pasadena city, Los Angeles County
450	285	105	5 792	100.4	7 381	3 736	840	498	36.4	7.2	Patterson city, Stanislaus County
-	-	-	10	110.0	13	5	-	-	38.1	-	Paxton CDP, Plumas County
-	3	-	12	125.0	20	11	3	2	25.9	11.1	Pearsonville CDP, Inyo County
450	265	97	5 538	102.4	7 511	3 810	812	465	33.0	7.2	Pedley CDP, Riverside County
132	64	21	708	95.9	1 012	523	217	113	27.0	15.6	Penn Valley CDP, Nevada County
1 245	795	219	18 450	96.1	21 857	11 372	2 259	1 303	39.6	6.2	Perris city, Riverside County
2 835	2 341	851	27 887	95.6	40 270	20 980	6 027	3 682	26.2	11.0	Petaluma city, Sonoma County
642	350	46	2 605	96.7	3 936	2 011	1 038	511	23.2	20.3	Phoenix Lake-Cedar Ridge CDP, Tuolumne County
3 966	2 381	611	32 296	96.4	43 784	22 649	6 958	4 067	31.0	11.0	Pico Rivera city, Los Angeles County
759	526	196	5 682	92.7	7 639	4 068	1 481	791	30.3	13.5	Piedmont city, Alameda County
219	129	30	1 606	93.5	2 330	1 203	378	199	25.0	12.2	Pine Hills CDP, Humboldt County
179	45	10	799	100.3	1 227	611	234	112	23.3	14.6	Pine Mountain Club CDP, Kern County
98	69	14	777	93.2	1 116	582	181	93	25.6	12.1	Pine Valley CDP, San Diego County
1 299	855	302	9 894	92.4	14 272	7 606	2 456	1 470	25.0	12.9	Pinole city, Contra Costa County
40	37	15	599	99.7	776	392	92	51	35.1	7.7	Piru CDP, Ventura County
1 088	782	228	4 429	93.1	7 244	3 767	2 098	1 160	15.3	24.5	Pismo Beach city, San Luis Obispo County
2 536	1 560	564	28 882	96.6	39 270	20 231	4 660	2 780	30.8	8.2	Pittsburg city, Contra Costa County
122	53	13	1 211	113.5	1 555	745	188	94	39.9	7.3	Pixley CDP, Tulare County
2 512	1 326	375	23 450	98.2	33 920	17 302	4 213	2 419	27.0	9.1	Placentia city, Orange County
729	663	278	5 187	85.3	7 150	4 000	1 670	1 083	25.6	17.4	Placerville city, El Dorado County
183	88	28	2 081	109.9	2 674	1 276	299	171	38.8	6.8	Planada CDP, Merced County
2 021	1 670	641	16 906	94.2	25 828	13 535	4 332	2 681	21.3	13.2	Pleasant Hill city, Contra Costa County
2 723	1 560	555	32 384	96.6	45 702	23 522	4 838	2 830	28.2	7.6	Pleasanton city, Alameda County
61	30	7	175	82.9	288	156	98	52	10.0	30.6	Plumas Eureka CDP, Plumas County
86	61	18	532	84.2	693	389	165	99	29.3	16.8	Plymouth city, Amador County
28	12	3	225	110.7	318	154	43	23	32.9	9.1	Point Arena city, Mendocino County
51	52	17	442	85.1	660	362	120	73	19.3	14.7	Point Reyes Station CDP, Marin County
432	250	61	2 386	98.2	3 540	1 812	743	377	25.1	15.7	Pollock Pines CDP, El Dorado County
5 167	3 213	1 171	73 843	102.4	97 731	48 588	9 551	5 724	34.6	6.4	Pomona city, Los Angeles County
65	35	14	717	108.6	891	446	114	58	40.4	7.6	Poplar-Cotton Center CDP, Tulare County
22	7	4	105	121.0	196	93	33	16	15.5	14.2	Port Costa CDP, Contra Costa County
1 738	1 402	598	20 171	96.4	26 045	13 496	3 738	2 288	34.3	9.4	Porterville city, Tulare County
1 232	866	241	10 858	101.2	15 814	7 879	2 339	1 400	27.6	10.7	Port Hueneme city, Ventura County
144	116	41	1 130	97.1	1 571	818	301	184	29.5	13.5	Portola city, Plumas County
125	45	15	3 238	97.4	4 290	2 232	185	111	32.9	2.9	Portola Hills CDP, Orange County
415	359	164	2 267	96.8	3 441	1 795	938	515	22.9	21.0	Portola Valley town, San Mateo County
2 180	1 442	516	24 383	97.0	33 303	17 176	4 138	2 380	30.7	8.6	Poway city, San Diego County
1	6	3	13	115.4	25	13	10	5	10.7	35.7	Prattville CDP, Plumas County
1 012	514	125	8 130	102.1	12 135	6 025	1 651	862	26.2	10.0	Prunedale CDP, Monterey County
46	37	7	786	108.5	1 028	495	90	44	37.3	5.5	Quail Valley CDP, Riverside County
562	305	71	4 999	97.8	6 878	3 552	938	519	30.5	9.5	Quartz Hill CDP, Los Angeles County
140	130	57	993	89.2	1 430	764	327	195	23.9	17.4	Quincy CDP, Plumas County
64	25	11	275	99.6	442	227	100	52	19.5	18.2	Rail Road Flat CDP, Calaveras County
213	122	26	969	109.1	1 546	733	361	180	23.7	17.8	Rainbow CDP, San Diego County
11	8	3	86	91.9	112	56	22	12	32.1	13.3	Raisin City CDP, Fresno County
682	459	144	7 796	101.3	10 803	5 418	1 285	740	31.2	8.2	Ramona CDP, San Diego County
318	117	20	2 109	98.3	3 000	1 492	455	223	28.3	10.9	Rancho Calaveras CDP, Calaveras County
3 475	1 686	407	28 163	95.5	39 440	20 527	5 568	3 162	28.4	10.1	Rancho Cordova CDP, Sacramento County
4 515	2 583	690	63 848	100.1	89 598	45 241	7 788	4 630	29.9	6.1	Rancho Cucamonga city, San Bernardino County
2 800	2 300	599	6 908	91.8	11 887	6 220	5 699	2 965	10.3	43.0	Rancho Mirage city, Riverside County
589	291	39	2 140	95.9	3 403	1 767	919	447	18.8	21.9	Rancho Murieta CDP, Sacramento County
4 574	2 486	640	21 242	93.7	31 688	16 669	7 700	4 072	23.0	18.7	Rancho Palos Verdes city, Los Angeles County
1 021	540	113	10 289	95.9	14 657	7 604	1 674	899	27.3	8.3	Rancho San Diego CDP, San Diego County
308	262	96	1 666	95.2	2 410	1 257	666	353	25.9	20.5	Rancho Santa Fe CDP, San Diego County
990	504	97	23 995	96.8	31 359	16 257	1 591	956	33.6	3.4	Rancho Santa Margarita city, Orange County
185	87	19	699	101.1	1 038	532	291	148	26.2	20.7	Rancho Tehama Reserve CDP, Tehama County
13	8	2	40	92.5	74	38	23	12	3.9	29.9	Randsburg CDP, Kern County
792	794	347	6 917	90.1	9 370	5 089	1 933	1 249	28.7	14.7	Red Bluff city, Tehama County
6 077	4 770	1 722	42 115	92.0	59 750	31 871	12 569	7 480	26.1	15.5	Redding city, Shasta County
3 742	2 980	1 259	33 567	89.4	46 940	25 320	7 981	4 897	26.2	12.6	Redlands city, San Bernardino County
3 001	1 848	517	31 391	101.5	51 371	25 712	5 366	3 103	18.8	8.5	Redondo Beach city, Los Angeles County
91	67	15	609	95.1	895	472	173	87	24.7	14.6	Redway CDP, Humboldt County
3 573	3 001	1 117	37 472	101.2	57 911	28 900	7 691	4 636	23.2	10.2	Redwood City city, San Mateo County

Table 2. **Age and Sex: 2000**—Con.

[For information on confidentiality protection, nonsampling error, and definitions, see text]

State County Place	Total population	Median age	Age: Under 5 years	5 to 17 years	18 to 20 years	21 to 24 years	25 to 34 years	35 to 44 years	45 to 54 years	55 to 59 years	60 to 64 years
PLACE—Con.											
Reedley city, Fresno County	20 756	28.7	1 912	4 761	1 156	1 386	3 171	2 873	1 956	643	554
Rialto city, San Bernardino County	91 873	26.4	8 688	25 938	4 617	4 940	12 697	14 011	9 932	2 866	2 272
Richgrove CDP, Tulare County	2 723	21.3	293	891	163	166	384	349	211	84	63
Richmond city, Contra Costa County	99 216	32.8	7 669	19 825	4 014	5 776	15 732	15 386	13 206	4 478	3 324
Ridgecrest city, Kern County	24 927	35.5	1 845	5 406	1 031	1 094	2 935	4 063	3 323	1 327	1 080
Ridgemark CDP, San Benito County	2 741	48.2	143	424	55	51	204	379	457	252	210
Rio Dell city, Humboldt County	3 174	35.8	220	677	136	159	364	477	447	130	131
Rio del Mar CDP, Santa Cruz County	9 198	44.2	463	1 300	255	276	965	1 504	1 862	636	437
Rio Linda CDP, Sacramento County	10 466	34.4	709	2 515	420	415	1 252	1 911	1 409	481	384
Rio Vista city, Solano County	4 571	40.7	299	842	135	144	502	669	570	268	241
Ripon city, San Joaquin County	10 146	34.2	707	2 538	407	365	1 180	1 798	1 372	440	311
Riverbank city, Stanislaus County	15 826	29.6	1 445	3 923	766	800	2 327	2 542	1 801	605	470
Riverdale CDP, Fresno County	2 416	28.5	218	643	118	132	276	325	249	103	95
Riverdale Park CDP, Stanislaus County	1 094	30.7	93	291	47	39	151	180	137	39	32
Riverside city, Riverside County	255 166	29.8	20 435	56 269	16 020	17 010	37 324	39 140	29 565	9 293	7 056
Rocklin city, Placer County	36 330	34.5	2 873	8 021	1 303	1 225	5 035	7 193	5 014	1 497	1 033
Rodeo CDP, Contra Costa County	8 717	34.9	642	1 916	364	406	1 039	1 373	1 332	452	303
Rohnert Park city, Sonoma County	42 236	31.5	2 656	8 018	2 969	3 293	6 369	7 152	5 672	1 629	1 062
Rolling Hills city, Los Angeles County	1 871	47.7	69	416	49	27	61	222	339	144	131
Rolling Hills Estates city, Los Angeles County	7 676	44.9	385	1 482	191	169	419	1 205	1 331	560	481
Rollingwood CDP, Contra Costa County	2 900	29.9	248	717	135	171	395	468	323	86	95
Romoland CDP, Riverside County	2 764	29.2	226	736	136	135	367	404	294	130	100
Rosamond CDP, Kern County	14 349	32.7	1 086	3 630	562	566	1 806	2 786	1 747	561	467
Rosedale CDP, Kern County	8 445	36.8	500	2 308	344	199	665	1 760	1 483	437	246
Roseland CDP, Sonoma County	6 369	29.8	518	1 496	313	373	1 036	1 055	776	196	140
Rosemead city, Los Angeles County	53 505	32.3	4 017	10 712	2 318	3 274	8 740	8 212	6 417	2 184	1 946
Rosemont CDP, Sacramento County	22 904	31.1	1 584	4 628	947	1 678	3 924	3 535	3 110	952	740
Roseville city, Placer County	79 921	36.4	5 839	15 545	2 657	2 923	11 034	13 553	10 168	3 514	3 122
Ross town, Marin County	2 329	42.5	169	534	48	32	130	365	444	187	132
Rossmoor CDP, Orange County	10 298	42.4	532	2 219	297	250	584	1 826	1 653	578	454
Round Mountain CDP, Shasta County	122	43.0	3	26	-	5	15	14	22	11	5
Round Valley CDP, Inyo County	278	40.0	17	60	9	3	24	56	63	14	10
Rowland Heights CDP, Los Angeles County	48 553	34.7	3 162	9 446	2 174	2 760	6 970	7 787	7 366	2 618	1 981
Rubidoux CDP, Riverside County	29 180	27.9	2 728	7 765	1 417	1 598	4 118	4 555	3 289	1 019	739
Running Springs CDP, San Bernardino County	5 125	37.8	320	1 083	199	181	570	908	903	302	212
Sacramento city, Sacramento County	407 018	32.8	29 066	82 224	17 892	24 271	63 321	61 483	52 118	16 783	13 417
St. Helena city, Napa County	5 950	39.9	359	1 135	176	207	685	877	917	331	235
Salida CDP, Stanislaus County	12 560	29.3	1 336	3 186	388	515	2 357	2 219	1 235	396	292
Salinas city, Monterey County	151 060	28.5	13 988	34 401	7 513	10 280	27 095	23 763	15 397	4 534	3 416
Salton City CDP, Imperial County	978	49.0	44	160	31	25	78	107	103	52	81
Salton Sea Beach CDP, Imperial County	392	60.5	15	51	8	9	20	37	34	17	44
San Andreas CDP, Calaveras County	2 615	42.6	129	505	105	95	241	323	310	154	127
San Anselmo town, Marin County	12 378	41.3	725	1 974	233	306	1 351	2 541	2 591	770	485
San Antonio Heights CDP, San Bernardino County	3 122	42.0	170	591	113	116	251	502	555	218	149
San Ardo CDP, Monterey County	501	27.2	64	113	25	34	74	65	47	16	16
San Bernardino city, San Bernardino County	185 401	27.6	18 177	47 003	9 083	11 350	27 300	27 615	18 687	6 076	4 844
San Bruno city, San Mateo County	40 165	36.3	2 440	6 789	1 353	1 952	6 599	7 242	5 856	1 932	1 490
San Buenaventura (Ventura) city, Ventura County	100 916	36.8	6 641	18 621	3 551	4 315	14 216	17 592	14 696	4 746	3 607
San Carlos city, San Mateo County	27 718	39.9	1 951	4 172	527	663	3 735	5 420	4 553	1 523	1 198
San Clemente city, Orange County	49 936	38.0	3 223	8 810	1 529	2 073	6 833	8 918	7 703	2 420	1 893
Sand City city, Monterey County	261	37.7	11	31	12	18	41	63	48	17	7
San Diego city, San Diego County	1 223 400	32.5	82 523	211 385	63 793	87 967	217 032	198 474	148 127	48 016	38 075
San Diego Country Estates CDP, San Diego County	9 262	37.7	603	2 328	315	196	717	2 012	1 487	376	283
San Dimas city, Los Angeles County	34 980	37.3	2 051	6 883	1 500	1 629	4 183	5 642	5 513	1 937	1 483
San Fernando city, Los Angeles County	23 564	27.3	2 255	5 854	1 158	1 524	4 143	3 428	2 324	666	552
San Francisco city, San Francisco County	776 733	36.5	31 633	81 169	22 979	47 617	180 418	133 804	107 718	35 026	30 258
San Gabriel city, Los Angeles County	39 804	35.6	2 653	6 702	1 404	2 025	6 641	6 623	5 106	1 801	1 497
Sanger city, Fresno County	18 931	28.1	1 719	4 738	1 053	1 136	2 632	2 609	1 914	664	557
San Geronimo CDP, Marin County	436	44.3	6	72	17	13	48	69	112	36	24
San Jacinto city, Riverside County	23 779	33.7	1 982	5 469	885	1 029	2 945	3 273	2 370	876	858
San Joaquin city, Fresno County	3 270	22.1	386	962	198	266	549	364	273	80	61
San Joaquin Hills CDP, Orange County	2 959	37.0	256	387	33	67	571	750	496	129	103
San Jose city, Santa Clara County	894 943	32.6	68 243	167 881	36 975	51 972	160 945	155 751	111 383	38 770	29 163
San Juan Bautista city, San Benito County	1 549	35.9	116	316	53	61	211	247	217	94	65
San Juan Capistrano city, Orange County	33 826	36.4	2 420	7 080	1 270	1 373	4 044	5 200	4 929	1 790	1 305
San Leandro city, Alameda County	79 452	37.7	5 032	12 622	2 608	3 606	12 076	13 334	10 857	3 627	3 002
San Lorenzo CDP, Alameda County	21 898	37.7	1 336	4 172	849	896	2 733	3 736	2 976	913	783
San Lucas CDP, Monterey County	419	21.8	41	144	20	22	55	55	37	9	6
San Luis Obispo city, San Luis Obispo County	44 174	26.2	1 513	4 750	6 269	8 557	5 495	4 968	4 747	1 470	1 075
San Marcos city, San Diego County	54 977	32.1	4 821	11 184	2 249	2 937	8 995	8 749	6 005	1 973	1 539
San Marino city, Los Angeles County	12 945	42.7	637	2 788	429	401	878	1 911	2 379	783	640
San Martin CDP, Santa Clara County	4 230	35.5	247	949	190	200	501	668	663	291	176
San Mateo city, San Mateo County	92 482	37.5	5 631	13 203	2 547	4 149	16 387	16 089	12 671	4 490	3 383
San Miguel CDP, San Luis Obispo County	1 427	29.3	108	363	70	87	220	238	161	52	38
San Pablo city, Contra Costa County	30 215	29.5	2 738	6 842	1 423	1 870	5 142	4 478	3 234	998	869
San Rafael city, Marin County	56 063	38.5	3 271	7 666	1 841	2 681	9 302	9 359	8 646	3 038	2 204
San Ramon city, Contra Costa County	44 722	36.5	3 329	8 432	1 166	1 409	6 575	9 382	7 765	2 543	1 412
Santa Ana city, Orange County	337 977	26.5	34 816	80 691	18 408	24 800	66 017	49 108	29 239	9 286	7 047
Santa Barbara city, Santa Barbara County	92 325	34.6	5 194	13 061	5 932	6 769	15 809	13 993	12 124	3 832	2 884
Santa Clara city, Santa Clara County	102 361	33.4	6 688	13 707	4 921	6 648	22 367	17 624	11 972	4 104	3 430
Santa Clarita city, Los Angeles County	151 088	33.4	11 829	33 945	5 969	6 334	21 480	29 338	20 969	6 322	4 177
Santa Cruz city, Santa Cruz County	54 593	31.7	2 664	6 799	5 415	5 773	9 343	8 458	8 028	2 067	1 383
Santa Fe Springs city, Los Angeles County	17 438	33.1	1 269	3 798	705	931	2 512	2 661	1 966	736	626
Santa Maria city, Santa Barbara County	77 423	29.2	7 000	17 470	3 973	5 029	12 118	10 754	7 480	2 547	2 276

Table 2. **Age and Sex: 2000**—Con.

[For information on confidentiality protection, nonsampling error, and definitions, see text]

Age—Con.			Age and sex						Percent of total population		State County Place
			All ages		18 years and over		65 years and over				
65 to 74 years	75 to 84 years	85 years and over	Female	Males per 100 females	Total	Female	Total	Female	Under 18 years	65 years and over	
											PLACE—Con.
996	899	449	10 086	105.8	14 083	6 883	2 344	1 363	32.1	11.3	Reedley city, Fresno County
3 540	1 838	534	46 960	95.6	57 247	30 014	5 912	3 560	37.7	6.4	Rialto city, San Bernardino County
66	41	12	1 284	112.1	1 539	729	119	65	43.5	4.4	Richgrove CDP, Tulare County
5 140	3 575	1 091	50 983	94.6	71 722	37 505	9 806	5 802	27.7	9.9	Richmond city, Contra Costa County
1 639	930	254	12 486	99.6	17 676	8 931	2 823	1 569	29.1	11.3	Ridgecrest city, Kern County
311	220	35	1 415	93.7	2 174	1 129	566	301	20.7	20.6	Ridgemark CDP, San Benito County
241	155	37	1 598	98.6	2 277	1 169	433	238	28.3	13.6	Rio Dell city, Humboldt County
803	591	106	4 783	92.3	7 435	3 895	1 500	839	19.2	16.3	Rio del Mar CDP, Santa Cruz County
550	339	81	5 266	98.7	7 242	3 703	970	543	30.8	9.3	Rio Linda CDP, Sacramento County
519	301	81	2 339	95.4	3 430	1 783	901	496	25.0	19.7	Rio Vista city, Solano County
458	367	203	5 235	93.8	6 901	3 625	1 028	636	32.0	10.1	Ripon city, San Joaquin County
672	371	104	8 016	97.4	10 458	5 361	1 147	662	33.9	7.2	Riverbank city, Stanislaus County
142	86	29	1 208	100.0	1 555	810	257	156	35.6	10.6	Riverdale CDP, Fresno County
48	26	11	528	107.2	710	336	85	36	35.1	7.8	Riverdale Park CDP, Stanislaus County
11 811	8 420	2 823	129 461	97.1	178 462	92 173	23 054	14 020	30.1	9.0	Riverside city, Riverside County
1 774	1 120	242	18 570	95.6	25 436	13 209	3 136	1 810	30.0	8.6	Rocklin city, Placer County
430	365	95	4 492	94.1	6 159	3 258	890	507	29.3	10.2	Rodeo CDP, Contra Costa County
1 632	1 337	447	21 762	94.1	31 562	16 597	3 416	2 119	25.3	8.1	Rohnert Park city, Sonoma County
252	135	26	954	96.1	1 386	720	413	197	25.9	22.1	Rolling Hills city, Los Angeles County
855	526	72	3 949	94.4	5 809	3 037	1 453	740	24.3	18.9	Rolling Hills Estates city, Los Angeles County
157	86	19	1 479	96.1	1 935	1 002	262	142	33.3	9.0	Rollingwood CDP, Contra Costa County
135	73	28	1 358	103.5	1 802	892	236	130	34.8	8.5	Romoland CDP, Riverside County
721	330	87	7 090	102.4	9 633	4 780	1 138	617	32.9	7.9	Rosamond CDP, Kern County
344	123	36	4 265	98.0	5 637	2 866	503	267	33.3	6.0	Rosedale CDP, Kern County
226	170	70	3 244	96.3	4 355	2 250	466	310	31.6	7.3	Roseland CDP, Sonoma County
3 245	1 809	631	27 241	96.4	38 776	20 071	5 685	3 267	27.5	10.6	Rosemead city, Los Angeles County
1 012	598	196	11 645	96.7	16 692	8 724	1 806	1 073	27.1	7.9	Rosemont CDP, Sacramento County
6 022	4 169	1 375	41 619	92.0	58 537	31 007	11 566	6 769	26.8	14.5	Roseville city, Placer County
158	106	24	1 195	94.9	1 626	874	288	139	30.2	12.4	Ross town, Marin County
1 011	747	147	5 302	94.2	7 547	3 981	1 905	1 049	26.7	18.5	Rossmoor CDP, Orange County
13	7	1	60	103.3	93	48	21	12	23.8	17.2	Round Mountain CDP, Shasta County
10	9	3	148	87.8	201	108	22	15	27.7	7.9	Round Valley CDP, Inyo County
2 522	1 377	390	24 670	96.8	35 945	18 574	4 289	2 412	26.0	8.8	Rowland Heights CDP, Los Angeles County
1 116	671	165	14 504	101.2	18 687	9 387	1 952	1 119	36.0	6.7	Rubidoux CDP, Riverside County
315	105	27	2 526	102.9	3 722	1 840	447	234	27.4	8.7	Running Springs CDP, San Bernardino County
23 052	17 312	6 079	209 234	94.5	295 728	154 844	46 443	27 331	27.3	11.4	Sacramento city, Sacramento County
400	407	221	3 217	85.0	4 456	2 448	1 028	660	25.1	17.3	St. Helena city, Napa County
383	182	71	6 247	101.1	8 038	4 027	636	339	36.0	5.1	Salida CDP, Stanislaus County
5 704	3 648	1 321	70 699	113.7	102 671	47 224	10 673	6 394	32.0	7.1	Salinas city, Monterey County
163	119	15	511	91.4	774	402	297	151	20.9	30.4	Salton City CDP, Imperial County
90	58	9	202	94.1	326	169	157	85	16.8	40.1	Salton Sea Beach CDP, Imperial County
248	240	138	1 378	89.8	1 981	1 089	626	378	24.2	23.9	San Andreas CDP, Calaveras County
678	540	184	6 542	89.2	9 679	5 222	1 402	820	21.8	11.3	San Anselmo town, Marin County
304	116	37	1 605	94.5	2 361	1 206	457	236	24.4	14.6	San Antonio Heights CDP, San Bernardino County
26	13	8	243	106.2	324	151	47	25	35.3	9.4	San Ardo CDP, Monterey County
7 993	5 503	1 770	94 251	96.7	120 221	62 534	15 266	9 142	35.2	8.2	San Bernardino city, San Bernardino County
2 435	1 598	479	20 343	97.4	30 936	15 843	4 512	2 640	23.0	11.2	San Bruno city, San Mateo County
6 329	4 918	1 684	51 262	96.9	75 654	39 038	12 931	7 702	25.0	12.8	San Buenaventura (Ventura) city, Ventura County
1 813	1 549	614	14 392	92.6	21 595	11 453	3 976	2 365	22.1	14.3	San Carlos city, San Mateo County
3 427	2 411	696	24 672	102.4	37 903	18 869	6 534	3 631	24.1	13.1	San Clemente city, Orange County
5	7	1	104	151.0	219	86	13	8	16.1	5.0	Sand City city, Monterey County
65 922	47 639	14 447	606 516	101.7	929 492	463 916	128 008	73 861	24.0	10.5	San Diego city, San Diego County
580	318	47	4 671	98.3	6 331	3 224	945	476	31.6	10.2	San Diego Country Estates CDP, San Diego County
2 020	1 534	605	18 197	92.2	26 046	13 914	4 159	2 571	25.5	11.9	San Dimas city, Los Angeles County
906	587	167	11 683	101.7	15 455	7 731	1 660	975	34.4	7.0	San Fernando city, Los Angeles County
53 955	37 929	14 227	381 905	103.4	663 931	326 894	106 111	61 736	14.5	13.7	San Francisco city, San Francisco County
2 516	1 916	920	20 713	92.2	30 449	16 156	5 352	3 134	23.5	13.4	San Gabriel city, Los Angeles County
944	708	257	9 436	100.6	12 474	6 259	1 909	1 132	34.1	10.1	Sanger city, Fresno County
22	13	4	226	92.9	358	182	39	23	17.9	8.9	San Geronimo CDP, Marin County
2 062	1 612	418	12 267	93.8	16 328	8 634	4 092	2 342	31.3	17.2	San Jacinto city, Riverside County
82	45	4	1 531	113.6	1 922	897	131	69	41.2	4.0	San Joaquin city, Fresno County
107	54	6	1 525	94.0	2 316	1 181	167	77	21.7	5.6	San Joaquin Hills CDP, Orange County
41 962	24 085	7 813	440 145	103.3	658 819	325 414	73 860	42 466	26.4	8.3	San Jose city, Santa Clara County
95	62	12	782	98.1	1 117	560	169	90	27.9	10.9	San Juan Bautista city, San Benito County
2 096	1 660	659	17 178	96.9	24 326	12 536	4 415	2 618	28.1	13.1	San Juan Capistrano city, Orange County
5 845	5 096	1 747	41 152	93.1	61 798	32 626	12 688	7 691	22.2	16.0	San Leandro city, Alameda County
1 743	1 447	314	11 288	94.0	16 390	8 567	3 504	2 082	25.2	16.0	San Lorenzo CDP, Alameda County
19	8	3	192	118.2	234	108	30	14	44.2	7.2	San Lucas CDP, Monterey County
2 198	2 203	929	21 469	105.8	37 911	18 375	5 330	3 265	14.2	12.1	San Luis Obispo city, San Luis Obispo County
2 986	2 606	933	27 706	98.4	38 972	19 956	6 525	3 853	29.1	11.9	San Marcos city, San Diego County
1 140	724	235	6 705	93.1	9 520	5 034	2 099	1 139	26.5	16.2	San Marino city, Los Angeles County
192	116	37	2 077	103.7	3 034	1 505	345	187	28.3	8.2	San Martin CDP, Santa Clara County
6 190	5 398	2 344	47 281	95.6	73 648	38 062	13 932	8 487	20.4	15.1	San Mateo city, San Mateo County
50	31	9	697	104.7	956	459	90	54	33.0	6.3	San Miguel CDP, San Luis Obispo County
1 253	956	412	15 376	96.5	20 635	10 676	2 621	1 588	31.7	8.7	San Pablo city, Contra Costa County
3 628	3 008	1 419	28 286	98.2	45 126	23 053	8 055	4 919	19.5	14.4	San Rafael city, Marin County
1 500	899	310	22 664	97.3	32 961	16 942	2 709	1 551	26.3	6.1	San Ramon city, Contra Costa County
10 408	6 117	2 040	162 758	107.7	222 470	106 608	18 565	10 948	34.2	5.5	Santa Ana city, Orange County
5 391	4 862	2 474	46 871	97.0	74 070	37 990	12 727	7 753	19.8	13.8	Santa Barbara city, Santa Barbara County
5 705	3 970	1 225	50 275	103.6	81 966	40 400	10 900	6 521	19.9	10.6	Santa Clara city, Santa Clara County
5 757	3 725	1 243	76 324	98.0	105 314	54 176	10 725	6 523	30.3	7.1	Santa Clarita city, Los Angeles County
2 196	1 764	703	27 413	99.2	45 130	22 802	4 663	2 824	17.3	8.5	Santa Cruz city, Santa Cruz County
1 238	870	126	8 714	100.1	12 371	6 268	2 234	1 331	29.1	12.8	Santa Fe Springs city, Los Angeles County
4 325	3 302	1 149	38 111	103.2	52 953	26 267	8 776	5 096	31.6	11.3	Santa Maria city, Santa Barbara County

Table 2. **Age and Sex: 2000**—Con.

[For information on confidentiality protection, nonsampling error, and definitions, see text]

State County Place	Total population	Median age	Age: Under 5 years	5 to 17 years	18 to 20 years	21 to 24 years	25 to 34 years	35 to 44 years	45 to 54 years	55 to 59 years	60 to 64 years
PLACE—Con.											
Santa Monica city, Los Angeles County	84 084	39.3	3 448	8 866	1 695	3 419	17 034	16 670	13 237	4 445	3 192
Santa Paula city, Ventura County	28 598	29.6	2 529	6 461	1 384	1 746	4 471	4 025	2 983	1 077	874
Santa Rosa city, Sonoma County	147 595	36.2	9 606	26 199	6 107	7 920	21 096	23 216	21 286	6 779	4 810
Santa Venetia CDP, Marin County	4 298	44.7	191	588	104	120	410	763	791	268	191
Santa Ynez CDP, Santa Barbara County	4 584	42.0	218	981	130	86	320	848	765	290	263
Santee city, San Diego County	52 975	34.8	3 561	11 403	2 140	2 318	7 269	10 144	7 549	2 273	1 600
Saratoga city, Santa Clara County	29 843	43.2	1 597	6 167	638	550	1 724	5 379	5 234	2 006	1 689
Sausalito city, Marin County	7 330	45.4	222	322	56	117	1 324	1 569	1 634	747	441
Scotts Valley city, Santa Cruz County	11 385	38.3	774	2 165	410	390	1 288	2 148	1 748	536	353
Seal Beach city, Orange County	24 157	54.1	776	2 441	409	546	2 424	2 777	2 949	1 427	1 340
Searles Valley CDP, San Bernardino County	1 885	35.6	131	452	85	69	193	284	259	111	99
Seaside city, Monterey County	31 696	29.5	3 059	6 516	1 409	2 099	6 141	4 776	3 198	973	841
Sebastopol city, Sonoma County	7 774	41.5	340	1 496	285	288	725	1 218	1 502	391	250
Sedco Hills CDP, Riverside County	3 078	34.3	225	701	133	136	374	449	367	124	106
Seeley CDP, Imperial County	1 624	27.2	138	483	79	63	233	235	177	47	53
Selma city, Fresno County	19 444	28.4	1 805	4 622	1 030	1 262	2 953	2 615	1 894	699	558
Seven Trees CDP, Santa Clara County	1 666	29.8	132	358	100	112	268	238	174	53	69
Shackelford CDP, Stanislaus County	5 170	25.6	529	1 414	270	329	792	677	499	165	134
Shafter city, Kern County	12 736	26.1	1 303	3 364	673	819	1 829	1 804	1 194	388	334
Shandon CDP, San Luis Obispo County	986	26.5	88	254	70	64	142	154	105	30	19
Shasta Lake city, Shasta County	9 008	36.5	615	1 976	346	367	984	1 477	1 230	470	359
Shaver Lake CDP, Fresno County	705	48.8	25	107	12	9	43	99	154	64	69
Shingle Springs CDP, El Dorado County	2 643	37.9	145	632	110	114	212	422	414	118	115
Shingletown CDP, Shasta County	2 222	45.9	87	427	50	39	137	334	351	124	170
Shoshone CDP, Inyo County	52	56.5	1	5	-	-	5	6	8	4	3
Sierra Madre city, Los Angeles County	10 578	42.6	556	1 443	235	286	1 313	1 942	1 991	665	482
Signal Hill city, Los Angeles County	9 333	33.4	766	1 694	341	509	1 621	1 675	1 368	419	269
Simi Valley city, Ventura County	111 351	34.7	8 163	23 516	4 060	4 726	15 754	20 873	16 406	5 512	3 837
Solana Beach city, San Diego County	12 979	41.6	594	1 731	305	538	1 881	2 133	2 047	857	654
Soledad city, Monterey County	11 263	25.2	1 182	2 952	649	805	2 008	1 526	948	280	243
Solvang city, Santa Barbara County	5 332	43.2	267	903	131	162	576	769	746	301	256
Sonoma city, Sonoma County	9 128	46.8	450	1 244	217	221	863	1 279	1 542	633	466
Sonora city, Tuolumne County	4 423	41.1	265	636	182	237	571	591	660	200	180
Soquel CDP, Santa Cruz County	5 081	37.3	273	976	190	240	672	967	872	222	154
Soulsbyville CDP, Tuolumne County	1 729	40.9	96	363	59	56	154	275	277	90	71
South Dos Palos CDP, Merced County	1 385	22.6	156	422	77	88	200	152	128	27	40
South El Monte city, Los Angeles County	21 144	26.9	2 017	5 070	1 126	1 629	3 749	2 853	1 919	700	563
South Gate city, Los Angeles County	96 375	26.0	9 692	24 586	5 082	7 005	16 907	13 520	9 282	2 978	2 074
South Lake Tahoe city, El Dorado County	23 609	33.4	1 564	4 376	1 022	1 672	3 719	4 065	3 398	974	796
South Oroville CDP, Butte County	7 695	30.8	568	2 132	358	321	807	1 049	955	291	263
South Pasadena city, Los Angeles County	24 292	37.4	1 162	4 326	646	999	4 012	4 420	3 837	1 264	854
South San Francisco city, San Mateo County	60 552	35.7	3 914	10 752	2 378	3 206	9 325	10 033	8 079	2 825	2 408
South San Gabriel CDP, Los Angeles County	7 595	36.0	514	1 386	276	405	1 080	1 123	994	381	367
South San Jose Hills CDP, Los Angeles County	20 218	26.9	1 826	5 165	1 111	1 319	3 318	2 911	2 028	744	598
South Taft CDP, Kern County	1 898	29.4	201	465	71	99	276	275	197	85	51
South Whittier CDP, Los Angeles County	55 193	29.2	4 872	13 372	2 585	3 200	8 803	8 608	5 915	1 861	1 448
South Woodbridge CDP, San Joaquin County	2 825	33.1	206	741	109	104	339	496	409	117	99
South Yuba City CDP, Sutter County	12 651	35.3	918	2 836	438	456	1 617	2 017	1 722	686	600
Spreckels CDP, Monterey County	485	37.7	35	106	15	11	55	87	87	26	10
Spring Garden CDP, Plumas County	55	45.8	1	12	-	2	7	3	11	6	7
Spring Valley CDP, San Diego County	26 663	33.1	2 064	5 699	1 011	1 412	3 920	4 450	3 616	1 158	787
Springville CDP, Tulare County	1 109	46.1	45	195	18	22	102	151	188	71	58
Squaw Valley CDP, Fresno County	2 691	43.5	116	516	72	78	191	447	489	174	169
Squirrel Mountain Valley CDP, Kern County	498	53.7	8	81	7	7	12	57	87	31	34
Stallion Springs CDP, Kern County	1 522	42.2	79	322	42	24	118	249	187	88	85
Stanford CDP, Santa Clara County	13 315	22.1	376	583	4 183	3 609	2 610	551	427	206	182
Stanton city, Orange County	37 403	30.0	3 487	7 890	1 624	2 299	6 865	5 585	3 624	1 306	1 142
Stinson Beach CDP, Marin County	751	47.2	31	96	13	12	74	120	179	72	45
Stockton city, San Joaquin County	243 771	29.8	20 977	58 107	12 800	14 051	33 190	33 544	28 830	9 899	7 398
Storrie CDP, Plumas County	5	54.8	-	-	-	-	-	-	3	2	-
Stratford CDP, Kings County	1 264	23.6	123	393	56	92	151	183	143	29	27
Strathmore CDP, Tulare County	2 584	24.3	266	730	147	179	321	352	238	99	73
Strawberry CDP, Marin County	5 302	40.1	315	679	72	178	880	988	960	382	241
Suisun City city, Solano County	26 118	31.7	2 008	6 491	1 138	1 191	3 517	4 982	3 628	994	680
Summerland CDP, Santa Barbara County	1 545	41.7	51	174	26	78	280	248	311	109	88
Sun City CDP, Riverside County	17 773	66.1	553	1 974	246	222	926	1 421	1 163	842	1 202
Sunnyside-Tahoe City CDP, Placer County	1 761	35.5	67	213	38	93	450	342	336	64	53
Sunnyslope CDP, Riverside County	4 437	30.7	337	1 189	185	226	530	723	587	173	131
Sunnyvale city, Santa Clara County	131 760	34.3	9 270	17 627	3 352	6 843	30 604	23 834	15 736	5 690	4 847
Sunol CDP, Alameda County	1 332	41.3	63	239	46	63	130	210	265	106	68
Sunol-Midtown CDP, Santa Clara County	748	30.1	67	135	29	55	154	120	89	28	18
Susanville city, Lassen County	13 541	32.1	698	2 004	633	1 215	3 056	2 564	1 640	378	304
Sutter CDP, Sutter County	2 885	32.9	210	784	118	99	321	510	333	148	100
Sutter Creek city, Amador County	2 303	45.3	103	432	64	72	160	308	371	169	107
Taft city, Kern County	6 400	34.3	436	1 203	367	410	849	935	845	305	228
Taft Heights CDP, Kern County	1 865	30.5	160	433	81	106	265	250	213	82	55
Taft Mosswood CDP, San Joaquin County	1 388	25.3	140	381	69	98	189	174	120	37	36
Tahoe Vista CDP, Placer County	1 668	36.4	88	269	69	101	271	321	302	91	60
Talmage CDP, Mendocino County	1 141	31.1	82	258	66	59	168	165	149	45	40
Tamalpais-Homestead Valley CDP, Marin County	10 691	42.5	606	1 547	162	199	1 259	2 117	2 468	868	486
Tara Hills CDP, Contra Costa County	5 332	35.5	349	1 042	223	235	780	883	684	280	272
Taylorsville CDP, Plumas County	154	47.3	6	21	4	8	5	24	36	9	7
Tecopa CDP, Inyo County	99	62.8	1	9	2	2	4	10	9	7	12
Tehachapi city, Kern County	10 957	33.2	481	1 545	470	942	2 461	2 219	1 158	370	282
Tehama city, Tehama County	432	41.3	23	74	17	24	48	53	41	25	37
Temecula city, Riverside County	57 716	31.3	5 115	14 917	2 308	2 178	7 811	11 392	6 717	1 784	1 399
Temelec CDP, Sonoma County	1 556	72.6	-	3	3	3	13	27	91	107	153

Table 2. **Age and Sex: 2000**—Con.

[For information on confidentiality protection, nonsampling error, and definitions, see text]

Age—Con.			Age and sex						Percent of total population		State County Place
			All ages		18 years and over		65 years and over				
65 to 74 years	75 to 84 years	85 years and over	Female	Males per 100 females	Total	Female	Total	Female	Under 18 years	65 years and over	
											PLACE—Con.
5 414	4 501	2 163	43 567	93.0	71 770	37 520	12 078	7 361	14.6	14.4	Santa Monica city, Los Angeles County
1 523	1 110	415	14 036	103.7	19 608	9 694	3 048	1 800	31.4	10.7	Santa Paula city, Ventura County
8 745	8 434	3 397	75 517	95.4	111 790	58 281	20 576	12 579	24.3	13.9	Santa Rosa city, Sonoma County
378	311	183	2 227	93.0	3 519	1 877	872	584	18.1	20.3	Santa Venetia CDP, Marin County
349	252	82	2 404	90.7	3 385	1 797	683	387	26.2	14.9	Santa Ynez CDP, Santa Barbara County
2 478	1 807	433	27 416	93.2	38 011	20 103	4 718	2 798	28.2	8.9	Santee city, San Diego County
2 729	1 674	456	15 184	96.5	22 079	11 462	4 859	2 677	26.0	16.3	Saratoga city, Santa Clara County
551	271	76	3 789	93.5	6 786	3 502	898	445	7.4	12.3	Sausalito city, Marin County
575	590	408	5 841	94.9	8 446	4 431	1 573	976	25.8	13.8	Scotts Valley city, Santa Cruz County
3 160	4 068	1 840	13 545	78.3	20 940	11 937	9 068	5 929	13.3	37.5	Seal Beach city, Orange County
122	57	23	923	104.2	1 302	654	202	110	30.9	10.7	Searles Valley CDP, San Bernardino County
1 642	842	200	15 560	103.7	22 121	10 974	2 684	1 610	30.2	8.5	Seaside city, Monterey County
481	531	267	4 293	81.1	5 938	3 388	1 279	851	23.6	16.5	Sebastopol city, Sonoma County
217	187	59	1 555	97.9	2 152	1 122	463	268	30.1	15.0	Sedco Hills CDP, Riverside County
91	21	4	826	96.6	1 003	533	116	67	38.2	7.1	Seeley CDP, Imperial County
1 014	722	270	9 700	100.5	13 017	6 539	2 006	1 205	33.1	10.3	Selma city, Fresno County
83	64	15	810	105.7	1 176	570	162	92	29.4	9.7	Seven Trees CDP, Santa Clara County
208	124	29	2 476	108.8	3 227	1 576	361	188	37.6	7.0	Shackelford CDP, Stanislaus County
505	367	156	6 235	104.3	8 069	3 917	1 028	625	36.6	8.1	Shafter city, Kern County
39	15	6	461	113.9	644	293	60	34	34.7	6.1	Shandon CDP, San Luis Obispo County
625	421	138	4 554	97.8	6 417	3 321	1 184	652	28.8	13.1	Shasta Lake city, Shasta County
94	22	7	344	104.9	573	279	123	52	18.7	17.4	Shaver Lake CDP, Fresno County
176	145	40	1 389	90.3	1 866	995	361	195	29.4	13.7	Shingle Springs CDP, El Dorado County
278	201	24	1 101	101.8	1 708	861	503	256	23.1	22.6	Shingletown CDP, Shasta County
7	11	2	28	85.7	46	26	20	12	11.5	38.5	Shoshone CDP, Inyo County
840	616	209	5 582	89.5	8 579	4 601	1 665	967	18.9	15.7	Sierra Madre city, Los Angeles County
380	239	52	4 734	97.1	6 873	3 505	671	370	26.4	7.2	Signal Hill city, Los Angeles County
5 029	2 669	806	56 253	97.9	79 672	40 734	8 504	4 951	28.4	7.6	Simi Valley city, Ventura County
1 108	866	265	6 584	97.1	10 654	5 479	2 239	1 216	17.9	17.3	Solana Beach city, San Diego County
398	199	73	5 416	108.0	7 129	3 451	670	380	36.7	5.9	Soledad city, Monterey County
492	472	257	2 810	89.8	4 162	2 235	1 221	734	21.9	22.9	Solvang city, Santa Barbara County
841	926	446	5 028	81.5	7 434	4 200	2 213	1 424	18.6	24.2	Sonoma city, Sonoma County
365	333	203	2 420	82.8	3 522	1 989	901	571	20.4	20.4	Sonora city, Tuolumne County
234	202	79	2 714	87.2	3 832	2 088	515	332	24.6	10.1	Soquel CDP, Santa Cruz County
169	100	19	855	102.2	1 270	654	288	154	26.5	16.7	Soulsbyville CDP, Tuolumne County
62	24	9	722	91.8	807	423	95	56	41.7	6.9	South Dos Palos CDP, Merced County
964	435	119	10 288	105.5	14 057	6 891	1 518	847	33.5	7.2	South El Monte city, Los Angeles County
2 818	1 791	640	48 608	98.3	62 097	31 764	5 249	3 217	35.6	5.4	South Gate city, Los Angeles County
1 225	635	163	11 406	107.0	17 669	8 520	2 023	1 152	25.2	8.6	South Lake Tahoe city, El Dorado County
466	372	113	3 973	93.7	4 995	2 702	951	565	35.1	12.4	South Oroville CDP, Butte County
1 457	958	357	13 020	86.6	18 804	10 258	2 772	1 646	22.6	11.4	South Pasadena city, Los Angeles County
4 261	2 658	713	30 543	98.3	45 886	23 474	7 632	4 482	24.2	12.6	South San Francisco city, San Mateo County
622	327	120	3 884	95.5	5 695	2 943	1 069	601	25.0	14.1	South San Gabriel CDP, Los Angeles County
762	352	84	10 099	100.2	13 227	6 648	1 198	695	34.6	5.9	South San Jose Hills CDP, Los Angeles County
93	63	22	929	104.3	1 232	634	178	109	35.1	9.4	South Taft CDP, Kern County
2 612	1 578	339	27 483	100.8	36 949	18 684	4 529	2 608	33.1	8.2	South Whittier CDP, Los Angeles County
122	66	17	1 386	103.8	1 878	947	205	96	33.5	7.3	South Woodbridge CDP, San Joaquin County
855	424	82	6 424	96.9	8 897	4 597	1 361	701	29.7	10.8	South Yuba City CDP, Sutter County
27	20	6	250	94.0	344	178	53	32	29.1	10.9	Spreckels CDP, Monterey County
2	3	1	28	96.4	42	18	6	3	23.6	10.9	Spring Garden CDP, Plumas County
1 341	967	238	13 686	94.8	18 900	9 862	2 546	1 460	29.1	9.5	Spring Valley CDP, San Diego County
134	106	19	583	90.2	869	474	259	149	21.6	23.4	Springville CDP, Tulare County
270	149	20	1 364	97.3	2 059	1 043	439	222	23.5	16.3	Squaw Valley CDP, Fresno County
102	55	17	249	100.0	409	208	174	86	17.9	34.9	Squirrel Mountain Valley CDP, Kern County
224	97	7	754	101.9	1 121	557	328	159	26.3	21.6	Stallion Springs CDP, Kern County
324	204	60	6 109	118.0	12 356	5 632	588	273	7.2	4.4	Stanford CDP, Santa Clara County
1 837	1 147	597	18 483	102.4	26 026	13 073	3 581	2 221	30.4	9.6	Stanton city, Orange County
63	34	12	379	98.2	624	312	109	57	16.9	14.5	Stinson Beach CDP, Marin County
12 678	8 983	3 314	125 020	95.0	164 687	86 246	24 975	14 601	32.4	10.2	Stockton city, San Joaquin County
-	-	-	2	150.0	5	2	-	-	-	-	Storrie CDP, Plumas County
37	21	9	620	103.9	748	362	67	36	40.8	5.3	Stratford CDP, Kings County
105	54	20	1 279	102.0	1 588	801	179	93	38.5	6.9	Strathmore CDP, Tulare County
322	240	45	2 736	93.8	4 308	2 267	607	350	18.7	11.4	Strawberry CDP, Marin County
886	460	143	13 187	98.1	17 619	9 033	1 489	842	32.5	5.7	Suisun City city, Solano County
109	52	19	797	93.9	1 320	688	180	102	14.6	11.7	Summerland CDP, Santa Barbara County
3 923	3 910	1 391	9 936	78.9	15 246	8 717	9 224	5 394	14.2	51.9	Sun City CDP, Riverside County
68	30	7	771	128.4	1 481	637	105	47	15.9	6.0	Sunnyside-Tahoe City CDP, Placer County
188	103	65	2 225	99.4	2 911	1 463	356	209	34.4	8.0	Sunnyslope CDP, Riverside County
7 459	5 062	1 436	63 977	105.9	104 863	50 791	13 957	8 191	20.4	10.6	Sunnyvale city, Santa Clara County
83	48	11	646	106.2	1 030	504	142	72	22.7	10.7	Sunol CDP, Alameda County
25	21	7	365	104.9	546	258	53	34	27.0	7.1	Sunol-Midtown CDP, Santa Clara County
491	397	161	4 540	198.3	10 839	3 269	1 049	622	20.0	7.7	Susanville city, Lassen County
147	98	17	1 432	101.5	1 891	978	262	135	34.5	9.1	Sutter CDP, Sutter County
243	194	80	1 256	83.4	1 768	990	517	309	23.2	22.4	Sutter Creek city, Amador County
430	306	86	3 069	108.5	4 761	2 271	822	504	25.6	12.8	Taft city, Kern County
118	83	19	930	100.5	1 272	646	220	123	31.8	11.8	Taft Heights CDP, Kern County
91	43	10	699	98.6	867	443	144	94	37.5	10.4	Taft Mosswood CDP, San Joaquin County
59	30	7	794	110.1	1 311	614	96	49	21.4	5.8	Tahoe Vista CDP, Placer County
61	35	13	583	95.7	801	420	109	59	29.8	9.6	Talmage CDP, Mendocino County
594	321	64	5 504	94.2	8 538	4 444	979	485	20.1	9.2	Tamalpais-Homestead Valley CDP, Marin County
376	171	37	2 686	98.5	3 941	2 026	584	315	26.1	11.0	Tara Hills CDP, Contra Costa County
20	10	4	87	77.0	127	69	34	20	17.5	22.1	Taylorsville CDP, Plumas County
26	14	3	55	80.0	89	50	43	22	10.1	43.4	Tecopa CDP, Inyo County
572	363	94	3 373	224.8	8 931	2 414	1 029	586	18.5	9.4	Tehachapi city, Kern County
48	36	6	214	101.9	335	170	90	45	22.5	20.8	Tehama city, Tehama County
2 526	1 292	277	29 206	97.6	37 684	19 401	4 095	2 214	34.7	7.1	Temecula city, Riverside County
555	480	121	933	66.8	1 553	932	1 156	673	0.2	74.3	Temelec CDP, Sonoma County

Table 2. **Age and Sex: 2000**—Con.

[For information on confidentiality protection, nonsampling error, and definitions, see text]

State County Place	Total population	Median age	Age: Under 5 years	5 to 17 years	18 to 20 years	21 to 24 years	25 to 34 years	35 to 44 years	45 to 54 years	55 to 59 years	60 to 64 years
PLACE—Con.											
Temple City city, Los Angeles County	33 377	38.6	1 891	6 105	1 172	1 515	4 188	5 462	5 176	1 785	1 425
Templeton CDP, San Luis Obispo County	4 687	35.6	321	1 257	160	116	445	950	653	141	107
Tennant CDP, Siskiyou County	63	56.5	3	5	-	2	5	6	10	4	9
Terra Bella CDP, Tulare County	3 466	23.9	375	941	213	279	510	446	317	105	92
Thermalito CDP, Butte County	6 045	37.1	392	1 426	237	213	602	813	782	350	305
Thousand Oaks city, Ventura County	117 005	37.7	7 851	22 537	4 057	4 289	14 358	20 609	18 510	6 902	4 898
Thousand Palms CDP, Riverside County	5 120	39.0	344	968	170	192	612	675	462	227	291
Three Rivers CDP, Tulare County	2 248	47.1	93	377	53	50	145	312	408	177	136
Tiburon town, Marin County	8 666	45.4	520	1 379	103	138	655	1 461	1 696	730	550
Tierra Buena CDP, Sutter County	4 587	38.5	272	953	161	135	498	733	737	247	235
Tipton CDP, Tulare County	1 790	24.2	200	494	106	119	262	211	170	62	43
Tobin CDP, Plumas County	11	49.5	1	1	-	-	-	2	2	3	-
Tomales CDP, Marin County	210	46.1	10	37	6	2	14	31	56	17	15
Toro Canyon CDP, Santa Barbara County	1 697	44.4	67	275	53	44	161	263	310	128	101
Torrance city, Los Angeles County	137 946	38.7	7 834	23 906	4 241	5 097	18 550	26 077	20 088	7 034	5 692
Tracy city, San Joaquin County	56 929	30.9	5 360	14 239	2 044	2 204	8 814	11 133	6 417	1 834	1 247
Tranquillity CDP, Fresno County	813	30.1	74	199	28	50	102	106	90	48	40
Traver CDP, Tulare County	732	25.2	69	205	42	47	111	94	62	26	17
Trinidad city, Humboldt County	311	50.2	8	27	5	12	32	36	74	24	31
Truckee town, Nevada County	13 864	35.3	875	2 822	373	595	2 166	2 941	2 300	627	400
Tulare city, Tulare County	43 994	28.5	4 230	10 983	2 154	2 480	6 251	6 370	4 590	1 531	1 286
Tulelake city, Siskiyou County	1 020	30.2	104	261	47	36	129	137	113	44	30
Tuolumne City CDP, Tuolumne County	1 865	37.1	131	397	76	75	219	275	265	91	82
Tupman CDP, Kern County	227	29.8	18	68	7	12	28	35	27	11	9
Turlock city, Stanislaus County	55 810	30.9	4 505	12 151	2 752	3 583	8 063	8 040	6 352	2 095	1 664
Tustin city, Orange County	67 504	31.8	5 815	12 307	2 326	3 968	13 798	11 930	7 780	2 690	2 086
Tustin Foothills CDP, Orange County	24 044	42.1	1 421	4 587	694	604	1 867	4 038	3 776	1 682	1 332
Twain CDP, Plumas County	87	50.5	5	5	2	2	8	14	23	5	7
Twain Harte CDP, Tuolumne County	2 586	46.4	91	462	89	69	166	345	442	192	186
Twentynine Palms city, San Bernardino County	14 764	26.9	1 442	3 159	841	1 397	2 137	2 056	1 506	523	430
Twentynine Palms Base CDP, San Bernardino County	8 413	21.1	601	696	2 823	2 817	998	419	52	3	-
Twin Lakes CDP, Santa Cruz County	5 533	32.8	295	647	263	595	1 171	806	657	197	138
Ukiah city, Mendocino County	15 497	35.0	1 078	3 036	690	791	2 153	2 197	2 062	739	542
Union City city, Alameda County	66 869	32.8	4 870	13 692	2 922	3 641	10 672	11 202	9 214	2 944	2 276
Upland city, San Bernardino County	68 393	34.5	4 815	13 884	2 844	3 723	9 428	10 532	9 769	3 452	2 588
Upper Lake CDP, Lake County	989	38.3	63	199	40	62	91	139	130	47	44
Vacaville city, Solano County	88 625	33.9	5 891	18 030	3 290	4 654	14 420	16 987	11 898	3 643	2 492
Valinda CDP, Los Angeles County	21 776	28.1	1 989	5 481	1 016	1 356	3 370	3 167	2 464	761	649
Vallecito CDP, Calaveras County	427	43.8	12	83	20	4	48	62	82	32	26
Vallejo city, Solano County	116 760	34.9	8 399	23 820	4 677	5 775	15 905	18 625	17 066	5 359	4 019
Valle Vista CDP, Riverside County	10 488	46.1	537	1 800	289	292	893	1 268	1 142	440	507
Valley Acres CDP, Kern County	512	38.0	27	128	14	13	48	86	75	47	22
Valley Center CDP, San Diego County	7 323	38.9	392	1 772	253	220	557	1 287	1 243	439	322
Valley Ranch CDP, Plumas County	92	56.7	1	6	2	3	3	5	20	15	13
Valley Springs CDP, Calaveras County	2 560	39.3	163	534	103	87	221	406	345	135	169
Val Verde CDP, Los Angeles County	1 472	27.4	148	344	93	89	227	303	170	27	24
Vandenberg AFB CDP, Santa Barbara County	6 151	23.8	900	1 435	288	648	1 724	1 027	98	8	8
Vandenberg Village CDP, Santa Barbara County	5 802	45.1	237	1 042	174	126	402	913	726	367	408
Vernon city, Los Angeles County	91	28.8	8	26	3	3	14	17	9	2	3
Victorville city, San Bernardino County	64 029	30.7	5 537	16 380	2 612	2 871	8 427	9 902	6 779	2 320	2 049
View Park-Windsor Hills CDP, Los Angeles County	10 958	43.6	522	1 703	285	324	1 075	1 815	1 664	705	721
Villa Park city, Orange County	5 999	43.6	238	1 241	204	184	363	910	992	518	461
Vincent CDP, Los Angeles County	15 097	29.5	1 268	3 761	715	863	2 300	2 397	1 717	567	425
Vine Hill CDP, Contra Costa County	3 260	33.8	224	654	108	191	535	543	476	147	125
Vineyard CDP, Sacramento County	10 109	34.3	817	2 470	278	255	1 409	2 314	1 320	358	291
Visalia city, Tulare County	91 565	31.7	7 413	21 202	4 132	4 680	12 517	13 581	11 394	3 781	2 899
Vista city, San Diego County	89 857	30.3	7 726	18 927	4 155	6 088	14 824	14 550	9 622	2 724	2 235
Waldon CDP, Contra Costa County	5 133	34.8	187	302	87	360	1 659	896	601	204	163
Wallace CDP, Calaveras County	220	45.8	5	44	6	3	13	36	56	15	10
Walnut city, Los Angeles County	30 004	37.2	1 466	6 863	1 433	1 496	2 934	5 213	5 838	1 624	1 052
Walnut Creek city, Contra Costa County	64 296	45.1	2 854	8 455	1 280	2 071	7 865	9 529	9 327	3 594	3 040
Walnut Grove CDP, Sacramento County	669	34.6	44	125	30	46	93	95	77	16	30
Walnut Park CDP, Los Angeles County	16 180	27.0	1 639	3 767	846	1 209	2 956	2 121	1 596	564	415
Wasco city, Kern County	21 263	29.3	1 604	4 232	1 186	1 768	4 342	4 039	2 025	507	411
Waterford city, Stanislaus County	6 924	28.5	574	1 949	324	342	922	1 219	712	213	177
Watsonville city, Santa Cruz County	44 265	27.4	4 100	10 937	2 306	2 938	7 263	6 229	4 303	1 301	1 086
Weaverville CDP, Trinity County	3 554	43.0	194	667	116	111	313	506	611	234	149
Weed city, Siskiyou County	2 978	35.3	210	553	279	149	291	381	362	127	113
Weedpatch CDP, Kern County	2 726	22.7	321	818	151	169	420	353	225	85	50
Weldon CDP, Kern County	2 387	52.3	84	400	34	34	139	280	316	161	199
West Athens CDP, Los Angeles County	9 101	28.2	804	2 389	424	515	1 320	1 257	976	399	357
West Bishop CDP, Inyo County	2 807	46.7	92	551	68	42	157	400	547	203	197
West Carson CDP, Los Angeles County	21 138	38.5	1 328	3 447	719	980	2 940	3 249	2 917	1 208	1 120
West Compton CDP, Los Angeles County	5 435	31.3	461	1 343	248	303	651	797	505	219	239
West Covina city, Los Angeles County	105 080	32.7	8 013	21 939	4 556	5 955	15 683	16 384	13 395	4 613	3 663
Westhaven-Moonstone CDP, Humboldt County	1 044	42.1	47	159	34	50	129	152	257	70	48
West Hollywood city, Los Angeles County	35 716	39.4	588	1 446	467	1 777	9 444	7 930	4 943	1 476	1 557
Westlake Village city, Los Angeles County	8 368	44.6	380	1 610	184	139	622	1 313	1 533	635	501
Westley CDP, Stanislaus County	747	25.6	76	199	39	54	133	92	94	17	17
West Menlo Park CDP, San Mateo County	3 629	39.4	258	661	48	82	444	720	591	205	139
Westminster city, Orange County	88 207	34.1	6 419	16 453	3 408	4 385	14 828	13 894	10 902	4 411	3 664
West Modesto CDP, Stanislaus County	6 096	28.2	605	1 482	307	376	877	861	648	199	168
Westmont CDP, Los Angeles County	31 623	26.1	3 315	8 653	1 509	1 819	4 753	4 523	2 958	1 110	1 074
Westmorland city, Imperial County	2 131	28.9	196	566	113	110	273	292	218	93	66
West Point CDP, Calaveras County	746	44.8	43	139	18	26	60	89	131	50	43

Table 2. **Age and Sex: 2000**—Con.

[For information on confidentiality protection, nonsampling error, and definitions, see text]

Age—Con.			Age and sex						Percent of total population		State County Place
			All ages		18 years and over		65 years and over				
65 to 74 years	75 to 84 years	85 years and over	Female	Males per 100 females	Total	Female	Total	Female	Under 18 years	65 years and over	
											PLACE—Con.
2 217	1 755	686	17 498	90.7	25 381	13 671	4 658	2 765	24.0	14.0	Temple City city, Los Angeles County
249	197	91	2 426	93.2	3 109	1 650	537	334	33.7	11.5	Templeton CDP, San Luis Obispo County
13	5	1	35	80.0	55	30	19	7	12.7	30.2	Tennant CDP, Siskiyou County
115	56	17	1 588	118.3	2 150	991	188	93	38.0	5.4	Terra Bella CDP, Tulare County
511	326	88	3 125	93.4	4 227	2 210	925	521	30.1	15.3	Thermalito CDP, Butte County
6 754	4 424	1 816	59 565	96.4	86 617	44 854	12 994	7 549	26.0	11.1	Thousand Oaks city, Ventura County
587	482	110	2 557	100.2	3 808	1 925	1 179	625	25.6	23.0	Thousand Palms CDP, Riverside County
282	162	53	1 158	94.1	1 778	914	497	262	20.9	22.1	Three Rivers CDP, Tulare County
790	486	158	4 602	88.3	6 767	3 676	1 434	786	21.9	16.5	Tiburon town, Marin County
400	170	46	2 270	102.1	3 362	1 700	616	311	26.7	13.4	Tierra Buena CDP, Sutter County
72	42	9	871	105.5	1 096	532	123	72	38.8	6.9	Tipton CDP, Tulare County
2	-	-	3	266.7	9	2	2	-	18.2	18.2	Tobin CDP, Plumas County
11	9	2	110	90.9	163	87	22	11	22.4	10.5	Tomales CDP, Marin County
152	112	31	855	98.5	1 355	693	295	151	20.2	17.4	Toro Canyon CDP, Santa Barbara County
10 395	6 815	2 217	70 859	94.7	106 206	55 460	19 427	11 513	23.0	14.1	Torrance city, Los Angeles County
1 896	1 227	514	28 437	100.2	37 330	19 020	3 637	2 198	34.4	6.4	Tracy city, San Joaquin County
52	17	7	379	114.5	540	268	76	46	33.6	9.3	Tranquillity CDP, Fresno County
48	8	3	357	105.0	458	213	59	31	37.4	8.1	Traver CDP, Tulare County
27	27	8	157	98.1	276	138	62	28	11.3	19.9	Trinidad city, Humboldt County
495	217	53	6 536	112.1	10 167	4 795	765	387	26.7	5.5	Truckee town, Nevada County
2 177	1 457	485	22 630	94.4	28 781	15 066	4 119	2 429	34.6	9.4	Tulare city, Tulare County
57	50	12	511	99.6	655	334	119	66	35.8	11.7	Tulelake city, Siskiyou County
128	88	38	965	93.3	1 337	713	254	142	28.3	13.6	Tuolumne City CDP, Tuolumne County
7	3	2	115	97.4	141	70	12	8	37.9	5.3	Tupman CDP, Kern County
3 121	2 411	1 073	28 940	92.8	39 154	20 709	6 605	3 994	29.8	11.8	Turlock city, Stanislaus County
2 745	1 576	483	34 460	95.9	49 382	25 606	4 804	2 908	26.8	7.1	Tustin city, Orange County
2 372	1 353	318	12 229	96.6	18 036	9 280	4 043	2 146	25.0	16.8	Tustin Foothills CDP, Orange County
15	1	-	45	93.3	77	40	16	7	11.5	18.4	Twain CDP, Plumas County
365	155	24	1 300	98.9	2 033	1 056	544	289	21.4	21.0	Twain Harte CDP, Tuolumne County
706	447	120	7 315	101.8	10 163	5 116	1 273	733	31.2	8.6	Twentynine Palms city, San Bernardino County
2	2	-	1 669	404.1	7 116	1 022	4	4	15.4	-	Twentynine Palms Base CDP, San Bernardino County
326	285	153	2 780	99.0	4 591	2 332	764	480	17.0	13.8	Twin Lakes CDP, Santa Cruz County
934	859	416	8 081	91.8	11 383	6 052	2 209	1 425	26.5	14.3	Ukiah city, Mendocino County
3 098	1 769	569	33 621	98.9	48 307	24 643	5 436	3 213	27.8	8.1	Union City city, Alameda County
4 020	2 503	835	35 521	92.5	49 694	26 338	7 358	4 387	27.3	10.8	Upland city, San Bernardino County
76	75	23	515	92.0	727	394	174	100	26.5	17.6	Upper Lake CDP, Lake County
4 011	2 614	695	40 575	118.4	64 704	28 799	7 320	4 197	27.0	8.3	Vacaville city, Solano County
961	447	115	10 963	98.6	14 306	7 295	1 523	864	34.3	7.0	Valinda CDP, Los Angeles County
39	14	5	211	102.4	332	168	58	31	22.2	13.6	Vallecito CDP, Calaveras County
6 567	4 932	1 616	60 207	93.9	84 541	44 561	13 115	7 876	27.6	11.2	Vallejo city, Solano County
1 451	1 455	414	5 573	88.2	8 151	4 431	3 320	1 864	22.3	31.7	Valle Vista CDP, Riverside County
30	16	6	245	109.0	357	171	52	24	30.3	10.2	Valley Acres CDP, Kern County
500	263	75	3 622	102.2	5 159	2 566	838	424	29.6	11.4	Valley Center CDP, San Diego County
15	9	-	43	114.0	85	41	24	9	7.6	26.1	Valley Ranch CDP, Plumas County
251	122	24	1 303	96.5	1 863	965	397	207	27.2	15.5	Valley Springs CDP, Calaveras County
28	15	4	717	105.3	980	473	47	26	33.4	3.2	Val Verde CDP, Los Angeles County
11	3	1	2 943	109.0	3 816	1 765	15	12	38.0	0.2	Vandenberg AFB CDP, Santa Barbara County
792	499	116	2 990	94.0	4 523	2 388	1 407	772	22.0	24.3	Vandenberg Village CDP, Santa Barbara County
4	2	-	48	89.6	57	27	6	3	37.4	6.6	Vernon city, Los Angeles County
3 967	2 571	614	33 025	93.9	42 112	22 260	7 152	4 159	34.2	11.2	Victorville city, San Bernardino County
1 157	757	230	5 948	84.2	8 733	4 870	2 144	1 290	20.3	19.6	View Park-Windsor Hills CDP, Los Angeles County
629	201	58	2 981	101.2	4 520	2 276	888	439	24.7	14.8	Villa Park city, Orange County
635	376	73	7 636	97.7	10 068	5 111	1 084	647	33.3	7.2	Vincent CDP, Los Angeles County
134	100	23	1 608	102.7	2 382	1 174	257	146	26.9	7.9	Vine Hill CDP, Contra Costa County
366	179	52	5 081	99.0	6 822	3 556	597	328	32.5	5.9	Vineyard CDP, Sacramento County
4 892	3 667	1 407	47 398	93.2	62 950	33 319	9 966	6 086	31.3	10.9	Visalia city, Tulare County
4 346	3 401	1 259	44 966	99.8	63 204	31 807	9 006	5 254	29.7	10.0	Vista city, San Diego County
288	269	117	2 639	94.5	4 644	2 420	674	438	9.5	13.1	Waldon CDP, Contra Costa County
21	9	2	104	111.5	171	88	32	15	22.3	14.5	Wallace CDP, Calaveras County
1 295	629	161	15 256	96.7	21 675	11 202	2 085	1 195	27.8	6.9	Walnut city, Los Angeles County
6 299	6 797	3 185	34 613	85.8	52 987	29 200	16 281	10 187	17.6	25.3	Walnut Creek city, Contra Costa County
62	39	12	343	95.0	500	254	113	66	25.3	16.9	Walnut Grove CDP, Sacramento County
659	318	90	7 961	103.2	10 774	5 384	1 067	593	33.4	6.6	Walnut Park CDP, Los Angeles County
684	353	112	7 499	183.5	15 427	4 666	1 149	605	27.4	5.4	Wasco city, Kern County
268	165	59	3 438	101.4	4 401	2 212	492	280	36.4	7.1	Waterford city, Stanislaus County
1 851	1 375	576	22 025	101.0	29 228	14 588	3 802	2 280	34.0	8.6	Watsonville city, Santa Cruz County
314	246	93	1 827	94.5	2 693	1 412	653	375	24.2	18.4	Weaverville CDP, Trinity County
225	191	97	1 529	94.8	2 215	1 146	513	302	25.6	17.2	Weed city, Siskiyou County
72	46	16	1 303	109.2	1 587	753	134	73	41.8	4.9	Weedpatch CDP, Kern County
394	285	61	1 210	97.3	1 903	984	740	377	20.3	31.0	Weldon CDP, Kern County
411	197	52	4 799	89.6	5 908	3 164	660	356	35.1	7.3	West Athens CDP, Los Angeles County
324	177	49	1 425	97.0	2 164	1 111	550	291	22.9	19.6	West Bishop CDP, Inyo County
1 780	1 040	410	10 981	92.5	16 363	8 636	3 230	1 897	22.6	15.3	West Carson CDP, Los Angeles County
438	200	31	2 837	91.6	3 631	1 964	669	374	33.2	12.3	West Compton CDP, Los Angeles County
6 133	3 776	970	54 061	94.4	75 128	39 503	10 879	6 452	28.5	10.4	West Covina city, Los Angeles County
51	34	13	518	101.5	838	425	98	51	19.7	9.4	Westhaven-Moonstone CDP, Humboldt County
2 865	2 308	915	15 984	123.4	33 682	14 955	6 088	3 623	5.7	17.0	West Hollywood city, Los Angeles County
836	501	114	4 343	92.7	6 378	3 363	1 451	760	23.8	17.3	Westlake Village city, Los Angeles County
16	7	3	330	126.4	472	199	26	13	36.8	3.5	Westley CDP, Stanislaus County
249	175	57	1 852	96.0	2 710	1 418	481	292	25.3	13.3	West Menlo Park CDP, San Mateo County
5 841	3 135	867	44 127	99.9	65 335	33 007	9 843	5 527	25.9	11.2	Westminster city, Orange County
305	195	73	2 987	104.1	4 009	1 966	573	332	34.2	9.4	West Modesto CDP, Stanislaus County
1 244	518	147	16 945	86.6	19 655	11 013	1 909	1 139	37.8	6.0	Westmont CDP, Los Angeles County
123	65	16	1 096	94.4	1 369	712	204	113	35.8	9.6	Westmorland city, Imperial County
77	54	16	404	84.7	564	304	147	83	24.4	19.7	West Point CDP, Calaveras County

Table 2. **Age and Sex: 2000**—Con.

[For information on confidentiality protection, nonsampling error, and definitions, see text]

State County Place	Total population	Median age	Age								
			Under 5 years	5 to 17 years	18 to 20 years	21 to 24 years	25 to 34 years	35 to 44 years	45 to 54 years	55 to 59 years	60 to 64 years
PLACE—Con.											
West Puente Valley CDP, Los Angeles County	22 589	29.2	1 782	5 420	1 184	1 442	3 467	3 130	2 412	865	798
West Sacramento city, Yolo County	31 615	34.0	2 431	6 999	1 356	1 520	3 938	4 821	3 863	1 517	1 163
West Whittier-Los Nietos CDP, Los Angeles County	25 129	30.5	2 058	5 704	1 234	1 478	3 826	3 630	2 819	934	830
Westwood CDP, Lassen County	1 998	36.3	121	507	65	57	216	321	316	93	77
Wheatland city, Yuba County	2 275	31.7	174	575	107	113	257	340	263	85	74
Whitehawk CDP, Plumas County	96	60.7	1	2	-	1	2	8	15	15	18
Whittier city, Los Angeles County	83 680	32.8	6 533	17 134	3 915	4 445	12 624	12 961	9 806	3 224	2 552
Wildomar CDP, Riverside County	14 064	36.5	930	3 312	520	439	1 440	2 595	1 783	602	506
Wilkerson CDP, Inyo County	562	44.9	28	103	21	12	37	82	107	40	36
Williams city, Colusa County	3 670	26.6	327	941	215	258	532	494	356	124	84
Willits city, Mendocino County	5 073	35.8	373	1 106	216	213	585	727	705	237	202
Willowbrook CDP, Los Angeles County	34 138	26.2	3 299	9 432	1 655	2 049	5 082	4 628	3 046	1 080	890
Willow Creek CDP, Humboldt County	1 743	44.9	88	304	49	52	130	250	312	111	101
Willows city, Glenn County	6 220	31.0	462	1 572	296	300	768	872	707	265	208
Wilton CDP, Sacramento County	4 551	41.8	228	955	151	126	319	776	882	299	286
Winchester CDP, Riverside County	2 155	37.0	129	478	92	89	220	343	270	110	105
Windsor town, Sonoma County	22 744	35.2	1 818	5 189	773	699	2 799	4 440	3 005	826	661
Winter Gardens CDP, San Diego County	19 771	35.2	1 321	4 004	761	1 019	2 729	3 466	2 866	908	653
Winterhaven CDP, Imperial County	529	31.2	54	131	23	24	52	60	55	24	19
Winters city, Yolo County	6 125	31.1	479	1 562	281	263	820	1 074	762	225	182
Winton CDP, Merced County	8 832	24.3	892	2 561	501	557	1 163	1 276	841	263	247
Wofford Heights CDP, Kern County	2 276	58.3	65	263	38	34	102	239	278	183	188
Woodacre CDP, Marin County	1 393	44.2	64	256	28	24	116	243	359	129	53
Woodcrest CDP, Riverside County	8 342	38.8	404	1 948	367	301	727	1 312	1 422	584	455
Woodlake city, Tulare County	6 651	25.3	662	1 851	355	425	953	906	624	215	160
Woodland city, Yolo County	49 151	32.4	3 958	10 661	2 096	2 600	7 174	7 704	6 241	2 014	1 537
Woodside town, San Mateo County	5 352	44.4	325	927	86	108	366	923	1 045	387	330
Woodville CDP, Tulare County	1 678	23.3	160	509	102	129	240	193	138	47	46
Wrightwood CDP, San Bernardino County	3 837	38.9	253	846	109	105	338	731	688	211	178
Yorba Linda city, Orange County	58 918	37.4	3 507	13 756	2 209	2 064	5 627	11 130	10 660	3 260	2 179
Yosemite Lakes CDP, Madera County	4 160	43.1	189	857	120	81	267	705	723	253	249
Yosemite Valley CDP, Mariposa County	265	36.0	20	33	2	17	56	79	41	6	6
Yountville town, Napa County	2 916	60.4	79	246	21	50	207	304	375	164	156
Yreka city, Siskiyou County	7 290	40.6	404	1 454	287	280	676	1 039	1 013	398	326
Yuba City city, Sutter County	36 758	31.8	2 981	7 676	1 696	2 237	5 469	5 337	4 175	1 459	1 240
Yucaipa city, San Bernardino County	41 207	36.8	2 693	9 069	1 537	1 597	4 547	6 666	5 339	1 906	1 478
Yucca Valley town, San Bernardino County	16 865	41.6	989	3 246	565	628	1 547	2 258	2 095	827	861

Table 2. **Age and Sex: 2000**—Con.

[For information on confidentiality protection, nonsampling error, and definitions, see text]

Age—Con.			Age and sex						Percent of total population		
			All ages		18 years and over		65 years and over				**State County Place**
65 to 74 years	75 to 84 years	85 years and over	Female	Males per 100 females	Total	Female	Total	Female	Under 18 years	65 years and over	
											PLACE—Con.
1 398	581	110	11 374	98.6	15 387	7 821	2 089	1 189	31.9	9.2	West Puente Valley CDP, Los Angeles County
2 227	1 397	383	16 003	97.6	22 185	11 422	4 007	2 229	29.8	12.7	West Sacramento city, Yolo County
1 399	945	272	12 807	96.2	17 367	9 061	2 616	1 570	30.9	10.4	West Whittier-Los Nietos CDP, Los Angeles County
130	74	21	996	100.6	1 370	696	225	125	31.4	11.3	Westwood CDP, Lassen County
158	111	18	1 174	93.8	1 526	815	287	173	32.9	12.6	Wheatland city, Yuba County
27	7	-	48	100.0	93	46	34	14	3.1	35.4	Whitehawk CDP, Plumas County
4 838	4 242	1 406	42 993	94.6	60 013	31 569	10 486	6 310	28.3	12.5	Whittier city, Los Angeles County
1 059	706	172	7 096	98.2	9 822	5 042	1 937	1 065	30.2	13.8	Wildomar CDP, Riverside County
55	35	6	274	105.1	431	215	96	49	23.3	17.1	Wilkerson CDP, Inyo County
150	122	67	1 774	106.9	2 402	1 168	339	208	34.6	9.2	Williams city, Colusa County
292	299	118	2 660	90.7	3 594	1 926	709	452	29.2	14.0	Willits city, Mendocino County
1 595	1 091	291	17 663	93.3	21 407	11 414	2 977	1 776	37.3	8.7	Willowbrook CDP, Los Angeles County
213	102	31	865	101.5	1 351	661	346	159	22.5	19.9	Willow Creek CDP, Humboldt County
359	286	125	3 140	98.1	4 186	2 176	770	466	32.7	12.4	Willows city, Glenn County
328	164	37	2 243	102.9	3 368	1 702	529	257	26.0	11.6	Wilton CDP, Sacramento County
182	104	33	1 078	99.9	1 548	782	319	177	28.2	14.8	Winchester CDP, Riverside County
1 278	965	291	11 580	96.4	15 737	8 174	2 534	1 498	30.8	11.1	Windsor town, Sonoma County
1 146	696	202	10 059	96.6	14 446	7 436	2 044	1 176	26.9	10.3	Winter Gardens CDP, San Diego County
46	28	13	267	98.1	344	176	87	44	35.0	16.4	Winterhaven CDP, Imperial County
256	166	55	3 016	103.1	4 084	2 068	477	259	33.3	7.8	Winters city, Yolo County
342	153	36	4 412	100.2	5 379	2 688	531	289	39.1	6.0	Winton CDP, Merced County
453	331	102	1 148	98.3	1 948	1 000	886	458	14.4	38.9	Wofford Heights CDP, Kern County
68	36	17	725	92.1	1 073	570	121	68	23.0	8.7	Woodacre CDP, Marin County
535	217	70	4 213	98.0	5 990	3 090	822	452	28.2	9.9	Woodcrest CDP, Riverside County
272	173	55	3 226	106.2	4 138	2 033	500	269	37.8	7.5	Woodlake city, Tulare County
2 430	1 925	811	25 052	96.2	34 532	17 941	5 166	3 110	29.7	10.5	Woodland city, Yolo County
482	299	74	2 698	98.4	4 100	2 091	855	436	23.4	16.0	Woodside town, San Mateo County
74	36	4	777	116.0	1 009	449	114	58	39.9	6.8	Woodville CDP, Tulare County
235	117	26	1 871	105.1	2 738	1 380	378	179	28.6	9.9	Wrightwood CDP, San Bernardino County
2 653	1 499	374	29 975	96.6	41 655	21 571	4 526	2 594	29.3	7.7	Yorba Linda city, Orange County
498	181	37	2 104	97.7	3 114	1 601	716	364	25.1	17.2	Yosemite Lakes CDP, Madera County
3	2	-	97	173.2	212	76	5	2	20.0	1.9	Yosemite Valley CDP, Mariposa County
483	608	223	1 289	126.2	2 591	1 136	1 314	494	11.1	45.1	Yountville town, Napa County
615	587	211	3 872	88.3	5 432	2 953	1 413	869	25.5	19.4	Yreka city, Siskiyou County
2 193	1 583	712	18 798	95.5	26 101	13 612	4 488	2 768	29.0	12.2	Yuba City city, Sutter County
2 905	2 403	1 067	21 297	93.5	29 445	15 629	6 375	3 826	28.5	15.5	Yucaipa city, San Bernardino County
1 741	1 516	592	8 844	90.7	12 630	6 825	3 849	2 237	25.1	22.8	Yucca Valley town, San Bernardino County

Table 3. **Race and Hispanic or Latino: 2000**

[For information on confidentiality protection, nonsampling error, and definitions, see text]

State County County Subdivision Place	Total population	Race									Hispanic or Latino (of any race)
		One race						Two or more races			
		White	Black or African American	American Indian and Alaska Native	Asian	Native Hawaiian and Other Pacific Islander	Some other race	Number	Percent of total population	Two races excluding Some other race, and three or more races	
The State	**33 871 648**	**20 170 059**	**2 263 882**	**333 346**	**3 697 513**	**116 961**	**5 682 241**	**1 607 646**	**4.7**	**752 885**	**10 966 556**
Alameda County	1 443 741	704 334	215 598	9 146	295 218	9 142	129 079	81 224	5.6	47 682	273 910
Alameda CCD	72 259	41 148	4 488	484	18 894	434	2 380	4 431	6.1	2 956	6 725
Alameda city	72 259	41 148	4 488	484	18 894	434	2 380	4 431	6.1	2 956	6 725
Berkeley CCD	119 187	70 875	14 682	531	20 963	168	5 285	6 683	5.6	4 640	11 313
Albany city	16 444	10 078	675	64	4 126	22	521	958	5.8	695	1 312
Berkeley city	102 743	60 797	14 007	467	16 837	146	4 764	5 725	5.6	3 945	10 001
Fremont CCD	311 764	138 803	12 424	1 658	113 056	1 850	24 685	19 288	6.2	11 233	55 328
Fremont city	203 413	96 968	6 310	1 048	75 165	819	11 230	11 873	5.8	7 109	27 409
Hayward city (part)	-	-	-	-	-	-	-	-	(X)	-	-
Newark city	42 471	22 179	1 705	273	9 047	426	5 839	3 002	7.1	1 629	12 145
Union City city (part)	65 850	19 635	4 409	337	28 837	605	7 614	4 413	6.7	2 495	15 772
Hayward CCD	351 568	180 587	34 984	2 870	62 960	4 266	42 679	23 222	6.6	13 056	92 180
Ashland CDP	20 793	8 115	4 186	269	3 091	237	3 346	1 549	7.4	877	6 753
Castro Valley CDP	57 292	40 587	2 946	336	7 757	254	2 355	3 057	5.3	2 016	6 984
Cherryland CDP	13 837	7 319	1 360	161	1 151	178	2 776	892	6.4	428	5 774
Fairview CDP	9 470	5 234	1 939	53	964	66	582	632	6.7	412	1 433
Hayward city (part)	140 020	60 142	15 374	1 177	26 579	2 673	23 539	10 536	7.5	5 601	47 850
Oakland city (part)	7	7	-	-	-	-	-	-	-	-	-
San Leandro city (part)	79 452	40 754	7 849	609	18 242	683	6 737	4 578	5.8	2 546	15 939
San Lorenzo CDP	21 898	13 865	616	195	3 389	105	2 369	1 359	6.2	808	5 398
Sunol CDP (part)	23	7	-	-	-	-	10	6	26.1	4	13
Union City city (part)	1 019	563	70	19	179	5	95	88	8.6	53	248
Livermore-Pleasanton CCD	171 652	136 212	5 085	902	14 980	401	7 101	6 971	4.1	4 511	19 956
Dublin city	29 973	20 793	3 024	220	3 101	95	1 576	1 164	3.9	768	4 059
Hayward city (part)	10	4	-	-	-	6	-	-	-	-	-
Livermore city	73 345	60 070	1 148	444	4 251	208	3 915	3 309	4.5	2 123	10 541
Pleasanton city	63 654	51 203	876	210	7 444	85	1 495	2 341	3.7	1 516	5 011
Sunol CDP (part)	1 309	1 118	-	13	64	3	45	66	5.0	44	103
Oakland CCD	417 311	136 709	143 935	2 701	64 365	2 023	46 949	20 629	4.9	11 286	88 408
Emeryville city	6 882	3 096	1 339	34	1 760	17	288	348	5.1	237	616
Oakland city (part)	399 477	125 006	142 460	2 655	60 851	2 002	46 592	19 911	5.0	10 740	87 467
Piedmont city	10 952	8 607	136	12	1 754	4	69	370	3.4	309	325
San Leandro city (part)	-	-	-	-	-	-	-	-	(X)	-	-
Alpine County	1 208	890	7	228	4	1	17	61	5.0	53	94
Markleeville CCD	1 208	890	7	228	4	1	17	61	5.0	53	94
Alpine Village CDP	136	84	-	42	-	-	8	2	1.5	2	21
Bear Valley CDP	133	120	-	3	-	-	1	9	6.8	7	5
Kirkwood CDP	96	84	-	2	2	1	-	7	7.3	7	5
Markleeville CDP	197	192	-	3	-	-	2	-	-	-	3
Mesa Vista CDP	182	159	6	11	-	-	1	5	2.7	4	8
Amador County	35 100	30 113	1 359	626	350	36	1 769	847	2.4	612	3 126
Ione CCD	10 391	7 085	1 287	215	176	18	1 374	236	2.3	161	1 686
Ione city	7 129	4 128	1 271	164	120	12	1 292	142	2.0	87	1 437
Sutter Creek city (part)	876	812	2	10	14	2	14	22	2.5	17	33
Jackson CCD	6 997	6 474	23	170	41	4	110	175	2.5	124	462
Jackson city	3 989	3 731	20	55	23	3	74	83	2.1	51	258
Sutter Creek city (part)	-	-	-	-	-	-	-	-	(X)	-	-
Pine Grove-Silver Lake CCD	9 784	9 194	33	114	88	5	149	201	2.1	147	534
Sutter Creek-Plymouth CCD	7 928	7 360	16	127	45	9	136	235	3.0	180	444
Amador City city	196	178	-	2	-	-	8	8	4.1	4	18
Plymouth city	980	887	2	22	11	-	14	44	4.5	35	50
Sutter Creek city (part)	1 427	1 294	3	20	10	5	35	60	4.2	33	101
Butte County	203 171	171 728	2 816	3 866	6 752	296	9 790	7 923	3.9	5 180	21 339
Biggs CCD	3 432	2 763	12	51	24	1	464	117	3.4	63	710
Biggs city	1 793	1 336	8	33	15	-	332	69	3.8	37	494
Chico CCD	91 403	76 667	1 548	1 254	3 226	142	4 861	3 705	4.1	2 208	10 608
Chico city (part)	59 534	49 021	1 208	779	2 507	111	3 376	2 532	4.3	1 483	7 327
Durham CDP (part)	330	311	2	-	6	1	-	10	3.0	7	11
Durham CCD	4 951	4 542	5	41	26	5	206	126	2.5	90	479
Durham CDP (part)	4 890	4 501	5	41	26	5	187	125	2.6	89	458
Feather Falls CCD	4 770	4 201	36	183	25	13	61	251	5.3	197	234
Concow CDP	1 095	993	10	25	2	6	12	47	4.3	30	52
Paradise town (part)	-	-	-	-	-	-	-	-	(X)	-	-
Gridley CCD	9 850	6 887	26	146	331	1	2 046	413	4.2	161	3 315
Gridley city	5 382	3 583	17	83	187	1	1 295	216	4.0	77	2 079
Oroville CCD	36 233	28 650	991	1 285	2 520	67	986	1 734	4.8	1 305	2 777
Oroville city (part)	13 004	10 043	524	511	825	34	362	705	5.4	524	1 073
Oroville East CDP (part)	8 660	7 855	57	277	73	16	121	261	3.0	207	396
Palermo CDP (part)	6	3	3	-	-	-	-	-	-	-	3
South Oroville CDP	7 695	5 314	375	306	980	4	291	425	5.5	348	769
Thermalito CDP	6 045	4 699	28	176	635	12	180	315	5.2	203	465
Palermo CCD	7 808	6 174	62	398	171	8	605	390	5.0	288	1 208
Oroville city (part)	-	-	-	-	-	-	-	-	(X)	-	-
Oroville East CDP (part)	20	13	-	-	7	-	-	-	-	-	-
Palermo CDP (part)	5 714	4 458	30	337	137	7	450	295	5.2	220	889
Paradise CCD	44 724	41 844	136	508	429	59	561	1 187	2.7	868	2 008
Chico city (part)	420	356	7	3	17	4	14	19	4.5	12	24
Magalia CDP	10 569	9 944	43	127	62	10	109	274	2.6	192	516
Paradise town (part)	26 408	24 751	51	283	275	31	320	697	2.6	519	1 127
Calaveras County	40 554	36 982	304	705	345	38	839	1 341	3.3	980	2 765
Angels City CCD	10 730	9 850	100	171	98	14	193	304	2.8	235	714
Angels City city	3 004	2 798	6	55	14	1	43	87	2.9	71	243
Copperopolis CDP	2 363	2 132	16	38	45	4	39	89	3.8	70	202
Murphys CDP (part)	2 061	1 943	7	20	18	2	49	22	1.1	17	116
Vallecito CDP	427	408	1	13	2	-	2	1	0.2	1	8
San Andreas CCD	18 490	16 597	168	285	183	11	509	737	4.0	510	1 552
Mokelumne Hill CDP	774	735	2	12	3	-	1	21	2.7	18	33
Mountain Ranch CDP (part)	1 178	1 068	15	20	10	-	3	62	5.3	51	66
Rancho Calaveras CDP	4 182	3 723	36	52	62	5	117	187	4.5	124	424

Table 3. **Race and Hispanic or Latino: 2000**—Con.

[For information on confidentiality protection, nonsampling error, and definitions, see text]

Not Hispanic or Latino										
	One race							Two or more races		
	White									**State** **County** **County Subdivision** **Place**
Total	Number	Percent of total population	Black or African American	American Indian and Alaska Native	Asian	Native Hawaiian and Other Pacific Islander	Some other race	Total	Two races excluding Some other race, and three or more races	
22 905 092	**15 816 790**	**46.7**	**2 181 926**	**178 984**	**3 648 860**	**103 736**	**71 681**	**903 115**	**625 931**	**The State**
1 169 831	591 095	40.9	211 124	5 306	292 673	8 458	4 676	56 499	41 022	Alameda County
65 534	37 921	52.5	4 350	365	18 757	407	235	3 499	2 647	Alameda CCD
65 534	37 921	52.5	4 350	365	18 757	407	235	3 499	2 647	Alameda city
107 874	66 152	55.5	14 351	346	20 834	141	678	5 372	4 089	Berkeley CCD
15 132	9 461	57.5	644	53	4 094	20	80	780	620	Albany city
92 742	56 691	55.2	13 707	293	16 740	121	598	4 592	3 469	Berkeley city
256 436	114 439	36.7	11 979	926	112 332	1 686	884	14 190	9 843	Fremont CCD
176 004	84 149	41.4	6 084	656	74 773	736	553	9 053	6 291	Fremont city
-	-	(X)	-	-	-	-	-	-	-	Hayward city (part)
30 326	17 103	40.3	1 639	148	8 951	378	128	1 979	1 388	Newark city
50 078	13 166	20.0	4 256	122	28 601	572	203	3 158	2 164	Union City city (part)
259 388	141 917	40.4	33 896	1 521	62 090	3 977	1 193	14 794	10 744	Hayward CCD
14 040	5 583	26.9	4 067	158	3 040	231	54	907	668	Ashland CDP
50 308	36 992	64.6	2 868	205	7 649	240	154	2 200	1 678	Castro Valley CDP
8 063	4 933	35.7	1 309	62	1 111	162	28	458	319	Cherryland CDP
8 037	4 621	48.8	1 901	29	949	60	34	443	354	Fairview CDP
92 170	40 892	29.2	14 846	570	26 189	2 505	692	6 476	4 600	Hayward city (part)
7	7	100.0	-	-	-	-	-	-	-	Oakland city (part)
63 513	33 646	42.3	7 622	360	18 064	627	175	3 019	2 154	San Leandro city (part)
16 500	11 475	52.4	584	102	3 331	90	46	872	668	San Lorenzo CDP
10	4	17.4	-	-	-	-	-	6	4	Sunol CDP (part)
771	444	43.6	65	10	179	5	-	68	45	Union City city (part)
151 696	125 451	73.1	4 971	646	14 790	360	397	5 081	3 893	Livermore-Pleasanton CCD
25 914	18 669	62.3	2 995	156	3 050	85	61	898	677	Dublin city
10	4	40.0	-	-	-	6	-	-	-	Hayward city (part)
62 804	54 587	74.4	1 094	315	4 171	189	185	2 263	1 773	Livermore city
58 643	48 253	75.8	845	147	7 387	74	143	1 794	1 347	Pleasanton city
1 206	1 073	82.0	-	13	64	3	-	53	38	Sunol CDP (part)
328 903	105 215	25.2	141 577	1 502	63 870	1 887	1 289	13 563	9 806	Oakland CCD
6 266	2 861	41.6	1 304	22	1 749	17	29	284	203	Emeryville city
312 010	93 946	23.5	140 139	1 471	60 393	1 866	1 229	12 966	9 316	Oakland city (part)
10 627	8 408	76.8	134	9	1 728	4	31	313	287	Piedmont city
-	-	(X)	-	-	-	-	-	-	-	San Leandro city (part)
1 114	867	71.8	7	188	4	1	6	41	37	Alpine County
1 114	867	71.8	7	188	4	1	6	41	37	Markleeville CCD
115	82	60.3	-	31	-	-	1	1	1	Alpine Village CDP
128	116	87.2	-	3	-	-	1	8	7	Bear Valley CDP
91	81	84.4	-	2	2	1	-	5	5	Kirkwood CDP
194	189	95.9	-	3	-	-	2	-	-	Markleeville CDP
174	157	86.3	6	8	-	-	1	2	1	Mesa Vista CDP
31 974	28 920	82.4	1 348	538	326	29	178	635	538	Amador County
8 705	6 760	65.1	1 277	181	165	13	159	150	127	Ione CCD
5 692	3 922	55.0	1 261	140	116	7	159	87	75	Ione city
843	797	91.0	2	8	13	2	-	21	16	Sutter Creek city (part)
6 535	6 176	88.3	23	144	38	3	5	146	114	Jackson CCD
3 731	3 572	89.5	20	43	23	2	4	67	50	Jackson city
-	-	(X)	-	-	-	-	-	-	-	Sutter Creek city (part)
9 250	8 874	90.7	33	96	85	5	10	147	130	Pine Grove-Silver Lake CCD
7 484	7 110	89.7	15	117	38	8	4	192	167	Sutter Creek-Plymouth CCD
178	168	85.7	-	2	-	-	-	8	4	Amador City city
930	865	88.3	2	19	6	-	-	38	34	Plymouth city
1 326	1 248	87.5	2	17	8	4	4	43	30	Sutter Creek city (part)
181 832	162 564	80.0	2 699	3 295	6 676	273	435	5 890	4 621	Butte County
2 722	2 577	75.1	10	43	23	1	-	68	51	Biggs CCD
1 299	1 214	67.7	8	26	14	-	-	37	31	Biggs city
80 795	72 135	78.9	1 479	1 005	3 179	133	239	2 625	1 966	Chico CCD
52 207	45 910	77.1	1 167	622	2 471	105	166	1 766	1 295	Chico city (part)
319	300	90.9	2	-	6	1	-	10	7	Durham CDP (part)
4 472	4 317	87.2	5	31	26	5	9	79	73	Durham CCD
4 432	4 278	87.5	5	31	26	5	9	78	72	Durham CDP (part)
4 536	4 078	85.5	36	163	25	12	10	212	187	Feather Falls CCD
1 043	966	88.2	10	22	2	6	-	37	30	Concow CDP
-	-	(X)	-	-	-	-	-	-	-	Paradise town (part)
6 535	5 832	59.2	21	104	324	1	24	229	137	Gridley CCD
3 303	2 920	54.3	16	70	183	1	3	110	67	Gridley city
33 456	27 339	75.5	964	1 135	2 517	63	42	1 396	1 161	Oroville CCD
11 931	9 560	73.5	504	453	822	34	11	547	455	Oroville city (part)
8 264	7 650	88.3	57	238	73	14	19	213	192	Oroville East CDP (part)
3	-	-	3	-	-	-	-	-	-	Palermo CDP (part)
6 926	4 953	64.4	371	272	980	3	6	341	302	South Oroville CDP
5 580	4 467	73.9	25	165	635	11	4	273	190	Thermalito CDP
6 600	5 652	72.4	54	386	171	7	20	310	256	Palermo CCD
-	-	(X)	-	-	-	-	-	-	-	Oroville city (part)
20	13	65.0	-	-	7	-	-	-	-	Oroville East CDP (part)
4 825	4 077	71.4	23	327	137	6	14	241	202	Palermo CDP (part)
42 716	40 634	90.9	130	428	411	51	91	971	790	Paradise CCD
396	348	82.9	7	3	17	4	-	17	11	Chico city (part)
10 053	9 611	90.9	39	97	59	9	20	218	178	Magalia CDP
25 281	24 080	91.2	50	248	262	29	34	578	468	Paradise town (part)
37 789	35 465	87.5	300	607	322	36	40	1 019	864	Calaveras County
10 016	9 434	87.9	100	145	92	13	3	229	205	Angels City CCD
2 761	2 635	87.7	6	42	14	1	3	60	53	Angels City city
2 161	2 001	84.7	16	30	44	4	-	66	62	Copperopolis CDP
1 945	1 882	91.3	7	17	15	2	-	22	17	Murphys CDP (part)
419	402	94.1	1	13	2	-	-	1	1	Vallecito CDP
16 938	15 779	85.3	165	247	173	10	21	543	439	San Andreas CCD
741	708	91.5	-	12	3	-	-	18	15	Mokelumne Hill CDP
1 112	1 028	87.3	15	16	10	-	-	43	41	Mountain Ranch CDP (part)
3 758	3 487	83.4	36	50	57	5	3	120	96	Rancho Calaveras CDP

Table 3. **Race and Hispanic or Latino: 2000**—Con.

[For information on confidentiality protection, nonsampling error, and definitions, see text]

State County County Subdivision Place	Total population	Race: One race: White	Black or African American	American Indian and Alaska Native	Asian	Native Hawaiian and Other Pacific Islander	Some other race	Two or more races: Number	Percent of total population	Two races excluding Some other race, and three or more races	Hispanic or Latino (of any race)
Calaveras County—Con.											
San Andreas CCD—Con.											
San Andreas CDP	2 615	2 408	2	40	19	-	51	95	3.6	69	166
Valley Springs CDP	2 560	2 241	17	46	35	3	124	94	3.7	56	275
Wallace CDP	220	198	3	1	5	-	2	11	5.0	4	9
West Point-Wilseyville CCD	11 334	10 535	36	249	64	13	137	300	2.6	235	499
Arnold CDP	4 218	4 012	10	40	21	5	30	100	2.4	82	141
Avery CDP	672	625	-	7	4	2	12	22	3.3	16	29
Dorrington CDP	727	685	3	1	3	-	17	18	2.5	16	39
Forest Meadows CDP	1 197	1 145	-	21	8	-	3	20	1.7	14	43
Mountain Ranch CDP (part)	379	338	7	7	3	-	6	18	4.7	12	13
Murphys CDP (part)	-	-	-	-	-	-	-	-	(X)	-	-
Rail Road Flat CDP	549	506	1	8	5	1	10	18	3.3	8	29
West Point CDP	746	612	9	61	5	-	21	38	5.1	32	60
Colusa County	18 804	12 090	103	439	228	74	5 017	853	4.5	247	8 752
Central Colusa CCD	9 644	5 639	36	153	110	24	3 195	487	5.0	110	5 444
Arbuckle CDP	2 332	1 171	4	49	11	2	943	152	6.5	22	1 650
Williams city	3 670	1 668	18	42	42	-	1 670	230	6.3	48	2 613
East Colusa CCD	8 248	5 706	34	242	112	49	1 779	326	4.0	109	3 179
Colusa city	5 402	3 709	16	95	79	42	1 258	203	3.8	74	2 253
West Colusa CCD	912	745	33	44	6	1	43	40	4.4	28	129
Contra Costa County	948 816	621 490	88 813	5 830	103 993	3 466	76 510	48 714	5.1	28 483	167 776
Antioch-Pittsburg CCD	146 624	82 020	19 133	1 371	12 497	937	20 292	10 374	7.1	5 610	42 784
Antioch city (part)	72 745	48 955	6 152	725	4 591	276	7 069	4 977	6.8	2 805	16 877
Bay Point CDP (part)	18 818	8 455	2 529	215	1 816	173	4 135	1 495	7.9	757	7 793
Concord city (part)	348	236	7	-	78	-	14	13	3.7	12	27
Oakley city (part)	396	310	1	2	14	-	55	14	3.5	6	83
Pittsburg city (part)	53 538	23 474	10 414	414	5 972	480	8 946	3 838	7.2	2 010	17 829
Briones CCD	6 431	2 656	847	28	2 304	17	233	346	5.4	236	606
Hercules city (part)	3 929	1 071	628	17	1 790	10	171	242	6.2	173	405
Kensington CDP (part)	118	103	-	-	11	-	2	2	1.7	2	5
Martinez city (part)	105	84	2	-	6	5	-	8	7.6	6	10
Orinda city (part)	-	-	-	-	-	-	-	-	(X)	-	-
Richmond city (part)	987	267	188	7	450	-	22	53	5.4	27	94
Central Contra Costa CCD	459 252	366 259	8 819	2 160	43 258	1 164	18 418	19 174	4.2	12 301	49 087
Alamo CDP	15 626	14 119	74	34	935	18	100	346	2.2	235	616
Bay Point CDP (part)	2 716	1 505	207	11	584	11	210	188	6.9	113	528
Blackhawk-Camino Tassajara CDP (part)	437	394	8	-	13	-	3	19	4.3	4	20
Clayton city (part)	10 762	9 465	120	20	579	11	166	401	3.7	278	681
Clyde CDP	694	566	8	2	48	2	30	38	5.5	36	79
Concord city (part)	121 432	85 878	3 699	929	11 360	612	11 738	7 216	5.9	4 008	26 533
Danville town (part)	37 471	32 843	305	80	2 939	46	332	926	2.5	640	1 709
Diablo CDP	988	935	6	-	29	-	6	12	1.2	9	35
Lafayette city	23 908	20 754	131	53	1 967	21	194	788	3.3	592	945
Martinez city (part)	35 761	28 980	1 199	264	2 372	79	1 181	1 686	4.7	1 150	3 650
Moraga town	16 290	13 212	165	25	2 026	14	237	611	3.8	461	775
Mountain View CDP	2 468	2 073	51	32	55	7	117	133	5.4	97	358
Orinda city (part)	17 599	15 246	82	26	1 626	7	112	500	2.8	369	560
Pacheco CDP	3 562	2 951	79	28	264	8	105	127	3.6	101	421
Pittsburg city (part)	3 231	1 238	310	9	1 207	11	198	258	8.0	143	458
Pleasant Hill city	32 837	26 852	504	155	3 096	90	763	1 377	4.2	919	2 767
San Ramon city (part)	43 761	33 766	825	159	6 387	95	960	1 569	3.6	1 164	3 201
Vine Hill CDP	3 260	2 448	73	56	74	6	391	212	6.5	168	787
Waldon CDP	5 133	3 872	105	17	807	13	115	204	4.0	133	317
Walnut Creek city	64 296	53 937	688	210	6 017	94	1 263	2 087	3.2	1 320	3 851
East Contra Costa CCD	73 778	55 027	3 025	599	2 669	233	8 017	4 208	5.7	2 277	17 146
Antioch city (part)	7 829	4 138	1 284	59	1 006	45	681	616	7.9	369	1 520
Bethel Island CDP	2 312	2 083	33	23	22	2	67	82	3.5	58	203
Brentwood city	23 302	17 201	579	143	666	73	3 387	1 253	5.4	566	6 565
Byron CDP	916	687	40	10	20	4	135	20	2.2	7	237
Discovery Bay CDP	8 981	7 865	165	75	160	16	355	345	3.8	203	937
Knightsen CDP	861	654	1	12	2	6	108	78	9.1	19	228
Oakley city (part)	25 223	19 032	875	225	719	75	2 656	1 641	6.5	968	6 316
Tassajara CCD	26 723	18 797	1 818	101	3 944	57	802	1 204	4.5	747	2 431
Antioch city (part)	9 958	6 055	1 388	59	1 100	39	602	715	7.2	422	1 627
Blackhawk-Camino Tassajara CDP (part)	9 611	7 353	224	18	1 673	14	72	257	2.7	183	371
Clayton city (part)	-	-	-	-	-	-	-	-	(X)	-	-
Danville town (part)	4 244	3 157	77	6	817	2	49	136	3.2	85	236
San Ramon city (part)	961	588	37	1	293	-	8	34	3.5	26	37
West Contra Costa CCD	236 008	96 731	55 171	1 571	39 321	1 058	28 748	13 408	5.7	7 312	55 722
Bayview-Montalvin CDP	5 004	2 388	599	55	695	38	963	266	5.3	151	1 761
Crockett CDP	3 194	2 718	100	30	83	-	136	127	4.0	94	371
East Richmond Heights CDP	3 357	2 153	468	22	360	18	131	205	6.1	140	358
El Cerrito city	23 171	13 391	1 978	116	5 649	59	708	1 270	5.5	864	1 838
El Sobrante CDP	12 260	7 399	1 491	82	1 532	35	855	866	7.1	522	1 910
Hercules city (part)	15 559	4 382	3 031	32	6 537	80	701	796	5.1	481	1 701
Kensington CDP (part)	4 818	3 933	126	12	511	1	43	192	4.0	156	167
Pinole city	19 039	10 356	2 115	108	4 134	70	1 107	1 149	6.0	703	2 618
Port Costa CDP	232	211	-	3	3	-	4	11	4.7	9	16
Richmond city (part)	98 229	30 850	35 589	632	11 748	498	13 732	5 180	5.3	2 573	26 225
Rodeo CDP	8 717	4 550	1 398	113	1 398	44	625	589	6.8	398	1 489
Rollingwood CDP	2 900	961	302	32	690	13	711	191	6.6	89	1 225
San Pablo city	30 215	9 555	5 539	271	4 945	154	7 688	2 063	6.8	867	13 490
Tara Hills CDP	5 332	2 760	770	35	754	29	669	315	5.9	167	1 273
Del Norte County	27 507	21 693	1 184	1 770	637	23	1 079	1 121	4.1	909	3 829
Crescent City CCD	22 531	17 929	1 151	1 192	593	16	725	925	4.1	751	3 165
Bertsch-Oceanview CDP	2 238	1 793	20	215	55	1	70	84	3.8	68	204
Crescent City city	4 006	3 138	21	244	185	5	171	242	6.0	193	441
Crescent City North CDP	4 028	3 163	33	274	193	4	169	192	4.8	159	363
Klamath CCD	1 203	759	27	348	7	-	21	41	3.4	35	109
Klamath CDP	651	380	-	223	5	-	14	29	4.5	27	36
Smith River-Gasquet CCD	3 773	3 005	6	230	37	7	333	155	4.1	123	555

Table 3. **Race and Hispanic or Latino: 2000**—Con.

[For information on confidentiality protection, nonsampling error, and definitions, see text]

Not Hispanic or Latino										
	One race							Two or more races		
	White									**State** **County** **County Subdivision** **Place**
Total	Number	Percent of total population	Black or African American	American Indian and Alaska Native	Asian	Native Hawaiian and Other Pacific Islander	Some other race	Total	Two races excluding Some other race, and three or more races	
										Calaveras County—Con.
										San Andreas CCD—Con.
2 449	2 310	88.3	2	35	19	-	7	76	62	San Andreas CDP
2 285	2 124	83.0	17	34	35	3	3	69	49	Valley Springs CDP
211	191	86.8	3	-	5	-	1	11	4	Wallace CDP
10 835	10 252	90.5	35	215	57	13	16	247	220	West Point-Wilseyville CCD
4 077	3 915	92.8	10	35	21	5	7	84	79	Arnold CDP
643	613	91.2	-	7	4	2	-	17	16	Avery CDP
688	664	91.3	3	1	2	-	3	15	14	Dorrington CDP
1 154	1 115	93.1	-	18	7	-	-	14	14	Forest Meadows CDP
366	334	88.1	7	3	3	-	1	18	12	Mountain Ranch CDP (part)
-	-	(X)	-	-	-	-	-	-	-	Murphys CDP (part)
520	496	90.3	1	5	5	1	1	11	8	Rail Road Flat CDP
686	581	77.9	9	51	5	-	4	36	30	West Point CDP
10 052	9 018	48.0	88	316	220	67	34	309	211	Colusa County
4 200	3 832	39.7	27	77	105	22	15	122	93	Central Colusa CCD
682	629	27.0	4	21	11	-	-	17	14	Arbuckle CDP
1 057	914	24.9	13	21	41	-	10	58	45	Williams city
5 069	4 515	54.7	29	196	109	44	15	161	95	East Colusa CCD
3 149	2 854	52.8	13	55	76	41	7	103	64	Colusa city
783	671	73.6	32	43	6	1	4	26	23	West Colusa CCD
781 040	549 409	57.9	86 851	3 648	102 681	3 157	2 636	32 658	24 333	Contra Costa County
103 840	65 086	44.4	18 560	797	12 180	846	376	5 995	4 541	Antioch-Pittsburg CCD
55 868	41 732	57.4	5 933	438	4 453	242	132	2 938	2 257	Antioch city (part)
11 025	5 690	30.2	2 437	149	1 783	146	65	755	591	Bay Point CDP (part)
321	227	65.2	7	-	74	-	1	12	12	Concord city (part)
313	284	71.7	-	1	14	-	2	12	6	Oakley city (part)
35 709	16 633	31.1	10 156	201	5 831	453	176	2 259	1 660	Pittsburg city (part)
5 825	2 382	37.0	830	14	2 282	17	10	290	214	Briones CCD
3 524	915	23.3	615	9	1 778	10	4	193	155	Hercules city (part)
113	101	85.6	-	-	11	-	-	1	1	Kensington CDP (part)
95	74	70.5	2	-	6	5	-	8	6	Martinez city (part)
-	-	(X)	-	-	-	-	-	-	-	Orinda city (part)
893	211	21.4	185	2	442	-	2	51	27	Richmond city (part)
410 165	340 932	74.2	8 505	1 469	42 764	1 079	1 071	14 345	10 784	Central Contra Costa CCD
15 010	13 637	87.3	72	25	930	18	38	290	217	Alamo CDP
2 188	1 256	46.2	196	8	580	11	12	125	90	Bay Point CDP (part)
417	383	87.6	8	-	13	-	2	11	4	Blackhawk-Camino Tassajara CDP (part)
10 081	9 000	83.6	113	16	577	9	30	336	257	Clayton city (part)
615	530	76.4	4	2	42	2	1	34	34	Clyde CDP
94 899	73 892	60.9	3 523	580	11 190	551	318	4 845	3 375	Concord city (part)
35 762	31 617	84.4	298	60	2 914	44	61	768	590	Danville town (part)
953	909	92.0	6	-	29	-	-	9	9	Diablo CDP
22 963	20 123	84.2	129	39	1 957	20	33	662	557	Lafayette city
32 111	27 022	75.6	1 179	188	2 334	75	73	1 240	971	Martinez city (part)
15 515	12 760	78.3	161	10	2 010	14	41	519	430	Moraga town
2 110	1 897	76.9	47	24	42	5	2	93	79	Mountain View CDP
17 039	14 857	84.4	79	11	1 613	7	52	420	353	Orinda city (part)
3 141	2 705	75.9	75	22	250	8	3	78	74	Pacheco CDP
2 773	1 064	32.9	301	9	1 200	11	14	174	116	Pittsburg city (part)
30 070	25 139	76.6	493	101	3 053	88	72	1 124	844	Pleasant Hill city
40 560	31 794	72.7	806	141	6 336	89	129	1 265	1 021	San Ramon city (part)
2 473	2 122	65.1	70	31	73	4	4	169	146	Vine Hill CDP
4 816	3 702	72.1	101	15	805	13	9	171	118	Waldon CDP
60 445	51 834	80.6	666	148	5 968	91	148	1 590	1 162	Walnut Creek city
56 632	47 942	65.0	2 919	419	2 572	172	145	2 463	1 809	East Contra Costa CCD
6 309	3 580	45.7	1 260	35	979	35	28	392	299	Antioch city (part)
2 109	1 962	84.9	33	18	22	2	7	65	49	Bethel Island CDP
16 737	14 692	63.1	553	95	632	49	51	665	456	Brentwood city
679	589	64.3	40	10	20	2	-	18	6	Byron CDP
8 044	7 406	82.5	157	59	159	12	15	236	174	Discovery Bay CDP
633	578	67.1	-	10	2	6	-	37	15	Knightsen CDP
18 907	16 185	64.2	832	150	694	65	40	941	737	Oakley city (part)
24 292	17 572	65.8	1 778	74	3 904	51	49	864	662	Tassajara CCD
8 331	5 332	53.5	1 358	40	1 078	33	18	472	358	Antioch city (part)
9 240	7 083	73.7	218	18	1 664	14	22	221	175	Blackhawk-Camino Tassajara CDP (part)
-	-	(X)	-	-	-	-	-	-	-	Clayton city (part)
4 008	3 001	70.7	77	6	808	2	7	107	76	Danville town (part)
924	562	58.5	36	1	293	-	2	30	26	San Ramon city (part)
180 286	75 495	32.0	54 259	875	38 979	992	985	8 701	6 323	West Contra Costa CCD
3 243	1 733	34.6	586	34	684	32	20	154	122	Bayview-Montalvin CDP
2 823	2 529	79.2	100	26	83	-	3	82	76	Crockett CDP
2 999	1 971	58.7	460	15	358	15	15	165	129	East Richmond Heights CDP
21 333	12 474	53.8	1 931	70	5 636	57	120	1 045	792	El Cerrito city
10 350	6 616	54.0	1 473	63	1 497	33	70	598	453	El Sobrante CDP
13 858	3 709	23.8	2 956	20	6 485	79	42	567	429	Hercules city (part)
4 651	3 841	79.7	123	6	506	-	12	163	142	Kensington CDP (part)
16 421	9 219	48.4	2 079	68	4 092	62	66	835	616	Pinole city
216	202	87.1	-	3	3	-	-	8	8	Port Costa CDP
72 004	20 870	21.2	35 094	349	11 635	476	398	3 182	2 180	Richmond city (part)
7 228	3 936	45.2	1 384	50	1 389	41	28	400	345	Rodeo CDP
1 675	581	20.0	261	17	689	11	12	104	81	Rollingwood CDP
16 725	4 886	16.2	5 403	125	4 890	146	167	1 108	714	San Pablo city
4 059	2 299	43.1	757	25	752	27	11	188	149	Tara Hills CDP
23 678	19 294	70.1	1 167	1 593	619	18	39	948	833	Del Norte County
19 366	15 769	70.0	1 137	1 058	584	12	31	775	683	Crescent City CCD
2 034	1 710	76.4	18	177	55	1	3	70	62	Bertsch-Oceanview CDP
3 565	2 947	73.6	19	216	182	3	12	186	167	Crescent City city
3 665	3 019	75.0	27	255	191	3	4	166	146	Crescent City North CDP
1 094	712	59.2	26	315	6	-	2	33	33	Klamath CCD
615	368	56.5	-	214	5	-	1	27	27	Klamath CDP
3 218	2 813	74.6	4	220	29	6	6	140	117	Smith River-Gasquet CCD

Table 3. **Race and Hispanic or Latino: 2000**—Con.

[For information on confidentiality protection, nonsampling error, and definitions, see text]

State County County Subdivision Place	Total population	Race									Hispanic or Latino (of any race)
		One race						Two or more races			
		White	Black or African American	American Indian and Alaska Native	Asian	Native Hawaiian and Other Pacific Islander	Some other race	Number	Percent of total population	Two races excluding Some other race, and three or more races	
El Dorado County	156 299	140 209	813	1 566	3 328	209	5 547	4 627	3.0	3 190	14 566
North El Dorado CCD	28 303	26 420	134	312	237	17	442	741	2.6	586	1 586
Georgetown CDP	962	915	1	13	13	-	4	16	1.7	12	36
Pollock Pines CDP (part)	2 174	1 983	-	36	22	1	57	75	3.4	64	132
Shingle Springs CDP (part)	115	103	1	3	2	-	-	6	5.2	6	-
Placerville CCD	15 658	14 046	54	206	130	24	705	493	3.1	294	1 633
Placerville city	9 610	8 511	22	122	85	12	556	302	3.1	177	1 212
South El Dorado CCD	78 296	72 082	393	763	1 403	116	1 310	2 229	2.8	1 658	4 500
Cameron Park CDP	14 549	13 421	92	129	209	18	273	407	2.8	301	975
Diamond Springs CDP	4 888	4 407	5	109	24	3	219	121	2.5	79	416
El Dorado Hills CDP	18 016	16 234	139	83	740	30	247	543	3.0	409	896
Pollock Pines CDP (part)	2 554	2 438	1	20	11	13	10	61	2.4	48	116
Shingle Springs CDP (part)	2 528	2 320	9	31	41	4	35	88	3.5	78	175
South Lake Tahoe CCD	34 042	27 661	232	285	1 558	52	3 090	1 164	3.4	652	6 847
South Lake Tahoe city	23 609	17 878	178	228	1 419	40	2 946	920	3.9	463	6 294
Fresno County	799 407	434 045	42 337	12 790	64 362	1 000	207 061	37 812	4.7	13 890	351 636
Caruthers-Raisin City CCD	9 399	4 866	96	154	552	15	3 232	484	5.1	90	5 347
Caruthers CDP	2 103	1 102	12	6	130	-	650	203	9.7	24	1 120
Raisin City CDP	165	99	-	14	10	-	32	10	6.1	-	99
Coalinga CCD	13 247	7 394	279	196	213	28	4 560	577	4.4	176	6 950
Coalinga city	11 668	6 687	276	177	193	28	3 769	538	4.6	163	5 811
Firebaugh CCD	9 334	4 288	100	115	71	1	4 296	463	5.0	71	7 658
Firebaugh city	5 743	2 504	66	78	50	1	2 786	258	4.5	26	5 026
Fowler CCD	8 621	4 515	160	190	594	5	2 778	379	4.4	110	4 960
Bowles CDP	182	117	1	1	7	-	51	5	2.7	-	78
Fowler city (part)	3 978	1 952	82	64	222	3	1 500	155	3.9	42	2 677
Fresno CCD	570 169	316 533	39 099	8 917	57 309	797	119 331	28 183	4.9	11 533	207 502
Calwa CDP	762	194	7	20	4	-	502	35	4.6	2	721
Clovis city	68 468	51 914	1 302	1 025	4 441	108	6 502	3 176	4.6	1 661	13 876
Easton CDP	1 966	1 141	12	66	78	-	577	92	4.7	24	1 018
Fresno city	427 652	214 556	35 763	6 763	48 028	583	99 898	22 061	5.2	8 665	170 520
Friant CDP	519	463	-	10	10	1	14	21	4.0	10	52
Huron CCD	13 105	3 916	1 488	123	56	9	7 248	265	2.0	7	9 924
Huron city	6 306	1 284	20	62	25	8	4 715	192	3.0	4	6 197
Kerman CCD	17 729	8 327	60	309	1 048	13	7 207	765	4.3	171	10 723
Biola CDP	1 037	140	1	26	58	5	774	33	3.2	2	855
Kerman city	8 551	3 634	31	167	709	2	3 624	384	4.5	80	5 552
Kingsburg CCD	10 616	7 475	44	75	341	13	2 188	480	4.5	157	3 712
Kingsburg city (part)	9 154	6 582	41	62	252	13	1 795	409	4.5	130	3 122
Laton CCD	2 877	1 611	13	23	16	2	1 084	128	4.4	19	1 620
Laton CDP	1 236	558	5	14	8	1	606	44	3.6	6	851
Mendota CCD	10 028	3 043	56	132	72	16	6 094	615	6.1	43	9 454
Mendota city	7 890	2 156	52	103	57	13	4 980	529	6.7	36	7 468
Orange Cove CCD	8 767	3 172	26	190	140	-	4 949	290	3.3	46	7 693
Orange Cove city	7 722	2 591	24	187	115	-	4 544	261	3.4	39	6 996
Parlier-Del Rey CCD	15 989	6 223	113	267	407	10	8 348	621	3.9	111	13 876
Del Rey CDP	950	354	6	2	10	-	560	18	1.9	5	888
Parlier city	11 145	3 748	65	216	91	5	6 623	397	3.6	44	10 807
Reedley city (part)	230	214	-	2	8	-	3	3	1.3	3	6
Reedley CCD	25 014	13 710	99	302	1 080	17	8 735	1 071	4.3	329	15 771
Reedley city (part)	20 526	10 529	89	249	898	15	7 827	919	4.5	275	14 022
Riverdale CCD	4 803	2 423	150	71	50	4	1 753	352	7.3	47	2 704
Lanare CDP	540	138	103	5	-	-	272	22	4.1	1	412
Riverdale CDP	2 416	1 245	30	29	47	4	842	219	9.1	24	1 234
Sanger CCD	27 983	16 203	153	307	897	24	9 360	1 039	3.7	289	17 675
Sanger city	18 931	9 376	80	228	371	16	8 170	690	3.6	131	15 319
San Joaquin-Tranquillity CCD	7 463	2 987	35	112	167	4	3 805	353	4.7	28	6 372
Cantua Creek CDP	655	279	1	4	-	-	341	30	4.6	1	614
San Joaquin city	3 270	1 159	7	51	118	-	1 757	178	5.4	13	3 008
Tranquillity CDP	813	397	6	14	30	-	342	24	3.0	10	528
Selma CCD	26 929	12 186	229	463	1 238	14	11 594	1 205	4.5	303	18 156
Fowler city (part)	1	1	-	-	-	-	-	-	-	-	-
Kingsburg city (part)	45	35	-	-	-	-	9	1	2.2	1	44
Selma city	19 444	8 536	146	304	619	6	8 962	871	4.5	214	13 952
Sierra CCD	17 334	15 173	137	844	111	28	499	542	3.1	360	1 539
Auberry CDP	2 053	1 779	9	106	15	2	42	100	4.9	61	175
Shaver Lake CDP	705	685	-	3	2	-	10	5	0.7	3	46
Squaw Valley CDP	2 691	2 377	37	64	15	6	130	62	2.3	44	327
Glenn County	26 453	18 988	155	552	893	35	4 810	1 020	3.9	440	7 840
Orland CCD	15 723	10 885	66	362	172	20	3 659	559	3.6	221	5 658
Hamilton City CDP	1 903	725	7	23	6	-	1 073	69	3.6	11	1 533
Orland city	6 281	4 263	37	98	119	11	1 514	239	3.8	103	2 340
Willows CCD	10 730	8 103	89	190	721	15	1 151	461	4.3	219	2 182
Willows city	6 220	4 308	55	140	641	15	765	296	4.8	149	1 446
Humboldt County	126 518	107 179	1 111	7 241	2 091	241	3 099	5 556	4.4	4 337	8 210
Arcata CCD	22 607	19 430	292	624	426	43	695	1 097	4.9	729	1 422
Arcata city (part)	16 651	14 072	259	442	378	34	581	885	5.3	573	1 202
Blue Lake city (part)	-	-	-	-	-	-	-	-	(X)	-	-
Eureka city (part)	2	2	-	-	-	-	-	-	-	-	-
Eureka CCD	46 447	39 474	561	1 756	1 245	133	1 093	2 185	4.7	1 803	3 133
Bayview CDP	2 359	1 974	14	115	51	4	86	115	4.9	99	186
Cutten CDP	2 933	2 579	22	90	44	11	62	125	4.3	104	176
Eureka city (part)	26 126	21 542	427	1 101	928	86	709	1 333	5.1	1 077	2 031
Humboldt Hill CDP	3 246	2 846	29	106	60	10	65	130	4.0	108	197
Myrtletown CDP	4 459	3 984	35	127	62	3	50	198	4.4	174	204
Pine Hills CDP	3 108	2 785	17	81	50	9	34	132	4.2	113	143
Ferndale CCD	3 206	2 947	9	44	12	3	93	98	3.1	73	240
Ferndale city	1 382	1 290	4	7	8	1	18	54	3.9	39	59
Fortuna CCD	16 212	14 285	65	620	124	22	549	547	3.4	433	1 534
Fortuna city	10 497	9 278	47	305	102	18	415	332	3.2	257	1 097
Hydesville CDP	1 209	1 109	-	45	3	-	17	35	2.9	31	58
Garberville CCD	12 194	10 851	99	367	68	15	317	477	3.9	382	798

Table 3. **Race and Hispanic or Latino: 2000**—Con.

[For information on confidentiality protection, nonsampling error, and definitions, see text]

Not Hispanic or Latino										
	One race							Two or more races		
	White									**State** **County** **County Subdivision** **Place**
Total	Number	Percent of total population	Black or African American	American Indian and Alaska Native	Asian	Native Hawaiian and Other Pacific Islander	Some other race	Total	Two races excluding Some other race, and three or more races	
141 733	132 725	84.9	745	1 272	3 250	169	237	3 335	2 819	El Dorado County
26 717	25 433	89.9	127	270	230	13	29	615	530	North El Dorado CCD
926	890	92.5	1	7	13	-	-	15	11	Georgetown CDP
2 042	1 915	88.1	-	35	22	-	2	68	63	Pollock Pines CDP (part)
115	103	89.6	1	3	2	-	-	6	6	Shingle Springs CDP (part)
14 025	13 339	85.2	50	168	121	21	20	306	248	Placerville CCD
8 398	7 988	83.1	22	96	78	12	9	193	151	Placerville city
73 796	69 482	88.7	371	635	1 364	90	134	1 720	1 473	South El Dorado CCD
13 574	12 847	88.3	85	110	200	18	25	289	264	Cameron Park CDP
4 472	4 260	87.2	5	100	24	2	3	78	64	Diamond Springs CDP
17 120	15 665	87.0	137	63	723	24	35	473	383	El Dorado Hills CDP
2 438	2 351	92.1	1	17	11	7	-	51	43	Pollock Pines CDP (part)
2 353	2 215	87.6	9	22	36	3	-	68	66	Shingle Springs CDP (part)
27 195	24 471	71.9	197	199	1 535	45	54	694	568	South Lake Tahoe CCD
17 315	15 016	63.6	145	158	1 402	33	47	514	411	South Lake Tahoe city
447 771	317 522	39.7	40 291	6 223	63 029	682	1 451	18 573	11 033	Fresno County
4 052	3 134	33.3	74	58	537	2	36	211	71	Caruthers-Raisin City CCD
983	768	36.5	5	5	127	-	8	70	16	Caruthers CDP
66	54	32.7	-	-	10	-	-	2	-	Raisin City CDP
6 297	5 463	41.2	262	119	204	21	29	199	136	Coalinga CCD
5 857	5 056	43.3	259	116	186	21	29	190	129	Coalinga city
1 676	1 426	15.3	91	34	54	-	7	64	25	Firebaugh CCD
717	565	9.8	61	17	38	-	1	35	8	Firebaugh city
3 661	2 720	31.6	142	42	576	3	29	149	85	Fowler CCD
104	95	52.2	1	1	7	-	-	-	-	Bowles CDP
1 301	947	23.8	67	19	209	1	9	49	32	Fowler city (part)
362 667	247 479	43.4	37 484	4 466	56 236	584	974	15 444	9 329	Fresno CCD
41	20	2.6	7	4	4	-	-	6	2	Calwa CDP
54 592	46 186	67.5	1 207	679	4 322	75	131	1 992	1 411	Clovis city
948	811	41.3	9	13	77	-	-	38	16	Easton CDP
257 132	159 473	37.3	34 357	3 259	47 136	427	728	11 752	6 899	Fresno city
467	438	84.4	-	6	10	1	2	10	10	Friant CDP
3 181	1 508	11.5	1 468	57	49	1	82	16	3	Huron CCD
109	65	1.0	5	9	23	-	-	7	-	Huron city
7 006	5 475	30.9	50	71	1 032	12	50	316	121	Kerman CCD
182	85	8.2	1	13	58	5	-	20	1	Biola CDP
2 999	2 070	24.2	24	26	699	1	30	149	57	Kerman city
6 904	6 236	58.7	28	45	335	3	22	235	117	Kingsburg CCD
6 032	5 504	60.1	25	38	246	3	20	196	96	Kingsburg city (part)
1 257	1 141	39.7	7	14	16	1	-	78	16	Laton CCD
385	347	28.1	5	7	8	-	-	18	6	Laton CDP
574	379	3.8	38	35	71	-	7	44	12	Mendota CCD
422	248	3.1	38	32	57	-	7	40	11	Mendota city
1 074	842	9.6	16	47	128	-	10	31	20	Orange Cove CCD
726	526	6.8	15	46	103	-	10	26	16	Orange Cove city
2 113	1 508	9.4	39	44	379	1	4	138	55	Parlier-Del Rey CCD
62	54	5.7	-	-	7	-	-	1	-	Del Rey CDP
338	190	1.7	9	18	74	1	1	45	12	Parlier city
224	211	91.7	-	2	8	-	-	3	3	Reedley city (part)
9 243	7 674	30.7	50	100	1 042	7	41	329	238	Reedley CCD
6 504	5 242	25.5	42	64	861	5	26	264	196	Reedley city (part)
2 099	1 702	35.4	137	35	46	3	8	168	43	Riverdale CCD
128	24	4.4	100	-	-	-	-	4	1	Lanare CDP
1 182	977	40.4	28	15	43	3	6	110	23	Riverdale CDP
10 308	8 871	31.7	95	115	844	17	28	338	205	Sanger CCD
3 612	3 015	15.9	28	61	334	10	9	155	84	Sanger city
1 091	848	11.4	8	24	165	4	7	35	24	San Joaquin-Tranquillity CCD
41	33	5.0	-	4	-	-	-	4	-	Cantua Creek CDP
262	116	3.5	1	7	118	-	6	14	11	San Joaquin city
285	239	29.4	4	-	30	-	-	12	10	Tranquillity CDP
8 773	6 727	25.0	173	195	1 212	5	65	396	228	Selma CCD
1	1	100.0	-	-	-	-	-	-	-	Fowler city (part)
1	1	2.2	-	-	-	-	-	-	-	Kingsburg city (part)
5 492	4 332	22.3	116	121	605	2	49	267	158	Selma city
15 795	14 389	83.0	129	722	103	18	52	382	305	Sierra CCD
1 878	1 720	83.8	8	88	15	2	-	45	42	Auberry CDP
659	645	91.5	-	3	2	-	4	5	3	Shaver Lake CDP
2 364	2 213	82.2	36	52	13	-	5	45	35	Squaw Valley CDP
18 613	16 548	62.6	117	439	863	22	55	569	396	Glenn County
10 065	9 255	58.9	33	291	166	12	39	269	190	Orland CCD
370	330	17.3	5	10	6	-	6	13	10	Hamilton City CDP
3 941	3 603	57.4	13	67	115	9	18	116	84	Orland city
8 548	7 293	68.0	84	148	697	10	16	300	206	Willows CCD
4 774	3 795	61.0	50	104	619	10	10	186	136	Willows city
118 308	103 230	81.6	1 035	6 722	2 022	219	448	4 632	3 941	Humboldt County
21 185	18 802	83.2	278	551	416	38	212	888	651	Arcata CCD
15 449	13 538	81.3	247	384	371	30	172	707	509	Arcata city (part)
-	-	(X)	-	-	-	-	-	-	-	Blue Lake city (part)
2	2	100.0	-	-	-	-	-	-	-	Eureka city (part)
43 314	37 941	81.7	528	1 614	1 203	122	91	1 815	1 610	Eureka CCD
2 173	1 898	80.5	13	107	51	3	5	96	93	Bayview CDP
2 757	2 506	85.4	21	73	41	11	1	104	97	Cutten CDP
24 095	20 546	78.6	399	1 022	899	83	52	1 094	946	Eureka city (part)
3 049	2 745	84.6	27	100	58	10	5	104	89	Humboldt Hill CDP
4 255	3 854	86.4	35	112	61	3	12	178	162	Myrtletown CDP
2 965	2 715	87.4	16	71	46	9	-	108	103	Pine Hills CDP
2 966	2 830	88.3	8	33	11	-	7	77	68	Ferndale CCD
1 323	1 260	91.2	4	6	8	-	2	43	37	Ferndale city
14 678	13 463	83.0	54	555	118	21	35	432	394	Fortuna CCD
9 400	8 704	82.9	41	266	97	18	16	258	234	Fortuna city
1 151	1 069	88.4	-	42	2	-	7	31	31	Hydesville CDP
11 396	10 485	86.0	90	314	64	14	30	399	355	Garberville CCD

Table 3. **Race and Hispanic or Latino: 2000**—Con.

[For information on confidentiality protection, nonsampling error, and definitions, see text]

State County County Subdivision Place	Total population	Race: One race: White	Black or African American	American Indian and Alaska Native	Asian	Native Hawaiian and Other Pacific Islander	Some other race	Two or more races: Number	Percent of total population	Two races excluding Some other race, and three or more races	Hispanic or Latino (of any race)
Humboldt County—Con.											
Garberville CCD—Con.											
Redway CDP	1 188	1 062	2	30	6	1	9	78	6.6	71	43
Rio Dell city	3 174	2 718	5	123	12	1	182	133	4.2	96	343
North Coastal CCD	20 415	17 917	71	995	194	16	299	923	4.5	722	827
Arcata city (part)	-	-	-	-	-	-	-	-	(X)	-	-
Blue Lake city (part)	1 135	1 007	6	61	15	1	13	32	2.8	21	28
McKinleyville CDP	13 599	11 918	52	620	145	8	226	630	4.6	495	589
Trinidad city	311	295	5	1	2	1	1	6	1.9	5	7
Westhaven-Moonstone CDP	1 044	929	-	53	9	-	7	46	4.4	33	42
Trinity-Klamath CCD	5 437	2 275	14	2 835	22	9	53	229	4.2	195	256
Willow Creek CDP	1 743	1 426	9	166	10	6	25	101	5.8	86	97
Imperial County	142 361	70 290	5 624	2 666	2 836	119	55 634	5 192	3.6	1 263	102 817
Brawley CCD	23 094	12 423	541	254	306	41	8 551	978	4.2	206	16 756
Brawley city	22 052	11 638	540	244	288	41	8 349	952	4.3	199	16 280
Calexico CCD	28 009	13 121	148	191	496	6	13 078	969	3.5	82	26 570
Calexico city	27 109	12 621	134	181	492	6	12 739	936	3.5	81	25 832
Heber CDP (part)	-	-	-	-	-	-	-	-	(X)	-	-
Calipatria-Westmorland CCD	12 193	5 371	1 641	124	152	3	4 534	368	3.0	133	7 271
Calipatria city	7 289	2 361	1 554	53	46	2	3 109	164	2.2	60	4 180
Niland CDP	1 143	626	36	23	52	-	321	85	7.4	37	632
Westmorland city	2 131	1 188	22	15	7	1	840	58	2.7	14	1 752
East Imperial CCD	1 647	1 327	86	10	6	8	153	57	3.5	32	267
Bombay Beach CDP	366	261	68	2	1	-	15	19	5.2	9	68
Palo Verde CDP	236	186	2	-	-	-	35	13	5.5	6	46
El Centro CCD	50 987	24 476	1 388	482	1 670	40	21 040	1 891	3.7	488	37 557
El Centro city	37 835	17 728	1 195	369	1 324	37	15 771	1 411	3.7	342	28 219
Heber CDP (part)	2 988	1 026	19	18	8	-	1 848	69	2.3	22	2 914
Imperial city (part)	1 924	1 142	29	11	138	-	499	105	5.5	29	1 045
Seeley CDP	1 624	889	12	16	38	2	583	84	5.2	11	1 324
Holtville CCD	7 872	4 639	49	58	89	4	2 716	317	4.0	97	5 325
Holtville city	5 612	3 051	35	47	47	4	2 197	231	4.1	61	4 144
Imperial CCD	7 833	4 693	204	79	88	13	2 447	309	3.9	102	4 726
Imperial city (part)	5 636	3 283	172	46	67	13	1 837	218	3.9	72	3 574
West Imperial CCD	7 339	2 983	1 493	61	18	4	2 663	117	1.6	33	3 242
Desert Shores CDP	792	582	11	7	2	-	167	23	2.9	10	482
Ocotillo CDP	296	260	2	5	1	1	13	14	4.7	3	59
Salton City CDP	978	720	8	19	6	1	170	54	5.5	15	318
Salton Sea Beach CDP	392	287	8	13	2	-	70	12	3.1	2	88
Winterhaven-Bard CCD	3 387	1 257	74	1 407	11	-	452	186	5.5	90	1 103
Winterhaven CDP	529	241	16	36	2	-	203	31	5.9	8	298
Inyo County	17 945	14 367	29	1 802	163	15	825	744	4.1	390	2 257
Bishop CCD	12 216	9 921	19	1 130	122	5	555	464	3.8	240	1 412
Bishop city	3 575	3 025	7	73	45	1	232	192	5.4	64	621
Dixon Lane-Meadow Creek CDP	2 702	2 469	2	35	18	-	101	77	2.8	43	271
Mesa CDP	214	191	1	6	4	1	2	9	4.2	4	15
Round Valley CDP	278	254	-	11	6	-	4	3	1.1	3	14
West Bishop CDP	2 807	2 582	2	34	31	1	115	42	1.5	32	216
Wilkerson CDP	562	532	-	1	4	-	6	19	3.4	15	29
Death Valley CCD	638	521	2	70	8	4	13	20	3.1	15	43
Furnace Creek CDP	31	6	-	25	-	-	-	-	-	-	-
Shoshone CDP	52	46	-	3	-	-	-	3	5.8	2	4
Tecopa CDP	99	88	1	7	-	-	-	3	3.0	1	4
Independence CCD	2 612	1 952	6	419	12	5	76	142	5.4	92	215
Big Pine CDP	1 350	1 162	2	58	8	-	43	77	5.7	45	108
Independence CDP	574	510	-	20	4	5	19	16	2.8	11	41
Lone Pine CCD	2 479	1 973	2	183	21	1	181	118	4.8	43	587
Cartago CDP	109	83	-	3	-	-	22	1	0.9	-	42
Darwin CDP	54	49	1	2	-	-	-	2	3.7	1	3
Homewood Canyon-Valley Wells CDP	75	70	-	-	1	-	-	4	5.3	3	5
Keeler CDP	66	64	-	-	-	-	1	1	1.5	-	8
Lone Pine CDP	1 655	1 377	1	45	16	1	134	81	4.9	29	444
Olancha CDP	134	112	-	1	-	-	8	13	9.7	1	50
Pearsonville CDP	27	24	-	-	-	-	2	1	3.7	-	4
Kern County	661 645	407 581	39 798	9 999	22 268	972	153 610	27 417	4.1	12 334	254 036
Arvin-Lamont CCD	33 175	15 796	589	575	382	32	14 393	1 408	4.2	261	28 019
Arvin city (part)	12 956	5 836	140	189	143	15	6 031	602	4.6	88	11 341
Bakersfield city (part)	48	34	3	5	-	-	6	-	-	-	27
Lamont CDP	13 296	5 917	371	204	138	11	6 132	523	3.9	98	11 814
Weedpatch CDP	2 726	1 319	19	102	7	2	1 127	150	5.5	31	2 431
Bakersfield CCD	335 555	204 929	25 749	5 671	10 447	396	73 733	14 630	4.4	6 622	125 242
Bakersfield city (part)	215 840	129 331	21 544	3 142	9 245	269	42 483	9 826	4.6	4 629	73 397
Oildale CDP	27 885	24 814	95	611	93	18	1 337	917	3.3	540	2 828
Buttonwillow CCD	3 038	1 543	84	34	15	-	1 257	105	3.5	40	1 603
Bakersfield city (part)	-	-	-	-	-	-	-	-	(X)	-	-
Buttonwillow CDP	1 266	434	48	21	1	-	697	65	5.1	24	866
East Kern CCD	69 614	53 884	3 995	925	2 251	268	5 050	3 241	4.7	2 195	10 995
Boron CDP	2 025	1 722	45	58	32	2	96	70	3.5	56	183
California City city	8 385	5 718	1 075	131	313	27	623	498	5.9	328	1 422
China Lake Acres CDP	1 761	1 576	22	14	15	4	68	62	3.5	45	165
Edwards AFB CDP	5 909	4 296	616	49	257	31	321	339	5.7	266	690
Inyokern CDP	984	863	4	48	22	-	10	37	3.8	35	64
Johannesburg CDP	176	161	1	2	-	-	5	7	4.0	6	10
Mojave CDP (part)	3 776	2 538	214	51	76	5	693	199	5.3	114	1 079
North Edwards CDP	1 227	1 055	24	33	26	8	34	47	3.8	28	91
Randsburg CDP	77	66	-	4	-	-	3	4	5.2	2	4
Ridgecrest city	24 927	20 446	879	270	967	144	1 229	992	4.0	711	3 001
Rosamond CDP	14 349	10 333	950	189	432	33	1 671	741	5.2	434	3 684
Greenfield-Panama CCD	17 567	11 016	694	233	894	13	3 978	739	4.2	290	6 366
Bakersfield city (part)	10 717	6 300	617	100	787	12	2 406	495	4.6	193	3 818
Rosedale CDP (part)	-	-	-	-	-	-	-	-	(X)	-	-
Lake Isabella CCD	15 561	14 110	68	390	99	13	291	590	3.8	396	971

Table 3. **Race and Hispanic or Latino: 2000**—Con.

[For information on confidentiality protection, nonsampling error, and definitions, see text]

Not Hispanic or Latino										State County County Subdivision Place
	One race							Two or more races		
	White									
Total	Number	Percent of total population	Black or African American	American Indian and Alaska Native	Asian	Native Hawaiian and Other Pacific Islander	Some other race	Total	Two races excluding Some other race, and three or more races	
										Humboldt County—Con.
										Garberville CCD—Con.
1 145	1 040	87.5	1	30	2	1	1	70	67	Redway CDP
2 831	2 601	81.9	4	103	12	1	5	105	88	Rio Dell city
19 588	17 513	85.8	64	916	189	16	70	820	683	North Coastal CCD
-	-	(X)	-	-	-	-	-	-	-	Arcata city (part)
1 107	985	86.8	3	60	15	1	13	30	21	Blue Lake city (part)
13 010	11 649	85.7	48	570	142	8	41	552	463	McKinleyville CDP
304	290	93.2	5	1	2	1	-	5	5	Trinidad city
1 002	898	86.0	-	51	9	-	-	44	33	Westhaven-Moonstone CDP
5 181	2 196	40.4	13	2 739	21	8	3	201	180	Trinity-Klamath CCD
1 646	1 372	78.7	9	159	10	5	2	89	81	Willow Creek CDP
39 544	28 768	20.2	5 148	1 736	2 446	75	97	1 274	731	Imperial County
6 338	5 313	23.0	465	96	229	24	10	201	115	Brawley CCD
5 772	4 780	21.7	464	90	211	24	10	193	111	Brawley city
1 439	788	2.8	40	63	456	2	7	83	33	Calexico CCD
1 277	642	2.4	37	55	452	2	7	82	32	Calexico city
-	-	(X)	-	-	-	-	-	-	-	Heber CDP (part)
4 922	3 021	24.8	1 594	75	109	1	6	116	78	Calipatria-Westmorland CCD
3 109	1 450	19.9	1 531	36	40	1	2	49	36	Calipatria city
511	408	35.7	30	9	39	-	2	23	16	Niland CDP
379	345	16.2	12	7	-	-	-	15	10	Westmorland city
1 380	1 230	74.7	82	8	5	7	1	47	30	East Imperial CCD
298	214	58.5	66	2	-	-	-	16	7	Bombay Beach CDP
190	178	75.4	2	-	-	-	-	10	6	Palo Verde CDP
13 430	9 988	19.6	1 203	163	1 516	27	62	471	266	El Centro CCD
9 616	6 837	18.1	1 042	107	1 208	24	56	342	182	El Centro city
74	55	1.8	6	-	2	-	-	11	10	Heber CDP (part)
879	683	35.5	29	6	131	-	-	30	15	Imperial city (part)
300	243	15.0	9	4	30	2	-	12	9	Seeley CDP
2 547	2 369	30.1	27	25	42	2	7	75	50	Holtville CCD
1 468	1 349	24.0	23	20	24	2	4	46	29	Holtville city
3 107	2 725	34.8	178	44	61	8	1	90	62	Imperial CCD
2 062	1 764	31.3	152	31	42	8	1	64	43	Imperial city (part)
4 097	2 468	33.6	1 489	41	17	4	3	75	27	West Imperial CCD
310	276	34.8	9	7	2	-	-	16	6	Desert Shores CDP
237	226	76.4	2	1	1	1	-	6	2	Ocotillo CDP
660	602	61.6	8	9	5	1	-	35	14	Salton City CDP
304	273	69.6	8	9	2	-	-	12	2	Salton Sea Beach CDP
2 284	866	25.6	70	1 221	11	-	-	116	70	Winterhaven-Bard CCD
231	175	33.1	15	27	2	-	-	12	2	Winterhaven CDP
15 688	13 352	74.4	20	1 678	158	15	23	442	351	Inyo County
10 804	9 328	76.4	14	1 058	117	5	12	270	222	Bishop CCD
2 954	2 768	77.4	7	58	44	1	6	70	60	Bishop city
2 431	2 327	86.1	2	31	18	-	-	53	35	Dixon Lane-Meadow Creek CDP
199	177	82.7	1	6	4	1	1	9	4	Mesa CDP
264	244	87.8	-	11	6	-	-	3	3	Round Valley CDP
2 591	2 493	88.8	1	30	29	1	4	33	31	West Bishop CDP
533	512	91.1	-	1	4	-	-	16	15	Wilkerson CDP
595	503	78.8	2	63	8	4	-	15	13	Death Valley CCD
31	6	19.4	-	25	-	-	-	-	-	Furnace Creek CDP
48	45	86.5	-	1	-	-	-	2	2	Shoshone CDP
95	86	86.9	1	5	-	-	-	3	1	Tecopa CDP
2 397	1 873	71.7	4	391	12	5	4	108	82	Independence CCD
1 242	1 115	82.6	2	54	8	-	2	61	40	Big Pine CDP
533	492	85.7	-	20	4	5	2	10	9	Independence CDP
1 892	1 648	66.5	-	166	21	1	7	49	34	Lone Pine CCD
67	65	59.6	-	1	-	-	-	1	-	Cartago CDP
51	48	88.9	-	2	-	-	-	1	1	Darwin CDP
70	66	88.0	-	-	1	-	-	3	3	Homewood Canyon-Valley Wells CDP
58	57	86.4	-	-	-	-	-	1	-	Keeler CDP
1 211	1 125	68.0	-	34	16	1	7	28	20	Lone Pine CDP
84	78	58.2	-	1	-	-	-	5	1	Olancha CDP
23	23	85.2	-	-	-	-	-	-	-	Pearsonville CDP
407 609	327 190	49.5	37 845	5 885	21 177	728	989	13 795	10 002	Kern County
5 156	4 267	12.9	137	134	330	11	24	253	155	Arvin-Lamont CCD
1 615	1 276	9.8	68	33	132	2	16	88	53	Arvin city (part)
21	21	43.8	-	-	-	-	-	-	-	Bakersfield city (part)
1 482	1 221	9.2	33	36	98	3	3	88	53	Lamont CDP
295	232	8.5	2	18	7	2	5	29	13	Weedpatch CDP
210 313	164 100	48.9	24 868	3 295	9 932	249	431	7 438	5 383	Bakersfield CCD
142 443	105 114	48.7	20 946	1 812	8 845	169	295	5 262	3 811	Bakersfield city (part)
25 057	23 664	84.9	83	525	83	13	21	668	498	Oildale CDP
1 435	1 266	41.7	84	25	15	-	2	43	27	Buttonwillow CCD
-	-	(X)	-	-	-	-	-	-	-	Bakersfield city (part)
400	316	25.0	48	13	1	-	-	22	11	Buttonwillow CDP
58 619	49 245	70.7	3 867	686	2 180	247	149	2 245	1 906	East Kern CCD
1 842	1 644	81.2	45	47	32	2	10	62	51	Boron CDP
6 963	5 136	61.3	1 039	100	292	25	16	355	287	California City city
1 596	1 493	84.8	21	13	14	4	2	49	40	China Lake Acres CDP
5 219	4 036	68.3	596	31	254	30	13	259	231	Edwards AFB CDP
920	825	83.8	4	36	22	-	1	32	31	Inyokern CDP
166	157	89.2	-	2	-	-	-	7	6	Johannesburg CDP
2 697	2 240	59.3	208	36	72	5	11	125	97	Mojave CDP (part)
1 136	1 015	82.7	23	30	26	8	3	31	22	North Edwards CDP
73	65	84.4	-	4	-	-	-	4	2	Randsburg CDP
21 926	19 067	76.5	846	204	948	127	34	700	624	Ridgecrest city
10 665	8 695	60.6	924	127	412	32	39	436	368	Rosamond CDP
11 201	9 173	52.2	650	157	838	8	29	346	233	Greenfield-Panama CCD
6 899	5 244	48.9	585	57	744	7	25	237	153	Bakersfield city (part)
-	-	(X)	-	-	-	-	-	-	-	Rosedale CDP (part)
14 590	13 513	86.8	65	347	92	12	38	523	360	Lake Isabella CCD

Table 3. **Race and Hispanic or Latino: 2000**—Con.

[For information on confidentiality protection, nonsampling error, and definitions, see text]

State County County Subdivision Place	Total population	Race									Hispanic or Latino (of any race)
		One race						Two or more races			
		White	Black or African American	American Indian and Alaska Native	Asian	Native Hawaiian and Other Pacific Islander	Some other race	Number	Percent of total population	Two races excluding Some other race, and three or more races	
Kern County—Con.											
Lake Isabella CCD—Con.											
Bodfish CDP	1 823	1 664	3	41	11	1	29	74	4.1	49	99
Kernville CDP	1 736	1 572	21	36	12	1	38	56	3.2	42	142
Lake Isabella CDP	3 315	2 998	2	63	27	2	83	140	4.2	94	224
Mountain Mesa CDP	716	681	2	2	-	1	7	23	3.2	19	27
Onyx CDP	476	445	1	9	-	-	3	18	3.8	6	22
Squirrel Mountain Valley CDP	498	464	2	4	-	1	8	19	3.8	10	27
Weldon CDP	2 387	2 180	10	94	11	3	21	68	2.8	47	149
Wofford Heights CDP	2 276	2 123	3	28	15	1	31	75	3.3	49	142
McFarland-Delano CCD	52 391	14 579	2 664	587	6 308	31	25 916	2 306	4.4	522	37 417
Delano city	38 824	10 157	2 115	352	6 165	22	18 276	1 737	4.5	477	26 584
McFarland city	9 618	2 740	307	157	66	8	5 889	451	4.7	18	8 239
Rosedale CCD	35 778	30 865	646	408	840	25	1 900	1 094	3.1	673	4 559
Bakersfield city (part)	20 452	17 184	477	207	676	17	1 256	635	3.1	388	2 928
Rosedale CDP (part)	8 445	7 514	103	103	115	3	363	244	2.9	152	929
Shafter CCD	18 065	8 484	573	224	248	24	7 903	609	3.4	111	11 355
Shafter city	12 736	5 670	204	159	40	18	6 159	486	3.8	83	8 667
Tehachapi CCD	28 415	21 220	1 733	311	278	30	3 632	1 211	4.3	705	5 960
Arvin city (part)	-	-	-	-	-	-	-	-	(X)	-	-
Bear Valley Springs CDP	4 232	3 804	58	13	30	3	125	199	4.7	130	332
Golden Hills CDP	7 434	6 188	97	63	107	6	586	387	5.2	225	1 228
Keene CDP	339	277	9	10	-	-	24	19	5.6	12	37
Lebec CDP (part)	51	45	-	-	-	-	-	6	11.8	-	17
Mojave CDP (part)	60	53	-	-	1	-	2	4	6.7	1	7
Stallion Springs CDP	1 522	1 373	14	15	17	1	43	59	3.9	39	168
Tehachapi city	10 957	6 264	1 512	148	81	17	2 610	325	3.0	193	3 583
Wasco CCD	25 104	8 559	2 275	270	162	32	13 051	755	3.0	164	17 320
Lost Hills CDP	1 938	361	51	30	1	-	1 392	103	5.3	58	1 875
Wasco city	21 263	7 366	2 183	217	143	32	10 730	592	2.8	87	14 187
Westside CCD	27 382	22 596	728	371	344	108	2 506	729	2.7	355	4 229
Derby Acres CDP	376	350	-	4	-	2	17	3	0.8	3	29
Dustin Acres CDP	585	498	1	20	-	-	48	18	3.1	9	60
Fellows CDP	153	136	-	3	2	1	10	1	0.7	1	22
Ford City CDP	3 512	2 827	22	64	45	22	408	124	3.5	62	771
Frazier Park CDP	2 348	2 055	14	34	19	9	129	88	3.7	19	292
Lake of the Woods CDP	833	727	-	18	16	1	41	30	3.6	16	88
Lebec CDP (part)	1 234	974	3	16	4	2	180	55	4.5	38	239
McKittrick CDP	160	155	-	-	-	-	-	5	3.1	2	16
Maricopa city	1 111	954	-	22	5	-	99	31	2.8	11	150
Mettler CDP	157	74	-	-	-	-	83	-	-	-	133
Pine Mountain Club CDP	1 600	1 452	9	19	12	7	54	47	2.9	23	146
South Taft CDP	1 898	1 502	7	37	2	15	265	70	3.7	29	487
Taft city	6 400	5 322	126	54	81	28	665	124	1.9	77	995
Taft Heights CDP	1 865	1 645	10	27	17	18	105	43	2.3	30	245
Tupman CDP	227	211	1	2	-	-	6	7	3.1	2	14
Valley Acres CDP	512	460	3	9	1	3	24	12	2.3	5	38
Kings County	129 461	69 492	10 747	2 178	3 980	250	36 611	6 203	4.8	2 369	56 461
Avenal CCD	14 751	5 297	1 850	139	57	8	6 983	417	2.8	105	9 715
Avenal city (part)	14 657	5 252	1 850	139	57	8	6 942	409	2.8	104	9 650
Corcoran CCD	16 905	5 686	2 212	261	116	13	8 074	543	3.2	120	10 497
Corcoran city (part)	14 458	4 927	2 054	206	103	12	6 711	445	3.1	97	8 618
Hanford CCD	53 885	34 260	2 627	772	1 486	94	11 595	3 051	5.7	1 125	20 983
Armona CDP	3 239	1 822	139	78	43	8	971	178	5.5	62	1 574
Hanford city	41 686	26 704	2 090	569	1 190	74	8 669	2 390	5.7	883	16 116
Home Garden CDP	1 702	570	220	41	124	3	631	113	6.6	33	939
Hanford Northeast CCD	3 368	2 533	22	24	44	11	542	192	5.7	33	1 037
Lemoore CCD	29 621	18 213	2 208	430	2 230	115	4 704	1 721	5.8	924	8 330
Lemoore city	19 712	11 687	1 435	313	1 649	65	3 420	1 143	5.8	604	6 013
Lemoore Station CDP	5 749	3 546	630	75	550	44	514	390	6.8	267	968
Stratford CCD	10 931	3 503	1 828	552	47	9	4 713	279	2.6	62	5 899
Avenal city (part)	17	7	-	-	-	-	10	-	-	-	17
Corcoran city (part)	-	-	-	-	-	-	-	-	(X)	-	-
Kettleman City CDP	1 499	399	6	28	-	-	992	74	4.9	13	1 390
Stratford CDP	1 264	423	15	25	22	7	693	79	6.3	12	960
Lake County	58 309	50 289	1 233	1 772	482	93	2 398	2 042	3.5	1 429	6 639
Lakeport CCD	23 999	20 817	202	667	207	34	1 333	739	3.1	498	3 319
Cobb CDP	1 638	1 527	10	25	12	1	5	58	3.5	48	75
Kelseyville CDP	2 928	2 254	4	78	26	-	427	139	4.7	85	842
Lakeport city	4 820	4 276	36	96	72	8	168	164	3.4	97	552
North Lakeport CDP	2 879	2 555	33	60	12	4	141	74	2.6	42	380
Lower Lake-Middletown CCD	22 989	19 607	770	601	223	45	786	957	4.2	673	2 379
Clearlake city	13 142	10 823	684	354	149	21	480	631	4.8	435	1 449
Clearlake Oaks CDP (part)	130	126	2	-	-	-	1	1	0.8	1	2
Hidden Valley Lake CDP	3 777	3 506	27	39	28	7	67	103	2.7	85	255
Lower Lake CDP	1 755	1 482	30	36	11	7	98	91	5.2	67	194
Middletown CDP	1 020	854	4	19	17	7	84	35	3.4	27	233
Upper Lake-Clearlake Oaks CCD	11 321	9 865	261	504	52	14	279	346	3.1	258	941
Clearlake Oaks CDP (part)	2 272	2 036	89	41	14	2	15	75	3.3	65	142
Lucerne CDP	2 870	2 522	48	90	12	3	98	97	3.4	71	245
Nice CDP	2 509	2 190	54	123	11	6	46	79	3.1	58	217
Upper Lake CDP	989	850	8	43	-	-	60	28	2.8	17	147
Lassen County	33 828	27 336	2 992	1 104	249	146	1 092	909	2.7	634	4 681
Big Valley CCD	1 542	1 364	34	50	4	-	52	38	2.5	22	170
Honey Lake CCD	2 778	2 329	105	120	10	4	83	127	4.6	97	244
Madeline Plains CCD	4 012	2 731	1 068	61	26	4	113	9	0.2	8	1 070
Susanville CCD	22 596	18 307	1 779	753	203	126	779	649	2.9	435	2 979
Susanville city	13 541	10 295	1 692	431	155	120	469	379	2.8	239	2 109
Westwood CCD	2 900	2 605	6	120	6	12	65	86	3.0	72	218
Westwood CDP	1 998	1 766	-	105	5	11	54	57	2.9	44	170

Table 3. **Race and Hispanic or Latino: 2000**—Con.

[For information on confidentiality protection, nonsampling error, and definitions, see text]

Not Hispanic or Latino										
	One race							Two or more races		
	White									**State** **County** **County Subdivision** **Place**
Total	Number	Percent of total population	Black or African American	American Indian and Alaska Native	Asian	Native Hawaiian and Other Pacific Islander	Some other race	Total	Two races excluding Some other race, and three or more races	
										Kern County—Con.
										Lake Isabella CCD—Con.
1 724	1 607	88.2	3	40	11	1	-	62	43	Bodfish CDP
1 594	1 476	85.0	21	34	11	1	-	51	39	Kernville CDP
3 091	2 870	86.6	2	58	26	2	17	116	87	Lake Isabella CDP
689	663	92.6	2	2	-	1	-	21	18	Mountain Mesa CDP
454	425	89.3	-	9	-	-	2	18	6	Onyx CDP
471	445	89.4	1	2	-	1	4	18	9	Squirrel Mountain Valley CDP
2 238	2 073	86.8	10	79	11	3	4	58	39	Weldon CDP
2 134	2 026	89.0	2	22	11	1	2	70	47	Wofford Heights CDP
14 974	5 495	10.5	2 507	162	6 029	21	101	659	322	McFarland-Delano CCD
12 240	3 556	9.2	1 997	88	5 902	12	86	599	302	Delano city
1 379	977	10.2	273	31	56	8	15	19	6	McFarland city
31 219	28 674	80.1	613	348	807	20	35	722	575	Rosedale CCD
17 524	15 804	77.3	456	184	650	12	15	403	324	Bakersfield city (part)
7 516	7 036	83.3	94	90	109	3	16	168	131	Rosedale CDP (part)
6 710	5 663	31.3	542	89	244	16	27	129	63	Shafter CCD
4 069	3 693	29.0	181	59	38	10	6	82	42	Shafter city
22 455	19 345	68.1	1 705	234	243	21	81	826	596	Tehachapi CCD
-	-	(X)	-	-	-	-	-	-	-	Arvin city (part)
3 900	3 624	85.6	52	11	28	2	17	166	120	Bear Valley Springs CDP
6 206	5 668	76.2	92	39	83	6	32	286	189	Golden Hills CDP
302	268	79.1	8	9	-	-	3	14	10	Keene CDP
34	34	66.7	-	-	-	-	-	-	-	Lebec CDP (part)
53	51	85.0	-	-	1	-	-	1	1	Mojave CDP (part)
1 354	1 260	82.8	14	11	16	1	4	48	33	Stallion Springs CDP
7 374	5 497	50.2	1 497	112	77	9	9	173	149	Tehachapi city
7 784	5 223	20.8	2 109	110	142	24	37	139	67	Wasco CCD
63	50	2.6	-	3	1	-	-	9	1	Lost Hills CDP
7 076	4 588	21.6	2 088	97	126	24	34	119	61	Wasco city
23 153	21 226	77.5	698	298	325	99	35	472	315	Westside CCD
347	339	90.2	-	4	-	2	-	2	2	Derby Acres CDP
525	498	85.1	1	15	-	-	-	11	7	Dustin Acres CDP
131	126	82.4	-	1	2	1	-	1	1	Fellows CDP
2 741	2 546	72.5	8	47	45	19	11	65	51	Ford City CDP
2 056	1 924	81.9	14	24	19	7	6	62	17	Frazier Park CDP
745	691	83.0	-	18	16	1	1	18	12	Lake of the Woods CDP
995	924	74.9	3	14	4	2	3	45	36	Lebec CDP (part)
144	141	88.1	-	-	-	-	-	3	2	McKittrick CDP
961	914	82.3	-	21	5	-	-	21	8	Maricopa city
24	24	15.3	-	-	-	-	-	-	-	Mettler CDP
1 454	1 366	85.4	9	16	11	7	-	45	23	Pine Mountain Club CDP
1 411	1 326	69.9	5	29	2	14	1	34	28	South Taft CDP
5 405	5 061	79.1	117	47	67	27	3	83	70	Taft city
1 620	1 538	82.5	6	21	13	16	2	24	24	Taft Heights CDP
213	207	91.2	1	2	-	-	-	3	2	Tupman CDP
474	450	87.9	2	8	1	3	-	10	5	Valley Acres CDP
73 000	53 817	41.6	10 418	1 304	3 884	192	229	3 156	1 951	Kings County
5 036	2 952	20.0	1 808	79	54	2	26	115	58	Avenal CCD
5 007	2 923	19.9	1 808	79	54	2	26	115	58	Avenal city (part)
6 408	3 845	22.7	2 173	89	115	2	9	175	93	Corcoran CCD
5 840	3 479	24.1	2 029	77	102	2	9	142	80	Corcoran city (part)
32 902	26 842	49.8	2 486	407	1 454	76	88	1 549	897	Hanford CCD
1 665	1 350	41.7	128	38	41	8	8	92	47	Armona CDP
25 570	20 794	49.9	1 989	305	1 164	59	55	1 204	706	Hanford city
763	377	22.2	212	12	124	3	10	25	22	Home Garden CDP
2 331	2 138	63.5	11	9	40	3	8	122	31	Hanford Northeast CCD
21 291	15 424	52.1	2 118	303	2 179	107	55	1 105	825	Lemoore CCD
13 699	9 674	49.1	1 373	217	1 607	62	35	731	537	Lemoore city
4 781	3 246	56.5	614	57	544	44	16	260	237	Lemoore Station CDP
5 032	2 616	23.9	1 822	417	42	2	43	90	47	Stratford CCD
-	-	-	-	-	-	-	-	-	-	Avenal city (part)
-	-	(X)	-	-	-	-	-	-	-	Corcoran city (part)
109	81	5.4	6	12	-	-	-	10	9	Kettleman City CDP
304	240	19.0	11	7	22	-	-	24	12	Stratford CDP
51 670	46 933	80.5	1 209	1 413	468	82	52	1 513	1 258	Lake County
20 680	19 175	79.9	200	545	200	30	15	515	442	Lakeport CCD
1 563	1 468	89.6	10	18	12	1	-	54	46	Cobb CDP
2 086	1 909	65.2	4	53	26	-	3	91	73	Kelseyville CDP
4 268	3 966	82.3	36	81	69	7	4	105	88	Lakeport city
2 499	2 368	82.3	33	48	11	3	1	35	32	North Lakeport CDP
20 610	18 389	80.0	750	455	219	38	28	731	602	Lower Lake-Middletown CCD
11 693	10 086	76.7	670	269	145	20	22	481	392	Clearlake city
128	125	96.2	2	-	-	-	-	1	1	Clearlake Oaks CDP (part)
3 522	3 341	88.5	26	33	28	7	3	84	75	Hidden Valley Lake CDP
1 561	1 424	81.1	26	21	11	4	2	73	58	Lower Lake CDP
787	724	71.0	4	12	17	5	-	25	25	Middletown CDP
10 380	9 369	82.8	259	413	49	14	9	267	214	Upper Lake-Clearlake Oaks CCD
2 130	1 939	85.3	89	28	14	2	-	58	55	Clearlake Oaks CDP (part)
2 625	2 410	84.0	48	77	11	3	-	76	60	Lucerne CDP
2 292	2 068	82.4	53	94	11	6	3	57	47	Nice CDP
842	774	78.3	8	33	-	-	5	22	15	Upper Lake CDP
29 147	23 893	70.6	2 976	959	244	134	267	674	547	Lassen County
1 372	1 250	81.1	32	44	4	-	5	37	22	Big Valley CCD
2 534	2 215	79.7	103	101	10	4	4	97	83	Honey Lake CCD
2 942	1 683	41.9	1 068	61	26	4	92	8	7	Madeline Plains CCD
19 617	16 260	72.0	1 769	652	198	116	163	459	366	Susanville CCD
11 432	8 724	64.4	1 682	367	151	111	135	262	201	Susanville city
2 682	2 485	85.7	4	101	6	10	3	73	69	Westwood CCD
1 828	1 679	84.0	-	87	5	10	-	47	44	Westwood CDP

Table 3. **Race and Hispanic or Latino: 2000**—Con.

[For information on confidentiality protection, nonsampling error, and definitions, see text]

State County County Subdivision Place	Total population	Race									Hispanic or Latino (of any race)
		One race						Two or more races			
		White	Black or African American	American Indian and Alaska Native	Asian	Native Hawaiian and Other Pacific Islander	Some other race	Number	Percent of total population	Two races excluding Some other race, and three or more races	
Los Angeles County	9 519 338	4 637 062	930 957	76 988	1 137 500	27 053	2 239 997	469 781	4.9	160 853	4 242 213
Burbank CCD	100 316	72 409	2 066	549	9 181	142	9 908	6 061	6.0	1 988	24 953
Burbank city (part)	100 316	72 409	2 066	549	9 181	142	9 908	6 061	6.0	1 988	24 953
Los Angeles city (part)	-	-	-	-	-	-	-	-	(X)	-	-
Calabasas CCD	82 813	73 091	1 092	192	4 643	74	1 459	2 262	2.7	1 573	4 804
Agoura Hills city	20 537	17 858	272	51	1 335	21	429	571	2.8	380	1 407
Calabasas city	20 033	17 412	236	27	1 544	9	262	543	2.7	377	949
Hidden Hills city	1 875	1 762	12	6	40	-	29	26	1.4	16	125
Los Angeles city (part)	14	14	-	-	-	-	-	-	-	-	-
Malibu city	12 575	11 558	113	27	313	12	210	342	2.7	235	689
Westlake Village city	8 368	7 506	69	11	509	6	85	182	2.2	129	386
Compton CCD	332 821	81 818	96 434	2 553	26 319	4 444	107 264	13 989	4.2	4 587	180 362
Carson city (part)	89 691	23 027	22 800	505	19 978	2 680	16 133	4 568	5.1	2 408	31 313
Compton city (part)	93 493	15 625	37 690	656	237	985	34 911	3 389	3.6	705	53 143
East Compton CDP	9 286	2 293	1 841	65	14	109	4 664	300	3.2	57	7 164
Long Beach city (part)	-	-	-	-	-	-	-	-	(X)	-	-
Los Angeles city (part)	-	-	-	-	-	-	-	-	(X)	-	-
Lynwood city	69 845	23 481	9 451	839	533	269	32 225	3 047	4.4	387	57 503
Paramount city (part)	-	-	-	-	-	-	-	-	(X)	-	-
West Carson CDP	21 138	8 876	2 483	139	5 300	254	2 947	1 139	5.4	615	6 223
West Compton CDP	5 435	551	3 366	34	48	23	1 222	191	3.5	71	1 837
Willowbrook CDP	34 138	5 482	15 331	245	91	44	11 940	1 005	2.9	201	18 297
Downey-Norwalk CCD	407 196	177 814	29 851	3 653	63 813	1 808	110 960	19 297	4.7	6 362	210 524
Artesia city	16 380	7 236	582	127	4 490	89	3 025	831	5.1	304	6 272
Bellflower city	72 878	33 593	9 540	667	7 062	511	17 766	3 739	5.1	1 523	31 503
Cerritos city (part)	51 488	13 851	3 432	142	30 091	96	1 930	1 946	3.8	1 263	5 349
Downey city (part)	107 323	57 395	4 028	929	8 308	236	31 180	5 247	4.9	1 300	62 089
Lakewood city (part)	-	-	-	-	-	-	-	-	(X)	-	-
Norwalk city	103 298	46 303	4 774	1 201	11 924	404	33 829	4 863	4.7	1 360	64 965
Paramount city (part)	55 230	19 177	7 480	586	1 851	464	23 033	2 639	4.8	601	39 935
Santa Fe Springs city (part)	275	151	-	-	10	7	99	8	2.9	2	242
East San Gabriel Valley CCD	933 557	453 867	41 227	8 827	162 897	1 627	222 063	43 049	4.6	15 354	458 305
Avocado Heights CDP	15 148	7 790	223	176	1 381	16	5 008	554	3.7	133	11 776
Azusa city	44 712	23 406	1 688	585	2 747	77	13 646	2 563	5.7	754	28 522
Baldwin Park city	75 837	30 472	1 219	1 096	8 826	112	30 718	3 394	4.5	639	59 660
Charter Oak CDP	9 027	5 895	431	115	830	13	1 266	477	5.3	199	3 302
Citrus CDP	10 581	5 542	343	163	712	5	3 293	523	4.9	154	6 861
Claremont city	33 998	24 983	1 692	189	3 912	45	1 769	1 408	4.1	924	5 221
Covina city	46 837	29 084	2 354	420	4 598	97	8 047	2 237	4.8	999	18 871
Diamond Bar city	56 287	23 103	2 680	185	24 066	67	3 818	2 368	4.2	1 219	10 393
El Monte city (part)	-	-	-	-	-	-	-	-	(X)	-	-
Glendora city (part)	49 415	39 681	740	321	3 064	38	3 579	1 992	4.0	922	10 740
Hacienda Heights CDP	53 122	21 797	825	380	19 174	64	8 819	2 063	3.9	887	20 320
Industry city (part)	777	426	33	21	30	-	229	38	4.9	27	468
Irwindale city	1 446	680	6	27	24	2	644	63	4.4	16	1 277
La Habra Heights city (part)	897	280	11	-	546	-	37	23	2.6	19	115
La Puente city	41 063	16 060	804	524	2 940	68	18 535	2 132	5.2	445	34 122
La Verne city (part)	31 426	24 246	994	203	2 238	55	2 335	1 355	4.3	639	7 287
Los Angeles city (part)	-	-	-	-	-	-	-	-	(X)	-	-
Pomona city	149 473	62 419	14 398	1 883	10 762	311	52 213	7 487	5.0	2 204	96 370
Rowland Heights CDP	48 553	14 206	1 268	221	24 432	150	6 228	2 048	4.2	925	13 748
San Dimas city (part)	34 976	26 112	1 156	243	3 286	73	2 569	1 537	4.4	746	8 161
South San Jose Hills CDP	20 218	7 837	376	312	1 322	71	9 371	929	4.6	164	16 868
Valinda CDP	21 776	8 813	536	258	2 052	41	8 946	1 130	5.2	276	16 271
Vincent CDP	15 097	7 811	403	192	1 035	12	4 801	843	5.6	218	9 724
Walnut city	30 004	8 513	1 259	72	16 728	24	2 296	1 112	3.7	515	5 803
West Covina city	105 080	46 086	6 696	823	23 849	226	22 295	5 105	4.9	1 902	48 051
West Puente Valley CDP	22 589	9 906	555	257	1 795	40	9 036	1 000	4.4	190	18 416
Glendale CCD	214 308	138 029	2 567	696	35 093	172	17 214	20 537	9.6	3 687	40 349
Glendale city (part)	194 957	123 950	2 468	629	31 423	163	16 710	19 614	10.1	3 312	38 447
La Canada Flintridge city (part)	819	563	3	-	208	1	6	38	4.6	14	65
La Crescenta-Montrose CDP (part)	18 532	13 516	96	67	3 462	8	498	885	4.8	361	1 837
Los Angeles city (part)	-	-	-	-	-	-	-	-	(X)	-	-
Pasadena city (part)	-	-	-	-	-	-	-	-	(X)	-	-
Inglewood CCD	369 656	95 478	125 728	2 701	28 453	2 390	97 243	17 663	4.8	5 962	169 401
Alondra Park CDP	8 622	3 584	1 088	70	1 407	36	1 900	537	6.2	223	3 526
Del Aire CDP	9 012	5 675	377	58	728	72	1 597	505	5.6	234	3 751
Gardena city (part)	57 746	13 755	15 010	367	15 489	424	9 784	2 917	5.1	1 511	18 372
Hawthorne city	84 112	24 618	27 775	629	5 660	721	20 320	4 389	5.2	1 431	37 227
Inglewood city (part)	112 262	21 451	52 842	773	1 257	410	30 814	4 715	4.2	1 439	51 815
Lawndale city	31 711	13 394	3 998	313	3 055	289	8 584	2 078	6.6	681	16 515
Lennox CDP	22 950	7 275	952	234	189	319	12 923	1 058	4.6	83	20 602
Los Angeles city (part)	120	36	2	-	18	1	53	10	8.3	3	77
Torrance city (part)	67	54	1	2	3	-	4	3	4.5	-	10
West Athens CDP	9 101	1 174	5 105	53	144	37	2 287	301	3.3	84	3 577
Westmont CDP	31 623	3 718	18 336	189	120	62	8 150	1 048	3.3	252	12 499
Long Beach-Lakewood CCD	566 404	269 227	76 359	4 605	69 213	6 403	110 830	29 767	5.3	14 108	196 955
Carson city (part)	39	22	4	-	9	-	4	-	-	-	19
Compton city (part)	-	-	-	-	-	-	-	-	(X)	-	-
Hawaiian Gardens city	14 779	5 651	657	189	1 300	109	6 156	717	4.9	225	10 869
Lakewood city (part)	79 345	49 724	5 825	473	10 716	489	8 012	4 106	5.2	2 392	18 071
Long Beach city (part)	461 522	208 410	68 618	3 881	55 591	5 605	95 107	24 310	5.3	11 201	165 092
Paramount city (part)	36	-	28	-	-	-	7	1	2.8	1	10
Signal Hill city	9 333	4 245	1 212	55	1 539	194	1 510	578	6.2	260	2 707
Los Angeles CCD	3 858 218	1 839 282	437 126	30 340	379 249	6 110	967 684	198 427	5.1	62 382	1 756 251
Beverly Hills city	33 784	28 736	597	43	2 383	10	508	1 507	4.5	672	1 565
Burbank city (part)	-	-	-	-	-	-	-	-	(X)	-	-
Culver City city	38 816	22 996	4 644	277	4 667	80	3 945	2 207	5.7	1 278	9 199
Florence-Graham CDP (part)	-	-	-	-	-	-	-	-	(X)	-	-
Glendale city (part)	-	-	-	-	-	-	-	-	(X)	-	-
Huntington Park city (part)	-	-	-	-	-	-	-	-	(X)	-	-
Inglewood city (part)	318	54	218	-	23	-	9	14	4.4	14	14
Ladera Heights CDP	6 568	1 318	4 647	18	190	6	91	298	4.5	224	222
Lomita city (part)	-	-	-	-	-	-	-	-	(X)	-	-
Los Angeles city (part)	3 694 686	1 733 986	415 193	29 412	369 236	5 914	949 667	191 278	5.2	58 669	1 718 996

Table 3. **Race and Hispanic or Latino: 2000**—Con.

[For information on confidentiality protection, nonsampling error, and definitions, see text]

Not Hispanic or Latino										State County County Subdivision Place
	One race							Two or more races		
	White									
Total	Number	Percent of total population	Black or African American	American Indian and Alaska Native	Asian	Native Hawaiian and Other Pacific Islander	Some other race	Total	Two races excluding Some other race, and three or more races	
5 277 125	2 959 614	31.1	901 472	25 609	1 124 569	23 265	19 935	222 661	129 049	Los Angeles County
75 363	59 590	59.4	1 915	314	9 045	121	177	4 201	1 679	Burbank CCD
75 363	59 590	59.4	1 915	314	9 045	121	177	4 201	1 679	Burbank city (part)
-	-	(X)	-	-	-	-	-	-	-	Los Angeles city (part)
78 009	70 121	84.7	1 056	130	4 600	64	203	1 835	1 419	Calabasas CCD
19 130	16 993	82.7	268	27	1 325	21	39	457	348	Agoura Hills city
19 084	16 789	83.8	222	22	1 529	7	56	459	354	Calabasas city
1 750	1 669	89.0	12	6	39	-	4	20	14	Hidden Hills city
14	14	100.0	-	-	-	-	-	-	-	Los Angeles city (part)
11 886	11 134	88.5	109	20	310	11	30	272	210	Malibu city
7 982	7 248	86.6	68	6	498	2	17	143	115	Westlake Village city
152 459	21 621	6.5	94 933	642	25 875	4 241	455	4 692	3 620	Compton CCD
58 378	10 760	12.0	22 481	180	19 702	2 589	171	2 495	1 975	Carson city (part)
40 350	954	1.0	37 263	170	189	953	100	721	526	Compton city (part)
2 122	161	1.7	1 791	5	7	96	9	53	41	East Compton CDP
-	-	(X)	-	-	-	-	-	-	-	Long Beach city (part)
-	-	(X)	-	-	-	-	-	-	-	Los Angeles city (part)
12 342	2 044	2.9	9 118	103	490	228	50	309	221	Lynwood city
-	-	(X)	-	-	-	-	-	-	-	Paramount city (part)
14 915	6 193	29.3	2 439	75	5 253	238	46	671	520	West Carson CDP
3 598	87	1.6	3 337	14	48	22	9	81	59	West Compton CDP
15 841	292	0.9	15 089	63	78	40	53	226	163	Willowbrook CDP
196 672	93 371	22.9	28 595	1 356	63 178	1 567	753	7 852	4 968	Downey-Norwalk CCD
10 108	4 463	27.2	550	62	4 460	70	33	470	267	Artesia city
41 375	22 403	30.7	9 239	280	6 976	475	188	1 814	1 243	Bellflower city
46 139	11 040	21.4	3 386	75	29 989	89	101	1 459	1 099	Cerritos city (part)
45 234	30 851	28.7	3 717	328	8 153	157	210	1 818	924	Downey city (part)
-	-	(X)	-	-	-	-	-	-	-	Lakewood city (part)
38 333	19 574	18.9	4 529	463	11 724	336	138	1 569	996	Norwalk city
15 295	4 982	9.0	7 159	148	1 789	432	83	702	430	Paramount city (part)
33	16	5.8	-	-	10	7	-	-	-	Santa Fe Springs city (part)
475 252	252 109	27.0	38 955	2 754	160 947	1 268	1 388	17 831	11 601	East San Gabriel Valley CCD
3 372	1 757	11.6	87	36	1 341	13	14	124	68	Avocado Heights CDP
16 190	10 824	24.2	1 576	202	2 657	56	103	772	541	Azusa city
16 177	5 508	7.3	1 071	224	8 703	59	45	567	344	Baldwin Park city
5 725	4 172	46.2	398	56	817	9	10	263	157	Charter Oak CDP
3 720	2 515	23.8	305	41	678	1	10	170	117	Citrus CDP
28 777	22 098	65.0	1 642	81	3 851	44	87	974	808	Claremont city
27 966	19 801	42.3	2 245	163	4 490	81	88	1 098	742	Covina city
45 894	17 471	31.0	2 624	98	23 922	62	101	1 616	1 044	Diamond Bar city
-	-	(X)	-	-	-	-	-	-	-	El Monte city (part)
38 675	33 564	67.9	704	158	3 003	26	88	1 132	756	Glendora city (part)
32 802	11 754	22.1	750	132	19 027	54	53	1 032	669	Hacienda Heights CDP
309	209	26.9	32	13	30	-	-	25	21	Industry city (part)
169	129	8.9	5	6	15	-	9	5	2	Irwindale city
782	207	23.1	11	-	542	-	1	21	19	La Habra Heights city (part)
6 941	2 749	6.7	688	139	2 865	40	48	412	234	La Puente city
24 139	20 013	63.7	953	110	2 204	41	40	778	511	La Verne city (part)
-	-	(X)	-	-	-	-	-	-	-	Los Angeles city (part)
53 103	25 348	17.0	13 834	505	10 518	247	183	2 468	1 629	Pomona city
34 805	7 899	16.3	1 163	45	24 308	133	64	1 193	725	Rowland Heights CDP
26 815	21 379	61.1	1 114	117	3 216	63	53	873	616	San Dimas city (part)
3 350	1 450	7.2	302	39	1 294	66	14	185	101	South San Jose Hills CDP
5 505	2 522	11.6	508	62	1 999	35	50	329	175	Valinda CDP
5 373	3 679	24.4	377	51	1 002	7	15	242	142	Vincent CDP
24 201	5 463	18.2	1 237	23	16 665	22	72	719	445	Walnut city
57 029	24 124	23.0	6 314	304	23 543	172	196	2 376	1 430	West Covina city
4 173	1 659	7.3	499	63	1 743	25	20	164	116	West Puente Valley CDP
173 959	118 513	55.3	2 316	340	34 874	149	387	17 380	3 228	Glendale CCD
156 510	105 587	54.2	2 230	293	31 226	143	370	16 661	2 899	Glendale city (part)
754	509	62.1	3	-	207	1	-	34	13	La Canada Flintridge city (part)
16 695	12 417	67.0	83	47	3 441	5	17	685	316	La Crescenta-Montrose CDP (part)
-	-	(X)	-	-	-	-	-	-	-	Los Angeles city (part)
-	-	(X)	-	-	-	-	-	-	-	Pasadena city (part)
200 255	37 218	10.1	123 458	833	28 051	2 153	957	7 585	4 851	Inglewood CCD
5 096	2 269	26.3	1 060	30	1 395	31	17	294	176	Alondra Park CDP
5 261	3 793	42.1	342	35	711	63	30	287	193	Del Aire CDP
39 374	7 064	12.2	14 701	129	15 363	381	145	1 591	1 283	Gardena city (part)
46 885	10 937	13.0	27 208	199	5 567	685	256	2 033	1 153	Hawthorne city
60 447	4 580	4.1	52 043	209	1 194	345	246	1 830	1 189	Inglewood city (part)
15 196	6 946	21.9	3 852	111	2 991	256	84	956	514	Lawndale city
2 348	810	3.5	879	22	180	317	32	108	44	Lennox CDP
43	19	15.8	2	-	18	1	-	3	3	Los Angeles city (part)
57	50	74.6	1	1	3	-	-	2	-	Torrance city (part)
5 524	142	1.6	5 049	9	137	29	43	115	79	West Athens CDP
19 124	381	1.2	18 095	81	115	27	99	326	198	Westmont CDP
369 449	200 463	35.4	74 330	2 132	68 349	6 117	1 237	16 821	11 897	Long Beach-Lakewood CCD
20	7	17.9	4	-	9	-	-	-	-	Carson city (part)
-	-	(X)	-	-	-	-	-	-	-	Compton city (part)
3 910	1 595	10.8	621	69	1 282	91	16	236	140	Hawaiian Gardens city
61 274	41 577	52.4	5 663	264	10 548	446	174	2 602	2 033	Lakewood city (part)
296 430	152 899	33.1	66 836	1 772	54 937	5 392	1 013	13 581	9 475	Long Beach city (part)
26	-	-	25	-	-	-	-	1	1	Paramount city (part)
6 626	3 340	35.8	1 167	23	1 515	186	31	364	222	Signal Hill city
2 101 967	1 188 006	30.8	423 523	9 299	374 701	4 639	9 525	92 274	50 152	Los Angeles CCD
32 219	27 717	82.0	584	32	2 366	8	105	1 407	643	Beverly Hills city
-	-	(X)	-	-	-	-	-	-	-	Burbank city (part)
29 617	18 675	48.1	4 536	111	4 631	72	142	1 450	1 119	Culver City city
-	-	(X)	-	-	-	-	-	-	-	Florence-Graham CDP (part)
-	-	(X)	-	-	-	-	-	-	-	Glendale city (part)
-	-	(X)	-	-	-	-	-	-	-	Huntington Park city (part)
304	48	15.1	217	-	23	-	2	14	14	Inglewood city (part)
6 346	1 227	18.7	4 602	17	190	4	36	270	216	Ladera Heights CDP
-	-	(X)	-	-	-	-	-	-	-	Lomita city (part)
1 975 690	1 099 155	29.7	401 984	8 897	364 832	4 483	9 065	87 274	46 881	Los Angeles city (part)

Table 3. **Race and Hispanic or Latino: 2000**—Con.

[For information on confidentiality protection, nonsampling error, and definitions, see text]

State County County Subdivision Place	Total population	Race									Hispanic or Latino (of any race)
		One race						Two or more races			
		White	Black or African American	American Indian and Alaska Native	Asian	Native Hawaiian and Other Pacific Islander	Some other race	Number	Percent of total population	Two races excluding Some other race, and three or more races	
Los Angeles County—Con.											
Los Angeles CCD—Con.											
Marina del Rey CDP	8 176	6 742	383	13	671	13	106	248	3.0	146	437
Pasadena city (part)	-	-	-	-	-	-	-	-	(X)	-	-
San Fernando city	23 564	10 076	231	399	264	26	11 629	939	4.0	197	21 038
Vernon city (part)	-	-	-	-	-	-	-	-	(X)	-	-
View Park-Windsor Hills CDP	10 958	588	9 641	19	122	7	126	455	4.2	401	297
West Hollywood city	35 716	30 868	1 104	129	1 350	41	1 026	1 198	3.4	614	3 142
Newhall CCD	189 172	146 488	6 370	1 076	11 177	266	16 308	7 487	4.0	4 143	40 835
Los Angeles city (part)	-	-	-	-	-	-	-	-	(X)	-	-
Santa Clarita city (part)	140 849	111 602	2 790	828	7 500	212	12 375	5 542	3.9	3 137	29 368
Val Verde CDP	1 472	824	63	10	24	3	489	59	4.0	30	760
North Antelope Valley CCD	150 931	98 293	21 354	1 627	5 044	327	16 894	7 392	4.9	4 270	35 999
Lake Los Angeles CDP	11 523	7 030	1 396	172	115	19	2 158	633	5.5	365	3 869
Lancaster city (part)	118 615	74 483	19 009	1 213	4 510	278	13 190	5 932	5.0	3 386	28 628
Palmdale city (part)	1 392	1 015	146	10	98	-	66	57	4.1	36	153
Quartz Hill CDP (part)	7 066	5 648	376	85	113	20	513	311	4.4	193	1 218
Palos Verdes CCD	89 786	62 647	1 972	287	17 485	187	3 652	3 556	4.0	2 202	10 185
Avalon city	3 127	2 240	23	32	19	7	637	169	5.4	39	1 437
Lomita city (part)	20 046	13 263	838	141	2 287	105	2 163	1 249	6.2	683	5 252
Palos Verdes Estates city	13 340	10 448	132	18	2 286	16	80	360	2.7	263	378
Rancho Palos Verdes city	41 145	27 660	815	62	10 676	41	497	1 394	3.4	943	2 339
Rolling Hills city	1 871	1 493	38	-	262	9	22	47	2.5	36	85
Rolling Hills Estates city	7 676	5 673	89	25	1 557	6	76	250	3.3	178	366
Pasadena CCD	242 492	132 672	33 861	1 381	33 553	232	28 387	12 406	5.1	5 886	61 393
Altadena CDP	42 610	20 156	13 388	247	1 807	56	4 340	2 616	6.1	1 364	8 690
Arcadia city (part)	46	13	-	2	22	-	9	-	-	-	16
East Pasadena CDP	6 045	3 367	154	48	1 211	3	872	390	6.5	156	2 130
Glendale city (part)	16	10	-	-	1	-	5	-	-	-	5
La Canada Flintridge city (part)	19 499	14 579	70	36	3 972	8	200	634	3.3	426	911
La Crescenta-Montrose CDP (part)	-	-	-	-	-	-	-	-	(X)	-	-
Los Angeles city (part)	-	-	-	-	-	-	-	-	(X)	-	-
Pasadena city (part)	133 936	71 469	19 319	952	13 399	132	21 444	7 221	5.4	2 948	44 734
San Gabriel city (part)	29	19	-	-	10	-	-	-	-	-	5
San Marino city (part)	12 920	6 172	33	6	6 266	10	135	298	2.3	211	571
South Pasadena city	24 292	14 653	738	83	6 456	20	1 257	1 085	4.5	695	3 903
Santa Monica CCD	84 084	65 832	3 176	396	6 100	86	5 019	3 475	4.1	1 886	11 304
Los Angeles city (part)	-	-	-	-	-	-	-	-	(X)	-	-
Santa Monica city	84 084	65 832	3 176	396	6 100	86	5 019	3 475	4.1	1 886	11 304
South Antelope Valley CCD	168 106	104 142	19 315	1 726	5 670	290	29 082	7 881	4.7	3 802	55 138
Acton CDP	2 390	2 130	17	11	35	1	127	69	2.9	39	263
Desert View Highlands CDP	2 337	1 475	137	35	52	2	462	174	7.4	76	860
Duarte city (part)	-	-	-	-	-	-	-	-	(X)	-	-
Glendora city (part)	-	-	-	-	-	-	-	-	(X)	-	-
Lancaster city (part)	103	90	-	-	13	-	-	-	-	-	16
La Verne city (part)	212	133	22	-	40	-	13	4	1.9	2	28
Littlerock CDP	1 402	1 005	67	15	3	-	277	35	2.5	19	557
Los Angeles city (part)	-	-	-	-	-	-	-	-	(X)	-	-
Monrovia city (part)	19	19	-	-	-	-	-	-	-	-	-
Palmdale city (part)	115 278	62 890	16 767	1 188	4 370	224	23 792	6 047	5.2	2 710	43 838
Pasadena city (part)	-	-	-	-	-	-	-	-	(X)	-	-
Quartz Hill CDP (part)	2 824	2 409	118	27	69	4	92	105	3.7	68	293
San Dimas city (part)	4	4	-	-	-	-	-	-	-	-	2
Santa Clarita city (part)	10 239	8 555	332	58	423	8	521	342	3.3	235	1 600
South Bay Cities CCD	131 712	109 896	2 137	514	9 644	353	4 051	5 117	3.9	3 418	13 298
El Segundo city	16 033	13 405	187	75	1 028	47	562	729	4.5	474	1 765
Hermosa Beach city	18 566	16 632	150	74	817	41	312	540	2.9	374	1 253
Manhattan Beach city	33 852	30 124	208	70	2 043	41	415	951	2.8	740	1 756
Redondo Beach city (part)	63 261	49 735	1 592	295	5 756	224	2 762	2 897	4.6	1 830	8 524
Torrance city (part)	-	-	-	-	-	-	-	-	(X)	-	-
Southeast CCD	506 919	204 745	11 322	5 925	4 065	458	257 057	23 347	4.6	1 940	473 126
Bell city	36 664	17 764	468	470	391	22	15 798	1 751	4.8	198	33 328
Bell Gardens city	44 054	21 180	429	730	270	45	19 329	2 071	4.7	174	41 132
Commerce city (part)	12 544	5 620	98	199	136	10	5 881	600	4.8	53	11 742
Cudahy city	24 208	10 443	300	310	178	42	11 634	1 301	5.4	121	22 790
Downey city (part)	-	-	-	-	-	-	-	-	(X)	-	-
East Los Angeles CDP (part)	123 672	48 510	486	1 592	939	70	66 855	5 220	4.2	417	119 753
Florence-Graham CDP (part)	60 197	14 778	7 908	590	70	56	33 950	2 845	4.7	184	51 712
Huntington Park city (part)	61 348	25 412	478	620	489	38	31 328	2 983	4.9	226	58 636
Los Angeles city (part)	-	-	-	-	-	-	-	-	(X)	-	-
Maywood city	28 083	12 073	102	320	101	37	14 177	1 273	4.5	83	27 051
Montebello city (part)	65	28	-	-	-	-	29	8	12.3	-	65
Monterey Park city (part)	1 667	587	6	27	527	1	441	78	4.7	24	1 072
South Gate city	96 375	40 136	923	901	804	114	49 112	4 385	4.5	383	88 669
Vernon city (part)	91	43	-	-	1	-	43	4	4.4	-	81
Walnut Park CDP	16 180	7 461	58	145	83	23	7 691	719	4.4	64	15 496
Southwest San Gabriel Valley CCD	320 008	102 046	3 187	2 708	138 127	272	60 896	12 772	4.0	4 425	135 233
Alhambra city	85 804	25 758	1 437	614	40 520	86	13 947	3 442	4.0	1 357	30 453
Commerce city (part)	24	5	-	-	-	-	19	-	-	-	23
East Los Angeles CDP (part)	611	278	4	11	23	-	267	28	4.6	3	554
East San Gabriel CDP (part)	5 588	2 554	51	30	2 390	1	363	199	3.6	126	1 111
El Monte city (part)	79	36	1	1	16	-	21	4	5.1	1	31
Montebello city (part)	62 085	29 070	559	767	7 232	51	21 011	3 395	5.5	567	46 282
Monterey Park city (part)	58 384	12 199	220	364	36 598	36	7 033	1 934	3.3	917	16 287
Pico Rivera city (part)	-	-	-	-	-	-	-	-	(X)	-	-
Rosemead city (part)	53 505	14 217	363	456	26 090	34	10 535	1 810	3.4	626	22 097
San Gabriel city (part)	39 775	13 275	420	331	19 460	39	4 921	1 329	3.3	606	12 218
San Marino city (part)	25	5	-	-	20	-	-	-	-	-	-
South San Gabriel CDP	7 595	2 333	30	89	3 292	15	1 514	322	4.2	113	3 491
Temple City city (part)	534	241	2	2	213	-	59	17	3.2	7	165
Torrance CCD	137 879	81 551	3 021	558	39 459	481	6 303	6 506	4.7	4 262	17 627
Gardena city (part)	-	-	-	-	-	-	-	-	(X)	-	-
Los Angeles city (part)	-	-	-	-	-	-	-	-	(X)	-	-
Redondo Beach city (part)	-	-	-	-	-	-	-	-	(X)	-	-
Torrance city (part)	137 879	81 551	3 021	558	39 459	481	6 303	6 506	4.7	4 262	17 627

Table 3. **Race and Hispanic or Latino: 2000**—Con.

[For information on confidentiality protection, nonsampling error, and definitions, see text]

Not Hispanic or Latino										State County County Subdivision Place
	One race							Two or more races		
	White									
Total	Number	Percent of total population	Black or African American	American Indian and Alaska Native	Asian	Native Hawaiian and Other Pacific Islander	Some other race	Total	Two races excluding Some other race, and three or more races	
										Los Angeles County—Con.
										Los Angeles CCD—Con.
7 739	6 443	78.8	377	10	664	13	28	204	128	Marina del Rey CDP
-	-	(X)	-	-	-	-	-	-	-	Pasadena city (part)
2 526	1 855	7.9	176	122	209	7	16	141	84	San Fernando city
-	-	(X)	-	-	-	-	-	-	-	Vernon city (part)
10 661	530	4.8	9 557	12	122	7	38	395	361	View Park-Windsor Hills CDP
32 574	29 064	81.4	1 033	84	1 335	36	89	933	563	West Hollywood city
148 337	125 264	66.2	6 104	642	10 933	231	453	4 710	3 564	Newhall CCD
-	-	(X)	-	-	-	-	-	-	-	Los Angeles city (part)
111 481	97 034	68.9	2 634	488	7 341	190	328	3 466	2 675	Santa Clarita city (part)
712	592	40.2	60	3	24	2	4	27	23	Val Verde CDP
114 932	83 124	55.1	20 827	955	4 831	278	484	4 433	3 596	North Antelope Valley CCD
7 654	5 694	49.4	1 363	103	98	19	19	358	291	Lake Los Angeles CDP
89 987	62 182	52.4	18 548	706	4 335	231	426	3 559	2 854	Lancaster city (part)
1 239	948	68.1	143	8	97	-	5	38	33	Palmdale city (part)
5 848	5 103	72.2	367	40	111	18	14	195	172	Quartz Hill CDP (part)
79 601	57 039	63.5	1 922	188	17 396	175	207	2 674	1 983	Palos Verdes CCD
1 690	1 578	50.5	12	18	19	7	4	52	35	Avalon city
14 794	10 735	53.6	821	92	2 241	102	44	759	557	Lomita city (part)
12 962	10 155	76.1	130	14	2 283	12	34	334	254	Palos Verdes Estates city
38 806	25 979	63.1	803	40	10 646	36	88	1 214	881	Rancho Palos Verdes city
1 786	1 432	76.5	38	-	262	9	6	39	36	Rolling Hills city
7 310	5 418	70.6	88	17	1 549	6	22	210	162	Rolling Hills Estates city
181 099	105 573	43.5	32 923	520	33 296	192	621	7 974	5 010	Pasadena CCD
33 920	16 848	39.5	13 112	117	1 761	49	151	1 882	1 182	Altadena CDP
30	8	17.4	-	-	22	-	-	-	-	Arcadia city (part)
3 915	2 302	38.1	144	20	1 207	3	6	233	112	East Pasadena CDP
11	10	62.5	-	-	1	-	-	-	-	Glendale city (part)
18 588	13 934	71.5	67	24	3 960	8	45	550	399	La Canada Flintridge city (part)
-	-	(X)	-	-	-	-	-	-	-	La Crescenta-Montrose CDP (part)
-	-	(X)	-	-	-	-	-	-	-	Los Angeles city (part)
89 202	52 381	39.1	18 711	324	13 253	104	302	4 127	2 440	Pasadena city (part)
24	14	48.3	-	-	10	-	-	-	-	San Gabriel city (part)
12 349	5 766	44.6	29	-	6 251	9	24	270	197	San Marino city (part)
20 389	12 344	50.8	708	31	6 424	17	86	779	602	South Pasadena city
72 780	60 482	71.9	3 081	199	6 043	84	307	2 584	1 678	Santa Monica CCD
-	-	(X)	-	-	-	-	-	-	-	Los Angeles city (part)
72 780	60 482	71.9	3 081	199	6 043	84	307	2 584	1 678	Santa Monica city
112 968	83 045	49.4	18 762	935	5 505	227	378	4 116	3 116	South Antelope Valley CCD
2 127	2 015	84.3	14	6	35	1	11	45	35	Acton CDP
1 477	1 207	51.6	130	12	50	2	2	74	58	Desert View Highlands CDP
-	-	(X)	-	-	-	-	-	-	-	Duarte city (part)
-	-	(X)	-	-	-	-	-	-	-	Glendora city (part)
87	74	71.8	-	-	13	-	-	-	-	Lancaster city (part)
184	116	54.7	22	-	40	-	4	2	2	La Verne city (part)
845	758	54.1	59	13	3	-	4	8	8	Littlerock CDP
-	-	(X)	-	-	-	-	-	-	-	Los Angeles city (part)
19	19	100.0	-	-	-	-	-	-	-	Monrovia city (part)
71 440	46 883	40.7	16 304	614	4 230	163	260	2 986	2 188	Palmdale city (part)
-	-	(X)	-	-	-	-	-	-	-	Pasadena city (part)
2 531	2 234	79.1	117	21	69	4	7	79	68	Quartz Hill CDP (part)
2	2	50.0	-	-	-	-	-	-	-	San Dimas city (part)
8 639	7 612	74.3	323	40	417	8	9	230	196	Santa Clarita city (part)
118 414	101 910	77.4	2 059	334	9 522	331	402	3 856	3 052	South Bay Cities CCD
14 268	12 356	77.1	181	52	1 005	47	87	540	415	El Segundo city
17 313	15 822	85.2	141	51	809	35	38	417	336	Hermosa Beach city
32 096	28 913	85.4	206	46	2 031	37	79	784	691	Manhattan Beach city
54 737	44 819	70.8	1 531	185	5 677	212	198	2 115	1 610	Redondo Beach city (part)
-	-	(X)	-	-	-	-	-	-	-	Torrance city (part)
33 793	17 230	3.4	9 677	1 104	3 631	182	360	1 609	618	Southeast CCD
3 336	2 132	5.8	307	143	368	7	38	341	72	Bell city
2 922	2 085	4.7	251	172	228	30	19	137	54	Bell Gardens city
802	518	4.1	63	52	122	1	7	39	17	Commerce city (part)
1 418	872	3.6	184	65	166	24	20	87	50	Cudahy city
-	-	(X)	-	-	-	-	-	-	-	Downey city (part)
3 919	2 248	1.8	189	260	816	13	108	285	90	East Los Angeles CDP (part)
8 485	587	1.0	7 624	60	31	10	33	140	79	Florence-Graham CDP (part)
2 712	1 657	2.7	304	121	433	11	34	152	71	Huntington Park city (part)
-	-	(X)	-	-	-	-	-	-	-	Los Angeles city (part)
1 032	739	2.6	43	51	85	25	27	62	14	Maywood city
-	-	-	-	-	-	-	-	-	-	Montebello city (part)
595	73	4.4	-	3	506	1	1	11	7	Monterey Park city (part)
7 706	5 755	6.0	632	157	725	51	71	315	143	South Gate city
10	9	9.9	-	-	1	-	-	-	-	Vernon city (part)
684	533	3.3	15	17	74	9	2	34	16	Walnut Park CDP
184 775	37 991	11.9	2 619	703	137 295	177	369	5 621	3 233	Southwest San Gabriel Valley CCD
55 351	11 881	13.8	1 255	181	40 269	59	123	1 583	1 011	Alhambra city
1	1	4.2	-	-	-	-	-	-	-	Commerce city (part)
57	27	4.4	3	-	22	-	-	5	1	East Los Angeles CDP (part)
4 477	1 890	33.8	47	8	2 378	1	24	129	98	East San Gabriel CDP (part)
48	30	38.0	1	-	16	-	-	1	-	El Monte city (part)
15 803	6 911	11.1	395	141	7 075	24	70	1 187	292	Montebello city (part)
42 097	4 289	7.3	182	95	36 406	23	60	1 042	739	Monterey Park city (part)
-	-	(X)	-	-	-	-	-	-	-	Pico Rivera city (part)
31 408	4 295	8.0	262	112	25 970	18	26	725	458	Rosemead city (part)
27 557	6 916	17.4	360	129	19 389	28	51	684	452	San Gabriel city (part)
25	5	20.0	-	-	20	-	-	-	-	San Marino city (part)
4 104	644	8.5	25	25	3 272	14	9	115	84	South San Gabriel CDP
369	145	27.2	2	2	213	-	-	7	7	Temple City city (part)
120 252	72 184	52.4	2 910	359	39 207	434	383	4 775	3 748	Torrance CCD
-	-	(X)	-	-	-	-	-	-	-	Gardena city (part)
-	-	(X)	-	-	-	-	-	-	-	Los Angeles city (part)
-	-	(X)	-	-	-	-	-	-	-	Redondo Beach city (part)
120 252	72 184	52.4	2 910	359	39 207	434	383	4 775	3 748	Torrance city (part)

Table 3. **Race and Hispanic or Latino: 2000**—Con.

[For information on confidentiality protection, nonsampling error, and definitions, see text]

State County County Subdivision Place	Total population	Race									Hispanic or Latino (of any race)
		One race						Two or more races			
		White	Black or African American	American Indian and Alaska Native	Asian	Native Hawaiian and Other Pacific Islander	Some other race	Number	Percent of total population	Two races excluding Some other race, and three or more races	
Los Angeles County—Con.											
Upper San Gabriel Valley CCD	320 969	147 946	8 480	2 963	72 426	355	75 316	13 483	4.2	4 546	148 586
Arcadia city (part)	53 008	24 167	601	130	24 069	42	2 200	1 799	3.4	894	5 613
Bradbury city	855	603	15	2	167	-	48	20	2.3	11	119
Duarte city (part)	21 486	11 178	1 952	201	2 711	24	4 296	1 124	5.2	441	9 326
East San Gabriel CDP (part)	8 924	3 621	218	62	3 483	12	1 106	422	4.7	195	2 302
El Monte city (part)	115 886	41 324	888	1 595	21 449	140	45 523	4 967	4.3	991	83 914
Industry city (part)	-	-	-	-	-	-	-	-	(X)	-	-
Mayflower Village CDP	5 081	3 373	60	35	841	9	526	237	4.7	102	1 352
Monrovia city (part)	36 910	23 218	3 202	323	2 594	48	5 765	1 760	4.8	822	13 012
North El Monte CDP	3 703	2 213	28	10	969	2	378	103	2.8	65	936
Pico Rivera city (part)	-	-	-	-	-	-	-	-	(X)	-	-
Rosemead city (part)	-	-	-	-	-	-	-	-	(X)	-	-
Sierra Madre city	10 578	9 077	121	37	592	11	319	421	4.0	243	1 054
South El Monte city	21 144	8 586	80	332	1 783	39	9 300	1 024	4.8	147	18 190
Temple City city (part)	32 843	16 025	305	146	12 767	19	2 437	1 144	3.5	518	6 671
Whittier city (part)	-	-	-	-	-	-	-	-	(X)	-	-
Whittier CCD	311 991	179 789	4 312	3 711	15 889	576	92 407	15 307	4.9	4 070	197 585
Cerritos city (part)	-	-	-	-	-	-	-	-	(X)	-	-
East La Mirada CDP	9 538	7 181	171	73	348	13	1 286	466	4.9	181	3 640
Industry city (part)	-	-	-	-	-	-	-	-	(X)	-	-
La Habra Heights city (part)	4 815	3 856	58	19	505	6	184	187	3.9	109	664
La Mirada city	46 783	30 155	903	350	6 963	125	6 379	1 908	4.1	820	15 657
Montebello city (part)	-	-	-	-	-	-	-	-	(X)	-	-
Pico Rivera city (part)	63 428	31 360	450	859	1 681	78	25 551	3 449	5.4	449	56 000
Santa Fe Springs city (part)	17 163	8 781	679	250	678	28	6 003	744	4.3	238	12 205
South Whittier CDP	55 193	28 958	812	678	1 669	142	20 074	2 860	5.2	722	38 256
West Whittier-Los Nietos CDP	25 129	13 334	144	314	410	51	9 673	1 203	4.8	232	20 874
Whittier city (part)	83 680	52 876	1 019	1 105	2 770	126	21 588	4 196	5.0	1 216	46 765
Madera County	123 109	76 612	5 072	3 212	1 566	210	29 979	6 458	5.2	2 351	54 515
Chowchilla CCD	18 924	11 043	2 395	470	279	52	3 480	1 205	6.4	624	6 089
Chowchilla city	11 127	7 061	1 142	289	147	29	1 798	661	5.9	365	3 138
Madera CCD	70 567	38 035	2 545	1 782	963	65	23 430	3 747	5.3	1 112	42 144
Bonadelle Ranchos-Madera Ranchos CDP (part)	6 491	5 504	93	78	77	6	526	207	3.2	105	1 234
Madera city	43 207	20 804	1 665	1 207	618	44	16 425	2 444	5.7	621	29 274
Madera Acres CDP	7 741	4 657	276	168	120	4	2 124	392	5.1	146	3 939
Parksdale CDP	2 688	863	81	85	2	5	1 449	203	7.6	39	2 198
Parkwood CDP	2 119	946	113	42	16	1	908	93	4.4	31	1 382
Madera Southeast CCD	6 325	3 711	40	93	141	8	1 872	460	7.3	69	3 441
Bonadelle Ranchos-Madera Ranchos CDP (part)	809	732	9	9	6	-	34	19	2.3	6	142
Madera West CCD	1 559	964	9	17	34	6	453	76	4.9	23	882
Oakhurst-North Fork CCD	25 734	22 859	83	850	149	79	744	970	3.8	523	1 959
Oakhurst CDP	2 868	2 513	13	84	30	3	173	52	1.8	20	285
Yosemite Lakes CDP	4 160	3 877	15	41	29	17	95	86	2.1	52	330
Marin County	247 289	207 800	7 142	1 061	11 203	388	11 116	8 579	3.5	5 254	27 351
Northeast Marin CCD	54 506	45 705	983	257	2 706	95	2 703	2 057	3.8	1 361	6 593
Black Point-Green Point CDP	1 143	1 049	6	3	25	10	21	29	2.5	26	50
Novato city (part)	47 630	39 414	948	246	2 479	82	2 587	1 874	3.9	1 222	6 229
Northwest Marin CCD	9 349	8 222	68	62	113	9	590	285	3.0	188	1 133
Dillon Beach CDP	319	300	1	1	9	-	1	7	2.2	7	3
Inverness CDP	1 421	1 344	6	6	16	-	17	32	2.3	20	81
Lagunitas-Forest Knolls CDP	1 835	1 626	26	17	25	2	62	77	4.2	54	102
Novato city (part)	-	-	-	-	-	-	-	-	(X)	-	-
Point Reyes Station CDP	818	753	5	1	2	1	32	24	2.9	21	76
San Geronimo CDP	436	406	4	3	4	2	1	16	3.7	12	11
Tomales CDP	210	203	1	2	3	-	-	1	0.5	1	5
Woodacre CDP (part)	1 393	1 315	6	5	13	-	24	30	2.2	27	60
Ross Valley CCD	59 662	51 976	2 960	244	1 906	86	657	1 833	3.1	1 183	3 517
Corte Madera town	9 100	7 977	80	29	553	17	118	326	3.6	227	436
Fairfax town	7 319	6 689	85	35	144	12	112	242	3.3	184	418
Kentfield CDP (part)	6 351	6 004	22	11	136	7	29	142	2.2	111	141
Larkspur city (part)	12 014	10 963	96	26	466	15	131	317	2.6	238	515
Mill Valley city (part)	-	-	-	-	-	-	-	-	(X)	-	-
Ross town	2 329	2 238	3	2	33	4	9	40	1.7	25	54
San Anselmo town	12 378	11 341	130	50	361	15	118	363	2.9	282	513
Woodacre CDP (part)	-	-	-	-	-	-	-	-	(X)	-	-
San Rafael CCD	68 693	53 368	1 462	362	3 858	109	6 582	2 952	4.3	1 431	13 937
Lucas Valley-Marinwood CDP	6 357	5 646	51	14	380	6	72	188	3.0	140	267
Novato city (part)	-	-	-	-	-	-	-	-	(X)	-	-
San Rafael city	56 063	42 472	1 257	312	3 133	95	6 256	2 538	4.5	1 172	13 070
Santa Venetia CDP	4 298	3 510	93	30	257	8	215	185	4.3	99	518
Southeast Marin CCD	52 094	45 780	1 631	125	2 570	81	523	1 384	2.7	1 041	2 009
Belvedere city	2 125	2 060	2	1	38	1	11	12	0.6	11	46
Kentfield CDP (part)	-	-	-	-	-	-	-	-	(X)	-	-
Larkspur city (part)	-	-	-	-	-	-	-	-	(X)	-	-
Mill Valley city (part)	13 600	12 435	135	34	563	29	89	315	2.3	262	472
Sausalito city (part)	7 327	6 715	48	21	306	18	52	167	2.3	126	244
Strawberry CDP	5 302	4 431	106	12	483	7	80	183	3.5	125	253
Tamalpais-Homestead Valley CDP	10 691	9 626	101	22	533	11	94	304	2.8	249	409
Tiburon town	8 666	7 879	75	19	383	10	65	235	2.7	151	317
Southwest Marin CCD	2 985	2 749	38	11	50	8	61	68	2.3	50	162
Bolinas CDP	1 246	1 128	23	4	22	5	31	33	2.6	23	63
Muir Beach CDP	295	274	1	-	8	-	6	6	2.0	5	6
Sausalito city (part)	3	3	-	-	-	-	-	-	-	-	-
Stinson Beach CDP	751	720	2	2	5	-	7	15	2.0	9	27
Mariposa County	17 130	15 234	114	602	122	22	457	579	3.4	451	1 329
Coulterville CCD	2 834	2 574	11	74	16	4	50	105	3.7	78	218
Mariposa CCD	12 031	10 797	65	473	78	18	220	380	3.2	314	726
Bootjack CDP	1 588	1 463	5	65	2	2	17	34	2.1	29	71

Table 3. **Race and Hispanic or Latino: 2000**—Con.

[For information on confidentiality protection, nonsampling error, and definitions, see text]

Not Hispanic or Latino										State County County Subdivision Place
	One race							Two or more races		
	White									
Total	Number	Percent of total population	Black or African American	American Indian and Alaska Native	Asian	Native Hawaiian and Other Pacific Islander	Some other race	Total	Two races excluding Some other race, and three or more races	
										Los Angeles County—Con.
172 383	85 582	26.7	7 877	808	71 942	235	472	5 467	3 427	Upper San Gabriel Valley CCD
47 395	21 251	40.1	574	65	23 996	29	96	1 384	800	Arcadia city (part)
736	539	63.0	12	2	167	-	3	13	11	Bradbury city
12 160	6 895	32.1	1 894	94	2 669	18	49	541	336	Duarte city (part)
6 622	2 621	29.4	209	27	3 465	12	14	274	167	East San Gabriel CDP (part)
31 972	8 512	7.3	639	331	21 299	90	107	994	594	El Monte city (part)
-	-	(X)	-	-	-	-	-	-	-	Industry city (part)
3 729	2 680	52.7	54	9	837	7	13	129	82	Mayflower Village CDP
23 898	17 192	46.6	3 074	133	2 531	34	73	861	615	Monrovia city (part)
2 767	1 706	46.1	17	7	962	2	6	67	55	North El Monte CDP
-	-	(X)	-	-	-	-	-	-	-	Pico Rivera city (part)
-	-	(X)	-	-	-	-	-	-	-	Rosemead city (part)
9 524	8 435	79.7	113	24	588	11	38	315	212	Sierra Madre city
2 954	1 005	4.8	29	49	1 749	20	13	89	46	South El Monte city
26 172	12 444	37.9	287	45	12 681	8	41	666	423	Temple City city (part)
-	-	(X)	-	-	-	-	-	-	-	Whittier city (part)
114 406	89 178	28.6	3 630	1 062	15 348	400	417	4 371	2 609	Whittier CCD
-	-	(X)	-	-	-	-	-	-	-	Cerritos city (part)
5 898	5 164	54.1	158	35	330	10	11	190	129	East La Mirada CDP
-	-	(X)	-	-	-	-	-	-	-	Industry city (part)
4 151	3 428	71.2	55	6	500	4	13	145	100	La Habra Heights city (part)
31 126	22 058	47.1	851	138	6 900	104	120	955	652	La Mirada city
-	-	(X)	-	-	-	-	-	-	-	Montebello city (part)
7 428	4 914	7.7	313	193	1 539	36	46	387	168	Pico Rivera city (part)
4 958	3 338	19.4	645	79	642	22	15	217	152	Santa Fe Springs city (part)
16 937	13 654	24.7	616	180	1 574	103	67	743	435	South Whittier CDP
4 255	3 488	13.9	87	65	376	30	24	185	112	West Whittier-Los Nietos CDP
36 915	31 475	37.6	838	341	2 628	90	113	1 430	796	Whittier city (part)
68 594	57 391	46.6	4 710	1 694	1 480	160	287	2 872	1 880	Madera County
12 835	9 178	48.5	2 317	303	263	41	26	707	527	Chowchilla CCD
7 989	6 129	55.1	1 087	201	141	22	11	398	300	Chowchilla city
28 423	23 273	33.0	2 278	600	913	47	119	1 193	797	Madera CCD
5 257	4 900	75.5	91	51	71	6	17	121	87	Bonadelle Ranchos-Madera Ranchos CDP (part)
13 933	10 859	25.1	1 426	370	582	30	51	615	411	Madera city
3 802	3 139	40.6	262	64	116	2	22	197	118	Madera Acres CDP
490	342	12.7	74	19	1	5	10	39	23	Parksdale CDP
737	530	25.0	113	17	16	1	9	51	30	Parkwood CDP
2 884	2 545	40.2	36	56	132	8	4	103	57	Madera Southeast CCD
667	638	78.9	9	7	4	-	-	9	5	Bonadelle Ranchos-Madera Ranchos CDP (part)
677	604	38.7	5	5	31	2	-	30	17	Madera West CCD
23 775	21 791	84.7	74	730	141	62	138	839	482	Oakhurst-North Fork CCD
2 583	2 422	84.4	8	71	30	1	9	42	17	Oakhurst CDP
3 830	3 657	87.9	14	37	25	9	20	68	44	Yosemite Lakes CDP
219 938	194 254	78.6	6 946	630	11 078	330	718	5 982	4 723	Marin County
47 913	42 408	77.8	924	121	2 661	84	164	1 551	1 239	Northeast Marin CCD
1 093	1 023	89.5	6	2	25	10	5	22	22	Black Point-Green Point CDP
41 401	36 336	76.3	893	113	2 442	71	147	1 399	1 108	Novato city (part)
8 216	7 749	82.9	65	50	112	8	33	199	171	Northwest Marin CCD
316	297	93.1	1	1	9	-	1	7	7	Dillon Beach CDP
1 340	1 292	90.9	6	6	16	-	-	20	19	Inverness CDP
1 733	1 599	87.1	26	11	25	2	14	56	47	Lagunitas-Forest Knolls CDP
-	-	(X)	-	-	-	-	-	-	-	Novato city (part)
742	714	87.3	5	-	2	-	3	18	17	Point Reyes Station CDP
425	398	91.3	4	3	4	2	1	13	11	San Geronimo CDP
205	198	94.3	1	2	3	-	-	1	1	Tomales CDP
1 333	1 273	91.4	6	5	13	-	8	28	25	Woodacre CDP (part)
56 145	49 576	83.1	2 934	195	1 894	72	177	1 297	1 081	Ross Valley CCD
8 664	7 731	85.0	71	13	549	14	29	257	208	Corte Madera town
6 901	6 445	88.1	77	30	143	8	23	175	148	Fairfax town
6 210	5 897	92.9	22	10	135	7	12	127	104	Kentfield CDP (part)
11 499	10 623	88.4	91	19	466	15	22	263	226	Larkspur city (part)
-	-	(X)	-	-	-	-	-	-	-	Mill Valley city (part)
2 275	2 194	94.2	3	1	33	2	4	38	23	Ross town
11 865	11 011	89.0	128	31	359	10	27	299	257	San Anselmo town
-	-	(X)	-	-	-	-	-	-	-	Woodacre CDP (part)
54 756	47 394	69.0	1 376	152	3 811	90	207	1 726	1 227	San Rafael CCD
6 090	5 464	86.0	50	13	376	6	20	161	136	Lucas Valley-Marinwood CDP
-	-	(X)	-	-	-	-	-	-	-	Novato city (part)
42 993	36 960	65.9	1 175	117	3 095	76	168	1 402	994	San Rafael city
3 780	3 256	75.8	91	20	256	8	11	138	81	Santa Venetia CDP
50 085	44 471	85.4	1 610	105	2 551	70	126	1 152	958	Southeast Marin CCD
2 079	2 019	95.0	2	1	38	1	7	11	11	Belvedere city
-	-	(X)	-	-	-	-	-	-	-	Kentfield CDP (part)
-	-	(X)	-	-	-	-	-	-	-	Larkspur city (part)
13 128	12 118	89.1	132	26	557	24	13	258	234	Mill Valley city (part)
7 083	6 553	89.4	46	20	299	16	10	139	112	Sausalito city (part)
5 049	4 267	80.5	99	10	482	7	27	157	114	Strawberry CDP
10 282	9 341	87.4	97	18	531	7	33	255	234	Tamalpais-Homestead Valley CDP
8 349	7 656	88.3	72	17	381	10	15	198	147	Tiburon town
2 823	2 656	89.0	37	7	49	6	11	57	47	Southwest Marin CCD
1 183	1 101	88.4	22	4	22	4	3	27	23	Bolinas CDP
289	269	91.2	1	-	8	-	5	6	5	Muir Beach CDP
3	3	100.0	-	-	-	-	-	-	-	Sausalito city (part)
724	702	93.5	2	1	4	-	2	13	9	Stinson Beach CDP
15 801	14 539	84.9	111	530	120	17	21	463	403	Mariposa County
2 616	2 450	86.5	11	60	16	4	2	73	65	Coulterville CCD
11 305	10 395	86.4	63	424	78	13	14	318	283	Mariposa CCD
1 517	1 421	89.5	5	58	2	1	1	29	25	Bootjack CDP

Table 3. **Race and Hispanic or Latino: 2000**—Con.

[For information on confidentiality protection, nonsampling error, and definitions, see text]

State County County Subdivision Place	Total population	Race: One race: White	Black or African American	American Indian and Alaska Native	Asian	Native Hawaiian and Other Pacific Islander	Some other race	Two or more races: Number	Percent of total population	Two races excluding Some other race, and three or more races	Hispanic or Latino (of any race)
Mariposa County—Con.											
Mariposa CCD—Con.											
Mariposa CDP	1 373	1 192	8	87	12	-	25	49	3.6	40	80
Yosemite CCD	2 265	1 863	38	55	28	-	187	94	4.2	59	385
Yosemite Valley CDP	265	233	2	6	3	-	13	8	3.0	7	40
Mendocino County	86 265	69 671	536	4 103	1 038	126	7 427	3 364	3.9	2 141	14 213
Covelo CCD	2 374	1 192	18	973	10	5	33	143	6.0	130	171
Covelo CDP	1 175	590	10	473	4	2	23	73	6.2	65	95
Fort Bragg CCD	11 839	9 808	81	202	98	14	1 157	479	4.0	267	2 150
Fort Bragg city	7 026	5 583	73	130	62	10	847	321	4.6	176	1 596
Hopland CCD	2 234	1 445	6	273	18	2	390	100	4.5	45	607
Laytonville-Leggett CCD	4 005	3 314	29	316	34	14	109	189	4.7	134	267
Laytonville CDP	1 301	978	3	200	9	10	29	72	5.5	48	108
Mendocino-Anderson CCD	10 385	9 006	49	99	98	12	787	334	3.2	202	1 215
Mendocino CDP	824	787	-	3	9	-	6	19	2.3	14	23
Point Arena CCD	3 922	3 235	16	286	30	4	195	156	4.0	115	577
Point Arena city	474	349	5	18	1	-	89	12	2.5	8	135
Redwood-Potter CCD	11 658	9 731	38	461	81	24	946	377	3.2	257	1 888
Ukiah CCD	26 546	20 398	242	1 028	575	37	3 158	1 108	4.2	624	5 833
Talmage CDP	1 141	655	7	28	188	1	201	61	5.3	27	310
Ukiah city	15 497	12 325	148	587	261	15	1 499	662	4.3	404	2 993
Willits CCD	13 302	11 542	57	465	94	14	652	478	3.6	367	1 505
Willits city	5 073	4 247	32	179	59	2	359	195	3.8	146	745
Merced County	210 554	118 350	8 064	2 510	14 321	396	55 013	11 900	5.7	4 358	95 466
Atwater CCD	40 993	23 712	1 508	449	2 278	126	10 706	2 214	5.4	956	17 468
Atwater city (part)	23 113	13 252	1 153	293	1 254	83	5 659	1 419	6.1	657	9 594
Winton CDP	8 832	3 911	206	95	473	30	3 621	496	5.6	169	5 493
Dos Palos CCD	8 194	5 090	509	136	41	1	2 091	326	4.0	115	4 497
Dos Palos city	4 581	2 985	190	63	28	-	1 155	160	3.5	53	2 482
South Dos Palos CDP	1 385	634	222	27	-	-	438	64	4.6	36	1 027
Gustine CCD	7 107	4 973	45	63	87	5	1 470	464	6.5	113	2 580
Gustine city	4 698	3 395	34	46	71	3	891	258	5.5	70	1 648
Hilmar-Irwin CCD	9 362	7 395	60	44	153	2	848	860	9.2	133	1 698
Hilmar-Irwin CDP	4 807	3 746	17	16	115	-	317	596	12.4	71	595
Livingston-Delhi CCD	24 607	11 663	248	285	2 165	19	8 756	1 471	6.0	439	14 574
Delhi CDP	8 022	4 279	136	80	209	7	2 767	544	6.8	184	4 448
Livingston city	10 473	3 825	77	97	1 513	8	4 350	603	5.8	134	7 521
Los Banos CCD	30 283	17 795	1 123	403	632	92	8 332	1 906	6.3	696	15 321
Los Banos city	25 869	15 161	1 100	350	606	85	6 960	1 607	6.2	618	13 048
Merced CCD	80 954	43 875	4 509	979	8 898	143	18 329	4 221	5.2	1 824	32 632
Atwater city (part)	-	-	-	-	-	-	-	-	(X)	-	-
Merced city	63 893	33 481	4 044	818	7 267	133	14 813	3 337	5.2	1 498	26 425
Planada-Le Grand CCD	7 888	2 972	58	124	51	8	4 282	393	5.0	66	6 253
Le Grand CDP	1 760	876	10	27	5	7	748	87	4.9	24	1 387
Planada CDP	4 369	1 061	30	79	23	1	2 967	208	4.8	32	4 024
Snelling CCD	1 166	875	4	27	16	-	199	45	3.9	16	443
Modoc County	9 449	8 120	65	398	58	7	538	263	2.8	202	1 088
Adin-Lookout CCD	817	745	1	21	1	-	31	18	2.2	10	67
Alturas CCD	6 183	5 443	58	218	49	6	228	181	2.9	142	602
Alturas city	2 892	2 484	9	127	21	3	140	108	3.7	83	344
Surprise Valley CCD	1 301	1 094	1	143	6	-	35	22	1.7	21	98
Tule Lake CCD	1 148	838	5	16	2	1	244	42	3.7	29	321
Mono County	12 853	10 818	61	309	143	11	1 222	289	2.2	186	2 274
Mono North CCD	2 286	1 911	31	152	33	1	97	61	2.7	48	249
Mono South CCD	10 567	8 907	30	157	110	10	1 125	228	2.2	138	2 025
Mammoth Lakes town	7 093	5 902	29	35	90	9	876	152	2.1	92	1 575
Monterey County	401 762	224 682	15 050	4 202	24 245	1 789	111 782	20 012	5.0	9 969	187 969
Carmel CCD	15 714	14 727	60	48	440	21	197	221	1.4	177	575
Carmel-by-the-Sea city	4 081	3 860	18	13	92	6	37	55	1.3	46	120
Del Monte Forest CDP (part)	2	2	-	-	-	-	-	-	-	-	-
Carmel Valley CCD	6 281	5 805	21	43	112	5	163	132	2.1	105	432
Carmel Valley Village CDP	4 700	4 345	18	18	89	5	128	97	2.1	73	273
Castroville CCD	18 259	11 203	229	183	647	32	5 041	924	5.1	430	8 458
Castroville CDP	6 724	2 458	71	70	219	7	3 574	325	4.8	58	5 802
Elkhorn CDP	1 591	1 148	16	10	61	2	291	63	4.0	42	444
Moss Landing CDP (part)	300	178	9	2	6	-	65	40	13.3	10	85
Prunedale CDP (part)	8 772	6 781	128	92	350	16	946	459	5.2	306	1 815
Coastal CCD	1 180	1 091	11	14	5	-	38	21	1.8	14	87
Gonzales CCD	10 867	3 635	71	127	254	25	6 250	505	4.6	125	9 012
Chualar CDP	1 444	223	6	8	46	-	1 099	62	4.3	6	1 351
Gonzales city	7 525	2 617	60	106	154	13	4 213	362	4.8	101	6 474
Soledad city (part)	-	-	-	-	-	-	-	-	(X)	-	-
Greenfield CCD	13 977	5 651	149	180	113	20	7 173	691	4.9	130	12 026
Greenfield city	12 583	4 989	148	150	97	19	6 537	643	5.1	106	11 055
King City CCD	15 399	7 488	111	185	303	30	6 641	641	4.2	154	10 831
King City city	11 094	4 669	65	116	136	15	5 598	495	4.5	98	8 922
San Lucas CDP	419	162	1	5	7	-	232	12	2.9	5	361
Pajaro CCD	17 328	9 859	107	217	504	42	5 861	738	4.3	284	10 667
Aromas CDP (part)	1 427	1 095	4	14	54	1	180	79	5.5	52	329
Las Lomas CDP	3 078	1 504	25	43	43	7	1 353	103	3.3	26	2 583
Moss Landing CDP (part)	-	-	-	-	-	-	-	-	(X)	-	-
Pajaro CDP	3 384	1 453	16	56	51	12	1 634	162	4.8	32	3 189
Prunedale CDP (part)	2 915	2 095	17	30	71	6	546	150	5.1	73	1 000
Salinas CCD	163 415	76 180	5 063	2 041	10 024	441	61 168	8 498	5.2	3 445	101 744
Boronda CDP	1 325	425	23	30	129	8	584	126	9.5	17	961
Marina city (part)	9	8	-	-	-	-	1	-	-	-	4
Prunedale CDP (part)	4 745	3 772	64	48	171	6	422	262	5.5	178	966
Salinas city	151 060	68 218	4 943	1 903	9 390	407	58 466	7 733	5.1	3 042	96 880
Spreckels CDP	485	419	3	8	13	-	33	9	1.9	6	134
San Ardo CCD	2 809	2 113	38	75	21	8	478	76	2.7	44	775

Table 3. **Race and Hispanic or Latino: 2000**—Con.

[For information on confidentiality protection, nonsampling error, and definitions, see text]

Not Hispanic or Latino										
	One race							Two or more races		
	White									**State** **County** **County Subdivision** **Place**
Total	Number	Percent of total population	Black or African American	American Indian and Alaska Native	Asian	Native Hawaiian and Other Pacific Islander	Some other race	Total	Two races excluding Some other race, and three or more races	
										Mariposa County—Con.
										Mariposa CCD—Con.
1 293	1 152	83.9	6	79	12	-	-	44	37	Mariposa CDP
1 880	1 694	74.8	37	46	26	-	5	72	55	Yosemite CCD
225	208	78.5	2	6	2	-	-	7	7	Yosemite Valley CDP
72 052	64 581	74.9	471	3 438	1 006	107	152	2 297	1 883	Mendocino County
2 203	1 147	48.3	17	898	9	3	1	128	116	Covelo CCD
1 080	567	48.3	9	430	4	-	-	70	62	Covelo CDP
9 689	9 002	76.0	73	165	94	14	24	317	234	Fort Bragg CCD
5 430	4 983	70.9	68	105	59	10	15	190	153	Fort Bragg city
1 627	1 335	59.8	3	209	14	1	7	58	37	Hopland CCD
3 738	3 210	80.1	24	276	33	14	16	165	130	Laytonville-Leggett CCD
1 193	937	72.0	3	174	9	10	-	60	48	Laytonville CDP
9 170	8 663	83.4	42	90	93	12	28	242	180	Mendocino-Anderson CCD
801	769	93.3	-	3	9	-	1	19	14	Mendocino CDP
3 345	2 997	76.4	11	192	30	3	12	100	90	Point Arena CCD
339	315	66.5	-	10	1	-	6	7	7	Point Arena city
9 770	8 948	76.8	37	387	80	20	14	284	236	Redwood-Potter CCD
20 713	18 409	69.3	219	834	562	29	25	635	526	Ukiah CCD
831	573	50.2	7	26	188	1	2	34	23	Talmage CDP
12 504	11 220	72.4	138	470	254	14	10	398	338	Ukiah city
11 797	10 870	81.7	45	387	91	11	25	368	334	Willits CCD
4 328	3 964	78.1	24	136	57	2	7	138	131	Willits city
115 088	85 585	40.6	7 594	1 115	14 041	281	410	6 062	3 405	Merced County
23 525	18 388	44.9	1 425	248	2 221	103	70	1 070	771	Atwater CCD
13 519	10 245	44.3	1 093	170	1 214	72	28	697	531	Atwater city (part)
3 339	2 423	27.4	195	31	468	18	4	200	127	Winton CDP
3 697	2 994	36.5	501	35	40	1	12	114	91	Dos Palos CCD
2 099	1 821	39.8	186	13	27	-	7	45	34	Dos Palos city
358	97	7.0	219	7	-	-	1	34	34	South Dos Palos CDP
4 527	4 055	57.1	33	33	82	4	1	319	87	Gustine CCD
3 050	2 770	59.0	22	28	67	3	1	159	55	Gustine city
7 664	6 661	71.1	59	22	150	2	29	741	118	Hilmar-Irwin CCD
4 212	3 524	73.3	16	9	112	-	20	531	63	Hilmar-Irwin CDP
10 033	6 825	27.7	212	140	2 107	11	72	666	344	Livingston-Delhi CCD
3 574	2 980	37.1	122	38	186	4	11	233	152	Delhi CDP
2 952	1 065	10.2	62	34	1 487	3	51	250	90	Livingston city
14 962	12 195	40.3	1 028	141	578	73	69	878	536	Los Banos CCD
12 821	10 290	39.8	1 007	121	552	72	66	713	461	Los Banos city
48 322	32 333	39.9	4 309	448	8 798	84	150	2 200	1 421	Merced CCD
-	-	(X)	-	-	-	-	-	-	-	Atwater city (part)
37 468	24 121	37.8	3 864	368	7 182	77	124	1 732	1 168	Merced city
1 635	1 459	18.5	27	30	49	3	7	60	26	Planada-Le Grand CCD
373	329	18.7	8	7	5	2	1	21	12	Le Grand CDP
345	289	6.6	12	13	21	1	-	9	7	Planada CDP
723	675	57.9	-	18	16	-	-	14	11	Snelling CCD
8 361	7 663	81.1	59	340	58	7	26	208	178	Modoc County
750	713	87.3	1	18	1	-	1	16	10	Adin-Lookout CCD
5 581	5 131	83.0	52	180	49	6	22	141	118	Alturas CCD
2 548	2 319	80.2	7	105	21	3	15	78	64	Alturas city
1 203	1 038	79.8	1	135	6	-	1	22	21	Surprise Valley CCD
827	781	68.0	5	7	2	1	2	29	29	Tule Lake CCD
10 579	9 837	76.5	53	267	140	10	82	190	168	Mono County
2 037	1 794	78.5	29	128	31	1	8	46	43	Mono North CCD
8 542	8 043	76.1	24	139	109	9	74	144	125	Mono South CCD
5 518	5 213	73.5	23	22	90	9	67	94	79	Mammoth Lakes town
213 793	162 045	40.3	14 085	1 782	23 203	1 543	1 190	9 945	8 059	Monterey County
15 139	14 375	91.5	57	34	431	21	33	188	161	Carmel CCD
3 961	3 783	92.7	18	9	88	6	5	52	44	Carmel-by-the-Sea city
2	2	100.0	-	-	-	-	-	-	-	Del Monte Forest CDP (part)
5 849	5 567	88.6	18	29	105	5	12	113	100	Carmel Valley CCD
4 427	4 220	89.8	15	16	83	5	9	79	68	Carmel Valley Village CDP
9 801	8 331	45.6	195	121	605	28	33	488	356	Castroville CCD
922	569	8.5	40	20	201	5	12	75	38	Castroville CDP
1 147	1 015	63.8	16	9	60	2	2	43	37	Elkhorn CDP
215	168	56.0	9	2	6	-	-	30	9	Moss Landing CDP (part)
6 957	6 082	69.3	125	81	328	15	18	308	261	Prunedale CDP (part)
1 093	1 050	89.0	3	14	5	-	2	19	13	Coastal CCD
1 855	1 428	13.1	53	37	216	20	7	94	66	Gonzales CCD
93	39	2.7	6	6	42	-	-	-	-	Chualar CDP
1 051	782	10.4	42	29	121	13	1	63	48	Gonzales city
-	-	(X)	-	-	-	-	-	-	-	Soledad city (part)
1 951	1 569	11.2	114	43	100	9	10	106	83	Greenfield CCD
1 528	1 188	9.4	113	37	90	8	8	84	63	Greenfield city
4 568	3 982	25.9	52	65	297	20	7	145	101	King City CCD
2 172	1 892	17.1	17	35	131	8	6	83	63	King City city
58	47	11.2	1	1	7	-	-	2	-	San Lucas CDP
6 661	5 696	32.9	62	66	454	29	20	334	224	Pajaro CCD
1 098	976	68.4	4	11	47	1	1	58	46	Aromas CDP (part)
495	403	13.1	6	9	41	7	5	24	15	Las Lomas CDP
-	-	(X)	-	-	-	-	-	-	-	Moss Landing CDP (part)
195	126	3.7	3	3	37	1	1	24	14	Pajaro CDP
1 915	1 740	59.7	15	8	55	6	5	86	68	Prunedale CDP (part)
61 671	42 863	26.2	4 680	706	9 440	301	517	3 164	2 515	Salinas CCD
364	173	13.1	20	15	127	8	-	21	16	Boronda CDP
5	5	55.6	-	-	-	-	-	-	-	Marina city (part)
3 779	3 346	70.5	61	32	163	6	5	166	140	Prunedale CDP (part)
54 180	36 535	24.2	4 569	636	8 840	275	508	2 817	2 231	Salinas city
351	327	67.4	3	4	10	-	-	7	6	Spreckels CDP
2 034	1 874	66.7	24	51	21	6	2	56	43	San Ardo CCD

Table 3. **Race and Hispanic or Latino: 2000**—Con.

[For information on confidentiality protection, nonsampling error, and definitions, see text]

State County County Subdivision Place	Total population	Race									Hispanic or Latino (of any race)
		One race						Two or more races			
		White	Black or African American	American Indian and Alaska Native	Asian	Native Hawaiian and Other Pacific Islander	Some other race	Number	Percent of total population	Two races excluding Some other race, and three or more races	
Monterey County—Con.											
San Ardo CCD—Con.											
Bradley CDP	120	89	-	1	-	-	28	2	1.7	2	28
San Ardo CDP	501	240	2	12	2	-	235	10	2.0	4	329
Seaside-Monterey CCD	113 464	73 433	8 989	847	10 956	1 144	11 430	6 665	5.9	4 684	21 999
Del Monte Forest CDP (part)	4 529	4 138	18	12	238	8	40	75	1.7	51	106
Del Rey Oaks city	1 650	1 425	26	14	85	-	42	58	3.5	37	109
Marina city (part)	25 092	10 971	3 600	186	4 084	528	3 717	2 006	8.0	1 481	5 818
Monterey city	29 674	23 985	749	170	2 205	86	1 159	1 320	4.4	901	3 222
Pacific Grove city	15 522	13 665	177	86	698	41	276	579	3.7	408	1 108
Sand City city	261	186	13	8	4	-	38	12	4.6	5	72
Seaside city	31 696	15 599	3 997	331	3 197	410	5 834	2 328	7.3	1 581	10 929
Soledad CCD	12 645	4 352	130	205	276	9	7 134	539	4.3	118	10 606
Soledad city (part)	11 263	3 593	129	195	265	9	6 596	476	4.2	106	9 779
Toro CCD	10 424	9 145	71	37	590	12	208	361	3.5	259	757
Napa County	124 279	99 396	1 645	1 045	3 694	289	13 604	4 606	3.7	2 432	29 416
Angwin CCD	5 637	4 642	129	29	381	14	240	202	3.6	160	626
Angwin CDP	3 148	2 379	103	15	324	14	171	142	4.5	114	404
Deer Park CDP	1 433	1 282	19	11	41	-	48	32	2.2	23	135
Berryessa CCD	1 635	1 402	4	21	9	3	127	69	4.2	39	187
Calistoga CCD	6 522	5 191	25	58	76	1	962	209	3.2	74	2 219
Calistoga city	5 190	3 978	17	51	51	1	914	178	3.4	56	1 978
Napa CCD	102 282	81 393	1 456	890	3 160	261	11 220	3 902	3.8	2 085	24 035
American Canyon city	9 774	5 786	717	80	1 579	126	845	641	6.6	398	1 731
Napa city	72 585	58 302	381	657	1 241	117	9 181	2 706	3.7	1 352	19 475
Yountville town	2 916	2 687	32	17	40	2	82	56	1.9	30	281
St. Helena CCD	8 203	6 768	31	47	68	10	1 055	224	2.7	74	2 349
St. Helena city	5 950	4 900	26	27	42	10	786	159	2.7	55	1 691
Nevada County	92 033	85 948	259	814	715	81	1 782	2 434	2.6	1 794	5 201
Donner CCD	14 492	12 853	35	86	121	25	1 057	315	2.2	189	1 793
Truckee town	13 864	12 254	34	82	120	24	1 050	300	2.2	175	1 773
Grass Valley CCD	63 353	59 826	155	544	473	49	586	1 720	2.7	1 313	2 911
Alta Sierra CDP	6 522	6 257	19	37	48	6	42	113	1.7	94	270
Grass Valley city (part)	10 464	9 599	29	144	108	8	180	396	3.8	288	709
Lake of the Pines CDP	3 956	3 816	6	24	33	3	29	45	1.1	41	126
Lake Wildwood CDP	4 868	4 699	11	19	38	1	9	91	1.9	79	111
Nevada City city (part)	17	16	-	-	-	-	-	1	5.9	1	-
Penn Valley CDP	1 387	1 295	11	8	10	-	2	61	4.4	51	62
Nevada City CCD	14 188	13 269	69	184	121	7	139	399	2.8	292	497
Grass Valley city (part)	458	439	-	2	7	-	1	9	2.0	9	8
Nevada City city (part)	2 984	2 813	13	41	22	1	22	72	2.4	59	104
Orange County	2 846 289	1 844 652	47 649	19 906	386 785	8 938	421 208	117 151	4.1	53 529	875 579
Anaheim-Santa Ana-Garden Grove CCD	1 604 401	908 746	33 175	13 912	225 315	5 979	346 848	70 426	4.4	26 514	692 406
Anaheim city	328 014	179 627	8 735	3 041	39 311	1 393	79 427	16 480	5.0	5 605	153 374
Brea city	35 410	27 384	447	184	3 218	77	2 748	1 352	3.8	652	7 205
Buena Park city	78 282	41 479	3 000	750	16 490	397	11 893	4 273	5.5	1 801	26 221
Costa Mesa city (part)	-	-	-	-	-	-	-	-	(X)	-	-
Cypress city	46 229	30 332	1 280	274	9 618	184	2 515	2 026	4.4	1 282	7 235
Fountain Valley city (part)	1 745	931	32	8	532	21	140	81	4.6	45	316
Fullerton city	126 003	77 977	2 861	865	20 259	296	18 666	5 079	4.0	2 240	38 014
Garden Grove city (part)	164 529	77 283	2 165	1 260	50 641	1 076	25 318	6 786	4.1	3 046	53 539
Irvine city (part)	596	371	25	-	148	1	16	35	5.9	11	46
La Habra city	58 974	37 153	926	564	3 498	127	13 953	2 753	4.7	935	28 922
La Palma city	15 408	6 632	710	48	6 900	45	534	539	3.5	345	1 736
Los Alamitos city (part)	11 502	8 849	369	67	1 091	38	619	469	4.1	310	1 846
Orange city (part)	128 821	90 822	2 056	1 010	12 000	296	17 804	4 833	3.8	2 215	41 434
Placentia city	46 488	31 500	821	386	5 190	82	6 843	1 666	3.6	725	14 460
Rossmoor CDP	10 298	9 153	80	35	589	10	140	291	2.8	230	687
Santa Ana city	337 977	144 425	5 749	4 013	29 778	1 160	137 360	15 492	4.6	3 256	257 097
Seal Beach city (part)	1 629	1 415	24	1	106	1	27	55	3.4	41	133
Stanton city	37 403	18 541	848	397	5 780	344	9 616	1 877	5.0	627	18 285
Tustin city (part)	57 683	33 214	1 758	428	7 726	187	11 781	2 589	4.5	1 119	22 226
Tustin Foothills CDP	24 044	20 869	134	87	1 695	31	631	597	2.5	389	2 037
Villa Park city	5 999	4 943	48	26	775	2	56	149	2.5	102	354
Westminster city (part)	595	157	9	-	404	1	11	13	2.2	3	32
Yorba Linda city	58 918	48 015	688	220	6 537	56	1 593	1 809	3.1	1 126	6 044
Central Coast CCD	230 250	173 110	2 587	1 136	24 204	822	20 244	8 147	3.5	4 121	41 577
Costa Mesa city (part)	108 724	75 542	1 520	845	7 501	656	18 018	4 642	4.3	2 004	34 523
Irvine city (part)	41 043	24 209	607	68	12 921	55	1 201	1 982	4.8	1 134	2 927
Newport Beach city	70 032	64 583	371	179	2 804	83	792	1 220	1.7	826	3 301
Newport Coast CDP (part)	2 671	2 085	7	4	483	-	8	84	3.1	33	112
San Joaquin Hills CDP	2 959	2 544	18	2	282	4	41	68	2.3	36	98
El Toro CCD	172 825	116 636	2 837	519	38 255	274	6 187	8 117	4.7	4 627	17 906
Foothill Ranch CDP	10 899	8 107	209	32	1 631	31	368	521	4.8	338	1 183
Irvine city (part)	101 418	62 763	1 436	189	29 601	138	2 409	4 882	4.8	2 780	7 565
Lake Forest city (part)	43 231	33 354	841	223	4 219	74	2 685	1 835	4.2	1 054	7 082
Mission Viejo city (part)	-	-	-	-	-	-	-	-	(X)	-	-
Orange city (part)	-	-	-	-	-	-	-	-	(X)	-	-
Portola Hills CDP	6 391	5 407	104	19	432	8	169	252	3.9	174	641
Tustin city (part)	9 821	6 425	212	20	2 332	16	332	484	4.9	260	884
North Coast CCD	363 603	250 135	3 408	2 162	69 081	1 120	23 674	14 023	3.9	8 467	56 679
Costa Mesa city (part)	-	-	-	-	-	-	-	-	(X)	-	-
Fountain Valley city (part)	53 233	34 265	579	244	13 633	199	2 032	2 281	4.3	1 449	5 554
Garden Grove city (part)	667	160	3	-	437	5	44	18	2.7	11	69
Huntington Beach city	189 594	150 194	1 527	1 224	17 709	456	11 019	7 465	3.9	4 638	27 798
Los Alamitos city (part)	34	30	-	-	4	-	-	-	-	-	2
Seal Beach city (part)	22 528	20 062	323	72	1 280	42	282	467	2.1	371	1 421
Westminster city (part)	87 612	40 235	862	535	33 225	405	8 980	3 370	3.8	1 778	19 106
South Coast CCD	288 147	241 835	3 227	1 432	16 139	380	15 645	9 489	3.3	5 479	42 226
Aliso Viejo CDP	40 166	31 395	828	158	4 413	88	1 411	1 873	4.7	1 194	4 680
Dana Point city	35 110	30 633	288	201	884	36	2 080	988	2.8	611	5 440
Irvine city (part)	15	11	-	-	2	-	1	1	6.7	1	1

Table 3. **Race and Hispanic or Latino: 2000**—Con.

[For information on confidentiality protection, nonsampling error, and definitions, see text]

Not Hispanic or Latino										State County County Subdivision Place
	One race							Two or more races		
	White									
Total	Number	Percent of total population	Black or African American	American Indian and Alaska Native	Asian	Native Hawaiian and Other Pacific Islander	Some other race	Total	Two races excluding Some other race, and three or more races	
										Monterey County—Con.
										San Ardo CCD—Con.
92	89	74.2	-	1	-	-	-	2	2	Bradley CDP
172	157	31.3	2	5	2	-	-	6	3	San Ardo CDP
91 465	65 074	57.4	8 662	554	10 728	1 090	521	4 836	4 091	Seaside-Monterey CCD
4 423	4 061	89.7	17	12	236	8	19	70	51	Del Monte Forest CDP (part)
1 541	1 367	82.8	26	10	83	-	13	42	35	Del Rey Oaks city
19 274	9 495	37.8	3 494	125	3 976	505	265	1 414	1 288	Marina city (part)
26 452	22 246	75.0	716	122	2 171	83	64	1 050	798	Monterey city
14 414	12 957	83.5	170	59	690	41	40	457	354	Pacific Grove city
189	160	61.3	13	8	4	-	-	4	3	Sand City city
20 767	11 526	36.4	3 836	190	3 134	387	106	1 588	1 379	Seaside city
2 039	1 548	12.2	97	31	227	7	8	121	69	Soledad CCD
1 484	1 032	9.2	97	27	216	7	8	97	61	Soledad city (part)
9 667	8 688	83.3	68	31	574	7	18	281	237	Toro CCD
94 863	85 932	69.1	1 527	642	3 641	254	226	2 641	2 072	Napa County
5 011	4 293	76.2	124	19	379	14	16	166	149	Angwin CCD
2 744	2 168	68.9	98	12	322	14	9	121	109	Angwin CDP
1 298	1 206	84.2	19	6	41	-	6	20	17	Deer Park CDP
1 448	1 335	81.7	4	18	9	1	29	52	39	Berryessa CCD
4 303	4 085	62.6	24	31	76	1	6	80	61	Calistoga CCD
3 212	3 048	58.7	16	28	51	1	6	62	49	Calistoga city
78 247	70 570	69.0	1 348	559	3 112	231	157	2 270	1 767	Napa CCD
8 043	5 138	52.6	698	53	1 561	123	22	448	342	American Canyon city
53 110	49 536	68.2	304	393	1 218	94	97	1 468	1 131	Napa city
2 635	2 524	86.6	28	9	40	2	3	29	21	Yountville town
5 854	5 649	68.9	27	15	65	7	18	73	56	St. Helena CCD
4 259	4 110	69.1	25	13	40	7	13	51	41	St. Helena city
86 832	83 098	90.3	234	663	702	70	175	1 890	1 571	Nevada County
12 699	12 226	84.4	27	67	116	20	29	214	162	Donner CCD
12 091	11 637	83.9	26	63	115	19	28	203	152	Truckee town
60 442	57 922	91.4	144	441	467	43	90	1 335	1 147	Grass Valley CCD
6 252	6 055	92.8	16	29	46	5	9	92	85	Alta Sierra CDP
9 755	9 195	87.9	29	105	108	8	8	302	249	Grass Valley city (part)
3 830	3 720	94.0	6	24	33	2	4	41	38	Lake of the Pines CDP
4 757	4 607	94.6	11	19	38	1	-	81	73	Lake Wildwood CDP
17	16	94.1	-	-	-	-	-	1	1	Nevada City city (part)
1 325	1 256	90.6	11	7	10	-	-	41	40	Penn Valley CDP
13 691	12 950	91.3	63	155	119	7	56	341	262	Nevada City CCD
450	433	94.5	-	1	7	-	-	9	9	Grass Valley city (part)
2 880	2 732	91.6	12	33	22	1	13	67	55	Nevada City city (part)
1 970 710	1 458 978	51.3	42 639	8 414	383 810	8 086	4 525	64 258	44 949	Orange County
911 995	615 164	38.3	29 336	4 977	223 457	5 339	2 305	31 417	21 225	Anaheim-Santa Ana-Garden Grove CCD
174 640	117 607	35.9	7 939	1 049	38 919	1 263	457	7 406	4 542	Anaheim city
28 205	23 541	66.5	409	111	3 184	71	57	832	557	Brea city
52 061	29 885	38.2	2 826	315	16 338	358	154	2 185	1 433	Buena Park city
-	-	(X)	-	-	-	-	-	-	-	Costa Mesa city (part)
38 994	26 400	57.1	1 251	176	9 564	164	112	1 327	1 098	Cypress city
1 429	797	45.7	26	7	528	15	6	50	39	Fountain Valley city (part)
87 989	61 420	48.7	2 675	404	20 130	251	237	2 872	1 839	Fullerton city
110 990	53 591	32.6	1 873	523	50 367	990	203	3 443	2 497	Garden Grove city (part)
550	346	58.1	25	-	147	1	-	31	8	Irvine city (part)
30 052	24 399	41.4	808	188	3 432	89	95	1 041	680	La Habra city
13 672	5 592	36.3	696	37	6 874	43	35	395	305	La Palma city
9 656	7 808	67.9	358	31	1 086	35	18	320	261	Los Alamitos city (part)
87 387	70 292	54.6	1 798	393	11 898	268	162	2 576	1 846	Orange city (part)
32 028	24 967	53.7	746	177	5 121	65	61	891	605	Placentia city
9 611	8 662	84.1	77	29	583	10	22	228	203	Rossmoor CDP
80 880	41 984	12.4	4 309	886	29 412	993	273	3 023	2 062	Santa Ana city
1 496	1 322	81.2	24	-	106	1	2	41	36	Seal Beach city (part)
19 118	11 295	30.2	721	155	5 721	322	57	847	504	Stanton city
35 457	24 273	42.1	1 585	186	7 689	171	132	1 421	944	Tustin city (part)
22 007	19 608	81.6	121	52	1 677	31	51	467	351	Tustin Foothills CDP
5 645	4 691	78.2	41	22	769	2	4	116	83	Villa Park city
563	144	24.2	9	-	404	1	-	5	3	Westminster city (part)
52 874	44 071	74.8	638	139	6 502	50	138	1 336	997	Yorba Linda city
188 673	155 182	67.4	2 328	539	24 030	757	472	5 365	3 622	Central Coast CCD
74 201	61 778	56.8	1 313	329	7 421	601	220	2 539	1 709	Costa Mesa city (part)
38 116	22 805	55.6	578	40	12 872	51	142	1 628	1 037	Irvine city (part)
66 731	62 342	89.0	354	137	2 763	81	93	961	732	Newport Beach city
2 559	1 989	74.5	6	4	482	-	2	76	30	Newport Coast CDP (part)
2 861	2 489	84.1	16	2	281	4	8	61	36	San Joaquin Hills CDP
154 919	106 989	61.9	2 686	283	38 070	258	329	6 304	4 217	El Toro CCD
9 716	7 443	68.3	199	21	1 607	28	17	401	293	Foothill Ranch CDP
93 853	58 451	57.6	1 374	122	29 485	128	217	4 076	2 597	Irvine city (part)
36 149	29 703	68.7	780	100	4 196	72	67	1 231	922	Lake Forest city (part)
-	-	(X)	-	-	-	-	-	-	-	Mission Viejo city (part)
-	-	(X)	-	-	-	-	-	-	-	Orange city (part)
5 750	4 998	78.2	101	14	425	8	13	191	153	Portola Hills CDP
8 937	5 991	61.0	200	13	2 319	15	13	386	236	Tustin city (part)
306 924	222 654	61.2	3 095	1 322	68 691	1 065	582	9 515	7 291	North Coast CCD
-	-	(X)	-	-	-	-	-	-	-	Costa Mesa city (part)
47 679	31 347	58.9	558	164	13 572	187	123	1 728	1 270	Fountain Valley city (part)
598	144	21.6	-	-	436	5	7	6	6	Garden Grove city (part)
161 796	136 237	71.9	1 383	777	17 544	432	314	5 109	3 973	Huntington Beach city
32	28	82.4	-	-	4	-	-	-	-	Los Alamitos city (part)
21 107	19 050	84.6	305	54	1 257	36	19	386	345	Seal Beach city (part)
68 506	31 818	36.3	755	293	33 107	392	101	2 040	1 500	Westminster city (part)
245 921	218 729	75.9	2 876	817	15 986	334	508	6 671	4 816	South Coast CCD
35 486	28 599	71.2	790	107	4 367	78	102	1 443	1 068	Aliso Viejo CDP
29 670	27 658	78.8	252	123	874	31	76	656	531	Dana Point city
14	11	73.3	-	-	2	-	-	1	1	Irvine city (part)

Table 3. **Race and Hispanic or Latino: 2000**—Con.

[For information on confidentiality protection, nonsampling error, and definitions, see text]

State County County Subdivision Place	Total population	Race									Hispanic or Latino (of any race)
		One race						Two or more races			
		White	Black or African American	American Indian and Alaska Native	Asian	Native Hawaiian and Other Pacific Islander	Some other race	Number	Percent of total population	Two races excluding Some other race, and three or more races	
Orange County—Con.											
South Coast CCD—Con.											
Laguna Beach city	23 727	21 826	190	86	494	20	524	587	2.5	371	1 570
Laguna Hills city	31 178	23 954	429	138	3 181	47	2 241	1 188	3.8	632	5 113
Laguna Niguel city	61 891	51 682	776	180	4 784	73	2 155	2 241	3.6	1 270	6 425
Laguna Woods city	16 507	15 866	41	20	412	9	31	128	0.8	96	340
Mission Viejo city (part)	-	-	-	-	-	-	-	-	(X)	-	-
Newport Coast CDP (part)	-	-	-	-	-	-	-	-	(X)	-	-
San Clemente city (part)	49 794	43 780	385	300	1 307	69	2 552	1 401	2.8	881	7 921
San Juan Capistrano city (part)	25 700	19 516	215	323	434	29	4 245	938	3.6	359	9 668
Trabuco CCD	187 063	154 190	2 415	745	13 791	363	8 610	6 949	3.7	4 321	24 785
Coto de Caza CDP	13 057	11 668	96	19	674	19	216	365	2.8	248	868
Lake Forest city (part)	15 476	11 275	232	72	1 474	46	1 723	654	4.2	391	3 831
Las Flores CDP	5 625	4 397	106	26	575	5	237	279	5.0	139	668
Mission Viejo city (part)	93 102	77 418	1 067	348	7 199	174	3 553	3 343	3.6	2 027	11 266
Rancho Santa Margarita city	47 214	38 523	826	199	3 492	97	2 119	1 958	4.1	1 304	6 139
San Clemente city (part)	142	125	-	7	10	-	-	-	-	-	12
San Juan Capistrano city (part)	8 126	7 027	50	40	217	9	561	222	2.7	142	1 538
Placer County	248 399	220 053	2 031	2 199	7 317	386	8 432	7 981	3.2	5 430	24 019
Auburn CCD	41 672	38 451	209	436	641	47	833	1 055	2.5	768	2 633
Auburn city	12 462	11 641	57	104	165	12	189	294	2.4	229	744
North Auburn CDP	11 847	10 632	84	139	212	11	442	327	2.8	222	1 091
Colfax-Summit CCD	18 177	17 038	63	173	142	26	247	488	2.7	348	997
Colfax city	1 496	1 394	9	9	2	-	35	47	3.1	35	124
Meadow Vista CDP	3 096	2 980	2	25	12	6	8	63	2.0	50	112
Foresthill-Back Country CCD	5 794	5 384	28	117	24	14	58	169	2.9	141	284
Foresthill CDP	1 791	1 618	11	48	1	8	35	70	3.9	62	103
Lake Tahoe CCD	12 158	10 434	54	116	129	5	1 136	284	2.3	144	2 432
Dollar Point CDP	1 539	1 478	5	7	20	1	16	12	0.8	12	40
Kings Beach CDP	4 037	2 827	29	76	16	1	953	135	3.3	39	1 955
Sunnyside-Tahoe City CDP	1 761	1 679	5	7	23	2	8	37	2.1	31	64
Tahoe Vista CDP	1 668	1 449	2	8	20	-	133	56	3.4	23	297
Loomis Basin-Folsom Lake CCD	67 397	60 436	476	498	2 587	97	1 102	2 201	3.3	1 573	4 417
Granite Bay CDP	19 388	17 720	131	113	684	16	211	513	2.6	379	910
Lincoln city (part)	-	-	-	-	-	-	-	-	(X)	-	-
Loomis town	6 260	5 575	12	60	202	11	126	274	4.4	170	430
Rocklin city (part)	31 717	28 107	257	268	1 262	63	635	1 125	3.5	846	2 521
Roseville city (part)	2 291	1 971	26	8	210	-	24	52	2.3	28	114
Roseville CCD	80 793	69 633	1 044	589	3 326	162	3 167	2 872	3.6	1 941	9 345
Roseville city (part)	77 627	66 782	1 021	551	3 232	157	3 117	2 767	3.6	1 858	9 111
West Valley CCD	22 408	18 677	157	270	468	35	1 889	912	4.1	515	3 911
Lincoln city (part)	11 205	8 924	49	141	121	16	1 509	445	4.0	228	2 911
Rocklin city (part)	4 613	3 979	73	23	248	7	66	217	4.7	143	353
Roseville city (part)	3	3	-	-	-	-	-	-	-	-	-
Plumas County	20 824	19 113	130	530	110	20	377	544	2.6	432	1 177
Chester CCD	4 680	4 428	6	82	19	3	53	89	1.9	73	213
Almanor CDP	-	-	-	-	-	-	-	-	(X)	-	-
Canyondam CDP	37	33	-	4	-	-	-	-	-	-	-
Chester CDP	2 316	2 145	5	49	11	3	36	67	2.9	55	140
East Shore CDP	177	163	-	8	1	-	3	2	1.1	1	11
Hamilton Branch CDP	587	571	-	1	1	-	9	5	0.9	3	28
Lake Almanor Country Club CDP	847	818	1	13	6	-	1	8	0.9	8	9
Lake Almanor Peninsula CDP	336	322	-	7	-	-	3	4	1.2	3	19
Lake Almanor West CDP	329	325	-	-	-	-	1	3	0.9	3	6
Prattville CDP	28	28	-	-	-	-	-	-	-	-	-
Graeagle CCD	1 810	1 768	4	7	7	1	6	17	0.9	14	36
Blairsden CDP	50	45	-	-	1	-	2	2	4.0	2	2
Clio CDP	90	89	-	-	-	-	-	1	1.1	-	3
C-Road CDP	152	143	4	1	3	-	-	1	0.7	1	2
Graeagle CDP	831	814	-	4	-	1	1	11	1.3	9	18
Johnsville CDP	21	17	-	-	1	-	3	-	-	-	3
Mohawk Vista CDP	121	119	-	2	-	-	-	-	-	-	1
Plumas Eureka CDP	320	317	-	-	1	-	-	2	0.6	2	4
Valley Ranch CDP	92	92	-	-	-	-	-	-	-	-	2
Whitehawk CDP	96	95	-	-	1	-	-	-	-	-	-
Greenville CCD	2 929	2 580	1	183	9	4	54	98	3.3	85	217
Belden CDP	26	26	-	-	-	-	-	-	-	-	-
Caribou CDP	-	-	-	-	-	-	-	-	(X)	-	-
Crescent Mills CDP	258	219	-	16	-	-	9	14	5.4	12	30
Greenville CDP	1 160	975	1	108	3	-	33	40	3.4	36	108
Indian Falls CDP	37	36	-	-	1	-	-	-	-	-	-
Paxton CDP	21	20	-	1	-	-	-	-	-	-	2
Storrie CDP	5	5	-	-	-	-	-	-	-	-	-
Taylorsville CDP	154	142	-	1	1	-	1	9	5.8	8	3
Tobin CDP	11	8	-	-	-	-	1	2	18.2	-	3
Twain CDP	87	84	-	-	-	-	1	2	2.3	2	2
Portola CCD	4 659	4 124	21	119	29	7	192	167	3.6	113	465
Beckwourth CDP	342	321	-	7	-	3	5	6	1.8	4	10
Chilcoot-Vinton CDP	387	368	1	2	-	2	12	2	0.5	-	20
Delleker CDP	674	580	5	30	2	-	18	39	5.8	26	109
Iron Horse CDP	321	298	2	2	-	-	7	12	3.7	8	18
Lake Davis CDP	23	22	1	-	-	-	-	-	-	-	2
Portola city	2 227	1 920	10	59	24	2	130	82	3.7	59	263
Quincy CCD	6 746	6 213	98	139	46	5	72	173	2.6	147	246
Bucks Lake CDP	17	17	-	-	-	-	-	-	-	-	-
Cromberg CDP	290	256	-	8	2	-	4	20	6.9	18	8
East Quincy CDP	2 398	2 193	60	37	19	2	31	56	2.3	50	78
Greenhorn CDP	146	138	-	1	-	-	-	7	4.8	5	7
Keddie CDP	96	83	2	1	3	-	4	3	3.1	2	7
La Porte CDP	43	41	-	1	-	-	-	1	2.3	1	-
Little Grass Valley CDP	-	-	-	-	-	-	-	-	(X)	-	-

Table 3. **Race and Hispanic or Latino: 2000**—Con.

[For information on confidentiality protection, nonsampling error, and definitions, see text]

Not Hispanic or Latino										State County County Subdivision Place
	One race							Two or more races		
	White									
Total	Number	Percent of total population	Black or African American	American Indian and Alaska Native	Asian	Native Hawaiian and Other Pacific Islander	Some other race	Total	Two races excluding Some other race, and three or more races	
										Orange County—Con.
										South Coast CCD—Con.
22 157	20 921	88.2	183	59	486	19	36	453	327	Laguna Beach city
26 065	21 471	68.9	404	77	3 153	45	73	842	581	Laguna Hills city
55 466	47 916	77.4	723	110	4 764	62	133	1 758	1 148	Laguna Niguel city
16 167	15 580	94.4	41	18	412	4	7	105	84	Laguna Woods city
-	-	(X)	-	-	-	-	-	-	-	Mission Viejo city (part)
-	-	(X)	-	-	-	-	-	-	-	Newport Coast CDP (part)
41 873	39 042	78.4	320	160	1 283	62	58	948	735	San Clemente city (part)
16 032	14 930	58.1	104	143	427	26	17	385	289	San Juan Capistrano city (part)
162 278	140 260	75.0	2 318	476	13 576	333	329	4 986	3 778	Trabuco CCD
12 189	11 098	85.0	92	17	663	18	25	276	220	Coto de Caza CDP
11 645	9 458	61.1	218	43	1 451	41	35	399	297	Lake Forest city (part)
4 957	4 040	71.8	105	22	571	5	10	204	125	Las Flores CDP
81 836	70 735	76.0	1 032	204	7 085	159	148	2 473	1 804	Mission Viejo city (part)
41 075	35 132	74.4	787	131	3 440	90	91	1 404	1 154	Rancho Santa Margarita city
130	113	79.6	-	7	10	-	-	-	-	San Clemente city (part)
6 588	6 154	75.7	47	26	207	9	10	135	117	San Juan Capistrano city (part)
224 380	207 236	83.4	1 896	1 687	7 148	324	336	5 753	4 774	Placer County
39 039	36 942	88.6	187	356	628	39	61	826	689	Auburn CCD
11 718	11 155	89.5	56	76	164	12	19	236	215	Auburn city
10 756	10 106	85.3	70	111	208	9	12	240	196	North Auburn CDP
17 180	16 449	90.5	62	125	134	15	36	359	291	Colfax-Summit CCD
1 372	1 323	88.4	9	7	-	-	2	31	30	Colfax city
2 984	2 895	93.5	2	21	12	5	2	47	42	Meadow Vista CDP
5 510	5 208	89.9	26	104	24	12	2	134	125	Foresthill-Back Country CCD
1 688	1 568	87.5	11	44	1	6	2	56	53	Foresthill CDP
9 726	9 337	76.8	35	65	128	5	5	151	133	Lake Tahoe CCD
1 499	1 457	94.7	5	6	19	1	-	11	11	Dollar Point CDP
2 082	1 980	49.0	11	28	16	1	4	42	34	Kings Beach CDP
1 697	1 626	92.3	4	6	23	2	1	35	30	Sunnyside-Tahoe City CDP
1 371	1 320	79.1	2	7	20	-	-	22	21	Tahoe Vista CDP
62 980	57 663	85.6	454	408	2 529	86	110	1 730	1 387	Loomis Basin-Folsom Lake CCD
18 478	17 140	88.4	125	89	671	16	28	409	345	Granite Bay CDP
-	-	(X)	-	-	-	-	-	-	-	Lincoln city (part)
5 830	5 318	85.0	12	53	199	9	10	229	155	Loomis town
29 196	26 555	83.7	246	218	1 224	54	44	855	725	Rocklin city (part)
2 177	1 884	82.2	26	4	210	-	9	44	27	Roseville city (part)
71 448	64 554	79.9	984	436	3 254	140	96	1 984	1 716	Roseville CCD
68 516	61 850	79.7	966	404	3 160	135	94	1 907	1 647	Roseville city (part)
18 497	17 083	76.2	148	193	451	27	26	569	433	West Valley CCD
8 294	7 792	69.5	42	95	112	12	8	233	188	Lincoln city (part)
4 260	3 760	81.5	71	15	243	7	2	162	124	Rocklin city (part)
3	3	100.0	-	-	-	-	-	-	-	Roseville city (part)
19 647	18 473	88.7	130	444	107	19	32	442	388	Plumas County
4 467	4 293	91.7	6	74	16	3	-	75	70	Chester CCD
-	-	(X)	-	-	-	-	-	-	-	Almanor CDP
37	33	89.2	-	4	-	-	-	-	-	Canyondam CDP
2 176	2 062	89.0	5	44	8	3	-	54	52	Chester CDP
166	156	88.1	-	8	1	-	-	1	1	East Shore CDP
559	552	94.0	-	1	1	-	-	5	3	Hamilton Branch CDP
838	810	95.6	1	13	6	-	-	8	8	Lake Almanor Country Club CDP
317	309	92.0	-	4	-	-	-	4	3	Lake Almanor Peninsula CDP
323	320	97.3	-	-	-	-	-	3	3	Lake Almanor West CDP
28	28	100.0	-	-	-	-	-	-	-	Prattville CDP
1 774	1 738	96.0	4	7	7	1	1	16	14	Graeagle CCD
48	45	90.0	-	-	1	-	-	2	2	Blairsden CDP
87	86	95.6	-	-	-	-	-	1	-	Clio CDP
150	141	92.8	4	1	3	-	-	1	1	C-Road CDP
813	797	95.9	-	4	-	1	1	10	9	Graeagle CDP
18	17	81.0	-	-	1	-	-	-	-	Johnsville CDP
120	118	97.5	-	2	-	-	-	-	-	Mohawk Vista CDP
316	313	97.8	-	-	1	-	-	2	2	Plumas Eureka CDP
90	90	97.8	-	-	-	-	-	-	-	Valley Ranch CDP
96	95	99.0	-	-	1	-	-	-	-	Whitehawk CDP
2 712	2 475	84.5	1	149	9	3	1	74	73	Greenville CCD
26	26	100.0	-	-	-	-	-	-	-	Belden CDP
-	-	(X)	-	-	-	-	-	-	-	Caribou CDP
228	210	81.4	-	12	-	-	-	6	6	Crescent Mills CDP
1 052	933	80.4	1	83	3	-	1	31	31	Greenville CDP
37	36	97.3	-	-	1	-	-	-	-	Indian Falls CDP
19	18	85.7	-	1	-	-	-	-	-	Paxton CDP
5	5	100.0	-	-	-	-	-	-	-	Storrie CDP
151	140	90.9	-	1	1	-	-	9	8	Taylorsville CDP
8	8	72.7	-	-	-	-	-	-	-	Tobin CDP
85	83	95.4	-	-	-	-	-	2	2	Twain CDP
4 194	3 892	83.5	21	91	29	7	22	132	103	Portola CCD
332	315	92.1	-	6	-	3	2	6	4	Beckwourth CDP
367	360	93.0	1	2	-	2	-	2	-	Chilcoot-Vinton CDP
565	504	74.8	5	20	2	-	4	30	20	Delleker CDP
303	294	91.6	2	-	-	-	-	7	7	Iron Horse CDP
21	20	87.0	1	-	-	-	-	-	-	Lake Davis CDP
1 964	1 796	80.6	10	50	24	2	16	66	56	Portola city
6 500	6 075	90.1	98	123	46	5	8	145	128	Quincy CCD
17	17	100.0	-	-	-	-	-	-	-	Bucks Lake CDP
282	256	88.3	-	8	2	-	-	16	14	Cromberg CDP
2 320	2 150	89.7	60	33	19	2	2	54	49	East Quincy CDP
139	131	89.7	-	1	-	-	-	7	5	Greenhorn CDP
89	81	84.4	2	1	3	-	-	2	2	Keddie CDP
43	41	95.3	-	1	-	-	-	1	1	La Porte CDP
-	-	(X)	-	-	-	-	-	-	-	Little Grass Valley CDP

Table 3. **Race and Hispanic or Latino: 2000**—Con.

[For information on confidentiality protection, nonsampling error, and definitions, see text]

State County County Subdivision Place	Total population	Race									Hispanic or Latino (of any race)
		One race						Two or more races			
		White	Black or African American	American Indian and Alaska Native	Asian	Native Hawaiian and Other Pacific Islander	Some other race	Number	Percent of total population	Two races excluding Some other race, and three or more races	
Plumas County—Con.											
Quincy CCD—Con.											
Meadow Valley CDP	575	542	1	18	1	-	4	9	1.6	8	24
Quincy CDP	1 879	1 708	29	42	14	2	28	56	3.0	43	90
Spring Garden CDP	55	55	-	-	-	-	-	-	-	-	2
Riverside County	1 545 387	1 013 478	96 421	18 168	56 954	3 902	288 868	67 596	4.4	30 865	559 575
Cathedral City-Palm Desert CCD	121 031	95 722	2 097	798	3 114	112	15 609	3 579	3.0	1 453	35 964
Cathedral City city (part)	42 127	27 434	1 161	436	1 561	32	9 773	1 730	4.1	583	21 095
Indian Wells city	3 816	3 676	15	8	57	3	18	39	1.0	30	113
Indio city (part)	-	-	-	-	-	-	-	-	(X)	-	-
La Quinta city (part)	15 915	12 149	257	126	210	17	2 553	603	3.8	250	6 117
Palm Desert city (part)	41 155	35 739	495	187	1 056	40	2 666	972	2.4	450	7 031
Palm Springs city (part)	1 225	979	40	7	40	3	107	49	4.0	24	250
Rancho Mirage city	13 249	12 280	118	26	165	15	479	166	1.3	103	1 251
Thousand Palms CDP (part)	-	-	-	-	-	-	-	-	(X)	-	-
Chuckwalla CCD	11 336	3 741	2 317	158	150	47	4 658	265	2.3	91	5 222
Blythe city (part)	237	197	14	1	-	-	18	7	3.0	6	50
Coachella city (part)	-	-	-	-	-	-	-	-	(X)	-	-
Coachella Valley CCD	118 932	59 444	1 782	1 176	1 552	76	50 717	4 185	3.5	822	88 154
Bermuda Dunes CDP	6 229	5 245	129	38	171	4	429	213	3.4	94	1 215
Coachella city (part)	22 724	8 810	103	191	71	7	12 854	688	3.0	75	22 132
Indio city (part)	49 116	23 903	1 361	510	742	49	20 638	1 913	3.9	391	37 028
La Quinta city (part)	7 779	6 453	79	45	236	4	729	233	3.0	88	1 467
Mecca CDP	5 402	1 302	6	55	40	-	3 817	182	3.4	34	5 295
Palm Desert city (part)	-	-	-	-	-	-	-	-	(X)	-	-
Corona CCD	145 895	90 612	8 812	1 247	10 693	432	26 601	7 498	5.1	3 206	53 410
Corona city (part)	123 487	76 379	7 935	1 076	9 335	375	21 811	6 576	5.3	2 805	44 316
Home Gardens CDP	9 461	4 533	320	125	432	21	3 606	424	4.5	146	6 293
Norco city (part)	1 061	884	12	11	32	6	83	33	3.1	14	171
Riverside city (part)	1 284	1 072	38	2	87	1	55	29	2.3	23	154
Desert Hot Springs CCD	35 283	25 970	1 294	446	485	48	5 548	1 492	4.2	672	13 346
Cathedral City city (part)	-	-	-	-	-	-	-	-	(X)	-	-
Desert Hot Springs city	16 582	11 306	1 014	238	326	14	2 717	967	5.8	439	6 699
Palm Springs city (part)	7	7	-	-	-	-	-	-	-	-	3
Thousand Palms CDP (part)	5 120	3 828	37	47	38	13	993	164	3.2	58	2 231
Elsinore Valley CCD	70 763	51 256	2 918	852	1 529	214	10 719	3 275	4.6	1 641	22 300
Canyon Lake city (part)	1 306	1 234	11	2	9	-	25	25	1.9	20	104
Corona city (part)	1 479	1 135	96	10	90	12	83	53	3.6	32	253
El Cerrito CDP	4 590	3 260	102	42	57	21	910	198	4.3	88	1 708
Lake Elsinore city (part)	28 860	18 918	1 501	374	592	87	5 875	1 513	5.2	700	10 993
Lakeland Village CDP	5 626	4 445	100	92	55	5	715	214	3.8	116	1 743
Sedco Hills CDP	3 078	2 274	101	61	35	1	495	111	3.6	63	1 118
Wildomar CDP (part)	4 229	3 388	43	49	58	10	509	172	4.1	81	1 074
Hemet-San Jacinto CCD	115 387	91 205	2 607	2 096	1 585	153	13 462	4 279	3.7	2 125	29 328
Beaumont city (part)	-	-	-	-	-	-	-	-	(X)	-	-
East Hemet CDP	14 823	11 864	228	210	154	13	1 763	591	4.0	290	3 692
Hemet city (part)	58 797	47 321	1 527	708	872	79	6 225	2 065	3.5	1 032	13 584
San Jacinto city (part)	23 719	16 440	630	555	267	38	4 630	1 159	4.9	522	9 572
Valle Vista CDP	10 488	9 288	130	134	135	16	514	271	2.6	160	1 539
Idyllwild CCD	11 837	10 104	89	337	98	8	801	400	3.4	246	1 935
Idyllwild-Pine Cove CDP	3 504	3 209	20	35	23	2	72	143	4.1	93	286
Jurupa CCD	85 106	50 213	3 935	1 167	1 819	203	23 817	3 952	4.6	1 445	41 415
Corona city (part)	-	-	-	-	-	-	-	-	(X)	-	-
Glen Avon CDP	14 853	9 029	566	228	332	29	4 025	644	4.3	229	7 006
Mira Loma CDP	17 617	11 281	233	229	162	43	4 978	691	3.9	277	8 513
Norco city (part)	-	-	-	-	-	-	-	-	(X)	-	-
Pedley CDP (part)	11 207	7 492	517	105	416	25	2 065	587	5.2	231	3 840
Riverside city (part)	-	-	-	-	-	-	-	-	(X)	-	-
Rubidoux CDP (part)	29 180	15 107	2 137	416	654	85	9 342	1 439	4.9	470	15 843
Sunnyslope CDP	4 437	2 560	172	70	101	5	1 356	173	3.9	71	2 356
Lake Mathews CCD	16 351	10 489	1 483	190	293	17	3 051	828	5.1	357	5 574
Lake Elsinore city (part)	3	3	-	-	-	-	-	-	-	-	-
Murrieta CCD	145 887	117 000	4 810	1 547	6 121	388	9 878	6 143	4.2	3 911	26 722
Lake Elsinore city (part)	-	-	-	-	-	-	-	-	(X)	-	-
Murrieta city	44 282	36 152	1 500	293	1 775	98	2 553	1 911	4.3	1 201	7 739
Murrieta Hot Springs CDP	2 948	2 708	46	19	57	1	50	67	2.3	43	239
Temecula city	57 716	45 555	1 974	497	2 728	174	4 276	2 512	4.4	1 620	10 974
Wildomar CDP (part)	9 835	8 152	205	77	201	26	777	397	4.0	230	1 961
Norco CCD	22 952	18 914	1 468	171	247	26	1 438	688	3.0	340	5 308
Norco city (part)	22 952	18 914	1 468	171	247	26	1 438	688	3.0	340	5 308
Palm Springs CCD	42 879	33 638	1 670	424	1 627	58	4 158	1 304	3.0	591	10 286
Cathedral City city (part)	520	411	8	4	14	-	61	22	4.2	8	217
Palm Springs city (part)	41 575	32 545	1 641	394	1 599	56	4 081	1 259	3.0	567	9 902
Palo Verde CCD	14 619	8 093	1 202	220	173	36	4 264	631	4.3	221	6 725
Blythe city (part)	11 918	6 538	1 000	173	168	24	3 481	534	4.5	193	5 521
East Blythe CDP	3	3	-	-	-	-	-	-	-	-	-
Perris Valley CCD	144 533	90 861	14 680	1 589	3 719	366	26 983	6 335	4.4	3 080	51 619
Canyon Lake city (part)	8 646	8 014	70	33	144	11	156	218	2.5	132	744
Hemet city (part)	15	14	-	-	-	-	-	1	6.7	1	1
Homeland CDP	3 710	2 966	29	40	19	4	515	137	3.7	55	1 102
Lake Elsinore city (part)	65	60	-	-	-	-	5	-	-	-	14
Lakeview CDP	1 619	1 093	14	44	6	1	378	83	5.1	40	708
March AFB CDP (part)	-	-	-	-	-	-	-	-	(X)	-	-
Moreno Valley city (part)	24 697	11 579	5 376	218	1 491	116	4 504	1 413	5.7	775	8 867
Nuevo CDP	4 135	3 125	86	40	54	1	698	131	3.2	59	1 215
Perris city	36 189	14 909	5 748	529	995	121	11 781	2 106	5.8	824	20 322
Quail Valley CDP	1 639	1 141	17	35	15	8	354	69	4.2	36	772
Romoland CDP	2 764	1 494	69	48	9	5	1 013	126	4.6	47	1 530
San Jacinto city (part)	60	48	-	1	-	-	11	-	-	-	11
Sun City CDP	17 773	15 930	378	91	211	26	730	407	2.3	280	2 187
Winchester CDP	2 155	1 682	42	33	8	6	309	75	3.5	54	677
Riverside CCD	389 063	218 080	42 609	4 099	22 022	1 654	80 032	20 567	5.3	9 620	147 821
Highgrove CDP	3 445	1 861	148	39	82	17	1 157	141	4.1	55	1 952
March AFB CDP (part)	370	239	66	2	17	7	11	28	7.6	16	44

Table 3. **Race and Hispanic or Latino: 2000**—Con.

[For information on confidentiality protection, nonsampling error, and definitions, see text]

Not Hispanic or Latino										State County County Subdivision Place
	One race							Two or more races		
	White									
Total	Number	Percent of total population	Black or African American	American Indian and Alaska Native	Asian	Native Hawaiian and Other Pacific Islander	Some other race	Total	Two races excluding Some other race, and three or more races	
										Plumas County—Con.
										Quincy CCD—Con.
551	528	91.8	1	13	1	-	-	8	7	Meadow Valley CDP
1 789	1 665	88.6	29	35	14	2	6	38	32	Quincy CDP
53	53	96.4	-	-	-	-	-	-	-	Spring Garden CDP
985 812	788 831	51.0	92 403	10 135	55 199	3 284	2 425	33 535	25 014	Riverside County
85 067	77 994	64.4	1 893	443	2 982	91	113	1 551	1 148	Cathedral City-Palm Desert CCD
21 032	17 637	41.9	1 041	229	1 488	20	39	578	431	Cathedral City city (part)
3 703	3 583	93.9	14	8	57	3	4	34	28	Indian Wells city
-	-	(X)	-	-	-	-	-	-	-	Indio city (part)
9 798	9 054	56.9	226	59	179	15	9	256	187	La Quinta city (part)
34 124	31 919	77.6	446	117	1 036	34	46	526	382	Palm Desert city (part)
975	867	70.8	40	5	37	3	-	23	22	Palm Springs city (part)
11 998	11 559	87.2	115	19	160	14	14	117	86	Rancho Mirage city
-	-	(X)	-	-	-	-	-	-	-	Thousand Palms CDP (part)
6 114	3 296	29.1	2 303	100	146	38	135	96	71	Chuckwalla CCD
187	171	72.2	8	1	-	-	1	6	6	Blythe city (part)
-	-	(X)	-	-	-	-	-	-	-	Coachella city (part)
30 778	26 383	22.2	1 533	521	1 324	31	99	887	482	Coachella Valley CCD
5 014	4 589	73.7	121	23	151	4	5	121	76	Bermuda Dunes CDP
592	363	1.6	61	53	35	1	31	48	23	Coachella city (part)
12 088	9 586	19.5	1 199	192	631	19	48	413	234	Indio city (part)
6 312	5 839	75.1	70	36	222	4	2	139	69	La Quinta city (part)
107	43	0.8	1	16	29	-	2	16	6	Mecca CDP
-	-	(X)	-	-	-	-	-	-	-	Palm Desert city (part)
92 485	68 402	46.9	8 438	547	10 464	383	321	3 930	2 656	Corona CCD
79 171	57 807	46.8	7 610	483	9 154	341	267	3 509	2 332	Corona city (part)
3 168	2 267	24.0	294	40	413	11	18	125	101	Home Gardens CDP
890	814	76.7	12	3	31	6	-	24	12	Norco city (part)
1 130	979	76.2	38	1	87	1	2	22	21	Riverside city (part)
21 937	19 304	54.7	1 208	246	443	31	25	680	529	Desert Hot Springs CCD
-	-	(X)	-	-	-	-	-	-	-	Cathedral City city (part)
9 883	8 040	48.5	947	120	300	9	14	453	339	Desert Hot Springs city
4	4	57.1	-	-	-	-	-	-	-	Palm Springs city (part)
2 889	2 727	53.3	35	21	38	9	3	56	46	Thousand Palms CDP (part)
48 463	41 770	59.0	2 792	459	1 470	179	124	1 669	1 326	Elsinore Valley CCD
1 202	1 164	89.1	6	1	9	-	4	18	16	Canyon Lake city (part)
1 226	977	66.1	94	7	85	12	11	40	28	Corona city (part)
2 882	2 601	56.7	98	21	54	9	8	91	64	El Cerrito CDP
17 867	14 823	51.4	1 434	191	571	80	44	724	565	Lake Elsinore city (part)
3 883	3 560	63.3	92	51	50	4	5	121	94	Lakeland Village CDP
1 960	1 747	56.8	99	19	35	1	7	52	46	Sedco Hills CDP
3 155	2 943	69.6	38	25	55	6	7	81	71	Wildomar CDP (part)
86 059	78 355	67.9	2 389	1 440	1 525	128	108	2 114	1 640	Hemet-San Jacinto CCD
-	-	(X)	-	-	-	-	-	-	-	Beaumont city (part)
11 131	10 359	69.9	202	132	150	12	9	267	221	East Hemet CDP
45 213	41 332	70.3	1 407	447	842	64	48	1 073	818	Hemet city (part)
14 147	12 459	52.5	571	321	246	31	30	489	370	San Jacinto city (part)
8 949	8 408	80.2	125	97	135	14	12	158	137	Valle Vista CDP
9 902	9 146	77.3	74	266	94	8	17	297	224	Idyllwild CCD
3 218	3 020	86.2	19	23	22	2	13	119	80	Idyllwild-Pine Cove CDP
43 691	35 801	42.1	3 719	528	1 727	156	100	1 660	1 137	Jurupa CCD
-	-	(X)	-	-	-	-	-	-	-	Corona city (part)
7 847	6 592	44.4	542	107	313	22	11	260	182	Glen Avon CDP
9 104	8 321	47.2	213	102	148	27	14	279	210	Mira Loma CDP
-	-	(X)	-	-	-	-	-	-	-	Norco city (part)
7 367	6 036	53.9	493	65	402	23	12	336	207	Pedley CDP (part)
-	-	(X)	-	-	-	-	-	-	-	Riverside city (part)
13 337	9 850	33.8	2 031	189	623	66	51	527	363	Rubidoux CDP (part)
2 081	1 718	38.7	163	27	92	3	5	73	45	Sunnyslope CDP
10 777	8 374	51.2	1 427	97	272	15	54	538	314	Lake Mathews CCD
3	3	100.0	-	-	-	-	-	-	-	Lake Elsinore city (part)
119 165	103 063	70.6	4 554	1 048	5 946	344	209	4 001	3 359	Murrieta CCD
-	-	(X)	-	-	-	-	-	-	-	Lake Elsinore city (part)
36 543	31 811	71.8	1 401	190	1 718	92	67	1 264	1 058	Murrieta city
2 709	2 561	86.9	39	9	56	1	-	43	38	Murrieta Hot Springs CDP
46 742	40 007	69.3	1 874	321	2 667	152	81	1 640	1 377	Temecula city
7 874	7 168	72.9	191	42	194	26	26	227	191	Wildomar CDP (part)
17 644	15 405	67.1	1 455	109	242	16	24	393	285	Norco CCD
17 644	15 405	67.1	1 455	109	242	16	24	393	285	Norco city (part)
32 593	28 418	66.3	1 610	274	1 597	43	44	607	488	Palm Springs CCD
303	271	52.1	8	2	14	-	-	8	5	Cathedral City city (part)
31 673	27 603	66.4	1 581	258	1 569	41	42	579	468	Palm Springs city (part)
7 894	6 140	42.0	1 159	143	161	31	16	244	176	Palo Verde CCD
6 397	4 934	41.4	964	103	157	19	16	204	149	Blythe city (part)
3	3	100.0	-	-	-	-	-	-	-	East Blythe CDP
92 914	70 814	49.0	14 220	721	3 563	309	202	3 085	2 481	Perris Valley CCD
7 902	7 515	86.9	62	28	137	10	3	147	120	Canyon Lake city (part)
14	13	86.7	-	-	-	-	-	1	1	Hemet city (part)
2 608	2 479	66.8	21	27	18	4	3	56	45	Homeland CDP
51	51	78.5	-	-	-	-	-	-	-	Lake Elsinore city (part)
911	836	51.6	12	12	6	1	9	35	34	Lakeview CDP
-	-	(X)	-	-	-	-	-	-	-	March AFB CDP (part)
15 830	8 064	32.7	5 228	114	1 467	100	40	817	651	Moreno Valley city (part)
2 920	2 702	65.3	84	12	53	1	6	62	53	Nuevo CDP
15 867	8 243	22.8	5 574	156	940	101	60	793	622	Perris city
867	774	47.2	14	24	15	8	1	31	28	Quail Valley CDP
1 234	1 092	39.5	68	17	9	-	1	47	38	Romoland CDP
49	48	80.0	-	1	-	-	-	-	-	San Jacinto city (part)
15 586	14 684	82.6	367	55	198	21	12	249	212	Sun City CDP
1 478	1 368	63.5	31	14	7	2	-	56	46	Winchester CDP
241 242	163 716	42.1	41 112	1 981	21 548	1 437	778	10 670	7 861	Riverside CCD
1 493	1 191	34.6	139	24	75	15	5	44	35	Highgrove CDP
326	217	58.6	66	2	17	2	-	22	16	March AFB CDP (part)

Table 3. **Race and Hispanic or Latino: 2000**—Con.

[For information on confidentiality protection, nonsampling error, and definitions, see text]

State County County Subdivision Place	Total population	Race									Hispanic or Latino (of any race)
		One race						Two or more races			
		White	Black or African American	American Indian and Alaska Native	Asian	Native Hawaiian and Other Pacific Islander	Some other race	Number	Percent of total population	Two races excluding Some other race, and three or more races	
Riverside County—Con.											
Riverside CCD—Con.											
Moreno Valley city (part)	117 684	55 110	22 934	1 125	6 936	617	24 080	6 882	5.8	3 452	45 822
Norco city (part)	144	117	1	-	1	1	17	7	4.9	4	25
Pedley CDP (part)	-	-	-	-	-	-	-	-	(X)	-	-
Riverside city (part)	253 882	150 305	18 868	2 777	14 414	990	53 536	12 992	5.1	5 816	97 161
Rubidoux CDP (part)	-	-	-	-	-	-	-	-	(X)	-	-
Woodcrest CDP	8 342	6 760	380	102	292	20	485	303	3.6	194	1 390
San Gorgonio Pass CCD	53 533	38 136	2 648	1 651	1 727	64	7 132	2 175	4.1	1 044	14 446
Banning city	23 562	15 124	2 014	593	1 268	30	3 505	1 028	4.4	442	7 119
Beaumont city (part)	11 384	7 751	331	265	189	8	2 314	526	4.6	228	4 122
Cabazon CDP	2 229	1 580	91	94	26	4	299	135	6.1	93	675
Calimesa city	7 139	6 363	42	47	76	7	385	219	3.1	133	1 008
Cherry Valley CDP	5 891	5 308	37	70	66	9	255	146	2.5	84	788
Moreno Valley city (part)	-	-	-	-	-	-	-	-	(X)	-	-
Sacramento County	1 223 499	783 240	121 804	13 359	134 899	7 264	91 541	71 392	5.8	45 070	195 890
Delta CCD	4 830	3 345	51	62	360	9	751	252	5.2	123	1 622
Isleton city	828	576	12	12	81	2	83	62	7.5	37	223
Walnut Grove CDP	669	333	10	21	142	1	128	34	5.1	20	313
Elk Grove CCD	74 116	45 340	5 855	665	12 488	417	4 486	4 865	6.6	3 043	10 127
Elk Grove CDP (part)	59 984	35 464	5 110	562	10 553	355	3 865	4 075	6.8	2 494	8 398
Vineyard CDP	10 109	6 677	671	68	1 617	53	424	599	5.9	414	1 243
Folsom CCD	51 884	40 415	3 109	302	3 731	100	2 446	1 781	3.4	1 114	4 914
Folsom city (part)	51 884	40 415	3 109	302	3 731	100	2 446	1 781	3.4	1 114	4 914
Galt CCD	30 657	23 245	395	353	776	52	4 223	1 613	5.3	872	7 864
Galt city	19 472	13 726	225	204	553	31	3 616	1 117	5.7	547	6 465
Wilton CDP	4 551	3 878	86	55	107	9	165	251	5.5	172	440
Mather CCD	97 081	65 841	9 779	873	9 216	466	4 932	5 974	6.2	3 898	11 711
Folsom city (part)	-	-	-	-	-	-	-	-	(X)	-	-
Gold River CDP	8 023	6 357	103	21	1 219	11	85	227	2.8	146	327
La Riviera CDP	10 273	7 444	872	65	819	59	436	578	5.6	384	1 165
Rancho Cordova CDP	55 060	36 704	6 245	521	4 537	300	3 151	3 602	6.5	2 288	7 100
Rosemont CDP (part)	22 902	14 769	2 496	259	2 559	93	1 216	1 510	6.6	1 044	3 023
Sacramento CCD	959 519	600 294	102 477	11 065	108 162	6 217	74 562	56 742	5.9	35 913	159 256
Arden-Arcade CDP	96 025	74 285	5 779	920	4 664	411	4 972	4 994	5.2	3 090	11 501
Carmichael CDP	49 742	43 083	1 338	412	1 780	136	1 041	1 952	3.9	1 375	3 479
Citrus Heights city	85 071	72 001	2 442	860	2 423	288	3 032	4 025	4.7	2 834	8 539
Elk Grove CDP (part)	-	-	-	-	-	-	-	-	(X)	-	-
Fair Oaks CDP	28 008	24 659	514	165	1 182	44	499	945	3.4	687	1 767
Florin CDP	27 653	11 502	5 185	346	5 407	241	3 033	1 939	7.0	1 137	5 760
Folsom city (part)	-	-	-	-	-	-	-	-	(X)	-	-
Foothill Farms CDP	17 426	12 162	2 155	231	757	93	1 024	1 004	5.8	686	2 523
Laguna CDP	34 309	20 275	3 329	228	6 171	122	1 881	2 303	6.7	1 632	4 984
Laguna West-Lakeside CDP	8 414	4 580	877	27	1 766	38	440	686	8.2	422	1 111
North Highlands CDP	44 187	30 006	4 920	616	2 515	240	2 708	3 182	7.2	2 219	6 695
Orangevale CDP	26 705	23 906	301	277	656	50	450	1 065	4.0	811	1 816
Parkway-South Sacramento CDP	36 468	13 895	6 067	562	6 339	235	6 572	2 798	7.7	1 503	12 402
Rio Linda CDP	10 466	8 691	233	153	282	50	511	546	5.2	402	1 162
Rosemont CDP (part)	2	2	-	-	-	-	-	-	-	-	-
Sacramento city	407 018	196 549	62 968	5 300	67 635	3 861	44 627	26 078	6.4	15 607	87 974
Sloughhouse CCD	5 412	4 760	138	39	166	3	141	165	3.0	107	396
Rancho Murieta CDP	4 193	3 817	81	15	114	3	45	118	2.8	84	194
San Benito County	53 234	34 695	573	616	1 277	99	13 237	2 737	5.1	1 138	25 516
Hollister CCD	46 901	30 059	537	542	1 165	76	12 119	2 403	5.1	994	23 260
Hollister city (part)	34 413	20 341	469	390	965	63	10 312	1 873	5.4	766	18 949
Ridgemark CDP	2 741	2 460	18	22	64	1	81	95	3.5	42	333
San Benito-Bitterwater CCD	896	683	2	13	7	6	152	33	3.7	7	285
San Juan Bautista CCD	5 437	3 953	34	61	105	17	966	301	5.5	137	1 971
Aromas CDP (part)	1 370	1 121	1	23	19	1	128	77	5.6	46	312
Hollister city (part)	-	-	-	-	-	-	-	-	(X)	-	-
San Juan Bautista city	1 549	965	21	19	41	8	391	104	6.7	44	733
San Bernardino County	1 709 434	1 006 960	155 348	19 915	80 217	5 110	355 843	86 041	5.0	37 088	669 387
Arrowhead CCD	24 532	21 867	247	237	203	46	1 041	891	3.6	472	3 010
Crestline CDP	10 218	8 996	81	115	60	19	509	438	4.3	229	1 069
Hesperia city (part)	8	8	-	-	-	-	-	-	-	-	8
Lake Arrowhead CDP	8 934	8 083	50	79	91	10	346	275	3.1	141	1 211
San Bernardino city (part)	830	643	74	4	20	1	61	27	3.3	11	127
Barstow-Victorville CCD	285 337	200 623	21 283	3 808	6 033	767	38 420	14 403	5.0	7 335	78 768
Adelanto city	18 130	9 147	2 377	292	290	32	4 819	1 173	6.5	438	8 299
Apple Valley town	54 239	41 449	4 277	530	1 198	123	4 296	2 366	4.4	1 358	10 067
Barstow city	21 119	12 059	2 450	510	650	200	3 886	1 364	6.5	681	7 708
Hesperia city (part)	62 574	46 477	2 522	796	670	122	9 051	2 936	4.7	1 378	18 392
Lenwood CDP	3 222	2 153	173	72	27	22	584	191	5.9	76	1 201
Mountain View Acres CDP	2 521	1 614	254	32	56	4	404	157	6.2	96	868
Nebo Center CDP	1 174	711	191	15	38	14	152	53	4.5	33	248
Victorville city	64 029	39 091	7 630	713	2 226	129	10 408	3 832	6.0	1 987	21 426
Big Bear CCD	24 865	22 220	153	314	166	19	859	1 134	4.6	594	2 858
Big Bear City CDP	5 779	5 148	36	75	26	4	218	272	4.7	131	747
Big Bear Lake city	5 438	4 958	37	53	41	2	194	153	2.8	92	745
Running Springs CDP	5 125	4 495	24	87	47	5	208	259	5.1	161	570
San Bernardino city (part)	-	-	-	-	-	-	-	-	(X)	-	-
Mount Baldy-Wrightwood CCD	6 032	5 362	33	41	116	8	210	262	4.3	160	577
Fontana city (part)	-	-	-	-	-	-	-	-	(X)	-	-
Rancho Cucamonga city (part)	88	70	11	-	-	-	-	7	8.0	3	4
Wrightwood CDP	3 837	3 489	13	25	29	7	105	169	4.4	106	337
Needles CCD	7 184	5 619	117	554	88	6	439	361	5.0	218	1 162
Big River CDP	1 266	1 075	32	32	12	-	80	35	2.8	28	122
Bluewater CDP	265	260	1	1	-	-	3	-	-	-	4
Needles city	4 830	3 761	78	338	69	6	308	270	5.6	149	887
Newberry-Baker CCD	13 617	8 667	1 763	206	322	109	1 659	891	6.5	460	2 787
Ontario CCD	539 321	306 792	39 674	4 525	41 454	1 368	118 425	27 083	5.0	10 505	224 740
Chino city	67 168	37 412	5 250	628	3 308	139	17 169	3 262	4.9	1 131	31 830

Table 3. **Race and Hispanic or Latino: 2000**—Con.

[For information on confidentiality protection, nonsampling error, and definitions, see text]

Not Hispanic or Latino										State County County Subdivision Place
	One race							Two or more races		
	White									
Total	Number	Percent of total population	Black or African American	American Indian and Alaska Native	Asian	Native Hawaiian and Other Pacific Islander	Some other race	Total	Two races excluding Some other race, and three or more races	
										Riverside County—Con.
										Riverside CCD—Con.
71 862	37 817	32.1	22 308	453	6 747	550	255	3 732	2 851	Moreno Valley city (part)
119	115	79.9	1	-	1	1	-	1	1	Norco city (part)
-	-	(X)	-	-	-	-	-	-	-	Pedley CDP (part)
156 721	115 275	45.4	18 013	1 414	14 146	847	490	6 536	4 716	Riverside city (part)
-	-	(X)	-	-	-	-	-	-	-	Rubidoux CDP (part)
6 952	5 999	71.9	378	53	283	20	14	205	171	Woodcrest CDP
39 087	32 450	60.6	2 517	1 212	1 695	44	56	1 113	837	San Gorgonio Pass CCD
16 443	12 354	52.4	1 915	376	1 250	18	31	499	335	Banning city
7 262	6 334	55.6	304	180	187	7	13	237	192	Beaumont city (part)
1 554	1 271	57.0	91	77	22	3	-	90	83	Cabazon CDP
6 131	5 845	81.9	41	32	73	7	8	125	101	Calimesa city
5 103	4 860	82.5	37	54	62	4	-	86	72	Cherry Valley CDP
-	-	(X)	-	-	-	-	-	-	-	Moreno Valley city (part)
1 027 609	706 655	57.8	118 073	9 070	132 601	6 788	3 406	51 016	38 686	Sacramento County
3 208	2 617	54.2	42	34	341	9	20	145	92	Delta CCD
605	465	56.2	12	10	69	2	1	46	33	Isleton city
356	168	25.1	10	7	140	1	9	21	12	Walnut Grove CDP
63 989	41 307	55.7	5 690	460	12 282	394	253	3 603	2 622	Elk Grove CCD
51 586	32 252	53.8	4 967	370	10 392	336	237	3 032	2 140	Elk Grove CDP (part)
8 866	6 105	60.4	653	60	1 575	49	12	412	359	Vineyard CDP
46 970	38 500	74.2	3 086	237	3 693	93	112	1 249	981	Folsom CCD
46 970	38 500	74.2	3 086	237	3 693	93	112	1 249	981	Folsom city (part)
22 793	20 418	66.6	351	255	737	42	32	958	708	Galt CCD
13 007	11 529	59.2	186	139	520	27	11	595	443	Galt city
4 111	3 663	80.5	81	53	104	5	13	192	147	Wilton CDP
85 370	60 898	62.7	9 445	653	9 054	430	236	4 654	3 464	Mather CCD
-	-	(X)	-	-	-	-	-	-	-	Folsom city (part)
7 696	6 147	76.6	98	18	1 211	11	13	198	145	Gold River CDP
9 108	6 903	67.2	839	48	809	55	26	428	331	La Riviera CDP
47 960	33 790	61.4	6 075	408	4 449	272	147	2 819	2 044	Rancho Cordova CDP
19 879	13 529	59.1	2 373	172	2 503	89	47	1 166	910	Rosemont CDP (part)
800 263	538 365	56.1	99 325	7 396	106 334	5 817	2 749	40 277	30 719	Sacramento CCD
84 524	69 620	72.5	5 541	678	4 569	380	235	3 501	2 658	Arden-Arcade CDP
46 263	41 081	82.6	1 309	358	1 747	125	97	1 546	1 206	Carmichael CDP
76 532	67 809	79.7	2 334	678	2 344	245	158	2 964	2 434	Citrus Heights city
-	-	(X)	-	-	-	-	-	-	-	Elk Grove CDP (part)
26 241	23 559	84.1	500	150	1 168	43	62	759	615	Fair Oaks CDP
21 893	9 675	35.0	5 026	247	5 306	231	72	1 336	963	Florin CDP
-	-	(X)	-	-	-	-	-	-	-	Folsom city (part)
14 903	11 058	63.5	2 092	183	721	90	41	718	595	Foothill Farms CDP
29 325	18 035	52.6	3 258	161	6 057	114	75	1 625	1 378	Laguna CDP
7 303	4 102	48.8	851	21	1 750	38	16	525	375	Laguna West-Lakeside CDP
37 492	27 177	61.5	4 772	414	2 444	221	101	2 363	1 871	North Highlands CDP
24 889	22 759	85.2	288	233	646	41	48	874	733	Orangevale CDP
24 066	9 738	26.7	5 827	258	6 244	221	97	1 681	1 144	Parkway-South Sacramento CDP
9 304	8 210	78.4	209	135	275	46	15	414	352	Rio Linda CDP
2	2	100.0	-	-	-	-	-	-	-	Rosemont CDP (part)
319 044	164 974	40.5	61 136	3 149	66 598	3 637	1 494	18 056	13 320	Sacramento city
5 016	4 550	84.1	134	35	160	3	4	130	100	Sloughhouse CCD
3 999	3 700	88.2	80	15	108	3	1	92	78	Rancho Murieta CDP
27 718	24 513	46.0	475	279	1 173	68	53	1 157	756	San Benito County
23 641	20 817	44.4	442	231	1 075	49	48	979	645	Hollister CCD
15 464	13 246	38.5	387	154	897	39	38	703	482	Hollister city (part)
2 408	2 253	82.2	15	17	58	1	1	63	38	Ridgemark CDP
611	562	62.7	2	12	7	6	-	22	6	San Benito-Bitterwater CCD
3 466	3 134	57.6	31	36	91	13	5	156	105	San Juan Bautista CCD
1 058	980	71.5	-	16	18	1	2	41	36	Aromas CDP (part)
-	-	(X)	-	-	-	-	-	-	-	Hollister city (part)
816	693	44.7	20	12	36	4	1	50	35	San Juan Bautista city
1 040 047	752 222	44.0	150 201	9 804	78 154	4 387	3 039	42 240	29 616	San Bernardino County
21 522	20 135	82.1	230	175	197	35	59	691	421	Arrowhead CCD
9 149	8 542	83.6	77	88	55	16	37	334	198	Crestline CDP
-	-	-	-	-	-	-	-	-	-	Hesperia city (part)
7 723	7 307	81.8	40	51	90	9	16	210	130	Lake Arrowhead CDP
703	591	71.2	73	3	20	1	2	13	8	San Bernardino city (part)
206 569	168 748	59.1	20 567	2 349	5 726	665	585	7 929	5 925	Barstow-Victorville CCD
9 831	6 616	36.5	2 305	124	274	27	36	449	296	Adelanto city
44 172	36 710	67.7	4 141	357	1 167	101	108	1 588	1 195	Apple Valley town
13 411	9 163	43.4	2 349	369	624	186	44	676	502	Barstow city
44 182	39 057	62.4	2 388	469	619	102	91	1 456	1 101	Hesperia city (part)
2 021	1 688	52.4	161	51	20	22	5	74	62	Lenwood CDP
1 653	1 249	49.5	242	8	54	4	1	95	84	Mountain View Acres CDP
926	636	54.2	188	11	37	14	1	39	30	Nebo Center CDP
42 603	30 382	47.5	7 431	380	2 095	107	143	2 065	1 581	Victorville city
22 007	20 512	82.5	145	246	164	17	35	888	525	Big Bear CCD
5 032	4 714	81.6	31	61	26	4	5	191	113	Big Bear City CDP
4 693	4 433	81.5	37	37	41	2	10	133	85	Big Bear Lake city
4 555	4 202	82.0	23	65	47	4	10	204	140	Running Springs CDP
-	-	(X)	-	-	-	-	-	-	-	San Bernardino city (part)
5 455	5 051	83.7	32	34	113	8	30	187	125	Mount Baldy-Wrightwood CCD
-	-	(X)	-	-	-	-	-	-	-	Fontana city (part)
84	67	76.1	11	-	-	-	-	6	3	Rancho Cucamonga city (part)
3 500	3 290	85.7	13	22	28	7	23	117	78	Wrightwood CDP
6 022	5 147	71.6	109	427	87	3	12	237	178	Needles CCD
1 144	1 036	81.8	31	29	12	-	4	32	26	Big River CDP
261	259	97.7	1	1	-	-	-	-	-	Bluewater CDP
3 943	3 358	69.5	71	270	68	3	8	165	116	Needles city
10 830	7 859	57.7	1 749	159	312	109	35	607	399	Newberry-Baker CCD
314 581	219 223	40.6	38 239	1 704	40 622	1 167	1 008	12 618	8 208	Ontario CCD
35 338	25 267	37.6	5 100	232	3 242	106	113	1 278	789	Chino city

Table 3. **Race and Hispanic or Latino: 2000**—Con.

[For information on confidentiality protection, nonsampling error, and definitions, see text]

State County County Subdivision Place	Total population	Race									Hispanic or Latino (of any race)
		One race						Two or more races			
		White	Black or African American	American Indian and Alaska Native	Asian	Native Hawaiian and Other Pacific Islander	Some other race	Number	Percent of total population	Two races excluding Some other race, and three or more races	
San Bernardino County—Con.											
Ontario CCD—Con.											
Chino Hills city	66 787	37 656	3 697	375	14 744	85	7 062	3 168	4.7	1 564	17 151
Fontana city (part)	15 213	7 224	2 799	87	2 016	49	2 200	838	5.5	414	4 688
Montclair city	33 049	14 796	2 112	319	2 688	101	11 442	1 591	4.8	477	19 823
Ontario city (part)	147 140	69 616	10 547	1 610	5 426	534	51 656	7 751	5.3	2 180	90 056
Rancho Cucamonga city (part)	122 885	82 712	9 140	776	7 569	333	15 757	6 598	5.4	3 040	33 507
San Antonio Heights CDP	3 122	2 666	42	22	191	1	96	104	3.3	60	327
Upland city	68 393	45 966	5 164	518	4 969	101	8 437	3 238	4.7	1 466	18 830
Red Mountain-Trona CCD	2 293	1 994	34	52	14	9	106	84	3.7	60	323
Searles Valley CDP	1 885	1 626	29	45	13	8	94	70	3.7	48	305
San Bernardino CCD	698 216	344 785	88 049	8 767	29 966	2 317	187 758	36 574	5.2	14 558	338 701
Bloomington CDP	19 318	10 437	778	346	215	38	6 666	838	4.3	216	12 436
Colton city	47 662	20 343	5 246	600	2 521	108	16 425	2 419	5.1	821	28 934
Fontana city (part)	113 716	50 782	12 456	1 363	3 602	378	38 985	6 150	5.4	2 008	69 736
Grand Terrace city	11 626	8 575	537	84	653	36	1 133	608	5.2	261	2 954
Highland city	44 605	25 089	5 403	581	2 740	152	8 307	2 333	5.2	1 123	16 342
Loma Linda city	18 681	10 121	1 347	92	4 555	33	1 403	1 130	6.0	537	3 050
Mentone CDP (part)	7 787	5 800	368	86	232	16	966	319	4.1	181	1 951
Muscoy CDP	8 919	3 809	687	188	85	54	3 628	468	5.2	167	5 912
Ontario city (part)	10 867	5 959	1 317	72	699	53	2 151	616	5.7	278	4 554
Rancho Cucamonga city (part)	4 770	2 205	908	79	87	8	1 174	309	6.5	146	1 980
Redlands city (part)	63 574	46 844	2 739	597	3 257	146	7 201	2 790	4.4	1 503	15 301
Rialto city	91 873	36 168	20 464	965	2 271	392	26 824	4 789	5.2	1 957	47 050
San Bernardino city (part)	184 571	83 206	30 351	2 587	7 752	679	50 225	9 771	5.3	4 001	87 895
Yucaipa city (part)	366	303	4	2	18	1	21	17	4.6	11	63
Twentynine Palms-Morongo Valley CCD	66 468	53 567	3 627	966	1 381	407	3 598	2 922	4.4	1 990	8 871
Joshua Tree CDP	4 207	3 634	74	66	47	26	194	166	3.9	118	520
Morongo Valley CDP	1 929	1 772	16	27	7	2	65	40	2.1	33	180
Twentynine Palms city	14 764	10 485	1 381	215	563	260	921	939	6.4	706	2 202
Twentynine Palms Base CDP	8 413	5 911	873	118	260	24	801	426	5.1	244	1 646
Yucca Valley town	16 865	14 716	379	227	218	51	772	502	3.0	331	1 922
Yucaipa CCD	41 569	35 464	368	445	474	54	3 328	1 436	3.5	736	7 590
Mentone CDP (part)	16	11	-	-	-	-	4	1	6.3	1	5
Redlands city (part)	17	14	-	-	-	-	3	-	-	-	3
Yucaipa city (part)	40 841	34 810	365	443	468	54	3 293	1 408	3.4	717	7 498
San Diego County	2 813 833	1 871 839	161 480	24 337	249 802	13 561	360 847	131 967	4.7	72 446	750 965
Alpine CCD	14 187	12 825	111	231	264	30	415	311	2.2	222	1 422
Alpine CDP	13 143	11 931	109	154	260	27	376	286	2.2	206	1 343
Anza-Borrego Springs CCD	3 203	2 630	25	28	12	1	433	74	2.3	23	980
Borrego Springs CDP	2 535	2 100	25	11	6	-	333	60	2.4	19	822
Fallbrook CCD	43 954	33 889	486	339	744	138	6 952	1 406	3.2	621	13 171
Bonsall CDP (part)	3 401	2 857	29	13	94	4	331	73	2.1	37	729
Fallbrook CDP	29 100	20 888	415	263	447	87	5 868	1 132	3.9	491	10 853
Oceanside city (part)	2	2	-	-	-	-	-	-	-	-	-
Rainbow CDP (part)	1 821	1 455	3	12	49	16	232	54	3.0	13	421
Jamul CCD	12 258	10 514	199	100	347	37	626	435	3.5	235	2 066
Chula Vista city (part)	310	218	5	-	39	-	26	22	7.1	15	87
Jamul CDP	5 920	5 113	126	23	182	14	215	247	4.2	119	815
Rancho San Diego CDP (part)	85	65	2	-	-	12	6	-	-	-	16
Laguna-Pine Valley CCD	5 223	4 566	125	128	56	1	217	130	2.5	94	557
Pine Valley CDP	1 501	1 424	-	10	8	-	34	25	1.7	13	107
Mountain Empire CCD	6 485	4 706	174	448	41	11	762	343	5.3	216	1 725
Oceanside-Escondido CCD	554 811	390 919	19 290	5 014	24 827	3 335	86 337	25 089	4.5	13 423	172 122
Bonsall CDP (part)	-	-	-	-	-	-	-	-	(X)	-	-
Camp Pendleton South CDP (part)	-	-	-	-	-	-	-	-	(X)	-	-
Carlsbad city (part)	73 364	63 348	717	318	3 027	151	3 580	2 223	3.0	1 469	8 899
Escondido city	133 559	90 578	3 009	1 646	5 957	311	25 636	6 422	4.8	2 828	51 693
Lake San Marcos CDP	4 138	3 884	11	6	72	5	102	58	1.4	40	237
Oceanside city (part)	161 027	106 864	10 189	1 370	8 896	2 042	23 342	8 324	5.2	5 041	48 691
San Diego city (part)	255	188	7	-	4	-	32	24	9.4	4	130
San Marcos city (part)	54 939	37 017	1 099	449	2 567	130	11 212	2 465	4.5	1 184	20 266
Valley Center CDP (part)	510	337	6	92	5	5	34	31	6.1	23	122
Vista city	89 857	57 750	3 814	895	3 323	607	19 168	4 300	4.8	2 175	34 990
Palomar-Julian CCD	6 193	5 250	83	460	49	8	195	148	2.4	108	651
Julian CDP	1 621	1 476	12	19	8	2	64	40	2.5	33	131
Pauma Valley CCD	7 097	3 930	79	1 408	160	9	1 269	242	3.4	123	2 700
Rainbow CDP (part)	205	195	-	4	-	-	-	6	2.9	3	21
Pendleton CCD	36 146	23 020	4 631	553	1 216	177	4 651	1 898	5.3	1 201	7 949
Camp Pendleton North CDP	8 197	5 500	869	132	231	28	1 057	380	4.6	238	1 854
Camp Pendleton South CDP (part)	8 854	5 522	1 266	142	337	62	953	572	6.5	401	1 691
Ramona CCD	32 573	28 034	215	332	322	74	2 563	1 033	3.2	596	5 660
Poway city (part)	109	91	3	-	1	-	4	10	9.2	6	23
Ramona CDP	15 691	12 647	122	208	122	43	1 971	578	3.7	282	3 921
San Diego city (part)	100	39	-	-	-	-	59	2	2.0	-	66
San Diego Country Estates CDP	9 262	8 606	67	45	104	25	159	256	2.8	197	713
San Diego CCD	2 072 926	1 335 867	135 954	14 542	221 482	9 719	255 045	100 317	4.8	55 322	538 718
Bonita CDP	12 401	8 928	386	70	1 059	38	1 320	600	4.8	332	3 779
Bostonia CDP	15 169	12 106	604	137	225	54	1 182	861	5.7	450	2 523
Carlsbad city (part)	4 883	4 375	36	11	288	4	56	113	2.3	83	271
Casa de Oro-Mount Helix CDP	18 874	15 800	966	114	399	61	785	749	4.0	475	2 142
Chula Vista city (part)	173 246	95 335	8 017	1 352	19 024	1 013	38 378	10 127	5.8	4 846	85 986
Coronado city	24 100	20 341	1 241	159	896	72	757	634	2.6	482	2 369
Crest CDP	2 716	2 523	9	22	19	7	51	85	3.1	60	213
Del Mar city	4 389	4 132	11	15	126	5	25	75	1.7	56	170
El Cajon city	94 869	70 206	5 090	941	2 643	352	9 950	5 687	6.0	2 758	21 313
Encinitas city	58 014	50 241	340	267	1 798	69	3 645	1 654	2.9	1 067	8 584
Fairbanks Ranch CDP	2 244	2 050	4	6	126	4	15	39	1.7	26	80
Granite Hills CDP	3 246	2 973	47	22	32	4	97	71	2.2	37	236
Harbison Canyon CDP	3 645	3 305	17	65	42	4	81	131	3.6	90	390
Imperial Beach city	26 992	16 805	1 421	298	1 767	163	4 796	1 742	6.5	1 074	10 818
Lakeside CDP	19 560	17 571	146	216	248	55	641	683	3.5	464	2 254
La Mesa city	54 749	44 148	2 660	364	2 238	217	2 782	2 340	4.3	1 457	7 402
La Presa CDP	32 721	16 428	4 739	288	3 215	370	5 349	2 332	7.1	1 380	10 813

Table 3. **Race and Hispanic or Latino: 2000**—Con.

[For information on confidentiality protection, nonsampling error, and definitions, see text]

Not Hispanic or Latino										
	One race							Two or more races		
	White									**State** **County** **County Subdivision** **Place**
Total	Number	Percent of total population	Black or African American	American Indian and Alaska Native	Asian	Native Hawaiian and Other Pacific Islander	Some other race	Total	Two races excluding Some other race, and three or more races	
										San Bernardino County—Con.
										Ontario CCD—Con.
49 636	29 247	43.8	3 573	195	14 575	72	143	1 831	1 275	Chino Hills city
10 525	5 262	34.6	2 717	30	1 968	46	34	468	346	Fontana city (part)
13 226	7 784	23.6	1 986	124	2 641	84	37	570	352	Montclair city
57 084	38 086	25.9	10 074	439	5 238	466	234	2 547	1 589	Ontario city (part)
89 378	68 326	55.6	8 888	372	7 385	284	290	3 833	2 485	Rancho Cucamonga city (part)
2 795	2 458	78.7	41	17	190	1	4	84	54	San Antonio Heights CDP
49 563	37 456	54.8	4 990	238	4 866	83	104	1 826	1 190	Upland city
1 970	1 819	79.3	34	32	14	8	4	59	53	Red Mountain-Trona CCD
1 580	1 454	77.1	29	25	13	8	4	47	43	Searles Valley CDP
359 515	222 168	31.8	85 282	3 692	29 127	1 959	1 115	16 172	11 398	San Bernardino CCD
6 882	5 581	28.9	736	115	192	28	9	221	153	Bloomington CDP
18 728	9 911	20.8	5 031	224	2 474	69	69	950	619	Colton city
43 980	25 603	22.5	11 912	428	3 430	305	163	2 139	1 501	Fontana city (part)
8 672	7 071	60.8	529	54	645	26	24	323	214	Grand Terrace city
28 263	18 619	41.7	5 226	322	2 638	132	77	1 249	916	Highland city
15 631	8 799	47.1	1 300	62	4 536	33	42	859	477	Loma Linda city
5 836	5 001	64.2	353	59	218	16	5	184	140	Mentone CDP (part)
3 007	1 945	21.8	664	85	80	53	19	161	137	Muscoy CDP
6 313	3 962	36.5	1 243	36	676	53	50	293	211	Ontario city (part)
2 790	1 635	34.3	890	33	84	8	4	136	109	Rancho Cucamonga city (part)
48 273	40 251	63.3	2 625	336	3 186	118	88	1 669	1 227	Redlands city (part)
44 823	19 713	21.5	19 954	370	2 162	341	194	2 089	1 541	Rialto city
96 676	53 039	28.7	29 581	1 126	7 574	581	286	4 489	3 129	San Bernardino city (part)
303	273	74.6	4	1	11	1	2	11	10	Yucaipa city (part)
57 597	49 600	74.6	3 462	709	1 342	382	97	2 005	1 751	Twentynine Palms-Morongo Valley CCD
3 687	3 368	80.1	70	54	46	26	4	119	108	Joshua Tree CDP
1 749	1 676	86.9	14	18	7	-	-	34	30	Morongo Valley CDP
12 562	9 548	64.7	1 313	161	553	249	44	694	619	Twentynine Palms city
6 767	5 312	63.1	831	96	251	24	7	246	217	Twentynine Palms Base CDP
14 943	13 829	82.0	350	158	212	42	18	334	278	Yucca Valley town
33 979	31 960	76.9	352	277	450	34	59	847	633	Yucaipa CCD
11	11	68.8	-	-	-	-	-	-	-	Mentone CDP (part)
14	14	82.4	-	-	-	-	-	-	-	Redlands city (part)
33 343	31 353	76.8	349	276	444	34	59	828	615	Yucaipa city (part)
2 062 868	1 548 833	55.0	154 487	15 253	245 297	12 164	5 822	81 012	61 473	San Diego County
12 765	11 934	84.1	106	196	260	26	24	219	190	Alpine CCD
11 800	11 074	84.3	104	121	256	23	21	201	174	Alpine CDP
2 223	2 145	67.0	23	17	12	1	1	24	13	Anza-Borrego Springs CCD
1 713	1 655	65.3	23	10	6	-	-	19	10	Borrego Springs CDP
30 783	28 586	65.0	425	184	727	120	58	683	516	Fallbrook CCD
2 672	2 496	73.4	29	8	89	4	4	42	31	Bonsall CDP (part)
18 247	16 687	57.3	362	134	435	76	40	513	397	Fallbrook CDP
2	2	100.0	-	-	-	-	-	-	-	Oceanside city (part)
1 400	1 286	70.6	3	10	49	16	6	30	13	Rainbow CDP (part)
10 192	9 246	75.4	185	63	339	36	29	294	195	Jamul CCD
223	164	52.9	4	-	39	-	-	16	15	Chula Vista city (part)
5 105	4 602	77.7	119	13	177	13	15	166	99	Jamul CDP
69	57	67.1	-	-	-	12	-	-	-	Rancho San Diego CDP (part)
4 666	4 270	81.8	125	105	51	1	14	100	85	Laguna-Pine Valley CCD
1 394	1 360	90.6	-	10	7	-	1	16	12	Pine Valley CDP
4 760	3 939	60.7	152	386	32	7	12	232	197	Mountain Empire CCD
382 689	320 725	57.8	17 862	2 532	24 160	3 005	795	13 610	11 043	Oceanside-Escondido CCD
-	-	(X)	-	-	-	-	-	-	-	Bonsall CDP (part)
-	-	(X)	-	-	-	-	-	-	-	Camp Pendleton South CDP (part)
64 465	58 828	80.2	658	191	2 984	129	114	1 561	1 276	Carlsbad city (part)
81 866	69 305	51.9	2 734	776	5 812	251	184	2 804	2 118	Escondido city
3 901	3 761	90.9	11	5	71	5	2	46	37	Lake San Marcos CDP
112 336	86 308	53.6	9 504	682	8 623	1 917	206	5 096	4 306	Oceanside city (part)
125	112	43.9	7	-	4	-	-	2	2	San Diego city (part)
34 673	29 584	53.8	1 001	214	2 503	119	40	1 212	961	San Marcos city (part)
388	286	56.1	6	70	4	5	1	16	15	Valley Center CDP (part)
54 867	44 844	49.9	3 535	440	3 206	526	161	2 155	1 771	Vista city
5 542	4 885	78.9	77	407	48	7	8	110	97	Palomar-Julian CCD
1 490	1 410	87.0	11	19	8	2	5	35	33	Julian CDP
4 397	2 755	38.8	65	1 273	160	9	14	121	108	Pauma Valley CCD
184	177	86.3	-	4	-	-	-	3	3	Rainbow CDP (part)
28 197	20 585	56.9	4 480	465	1 166	161	102	1 238	1 056	Pendleton CCD
6 343	4 886	59.6	848	102	223	24	14	246	205	Camp Pendleton North CDP
7 163	5 039	56.9	1 203	124	320	54	31	392	353	Camp Pendleton South CDP (part)
26 913	25 399	78.0	209	269	311	65	49	611	498	Ramona CCD
86	76	69.7	3	-	1	-	-	6	6	Poway city (part)
11 770	11 013	70.2	117	160	119	40	31	290	234	Ramona CDP
34	34	34.0	-	-	-	-	-	-	-	San Diego city (part)
8 549	8 123	87.7	66	40	96	19	5	200	166	San Diego Country Estates CDP
1 534 208	1 100 183	53.1	130 683	8 736	217 751	8 709	4 670	63 476	47 264	San Diego CCD
8 622	6 763	54.5	370	44	1 041	36	30	338	254	Bonita CDP
12 646	11 103	73.2	574	100	211	48	27	583	392	Bostonia CDP
4 612	4 185	85.7	33	10	287	3	2	92	78	Carlsbad city (part)
16 732	14 694	77.9	930	75	378	50	57	548	415	Casa de Oro-Mount Helix CDP
87 260	54 878	31.7	7 513	593	18 371	883	273	4 749	3 766	Chula Vista city (part)
21 731	18 937	78.6	1 213	125	875	68	43	470	433	Coronado city
2 503	2 379	87.6	8	12	19	7	6	72	57	Crest CDP
4 219	3 990	90.9	11	15	126	2	11	64	52	Del Mar city
73 556	61 188	64.5	4 828	661	2 511	331	181	3 856	2 314	El Cajon city
49 430	45 852	79.0	302	159	1 775	66	108	1 168	938	Encinitas city
2 164	1 986	88.5	4	5	126	4	4	35	26	Fairbanks Ranch CDP
3 010	2 859	88.1	47	20	30	4	2	48	34	Granite Hills CDP
3 255	3 057	83.9	14	54	37	2	2	89	74	Harbison Canyon CDP
16 174	11 737	43.5	1 343	187	1 677	153	45	1 032	883	Imperial Beach city
17 306	16 245	83.1	141	172	235	44	18	451	401	Lakeside CDP
47 347	40 371	73.7	2 561	260	2 177	183	108	1 687	1 272	La Mesa city
21 908	12 238	37.4	4 563	162	3 122	327	92	1 404	1 176	La Presa CDP

Table 3. **Race and Hispanic or Latino: 2000**—Con.

[For information on confidentiality protection, nonsampling error, and definitions, see text]

State County County Subdivision Place	Total population	Race									Hispanic or Latino (of any race)
		One race						Two or more races			
		White	Black or African American	American Indian and Alaska Native	Asian	Native Hawaiian and Other Pacific Islander	Some other race	Number	Percent of total population	Two races excluding Some other race, and three or more races	
San Diego County—Con.											
San Diego CCD—Con.											
Lemon Grove city	24 918	14 859	3 010	273	1 433	209	3 364	1 770	7.1	995	7 107
National City city	54 260	19 070	3 026	513	10 077	478	18 181	2 915	5.4	1 178	32 053
Poway city (part)	47 935	39 716	797	231	3 583	133	1 567	1 908	4.0	1 195	4 951
Rancho San Diego CDP (part)	20 070	16 792	654	112	838	44	657	973	4.8	494	2 161
Rancho Santa Fe CDP	3 252	3 035	15	5	90	2	70	35	1.1	26	173
San Diego city (part)	1 223 045	735 980	96 209	7 543	166 964	5 853	151 441	59 055	4.8	32 552	310 556
San Marcos city (part)	38	34	-	4	-	-	-	-	-	-	5
Santee city	52 975	45 929	783	429	1 350	216	2 134	2 134	4.0	1 445	6 016
Solana Beach city	12 979	11 293	65	54	449	18	725	375	2.9	191	1 922
Spring Valley CDP	26 663	18 153	2 730	204	1 276	139	2 520	1 641	6.2	1 060	5 726
Winter Gardens CDP	19 771	17 475	258	197	269	56	794	722	3.7	458	2 424
Valley Center CCD	18 777	15 689	108	754	282	21	1 382	541	2.9	262	3 244
Hidden Meadows CDP	3 463	3 241	31	12	59	4	41	75	2.2	40	203
Valley Center CDP (part)	6 813	5 938	32	116	94	9	438	186	2.7	94	1 084
San Francisco County	776 733	385 728	60 515	3 458	239 565	3 844	50 368	33 255	4.3	18 791	109 504
San Francisco CCD	776 733	385 728	60 515	3 458	239 565	3 844	50 368	33 255	4.3	18 791	109 504
San Francisco city	776 733	385 728	60 515	3 458	239 565	3 844	50 368	33 255	4.3	18 791	109 504
San Joaquin County	563 598	327 607	37 689	6 377	64 283	1 955	91 613	34 074	6.0	16 752	172 073
Escalon CCD	11 801	9 763	50	97	117	20	1 336	418	3.5	193	2 677
Escalon city	5 963	5 082	34	57	65	11	520	194	3.3	122	1 125
Linden-Farmington CCD	4 113	3 246	23	45	46	9	553	191	4.6	65	1 090
Farmington CDP	262	191	-	-	4	-	41	26	9.9	1	69
Linden CDP	1 103	971	3	18	9	-	62	40	3.6	19	155
Lockeford CCD	10 618	8 291	35	86	172	28	1 564	442	4.2	119	2 526
Lockeford CDP	3 179	2 461	8	33	45	12	511	109	3.4	39	784
Lodi CCD	72 388	54 801	428	642	3 475	80	9 606	3 356	4.6	1 439	18 776
Lodi city (part)	56 993	42 419	344	494	2 881	68	7 968	2 819	4.9	1 156	15 460
Morada CDP (part)	2	2	-	-	-	-	-	-	-	-	-
North Woodbridge CDP	1 320	1 215	1	10	41	1	7	45	3.4	23	89
South Woodbridge CDP	2 825	2 153	4	28	137	1	388	114	4.0	74	774
Stockton city (part)	4	4	-	-	-	-	-	-	-	-	-
Manteca CCD	70 974	49 078	2 790	956	3 542	270	9 939	4 399	6.2	2 202	19 394
Lathrop city (part)	10 381	5 286	469	126	1 395	56	2 174	875	8.4	448	3 990
Manteca city	49 258	36 534	1 406	643	1 733	179	5 693	3 070	6.2	1 578	12 363
Stockton city (part)	72	52	5	1	1	-	12	1	1.4	1	13
Ripon CCD	12 596	10 522	40	78	188	29	1 257	482	3.8	215	2 438
Ripon city	10 146	8 575	35	62	153	28	893	400	3.9	190	1 843
Stockton CCD	306 656	143 468	29 515	3 749	51 529	1 174	56 834	20 387	6.6	10 263	104 695
August CDP	7 808	4 008	103	237	253	42	2 665	500	6.4	199	4 370
Country Club CDP	9 462	6 467	335	135	579	13	1 114	819	8.7	456	2 719
French Camp CDP	4 109	1 816	492	33	183	19	1 320	246	6.0	95	1 847
Garden Acres CDP	9 747	5 364	100	193	372	23	3 083	612	6.3	219	5 174
Kennedy CDP	3 275	953	301	51	344	8	1 449	169	5.2	50	2 208
Lincoln Village CDP	4 216	3 344	123	44	180	1	284	240	5.7	132	801
Morada CDP (part)	3 724	3 048	26	25	243	17	230	135	3.6	80	489
Stockton city (part)	242 062	104 397	27 260	2 706	48 270	975	42 078	16 376	6.8	8 441	78 894
Taft Mosswood CDP	1 388	329	257	12	216	11	488	75	5.4	29	814
Thornton CCD	4 650	2 733	192	49	324	8	1 084	260	5.6	114	1 659
Lodi city (part)	6	2	-	-	-	-	4	-	-	-	4
Stockton city (part)	1 633	993	152	20	235	6	118	109	6.7	68	310
Tracy CCD	69 802	45 705	4 616	675	4 890	337	9 440	4 139	5.9	2 142	18 818
Lathrop city (part)	64	33	-	-	-	-	31	-	-	-	41
Tracy city	56 929	37 127	3 117	518	4 633	315	7 445	3 774	6.6	2 004	15 765
San Luis Obispo County	246 681	208 699	5 002	2 335	6 568	286	15 312	8 479	3.4	5 180	40 196
Arroyo Grande CCD	68 960	57 095	490	738	1 765	92	6 102	2 678	3.9	1 563	14 361
Arroyo Grande city	15 851	14 020	99	71	489	28	597	547	3.5	330	1 770
Grover Beach city	13 067	10 421	135	221	490	39	1 206	555	4.2	337	2 941
Nipomo CDP	12 626	9 582	76	167	182	7	2 021	591	4.7	288	4 362
Oceano CDP	7 260	4 990	81	94	131	2	1 581	381	5.2	218	3 240
Pismo Beach city (part)	8 525	7 786	51	61	249	5	141	232	2.7	130	588
Atascadero CCD	40 875	36 589	716	405	436	44	1 329	1 356	3.3	900	4 337
Atascadero city (part)	26 409	23 449	623	247	336	30	842	882	3.3	575	2 783
El Paso de Robles (Paso Robles) city (part)	13	12	-	-	-	-	-	1	7.7	1	6
Templeton CDP (part)	4 523	4 098	44	33	43	4	165	136	3.0	82	541
North Coast CCD	36 559	32 741	197	293	1 000	30	1 243	1 055	2.9	725	3 975
Atascadero city (part)	2	2	-	-	-	-	-	-	-	-	-
Baywood-Los Osos CDP	14 351	12 667	92	99	655	10	358	470	3.3	358	1 292
Cambria CDP	6 232	5 676	22	62	72	8	251	141	2.3	87	874
Cayucos CDP	2 943	2 761	7	11	37	1	62	64	2.2	53	200
Morro Bay city	10 350	9 257	70	98	187	9	424	305	2.9	186	1 183
Paso Robles CCD	40 493	32 524	943	517	555	43	4 321	1 590	3.9	883	9 041
El Paso de Robles (Paso Robles) city (part)	24 284	18 381	806	316	458	34	3 325	964	4.0	560	6 729
Lake Nacimiento CDP	2 176	2 035	7	29	8	-	23	74	3.4	53	159
San Miguel CDP	1 427	903	21	39	6	-	340	118	8.3	53	466
Shandon CDP	986	702	5	6	5	-	203	65	6.6	22	470
Templeton CDP (part)	164	137	11	-	-	-	5	11	6.7	8	13
San Luis Obispo CCD	59 794	49 750	2 656	382	2 812	77	2 317	1 800	3.0	1 109	8 482
Pismo Beach city (part)	26	25	-	-	1	-	-	-	-	-	1
San Luis Obispo city	44 174	37 155	644	287	2 331	58	2 130	1 569	3.6	950	5 147
San Mateo County	707 161	420 683	24 840	3 140	141 684	9 403	71 910	35 501	5.0	18 952	154 708
San Mateo CCD	375 299	252 413	15 144	1 602	45 059	5 549	39 966	15 566	4.1	8 599	83 511
Atherton town	7 194	6 141	50	12	704	30	72	185	2.6	132	200
Belmont city	25 123	18 889	422	72	3 878	136	659	1 067	4.2	672	2 090
Burlingame city (part)	139	118	2	-	5	-	10	4	2.9	3	22
East Palo Alto city	29 506	7 962	6 796	246	657	2 252	10 248	1 345	4.6	561	17 346
Emerald Lake Hills CDP	3 899	3 488	22	7	201	8	53	120	3.1	73	202
Foster City city (part)	28 803	17 087	602	34	9 368	167	355	1 190	4.1	814	1 531
Highlands-Baywood Park CDP	4 210	2 970	60	16	853	10	94	207	4.9	162	250
Hillsborough town (part)	10 822	7 769	54	7	2 602	25	76	289	2.7	193	304

Table 3. **Race and Hispanic or Latino: 2000**—Con.

[For information on confidentiality protection, nonsampling error, and definitions, see text]

Not Hispanic or Latino										
	One race							Two or more races		
	White									**State** **County** **County Subdivision** **Place**
Total	Number	Percent of total population	Black or African American	American Indian and Alaska Native	Asian	Native Hawaiian and Other Pacific Islander	Some other race	Total	Two races excluding Some other race, and three or more races	
										San Diego County—Con.
										San Diego CCD—Con.
17 811	12 017	48.2	2 874	169	1 391	189	71	1 100	849	Lemon Grove city
22 207	7 653	14.1	2 823	206	9 863	399	83	1 180	913	National City city
42 984	37 016	77.2	749	159	3 529	127	97	1 307	1 058	Poway city (part)
17 909	15 526	77.4	635	79	799	40	53	777	430	Rancho San Diego CDP (part)
3 079	2 933	90.2	11	5	90	1	6	33	26	Rancho Santa Fe CDP
912 489	603 746	49.4	92 823	4 267	164 891	5 311	3 065	38 386	28 181	San Diego city (part)
33	33	86.8	-	-	-	-	-	-	-	San Marcos city (part)
46 959	42 803	80.8	751	325	1 307	183	93	1 497	1 266	Santee city
11 057	10 250	79.0	62	29	430	14	18	254	166	Solana Beach city
20 937	15 592	58.5	2 632	136	1 221	123	83	1 150	896	Spring Valley CDP
17 347	16 139	81.6	245	158	256	44	26	479	393	Winter Gardens CDP
15 533	14 181	75.5	95	620	280	17	46	294	211	Valley Center CCD
3 260	3 098	89.5	31	9	59	4	6	53	33	Hidden Meadows CDP
5 729	5 378	78.9	31	101	92	9	15	103	85	Valley Center CDP (part)
667 229	338 909	43.6	58 791	2 020	238 173	3 602	2 580	23 154	16 244	San Francisco County
667 229	338 909	43.6	58 791	2 020	238 173	3 602	2 580	23 154	16 244	San Francisco CCD
667 229	338 909	43.6	58 791	2 020	238 173	3 602	2 580	23 154	16 244	San Francisco city
391 525	267 002	47.4	36 139	3 531	62 126	1 624	1 225	19 878	13 292	San Joaquin County
9 124	8 618	73.0	50	59	108	16	18	255	158	Escalon CCD
4 838	4 565	76.6	34	42	64	7	9	117	95	Escalon city
3 023	2 839	69.0	23	22	42	6	-	91	50	Linden-Farmington CCD
193	175	66.8	-	-	2	-	-	16	1	Farmington CDP
948	905	82.0	3	12	9	-	-	19	12	Linden CDP
8 092	7 575	71.3	28	64	169	25	30	201	103	Lockeford CCD
2 395	2 258	71.0	2	21	43	10	14	47	34	Lockeford CDP
53 612	47 111	65.1	341	407	3 380	63	212	2 098	1 218	Lodi CCD
41 533	36 198	63.5	260	309	2 807	53	179	1 727	960	Lodi city (part)
2	2	100.0	-	-	-	-	-	-	-	Morada CDP (part)
1 231	1 159	87.8	1	3	39	1	-	28	17	North Woodbridge CDP
2 051	1 795	63.5	4	21	133	1	7	90	68	South Woodbridge CDP
4	4	100.0	-	-	-	-	-	-	-	Stockton city (part)
51 580	41 968	59.1	2 703	573	3 401	226	160	2 549	1 735	Manteca CCD
6 391	3 966	38.2	456	62	1 340	47	22	498	369	Lathrop city (part)
36 895	31 556	64.1	1 336	365	1 662	144	76	1 756	1 228	Manteca city
59	51	70.8	5	1	1	-	-	1	1	Stockton city (part)
10 158	9 621	76.4	27	47	157	25	15	266	175	Ripon CCD
8 303	7 844	77.3	25	36	143	24	13	218	154	Ripon city
201 961	108 626	35.4	28 333	1 897	49 817	962	557	11 769	8 016	Stockton CCD
3 438	2 745	35.2	71	117	207	40	11	247	144	August CDP
6 743	5 423	57.3	325	81	508	8	9	389	317	Country Club CDP
2 262	1 482	36.1	491	15	173	17	3	81	69	French Camp CDP
4 573	3 803	39.0	91	94	334	5	5	241	154	Garden Acres CDP
1 067	357	10.9	281	35	317	2	3	72	44	Kennedy CDP
3 415	2 975	70.6	109	30	156	1	6	138	99	Lincoln Village CDP
3 235	2 836	76.2	25	21	237	16	5	95	73	Morada CDP (part)
163 168	77 628	32.1	26 214	1 319	46 865	805	486	9 851	6 645	Stockton city (part)
574	74	5.3	252	2	208	11	-	27	15	Taft Mosswood CDP
2 991	2 269	48.8	173	42	316	7	15	169	92	Thornton CCD
2	2	33.3	-	-	-	-	-	-	-	Lodi city (part)
1 323	856	52.4	140	17	227	5	10	68	56	Stockton city (part)
50 984	38 375	55.0	4 461	420	4 736	294	218	2 480	1 745	Tracy CCD
23	23	35.9	-	-	-	-	-	-	-	Lathrop city (part)
41 164	30 723	54.0	2 976	297	4 481	275	182	2 230	1 636	Tracy city
206 485	187 840	76.1	4 743	1 490	6 342	227	365	5 478	4 315	San Luis Obispo County
54 599	50 306	72.9	404	447	1 676	77	110	1 579	1 237	Arroyo Grande CCD
14 081	13 109	82.7	93	55	467	28	13	316	267	Arroyo Grande city
10 126	9 023	69.1	99	115	472	26	29	362	275	Grover Beach city
8 264	7 653	60.6	64	83	164	5	20	275	200	Nipomo CDP
4 020	3 548	48.9	56	61	115	2	13	225	179	Oceano CDP
7 937	7 424	87.1	49	41	244	5	11	163	107	Pismo Beach city (part)
36 538	34 109	83.4	685	271	413	35	82	943	777	Atascadero CCD
23 626	21 848	82.7	603	160	319	28	55	613	494	Atascadero city (part)
7	7	53.8	-	-	-	-	-	-	-	El Paso de Robles (Paso Robles) city (part)
3 982	3 772	83.4	39	26	42	4	7	92	71	Templeton CDP (part)
32 584	30 429	83.2	174	184	975	25	37	760	620	North Coast CCD
2	2	100.0	-	-	-	-	-	-	-	Atascadero city (part)
13 059	11 871	82.7	87	60	647	10	19	365	309	Baywood-Los Osos CDP
5 358	5 153	82.7	18	21	70	5	6	85	75	Cambria CDP
2 743	2 645	89.9	7	6	36	1	-	48	43	Cayucos CDP
9 167	8 630	83.4	59	79	178	9	9	203	155	Morro Bay city
31 452	28 706	70.9	880	313	525	22	53	953	736	Paso Robles CCD
17 555	15 593	64.2	751	174	430	14	30	563	454	El Paso de Robles (Paso Robles) city (part)
2 017	1 929	88.6	6	21	8	-	-	53	49	Lake Nacimiento CDP
961	828	58.0	21	26	6	-	11	69	44	San Miguel CDP
516	485	49.2	4	4	5	-	1	17	10	Shandon CDP
151	134	81.7	10	-	-	-	-	7	7	Templeton CDP (part)
51 312	44 290	74.1	2 600	275	2 753	68	83	1 243	945	San Luis Obispo CCD
25	25	96.2	-	-	-	-	-	-	-	Pismo Beach city (part)
39 027	34 756	78.7	594	189	2 286	49	78	1 075	801	San Luis Obispo city
552 453	352 355	49.8	23 778	1 546	140 313	9 112	2 217	23 132	16 174	San Mateo County
291 788	215 183	57.3	14 594	744	44 605	5 417	997	10 248	7 497	San Mateo CCD
6 994	6 022	83.7	50	10	704	30	18	160	124	Atherton town
23 033	17 696	70.4	389	57	3 843	122	95	831	602	Belmont city
117	107	77.0	2	-	5	-	-	3	3	Burlingame city (part)
12 160	1 930	6.5	6 641	66	621	2 223	67	612	434	East Palo Alto city
3 697	3 366	86.3	21	6	197	8	8	91	61	Emerald Lake Hills CDP
27 272	16 090	55.9	595	29	9 339	156	69	994	734	Foster City city (part)
3 960	2 832	67.3	55	11	852	10	10	190	155	Highlands-Baywood Park CDP
10 518	7 538	69.7	54	4	2 600	25	27	270	192	Hillsborough town (part)

Table 3. **Race and Hispanic or Latino: 2000**—Con.

[For information on confidentiality protection, nonsampling error, and definitions, see text]

State County County Subdivision Place	Total population	Race									Hispanic or Latino (of any race)
		One race						Two or more races			
		White	Black or African American	American Indian and Alaska Native	Asian	Native Hawaiian and Other Pacific Islander	Some other race	Number	Percent of total population	Two races excluding Some other race, and three or more races	
San Mateo County—Con.											
San Mateo CCD—Con.											
Menlo Park city	30 785	22 274	2 163	136	2 201	389	2 635	987	3.2	606	4 803
North Fair Oaks CDP	15 440	7 813	296	130	468	203	5 858	672	4.4	163	10 741
Portola Valley town	4 462	4 146	18	11	178	2	43	64	1.4	54	149
Redwood City city	75 402	52 008	1 916	384	6 715	663	10 535	3 181	4.2	1 620	23 557
San Carlos city	27 718	23 434	209	53	2 182	110	664	1 066	3.8	642	2 133
San Mateo city	92 482	61 251	2 397	447	13 961	1 517	8 260	4 649	5.0	2 545	18 973
West Menlo Park CDP	3 629	3 174	33	7	263	4	34	114	3.1	87	162
Woodside town	5 352	4 828	20	8	267	6	70	153	2.9	105	232
South Coastside CCD	29 012	23 701	571	182	849	63	2 483	1 163	4.0	645	5 885
El Granada CDP	5 724	4 820	32	60	163	11	390	248	4.3	134	900
Half Moon Bay city	11 842	9 150	463	52	402	14	1 307	454	3.8	250	2 751
Millbrae city (part)	-	-	-	-	-	-	-	-	(X)	-	-
Montara CDP	2 950	2 632	30	4	108	5	64	107	3.6	82	267
Moss Beach CDP	1 953	1 768	2	12	43	9	21	98	5.0	62	141
San Bruno city (part)	-	-	-	-	-	-	-	-	(X)	-	-
South San Francisco CCD	302 850	144 569	9 125	1 356	95 776	3 791	29 461	18 772	6.2	9 708	65 312
Brisbane city	3 597	2 624	38	24	524	22	180	185	5.1	116	550
Broadmoor CDP	4 026	1 978	74	18	1 409	45	262	240	6.0	148	729
Burlingame city (part)	28 019	21 530	294	65	3 876	135	1 009	1 110	4.0	592	2 973
Colma town	1 191	576	17	-	282	3	232	81	6.8	36	523
Daly City city	103 621	26 836	4 720	456	52 522	940	11 735	6 412	6.2	2 967	23 072
Foster City city (part)	-	-	-	-	-	-	-	-	(X)	-	-
Hillsborough town (part)	3	3	-	-	-	-	-	-	-	-	-
Millbrae city (part)	20 718	13 061	165	47	5 651	238	745	811	3.9	473	2 376
Pacifica city	38 390	26 684	1 254	190	5 868	263	1 605	2 526	6.6	1 746	5 609
San Bruno city (part)	40 165	23 156	807	189	7 506	1 156	4 346	3 005	7.5	1 502	9 686
South San Francisco city	60 552	26 671	1 707	362	17 510	944	9 091	4 267	7.0	2 063	19 282
Santa Barbara County	399 347	290 418	9 195	4 784	16 344	700	60 683	17 223	4.3	8 587	136 668
Carpinteria Valley CCD	19 108	14 764	108	155	452	32	2 863	734	3.8	343	6 896
Carpinteria city	14 194	10 418	84	140	338	26	2 568	620	4.4	261	6 175
Summerland CDP (part)	1 545	1 418	7	4	37	2	35	42	2.7	29	115
Toro Canyon CDP	1 697	1 493	6	6	23	3	136	30	1.8	22	276
Cuyama CCD	1 349	1 055	11	20	8	-	222	33	2.4	12	572
Guadalupe CCD	6 063	2 863	40	107	346	9	2 264	434	7.2	154	5 009
Guadalupe city	5 659	2 577	40	105	333	9	2 190	405	7.2	147	4 781
Santa Maria city (part)	4	4	-	-	-	-	-	-	-	-	4
Lompoc Valley CCD	58 301	40 712	4 201	800	2 138	202	7 295	2 953	5.1	1 803	17 564
Buellton city (part)	-	-	-	-	-	-	-	-	(X)	-	-
Lompoc city	41 103	27 050	3 017	651	1 605	133	6 446	2 201	5.4	1 269	15 337
Mission Hills CDP	3 142	2 489	113	46	92	11	239	152	4.8	95	640
Vandenberg AFB CDP	6 151	4 445	722	33	240	40	305	366	6.0	285	683
Vandenberg Village CDP	5 802	4 905	325	59	174	10	155	174	3.0	120	515
Santa Barbara CCD	181 894	139 104	2 811	1 617	8 480	252	22 736	6 894	3.8	3 474	49 865
Goleta CDP	55 204	43 397	703	451	3 548	60	5 098	1 947	3.5	1 116	12 326
Isla Vista CDP	18 344	12 748	385	118	2 121	42	1 864	1 066	5.8	621	3 671
Mission Canyon CDP	2 610	2 444	11	4	34	1	57	59	2.3	22	173
Montecito CDP	10 000	9 403	48	31	129	21	214	154	1.5	128	519
Santa Barbara city	92 325	68 355	1 636	990	2 554	126	15 110	3 554	3.8	1 539	32 330
Summerland CDP (part)	-	-	-	-	-	-	-	-	(X)	-	-
Santa Maria Valley CCD	110 773	73 065	1 941	1 683	4 682	181	23 758	5 463	4.9	2 458	52 444
Orcutt CDP	28 830	24 990	403	265	924	24	1 127	1 097	3.8	748	4 165
Santa Maria city (part)	77 419	44 958	1 449	1 360	3 673	138	21 691	4 150	5.4	1 613	46 192
Santa Ynez Valley CCD	21 859	18 855	83	402	238	24	1 545	712	3.3	343	4 318
Buellton city (part)	3 828	3 120	21	44	42	8	468	125	3.3	70	985
Los Alamos CDP	1 372	1 055	3	25	10	7	207	65	4.7	22	476
Santa Ynez CDP	4 584	4 210	8	56	59	1	141	109	2.4	76	422
Solvang city	5 332	4 705	23	35	56	2	294	217	4.1	83	1 059
Santa Clara County	1 682 585	905 660	47 182	11 350	430 095	5 773	204 088	78 437	4.7	40 610	403 401
Diablo Range CCD	819	640	11	8	27	2	114	17	2.1	1	223
Morgan Hill city (part)	-	-	-	-	-	-	-	-	(X)	-	-
San Jose city (part)	8	8	-	-	-	-	-	-	-	-	1
Gilroy CCD	45 251	26 566	773	705	1 949	105	12 693	2 460	5.4	930	24 354
Gilroy city (part)	41 390	24 379	745	661	1 803	105	11 479	2 218	5.4	855	22 278
Lexington CCD	3 921	3 600	17	23	92	1	68	120	3.1	69	223
Lexington Hills CDP	2 454	2 254	14	12	54	1	47	72	2.9	41	123
San Jose city (part)	-	-	-	-	-	-	-	-	(X)	-	-
Llagas-Uvas CCD	3 143	2 660	33	22	104	1	184	139	4.4	92	405
Gilroy city (part)	19	9	-	-	-	-	10	-	-	-	10
San Jose city (part)	34	26	-	-	-	-	4	4	11.8	-	4
San Jose CCD	1 621 316	865 725	46 288	10 579	426 541	5 657	190 975	75 551	4.7	39 399	377 888
Alum Rock CDP	13 479	5 950	301	230	1 172	53	4 972	801	5.9	288	9 029
Buena Vista CDP	1 704	773	90	14	59	7	654	107	6.3	19	1 123
Burbank CDP	5 239	3 328	154	44	353	30	1 038	292	5.6	118	2 259
Cambrian Park CDP	3 258	2 765	13	34	134	7	141	164	5.0	99	379
Campbell city	38 138	27 758	964	248	5 402	88	1 859	1 819	4.8	1 069	5 083
Cupertino city (part)	49 896	24 769	343	99	22 406	67	636	1 576	3.2	1 104	1 997
East Foothills CDP	8 133	5 504	230	81	876	13	915	514	6.3	273	2 333
Fruitdale CDP	895	685	17	10	49	3	64	67	7.5	35	150
Gilroy city (part)	55	38	-	-	7	-	10	-	-	-	10
Los Altos city (part)	27 623	22 195	130	45	4 259	45	183	766	2.8	560	822
Los Altos Hills town (part)	3 509	2 592	16	3	743	5	18	132	3.8	87	74
Los Gatos town	28 592	24 784	226	87	2 173	21	366	935	3.3	625	1 491
Loyola CDP (part)	2 739	2 156	8	5	436	1	26	107	3.9	78	116
Milpitas city	62 698	19 353	2 295	388	32 482	393	4 687	3 100	4.9	1 816	10 417
Monte Sereno city	3 483	2 912	6	2	428	1	37	97	2.8	87	125
Morgan Hill city (part)	33 556	24 296	573	362	2 020	77	4 505	1 723	5.1	904	9 229
Mountain View city	70 708	45 090	1 789	273	14 613	182	5 884	2 877	4.1	1 720	12 911
Palo Alto city (part)	57 410	43 438	1 168	120	9 898	81	825	1 880	3.3	1 395	2 686
San Jose city (part)	894 901	424 983	31 349	6 865	240 375	3 584	142 687	45 058	5.0	21 473	269 984
San Martin CDP	4 230	2 769	35	69	259	10	887	201	4.8	84	1 667
Santa Clara city	102 361	56 903	2 341	542	29 966	437	7 102	5 070	5.0	2 614	16 364

Table 3. **Race and Hispanic or Latino: 2000**—Con.

[For information on confidentiality protection, nonsampling error, and definitions, see text]

Not Hispanic or Latino										State County County Subdivision Place
	One race							Two or more races		
	White									
Total	Number	Percent of total population	Black or African American	American Indian and Alaska Native	Asian	Native Hawaiian and Other Pacific Islander	Some other race	Total	Two races excluding Some other race, and three or more races	
										San Mateo County—Con.
										San Mateo CCD—Con.
25 982	20 452	66.4	2 124	52	2 184	388	82	700	546	Menlo Park city
4 699	3 575	23.2	262	45	438	194	28	157	116	North Fair Oaks CDP
4 313	4 053	90.8	18	3	178	1	7	53	50	Portola Valley town
51 845	40 656	53.9	1 791	165	6 604	635	163	1 831	1 392	Redwood City city
25 585	22 234	80.2	193	37	2 155	105	56	805	567	San Carlos city
73 509	52 260	56.5	2 273	222	13 811	1 484	342	3 117	2 181	San Mateo city
3 467	3 070	84.6	26	6	263	3	2	97	83	West Menlo Park CDP
5 120	4 686	87.6	20	7	263	6	10	128	100	Woodside town
23 127	20 787	71.6	530	89	834	62	56	769	568	South Coastside CCD
4 824	4 418	77.2	16	30	163	10	16	171	117	El Granada CDP
9 091	7 882	66.6	448	28	391	14	21	307	224	Half Moon Bay city
-	-	(X)	-	-	-	-	-	-	-	Millbrae city (part)
2 683	2 457	83.3	29	3	108	5	2	79	72	Montara CDP
1 812	1 660	85.0	2	4	43	9	7	87	60	Moss Beach CDP
-	-	(X)	-	-	-	-	-	-	-	San Bruno city (part)
237 538	116 385	38.4	8 654	713	94 874	3 633	1 164	12 115	8 109	South San Francisco CCD
3 047	2 329	64.7	35	13	507	19	20	124	89	Brisbane city
3 297	1 630	40.5	68	13	1 392	43	2	149	122	Broadmoor CDP
25 046	19 956	71.2	264	39	3 836	132	68	751	508	Burlingame city (part)
668	330	27.7	11	-	280	3	1	43	26	Colma town
80 549	18 344	17.7	4 482	199	52 154	904	414	4 052	2 498	Daly City city
-	-	(X)	-	-	-	-	-	-	-	Foster City city (part)
3	3	100.0	-	-	-	-	-	-	-	Hillsborough town (part)
18 342	11 674	56.3	154	24	5 614	227	61	588	413	Millbrae city (part)
32 781	23 549	61.3	1 219	123	5 765	247	119	1 759	1 440	Pacifica city
30 479	18 822	46.9	753	103	7 393	1 118	211	2 079	1 305	San Bruno city (part)
41 270	18 487	30.5	1 621	197	17 312	896	264	2 493	1 659	South San Francisco city
262 679	227 083	56.9	8 385	2 135	15 713	589	585	8 189	6 498	Santa Barbara County
12 212	11 222	58.7	97	74	444	18	7	350	276	Carpinteria Valley CCD
8 019	7 266	51.2	74	68	331	14	5	261	202	Carpinteria city
1 430	1 346	87.1	7	3	36	1	1	36	25	Summerland CDP (part)
1 421	1 363	80.3	5	3	23	3	1	23	19	Toro Canyon CDP
777	741	54.9	8	8	8	-	-	12	12	Cuyama CCD
1 054	614	10.1	20	30	281	8	5	96	77	Guadalupe CCD
878	457	8.1	20	28	268	8	4	93	74	Guadalupe city
-	-	-	-	-	-	-	-	-	-	Santa Maria city (part)
40 737	32 315	55.4	4 022	458	2 062	188	86	1 606	1 418	Lompoc Valley CCD
-	-	(X)	-	-	-	-	-	-	-	Buellton city (part)
25 766	19 696	47.9	2 887	365	1 540	119	47	1 112	957	Lompoc city
2 502	2 173	69.2	108	32	91	11	8	79	70	Mission Hills CDP
5 468	4 198	68.2	686	25	233	40	23	263	251	Vandenberg AFB CDP
5 287	4 633	79.9	317	31	171	10	5	120	113	Vandenberg Village CDP
132 029	116 256	63.9	2 465	696	8 331	209	340	3 732	2 795	Santa Barbara CCD
42 878	37 230	67.4	630	206	3 525	54	84	1 149	907	Goleta CDP
14 673	11 326	61.7	341	58	2 087	35	52	774	551	Isla Vista CDP
2 437	2 336	89.5	11	3	33	1	4	49	18	Mission Canyon CDP
9 481	9 125	91.3	44	16	127	21	16	132	116	Montecito CDP
59 995	53 849	58.3	1 418	405	2 467	98	180	1 578	1 164	Santa Barbara city
-	-	(X)	-	-	-	-	-	-	-	Summerland CDP (part)
58 329	49 364	44.6	1 713	599	4 359	143	114	2 037	1 653	Santa Maria Valley CCD
24 665	22 479	78.0	390	170	878	21	37	690	605	Orcutt CDP
31 227	24 742	32.0	1 246	390	3 406	109	68	1 266	987	Santa Maria city (part)
17 541	16 571	75.8	60	270	228	23	33	356	267	Santa Ynez Valley CCD
2 843	2 670	69.7	12	32	42	8	3	76	57	Buellton city (part)
896	838	61.1	1	20	10	7	-	20	18	Los Alamos CDP
4 162	3 977	86.8	8	32	57	1	10	77	64	Santa Ynez CDP
4 273	4 090	76.7	16	19	52	2	-	94	66	Solvang city
1 279 184	744 282	44.2	44 475	5 270	426 771	5 040	3 522	49 824	34 342	Santa Clara County
596	544	66.4	10	6	27	1	2	6	1	Diablo Range CCD
-	-	(X)	-	-	-	-	-	-	-	Morgan Hill city (part)
7	7	87.5	-	-	-	-	-	-	-	San Jose city (part)
20 897	17 242	38.1	636	207	1 791	74	64	883	648	Gilroy CCD
19 112	15 720	38.0	615	193	1 651	74	58	801	593	Gilroy city (part)
3 698	3 459	88.2	17	20	89	1	24	88	61	Lexington CCD
2 331	2 180	88.8	14	10	52	1	17	57	39	Lexington Hills CDP
-	-	(X)	-	-	-	-	-	-	-	San Jose city (part)
2 738	2 472	78.7	32	16	104	1	19	94	74	Llagas-Uvas CCD
9	9	47.4	-	-	-	-	-	-	-	Gilroy city (part)
30	26	76.5	-	-	-	-	-	4	-	San Jose city (part)
1 243 428	714 335	44.1	43 726	5 009	423 380	4 956	3 399	48 623	33 449	San Jose CCD
4 450	2 677	19.9	273	75	1 089	39	15	282	163	Alum Rock CDP
581	397	23.3	75	5	58	7	1	38	19	Buena Vista CDP
2 980	2 330	44.5	135	21	339	24	7	124	88	Burbank CDP
2 879	2 599	79.8	12	15	132	7	9	105	84	Cambrian Park CDP
33 055	25 168	66.0	932	151	5 348	82	60	1 314	906	Campbell city
47 899	23 617	47.3	315	78	22 358	58	123	1 350	1 015	Cupertino city (part)
5 800	4 375	53.8	224	30	856	11	7	297	216	East Foothills CDP
745	617	68.9	17	5	44	2	13	47	26	Fruitdale CDP
45	38	69.1	-	-	7	-	-	-	-	Gilroy city (part)
26 801	21 601	78.2	127	37	4 240	45	55	696	530	Los Altos city (part)
3 435	2 543	72.5	16	1	737	5	10	123	83	Los Altos Hills town (part)
27 101	23 821	83.3	217	53	2 160	19	54	777	556	Los Gatos town
2 623	2 074	75.7	8	5	436	1	2	97	72	Loyola CDP (part)
52 281	14 917	23.8	2 187	240	32 281	347	131	2 178	1 576	Milpitas city
3 358	2 828	81.2	6	2	427	1	8	86	79	Monte Sereno city
24 327	20 583	61.3	537	179	1 966	50	68	944	729	Morgan Hill city (part)
57 797	39 029	55.2	1 674	164	14 513	160	221	2 036	1 522	Mountain View city
54 724	41 759	72.7	1 150	87	9 865	78	183	1 602	1 311	Palo Alto city (part)
624 917	322 501	36.0	29 495	2 959	238 378	3 093	1 699	26 792	17 749	San Jose city (part)
2 563	2 122	50.2	28	19	256	9	8	121	72	San Martin CDP
85 997	49 392	48.3	2 237	275	29 791	416	275	3 611	2 276	Santa Clara city

Table 3. **Race and Hispanic or Latino: 2000**—Con.

[For information on confidentiality protection, nonsampling error, and definitions, see text]

State County County Subdivision Place	Total population	Race: One race: White	Black or African American	American Indian and Alaska Native	Asian	Native Hawaiian and Other Pacific Islander	Some other race	Two or more races: Number	Percent of total population	Two races excluding Some other race, and three or more races	Hispanic or Latino (of any race)
Santa Clara County—Con.											
San Jose CCD—Con.											
Saratoga city (part)	29 843	20 111	115	46	8 679	25	171	696	2.3	535	936
Seven Trees CDP	1 666	727	26	52	127	5	612	117	7.0	54	1 133
Stanford CDP	13 315	8 042	653	96	3 405	21	486	612	4.6	449	1 193
Sunnyvale city	131 760	70 193	2 927	608	42 524	428	9 474	5 606	4.3	3 209	20 390
Sunol-Midtown CDP	748	372	11	10	25	1	285	44	5.9	10	481
West Santa Clara CCD	8 135	6 469	60	13	1 382	7	54	150	1.8	119	308
Cupertino city (part)	650	573	4	2	56	-	3	12	1.8	9	13
Los Altos city (part)	70	55	-	3	12	-	-	-	-	-	-
Los Altos Hills town (part)	4 393	3 330	31	4	924	2	18	84	1.9	65	96
Loyola CDP (part)	739	596	4	-	118	1	12	8	1.1	7	20
Palo Alto city (part)	1 188	953	16	2	192	3	2	20	1.7	18	36
Saratoga city (part)	-	-	-	-	-	-	-	-	(X)	-	-
Santa Cruz County	255 602	191 931	2 477	2 461	8 789	382	38 391	11 171	4.4	6 002	68 486
San Lorenzo Valley CCD	28 673	26 201	162	237	400	50	557	1 066	3.7	736	1 553
Ben Lomond CDP	2 364	2 155	4	16	39	3	56	91	3.8	47	152
Boulder Creek CDP	4 081	3 683	24	45	70	8	89	162	4.0	115	232
Day Valley CDP (part)	-	-	-	-	-	-	-	-	(X)	-	-
Santa Cruz CCD	150 718	125 150	1 766	1 116	5 906	224	10 269	6 287	4.2	4 010	20 983
Aptos CDP	9 396	8 492	53	61	225	10	234	321	3.4	187	655
Capitola city	10 033	8 412	117	57	401	20	555	471	4.7	283	1 267
Day Valley CDP (part)	3 054	2 592	22	38	54	-	242	106	3.5	64	487
Felton CDP	1 051	952	7	6	15	1	35	35	3.3	25	75
Live Oak CDP	16 628	12 905	227	169	636	18	1 840	833	5.0	499	3 655
Opal Cliffs CDP	6 458	5 481	63	50	142	9	414	299	4.6	169	808
Rio del Mar CDP	9 198	8 438	56	49	237	15	172	231	2.5	153	594
Santa Cruz city	54 593	42 984	945	469	2 677	72	4 990	2 456	4.5	1 649	9 491
Scotts Valley city	11 385	10 090	55	46	526	21	245	402	3.5	255	729
Soquel CDP	5 081	4 214	80	32	203	9	314	229	4.5	134	711
Twin Lakes CDP	5 533	4 362	50	35	127	10	688	261	4.7	150	1 247
Seaside CCD	4 191	3 636	53	17	77	10	187	211	5.0	123	462
Watsonville CCD	72 020	36 944	496	1 091	2 406	98	27 378	3 607	5.0	1 133	45 488
Amesti CDP	2 436	1 635	7	22	55	1	601	115	4.7	39	1 040
Aptos Hills-Larkin Valley CDP	2 361	1 995	15	9	44	7	180	111	4.7	44	359
Corralitos CDP	2 431	1 984	4	23	56	1	267	96	3.9	40	465
Day Valley CDP (part)	533	506	1	3	6	-	3	14	2.6	7	32
Freedom CDP	6 000	2 665	29	112	201	13	2 623	357	6.0	119	4 165
Interlaken CDP	7 328	3 802	74	94	410	5	2 563	380	5.2	140	4 551
Watsonville city	44 265	19 036	334	768	1 455	53	20 328	2 291	5.2	616	33 254
Shasta County	163 256	145 826	1 225	4 528	3 048	178	2 790	5 661	3.5	4 437	8 998
Central Shasta CCD	10 473	9 604	32	285	40	10	111	391	3.7	328	411
Big Bend CDP	149	124	-	13	2	-	5	5	3.4	3	5
Millville CDP	610	582	-	1	7	-	4	16	2.6	16	17
Montgomery Creek CDP	96	81	-	12	-	-	-	3	3.1	3	2
Round Mountain CDP	122	104	-	13	-	-	-	5	4.1	3	1
Shingletown CDP	2 222	2 063	8	53	6	-	17	75	3.4	66	76
East Shasta CCD	8 251	7 214	15	475	36	4	299	208	2.5	154	682
Burney CDP	3 217	2 830	3	221	21	2	69	71	2.2	62	192
Fall River Mills CDP	648	523	-	62	-	-	35	28	4.3	20	80
McArthur CDP	365	262	-	19	-	-	74	10	2.7	6	91
Redding-Anderson CCD	139 060	123 976	1 171	3 603	2 933	160	2 337	4 880	3.5	3 801	7 712
Anderson city	9 022	7 805	56	373	160	11	210	407	4.5	307	659
Cottonwood CDP	2 960	2 555	7	95	90	1	99	113	3.8	92	278
Palo Cedro CDP	1 247	1 161	7	14	19	-	11	35	2.8	32	32
Redding city	80 865	71 727	851	1 802	2 386	94	1 324	2 681	3.3	2 058	4 393
Shasta Lake city	9 008	7 911	65	399	32	8	180	413	4.6	359	557
Sacramento Canyon CCD	1 609	1 495	2	57	6	-	13	36	2.2	25	55
Lakehead-Lakeshore CDP	549	509	1	20	-	-	8	11	2.0	9	14
Southwest Shasta CCD	3 863	3 537	5	108	33	4	30	146	3.8	129	138
French Gulch CDP	254	236	-	10	2	-	1	5	2.0	3	7
Sierra County	3 555	3 348	7	67	6	3	37	87	2.4	65	213
East Sierra CCD	2 501	2 350	7	46	3	3	25	67	2.7	50	163
Loyalton city	862	818	2	23	1	-	5	13	1.5	9	62
West Sierra CCD	1 054	998	-	21	3	-	12	20	1.9	15	50
Siskiyou County	44 301	38 573	580	1 726	526	57	1 224	1 615	3.6	1 239	3 354
Butte Valley CCD	1 884	1 496	1	76	13	1	251	46	2.4	34	428
Dorris city	886	732	-	49	1	1	72	31	3.5	22	145
Macdoel CDP	140	50	-	12	8	-	69	1	0.7	1	89
Mount Hebron CDP	92	68	-	2	-	-	20	2	2.2	2	26
Dunsmuir CCD	2 486	2 237	56	56	16	1	52	68	2.7	61	234
Dunsmuir city	1 923	1 743	36	38	10	1	45	50	2.6	46	191
Etna CCD	3 380	2 953	3	221	23	1	48	131	3.9	107	148
Etna city	781	691	1	47	5	-	8	29	3.7	23	27
Greenview CDP (part)	178	157	-	7	1	-	-	13	7.3	13	1
Fort Jones CCD	1 749	1 587	3	44	-	3	34	78	4.5	57	117
Fort Jones city	660	585	1	21	-	3	10	40	6.1	25	53
Greenview CDP (part)	22	21	-	1	-	-	-	-	-	-	-
Happy Camp CCD	2 182	1 610	9	384	13	1	11	154	7.1	146	92
Hornbrook-Hilt CCD	752	656	3	37	2	3	22	29	3.9	21	47
Hornbrook CDP	286	246	-	14	-	2	14	10	3.5	6	28
McCloud-Medicine Lake CCD	1 691	1 521	28	36	16	6	27	57	3.4	49	102
McCloud CDP	1 343	1 209	26	25	16	6	14	47	3.5	40	77
Tennant CDP	63	56	-	1	-	-	2	4	6.3	4	7
Montague CCD	4 021	3 624	15	164	8	7	81	122	3.0	93	195
Montague city	1 456	1 296	1	74	2	1	32	50	3.4	35	79
Mount Shasta CCD	7 183	6 668	63	38	103	5	115	191	2.7	152	325
Mount Shasta city	3 621	3 323	55	16	59	5	77	86	2.4	68	211
Tulelake CCD	1 443	1 095	11	15	5	-	218	99	6.9	20	566
Tulelake city	1 020	732	11	13	3	-	172	89	8.7	18	462
Weed CCD	6 388	5 315	321	93	169	21	208	261	4.1	189	551

Table 3. **Race and Hispanic or Latino: 2000**—Con.

[For information on confidentiality protection, nonsampling error, and definitions, see text]

Not Hispanic or Latino										State County County Subdivision Place
	One race							Two or more races		
	White									
Total	Number	Percent of total population	Black or African American	American Indian and Alaska Native	Asian	Native Hawaiian and Other Pacific Islander	Some other race	Total	Two races excluding Some other race, and three or more races	
										Santa Clara County—Con.
										San Jose CCD—Con.
28 907	19 434	65.1	110	34	8 664	22	37	606	494	Saratoga city (part)
533	313	18.8	24	16	123	1	5	51	40	Seven Trees CDP
12 122	7 453	56.0	632	80	3 392	21	42	502	416	Stanford CDP
111 370	61 221	46.5	2 790	362	42 296	393	304	4 004	2 823	Sunnyvale city
267	206	27.5	11	2	25	1	3	19	9	Sunol-Midtown CDP
7 827	6 230	76.6	54	12	1 380	7	14	130	109	West Santa Clara CCD
637	564	86.8	4	2	56	-	1	10	9	Cupertino city (part)
70	55	78.6	-	3	12	-	-	-	-	Los Altos city (part)
4 297	3 252	74.0	26	4	923	2	10	80	64	Los Altos Hills town (part)
719	589	79.7	3	-	118	1	3	5	5	Loyola CDP (part)
1 152	923	77.7	16	1	191	3	-	18	17	Palo Alto city (part)
-	-	(X)	-	-	-	-	-	-	-	Saratoga city (part)
187 116	167 464	65.5	2 160	1 180	8 464	311	858	6 679	5 032	Santa Cruz County
27 120	25 313	88.3	154	184	389	46	165	869	646	San Lorenzo Valley CCD
2 212	2 072	87.6	3	12	37	3	15	70	44	Ben Lomond CDP
3 849	3 540	86.7	22	39	70	8	35	135	98	Boulder Creek CDP
-	-	(X)	-	-	-	-	-	-	-	Day Valley CDP (part)
129 735	116 481	77.3	1 616	698	5 749	202	556	4 433	3 468	Santa Cruz CCD
8 741	8 147	86.7	52	44	217	10	23	248	166	Aptos CDP
8 766	7 870	78.4	109	35	387	18	30	317	237	Capitola city
2 567	2 398	78.5	16	26	52	-	8	67	46	Day Valley CDP (part)
976	915	87.1	7	5	15	1	3	30	24	Felton CDP
12 973	11 468	69.0	204	111	610	18	56	506	398	Live Oak CDP
5 650	5 177	80.2	59	40	138	9	27	200	139	Opal Cliffs CDP
8 604	8 081	87.9	53	38	233	13	22	164	132	Rio del Mar CDP
45 102	39 304	72.0	871	248	2 607	60	247	1 765	1 437	Santa Cruz city
10 656	9 694	85.1	48	33	517	19	30	315	240	Scotts Valley city
4 370	3 909	76.9	70	18	197	8	17	151	121	Soquel CDP
4 286	3 893	70.4	47	23	127	8	21	167	130	Twin Lakes CDP
3 729	3 420	81.6	49	11	77	10	9	153	111	Seaside CCD
26 532	22 250	30.9	341	287	2 249	53	128	1 224	807	Watsonville CCD
1 396	1 271	52.2	7	13	51	1	6	47	30	Amesti CDP
2 002	1 856	78.6	15	5	44	5	3	74	37	Aptos Hills-Larkin Valley CDP
1 966	1 832	75.4	4	11	55	1	11	52	34	Corralitos CDP
501	486	91.2	1	2	6	-	-	6	4	Day Valley CDP (part)
1 835	1 441	24.0	28	30	195	5	7	129	80	Freedom CDP
2 777	2 179	29.7	49	39	364	5	4	137	101	Interlaken CDP
11 011	8 574	19.4	206	163	1 358	28	65	617	407	Watsonville city
154 258	141 097	86.4	1 179	4 025	3 014	154	245	4 544	4 021	Shasta County
10 062	9 406	89.8	30	255	38	9	10	314	286	Central Shasta CCD
144	124	83.2	-	13	2	-	-	5	3	Big Bend CDP
593	571	93.6	-	1	7	-	1	13	13	Millville CDP
94	81	84.4	-	12	-	-	-	1	1	Montgomery Creek CDP
121	103	84.4	-	13	-	-	-	5	3	Round Mountain CDP
2 146	2 029	91.3	6	48	5	-	1	57	56	Shingletown CDP
7 569	6 928	84.0	14	425	36	4	3	159	144	East Shasta CCD
3 025	2 742	85.2	2	197	21	2	1	60	60	Burney CDP
568	490	75.6	-	57	-	-	-	21	18	Fall River Mills CDP
274	247	67.7	-	17	-	-	1	9	6	McArthur CDP
131 348	119 840	86.2	1 128	3 196	2 903	137	225	3 919	3 454	Redding-Anderson CCD
8 363	7 526	83.4	50	306	155	11	11	304	277	Anderson city
2 682	2 411	81.5	7	82	90	-	3	89	78	Cottonwood CDP
1 215	1 140	91.4	7	14	15	-	8	31	29	Palo Cedro CDP
76 472	69 293	85.7	828	1 625	2 372	79	142	2 133	1 859	Redding city
8 451	7 629	84.7	55	354	32	6	20	355	329	Shasta Lake city
1 554	1 469	91.3	2	44	6	-	3	30	21	Sacramento Canyon CCD
535	506	92.2	1	17	-	-	-	11	9	Lakehead-Lakeshore CDP
3 725	3 454	89.4	5	105	31	4	4	122	116	Southwest Shasta CCD
247	230	90.6	-	10	2	-	-	5	3	French Gulch CDP
3 342	3 210	90.3	6	56	5	3	2	60	55	Sierra County
2 338	2 244	89.7	6	37	3	3	-	45	42	East Sierra CCD
800	763	88.5	2	23	1	-	-	11	9	Loyalton city
1 004	966	91.7	-	19	2	-	2	15	13	West Sierra CCD
40 947	36 910	83.3	556	1 605	523	49	42	1 262	1 115	Siskiyou County
1 456	1 344	71.3	-	66	13	-	-	33	31	Butte Valley CCD
741	674	76.1	-	45	1	-	-	21	19	Dorris city
51	36	25.7	-	6	8	-	-	1	1	Macdoel CDP
66	62	67.4	-	2	-	-	-	2	2	Mount Hebron CDP
2 252	2 079	83.6	56	50	16	1	-	50	47	Dunsmuir CCD
1 732	1 619	84.2	36	33	10	1	-	33	33	Dunsmuir city
3 232	2 878	85.1	2	204	23	1	7	117	100	Etna CCD
754	679	86.9	1	43	5	-	-	26	22	Etna city
177	156	87.6	-	7	1	-	-	13	13	Greenview CDP (part)
1 632	1 522	87.0	2	39	-	3	3	63	56	Fort Jones CCD
607	560	84.8	-	18	-	3	-	26	25	Fort Jones city
22	21	95.5	-	1	-	-	-	-	-	Greenview CDP (part)
2 090	1 555	71.3	8	371	13	-	1	142	140	Happy Camp CCD
705	643	85.5	3	30	2	2	1	24	20	Hornbrook-Hilt CCD
258	239	83.6	-	11	-	2	-	6	5	Hornbrook CDP
1 589	1 461	86.4	28	34	16	6	-	44	40	McCloud-Medicine Lake CCD
1 266	1 158	86.2	26	24	16	6	-	36	33	McCloud CDP
56	53	84.1	-	-	-	-	-	3	3	Tennant CDP
3 826	3 537	88.0	12	154	8	6	7	102	86	Montague CCD
1 377	1 262	86.7	1	70	2	1	1	40	32	Montague city
6 858	6 494	90.4	63	32	103	5	13	148	131	Mount Shasta CCD
3 410	3 209	88.6	55	15	59	5	3	64	56	Mount Shasta city
877	837	58.0	1	14	5	-	3	17	15	Tulelake CCD
558	526	51.6	1	12	3	-	2	14	13	Tulelake city
5 837	5 049	79.0	318	75	168	21	1	205	166	Weed CCD

Table 3. **Race and Hispanic or Latino: 2000**—Con.

[For information on confidentiality protection, nonsampling error, and definitions, see text]

State County County Subdivision Place	Total population	Race									Hispanic or Latino (of any race)
		One race						Two or more races			
		White	Black or African American	American Indian and Alaska Native	Asian	Native Hawaiian and Other Pacific Islander	Some other race	Number	Percent of total population	Two races excluding Some other race, and three or more races	
Siskiyou County—Con.											
Weed CCD—Con.											
Carrick CDP	156	142	1	4	-	-	3	6	3.8	5	15
Edgewood CDP	67	59	3	1	1	-	-	3	4.5	2	5
Weed city	2 978	2 182	276	58	136	14	164	148	5.0	106	380
Yreka CCD	11 142	9 811	67	562	158	8	157	379	3.4	310	549
Gazelle CDP	136	121	-	5	-	-	2	8	5.9	7	3
Grenada CDP	351	304	1	26	3	-	5	12	3.4	10	14
Yreka city	7 290	6 310	35	440	133	5	124	243	3.3	202	392
Solano County	394 542	222 387	58 827	3 110	50 299	3 078	31 612	25 229	6.4	17 104	69 598
Dixon CCD	19 064	13 424	322	190	555	50	3 466	1 057	5.5	441	6 629
Dixon city	16 103	11 354	311	160	501	48	2 877	852	5.3	392	5 414
Vacaville city (part)	-	-	-	-	-	-	-	-	(X)	-	-
Fairfield-Suisun City CCD	126 603	69 178	19 667	965	15 250	1 207	10 852	9 484	7.5	6 514	23 226
Fairfield city	96 178	54 063	14 446	744	10 471	899	8 431	7 124	7.4	4 851	18 050
Green Valley CDP	1 859	1 583	125	9	56	3	10	73	3.9	54	83
Suisun City city	26 118	11 606	5 044	189	4 621	268	2 225	2 165	8.3	1 540	4 652
Vacaville city (part)	6	2	-	-	-	4	-	-	-	-	-
Vallejo city (part)	-	-	-	-	-	-	-	-	(X)	-	-
Rio Vista CCD	5 733	4 758	102	59	88	2	518	206	3.6	140	995
Rio Vista city	4 571	4 038	54	42	73	1	187	176	3.9	120	522
Vacaville CCD	96 293	70 454	9 089	920	3 910	433	6 306	5 181	5.4	3 487	16 810
Elmira CDP	205	180	3	-	-	3	13	6	2.9	6	54
Vacaville city (part)	88 619	63 907	8 880	856	3 706	399	5 970	4 901	5.5	3 291	15 847
Vallejo CCD	146 849	64 573	29 647	976	30 496	1 386	10 470	9 301	6.3	6 522	21 938
Benicia city	26 865	21 195	1 295	162	2 031	78	712	1 392	5.2	1 034	2 424
Vallejo city (part)	116 760	41 996	27 655	767	28 205	1 276	9 196	7 665	6.6	5 345	18 591
Sonoma County	458 614	374 209	6 522	5 389	14 098	934	38 717	18 745	4.1	11 298	79 511
Cloverdale-Geyserville CCD	12 777	9 877	31	282	110	5	1 976	496	3.9	187	3 525
Cloverdale city	6 831	5 323	12	106	71	5	1 045	269	3.9	106	1 823
Healdsburg CCD	40 786	32 660	275	602	673	42	5 026	1 508	3.7	823	10 092
Healdsburg city	10 722	8 566	54	193	80	6	1 441	382	3.6	179	3 090
Windsor town (part)	22 707	17 948	178	336	521	31	2 811	882	3.9	514	5 346
Petaluma CCD	120 381	100 375	1 741	799	5 064	299	6 928	5 175	4.3	3 370	16 342
Cotati city	6 471	5 407	151	58	233	15	285	322	5.0	218	810
Petaluma city	54 548	45 906	632	294	2 135	93	3 317	2 171	4.0	1 361	7 985
Rohnert Park city (part)	42 205	33 879	833	328	2 356	177	2 416	2 216	5.3	1 486	5 725
Russian River-Coastal CCD	24 824	22 066	175	339	289	36	1 001	918	3.7	652	2 360
Bodega Bay CDP	1 423	1 217	5	22	19	-	129	31	2.2	18	216
Forestville CDP	2 370	2 116	27	28	38	4	66	91	3.8	65	237
Graton CDP (part)	287	269	-	2	1	-	6	9	3.1	6	25
Guerneville CDP	2 441	2 134	17	26	15	5	110	134	5.5	83	355
Monte Rio CDP	1 104	1 013	8	6	8	1	22	46	4.2	38	81
Occidental CDP	1 272	1 180	7	10	15	3	20	37	2.9	30	59
Santa Rosa CCD	190 152	147 877	3 864	2 870	6 920	486	19 722	8 413	4.4	4 988	37 104
Larkfield-Wikiup CDP	7 479	6 514	77	83	253	9	246	297	4.0	222	798
Rohnert Park city (part)	31	28	-	1	-	-	1	1	3.2	1	6
Roseland CDP	6 369	3 672	171	169	337	32	1 602	386	6.1	204	2 753
Santa Rosa city (part)	147 595	114 527	3 177	2 099	5 675	382	15 180	6 555	4.4	3 792	28 318
Sebastopol city (part)	-	-	-	-	-	-	-	-	(X)	-	-
Windsor town (part)	37	20	-	-	-	1	14	2	5.4	2	18
Sebastopol CCD	29 257	26 046	206	241	440	20	1 354	950	3.2	624	2 794
Graton CDP (part)	1 528	1 262	9	25	19	1	157	55	3.6	33	325
Santa Rosa city (part)	-	-	-	-	-	-	-	-	(X)	-	-
Sebastopol city (part)	7 774	6 985	51	61	118	8	300	251	3.2	164	720
Sonoma CCD	40 437	35 308	230	256	602	46	2 710	1 285	3.2	654	7 294
Boyes Hot Springs CDP	6 665	4 998	28	48	61	6	1 216	308	4.6	112	2 777
Eldridge CDP	1 534	1 318	30	12	43	3	62	66	4.3	50	214
El Verano CDP	3 954	3 275	12	39	54	3	352	219	5.5	89	922
Fetters Hot Springs-Agua Caliente CDP	2 505	2 068	24	28	30	4	218	133	5.3	67	749
Glen Ellen CDP	992	887	19	12	12	4	27	31	3.1	16	84
Sonoma city	9 128	8 562	33	31	155	5	147	195	2.1	129	625
Temelec CDP	1 556	1 502	1	6	27	2	2	16	1.0	14	41
Stanislaus County	446 997	309 901	11 521	5 676	18 848	1 529	75 187	24 335	5.4	11 008	141 871
Hughson CCD	9 200	7 083	42	106	159	10	1 476	324	3.5	136	2 479
Hickman CDP	457	386	-	7	1	-	42	21	4.6	5	84
Hughson city	3 980	2 738	24	57	44	5	967	145	3.6	73	1 545
Keyes CDP (part)	280	200	-	4	14	-	53	9	3.2	-	62
Modesto CCD	282 217	189 436	9 387	3 854	14 349	1 192	47 902	16 097	5.7	7 783	90 633
Bret Harte CDP	5 161	2 082	59	99	32	1	2 617	271	5.3	70	3 926
Bystrom CDP	4 518	2 449	116	76	140	22	1 514	201	4.4	62	2 540
Ceres city	34 609	22 324	951	485	1 743	130	7 061	1 915	5.5	824	13 115
Empire CDP	3 903	2 573	21	57	71	8	961	212	5.4	129	1 674
Keyes CDP (part)	4 295	2 636	27	87	135	12	1 211	187	4.4	53	1 820
Modesto city (part)	186 040	129 108	7 388	2 313	11 276	948	23 911	11 096	6.0	5 641	47 898
Riverbank city	15 826	10 579	242	227	208	20	3 803	747	4.7	339	7 266
Shackelford CDP	5 170	2 592	73	110	49	7	1 997	342	6.6	140	3 522
West Modesto CDP (part)	6 059	3 340	203	153	187	22	1 868	286	4.7	128	3 121
Newman CCD	9 095	5 591	107	109	139	6	2 622	521	5.7	169	4 572
Newman city	7 093	4 310	89	94	131	5	2 051	413	5.8	155	3 648
Oakdale CCD	24 166	20 741	102	277	259	23	1 871	893	3.7	490	4 102
East Oakdale CDP	2 742	2 503	10	51	45	2	57	74	2.7	52	187
Oakdale city	15 503	12 995	74	169	183	18	1 437	627	4.0	318	3 109
Patterson CCD	16 674	9 308	271	240	292	62	5 471	1 030	6.2	275	9 509
Grayson CDP	1 077	449	12	13	6	1	540	56	5.2	13	777
Patterson city	11 606	6 459	219	171	244	49	3 661	803	6.9	233	6 611
Westley CDP	747	294	8	18	4	2	402	19	2.5	3	627
Salida CCD	18 070	13 242	460	194	765	39	2 437	933	5.2	452	4 800
Del Rio CDP	1 168	996	19	6	95	-	25	27	2.3	15	73
Modesto city (part)	173	144	3	-	17	1	2	6	3.5	6	7
Salida CDP	12 560	8 628	424	161	595	31	1 964	757	6.0	367	3 902
West Modesto CDP (part)	37	29	-	1	-	-	5	2	5.4	2	5

Table 3. **Race and Hispanic or Latino: 2000**—Con.

[For information on confidentiality protection, nonsampling error, and definitions, see text]

Not Hispanic or Latino										
	One race							Two or more races		
	White									**State** **County** **County Subdivision** **Place**
Total	Number	Percent of total population	Black or African American	American Indian and Alaska Native	Asian	Native Hawaiian and Other Pacific Islander	Some other race	Total	Two races excluding Some other race, and three or more races	
										Siskiyou County—Con.
										Weed CCD—Con.
141	135	86.5	1	-	-	-	-	5	4	Carrick CDP
62	56	83.6	3	-	1	-	-	2	1	Edgewood CDP
2 598	2 013	67.6	273	46	135	14	1	116	93	Weed city
10 593	9 511	85.4	63	536	156	4	6	317	283	Yreka CCD
133	120	88.2	-	5	-	-	-	8	7	Gazelle CDP
337	295	84.0	1	26	3	-	-	12	10	Grenada CDP
6 898	6 108	83.8	32	419	133	3	3	200	178	Yreka city
324 944	194 282	49.2	57 597	2 194	49 399	2 859	955	17 658	14 741	Solano County
12 435	10 908	57.2	303	112	528	42	26	516	371	Dixon CCD
10 689	9 318	57.9	292	94	476	42	24	443	327	Dixon city
-	-	(X)	-	-	-	-	-	-	-	Vacaville city (part)
103 377	60 446	47.7	19 174	671	14 946	1 143	344	6 653	5 604	Fairfield-Suisun City CCD
78 128	47 094	49.0	14 097	518	10 277	851	270	5 021	4 198	Fairfield city
1 776	1 529	82.2	121	6	54	3	4	59	51	Green Valley CDP
21 466	10 091	38.6	4 904	126	4 515	253	69	1 508	1 297	Suisun City city
6	2	33.3	-	-	-	4	-	-	-	Vacaville city (part)
-	-	(X)	-	-	-	-	-	-	-	Vallejo city (part)
4 738	4 377	76.3	90	46	82	2	6	135	112	Rio Vista CCD
4 049	3 781	82.7	47	37	67	1	6	110	92	Rio Vista city
79 483	62 020	64.4	8 898	663	3 777	383	186	3 556	2 942	Vacaville CCD
151	140	68.3	1	-	-	3	1	6	6	Elmira CDP
72 772	56 029	63.2	8 691	608	3 580	356	169	3 339	2 769	Vacaville city (part)
124 911	56 531	38.5	29 132	702	30 066	1 289	393	6 798	5 712	Vallejo CCD
24 441	19 853	73.9	1 253	123	1 986	74	78	1 074	908	Benicia city
98 169	35 533	30.4	27 201	547	27 829	1 188	312	5 559	4 681	Vallejo city (part)
379 103	341 686	74.5	6 116	3 477	13 786	828	921	12 289	9 553	Sonoma County
9 252	8 682	68.0	19	171	93	5	35	247	150	Cloverdale-Geyserville CCD
5 008	4 692	68.7	9	80	59	5	15	148	83	Cloverdale city
30 694	28 658	70.3	212	311	641	36	38	798	662	Healdsburg CCD
7 632	7 265	67.8	35	94	67	3	9	159	131	Healdsburg city
17 361	15 973	70.3	150	175	503	29	24	507	421	Windsor town (part)
104 039	92 565	76.9	1 645	511	4 974	280	277	3 787	2 951	Petaluma CCD
5 661	4 962	76.7	148	42	231	13	16	249	194	Cotati city
46 563	41 996	77.0	581	173	2 089	85	100	1 539	1 187	Petaluma city
36 480	31 242	74.0	799	202	2 320	168	119	1 630	1 292	Rohnert Park city (part)
22 464	20 929	84.3	165	265	285	35	102	683	574	Russian River-Coastal CCD
1 207	1 142	80.3	5	18	19	-	2	21	16	Bodega Bay CDP
2 133	1 974	83.3	26	22	38	4	7	62	53	Forestville CDP
262	250	87.1	-	2	1	-	-	9	6	Graton CDP (part)
2 086	1 958	80.2	13	14	14	5	4	78	68	Guerneville CDP
1 023	969	87.8	6	2	8	1	-	37	35	Monte Rio CDP
1 213	1 134	89.2	7	10	15	3	10	34	29	Occidental CDP
153 048	134 685	70.8	3 663	1 882	6 769	415	324	5 310	4 135	Santa Rosa CCD
6 681	6 074	81.2	71	70	251	8	8	199	180	Larkfield-Wikiup CDP
25	24	77.4	-	-	-	-	-	1	1	Rohnert Park city (part)
3 616	2 758	43.3	152	124	333	25	16	208	151	Roseland CDP
119 277	104 581	70.9	3 023	1 406	5 542	333	260	4 132	3 195	Santa Rosa city (part)
-	-	(X)	-	-	-	-	-	-	-	Sebastopol city (part)
19	16	43.2	-	-	-	1	-	2	2	Windsor town (part)
26 463	24 845	84.9	203	183	428	16	85	703	536	Sebastopol CCD
1 203	1 121	73.4	9	19	19	-	6	29	28	Graton CDP (part)
-	-	(X)	-	-	-	-	-	-	-	Santa Rosa city (part)
7 054	6 635	85.3	50	48	116	7	18	180	139	Sebastopol city (part)
33 143	31 322	77.5	209	154	596	41	60	761	545	Sonoma CCD
3 888	3 640	54.6	22	19	61	4	13	129	82	Boyes Hot Springs CDP
1 320	1 187	77.4	27	8	43	2	2	51	42	Eldridge CDP
3 032	2 829	71.5	11	22	53	3	15	99	68	El Verano CDP
1 756	1 591	63.5	22	21	30	4	7	81	56	Fetters Hot Springs-Agua Caliente CDP
908	841	84.8	18	9	11	4	1	24	16	Glen Ellen CDP
8 503	8 141	89.2	31	18	154	5	14	140	107	Sonoma city
1 515	1 464	94.1	1	6	27	2	-	15	14	Temelec CDP
305 126	256 001	57.3	10 621	3 483	18 234	1 354	971	14 462	9 096	Stanislaus County
6 721	6 225	67.7	37	59	148	10	5	237	131	Hughson CCD
373	352	77.0	-	1	1	-	1	18	5	Hickman CDP
2 435	2 244	56.4	19	31	38	5	1	97	71	Hughson city
218	191	68.2	-	4	14	-	-	9	-	Keyes CDP (part)
191 584	155 251	55.0	8 696	2 326	13 921	1 076	663	9 651	6 425	Modesto CCD
1 235	1 040	20.2	35	42	29	1	3	85	59	Bret Harte CDP
1 978	1 604	35.5	100	44	132	14	-	84	50	Bystrom CDP
21 494	17 361	50.2	889	348	1 697	120	63	1 016	670	Ceres city
2 229	1 977	50.7	15	25	69	7	2	134	106	Empire CDP
2 475	2 159	50.3	22	31	131	10	11	111	47	Keyes CDP (part)
138 142	110 386	59.3	6 910	1 416	10 972	869	549	7 040	4 675	Modesto city (part)
8 560	7 612	48.1	200	143	187	15	12	391	283	Riverbank city
1 648	1 366	26.4	68	49	37	4	3	121	97	Shackelford CDP
2 938	2 337	38.6	184	75	170	16	8	148	103	West Modesto CDP (part)
4 523	3 957	43.5	89	62	127	6	10	272	119	Newman CCD
3 445	2 987	42.1	75	54	119	5	9	196	105	Newman city
20 064	18 927	78.3	87	223	233	16	31	547	403	Oakdale CCD
2 555	2 390	87.2	8	46	45	2	5	59	46	East Oakdale CDP
12 394	11 651	75.2	62	136	157	11	10	367	256	Oakdale city
7 165	6 115	36.7	234	128	280	41	33	334	200	Patterson CCD
300	240	22.3	11	10	6	1	5	27	13	Grayson CDP
4 995	4 189	36.1	188	86	233	35	27	237	161	Patterson city
120	93	12.4	7	11	4	1	-	4	3	Westley CDP
13 270	11 329	62.7	432	115	740	35	41	578	376	Salida CCD
1 095	949	81.3	16	6	95	-	9	20	13	Del Rio CDP
166	139	80.3	3	-	17	1	-	6	6	Modesto city (part)
8 658	7 095	56.5	410	87	570	28	29	439	293	Salida CDP
32	29	78.4	-	1	-	-	-	2	2	West Modesto CDP (part)

Table 3. **Race and Hispanic or Latino: 2000**—Con.

[For information on confidentiality protection, nonsampling error, and definitions, see text]

State County County Subdivision Place	Total population	Race									Hispanic or Latino (of any race)
		One race						Two or more races			
		White	Black or African American	American Indian and Alaska Native	Asian	Native Hawaiian and Other Pacific Islander	Some other race	Number	Percent of total population	Two races excluding Some other race, and three or more races	
Stanislaus County—Con.											
Turlock CCD	69 742	50 955	888	665	2 651	177	10 688	3 718	5.3	1 313	20 569
Denair CDP	3 446	2 709	9	50	8	1	529	140	4.1	53	915
Turlock city	55 810	40 370	798	523	2 518	153	8 460	2 988	5.4	1 084	16 422
Waterford CCD	13 734	10 558	163	172	205	14	1 989	633	4.6	333	3 624
Modesto city (part)	2 643	2 162	108	22	95	2	153	101	3.8	77	405
Waterford city	6 924	5 002	33	106	52	11	1 384	336	4.9	172	2 454
Westport CCD	4 099	2 987	101	59	29	6	731	186	4.5	57	1 583
Modesto city (part)	-	-	-	-	-	-	-	-	(X)	-	-
Riverdale Park CDP	1 094	726	13	23	1	3	269	59	5.4	15	553
Sutter County	78 930	53 291	1 509	1 225	8 884	161	10 232	3 628	4.6	1 968	17 529
Live Oak CCD	8 408	4 746	100	159	781	4	2 287	331	3.9	90	3 474
Live Oak city	6 229	3 094	98	118	600	4	2 032	283	4.5	73	3 028
Meridian-Robbins CCD	1 605	1 158	2	35	15	-	330	65	4.0	34	613
South Sutter CCD	2 703	2 283	14	46	58	3	219	80	3.0	55	432
Sutter CCD	3 440	2 934	9	77	39	-	198	183	5.3	115	389
Sutter CDP	2 885	2 448	8	73	19	-	181	156	5.4	93	358
Yuba City CCD	60 310	40 602	1 370	886	7 666	151	6 804	2 831	4.7	1 601	11 946
South Yuba City CDP	12 651	8 090	212	115	2 904	29	778	523	4.1	322	1 501
Tierra Buena CDP	4 587	3 479	59	55	527	8	271	188	4.1	93	487
Yuba City city	36 758	24 611	1 035	643	3 284	107	5 281	1 797	4.9	1 003	9 029
Yuba Rural CCD	2 464	1 568	14	22	325	3	394	138	5.6	73	675
Tehama County	56 039	47 518	318	1 178	440	55	4 631	1 899	3.4	1 238	8 871
Corning CCD	12 965	9 912	64	260	75	7	2 116	531	4.1	309	3 492
Corning city	6 741	5 021	35	147	36	6	1 174	322	4.8	187	1 943
East Tehama CCD	3 871	3 365	34	78	13	7	262	112	2.9	63	690
Los Molinos CDP	1 952	1 680	6	33	9	1	159	64	3.3	23	465
Manton CDP	372	336	1	5	1	5	7	17	4.6	17	31
Mineral CDP	143	138	1	4	-	-	-	-	-	-	11
Red Bluff CCD	35 265	30 884	169	745	314	30	2 007	1 116	3.2	780	4 258
Gerber-Las Flores CDP	1 389	862	6	60	5	1	402	53	3.8	28	569
Red Bluff city	13 147	11 397	81	294	211	9	759	396	3.0	278	1 799
Tehama city	432	342	3	15	-	3	53	16	3.7	15	85
West Tehama CCD	3 938	3 357	51	95	38	11	246	140	3.6	86	431
Rancho Tehama Reserve CDP	1 406	1 158	14	51	20	1	110	52	3.7	36	203
Trinity County	13 022	11 573	58	631	61	15	114	570	4.4	474	517
Hayfork CCD	2 847	2 445	5	218	7	1	9	162	5.7	148	123
Hayfork CDP (part)	2 315	1 961	3	193	4	-	9	145	6.3	135	114
Lower Trinity CCD	2 076	1 794	3	150	4	4	18	103	5.0	86	61
Hayfork CDP (part)	-	-	-	-	-	-	-	-	(X)	-	-
Mad River CCD	838	727	2	60	5	1	7	36	4.3	30	18
Weaverville CCD	7 261	6 607	48	203	45	9	80	269	3.7	210	315
Lewiston CDP	1 305	1 173	3	34	9	2	23	61	4.7	39	74
Weaverville CDP	3 554	3 251	9	104	25	5	43	117	3.3	93	154
Tulare County	368 021	213 751	5 852	5 737	12 018	408	113 317	16 938	4.6	5 385	186 846
Dinuba CCD	27 937	15 671	104	342	665	40	9 836	1 279	4.6	293	19 074
Dinuba city	16 844	8 816	60	215	442	23	6 398	890	5.3	196	12 647
London CDP	1 848	843	2	21	15	-	916	51	2.8	10	1 660
Traver CDP	732	390	-	17	1	-	307	17	2.3	1	552
Earlimart CCD	13 357	3 201	114	170	828	19	8 455	570	4.3	121	11 157
Alpaugh CDP	761	359	2	19	14	-	328	39	5.1	18	412
Earlimart CDP	6 583	1 272	54	87	532	3	4 294	341	5.2	50	5 760
Richgrove CDP	2 723	439	2	22	165	6	2 028	61	2.2	11	2 493
Exeter CCD	24 972	14 970	111	427	270	9	8 122	1 063	4.3	346	12 460
Exeter city	9 168	6 393	63	135	119	4	2 127	327	3.6	138	3 507
Farmersville city	8 737	3 701	35	154	100	3	4 224	520	6.0	115	6 292
Lemon Cove CDP (part)	258	220	2	14	6	-	14	2	0.8	2	34
Visalia city (part)	6	6	-	-	-	-	-	-	-	-	-
Ivanhoe CCD	7 300	4 485	28	95	66	2	2 135	489	6.7	55	4 313
Ivanhoe CDP	4 474	2 121	20	70	28	2	1 809	424	9.5	30	3 407
Lindsay CCD	15 030	7 179	68	205	215	17	6 760	586	3.9	143	10 746
Lindsay city	10 297	4 616	59	155	109	15	4 970	373	3.6	71	8 029
Orosi-Cutler CCD	15 541	5 710	54	139	1 012	11	7 694	921	5.9	127	12 944
Cutler CDP	4 491	1 547	17	53	37	-	2 633	204	4.5	22	4 322
East Orosi CDP	426	209	-	2	12	-	185	18	4.2	9	369
Orosi CDP	7 318	2 153	26	67	747	2	3 917	406	5.5	53	6 000
Pixley CCD	4 894	1 839	228	71	37	2	2 490	227	4.6	65	3 192
Pixley CDP	2 586	850	109	45	5	2	1 457	118	4.6	30	1 763
Porterville CCD	62 060	34 092	602	1 180	2 641	103	20 691	2 751	4.4	973	30 670
East Porterville CDP	6 730	3 082	46	188	179	26	2 902	307	4.6	73	4 249
Poplar-Cotton Center CDP	1 496	442	-	24	250	6	728	46	3.1	9	893
Porterville city (part)	39 602	21 689	506	684	1 835	61	12 948	1 879	4.7	678	19 577
Springville-Johnsondale CCD	5 170	4 164	49	567	50	-	235	105	2.0	72	516
Springville CDP	1 109	1 044	1	6	3	-	20	35	3.2	29	62
Strathmore CCD	7 161	3 853	30	65	109	-	2 841	263	3.7	98	3 969
Porterville city (part)	13	1	-	-	-	-	11	1	7.7	-	12
Strathmore CDP	2 584	1 175	6	28	36	-	1 231	108	4.2	38	1 771
Terra Bella CCD	6 411	2 760	31	104	158	-	3 113	245	3.8	75	4 265
Ducor CDP	504	173	1	2	8	-	308	12	2.4	2	366
Terra Bella CDP	3 466	1 000	19	57	124	-	2 120	146	4.2	33	2 910
Tipton CCD	5 901	2 287	7	45	27	1	3 240	294	5.0	46	4 130
Tipton CDP	1 790	519	3	10	8	-	1 119	131	7.3	18	1 212
Woodville CDP	1 678	457	1	25	1	-	1 127	67	4.0	9	1 385
Tulare CCD	54 742	31 979	2 308	714	982	66	15 454	3 239	5.9	934	24 335
Tulare city	43 994	24 804	2 209	616	890	54	12 798	2 623	6.0	791	20 058
Visalia CCD	105 125	73 488	2 072	1 469	4 855	130	18 790	4 321	4.1	1 862	38 448
Goshen CDP	2 394	1 508	67	49	33	-	644	93	3.9	35	1 751
Visalia city (part)	91 559	63 648	1 754	1 235	4 683	117	16 293	3 829	4.2	1 641	32 619
Woodlake-Three Rivers CCD	12 420	8 073	46	144	103	8	3 461	585	4.7	175	6 627

Table 3. **Race and Hispanic or Latino: 2000**—Con.

[For information on confidentiality protection, nonsampling error, and definitions, see text]

Not Hispanic or Latino										
	One race							Two or more races		
	White									**State** **County** **County Subdivision** **Place**
Total	Number	Percent of total population	Black or African American	American Indian and Alaska Native	Asian	Native Hawaiian and Other Pacific Islander	Some other race	Total	Two races excluding Some other race, and three or more races	
										Stanislaus County—Con.
49 173	42 705	61.2	802	431	2 560	151	166	2 358	1 135	Turlock CCD
2 531	2 402	69.7	4	29	7	1	4	84	48	Denair CDP
39 388	33 717	60.4	728	338	2 439	132	132	1 902	948	Turlock city
10 110	9 243	67.3	143	110	196	14	17	387	259	Waterford CCD
2 238	1 941	73.4	100	19	95	2	6	75	63	Modesto city (part)
4 470	4 155	60.0	24	72	44	11	8	156	120	Waterford city
2 516	2 249	54.9	101	29	29	5	5	98	48	Westport CCD
-	-	(X)	-	-	-	-	-	-	-	Modesto city (part)
541	494	45.2	13	8	1	2	1	22	12	Riverdale Park CDP
61 401	47 532	60.2	1 418	940	8 771	142	190	2 408	1 691	Sutter County
4 934	3 803	45.2	87	92	765	3	19	165	80	Live Oak CCD
3 201	2 298	36.9	86	71	585	3	19	139	63	Live Oak city
992	916	57.1	1	18	13	-	11	33	26	Meridian-Robbins CCD
2 271	2 087	77.2	14	38	58	2	2	70	55	South Sutter CCD
3 051	2 790	81.1	7	68	38	-	6	142	104	Sutter CCD
2 527	2 316	80.3	6	64	19	-	2	120	82	Sutter CDP
48 364	36 579	60.7	1 295	708	7 575	137	151	1 919	1 358	Yuba City CCD
11 150	7 515	59.4	200	96	2 884	28	13	414	274	South Yuba City CDP
4 100	3 295	71.8	59	49	522	8	30	137	76	Tierra Buena CDP
27 729	21 693	59.0	976	502	3 227	94	98	1 139	850	Yuba City city
1 789	1 357	55.1	14	16	322	-	1	79	68	Yuba Rural CCD
47 168	43 972	78.5	279	1 008	423	48	109	1 329	1 133	Tehama County
9 473	8 736	67.4	49	216	74	5	59	334	288	Corning CCD
4 798	4 376	64.9	30	122	36	4	31	199	174	Corning city
3 181	2 998	77.4	34	72	10	7	3	57	55	East Tehama CCD
1 487	1 420	72.7	6	30	6	1	2	22	21	Los Molinos CDP
341	312	83.9	1	5	1	5	-	17	17	Manton CDP
132	128	89.5	1	3	-	-	-	-	-	Mineral CDP
31 007	29 034	82.3	145	641	302	25	33	827	706	Red Bluff CCD
820	720	51.8	5	53	5	1	1	35	27	Gerber-Las Flores CDP
11 348	10 538	80.2	74	243	207	4	7	275	248	Red Bluff city
347	315	72.9	3	10	-	3	2	14	14	Tehama city
3 507	3 204	81.4	51	79	37	11	14	111	84	West Tehama CCD
1 203	1 079	76.7	14	45	19	1	4	41	35	Rancho Tehama Reserve CDP
12 505	11 271	86.6	54	583	58	15	13	511	455	Trinity County
2 724	2 363	83.0	2	201	7	1	3	147	141	Hayfork CCD
2 201	1 884	81.4	-	179	4	-	3	131	128	Hayfork CDP (part)
2 015	1 760	84.8	3	148	4	4	-	96	83	Lower Trinity CCD
-	-	(X)	-	-	-	-	-	-	-	Hayfork CDP (part)
820	715	85.3	1	59	4	1	6	34	30	Mad River CCD
6 946	6 433	88.6	48	175	43	9	4	234	201	Weaverville CCD
1 231	1 147	87.9	3	17	7	2	-	55	36	Lewiston CDP
3 400	3 166	89.1	9	94	25	5	1	100	90	Weaverville CDP
181 175	153 916	41.8	5 122	3 011	11 457	257	444	6 968	4 139	Tulare County
8 863	7 677	27.5	59	148	621	24	21	313	186	Dinuba CCD
4 197	3 471	20.6	30	82	408	11	16	179	114	Dinuba city
188	168	9.1	-	1	13	-	-	6	4	London CDP
180	166	22.7	-	12	1	-	-	1	1	Traver CDP
2 200	1 082	8.1	103	46	798	6	14	151	82	Earlimart CCD
349	301	39.6	2	9	14	-	-	23	15	Alpaugh CDP
823	176	2.7	44	13	514	3	10	63	30	Earlimart CDP
230	55	2.0	1	5	159	-	-	10	6	Richgrove CDP
12 512	11 639	46.6	71	189	255	4	32	322	238	Exeter CCD
5 661	5 266	57.4	41	83	117	2	21	131	107	Exeter city
2 445	2 194	25.1	21	30	90	1	4	105	65	Farmersville city
224	205	79.5	-	11	6	-	-	2	2	Lemon Cove CDP (part)
6	6	100.0	-	-	-	-	-	-	-	Visalia city (part)
2 987	2 824	38.7	16	36	62	2	1	46	34	Ivanhoe CCD
1 067	976	21.8	8	28	26	2	1	26	21	Ivanhoe CDP
4 284	3 749	24.9	32	84	205	8	11	195	112	Lindsay CCD
2 268	1 956	19.0	31	59	104	7	5	106	57	Lindsay city
2 597	1 401	9.0	19	30	983	1	19	144	80	Orosi-Cutler CCD
169	88	2.0	11	11	36	-	5	18	8	Cutler CDP
57	39	9.2	-	1	11	-	-	6	6	East Orosi CDP
1 318	468	6.4	6	16	729	-	14	85	43	Orosi CDP
1 702	1 291	26.4	226	30	30	2	1	122	53	Pixley CCD
823	627	24.2	108	15	5	2	-	66	24	Pixley CDP
31 390	26 388	42.5	483	677	2 544	67	58	1 173	748	Porterville CCD
2 481	2 019	30.0	39	108	173	25	5	112	58	East Porterville CDP
603	312	20.9	-	18	246	6	2	19	8	Poplar-Cotton Center CDP
20 025	16 648	42.0	406	378	1 761	28	24	780	513	Porterville city (part)
4 654	3 983	77.0	49	476	48	-	12	86	63	Springville-Johnsondale CCD
1 047	1 006	90.7	1	5	3	-	1	31	26	Springville CDP
3 192	2 927	40.9	27	30	107	-	13	88	68	Strathmore CCD
1	1	7.7	-	-	-	-	-	-	-	Porterville city (part)
813	722	27.9	6	14	34	-	4	33	26	Strathmore CDP
2 146	1 812	28.3	17	47	152	-	8	110	63	Terra Bella CCD
138	122	24.2	1	2	8	-	-	5	2	Ducor CDP
556	368	10.6	6	7	120	-	3	52	25	Terra Bella CDP
1 771	1 504	25.5	6	24	22	1	24	190	34	Tipton CCD
578	443	24.7	3	4	8	-	22	98	16	Tipton CDP
293	247	14.7	1	11	1	-	2	31	5	Woodville CDP
30 407	25 151	45.9	2 144	335	910	51	113	1 703	789	Tulare CCD
23 936	19 276	43.8	2 051	290	830	42	88	1 359	671	Tulare city
66 677	57 192	54.4	1 840	772	4 634	87	97	2 055	1 450	Visalia CCD
643	511	21.3	51	12	33	-	-	36	29	Goshen CDP
58 940	50 263	54.9	1 558	675	4 472	79	87	1 806	1 281	Visalia city (part)
5 793	5 296	42.6	30	87	86	4	20	270	139	Woodlake-Three Rivers CCD

Table 3. **Race and Hispanic or Latino: 2000**—Con.

[For information on confidentiality protection, nonsampling error, and definitions, see text]

State County County Subdivision Place	Total population	Race: One race: White	Black or African American	American Indian and Alaska Native	Asian	Native Hawaiian and Other Pacific Islander	Some other race	Two or more races: Number	Percent of total population	Two races excluding Some other race, and three or more races	Hispanic or Latino (of any race)
Tulare County—Con.											
Woodlake-Three Rivers CCD—Con.											
Lemon Cove CDP (part)	40	40	-	-	-	-	-	-	-	-	2
Three Rivers CDP	2 248	2 020	5	29	15	3	84	92	4.1	39	148
Woodlake city	6 651	3 130	22	72	60	3	3 047	317	4.8	46	5 575
Tuolumne County	54 501	48 750	1 146	992	395	91	1 577	1 550	2.8	1 204	4 445
East Sonora-Phoenix Lake CCD	12 288	11 576	49	135	66	14	145	303	2.5	240	724
East Sonora CDP	2 078	1 953	17	10	14	1	20	63	3.0	42	127
Mono Vista CDP (part)	3 030	2 853	14	24	13	3	50	73	2.4	62	228
Phoenix Lake-Cedar Ridge CDP (part)	4 463	4 229	15	45	30	7	44	93	2.1	72	208
Sonora city (part)	4	4	-	-	-	-	-	-	-	-	2
Soulsbyville CDP (part)	337	295	-	13	-	1	14	14	4.2	10	32
Groveland CCD	4 787	4 425	33	82	34	5	49	159	3.3	118	260
Groveland-Big Oak Flat CDP	3 388	3 138	22	54	24	3	36	111	3.3	81	167
Sonora CCD	19 435	16 210	1 007	338	186	31	1 143	520	2.7	402	2 456
Chinese Camp CDP	146	134	2	5	1	-	1	3	2.1	3	17
Jamestown CDP	3 017	2 760	3	67	36	8	58	85	2.8	61	286
Sonora city (part)	4 419	4 037	30	66	54	6	88	138	3.1	111	370
Twain Harte-Tuolumne City CCD	17 991	16 539	57	437	109	41	240	568	3.2	444	1 005
Columbia CDP	2 405	2 167	21	34	31	3	31	118	4.9	94	166
Mi-Wuk Village CDP	1 485	1 374	2	14	6	2	23	64	4.3	50	94
Mono Vista CDP (part)	42	37	-	-	-	-	-	5	11.9	5	1
Phoenix Lake-Cedar Ridge CDP (part)	660	610	3	13	5	1	12	16	2.4	12	48
Soulsbyville CDP (part)	1 392	1 299	-	25	6	1	37	24	1.7	13	106
Tuolumne City CDP	1 865	1 660	7	80	4	10	34	70	3.8	57	130
Twain Harte CDP	2 586	2 411	3	26	19	14	28	85	3.3	69	143
Ventura County	753 197	526 721	14 664	7 106	40 284	1 671	133 178	29 573	3.9	15 107	251 734
Camarillo CCD	57 139	45 806	874	325	4 027	124	3 930	2 053	3.6	1 338	9 285
Camarillo city (part)	50 090	39 755	808	283	3 747	108	3 509	1 880	3.8	1 225	8 320
Thousand Oaks city (part)	-	-	-	-	-	-	-	-	(X)	-	-
Fillmore-Piru CCD	17 525	9 541	54	252	179	23	6 768	708	4.0	212	11 482
Fillmore city	13 643	7 304	44	192	132	18	5 394	559	4.1	156	9 090
Piru CDP	1 196	640	3	36	20	-	459	38	3.2	10	812
Las Posas CCD	3 875	2 408	231	41	137	12	937	109	2.8	57	1 559
El Rio CDP (part)	423	212	-	12	8	-	159	32	7.6	14	258
Los Padres CCD	752	658	1	4	5	-	55	29	3.9	16	83
Meiners Oaks-Ojai CCD	29 617	26 023	161	263	343	25	1 906	896	3.0	527	4 701
Meiners Oaks CDP	3 750	3 117	16	41	34	3	404	135	3.6	72	866
Mira Monte CDP	7 177	6 414	38	56	82	6	360	221	3.1	120	951
Oak View CDP	4 199	3 593	24	70	38	2	349	123	2.9	67	819
Ojai city	7 862	6 919	47	39	124	13	492	228	2.9	141	1 245
San Buenaventura (Ventura) city (part)	-	-	-	-	-	-	-	-	(X)	-	-
Moorpark CCD	32 566	24 247	500	164	1 820	47	4 533	1 255	3.9	640	9 077
Moorpark city	31 415	23 378	476	149	1 770	46	4 381	1 215	3.9	627	8 735
Simi Valley city (part)	4	4	-	-	-	-	-	-	-	-	-
Oxnard CCD	207 803	93 653	8 256	2 785	14 479	870	77 662	10 098	4.9	4 181	130 049
Channel Islands Beach CDP	3 142	2 840	35	14	60	7	92	94	3.0	61	292
El Rio CDP (part)	5 770	2 736	78	144	78	21	2 472	241	4.2	70	4 533
Oxnard city (part)	170 358	71 688	6 446	2 143	12 581	698	68 753	8 049	4.7	3 127	112 807
Port Hueneme city	21 845	12 510	1 324	369	1 383	110	4 772	1 377	6.3	745	8 960
Santa Paula CCD	31 554	17 412	170	435	223	61	11 805	1 448	4.6	341	22 128
Santa Paula city	28 598	15 795	118	404	200	54	10 688	1 339	4.7	318	20 360
Simi Valley CCD	115 787	94 532	1 442	815	7 209	155	7 336	4 298	3.7	2 525	19 083
Simi Valley city (part)	111 347	90 557	1 401	780	7 052	154	7 235	4 168	3.7	2 433	18 729
Thousand Oaks city (part)	4	4	-	-	-	-	-	-	-	-	-
Thousand Oaks CCD	148 848	127 869	1 484	737	8 690	167	5 864	4 037	2.7	2 543	17 487
Camarillo city (part)	6 987	6 281	48	16	382	6	96	158	2.3	108	549
Casa Conejo CDP	3 180	2 717	32	9	108	12	201	101	3.2	60	502
Oak Park CDP	2 320	2 144	1	6	79	3	27	60	2.6	36	101
Simi Valley city (part)	-	-	-	-	-	-	-	-	(X)	-	-
Thousand Oaks city (part)	117 001	99 559	1 241	627	6 873	124	5 274	3 303	2.8	2 058	15 328
Triunfo Pass-Coastal CCD	1 534	1 384	15	10	53	-	48	24	1.6	12	183
Thousand Oaks city (part)	-	-	-	-	-	-	-	-	(X)	-	-
Ventura CCD	106 197	83 188	1 476	1 275	3 119	187	12 334	4 618	4.3	2 715	26 617
Oxnard city (part)	-	-	-	-	-	-	-	-	(X)	-	-
San Buenaventura (Ventura) city (part)	100 916	79 511	1 421	1 173	3 028	175	11 245	4 363	4.3	2 598	24 573
Yolo County	168 660	114 129	3 425	1 953	16 614	507	23 214	8 818	5.2	4 641	43 707
Clarksburg CCD	1 373	994	9	6	60	11	237	56	4.1	16	584
Davis CCD	67 939	47 148	1 602	434	12 141	151	3 091	3 372	5.0	2 174	6 888
Davis city	60 308	42 256	1 417	407	10 576	144	2 572	2 936	4.9	1 925	5 793
West Sacramento city (part)	-	-	-	-	-	-	-	-	(X)	-	-
East Yolo CCD	31 799	20 690	817	555	2 298	184	5 073	2 182	6.9	1 064	9 514
West Sacramento city (part)	31 615	20 548	811	555	2 282	184	5 056	2 179	6.9	1 063	9 470
Esparto CCD	4 552	2 931	46	81	74	-	1 176	244	5.4	84	1 825
Esparto CDP	1 858	1 158	11	28	34	-	540	87	4.7	45	782
Knights Landing CCD	3 784	2 350	191	45	54	1	1 004	139	3.7	55	1 715
Winters CCD	7 572	5 289	65	102	93	19	1 658	346	4.6	160	3 422
Winters city	6 125	4 276	41	54	61	17	1 382	294	4.8	140	2 720
Woodland CCD	51 641	34 727	695	730	1 894	141	10 975	2 479	4.8	1 088	19 759
Woodland city	49 151	32 851	631	718	1 851	136	10 566	2 398	4.9	1 048	19 084
Yuba County	60 219	42 537	1 904	1 569	4 519	123	5 989	3 578	5.9	2 432	10 449
Linda CCD	13 826	7 654	425	419	2 489	28	1 858	953	6.9	582	3 029
Linda CDP	13 474	7 393	423	391	2 476	28	1 838	925	6.9	558	2 984
Marysville city (part)	-	-	-	-	-	-	-	-	(X)	-	-
Linda Rural CCD	7 851	5 902	610	118	346	30	416	429	5.5	338	860
Beale AFB CDP	5 115	3 659	549	58	266	30	260	293	5.7	240	573
Marysville city (part)	-	-	-	-	-	-	-	-	(X)	-	-
Marysville CCD	12 597	8 939	589	286	739	23	1 304	717	5.7	476	2 240
Marysville city (part)	12 267	8 703	589	282	735	23	1 239	696	5.7	465	2 152
Marysville Rural CCD	6 195	5 415	23	120	97	14	232	294	4.7	226	593
Loma Rica CDP	2 075	1 863	9	48	18	4	26	107	5.2	87	124

Table 3. **Race and Hispanic or Latino: 2000**—Con.

[For information on confidentiality protection, nonsampling error, and definitions, see text]

Not Hispanic or Latino										
	One race							Two or more races		
	White									**State** **County** **County Subdivision** **Place**
Total	Number	Percent of total population	Black or African American	American Indian and Alaska Native	Asian	Native Hawaiian and Other Pacific Islander	Some other race	Total	Two races excluding Some other race, and three or more races	
										Tulare County—Con.
										Woodlake-Three Rivers CCD—Con.
38	38	95.0	-	-	-	-	-	-	-	Lemon Cove CDP (part)
2 100	1 972	87.7	5	16	14	-	12	81	33	Three Rivers CDP
1 076	890	13.4	8	37	46	2	1	92	38	Woodlake city
50 056	46 377	85.1	1 135	864	377	81	47	1 175	1 041	Tuolumne County
11 564	11 093	90.3	46	117	61	12	7	228	210	East Sonora-Phoenix Lake CCD
1 951	1 875	90.2	17	7	13	1	-	38	35	East Sonora CDP
2 802	2 691	88.8	12	23	12	3	3	58	55	Mono Vista CDP (part)
4 255	4 083	91.5	14	44	28	7	4	75	66	Phoenix Lake-Cedar Ridge CDP (part)
2	2	50.0	-	-	-	-	-	-	-	Sonora city (part)
305	280	83.1	-	13	-	-	-	12	10	Soulsbyville CDP (part)
4 527	4 255	88.9	33	73	34	5	1	126	105	Groveland CCD
3 221	3 030	89.4	22	50	24	3	1	91	74	Groveland-Big Oak Flat CDP
16 979	15 087	77.6	1 004	288	182	27	19	372	336	Sonora CCD
129	119	81.5	2	5	1	-	-	2	2	Chinese Camp CDP
2 731	2 575	85.3	3	52	36	8	5	52	46	Jamestown CDP
4 049	3 812	86.3	30	49	51	2	5	100	96	Sonora city (part)
16 986	15 942	88.6	52	386	100	37	20	449	390	Twain Harte-Tuolumne City CCD
2 239	2 079	86.4	21	24	28	3	-	84	75	Columbia CDP
1 391	1 318	88.8	2	10	4	2	-	55	47	Mi-Wuk Village CDP
41	36	85.7	-	-	-	-	-	5	5	Mono Vista CDP (part)
612	581	88.0	1	8	5	1	2	14	11	Phoenix Lake-Cedar Ridge CDP (part)
1 286	1 237	88.9	-	25	6	1	-	17	12	Soulsbyville CDP (part)
1 735	1 596	85.6	5	70	4	6	1	53	52	Tuolumne City CDP
2 443	2 317	89.6	2	19	16	14	4	71	61	Twain Harte CDP
501 463	427 449	56.8	13 490	3 177	39 452	1 379	1 122	15 394	12 370	Ventura County
47 854	41 211	72.1	820	213	3 969	115	108	1 418	1 172	Camarillo CCD
41 770	35 658	71.2	755	187	3 690	99	84	1 297	1 070	Camarillo city (part)
-	-	(X)	-	-	-	-	-	-	-	Thousand Oaks city (part)
6 043	5 494	31.3	35	103	142	13	35	221	160	Fillmore-Piru CCD
4 553	4 178	30.6	26	69	97	11	24	148	109	Fillmore city
384	325	27.2	3	21	20	-	3	12	10	Piru CDP
2 316	1 849	47.7	229	23	135	11	9	60	46	Las Posas CCD
165	141	33.3	-	6	8	-	1	9	7	El Rio CDP (part)
669	635	84.4	1	4	5	-	3	21	14	Los Padres CCD
24 916	23 636	79.8	151	170	341	20	50	548	457	Meiners Oaks-Ojai CCD
2 884	2 718	72.5	16	28	33	2	13	74	65	Meiners Oaks CDP
6 226	5 918	82.5	33	43	81	6	13	132	108	Mira Monte CDP
3 380	3 213	76.5	23	40	38	-	2	64	57	Oak View CDP
6 617	6 259	79.6	46	23	124	11	9	145	117	Ojai city
-	-	(X)	-	-	-	-	-	-	-	San Buenaventura (Ventura) city (part)
23 489	20 330	62.4	453	90	1 787	30	75	724	542	Moorpark CCD
22 680	19 611	62.4	435	82	1 738	29	75	710	532	Moorpark city
4	4	100.0	-	-	-	-	-	-	-	Simi Valley city (part)
77 754	50 311	24.2	7 559	863	14 090	720	244	3 967	3 204	Oxnard CCD
2 850	2 669	84.9	32	12	57	7	9	64	49	Channel Islands Beach CDP
1 237	1 008	17.5	41	47	76	15	5	45	39	El Rio CDP (part)
57 551	35 049	20.6	5 923	597	12 257	562	182	2 981	2 342	Oxnard city (part)
12 885	9 321	42.7	1 216	158	1 324	102	39	725	625	Port Hueneme city
9 426	8 626	27.3	120	144	199	32	41	264	194	Santa Paula CCD
8 238	7 551	26.4	69	129	180	27	39	243	181	Santa Paula city
96 704	84 678	73.1	1 387	480	7 085	144	195	2 735	2 174	Simi Valley CCD
92 618	80 904	72.7	1 348	457	6 932	143	191	2 643	2 094	Simi Valley city (part)
4	4	100.0	-	-	-	-	-	-	-	Thousand Oaks city (part)
131 361	117 793	79.1	1 392	405	8 624	148	202	2 797	2 238	Thousand Oaks CCD
6 438	5 885	84.2	47	14	378	6	2	106	97	Camarillo city (part)
2 678	2 465	77.5	27	4	104	12	5	61	55	Casa Conejo CDP
2 219	2 081	89.7	1	2	79	3	-	53	33	Oak Park CDP
-	-	(X)	-	-	-	-	-	-	-	Simi Valley city (part)
101 673	90 858	77.7	1 162	345	6 826	108	142	2 232	1 788	Thousand Oaks city (part)
1 351	1 249	81.4	15	9	53	-	3	22	11	Triunfo Pass-Coastal CCD
-	-	(X)	-	-	-	-	-	-	-	Thousand Oaks city (part)
79 580	71 637	67.5	1 328	673	3 022	146	157	2 617	2 158	Ventura CCD
-	-	(X)	-	-	-	-	-	-	-	Oxnard city (part)
76 343	68 710	68.1	1 284	631	2 933	134	152	2 499	2 073	San Buenaventura (Ventura) city (part)
124 953	97 942	58.1	3 133	1 165	16 390	443	396	5 484	3 911	Yolo County
789	697	50.8	7	5	58	4	-	18	16	Clarksburg CCD
61 051	44 193	65.0	1 532	295	12 068	140	195	2 628	1 951	Davis CCD
54 515	39 714	65.9	1 354	274	10 514	134	187	2 338	1 723	Davis city
-	-	(X)	-	-	-	-	-	-	-	West Sacramento city (part)
22 285	17 388	54.7	743	337	2 238	164	94	1 321	834	East Yolo CCD
22 145	17 271	54.6	737	337	2 222	164	94	1 320	833	West Sacramento city (part)
2 727	2 445	53.7	45	57	71	-	9	100	67	Esparto CCD
1 076	959	51.6	11	24	33	-	7	42	34	Esparto CDP
2 069	1 746	46.1	181	28	53	1	13	47	35	Knights Landing CCD
4 150	3 763	49.7	38	68	92	12	10	167	141	Winters CCD
3 405	3 119	50.9	30	32	60	10	8	146	123	Winters city
31 882	27 710	53.7	587	375	1 810	122	75	1 203	867	Woodland CCD
30 067	26 064	53.0	527	365	1 768	117	70	1 156	829	Woodland city
49 770	39 320	65.3	1 795	1 306	4 480	98	120	2 651	2 178	Yuba County
10 797	6 911	50.0	406	321	2 472	22	11	654	516	Linda CCD
10 490	6 670	49.5	404	297	2 459	22	11	627	492	Linda CDP
-	-	(X)	-	-	-	-	-	-	-	Marysville city (part)
6 991	5 555	70.8	580	113	337	26	47	333	311	Linda Rural CCD
4 542	3 423	66.9	522	53	259	26	30	229	215	Beale AFB CDP
-	-	(X)	-	-	-	-	-	-	-	Marysville city (part)
10 357	8 290	65.8	548	235	732	21	14	517	431	Marysville CCD
10 115	8 068	65.8	548	231	728	21	14	505	420	Marysville city (part)
5 602	5 130	82.8	16	97	96	9	10	244	206	Marysville Rural CCD
1 951	1 797	86.6	7	41	18	1	-	87	80	Loma Rica CDP

Table 3. **Race and Hispanic or Latino: 2000**—Con.

[For information on confidentiality protection, nonsampling error, and definitions, see text]

State **County** **County Subdivision** **Place**	Total population	Race									Hispanic or Latino (of any race)
		One race						Two or more races			
		White	Black or African American	American Indian and Alaska Native	Asian	Native Hawaiian and Other Pacific Islander	Some other race	Number	Percent of total popu-lation	Two races excluding Some other race, and three or more races	
Yuba County—Con.											
Marysville Rural CCD—Con.											
Marysville city (part)	1	1	-	-	-	-	-	-	-	-	-
Olivehurst CCD	12 016	8 151	195	421	667	20	1 781	781	6.5	514	2 903
Olivehurst CDP	11 061	7 443	183	406	560	19	1 717	733	6.6	481	2 760
Wheatland CCD	3 151	2 401	27	48	141	6	345	183	5.8	112	628
Wheatland city	2 275	1 698	26	33	118	3	252	145	6.4	88	483
Yuba Foothills CCD	4 583	4 075	35	157	40	2	53	221	4.8	184	196
Challenge-Brownsville CDP	1 069	990	4	19	6	-	5	45	4.2	41	30

Table 3. **Race and Hispanic or Latino: 2000**—Con.

[For information on confidentiality protection, nonsampling error, and definitions, see text]

Not Hispanic or Latino										
	One race							Two or more races		**State** **County** **County Subdivision** **Place**
	White									
Total	Number	Percent of total population	Black or African American	American Indian and Alaska Native	Asian	Native Hawaiian and Other Pacific Islander	Some other race	Total	Two races excluding Some other race, and three or more races	
										Yuba County—Con.
										Marysville Rural CCD—Con.
1	1	100.0	-	-	-	-	-	-	-	Marysville city (part)
9 113	7 301	60.8	186	358	662	12	17	577	451	Olivehurst CCD
8 301	6 661	60.2	174	344	556	11	16	539	422	Olivehurst CDP
2 523	2 160	68.5	26	44	141	6	11	135	100	Wheatland CCD
1 792	1 504	66.1	25	31	118	3	7	104	76	Wheatland city
4 387	3 973	86.7	33	138	40	2	10	191	163	Yuba Foothills CCD
1 039	971	90.8	4	18	6	-	-	40	37	Challenge-Brownsville CDP

Table 4. **Race and Hispanic or Latino: 2000**

[For information on confidentiality protection, nonsampling error, and definitions, see text]

State County Place	Total population	Race									Hispanic or Latino (of any race)
		One race						Two or more races			
		White	Black or African American	American Indian and Alaska Native	Asian	Native Hawaiian and Other Pacific Islander	Some other race	Number	Percent of total population	Two races excluding Some other race, and three or more races	
The State	**33 871 648**	**20 170 059**	**2 263 882**	**333 346**	**3 697 513**	**116 961**	**5 682 241**	**1 607 646**	**4.7**	**752 885**	**10 966 556**
COUNTY											
Alameda County	1 443 741	704 334	215 598	9 146	295 218	9 142	129 079	81 224	5.6	47 682	273 910
Alpine County	1 208	890	7	228	4	1	17	61	5.0	53	94
Amador County	35 100	30 113	1 359	626	350	36	1 769	847	2.4	612	3 126
Butte County	203 171	171 728	2 816	3 866	6 752	296	9 790	7 923	3.9	5 180	21 339
Calaveras County	40 554	36 982	304	705	345	38	839	1 341	3.3	980	2 765
Colusa County	18 804	12 090	103	439	228	74	5 017	853	4.5	247	8 752
Contra Costa County	948 816	621 490	88 813	5 830	103 993	3 466	76 510	48 714	5.1	28 483	167 776
Del Norte County	27 507	21 693	1 184	1 770	637	23	1 079	1 121	4.1	909	3 829
El Dorado County	156 299	140 209	813	1 566	3 328	209	5 547	4 627	3.0	3 190	14 566
Fresno County	799 407	434 045	42 337	12 790	64 362	1 000	207 061	37 812	4.7	13 890	351 636
Glenn County	26 453	18 988	155	552	893	35	4 810	1 020	3.9	440	7 840
Humboldt County	126 518	107 179	1 111	7 241	2 091	241	3 099	5 556	4.4	4 337	8 210
Imperial County	142 361	70 290	5 624	2 666	2 836	119	55 634	5 192	3.6	1 263	102 817
Inyo County	17 945	14 367	29	1 802	163	15	825	744	4.1	390	2 257
Kern County	661 645	407 581	39 798	9 999	22 268	972	153 610	27 417	4.1	12 334	254 036
Kings County	129 461	69 492	10 747	2 178	3 980	250	36 611	6 203	4.8	2 369	56 461
Lake County	58 309	50 289	1 233	1 772	482	93	2 398	2 042	3.5	1 429	6 639
Lassen County	33 828	27 336	2 992	1 104	249	146	1 092	909	2.7	634	4 681
Los Angeles County	9 519 338	4 637 062	930 957	76 988	1 137 500	27 053	2 239 997	469 781	4.9	160 853	4 242 213
Madera County	123 109	76 612	5 072	3 212	1 566	210	29 979	6 458	5.2	2 351	54 515
Marin County	247 289	207 800	7 142	1 061	11 203	388	11 116	8 579	3.5	5 254	27 351
Mariposa County	17 130	15 234	114	602	122	22	457	579	3.4	451	1 329
Mendocino County	86 265	69 671	536	4 103	1 038	126	7 427	3 364	3.9	2 141	14 213
Merced County	210 554	118 350	8 064	2 510	14 321	396	55 013	11 900	5.7	4 358	95 466
Modoc County	9 449	8 120	65	398	58	7	538	263	2.8	202	1 088
Mono County	12 853	10 818	61	309	143	11	1 222	289	2.2	186	2 274
Monterey County	401 762	224 682	15 050	4 202	24 245	1 789	111 782	20 012	5.0	9 969	187 969
Napa County	124 279	99 396	1 645	1 045	3 694	289	13 604	4 606	3.7	2 432	29 416
Nevada County	92 033	85 948	259	814	715	81	1 782	2 434	2.6	1 794	5 201
Orange County	2 846 289	1 844 652	47 649	19 906	386 785	8 938	421 208	117 151	4.1	53 529	875 579
Placer County	248 399	220 053	2 031	2 199	7 317	386	8 432	7 981	3.2	5 430	24 019
Plumas County	20 824	19 113	130	530	110	20	377	544	2.6	432	1 177
Riverside County	1 545 387	1 013 478	96 421	18 168	56 954	3 902	288 868	67 596	4.4	30 865	559 575
Sacramento County	1 223 499	783 240	121 804	13 359	134 899	7 264	91 541	71 392	5.8	45 070	195 890
San Benito County	53 234	34 695	573	616	1 277	99	13 237	2 737	5.1	1 138	25 516
San Bernardino County	1 709 434	1 006 960	155 348	19 915	80 217	5 110	355 843	86 041	5.0	37 088	669 387
San Diego County	2 813 833	1 871 839	161 480	24 337	249 802	13 561	360 847	131 967	4.7	72 446	750 965
San Francisco County	776 733	385 728	60 515	3 458	239 565	3 844	50 368	33 255	4.3	18 791	109 504
San Joaquin County	563 598	327 607	37 689	6 377	64 283	1 955	91 613	34 074	6.0	16 752	172 073
San Luis Obispo County	246 681	208 699	5 002	2 335	6 568	286	15 312	8 479	3.4	5 180	40 196
San Mateo County	707 161	420 683	24 840	3 140	141 684	9 403	71 910	35 501	5.0	18 952	154 708
Santa Barbara County	399 347	290 418	9 195	4 784	16 344	700	60 683	17 223	4.3	8 587	136 668
Santa Clara County	1 682 585	905 660	47 182	11 350	430 095	5 773	204 088	78 437	4.7	40 610	403 401
Santa Cruz County	255 602	191 931	2 477	2 461	8 789	382	38 391	11 171	4.4	6 002	68 486
Shasta County	163 256	145 826	1 225	4 528	3 048	178	2 790	5 661	3.5	4 437	8 998
Sierra County	3 555	3 348	7	67	6	3	37	87	2.4	65	213
Siskiyou County	44 301	38 573	580	1 726	526	57	1 224	1 615	3.6	1 239	3 354
Solano County	394 542	222 387	58 827	3 110	50 299	3 078	31 612	25 229	6.4	17 104	69 598
Sonoma County	458 614	374 209	6 522	5 389	14 098	934	38 717	18 745	4.1	11 298	79 511
Stanislaus County	446 997	309 901	11 521	5 676	18 848	1 529	75 187	24 335	5.4	11 008	141 871
Sutter County	78 930	53 291	1 509	1 225	8 884	161	10 232	3 628	4.6	1 968	17 529
Tehama County	56 039	47 518	318	1 178	440	55	4 631	1 899	3.4	1 238	8 871
Trinity County	13 022	11 573	58	631	61	15	114	570	4.4	474	517
Tulare County	368 021	213 751	5 852	5 737	12 018	408	113 317	16 938	4.6	5 385	186 846
Tuolumne County	54 501	48 750	1 146	992	395	91	1 577	1 550	2.8	1 204	4 445
Ventura County	753 197	526 721	14 664	7 106	40 284	1 671	133 178	29 573	3.9	15 107	251 734
Yolo County	168 660	114 129	3 425	1 953	16 614	507	23 214	8 818	5.2	4 641	43 707
Yuba County	60 219	42 537	1 904	1 569	4 519	123	5 989	3 578	5.9	2 432	10 449
PLACE											
Acton CDP, Los Angeles County	2 390	2 130	17	11	35	1	127	69	2.9	39	263
Adelanto city, San Bernardino County	18 130	9 147	2 377	292	290	32	4 819	1 173	6.5	438	8 299
Agoura Hills city, Los Angeles County	20 537	17 858	272	51	1 335	21	429	571	2.8	380	1 407
Alameda city, Alameda County	72 259	41 148	4 488	484	18 894	434	2 380	4 431	6.1	2 956	6 725
Alamo CDP, Contra Costa County	15 626	14 119	74	34	935	18	100	346	2.2	235	616
Albany city, Alameda County	16 444	10 078	675	64	4 126	22	521	958	5.8	695	1 312
Alhambra city, Los Angeles County	85 804	25 758	1 437	614	40 520	86	13 947	3 442	4.0	1 357	30 453
Aliso Viejo CDP, Orange County	40 166	31 395	828	158	4 413	88	1 411	1 873	4.7	1 194	4 680
Almanor CDP, Plumas County	-	-	-	-	-	-	-	-	(X)	-	-
Alondra Park CDP, Los Angeles County	8 622	3 584	1 088	70	1 407	36	1 900	537	6.2	223	3 526
Alpaugh CDP, Tulare County	761	359	2	19	14	-	328	39	5.1	18	412
Alpine CDP, San Diego County	13 143	11 931	109	154	260	27	376	286	2.2	206	1 343
Alpine Village CDP, Alpine County	136	84	-	42	-	-	8	2	1.5	2	21
Altadena CDP, Los Angeles County	42 610	20 156	13 388	247	1 807	56	4 340	2 616	6.1	1 364	8 690
Alta Sierra CDP, Nevada County	6 522	6 257	19	37	48	6	42	113	1.7	94	270
Alturas city, Modoc County	2 892	2 484	9	127	21	3	140	108	3.7	83	344
Alum Rock CDP, Santa Clara County	13 479	5 950	301	230	1 172	53	4 972	801	5.9	288	9 029
Amador City city, Amador County	196	178	-	2	-	-	8	8	4.1	4	18
American Canyon city, Napa County	9 774	5 786	717	80	1 579	126	845	641	6.6	398	1 731
Amesti CDP, Santa Cruz County	2 436	1 635	7	22	55	1	601	115	4.7	39	1 040
Anaheim city, Orange County	328 014	179 627	8 735	3 041	39 311	1 393	79 427	16 480	5.0	5 605	153 374
Anderson city, Shasta County	9 022	7 805	56	373	160	11	210	407	4.5	307	659
Angels City city, Calaveras County	3 004	2 798	6	55	14	1	43	87	2.9	71	243
Angwin CDP, Napa County	3 148	2 379	103	15	324	14	171	142	4.5	114	404

Table 4. **Race and Hispanic or Latino: 2000**—Con.

[For information on confidentiality protection, nonsampling error, and definitions, see text]

Not Hispanic or Latino										
	One race							Two or more races		
	White									**State County Place**
Total	Number	Percent of total population	Black or African American	American Indian and Alaska Native	Asian	Native Hawaiian and Other Pacific Islander	Some other race	Total	Two races excluding Some other race, and three or more races	
22 905 092	**15 816 790**	**46.7**	**2 181 926**	**178 984**	**3 648 860**	**103 736**	**71 681**	**903 115**	**625 931**	**The State**
										COUNTY
1 169 831	591 095	40.9	211 124	5 306	292 673	8 458	4 676	56 499	41 022	Alameda County
1 114	867	71.8	7	188	4	1	6	41	37	Alpine County
31 974	28 920	82.4	1 348	538	326	29	178	635	538	Amador County
181 832	162 564	80.0	2 699	3 295	6 676	273	435	5 890	4 621	Butte County
37 789	35 465	87.5	300	607	322	36	40	1 019	864	Calaveras County
10 052	9 018	48.0	88	316	220	67	34	309	211	Colusa County
781 040	549 409	57.9	86 851	3 648	102 681	3 157	2 636	32 658	24 333	Contra Costa County
23 678	19 294	70.1	1 167	1 593	619	18	39	948	833	Del Norte County
141 733	132 725	84.9	745	1 272	3 250	169	237	3 335	2 819	El Dorado County
447 771	317 522	39.7	40 291	6 223	63 029	682	1 451	18 573	11 033	Fresno County
18 613	16 548	62.6	117	439	863	22	55	569	396	Glenn County
118 308	103 230	81.6	1 035	6 722	2 022	219	448	4 632	3 941	Humboldt County
39 544	28 768	20.2	5 148	1 736	2 446	75	97	1 274	731	Imperial County
15 688	13 352	74.4	20	1 678	158	15	23	442	351	Inyo County
407 609	327 190	49.5	37 845	5 885	21 177	728	989	13 795	10 002	Kern County
73 000	53 817	41.6	10 418	1 304	3 884	192	229	3 156	1 951	Kings County
51 670	46 933	80.5	1 209	1 413	468	82	52	1 513	1 258	Lake County
29 147	23 893	70.6	2 976	959	244	134	267	674	547	Lassen County
5 277 125	2 959 614	31.1	901 472	25 609	1 124 569	23 265	19 935	222 661	129 049	Los Angeles County
68 594	57 391	46.6	4 710	1 694	1 480	160	287	2 872	1 880	Madera County
219 938	194 254	78.6	6 946	630	11 078	330	718	5 982	4 723	Marin County
15 801	14 539	84.9	111	530	120	17	21	463	403	Mariposa County
72 052	64 581	74.9	471	3 438	1 006	107	152	2 297	1 883	Mendocino County
115 088	85 585	40.6	7 594	1 115	14 041	281	410	6 062	3 405	Merced County
8 361	7 663	81.1	59	340	58	7	26	208	178	Modoc County
10 579	9 837	76.5	53	267	140	10	82	190	168	Mono County
213 793	162 045	40.3	14 085	1 782	23 203	1 543	1 190	9 945	8 059	Monterey County
94 863	85 932	69.1	1 527	642	3 641	254	226	2 641	2 072	Napa County
86 832	83 098	90.3	234	663	702	70	175	1 890	1 571	Nevada County
1 970 710	1 458 978	51.3	42 639	8 414	383 810	8 086	4 525	64 258	44 949	Orange County
224 380	207 236	83.4	1 896	1 687	7 148	324	336	5 753	4 774	Placer County
19 647	18 473	88.7	130	444	107	19	32	442	388	Plumas County
985 812	788 831	51.0	92 403	10 135	55 199	3 284	2 425	33 535	25 014	Riverside County
1 027 609	706 655	57.8	118 073	9 070	132 601	6 788	3 406	51 016	38 686	Sacramento County
27 718	24 513	46.0	475	279	1 173	68	53	1 157	756	San Benito County
1 040 047	752 222	44.0	150 201	9 804	78 154	4 387	3 039	42 240	29 616	San Bernardino County
2 062 868	1 548 833	55.0	154 487	15 253	245 297	12 164	5 822	81 012	61 473	San Diego County
667 229	338 909	43.6	58 791	2 020	238 173	3 602	2 580	23 154	16 244	San Francisco County
391 525	267 002	47.4	36 139	3 531	62 126	1 624	1 225	19 878	13 292	San Joaquin County
206 485	187 840	76.1	4 743	1 490	6 342	227	365	5 478	4 315	San Luis Obispo County
552 453	352 355	49.8	23 778	1 546	140 313	9 112	2 217	23 132	16 174	San Mateo County
262 679	227 083	56.9	8 385	2 135	15 713	589	585	8 189	6 498	Santa Barbara County
1 279 184	744 282	44.2	44 475	5 270	426 771	5 040	3 522	49 824	34 342	Santa Clara County
187 116	167 464	65.5	2 160	1 180	8 464	311	858	6 679	5 032	Santa Cruz County
154 258	141 097	86.4	1 179	4 025	3 014	154	245	4 544	4 021	Shasta County
3 342	3 210	90.3	6	56	5	3	2	60	55	Sierra County
40 947	36 910	83.3	556	1 605	523	49	42	1 262	1 115	Siskiyou County
324 944	194 282	49.2	57 597	2 194	49 399	2 859	955	17 658	14 741	Solano County
379 103	341 686	74.5	6 116	3 477	13 786	828	921	12 289	9 553	Sonoma County
305 126	256 001	57.3	10 621	3 483	18 234	1 354	971	14 462	9 096	Stanislaus County
61 401	47 532	60.2	1 418	940	8 771	142	190	2 408	1 691	Sutter County
47 168	43 972	78.5	279	1 008	423	48	109	1 329	1 133	Tehama County
12 505	11 271	86.6	54	583	58	15	13	511	455	Trinity County
181 175	153 916	41.8	5 122	3 011	11 457	257	444	6 968	4 139	Tulare County
50 056	46 377	85.1	1 135	864	377	81	47	1 175	1 041	Tuolumne County
501 463	427 449	56.8	13 490	3 177	39 452	1 379	1 122	15 394	12 370	Ventura County
124 953	97 942	58.1	3 133	1 165	16 390	443	396	5 484	3 911	Yolo County
49 770	39 320	65.3	1 795	1 306	4 480	98	120	2 651	2 178	Yuba County
										PLACE
2 127	2 015	84.3	14	6	35	1	11	45	35	Acton CDP, Los Angeles County
9 831	6 616	36.5	2 305	124	274	27	36	449	296	Adelanto city, San Bernardino County
19 130	16 993	82.7	268	27	1 325	21	39	457	348	Agoura Hills city, Los Angeles County
65 534	37 921	52.5	4 350	365	18 757	407	235	3 499	2 647	Alameda city, Alameda County
15 010	13 637	87.3	72	25	930	18	38	290	217	Alamo CDP, Contra Costa County
15 132	9 461	57.5	644	53	4 094	20	80	780	620	Albany city, Alameda County
55 351	11 881	13.8	1 255	181	40 269	59	123	1 583	1 011	Alhambra city, Los Angeles County
35 486	28 599	71.2	790	107	4 367	78	102	1 443	1 068	Aliso Viejo CDP, Orange County
-	-	(X)	-	-	-	-	-	-	-	Almanor CDP, Plumas County
5 096	2 269	26.3	1 060	30	1 395	31	17	294	176	Alondra Park CDP, Los Angeles County
349	301	39.6	2	9	14	-	-	23	15	Alpaugh CDP, Tulare County
11 800	11 074	84.3	104	121	256	23	21	201	174	Alpine CDP, San Diego County
115	82	60.3	-	31	-	-	1	1	1	Alpine Village CDP, Alpine County
33 920	16 848	39.5	13 112	117	1 761	49	151	1 882	1 182	Altadena CDP, Los Angeles County
6 252	6 055	92.8	16	29	46	5	9	92	85	Alta Sierra CDP, Nevada County
2 548	2 319	80.2	7	105	21	3	15	78	64	Alturas city, Modoc County
4 450	2 677	19.9	273	75	1 089	39	15	282	163	Alum Rock CDP, Santa Clara County
178	168	85.7	-	2	-	-	-	8	4	Amador City city, Amador County
8 043	5 138	52.6	698	53	1 561	123	22	448	342	American Canyon city, Napa County
1 396	1 271	52.2	7	13	51	1	6	47	30	Amesti CDP, Santa Cruz County
174 640	117 607	35.9	7 939	1 049	38 919	1 263	457	7 406	4 542	Anaheim city, Orange County
8 363	7 526	83.4	50	306	155	11	11	304	277	Anderson city, Shasta County
2 761	2 635	87.7	6	42	14	1	3	60	53	Angels City city, Calaveras County
2 744	2 168	68.9	98	12	322	14	9	121	109	Angwin CDP, Napa County

Table 4. **Race and Hispanic or Latino: 2000**—Con.

[For information on confidentiality protection, nonsampling error, and definitions, see text]

State County Place	Total population	Race: One race: White	Black or African American	American Indian and Alaska Native	Asian	Native Hawaiian and Other Pacific Islander	Some other race	Two or more races: Number	Percent of total population	Two races excluding Some other race, and three or more races	Hispanic or Latino (of any race)
PLACE—Con.											
Antioch city, Contra Costa County	90 532	59 148	8 824	843	6 697	360	8 352	6 308	7.0	3 596	20 024
Apple Valley town, San Bernardino County	54 239	41 449	4 277	530	1 198	123	4 296	2 366	4.4	1 358	10 067
Aptos CDP, Santa Cruz County	9 396	8 492	53	61	225	10	234	321	3.4	187	655
Aptos Hills-Larkin Valley CDP, Santa Cruz County	2 361	1 995	15	9	44	7	180	111	4.7	44	359
Arbuckle CDP, Colusa County	2 332	1 171	4	49	11	2	943	152	6.5	22	1 650
Arcadia city, Los Angeles County	53 054	24 180	601	132	24 091	42	2 209	1 799	3.4	894	5 629
Arcata city, Humboldt County	16 651	14 072	259	442	378	34	581	885	5.3	573	1 202
Arden-Arcade CDP, Sacramento County	96 025	74 285	5 779	920	4 664	411	4 972	4 994	5.2	3 090	11 501
Armona CDP, Kings County	3 239	1 822	139	78	43	8	971	178	5.5	62	1 574
Arnold CDP, Calaveras County	4 218	4 012	10	40	21	5	30	100	2.4	82	141
Aromas CDP	2 797	2 216	5	37	73	2	308	156	5.6	98	641
Monterey County (part)	1 427	1 095	4	14	54	1	180	79	5.5	52	329
San Benito County (part)	1 370	1 121	1	23	19	1	128	77	5.6	46	312
Arroyo Grande city, San Luis Obispo County	15 851	14 020	99	71	489	28	597	547	3.5	330	1 770
Artesia city, Los Angeles County	16 380	7 236	582	127	4 490	89	3 025	831	5.1	304	6 272
Arvin city, Kern County	12 956	5 836	140	189	143	15	6 031	602	4.6	88	11 341
Ashland CDP, Alameda County	20 793	8 115	4 186	269	3 091	237	3 346	1 549	7.4	877	6 753
Atascadero city, San Luis Obispo County	26 411	23 451	623	247	336	30	842	882	3.3	575	2 783
Atherton town, San Mateo County	7 194	6 141	50	12	704	30	72	185	2.6	132	200
Atwater city, Merced County	23 113	13 252	1 153	293	1 254	83	5 659	1 419	6.1	657	9 594
Auberry CDP, Fresno County	2 053	1 779	9	106	15	2	42	100	4.9	61	175
Auburn city, Placer County	12 462	11 641	57	104	165	12	189	294	2.4	229	744
August CDP, San Joaquin County	7 808	4 008	103	237	253	42	2 665	500	6.4	199	4 370
Avalon city, Los Angeles County	3 127	2 240	23	32	19	7	637	169	5.4	39	1 437
Avenal city, Kings County	14 674	5 259	1 850	139	57	8	6 952	409	2.8	104	9 667
Avery CDP, Calaveras County	672	625	-	7	4	2	12	22	3.3	16	29
Avocado Heights CDP, Los Angeles County	15 148	7 790	223	176	1 381	16	5 008	554	3.7	133	11 776
Azusa city, Los Angeles County	44 712	23 406	1 688	585	2 747	77	13 646	2 563	5.7	754	28 522
Bakersfield city, Kern County	247 057	152 849	22 641	3 454	10 708	298	46 151	10 956	4.4	5 210	80 170
Baldwin Park city, Los Angeles County	75 837	30 472	1 219	1 096	8 826	112	30 718	3 394	4.5	639	59 660
Banning city, Riverside County	23 562	15 124	2 014	593	1 268	30	3 505	1 028	4.4	442	7 119
Barstow city, San Bernardino County	21 119	12 059	2 450	510	650	200	3 886	1 364	6.5	681	7 708
Bay Point CDP, Contra Costa County	21 534	9 960	2 736	226	2 400	184	4 345	1 683	7.8	870	8 321
Bayview CDP, Humboldt County	2 359	1 974	14	115	51	4	86	115	4.9	99	186
Bayview-Montalvin CDP, Contra Costa County	5 004	2 388	599	55	695	38	963	266	5.3	151	1 761
Baywood-Los Osos CDP, San Luis Obispo County	14 351	12 667	92	99	655	10	358	470	3.3	358	1 292
Beale AFB CDP, Yuba County	5 115	3 659	549	58	266	30	260	293	5.7	240	573
Bear Valley CDP, Alpine County	133	120	-	3	-	-	1	9	6.8	7	5
Bear Valley Springs CDP, Kern County	4 232	3 804	58	13	30	3	125	199	4.7	130	332
Beaumont city, Riverside County	11 384	7 751	331	265	189	8	2 314	526	4.6	228	4 122
Beckwourth CDP, Plumas County	342	321	-	7	-	3	5	6	1.8	4	10
Belden CDP, Plumas County	26	26	-	-	-	-	-	-	-	-	-
Bell city, Los Angeles County	36 664	17 764	468	470	391	22	15 798	1 751	4.8	198	33 328
Bellflower city, Los Angeles County	72 878	33 593	9 540	667	7 062	511	17 766	3 739	5.1	1 523	31 503
Bell Gardens city, Los Angeles County	44 054	21 180	429	730	270	45	19 329	2 071	4.7	174	41 132
Belmont city, San Mateo County	25 123	18 889	422	72	3 878	136	659	1 067	4.2	672	2 090
Belvedere city, Marin County	2 125	2 060	2	1	38	1	11	12	0.6	11	46
Benicia city, Solano County	26 865	21 195	1 295	162	2 031	78	712	1 392	5.2	1 034	2 424
Ben Lomond CDP, Santa Cruz County	2 364	2 155	4	16	39	3	56	91	3.8	47	152
Berkeley city, Alameda County	102 743	60 797	14 007	467	16 837	146	4 764	5 725	5.6	3 945	10 001
Bermuda Dunes CDP, Riverside County	6 229	5 245	129	38	171	4	429	213	3.4	94	1 215
Bertsch-Oceanview CDP, Del Norte County	2 238	1 793	20	215	55	1	70	84	3.8	68	204
Bethel Island CDP, Contra Costa County	2 312	2 083	33	23	22	2	67	82	3.5	58	203
Beverly Hills city, Los Angeles County	33 784	28 736	597	43	2 383	10	508	1 507	4.5	672	1 565
Big Bear City CDP, San Bernardino County	5 779	5 148	36	75	26	4	218	272	4.7	131	747
Big Bear Lake city, San Bernardino County	5 438	4 958	37	53	41	2	194	153	2.8	92	745
Big Bend CDP, Shasta County	149	124	-	13	2	-	5	5	3.4	3	5
Biggs city, Butte County	1 793	1 336	8	33	15	-	332	69	3.8	37	494
Big Pine CDP, Inyo County	1 350	1 162	2	58	8	-	43	77	5.7	45	108
Big River CDP, San Bernardino County	1 266	1 075	32	32	12	-	80	35	2.8	28	122
Biola CDP, Fresno County	1 037	140	1	26	58	5	774	33	3.2	2	855
Bishop city, Inyo County	3 575	3 025	7	73	45	1	232	192	5.4	64	621
Blackhawk-Camino Tassajara CDP, Contra Costa County	10 048	7 747	232	18	1 686	14	75	276	2.7	187	391
Black Point-Green Point CDP, Marin County	1 143	1 049	6	3	25	10	21	29	2.5	26	50
Blairsden CDP, Plumas County	50	45	-	-	1	-	2	2	4.0	2	2
Bloomington CDP, San Bernardino County	19 318	10 437	778	346	215	38	6 666	838	4.3	216	12 436
Blue Lake city, Humboldt County	1 135	1 007	6	61	15	1	13	32	2.8	21	28
Bluewater CDP, San Bernardino County	265	260	1	1	-	-	3	-	-	-	4
Blythe city, Riverside County	12 155	6 735	1 014	174	168	24	3 499	541	4.5	199	5 571
Bodega Bay CDP, Sonoma County	1 423	1 217	5	22	19	-	129	31	2.2	18	216
Bodfish CDP, Kern County	1 823	1 664	3	41	11	1	29	74	4.1	49	99
Bolinas CDP, Marin County	1 246	1 128	23	4	22	5	31	33	2.6	23	63
Bombay Beach CDP, Imperial County	366	261	68	2	1	-	15	19	5.2	9	68
Bonadelle Ranchos-Madera Ranchos CDP, Madera County	7 300	6 236	102	87	83	6	560	226	3.1	111	1 376
Bonita CDP, San Diego County	12 401	8 928	386	70	1 059	38	1 320	600	4.8	332	3 779
Bonsall CDP, San Diego County	3 401	2 857	29	13	94	4	331	73	2.1	37	729
Bootjack CDP, Mariposa County	1 588	1 463	5	65	2	2	17	34	2.1	29	71
Boron CDP, Kern County	2 025	1 722	45	58	32	2	96	70	3.5	56	183
Boronda CDP, Monterey County	1 325	425	23	30	129	8	584	126	9.5	17	961
Borrego Springs CDP, San Diego County	2 535	2 100	25	11	6	-	333	60	2.4	19	822
Bostonia CDP, San Diego County	15 169	12 106	604	137	225	54	1 182	861	5.7	450	2 523
Boulder Creek CDP, Santa Cruz County	4 081	3 683	24	45	70	8	89	162	4.0	115	232

Table 4. **Race and Hispanic or Latino: 2000**—Con.

[For information on confidentiality protection, nonsampling error, and definitions, see text]

Not Hispanic or Latino										
	One race							Two or more races		
	White									**State County Place**
Total	Number	Percent of total population	Black or African American	American Indian and Alaska Native	Asian	Native Hawaiian and Other Pacific Islander	Some other race	Total	Two races excluding Some other race, and three or more races	
										PLACE—Con.
70 508	50 644	55.9	8 551	513	6 510	310	178	3 802	2 914	Antioch city, Contra Costa County
44 172	36 710	67.7	4 141	357	1 167	101	108	1 588	1 195	Apple Valley town, San Bernardino County
8 741	8 147	86.7	52	44	217	10	23	248	166	Aptos CDP, Santa Cruz County
2 002	1 856	78.6	15	5	44	5	3	74	37	Aptos Hills-Larkin Valley CDP, Santa Cruz County
682	629	27.0	4	21	11	-	-	17	14	Arbuckle CDP, Colusa County
47 425	21 259	40.1	574	65	24 018	29	96	1 384	800	Arcadia city, Los Angeles County
15 449	13 538	81.3	247	384	371	30	172	707	509	Arcata city, Humboldt County
84 524	69 620	72.5	5 541	678	4 569	380	235	3 501	2 658	Arden-Arcade CDP, Sacramento County
1 665	1 350	41.7	128	38	41	8	8	92	47	Armona CDP, Kings County
4 077	3 915	92.8	10	35	21	5	7	84	79	Arnold CDP, Calaveras County
2 156	1 956	69.9	4	27	65	2	3	99	82	Aromas CDP
1 098	976	68.4	4	11	47	1	1	58	46	Monterey County (part)
1 058	980	71.5	-	16	18	1	2	41	36	San Benito County (part)
14 081	13 109	82.7	93	55	467	28	13	316	267	Arroyo Grande city, San Luis Obispo County
10 108	4 463	27.2	550	62	4 460	70	33	470	267	Artesia city, Los Angeles County
1 615	1 276	9.8	68	33	132	2	16	88	53	Arvin city, Kern County
14 040	5 583	26.9	4 067	158	3 040	231	54	907	668	Ashland CDP, Alameda County
23 628	21 850	82.7	603	160	319	28	55	613	494	Atascadero city, San Luis Obispo County
6 994	6 022	83.7	50	10	704	30	18	160	124	Atherton town, San Mateo County
13 519	10 245	44.3	1 093	170	1 214	72	28	697	531	Atwater city, Merced County
1 878	1 720	83.8	8	88	15	2	-	45	42	Auberry CDP, Fresno County
11 718	11 155	89.5	56	76	164	12	19	236	215	Auburn city, Placer County
3 438	2 745	35.2	71	117	207	40	11	247	144	August CDP, San Joaquin County
1 690	1 578	50.5	12	18	19	7	4	52	35	Avalon city, Los Angeles County
5 007	2 923	19.9	1 808	79	54	2	26	115	58	Avenal city, Kings County
643	613	91.2	-	7	4	2	-	17	16	Avery CDP, Calaveras County
3 372	1 757	11.6	87	36	1 341	13	14	124	68	Avocado Heights CDP, Los Angeles County
16 190	10 824	24.2	1 576	202	2 657	56	103	772	541	Azusa city, Los Angeles County
166 887	126 183	51.1	21 987	2 053	10 239	188	335	5 902	4 288	Bakersfield city, Kern County
16 177	5 508	7.3	1 071	224	8 703	59	45	567	344	Baldwin Park city, Los Angeles County
16 443	12 354	52.4	1 915	376	1 250	18	31	499	335	Banning city, Riverside County
13 411	9 163	43.4	2 349	369	624	186	44	676	502	Barstow city, San Bernardino County
13 213	6 946	32.3	2 633	157	2 363	157	77	880	681	Bay Point CDP, Contra Costa County
2 173	1 898	80.5	13	107	51	3	5	96	93	Bayview CDP, Humboldt County
3 243	1 733	34.6	586	34	684	32	20	154	122	Bayview-Montalvin CDP, Contra Costa County
13 059	11 871	82.7	87	60	647	10	19	365	309	Baywood-Los Osos CDP, San Luis Obispo County
4 542	3 423	66.9	522	53	259	26	30	229	215	Beale AFB CDP, Yuba County
128	116	87.2	-	3	-	-	1	8	7	Bear Valley CDP, Alpine County
3 900	3 624	85.6	52	11	28	2	17	166	120	Bear Valley Springs CDP, Kern County
7 262	6 334	55.6	304	180	187	7	13	237	192	Beaumont city, Riverside County
332	315	92.1	-	6	-	3	2	6	4	Beckwourth CDP, Plumas County
26	26	100.0	-	-	-	-	-	-	-	Belden CDP, Plumas County
3 336	2 132	5.8	307	143	368	7	38	341	72	Bell city, Los Angeles County
41 375	22 403	30.7	9 239	280	6 976	475	188	1 814	1 243	Bellflower city, Los Angeles County
2 922	2 085	4.7	251	172	228	30	19	137	54	Bell Gardens city, Los Angeles County
23 033	17 696	70.4	389	57	3 843	122	95	831	602	Belmont city, San Mateo County
2 079	2 019	95.0	2	1	38	1	7	11	11	Belvedere city, Marin County
24 441	19 853	73.9	1 253	123	1 986	74	78	1 074	908	Benicia city, Solano County
2 212	2 072	87.6	3	12	37	3	15	70	44	Ben Lomond CDP, Santa Cruz County
92 742	56 691	55.2	13 707	293	16 740	121	598	4 592	3 469	Berkeley city, Alameda County
5 014	4 589	73.7	121	23	151	4	5	121	76	Bermuda Dunes CDP, Riverside County
2 034	1 710	76.4	18	177	55	1	3	70	62	Bertsch-Oceanview CDP, Del Norte County
2 109	1 962	84.9	33	18	22	2	7	65	49	Bethel Island CDP, Contra Costa County
32 219	27 717	82.0	584	32	2 366	8	105	1 407	643	Beverly Hills city, Los Angeles County
5 032	4 714	81.6	31	61	26	4	5	191	113	Big Bear City CDP, San Bernardino County
4 693	4 433	81.5	37	37	41	2	10	133	85	Big Bear Lake city, San Bernardino County
144	124	83.2	-	13	2	-	-	5	3	Big Bend CDP, Shasta County
1 299	1 214	67.7	8	26	14	-	-	37	31	Biggs city, Butte County
1 242	1 115	82.6	2	54	8	-	2	61	40	Big Pine CDP, Inyo County
1 144	1 036	81.8	31	29	12	-	4	32	26	Big River CDP, San Bernardino County
182	85	8.2	1	13	58	5	-	20	1	Biola CDP, Fresno County
2 954	2 768	77.4	7	58	44	1	6	70	60	Bishop city, Inyo County
9 657	7 466	74.3	226	18	1 677	14	24	232	179	Blackhawk-Camino Tassajara CDP, Contra Costa County
1 093	1 023	89.5	6	2	25	10	5	22	22	Black Point-Green Point CDP, Marin County
48	45	90.0	-	-	1	-	-	2	2	Blairsden CDP, Plumas County
6 882	5 581	28.9	736	115	192	28	9	221	153	Bloomington CDP, San Bernardino County
1 107	985	86.8	3	60	15	1	13	30	21	Blue Lake city, Humboldt County
261	259	97.7	1	1	-	-	-	-	-	Bluewater CDP, San Bernardino County
6 584	5 105	42.0	972	104	157	19	17	210	155	Blythe city, Riverside County
1 207	1 142	80.3	5	18	19	-	2	21	16	Bodega Bay CDP, Sonoma County
1 724	1 607	88.2	3	40	11	1	-	62	43	Bodfish CDP, Kern County
1 183	1 101	88.4	22	4	22	4	3	27	23	Bolinas CDP, Marin County
298	214	58.5	66	2	-	-	-	16	7	Bombay Beach CDP, Imperial County
5 924	5 538	75.9	100	58	75	6	17	130	92	Bonadelle Ranchos-Madera Ranchos CDP, Madera County
8 622	6 763	54.5	370	44	1 041	36	30	338	254	Bonita CDP, San Diego County
2 672	2 496	73.4	29	8	89	4	4	42	31	Bonsall CDP, San Diego County
1 517	1 421	89.5	5	58	2	1	1	29	25	Bootjack CDP, Mariposa County
1 842	1 644	81.2	45	47	32	2	10	62	51	Boron CDP, Kern County
364	173	13.1	20	15	127	8	-	21	16	Boronda CDP, Monterey County
1 713	1 655	65.3	23	10	6	-	-	19	10	Borrego Springs CDP, San Diego County
12 646	11 103	73.2	574	100	211	48	27	583	392	Bostonia CDP, San Diego County
3 849	3 540	86.7	22	39	70	8	35	135	98	Boulder Creek CDP, Santa Cruz County

Table 4. **Race and Hispanic or Latino: 2000**—Con.

[For information on confidentiality protection, nonsampling error, and definitions, see text]

State County Place	Total population	Race: One race: White	Black or African American	American Indian and Alaska Native	Asian	Native Hawaiian and Other Pacific Islander	Some other race	Two or more races: Number	Percent of total population	Two races excluding Some other race, and three or more races	Hispanic or Latino (of any race)
PLACE—Con.											
Bowles CDP, Fresno County	182	117	1	1	7	-	51	5	2.7	-	78
Boyes Hot Springs CDP, Sonoma County	6 665	4 998	28	48	61	6	1 216	308	4.6	112	2 777
Bradbury city, Los Angeles County	855	603	15	2	167	-	48	20	2.3	11	119
Bradley CDP, Monterey County	120	89	-	1	-	-	28	2	1.7	2	28
Brawley city, Imperial County	22 052	11 638	540	244	288	41	8 349	952	4.3	199	16 280
Brea city, Orange County	35 410	27 384	447	184	3 218	77	2 748	1 352	3.8	652	7 205
Brentwood city, Contra Costa County	23 302	17 201	579	143	666	73	3 387	1 253	5.4	566	6 565
Bret Harte CDP, Stanislaus County	5 161	2 082	59	99	32	1	2 617	271	5.3	70	3 926
Brisbane city, San Mateo County	3 597	2 624	38	24	524	22	180	185	5.1	116	550
Broadmoor CDP, San Mateo County	4 026	1 978	74	18	1 409	45	262	240	6.0	148	729
Bucks Lake CDP, Plumas County	17	17	-	-	-	-	-	-	-	-	-
Buellton city, Santa Barbara County	3 828	3 120	21	44	42	8	468	125	3.3	70	985
Buena Park city, Orange County	78 282	41 479	3 000	750	16 490	397	11 893	4 273	5.5	1 801	26 221
Buena Vista CDP, Santa Clara County	1 704	773	90	14	59	7	654	107	6.3	19	1 123
Burbank city, Los Angeles County	100 316	72 409	2 066	549	9 181	142	9 908	6 061	6.0	1 988	24 953
Burbank CDP, Santa Clara County	5 239	3 328	154	44	353	30	1 038	292	5.6	118	2 259
Burlingame city, San Mateo County	28 158	21 648	296	65	3 881	135	1 019	1 114	4.0	595	2 995
Burney CDP, Shasta County	3 217	2 830	3	221	21	2	69	71	2.2	62	192
Buttonwillow CDP, Kern County	1 266	434	48	21	1	-	697	65	5.1	24	866
Byron CDP, Contra Costa County	916	687	40	10	20	4	135	20	2.2	7	237
Bystrom CDP, Stanislaus County	4 518	2 449	116	76	140	22	1 514	201	4.4	62	2 540
Cabazon CDP, Riverside County	2 229	1 580	91	94	26	4	299	135	6.1	93	675
Calabasas city, Los Angeles County	20 033	17 412	236	27	1 544	9	262	543	2.7	377	949
Calexico city, Imperial County	27 109	12 621	134	181	492	6	12 739	936	3.5	81	25 832
California City city, Kern County	8 385	5 718	1 075	131	313	27	623	498	5.9	328	1 422
Calimesa city, Riverside County	7 139	6 363	42	47	76	7	385	219	3.1	133	1 008
Calipatria city, Imperial County	7 289	2 361	1 554	53	46	2	3 109	164	2.2	60	4 180
Calistoga city, Napa County	5 190	3 978	17	51	51	1	914	178	3.4	56	1 978
Calwa CDP, Fresno County	762	194	7	20	4	-	502	35	4.6	2	721
Camarillo city, Ventura County	57 077	46 036	856	299	4 129	114	3 605	2 038	3.6	1 333	8 869
Cambria CDP, San Luis Obispo County	6 232	5 676	22	62	72	8	251	141	2.3	87	874
Cambrian Park CDP, Santa Clara County	3 258	2 765	13	34	134	7	141	164	5.0	99	379
Cameron Park CDP, El Dorado County	14 549	13 421	92	129	209	18	273	407	2.8	301	975
Campbell city, Santa Clara County	38 138	27 758	964	248	5 402	88	1 859	1 819	4.8	1 069	5 083
Camp Pendleton North CDP, San Diego County	8 197	5 500	869	132	231	28	1 057	380	4.6	238	1 854
Camp Pendleton South CDP, San Diego County	8 854	5 522	1 266	142	337	62	953	572	6.5	401	1 691
Cantua Creek CDP, Fresno County	655	279	1	4	-	-	341	30	4.6	1	614
Canyondam CDP, Plumas County	37	33	-	4	-	-	-	-	-	-	-
Canyon Lake city, Riverside County	9 952	9 248	81	35	153	11	181	243	2.4	152	848
Capitola city, Santa Cruz County	10 033	8 412	117	57	401	20	555	471	4.7	283	1 267
Caribou CDP, Plumas County	-	-	-	-	-	-	-	-	(X)	-	-
Carlsbad city, San Diego County	78 247	67 723	753	329	3 315	155	3 636	2 336	3.0	1 552	9 170
Carmel-by-the-Sea city, Monterey County	4 081	3 860	18	13	92	6	37	55	1.3	46	120
Carmel Valley Village CDP, Monterey County	4 700	4 345	18	18	89	5	128	97	2.1	73	273
Carmichael CDP, Sacramento County	49 742	43 083	1 338	412	1 780	136	1 041	1 952	3.9	1 375	3 479
Carpinteria city, Santa Barbara County	14 194	10 418	84	140	338	26	2 568	620	4.4	261	6 175
Carrick CDP, Siskiyou County	156	142	1	4	-	-	3	6	3.8	5	15
Carson city, Los Angeles County	89 730	23 049	22 804	505	19 987	2 680	16 137	4 568	5.1	2 408	31 332
Cartago CDP, Inyo County	109	83	-	3	-	-	22	1	0.9	-	42
Caruthers CDP, Fresno County	2 103	1 102	12	6	130	-	650	203	9.7	24	1 120
Casa Conejo CDP, Ventura County	3 180	2 717	32	9	108	12	201	101	3.2	60	502
Casa de Oro-Mount Helix CDP, San Diego County	18 874	15 800	966	114	399	61	785	749	4.0	475	2 142
Castro Valley CDP, Alameda County	57 292	40 587	2 946	336	7 757	254	2 355	3 057	5.3	2 016	6 984
Castroville CDP, Monterey County	6 724	2 458	71	70	219	7	3 574	325	4.8	58	5 802
Cathedral City city, Riverside County	42 647	27 845	1 169	440	1 575	32	9 834	1 752	4.1	591	21 312
Cayucos CDP, San Luis Obispo County	2 943	2 761	7	11	37	1	62	64	2.2	53	200
Ceres city, Stanislaus County	34 609	22 324	951	485	1 743	130	7 061	1 915	5.5	824	13 115
Cerritos city, Los Angeles County	51 488	13 851	3 432	142	30 091	96	1 930	1 946	3.8	1 263	5 349
Challenge-Brownsville CDP, Yuba County	1 069	990	4	19	6	-	5	45	4.2	41	30
Channel Islands Beach CDP, Ventura County	3 142	2 840	35	14	60	7	92	94	3.0	61	292
Charter Oak CDP, Los Angeles County	9 027	5 895	431	115	830	13	1 266	477	5.3	199	3 302
Cherryland CDP, Alameda County	13 837	7 319	1 360	161	1 151	178	2 776	892	6.4	428	5 774
Cherry Valley CDP, Riverside County	5 891	5 308	37	70	66	9	255	146	2.5	84	788
Chester CDP, Plumas County	2 316	2 145	5	49	11	3	36	67	2.9	55	140
Chico city, Butte County	59 954	49 377	1 215	782	2 524	115	3 390	2 551	4.3	1 495	7 351
Chilcoot-Vinton CDP, Plumas County	387	368	1	2	-	2	12	2	0.5	-	20
China Lake Acres CDP, Kern County	1 761	1 576	22	14	15	4	68	62	3.5	45	165
Chinese Camp CDP, Tuolumne County	146	134	2	5	1	-	1	3	2.1	3	17
Chino city, San Bernardino County	67 168	37 412	5 250	628	3 308	139	17 169	3 262	4.9	1 131	31 830
Chino Hills city, San Bernardino County	66 787	37 656	3 697	375	14 744	85	7 062	3 168	4.7	1 564	17 151
Chowchilla city, Madera County	11 127	7 061	1 142	289	147	29	1 798	661	5.9	365	3 138
Chualar CDP, Monterey County	1 444	223	6	8	46	-	1 099	62	4.3	6	1 351
Chula Vista city, San Diego County	173 556	95 553	8 022	1 352	19 063	1 013	38 404	10 149	5.8	4 861	86 073
Citrus CDP, Los Angeles County	10 581	5 542	343	163	712	5	3 293	523	4.9	154	6 861
Citrus Heights city, Sacramento County	85 071	72 001	2 442	860	2 423	288	3 032	4 025	4.7	2 834	8 539
Claremont city, Los Angeles County	33 998	24 983	1 692	189	3 912	45	1 769	1 408	4.1	924	5 221
Clayton city, Contra Costa County	10 762	9 465	120	20	579	11	166	401	3.7	278	681
Clearlake city, Lake County	13 142	10 823	684	354	149	21	480	631	4.8	435	1 449
Clearlake Oaks CDP, Lake County	2 402	2 162	91	41	14	2	16	76	3.2	66	144
Clio CDP, Plumas County	90	89	-	-	-	-	-	1	1.1	-	3
Cloverdale city, Sonoma County	6 831	5 323	12	106	71	5	1 045	269	3.9	106	1 823
Clovis city, Fresno County	68 468	51 914	1 302	1 025	4 441	108	6 502	3 176	4.6	1 661	13 876
Clyde CDP, Contra Costa County	694	566	8	2	48	2	30	38	5.5	36	79
Coachella city, Riverside County	22 724	8 810	103	191	71	7	12 854	688	3.0	75	22 132
Coalinga city, Fresno County	11 668	6 687	276	177	193	28	3 769	538	4.6	163	5 811

Table 4. **Race and Hispanic or Latino: 2000**—Con.

[For information on confidentiality protection, nonsampling error, and definitions, see text]

Not Hispanic or Latino										State County Place
	One race							Two or more races		
	White									
Total	Number	Percent of total population	Black or African American	American Indian and Alaska Native	Asian	Native Hawaiian and Other Pacific Islander	Some other race	Total	Two races excluding Some other race, and three or more races	
										PLACE—Con.
104	95	52.2	1	1	7	-	-	-	-	Bowles CDP, Fresno County
3 888	3 640	54.6	22	19	61	4	13	129	82	Boyes Hot Springs CDP, Sonoma County
736	539	63.0	12	2	167	-	3	13	11	Bradbury city, Los Angeles County
92	89	74.2	-	1	-	-	-	2	2	Bradley CDP, Monterey County
5 772	4 780	21.7	464	90	211	24	10	193	111	Brawley city, Imperial County
28 205	23 541	66.5	409	111	3 184	71	57	832	557	Brea city, Orange County
16 737	14 692	63.1	553	95	632	49	51	665	456	Brentwood city, Contra Costa County
1 235	1 040	20.2	35	42	29	1	3	85	59	Bret Harte CDP, Stanislaus County
3 047	2 329	64.7	35	13	507	19	20	124	89	Brisbane city, San Mateo County
3 297	1 630	40.5	68	13	1 392	43	2	149	122	Broadmoor CDP, San Mateo County
17	17	100.0	-	-	-	-	-	-	-	Bucks Lake CDP, Plumas County
2 843	2 670	69.7	12	32	42	8	3	76	57	Buellton city, Santa Barbara County
52 061	29 885	38.2	2 826	315	16 338	358	154	2 185	1 433	Buena Park city, Orange County
581	397	23.3	75	5	58	7	1	38	19	Buena Vista CDP, Santa Clara County
75 363	59 590	59.4	1 915	314	9 045	121	177	4 201	1 679	Burbank city, Los Angeles County
2 980	2 330	44.5	135	21	339	24	7	124	88	Burbank CDP, Santa Clara County
25 163	20 063	71.3	266	39	3 841	132	68	754	511	Burlingame city, San Mateo County
3 025	2 742	85.2	2	197	21	2	1	60	60	Burney CDP, Shasta County
400	316	25.0	48	13	1	-	-	22	11	Buttonwillow CDP, Kern County
679	589	64.3	40	10	20	2	-	18	6	Byron CDP, Contra Costa County
1 978	1 604	35.5	100	44	132	14	-	84	50	Bystrom CDP, Stanislaus County
1 554	1 271	57.0	91	77	22	3	-	90	83	Cabazon CDP, Riverside County
19 084	16 789	83.8	222	22	1 529	7	56	459	354	Calabasas city, Los Angeles County
1 277	642	2.4	37	55	452	2	7	82	32	Calexico city, Imperial County
6 963	5 136	61.3	1 039	100	292	25	16	355	287	California City city, Kern County
6 131	5 845	81.9	41	32	73	7	8	125	101	Calimesa city, Riverside County
3 109	1 450	19.9	1 531	36	40	1	2	49	36	Calipatria city, Imperial County
3 212	3 048	58.7	16	28	51	1	6	62	49	Calistoga city, Napa County
41	20	2.6	7	4	4	-	-	6	2	Calwa CDP, Fresno County
48 208	41 543	72.8	802	201	4 068	105	86	1 403	1 167	Camarillo city, Ventura County
5 358	5 153	82.7	18	21	70	5	6	85	75	Cambria CDP, San Luis Obispo County
2 879	2 599	79.8	12	15	132	7	9	105	84	Cambrian Park CDP, Santa Clara County
13 574	12 847	88.3	85	110	200	18	25	289	264	Cameron Park CDP, El Dorado County
33 055	25 168	66.0	932	151	5 348	82	60	1 314	906	Campbell city, Santa Clara County
6 343	4 886	59.6	848	102	223	24	14	246	205	Camp Pendleton North CDP, San Diego County
7 163	5 039	56.9	1 203	124	320	54	31	392	353	Camp Pendleton South CDP, San Diego County
41	33	5.0	-	4	-	-	-	4	-	Cantua Creek CDP, Fresno County
37	33	89.2	-	4	-	-	-	-	-	Canyondam CDP, Plumas County
9 104	8 679	87.2	68	29	146	10	7	165	136	Canyon Lake city, Riverside County
8 766	7 870	78.4	109	35	387	18	30	317	237	Capitola city, Santa Cruz County
-	-	(X)	-	-	-	-	-	-	-	Caribou CDP, Plumas County
69 077	63 013	80.5	691	201	3 271	132	116	1 653	1 354	Carlsbad city, San Diego County
3 961	3 783	92.7	18	9	88	6	5	52	44	Carmel-by-the-Sea city, Monterey County
4 427	4 220	89.8	15	16	83	5	9	79	68	Carmel Valley Village CDP, Monterey County
46 263	41 081	82.6	1 309	358	1 747	125	97	1 546	1 206	Carmichael CDP, Sacramento County
8 019	7 266	51.2	74	68	331	14	5	261	202	Carpinteria city, Santa Barbara County
141	135	86.5	1	-	-	-	-	5	4	Carrick CDP, Siskiyou County
58 398	10 767	12.0	22 485	180	19 711	2 589	171	2 495	1 975	Carson city, Los Angeles County
67	65	59.6	-	1	-	-	-	1	-	Cartago CDP, Inyo County
983	768	36.5	5	5	127	-	8	70	16	Caruthers CDP, Fresno County
2 678	2 465	77.5	27	4	104	12	5	61	55	Casa Conejo CDP, Ventura County
16 732	14 694	77.9	930	75	378	50	57	548	415	Casa de Oro-Mount Helix CDP, San Diego County
50 308	36 992	64.6	2 868	205	7 649	240	154	2 200	1 678	Castro Valley CDP, Alameda County
922	569	8.5	40	20	201	5	12	75	38	Castroville CDP, Monterey County
21 335	17 908	42.0	1 049	231	1 502	20	39	586	436	Cathedral City city, Riverside County
2 743	2 645	89.9	7	6	36	1	-	48	43	Cayucos CDP, San Luis Obispo County
21 494	17 361	50.2	889	348	1 697	120	63	1 016	670	Ceres city, Stanislaus County
46 139	11 040	21.4	3 386	75	29 989	89	101	1 459	1 099	Cerritos city, Los Angeles County
1 039	971	90.8	4	18	6	-	-	40	37	Challenge-Brownsville CDP, Yuba County
2 850	2 669	84.9	32	12	57	7	9	64	49	Channel Islands Beach CDP, Ventura County
5 725	4 172	46.2	398	56	817	9	10	263	157	Charter Oak CDP, Los Angeles County
8 063	4 933	35.7	1 309	62	1 111	162	28	458	319	Cherryland CDP, Alameda County
5 103	4 860	82.5	37	54	62	4	-	86	72	Cherry Valley CDP, Riverside County
2 176	2 062	89.0	5	44	8	3	-	54	52	Chester CDP, Plumas County
52 603	46 258	77.2	1 174	625	2 488	109	166	1 783	1 306	Chico city, Butte County
367	360	93.0	1	2	-	2	-	2	-	Chilcoot-Vinton CDP, Plumas County
1 596	1 493	84.8	21	13	14	4	2	49	40	China Lake Acres CDP, Kern County
129	119	81.5	2	5	1	-	-	2	2	Chinese Camp CDP, Tuolumne County
35 338	25 267	37.6	5 100	232	3 242	106	113	1 278	789	Chino city, San Bernardino County
49 636	29 247	43.8	3 573	195	14 575	72	143	1 831	1 275	Chino Hills city, San Bernardino County
7 989	6 129	55.1	1 087	201	141	22	11	398	300	Chowchilla city, Madera County
93	39	2.7	6	6	42	-	-	-	-	Chualar CDP, Monterey County
87 483	55 042	31.7	7 517	593	18 410	883	273	4 765	3 781	Chula Vista city, San Diego County
3 720	2 515	23.8	305	41	678	1	10	170	117	Citrus CDP, Los Angeles County
76 532	67 809	79.7	2 334	678	2 344	245	158	2 964	2 434	Citrus Heights city, Sacramento County
28 777	22 098	65.0	1 642	81	3 851	44	87	974	808	Claremont city, Los Angeles County
10 081	9 000	83.6	113	16	577	9	30	336	257	Clayton city, Contra Costa County
11 693	10 086	76.7	670	269	145	20	22	481	392	Clearlake city, Lake County
2 258	2 064	85.9	91	28	14	2	-	59	56	Clearlake Oaks CDP, Lake County
87	86	95.6	-	-	-	-	-	1	-	Clio CDP, Plumas County
5 008	4 692	68.7	9	80	59	5	15	148	83	Cloverdale city, Sonoma County
54 592	46 186	67.5	1 207	679	4 322	75	131	1 992	1 411	Clovis city, Fresno County
615	530	76.4	4	2	42	2	1	34	34	Clyde CDP, Contra Costa County
592	363	1.6	61	53	35	1	31	48	23	Coachella city, Riverside County
5 857	5 056	43.3	259	116	186	21	29	190	129	Coalinga city, Fresno County

Table 4. **Race and Hispanic or Latino: 2000**—Con.

[For information on confidentiality protection, nonsampling error, and definitions, see text]

State County Place	Total population	Race									Hispanic or Latino (of any race)
		One race						Two or more races			
		White	Black or African American	American Indian and Alaska Native	Asian	Native Hawaiian and Other Pacific Islander	Some other race	Number	Percent of total population	Two races excluding Some other race, and three or more races	
PLACE—Con.											
Cobb CDP, Lake County	1 638	1 527	10	25	12	1	5	58	3.5	48	75
Colfax city, Placer County	1 496	1 394	9	9	2	-	35	47	3.1	35	124
Colma town, San Mateo County	1 191	576	17	-	282	3	232	81	6.8	36	523
Colton city, San Bernardino County	47 662	20 343	5 246	600	2 521	108	16 425	2 419	5.1	821	28 934
Columbia CDP, Tuolumne County	2 405	2 167	21	34	31	3	31	118	4.9	94	166
Colusa city, Colusa County	5 402	3 709	16	95	79	42	1 258	203	3.8	74	2 253
Commerce city, Los Angeles County	12 568	5 625	98	199	136	10	5 900	600	4.8	53	11 765
Compton city, Los Angeles County	93 493	15 625	37 690	656	237	985	34 911	3 389	3.6	705	53 143
Concord city, Contra Costa County	121 780	86 114	3 706	929	11 438	612	11 752	7 229	5.9	4 020	26 560
Concow CDP, Butte County	1 095	993	10	25	2	6	12	47	4.3	30	52
Copperopolis CDP, Calaveras County	2 363	2 132	16	38	45	4	39	89	3.8	70	202
Corcoran city, Kings County	14 458	4 927	2 054	206	103	12	6 711	445	3.1	97	8 618
Corning city, Tehama County	6 741	5 021	35	147	36	6	1 174	322	4.8	187	1 943
Corona city, Riverside County	124 966	77 514	8 031	1 086	9 425	387	21 894	6 629	5.3	2 837	44 569
Coronado city, San Diego County	24 100	20 341	1 241	159	896	72	757	634	2.6	482	2 369
Corralitos CDP, Santa Cruz County	2 431	1 984	4	23	56	1	267	96	3.9	40	465
Corte Madera town, Marin County	9 100	7 977	80	29	553	17	118	326	3.6	227	436
Costa Mesa city, Orange County	108 724	75 542	1 520	845	7 501	656	18 018	4 642	4.3	2 004	34 523
Cotati city, Sonoma County	6 471	5 407	151	58	233	15	285	322	5.0	218	810
Coto de Caza CDP, Orange County	13 057	11 668	96	19	674	19	216	365	2.8	248	868
Cottonwood CDP, Shasta County	2 960	2 555	7	95	90	1	99	113	3.8	92	278
Country Club CDP, San Joaquin County	9 462	6 467	335	135	579	13	1 114	819	8.7	456	2 719
Covelo CDP, Mendocino County	1 175	590	10	473	4	2	23	73	6.2	65	95
Covina city, Los Angeles County	46 837	29 084	2 354	420	4 598	97	8 047	2 237	4.8	999	18 871
Crescent City city, Del Norte County	4 006	3 138	21	244	185	5	171	242	6.0	193	441
Crescent City North CDP, Del Norte County	4 028	3 163	33	274	193	4	169	192	4.8	159	363
Crescent Mills CDP, Plumas County	258	219	-	16	-	-	9	14	5.4	12	30
Crest CDP, San Diego County	2 716	2 523	9	22	19	7	51	85	3.1	60	213
Crestline CDP, San Bernardino County	10 218	8 996	81	115	60	19	509	438	4.3	229	1 069
C-Road CDP, Plumas County	152	143	4	1	3	-	-	1	0.7	1	2
Crockett CDP, Contra Costa County	3 194	2 718	100	30	83	-	136	127	4.0	94	371
Cromberg CDP, Plumas County	290	256	-	8	2	-	4	20	6.9	18	8
Cudahy city, Los Angeles County	24 208	10 443	300	310	178	42	11 634	1 301	5.4	121	22 790
Culver City city, Los Angeles County	38 816	22 996	4 644	277	4 667	80	3 945	2 207	5.7	1 278	9 199
Cupertino city, Santa Clara County	50 546	25 342	347	101	22 462	67	639	1 588	3.1	1 113	2 010
Cutler CDP, Tulare County	4 491	1 547	17	53	37	-	2 633	204	4.5	22	4 322
Cutten CDP, Humboldt County	2 933	2 579	22	90	44	11	62	125	4.3	104	176
Cypress city, Orange County	46 229	30 332	1 280	274	9 618	184	2 515	2 026	4.4	1 282	7 235
Daly City city, San Mateo County	103 621	26 836	4 720	456	52 522	940	11 735	6 412	6.2	2 967	23 072
Dana Point city, Orange County	35 110	30 633	288	201	884	36	2 080	988	2.8	611	5 440
Danville town, Contra Costa County	41 715	36 000	382	86	3 756	48	381	1 062	2.5	725	1 945
Darwin CDP, Inyo County	54	49	1	2	-	-	-	2	3.7	1	3
Davis city, Yolo County	60 308	42 256	1 417	407	10 576	144	2 572	2 936	4.9	1 925	5 793
Day Valley CDP, Santa Cruz County	3 587	3 098	23	41	60	-	245	120	3.3	71	519
Deer Park CDP, Napa County	1 433	1 282	19	11	41	-	48	32	2.2	23	135
Del Aire CDP, Los Angeles County	9 012	5 675	377	58	728	72	1 597	505	5.6	234	3 751
Delano city, Kern County	38 824	10 157	2 115	352	6 165	22	18 276	1 737	4.5	477	26 584
Delhi CDP, Merced County	8 022	4 279	136	80	209	7	2 767	544	6.8	184	4 448
Delleker CDP, Plumas County	674	580	5	30	2	-	18	39	5.8	26	109
Del Mar city, San Diego County	4 389	4 132	11	15	126	5	25	75	1.7	56	170
Del Monte Forest CDP, Monterey County	4 531	4 140	18	12	238	8	40	75	1.7	51	106
Del Rey CDP, Fresno County	950	354	6	2	10	-	560	18	1.9	5	888
Del Rey Oaks city, Monterey County	1 650	1 425	26	14	85	-	42	58	3.5	37	109
Del Rio CDP, Stanislaus County	1 168	996	19	6	95	-	25	27	2.3	15	73
Denair CDP, Stanislaus County	3 446	2 709	9	50	8	1	529	140	4.1	53	915
Derby Acres CDP, Kern County	376	350	-	4	-	2	17	3	0.8	3	29
Desert Hot Springs city, Riverside County	16 582	11 306	1 014	238	326	14	2 717	967	5.8	439	6 699
Desert Shores CDP, Imperial County	792	582	11	7	2	-	167	23	2.9	10	482
Desert View Highlands CDP, Los Angeles County	2 337	1 475	137	35	52	2	462	174	7.4	76	860
Diablo CDP, Contra Costa County	988	935	6	-	29	-	6	12	1.2	9	35
Diamond Bar city, Los Angeles County	56 287	23 103	2 680	185	24 066	67	3 818	2 368	4.2	1 219	10 393
Diamond Springs CDP, El Dorado County	4 888	4 407	5	109	24	3	219	121	2.5	79	416
Dillon Beach CDP, Marin County	319	300	1	1	9	-	1	7	2.2	7	3
Dinuba city, Tulare County	16 844	8 816	60	215	442	23	6 398	890	5.3	196	12 647
Discovery Bay CDP, Contra Costa County	8 981	7 865	165	75	160	16	355	345	3.8	203	937
Dixon city, Solano County	16 103	11 354	311	160	501	48	2 877	852	5.3	392	5 414
Dixon Lane-Meadow Creek CDP, Inyo County	2 702	2 469	2	35	18	-	101	77	2.8	43	271
Dollar Point CDP, Placer County	1 539	1 478	5	7	20	1	16	12	0.8	12	40
Dorrington CDP, Calaveras County	727	685	3	1	3	-	17	18	2.5	16	39
Dorris city, Siskiyou County	886	732	-	49	1	1	72	31	3.5	22	145
Dos Palos city, Merced County	4 581	2 985	190	63	28	-	1 155	160	3.5	53	2 482
Downey city, Los Angeles County	107 323	57 395	4 028	929	8 308	236	31 180	5 247	4.9	1 300	62 089
Duarte city, Los Angeles County	21 486	11 178	1 952	201	2 711	24	4 296	1 124	5.2	441	9 326
Dublin city, Alameda County	29 973	20 793	3 024	220	3 101	95	1 576	1 164	3.9	768	4 059
Ducor CDP, Tulare County	504	173	1	2	8	-	308	12	2.4	2	366
Dunsmuir city, Siskiyou County	1 923	1 743	36	38	10	1	45	50	2.6	46	191
Durham CDP, Butte County	5 220	4 812	7	41	32	6	187	135	2.6	96	469
Dustin Acres CDP, Kern County	585	498	1	20	-	-	48	18	3.1	9	60
Earlimart CDP, Tulare County	6 583	1 272	54	87	532	3	4 294	341	5.2	50	5 760
East Blythe CDP, Riverside County	3	3	-	-	-	-	-	-	-	-	-
East Compton CDP, Los Angeles County	9 286	2 293	1 841	65	14	109	4 664	300	3.2	57	7 164
East Foothills CDP, Santa Clara County	8 133	5 504	230	81	876	13	915	514	6.3	273	2 333
East Hemet CDP, Riverside County	14 823	11 864	228	210	154	13	1 763	591	4.0	290	3 692
East La Mirada CDP, Los Angeles County	9 538	7 181	171	73	348	13	1 286	466	4.9	181	3 640
East Los Angeles CDP, Los Angeles County	124 283	48 788	490	1 603	962	70	67 122	5 248	4.2	420	120 307

Table 4. **Race and Hispanic or Latino: 2000**—Con.

[For information on confidentiality protection, nonsampling error, and definitions, see text]

Not Hispanic or Latino										
	One race							Two or more races		
	White									**State County Place**
Total	Number	Percent of total population	Black or African American	American Indian and Alaska Native	Asian	Native Hawaiian and Other Pacific Islander	Some other race	Total	Two races excluding Some other race, and three or more races	
										PLACE—Con.
1 563	1 468	89.6	10	18	12	1	-	54	46	Cobb CDP, Lake County
1 372	1 323	88.4	9	7	-	-	2	31	30	Colfax city, Placer County
668	330	27.7	11	-	280	3	1	43	26	Colma town, San Mateo County
18 728	9 911	20.8	5 031	224	2 474	69	69	950	619	Colton city, San Bernardino County
2 239	2 079	86.4	21	24	28	3	-	84	75	Columbia CDP, Tuolumne County
3 149	2 854	52.8	13	55	76	41	7	103	64	Colusa city, Colusa County
803	519	4.1	63	52	122	1	7	39	17	Commerce city, Los Angeles County
40 350	954	1.0	37 263	170	189	953	100	721	526	Compton city, Los Angeles County
95 220	74 119	60.9	3 530	580	11 264	551	319	4 857	3 387	Concord city, Contra Costa County
1 043	966	88.2	10	22	2	6	-	37	30	Concow CDP, Butte County
2 161	2 001	84.7	16	30	44	4	-	66	62	Copperopolis CDP, Calaveras County
5 840	3 479	24.1	2 029	77	102	2	9	142	80	Corcoran city, Kings County
4 798	4 376	64.9	30	122	36	4	31	199	174	Corning city, Tehama County
80 397	58 784	47.0	7 704	490	9 239	353	278	3 549	2 360	Corona city, Riverside County
21 731	18 937	78.6	1 213	125	875	68	43	470	433	Coronado city, San Diego County
1 966	1 832	75.4	4	11	55	1	11	52	34	Corralitos CDP, Santa Cruz County
8 664	7 731	85.0	71	13	549	14	29	257	208	Corte Madera town, Marin County
74 201	61 778	56.8	1 313	329	7 421	601	220	2 539	1 709	Costa Mesa city, Orange County
5 661	4 962	76.7	148	42	231	13	16	249	194	Cotati city, Sonoma County
12 189	11 098	85.0	92	17	663	18	25	276	220	Coto de Caza CDP, Orange County
2 682	2 411	81.5	7	82	90	-	3	89	78	Cottonwood CDP, Shasta County
6 743	5 423	57.3	325	81	508	8	9	389	317	Country Club CDP, San Joaquin County
1 080	567	48.3	9	430	4	-	-	70	62	Covelo CDP, Mendocino County
27 966	19 801	42.3	2 245	163	4 490	81	88	1 098	742	Covina city, Los Angeles County
3 565	2 947	73.6	19	216	182	3	12	186	167	Crescent City city, Del Norte County
3 665	3 019	75.0	27	255	191	3	4	166	146	Crescent City North CDP, Del Norte County
228	210	81.4	-	12	-	-	-	6	6	Crescent Mills CDP, Plumas County
2 503	2 379	87.6	8	12	19	7	6	72	57	Crest CDP, San Diego County
9 149	8 542	83.6	77	88	55	16	37	334	198	Crestline CDP, San Bernardino County
150	141	92.8	4	1	3	-	-	1	1	C-Road CDP, Plumas County
2 823	2 529	79.2	100	26	83	-	3	82	76	Crockett CDP, Contra Costa County
282	256	88.3	-	8	2	-	-	16	14	Cromberg CDP, Plumas County
1 418	872	3.6	184	65	166	24	20	87	50	Cudahy city, Los Angeles County
29 617	18 675	48.1	4 536	111	4 631	72	142	1 450	1 119	Culver City city, Los Angeles County
48 536	24 181	47.8	319	80	22 414	58	124	1 360	1 024	Cupertino city, Santa Clara County
169	88	2.0	11	11	36	-	5	18	8	Cutler CDP, Tulare County
2 757	2 506	85.4	21	73	41	11	1	104	97	Cutten CDP, Humboldt County
38 994	26 400	57.1	1 251	176	9 564	164	112	1 327	1 098	Cypress city, Orange County
80 549	18 344	17.7	4 482	199	52 154	904	414	4 052	2 498	Daly City city, San Mateo County
29 670	27 658	78.8	252	123	874	31	76	656	531	Dana Point city, Orange County
39 770	34 618	83.0	375	66	3 722	46	68	875	666	Danville town, Contra Costa County
51	48	88.9	-	2	-	-	-	1	1	Darwin CDP, Inyo County
54 515	39 714	65.9	1 354	274	10 514	134	187	2 338	1 723	Davis city, Yolo County
3 068	2 884	80.4	17	28	58	-	8	73	50	Day Valley CDP, Santa Cruz County
1 298	1 206	84.2	19	6	41	-	6	20	17	Deer Park CDP, Napa County
5 261	3 793	42.1	342	35	711	63	30	287	193	Del Aire CDP, Los Angeles County
12 240	3 556	9.2	1 997	88	5 902	12	86	599	302	Delano city, Kern County
3 574	2 980	37.1	122	38	186	4	11	233	152	Delhi CDP, Merced County
565	504	74.8	5	20	2	-	4	30	20	Delleker CDP, Plumas County
4 219	3 990	90.9	11	15	126	2	11	64	52	Del Mar city, San Diego County
4 425	4 063	89.7	17	12	236	8	19	70	51	Del Monte Forest CDP, Monterey County
62	54	5.7	-	-	7	-	-	1	-	Del Rey CDP, Fresno County
1 541	1 367	82.8	26	10	83	-	13	42	35	Del Rey Oaks city, Monterey County
1 095	949	81.3	16	6	95	-	9	20	13	Del Rio CDP, Stanislaus County
2 531	2 402	69.7	4	29	7	1	4	84	48	Denair CDP, Stanislaus County
347	339	90.2	-	4	-	2	-	2	2	Derby Acres CDP, Kern County
9 883	8 040	48.5	947	120	300	9	14	453	339	Desert Hot Springs city, Riverside County
310	276	34.8	9	7	2	-	-	16	6	Desert Shores CDP, Imperial County
1 477	1 207	51.6	130	12	50	2	2	74	58	Desert View Highlands CDP, Los Angeles County
953	909	92.0	6	-	29	-	-	9	9	Diablo CDP, Contra Costa County
45 894	17 471	31.0	2 624	98	23 922	62	101	1 616	1 044	Diamond Bar city, Los Angeles County
4 472	4 260	87.2	5	100	24	2	3	78	64	Diamond Springs CDP, El Dorado County
316	297	93.1	1	1	9	-	1	7	7	Dillon Beach CDP, Marin County
4 197	3 471	20.6	30	82	408	11	16	179	114	Dinuba city, Tulare County
8 044	7 406	82.5	157	59	159	12	15	236	174	Discovery Bay CDP, Contra Costa County
10 689	9 318	57.9	292	94	476	42	24	443	327	Dixon city, Solano County
2 431	2 327	86.1	2	31	18	-	-	53	35	Dixon Lane-Meadow Creek CDP, Inyo County
1 499	1 457	94.7	5	6	19	1	-	11	11	Dollar Point CDP, Placer County
688	664	91.3	3	1	2	-	3	15	14	Dorrington CDP, Calaveras County
741	674	76.1	-	45	1	-	-	21	19	Dorris city, Siskiyou County
2 099	1 821	39.8	186	13	27	-	7	45	34	Dos Palos city, Merced County
45 234	30 851	28.7	3 717	328	8 153	157	210	1 818	924	Downey city, Los Angeles County
12 160	6 895	32.1	1 894	94	2 669	18	49	541	336	Duarte city, Los Angeles County
25 914	18 669	62.3	2 995	156	3 050	85	61	898	677	Dublin city, Alameda County
138	122	24.2	1	2	8	-	-	5	2	Ducor CDP, Tulare County
1 732	1 619	84.2	36	33	10	1	-	33	33	Dunsmuir city, Siskiyou County
4 751	4 578	87.7	7	31	32	6	9	88	79	Durham CDP, Butte County
525	498	85.1	1	15	-	-	-	11	7	Dustin Acres CDP, Kern County
823	176	2.7	44	13	514	3	10	63	30	Earlimart CDP, Tulare County
3	3	100.0	-	-	-	-	-	-	-	East Blythe CDP, Riverside County
2 122	161	1.7	1 791	5	7	96	9	53	41	East Compton CDP, Los Angeles County
5 800	4 375	53.8	224	30	856	11	7	297	216	East Foothills CDP, Santa Clara County
11 131	10 359	69.9	202	132	150	12	9	267	221	East Hemet CDP, Riverside County
5 898	5 164	54.1	158	35	330	10	11	190	129	East La Mirada CDP, Los Angeles County
3 976	2 275	1.8	192	260	838	13	108	290	91	East Los Angeles CDP, Los Angeles County

Table 4. **Race and Hispanic or Latino: 2000**—Con.

[For information on confidentiality protection, nonsampling error, and definitions, see text]

State County Place	Total population	Race: One race: White	Black or African American	American Indian and Alaska Native	Asian	Native Hawaiian and Other Pacific Islander	Some other race	Two or more races: Number	Percent of total population	Two races excluding Some other race, and three or more races	Hispanic or Latino (of any race)
PLACE—Con.											
East Oakdale CDP, Stanislaus County	2 742	2 503	10	51	45	2	57	74	2.7	52	187
Easton CDP, Fresno County	1 966	1 141	12	66	78	-	577	92	4.7	24	1 018
East Orosi CDP, Tulare County	426	209	-	2	12	-	185	18	4.2	9	369
East Palo Alto city, San Mateo County	29 506	7 962	6 796	246	657	2 252	10 248	1 345	4.6	561	17 346
East Pasadena CDP, Los Angeles County	6 045	3 367	154	48	1 211	3	872	390	6.5	156	2 130
East Porterville CDP, Tulare County	6 730	3 082	46	188	179	26	2 902	307	4.6	73	4 249
East Quincy CDP, Plumas County	2 398	2 193	60	37	19	2	31	56	2.3	50	78
East Richmond Heights CDP, Contra Costa County	3 357	2 153	468	22	360	18	131	205	6.1	140	358
East San Gabriel CDP, Los Angeles County	14 512	6 175	269	92	5 873	13	1 469	621	4.3	321	3 413
East Shore CDP, Plumas County	177	163	-	8	1	-	3	2	1.1	1	11
East Sonora CDP, Tuolumne County	2 078	1 953	17	10	14	1	20	63	3.0	42	127
Edgewood CDP, Siskiyou County	67	59	3	1	1	-	-	3	4.5	2	5
Edwards AFB CDP, Kern County	5 909	4 296	616	49	257	31	321	339	5.7	266	690
El Cajon city, San Diego County	94 869	70 206	5 090	941	2 643	352	9 950	5 687	6.0	2 758	21 313
El Centro city, Imperial County	37 835	17 728	1 195	369	1 324	37	15 771	1 411	3.7	342	28 219
El Cerrito city, Contra Costa County	23 171	13 391	1 978	116	5 649	59	708	1 270	5.5	864	1 838
El Cerrito CDP, Riverside County	4 590	3 260	102	42	57	21	910	198	4.3	88	1 708
El Dorado Hills CDP, El Dorado County	18 016	16 234	139	83	740	30	247	543	3.0	409	896
Eldridge CDP, Sonoma County	1 534	1 318	30	12	43	3	62	66	4.3	50	214
El Granada CDP, San Mateo County	5 724	4 820	32	60	163	11	390	248	4.3	134	900
Elk Grove CDP, Sacramento County	59 984	35 464	5 110	562	10 553	355	3 865	4 075	6.8	2 494	8 398
Elkhorn CDP, Monterey County	1 591	1 148	16	10	61	2	291	63	4.0	42	444
Elmira CDP, Solano County	205	180	3	-	-	3	13	6	2.9	6	54
El Monte city, Los Angeles County	115 965	41 360	889	1 596	21 465	140	45 544	4 971	4.3	992	83 945
El Paso de Robles (Paso Robles) city, San Luis Obispo County	24 297	18 393	806	316	458	34	3 325	965	4.0	561	6 735
El Rio CDP, Ventura County	6 193	2 948	78	156	86	21	2 631	273	4.4	84	4 791
El Segundo city, Los Angeles County	16 033	13 405	187	75	1 028	47	562	729	4.5	474	1 765
El Sobrante CDP, Contra Costa County	12 260	7 399	1 491	82	1 532	35	855	866	7.1	522	1 910
El Verano CDP, Sonoma County	3 954	3 275	12	39	54	3	352	219	5.5	89	922
Emerald Lake Hills CDP, San Mateo County	3 899	3 488	22	7	201	8	53	120	3.1	73	202
Emeryville city, Alameda County	6 882	3 096	1 339	34	1 760	17	288	348	5.1	237	616
Empire CDP, Stanislaus County	3 903	2 573	21	57	71	8	961	212	5.4	129	1 674
Encinitas city, San Diego County	58 014	50 241	340	267	1 798	69	3 645	1 654	2.9	1 067	8 584
Escalon city, San Joaquin County	5 963	5 082	34	57	65	11	520	194	3.3	122	1 125
Escondido city, San Diego County	133 559	90 578	3 009	1 646	5 957	311	25 636	6 422	4.8	2 828	51 693
Esparto CDP, Yolo County	1 858	1 158	11	28	34	-	540	87	4.7	45	782
Etna city, Siskiyou County	781	691	1	47	5	-	8	29	3.7	23	27
Eureka city, Humboldt County	26 128	21 544	427	1 101	928	86	709	1 333	5.1	1 077	2 031
Exeter city, Tulare County	9 168	6 393	63	135	119	4	2 127	327	3.6	138	3 507
Fairbanks Ranch CDP, San Diego County	2 244	2 050	4	6	126	4	15	39	1.7	26	80
Fairfax town, Marin County	7 319	6 689	85	35	144	12	112	242	3.3	184	418
Fairfield city, Solano County	96 178	54 063	14 446	744	10 471	899	8 431	7 124	7.4	4 851	18 050
Fair Oaks CDP, Sacramento County	28 008	24 659	514	165	1 182	44	499	945	3.4	687	1 767
Fairview CDP, Alameda County	9 470	5 234	1 939	53	964	66	582	632	6.7	412	1 433
Fallbrook CDP, San Diego County	29 100	20 888	415	263	447	87	5 868	1 132	3.9	491	10 853
Fall River Mills CDP, Shasta County	648	523	-	62	-	-	35	28	4.3	20	80
Farmersville city, Tulare County	8 737	3 701	35	154	100	3	4 224	520	6.0	115	6 292
Farmington CDP, San Joaquin County	262	191	-	-	4	-	41	26	9.9	1	69
Fellows CDP, Kern County	153	136	-	3	2	1	10	1	0.7	1	22
Felton CDP, Santa Cruz County	1 051	952	7	6	15	1	35	35	3.3	25	75
Ferndale city, Humboldt County	1 382	1 290	4	7	8	1	18	54	3.9	39	59
Fetters Hot Springs-Agua Caliente CDP, Sonoma County	2 505	2 068	24	28	30	4	218	133	5.3	67	749
Fillmore city, Ventura County	13 643	7 304	44	192	132	18	5 394	559	4.1	156	9 090
Firebaugh city, Fresno County	5 743	2 504	66	78	50	1	2 786	258	4.5	26	5 026
Florence-Graham CDP, Los Angeles County	60 197	14 778	7 908	590	70	56	33 950	2 845	4.7	184	51 712
Florin CDP, Sacramento County	27 653	11 502	5 185	346	5 407	241	3 033	1 939	7.0	1 137	5 760
Folsom city, Sacramento County	51 884	40 415	3 109	302	3 731	100	2 446	1 781	3.4	1 114	4 914
Fontana city, San Bernardino County	128 929	58 006	15 255	1 450	5 618	427	41 185	6 988	5.4	2 422	74 424
Foothill Farms CDP, Sacramento County	17 426	12 162	2 155	231	757	93	1 024	1 004	5.8	686	2 523
Foothill Ranch CDP, Orange County	10 899	8 107	209	32	1 631	31	368	521	4.8	338	1 183
Ford City CDP, Kern County	3 512	2 827	22	64	45	22	408	124	3.5	62	771
Foresthill CDP, Placer County	1 791	1 618	11	48	1	8	35	70	3.9	62	103
Forest Meadows CDP, Calaveras County	1 197	1 145	-	21	8	-	3	20	1.7	14	43
Forestville CDP, Sonoma County	2 370	2 116	27	28	38	4	66	91	3.8	65	237
Fort Bragg city, Mendocino County	7 026	5 583	73	130	62	10	847	321	4.6	176	1 596
Fort Jones city, Siskiyou County	660	585	1	21	-	3	10	40	6.1	25	53
Fortuna city, Humboldt County	10 497	9 278	47	305	102	18	415	332	3.2	257	1 097
Foster City city, San Mateo County	28 803	17 087	602	34	9 368	167	355	1 190	4.1	814	1 531
Fountain Valley city, Orange County	54 978	35 196	611	252	14 165	220	2 172	2 362	4.3	1 494	5 870
Fowler city, Fresno County	3 979	1 953	82	64	222	3	1 500	155	3.9	42	2 677
Frazier Park CDP, Kern County	2 348	2 055	14	34	19	9	129	88	3.7	19	292
Freedom CDP, Santa Cruz County	6 000	2 665	29	112	201	13	2 623	357	6.0	119	4 165
Fremont city, Alameda County	203 413	96 968	6 310	1 048	75 165	819	11 230	11 873	5.8	7 109	27 409
French Camp CDP, San Joaquin County	4 109	1 816	492	33	183	19	1 320	246	6.0	95	1 847
French Gulch CDP, Shasta County	254	236	-	10	2	-	1	5	2.0	3	7
Fresno city, Fresno County	427 652	214 556	35 763	6 763	48 028	583	99 898	22 061	5.2	8 665	170 520
Friant CDP, Fresno County	519	463	-	10	10	1	14	21	4.0	10	52
Fruitdale CDP, Santa Clara County	895	685	17	10	49	3	64	67	7.5	35	150
Fullerton city, Orange County	126 003	77 977	2 861	865	20 259	296	18 666	5 079	4.0	2 240	38 014
Furnace Creek CDP, Inyo County	31	6	-	25	-	-	-	-	-	-	-
Galt city, Sacramento County	19 472	13 726	225	204	553	31	3 616	1 117	5.7	547	6 465
Gardena city, Los Angeles County	57 746	13 755	15 010	367	15 489	424	9 784	2 917	5.1	1 511	18 372
Garden Acres CDP, San Joaquin County	9 747	5 364	100	193	372	23	3 083	612	6.3	219	5 174

Table 4. **Race and Hispanic or Latino: 2000**—Con.

[For information on confidentiality protection, nonsampling error, and definitions, see text]

Not Hispanic or Latino										
	One race							Two or more races		
	White									**State County Place**
Total	Number	Percent of total population	Black or African American	American Indian and Alaska Native	Asian	Native Hawaiian and Other Pacific Islander	Some other race	Total	Two races excluding Some other race, and three or more races	
										PLACE—Con.
2 555	2 390	87.2	8	46	45	2	5	59	46	East Oakdale CDP, Stanislaus County
948	811	41.3	9	13	77	-	-	38	16	Easton CDP, Fresno County
57	39	9.2	-	1	11	-	-	6	6	East Orosi CDP, Tulare County
12 160	1 930	6.5	6 641	66	621	2 223	67	612	434	East Palo Alto city, San Mateo County
3 915	2 302	38.1	144	20	1 207	3	6	233	112	East Pasadena CDP, Los Angeles County
2 481	2 019	30.0	39	108	173	25	5	112	58	East Porterville CDP, Tulare County
2 320	2 150	89.7	60	33	19	2	2	54	49	East Quincy CDP, Plumas County
2 999	1 971	58.7	460	15	358	15	15	165	129	East Richmond Heights CDP, Contra Costa County
11 099	4 511	31.1	256	35	5 843	13	38	403	265	East San Gabriel CDP, Los Angeles County
166	156	88.1	-	8	1	-	-	1	1	East Shore CDP, Plumas County
1 951	1 875	90.2	17	7	13	1	-	38	35	East Sonora CDP, Tuolumne County
62	56	83.6	3	-	1	-	-	2	1	Edgewood CDP, Siskiyou County
5 219	4 036	68.3	596	31	254	30	13	259	231	Edwards AFB CDP, Kern County
73 556	61 188	64.5	4 828	661	2 511	331	181	3 856	2 314	El Cajon city, San Diego County
9 616	6 837	18.1	1 042	107	1 208	24	56	342	182	El Centro city, Imperial County
21 333	12 474	53.8	1 931	70	5 636	57	120	1 045	792	El Cerrito city, Contra Costa County
2 882	2 601	56.7	98	21	54	9	8	91	64	El Cerrito CDP, Riverside County
17 120	15 665	87.0	137	63	723	24	35	473	383	El Dorado Hills CDP, El Dorado County
1 320	1 187	77.4	27	8	43	2	2	51	42	Eldridge CDP, Sonoma County
4 824	4 418	77.2	16	30	163	10	16	171	117	El Granada CDP, San Mateo County
51 586	32 252	53.8	4 967	370	10 392	336	237	3 032	2 140	Elk Grove CDP, Sacramento County
1 147	1 015	63.8	16	9	60	2	2	43	37	Elkhorn CDP, Monterey County
151	140	68.3	1	-	-	3	1	6	6	Elmira CDP, Solano County
32 020	8 542	7.4	640	331	21 315	90	107	995	594	El Monte city, Los Angeles County
17 562	15 600	64.2	751	174	430	14	30	563	454	El Paso de Robles (Paso Robles) city, San Luis Obispo County
1 402	1 149	18.6	41	53	84	15	6	54	46	El Rio CDP, Ventura County
14 268	12 356	77.1	181	52	1 005	47	87	540	415	El Segundo city, Los Angeles County
10 350	6 616	54.0	1 473	63	1 497	33	70	598	453	El Sobrante CDP, Contra Costa County
3 032	2 829	71.5	11	22	53	3	15	99	68	El Verano CDP, Sonoma County
3 697	3 366	86.3	21	6	197	8	8	91	61	Emerald Lake Hills CDP, San Mateo County
6 266	2 861	41.6	1 304	22	1 749	17	29	284	203	Emeryville city, Alameda County
2 229	1 977	50.7	15	25	69	7	2	134	106	Empire CDP, Stanislaus County
49 430	45 852	79.0	302	159	1 775	66	108	1 168	938	Encinitas city, San Diego County
4 838	4 565	76.6	34	42	64	7	9	117	95	Escalon city, San Joaquin County
81 866	69 305	51.9	2 734	776	5 812	251	184	2 804	2 118	Escondido city, San Diego County
1 076	959	51.6	11	24	33	-	7	42	34	Esparto CDP, Yolo County
754	679	86.9	1	43	5	-	-	26	22	Etna city, Siskiyou County
24 097	20 548	78.6	399	1 022	899	83	52	1 094	946	Eureka city, Humboldt County
5 661	5 266	57.4	41	83	117	2	21	131	107	Exeter city, Tulare County
2 164	1 986	88.5	4	5	126	4	4	35	26	Fairbanks Ranch CDP, San Diego County
6 901	6 445	88.1	77	30	143	8	23	175	148	Fairfax town, Marin County
78 128	47 094	49.0	14 097	518	10 277	851	270	5 021	4 198	Fairfield city, Solano County
26 241	23 559	84.1	500	150	1 168	43	62	759	615	Fair Oaks CDP, Sacramento County
8 037	4 621	48.8	1 901	29	949	60	34	443	354	Fairview CDP, Alameda County
18 247	16 687	57.3	362	134	435	76	40	513	397	Fallbrook CDP, San Diego County
568	490	75.6	-	57	-	-	-	21	18	Fall River Mills CDP, Shasta County
2 445	2 194	25.1	21	30	90	1	4	105	65	Farmersville city, Tulare County
193	175	66.8	-	-	2	-	-	16	1	Farmington CDP, San Joaquin County
131	126	82.4	-	1	2	1	-	1	1	Fellows CDP, Kern County
976	915	87.1	7	5	15	1	3	30	24	Felton CDP, Santa Cruz County
1 323	1 260	91.2	4	6	8	-	2	43	37	Ferndale city, Humboldt County
1 756	1 591	63.5	22	21	30	4	7	81	56	Fetters Hot Springs-Agua Caliente CDP, Sonoma County
4 553	4 178	30.6	26	69	97	11	24	148	109	Fillmore city, Ventura County
717	565	9.8	61	17	38	-	1	35	8	Firebaugh city, Fresno County
8 485	587	1.0	7 624	60	31	10	33	140	79	Florence-Graham CDP, Los Angeles County
21 893	9 675	35.0	5 026	247	5 306	231	72	1 336	963	Florin CDP, Sacramento County
46 970	38 500	74.2	3 086	237	3 693	93	112	1 249	981	Folsom city, Sacramento County
54 505	30 865	23.9	14 629	458	5 398	351	197	2 607	1 847	Fontana city, San Bernardino County
14 903	11 058	63.5	2 092	183	721	90	41	718	595	Foothill Farms CDP, Sacramento County
9 716	7 443	68.3	199	21	1 607	28	17	401	293	Foothill Ranch CDP, Orange County
2 741	2 546	72.5	8	47	45	19	11	65	51	Ford City CDP, Kern County
1 688	1 568	87.5	11	44	1	6	2	56	53	Foresthill CDP, Placer County
1 154	1 115	93.1	-	18	7	-	-	14	14	Forest Meadows CDP, Calaveras County
2 133	1 974	83.3	26	22	38	4	7	62	53	Forestville CDP, Sonoma County
5 430	4 983	70.9	68	105	59	10	15	190	153	Fort Bragg city, Mendocino County
607	560	84.8	-	18	-	3	-	26	25	Fort Jones city, Siskiyou County
9 400	8 704	82.9	41	266	97	18	16	258	234	Fortuna city, Humboldt County
27 272	16 090	55.9	595	29	9 339	156	69	994	734	Foster City city, San Mateo County
49 108	32 144	58.5	584	171	14 100	202	129	1 778	1 309	Fountain Valley city, Orange County
1 302	948	23.8	67	19	209	1	9	49	32	Fowler city, Fresno County
2 056	1 924	81.9	14	24	19	7	6	62	17	Frazier Park CDP, Kern County
1 835	1 441	24.0	28	30	195	5	7	129	80	Freedom CDP, Santa Cruz County
176 004	84 149	41.4	6 084	656	74 773	736	553	9 053	6 291	Fremont city, Alameda County
2 262	1 482	36.1	491	15	173	17	3	81	69	French Camp CDP, San Joaquin County
247	230	90.6	-	10	2	-	-	5	3	French Gulch CDP, Shasta County
257 132	159 473	37.3	34 357	3 259	47 136	427	728	11 752	6 899	Fresno city, Fresno County
467	438	84.4	-	6	10	1	2	10	10	Friant CDP, Fresno County
745	617	68.9	17	5	44	2	13	47	26	Fruitdale CDP, Santa Clara County
87 989	61 420	48.7	2 675	404	20 130	251	237	2 872	1 839	Fullerton city, Orange County
31	6	19.4	-	25	-	-	-	-	-	Furnace Creek CDP, Inyo County
13 007	11 529	59.2	186	139	520	27	11	595	443	Galt city, Sacramento County
39 374	7 064	12.2	14 701	129	15 363	381	145	1 591	1 283	Gardena city, Los Angeles County
4 573	3 803	39.0	91	94	334	5	5	241	154	Garden Acres CDP, San Joaquin County

Table 4. **Race and Hispanic or Latino: 2000**—Con.

[For information on confidentiality protection, nonsampling error, and definitions, see text]

State County Place	Total population	Race: One race: White	Black or African American	American Indian and Alaska Native	Asian	Native Hawaiian and Other Pacific Islander	Some other race	Two or more races: Number	Percent of total population	Two races excluding Some other race, and three or more races	Hispanic or Latino (of any race)
PLACE—Con.											
Garden Grove city, Orange County	165 196	77 443	2 168	1 260	51 078	1 081	25 362	6 804	4.1	3 057	53 608
Gazelle CDP, Siskiyou County	136	121	-	5	-	-	2	8	5.9	7	3
Georgetown CDP, El Dorado County	962	915	1	13	13	-	4	16	1.7	12	36
Gerber-Las Flores CDP, Tehama County	1 389	862	6	60	5	1	402	53	3.8	28	569
Gilroy city, Santa Clara County	41 464	24 426	745	661	1 810	105	11 499	2 218	5.3	855	22 298
Glen Avon CDP, Riverside County	14 853	9 029	566	228	332	29	4 025	644	4.3	229	7 006
Glendale city, Los Angeles County	194 973	123 960	2 468	629	31 424	163	16 715	19 614	10.1	3 312	38 452
Glendora city, Los Angeles County	49 415	39 681	740	321	3 064	38	3 579	1 992	4.0	922	10 740
Glen Ellen CDP, Sonoma County	992	887	19	12	12	4	27	31	3.1	16	84
Golden Hills CDP, Kern County	7 434	6 188	97	63	107	6	586	387	5.2	225	1 228
Gold River CDP, Sacramento County	8 023	6 357	103	21	1 219	11	85	227	2.8	146	327
Goleta CDP, Santa Barbara County	55 204	43 397	703	451	3 548	60	5 098	1 947	3.5	1 116	12 326
Gonzales city, Monterey County	7 525	2 617	60	106	154	13	4 213	362	4.8	101	6 474
Goshen CDP, Tulare County	2 394	1 508	67	49	33	-	644	93	3.9	35	1 751
Graeagle CDP, Plumas County	831	814	-	4	-	1	1	11	1.3	9	18
Grand Terrace city, San Bernardino County	11 626	8 575	537	84	653	36	1 133	608	5.2	261	2 954
Granite Bay CDP, Placer County	19 388	17 720	131	113	684	16	211	513	2.6	379	910
Granite Hills CDP, San Diego County	3 246	2 973	47	22	32	4	97	71	2.2	37	236
Grass Valley city, Nevada County	10 922	10 038	29	146	115	8	181	405	3.7	297	717
Graton CDP, Sonoma County	1 815	1 531	9	27	20	1	163	64	3.5	39	350
Grayson CDP, Stanislaus County	1 077	449	12	13	6	1	540	56	5.2	13	777
Greenfield city, Monterey County	12 583	4 989	148	150	97	19	6 537	643	5.1	106	11 055
Greenhorn CDP, Plumas County	146	138	-	1	-	-	-	7	4.8	5	7
Green Valley CDP, Solano County	1 859	1 583	125	9	56	3	10	73	3.9	54	83
Greenview CDP, Siskiyou County	200	178	-	8	1	-	-	13	6.5	13	1
Greenville CDP, Plumas County	1 160	975	1	108	3	-	33	40	3.4	36	108
Grenada CDP, Siskiyou County	351	304	1	26	3	-	5	12	3.4	10	14
Gridley city, Butte County	5 382	3 583	17	83	187	1	1 295	216	4.0	77	2 079
Groveland-Big Oak Flat CDP, Tuolumne County	3 388	3 138	22	54	24	3	36	111	3.3	81	167
Grover Beach city, San Luis Obispo County	13 067	10 421	135	221	490	39	1 206	555	4.2	337	2 941
Guadalupe city, Santa Barbara County	5 659	2 577	40	105	333	9	2 190	405	7.2	147	4 781
Guerneville CDP, Sonoma County	2 441	2 134	17	26	15	5	110	134	5.5	83	355
Gustine city, Merced County	4 698	3 395	34	46	71	3	891	258	5.5	70	1 648
Hacienda Heights CDP, Los Angeles County	53 122	21 797	825	380	19 174	64	8 819	2 063	3.9	887	20 320
Half Moon Bay city, San Mateo County	11 842	9 150	463	52	402	14	1 307	454	3.8	250	2 751
Hamilton Branch CDP, Plumas County	587	571	-	1	1	-	9	5	0.9	3	28
Hamilton City CDP, Glenn County	1 903	725	7	23	6	-	1 073	69	3.6	11	1 533
Hanford city, Kings County	41 686	26 704	2 090	569	1 190	74	8 669	2 390	5.7	883	16 116
Harbison Canyon CDP, San Diego County	3 645	3 305	17	65	42	4	81	131	3.6	90	390
Hawaiian Gardens city, Los Angeles County	14 779	5 651	657	189	1 300	109	6 156	717	4.9	225	10 869
Hawthorne city, Los Angeles County	84 112	24 618	27 775	629	5 660	721	20 320	4 389	5.2	1 431	37 227
Hayfork CDP, Trinity County	2 315	1 961	3	193	4	-	9	145	6.3	135	114
Hayward city, Alameda County	140 030	60 146	15 374	1 177	26 579	2 679	23 539	10 536	7.5	5 601	47 850
Healdsburg city, Sonoma County	10 722	8 566	54	193	80	6	1 441	382	3.6	179	3 090
Heber CDP, Imperial County	2 988	1 026	19	18	8	-	1 848	69	2.3	22	2 914
Hemet city, Riverside County	58 812	47 335	1 527	708	872	79	6 225	2 066	3.5	1 033	13 585
Hercules city, Contra Costa County	19 488	5 453	3 659	49	8 327	90	872	1 038	5.3	654	2 106
Hermosa Beach city, Los Angeles County	18 566	16 632	150	74	817	41	312	540	2.9	374	1 253
Hesperia city, San Bernardino County	62 582	46 485	2 522	796	670	122	9 051	2 936	4.7	1 378	18 400
Hickman CDP, Stanislaus County	457	386	-	7	1	-	42	21	4.6	5	84
Hidden Hills city, Los Angeles County	1 875	1 762	12	6	40	-	29	26	1.4	16	125
Hidden Meadows CDP, San Diego County	3 463	3 241	31	12	59	4	41	75	2.2	40	203
Hidden Valley Lake CDP, Lake County	3 777	3 506	27	39	28	7	67	103	2.7	85	255
Highgrove CDP, Riverside County	3 445	1 861	148	39	82	17	1 157	141	4.1	55	1 952
Highland city, San Bernardino County	44 605	25 089	5 403	581	2 740	152	8 307	2 333	5.2	1 123	16 342
Highlands-Baywood Park CDP, San Mateo County	4 210	2 970	60	16	853	10	94	207	4.9	162	250
Hillsborough town, San Mateo County	10 825	7 772	54	7	2 602	25	76	289	2.7	193	304
Hilmar-Irwin CDP, Merced County	4 807	3 746	17	16	115	-	317	596	12.4	71	595
Hollister city, San Benito County	34 413	20 341	469	390	965	63	10 312	1 873	5.4	766	18 949
Holtville city, Imperial County	5 612	3 051	35	47	47	4	2 197	231	4.1	61	4 144
Home Garden CDP, Kings County	1 702	570	220	41	124	3	631	113	6.6	33	939
Home Gardens CDP, Riverside County	9 461	4 533	320	125	432	21	3 606	424	4.5	146	6 293
Homeland CDP, Riverside County	3 710	2 966	29	40	19	4	515	137	3.7	55	1 102
Homewood Canyon-Valley Wells CDP, Inyo County	75	70	-	-	1	-	-	4	5.3	3	5
Hornbrook CDP, Siskiyou County	286	246	-	14	-	2	14	10	3.5	6	28
Hughson city, Stanislaus County	3 980	2 738	24	57	44	5	967	145	3.6	73	1 545
Humboldt Hill CDP, Humboldt County	3 246	2 846	29	106	60	10	65	130	4.0	108	197
Huntington Beach city, Orange County	189 594	150 194	1 527	1 224	17 709	456	11 019	7 465	3.9	4 638	27 798
Huntington Park city, Los Angeles County	61 348	25 412	478	620	489	38	31 328	2 983	4.9	226	58 636
Huron city, Fresno County	6 306	1 284	20	62	25	8	4 715	192	3.0	4	6 197
Hydesville CDP, Humboldt County	1 209	1 109	-	45	3	-	17	35	2.9	31	58
Idyllwild-Pine Cove CDP, Riverside County	3 504	3 209	20	35	23	2	72	143	4.1	93	286
Imperial city, Imperial County	7 560	4 425	201	57	205	13	2 336	323	4.3	101	4 619
Imperial Beach city, San Diego County	26 992	16 805	1 421	298	1 767	163	4 796	1 742	6.5	1 074	10 818
Independence CDP, Inyo County	574	510	-	20	4	5	19	16	2.8	11	41
Indian Falls CDP, Plumas County	37	36	-	-	1	-	-	-	-	-	-
Indian Wells city, Riverside County	3 816	3 676	15	8	57	3	18	39	1.0	30	113
Indio city, Riverside County	49 116	23 903	1 361	510	742	49	20 638	1 913	3.9	391	37 028
Industry city, Los Angeles County	777	426	33	21	30	-	229	38	4.9	27	468
Inglewood city, Los Angeles County	112 580	21 505	53 060	773	1 280	410	30 823	4 729	4.2	1 453	51 829
Interlaken CDP, Santa Cruz County	7 328	3 802	74	94	410	5	2 563	380	5.2	140	4 551
Inverness CDP, Marin County	1 421	1 344	6	6	16	-	17	32	2.3	20	81
Inyokern CDP, Kern County	984	863	4	48	22	-	10	37	3.8	35	64
Ione city, Amador County	7 129	4 128	1 271	164	120	12	1 292	142	2.0	87	1 437

Table 4. **Race and Hispanic or Latino: 2000**—Con.

[For information on confidentiality protection, nonsampling error, and definitions, see text]

Not Hispanic or Latino										
	One race							Two or more races		
	White									**State County Place**
Total	Number	Percent of total population	Black or African American	American Indian and Alaska Native	Asian	Native Hawaiian and Other Pacific Islander	Some other race	Total	Two races excluding Some other race, and three or more races	
										PLACE—Con.
111 588	53 735	32.5	1 873	523	50 803	995	210	3 449	2 503	Garden Grove city, Orange County
133	120	88.2	-	5	-	-	-	8	7	Gazelle CDP, Siskiyou County
926	890	92.5	1	7	13	-	-	15	11	Georgetown CDP, El Dorado County
820	720	51.8	5	53	5	1	1	35	27	Gerber-Las Flores CDP, Tehama County
19 166	15 767	38.0	615	193	1 658	74	58	801	593	Gilroy city, Santa Clara County
7 847	6 592	44.4	542	107	313	22	11	260	182	Glen Avon CDP, Riverside County
156 521	105 597	54.2	2 230	293	31 227	143	370	16 661	2 899	Glendale city, Los Angeles County
38 675	33 564	67.9	704	158	3 003	26	88	1 132	756	Glendora city, Los Angeles County
908	841	84.8	18	9	11	4	1	24	16	Glen Ellen CDP, Sonoma County
6 206	5 668	76.2	92	39	83	6	32	286	189	Golden Hills CDP, Kern County
7 696	6 147	76.6	98	18	1 211	11	13	198	145	Gold River CDP, Sacramento County
42 878	37 230	67.4	630	206	3 525	54	84	1 149	907	Goleta CDP, Santa Barbara County
1 051	782	10.4	42	29	121	13	1	63	48	Gonzales city, Monterey County
643	511	21.3	51	12	33	-	-	36	29	Goshen CDP, Tulare County
813	797	95.9	-	4	-	1	1	10	9	Graeagle CDP, Plumas County
8 672	7 071	60.8	529	54	645	26	24	323	214	Grand Terrace city, San Bernardino County
18 478	17 140	88.4	125	89	671	16	28	409	345	Granite Bay CDP, Placer County
3 010	2 859	88.1	47	20	30	4	2	48	34	Granite Hills CDP, San Diego County
10 205	9 628	88.2	29	106	115	8	8	311	258	Grass Valley city, Nevada County
1 465	1 371	75.5	9	21	20	-	6	38	34	Graton CDP, Sonoma County
300	240	22.3	11	10	6	1	5	27	13	Grayson CDP, Stanislaus County
1 528	1 188	9.4	113	37	90	8	8	84	63	Greenfield city, Monterey County
139	131	89.7	-	1	-	-	-	7	5	Greenhorn CDP, Plumas County
1 776	1 529	82.2	121	6	54	3	4	59	51	Green Valley CDP, Solano County
199	177	88.5	-	8	1	-	-	13	13	Greenview CDP, Siskiyou County
1 052	933	80.4	1	83	3	-	1	31	31	Greenville CDP, Plumas County
337	295	84.0	1	26	3	-	-	12	10	Grenada CDP, Siskiyou County
3 303	2 920	54.3	16	70	183	1	3	110	67	Gridley city, Butte County
3 221	3 030	89.4	22	50	24	3	1	91	74	Groveland-Big Oak Flat CDP, Tuolumne County
10 126	9 023	69.1	99	115	472	26	29	362	275	Grover Beach city, San Luis Obispo County
878	457	8.1	20	28	268	8	4	93	74	Guadalupe city, Santa Barbara County
2 086	1 958	80.2	13	14	14	5	4	78	68	Guerneville CDP, Sonoma County
3 050	2 770	59.0	22	28	67	3	1	159	55	Gustine city, Merced County
32 802	11 754	22.1	750	132	19 027	54	53	1 032	669	Hacienda Heights CDP, Los Angeles County
9 091	7 882	66.6	448	28	391	14	21	307	224	Half Moon Bay city, San Mateo County
559	552	94.0	-	1	1	-	-	5	3	Hamilton Branch CDP, Plumas County
370	330	17.3	5	10	6	-	6	13	10	Hamilton City CDP, Glenn County
25 570	20 794	49.9	1 989	305	1 164	59	55	1 204	706	Hanford city, Kings County
3 255	3 057	83.9	14	54	37	2	2	89	74	Harbison Canyon CDP, San Diego County
3 910	1 595	10.8	621	69	1 282	91	16	236	140	Hawaiian Gardens city, Los Angeles County
46 885	10 937	13.0	27 208	199	5 567	685	256	2 033	1 153	Hawthorne city, Los Angeles County
2 201	1 884	81.4	-	179	4	-	3	131	128	Hayfork CDP, Trinity County
92 180	40 896	29.2	14 846	570	26 189	2 511	692	6 476	4 600	Hayward city, Alameda County
7 632	7 265	67.8	35	94	67	3	9	159	131	Healdsburg city, Sonoma County
74	55	1.8	6	-	2	-	-	11	10	Heber CDP, Imperial County
45 227	41 345	70.3	1 407	447	842	64	48	1 074	819	Hemet city, Riverside County
17 382	4 624	23.7	3 571	29	8 263	89	46	760	584	Hercules city, Contra Costa County
17 313	15 822	85.2	141	51	809	35	38	417	336	Hermosa Beach city, Los Angeles County
44 182	39 057	62.4	2 388	469	619	102	91	1 456	1 101	Hesperia city, San Bernardino County
373	352	77.0	-	1	1	-	1	18	5	Hickman CDP, Stanislaus County
1 750	1 669	89.0	12	6	39	-	4	20	14	Hidden Hills city, Los Angeles County
3 260	3 098	89.5	31	9	59	4	6	53	33	Hidden Meadows CDP, San Diego County
3 522	3 341	88.5	26	33	28	7	3	84	75	Hidden Valley Lake CDP, Lake County
1 493	1 191	34.6	139	24	75	15	5	44	35	Highgrove CDP, Riverside County
28 263	18 619	41.7	5 226	322	2 638	132	77	1 249	916	Highland city, San Bernardino County
3 960	2 832	67.3	55	11	852	10	10	190	155	Highlands-Baywood Park CDP, San Mateo County
10 521	7 541	69.7	54	4	2 600	25	27	270	192	Hillsborough town, San Mateo County
4 212	3 524	73.3	16	9	112	-	20	531	63	Hilmar-Irwin CDP, Merced County
15 464	13 246	38.5	387	154	897	39	38	703	482	Hollister city, San Benito County
1 468	1 349	24.0	23	20	24	2	4	46	29	Holtville city, Imperial County
763	377	22.2	212	12	124	3	10	25	22	Home Garden CDP, Kings County
3 168	2 267	24.0	294	40	413	11	18	125	101	Home Gardens CDP, Riverside County
2 608	2 479	66.8	21	27	18	4	3	56	45	Homeland CDP, Riverside County
70	66	88.0	-	-	1	-	-	3	3	Homewood Canyon-Valley Wells CDP, Inyo County
258	239	83.6	-	11	-	2	-	6	5	Hornbrook CDP, Siskiyou County
2 435	2 244	56.4	19	31	38	5	1	97	71	Hughson city, Stanislaus County
3 049	2 745	84.6	27	100	58	10	5	104	89	Humboldt Hill CDP, Humboldt County
161 796	136 237	71.9	1 383	777	17 544	432	314	5 109	3 973	Huntington Beach city, Orange County
2 712	1 657	2.7	304	121	433	11	34	152	71	Huntington Park city, Los Angeles County
109	65	1.0	5	9	23	-	-	7	-	Huron city, Fresno County
1 151	1 069	88.4	-	42	2	-	7	31	31	Hydesville CDP, Humboldt County
3 218	3 020	86.2	19	23	22	2	13	119	80	Idyllwild-Pine Cove CDP, Riverside County
2 941	2 447	32.4	181	37	173	8	1	94	58	Imperial city, Imperial County
16 174	11 737	43.5	1 343	187	1 677	153	45	1 032	883	Imperial Beach city, San Diego County
533	492	85.7	-	20	4	5	2	10	9	Independence CDP, Inyo County
37	36	97.3	-	-	1	-	-	-	-	Indian Falls CDP, Plumas County
3 703	3 583	93.9	14	8	57	3	4	34	28	Indian Wells city, Riverside County
12 088	9 586	19.5	1 199	192	631	19	48	413	234	Indio city, Riverside County
309	209	26.9	32	13	30	-	-	25	21	Industry city, Los Angeles County
60 751	4 628	4.1	52 260	209	1 217	345	248	1 844	1 203	Inglewood city, Los Angeles County
2 777	2 179	29.7	49	39	364	5	4	137	101	Interlaken CDP, Santa Cruz County
1 340	1 292	90.9	6	6	16	-	-	20	19	Inverness CDP, Marin County
920	825	83.8	4	36	22	-	1	32	31	Inyokern CDP, Kern County
5 692	3 922	55.0	1 261	140	116	7	159	87	75	Ione city, Amador County

Table 4. **Race and Hispanic or Latino: 2000**—Con.

[For information on confidentiality protection, nonsampling error, and definitions, see text]

State County Place	Total population	Race: One race: White	Black or African American	American Indian and Alaska Native	Asian	Native Hawaiian and Other Pacific Islander	Some other race	Two or more races: Number	Percent of total population	Two races excluding Some other race, and three or more races	Hispanic or Latino (of any race)
PLACE—Con.											
Iron Horse CDP, Plumas County	321	298	2	2	-	-	7	12	3.7	8	18
Irvine city, Orange County	143 072	87 354	2 068	257	42 672	194	3 627	6 900	4.8	3 926	10 539
Irwindale city, Los Angeles County	1 446	680	6	27	24	2	644	63	4.4	16	1 277
Isla Vista CDP, Santa Barbara County	18 344	12 748	385	118	2 121	42	1 864	1 066	5.8	621	3 671
Isleton city, Sacramento County	828	576	12	12	81	2	83	62	7.5	37	223
Ivanhoe CDP, Tulare County	4 474	2 121	20	70	28	2	1 809	424	9.5	30	3 407
Jackson city, Amador County	3 989	3 731	20	55	23	3	74	83	2.1	51	258
Jamestown CDP, Tuolumne County	3 017	2 760	3	67	36	8	58	85	2.8	61	286
Jamul CDP, San Diego County	5 920	5 113	126	23	182	14	215	247	4.2	119	815
Johannesburg CDP, Kern County	176	161	1	2	-	-	5	7	4.0	6	10
Johnsville CDP, Plumas County	21	17	-	-	1	-	3	-	-	-	3
Joshua Tree CDP, San Bernardino County	4 207	3 634	74	66	47	26	194	166	3.9	118	520
Julian CDP, San Diego County	1 621	1 476	12	19	8	2	64	40	2.5	33	131
Keddie CDP, Plumas County	96	83	2	1	3	-	4	3	3.1	2	7
Keeler CDP, Inyo County	66	64	-	-	-	-	1	1	1.5	-	8
Keene CDP, Kern County	339	277	9	10	-	-	24	19	5.6	12	37
Kelseyville CDP, Lake County	2 928	2 254	4	78	26	-	427	139	4.7	85	842
Kennedy CDP, San Joaquin County	3 275	953	301	51	344	8	1 449	169	5.2	50	2 208
Kensington CDP, Contra Costa County	4 936	4 036	126	12	522	1	45	194	3.9	158	172
Kentfield CDP, Marin County	6 351	6 004	22	11	136	7	29	142	2.2	111	141
Kerman city, Fresno County	8 551	3 634	31	167	709	2	3 624	384	4.5	80	5 552
Kernville CDP, Kern County	1 736	1 572	21	36	12	1	38	56	3.2	42	142
Kettleman City CDP, Kings County	1 499	399	6	28	-	-	992	74	4.9	13	1 390
Keyes CDP, Stanislaus County	4 575	2 836	27	91	149	12	1 264	196	4.3	53	1 882
King City city, Monterey County	11 094	4 669	65	116	136	15	5 598	495	4.5	98	8 922
Kings Beach CDP, Placer County	4 037	2 827	29	76	16	1	953	135	3.3	39	1 955
Kingsburg city, Fresno County	9 199	6 617	41	62	252	13	1 804	410	4.5	131	3 166
Kirkwood CDP, Alpine County	96	84	-	2	2	1	-	7	7.3	7	5
Klamath CDP, Del Norte County	651	380	-	223	5	-	14	29	4.5	27	36
Knightsen CDP, Contra Costa County	861	654	1	12	2	6	108	78	9.1	19	228
La Canada Flintridge city, Los Angeles County	20 318	15 142	73	36	4 180	9	206	672	3.3	440	976
La Crescenta-Montrose CDP, Los Angeles County	18 532	13 516	96	67	3 462	8	498	885	4.8	361	1 837
Ladera Heights CDP, Los Angeles County	6 568	1 318	4 647	18	190	6	91	298	4.5	224	222
Lafayette city, Contra Costa County	23 908	20 754	131	53	1 967	21	194	788	3.3	592	945
Laguna CDP, Sacramento County	34 309	20 275	3 329	228	6 171	122	1 881	2 303	6.7	1 632	4 984
Laguna Beach city, Orange County	23 727	21 826	190	86	494	20	524	587	2.5	371	1 570
Laguna Hills city, Orange County	31 178	23 954	429	138	3 181	47	2 241	1 188	3.8	632	5 113
Laguna Niguel city, Orange County	61 891	51 682	776	180	4 784	73	2 155	2 241	3.6	1 270	6 425
Laguna West-Lakeside CDP, Sacramento County	8 414	4 580	877	27	1 766	38	440	686	8.2	422	1 111
Laguna Woods city, Orange County	16 507	15 866	41	20	412	9	31	128	0.8	96	340
Lagunitas-Forest Knolls CDP, Marin County	1 835	1 626	26	17	25	2	62	77	4.2	54	102
La Habra city, Orange County	58 974	37 153	926	564	3 498	127	13 953	2 753	4.7	935	28 922
La Habra Heights city, Los Angeles County	5 712	4 136	69	19	1 051	6	221	210	3.7	128	779
Lake Almanor Country Club CDP, Plumas County	847	818	1	13	6	-	1	8	0.9	8	9
Lake Almanor Peninsula CDP, Plumas County	336	322	-	7	-	-	3	4	1.2	3	19
Lake Almanor West CDP, Plumas County	329	325	-	-	-	-	1	3	0.9	3	6
Lake Arrowhead CDP, San Bernardino County	8 934	8 083	50	79	91	10	346	275	3.1	141	1 211
Lake Davis CDP, Plumas County	23	22	1	-	-	-	-	-	-	-	2
Lake Elsinore city, Riverside County	28 928	18 981	1 501	374	592	87	5 880	1 513	5.2	700	11 007
Lake Forest city, Orange County	58 707	44 629	1 073	295	5 693	120	4 408	2 489	4.2	1 445	10 913
Lakehead-Lakeshore CDP, Shasta County	549	509	1	20	-	-	8	11	2.0	9	14
Lake Isabella CDP, Kern County	3 315	2 998	2	63	27	2	83	140	4.2	94	224
Lakeland Village CDP, Riverside County	5 626	4 445	100	92	55	5	715	214	3.8	116	1 743
Lake Los Angeles CDP, Los Angeles County	11 523	7 030	1 396	172	115	19	2 158	633	5.5	365	3 869
Lake Nacimiento CDP, San Luis Obispo County	2 176	2 035	7	29	8	-	23	74	3.4	53	159
Lake of the Pines CDP, Nevada County	3 956	3 816	6	24	33	3	29	45	1.1	41	126
Lake of the Woods CDP, Kern County	833	727	-	18	16	1	41	30	3.6	16	88
Lakeport city, Lake County	4 820	4 276	36	96	72	8	168	164	3.4	97	552
Lake San Marcos CDP, San Diego County	4 138	3 884	11	6	72	5	102	58	1.4	40	237
Lakeside CDP, San Diego County	19 560	17 571	146	216	248	55	641	683	3.5	464	2 254
Lakeview CDP, Riverside County	1 619	1 093	14	44	6	1	378	83	5.1	40	708
Lake Wildwood CDP, Nevada County	4 868	4 699	11	19	38	1	9	91	1.9	79	111
Lakewood city, Los Angeles County	79 345	49 724	5 825	473	10 716	489	8 012	4 106	5.2	2 392	18 071
La Mesa city, San Diego County	54 749	44 148	2 660	364	2 238	217	2 782	2 340	4.3	1 457	7 402
La Mirada city, Los Angeles County	46 783	30 155	903	350	6 963	125	6 379	1 908	4.1	820	15 657
Lamont CDP, Kern County	13 296	5 917	371	204	138	11	6 132	523	3.9	98	11 814
Lanare CDP, Fresno County	540	138	103	5	-	-	272	22	4.1	1	412
Lancaster city, Los Angeles County	118 718	74 573	19 009	1 213	4 523	278	13 190	5 932	5.0	3 386	28 644
La Palma city, Orange County	15 408	6 632	710	48	6 900	45	534	539	3.5	345	1 736
La Porte CDP, Plumas County	43	41	-	1	-	-	-	1	2.3	1	-
La Presa CDP, San Diego County	32 721	16 428	4 739	288	3 215	370	5 349	2 332	7.1	1 380	10 813
La Puente city, Los Angeles County	41 063	16 060	804	524	2 940	68	18 535	2 132	5.2	445	34 122
La Quinta city, Riverside County	23 694	18 602	336	171	446	21	3 282	836	3.5	338	7 584
La Riviera CDP, Sacramento County	10 273	7 444	872	65	819	59	436	578	5.6	384	1 165
Larkfield-Wikiup CDP, Sonoma County	7 479	6 514	77	83	253	9	246	297	4.0	222	798
Larkspur city, Marin County	12 014	10 963	96	26	466	15	131	317	2.6	238	515
Las Flores CDP, Orange County	5 625	4 397	106	26	575	5	237	279	5.0	139	668
Las Lomas CDP, Monterey County	3 078	1 504	25	43	43	7	1 353	103	3.3	26	2 583
Lathrop city, San Joaquin County	10 445	5 319	469	126	1 395	56	2 205	875	8.4	448	4 031
Laton CDP, Fresno County	1 236	558	5	14	8	1	606	44	3.6	6	851
La Verne city, Los Angeles County	31 638	24 379	1 016	203	2 278	55	2 348	1 359	4.3	641	7 315
Lawndale city, Los Angeles County	31 711	13 394	3 998	313	3 055	289	8 584	2 078	6.6	681	16 515
Laytonville CDP, Mendocino County	1 301	978	3	200	9	10	29	72	5.5	48	108

Table 4. **Race and Hispanic or Latino: 2000**—Con.

[For information on confidentiality protection, nonsampling error, and definitions, see text]

Not Hispanic or Latino										
	One race							Two or more races		
	White									**State County Place**
Total	Number	Percent of total population	Black or African American	American Indian and Alaska Native	Asian	Native Hawaiian and Other Pacific Islander	Some other race	Total	Two races excluding Some other race, and three or more races	
										PLACE—Con.
303	294	91.6	2	-	-	-	-	7	7	Iron Horse CDP, Plumas County
132 533	81 613	57.0	1 977	162	42 506	180	359	5 736	3 643	Irvine city, Orange County
169	129	8.9	5	6	15	-	9	5	2	Irwindale city, Los Angeles County
14 673	11 326	61.7	341	58	2 087	35	52	774	551	Isla Vista CDP, Santa Barbara County
605	465	56.2	12	10	69	2	1	46	33	Isleton city, Sacramento County
1 067	976	21.8	8	28	26	2	1	26	21	Ivanhoe CDP, Tulare County
3 731	3 572	89.5	20	43	23	2	4	67	50	Jackson city, Amador County
2 731	2 575	85.3	3	52	36	8	5	52	46	Jamestown CDP, Tuolumne County
5 105	4 602	77.7	119	13	177	13	15	166	99	Jamul CDP, San Diego County
166	157	89.2	-	2	-	-	-	7	6	Johannesburg CDP, Kern County
18	17	81.0	-	-	1	-	-	-	-	Johnsville CDP, Plumas County
3 687	3 368	80.1	70	54	46	26	4	119	108	Joshua Tree CDP, San Bernardino County
1 490	1 410	87.0	11	19	8	2	5	35	33	Julian CDP, San Diego County
89	81	84.4	2	1	3	-	-	2	2	Keddie CDP, Plumas County
58	57	86.4	-	-	-	-	-	1	-	Keeler CDP, Inyo County
302	268	79.1	8	9	-	-	3	14	10	Keene CDP, Kern County
2 086	1 909	65.2	4	53	26	-	3	91	73	Kelseyville CDP, Lake County
1 067	357	10.9	281	35	317	2	3	72	44	Kennedy CDP, San Joaquin County
4 764	3 942	79.9	123	6	517	-	12	164	143	Kensington CDP, Contra Costa County
6 210	5 897	92.9	22	10	135	7	12	127	104	Kentfield CDP, Marin County
2 999	2 070	24.2	24	26	699	1	30	149	57	Kerman city, Fresno County
1 594	1 476	85.0	21	34	11	1	-	51	39	Kernville CDP, Kern County
109	81	5.4	6	12	-	-	-	10	9	Kettleman City CDP, Kings County
2 693	2 350	51.4	22	35	145	10	11	120	47	Keyes CDP, Stanislaus County
2 172	1 892	17.1	17	35	131	8	6	83	63	King City city, Monterey County
2 082	1 980	49.0	11	28	16	1	4	42	34	Kings Beach CDP, Placer County
6 033	5 505	59.8	25	38	246	3	20	196	96	Kingsburg city, Fresno County
91	81	84.4	-	2	2	1	-	5	5	Kirkwood CDP, Alpine County
615	368	56.5	-	214	5	-	1	27	27	Klamath CDP, Del Norte County
633	578	67.1	-	10	2	6	-	37	15	Knightsen CDP, Contra Costa County
19 342	14 443	71.1	70	24	4 167	9	45	584	412	La Canada Flintridge city, Los Angeles County
16 695	12 417	67.0	83	47	3 441	5	17	685	316	La Crescenta-Montrose CDP, Los Angeles County
6 346	1 227	18.7	4 602	17	190	4	36	270	216	Ladera Heights CDP, Los Angeles County
22 963	20 123	84.2	129	39	1 957	20	33	662	557	Lafayette city, Contra Costa County
29 325	18 035	52.6	3 258	161	6 057	114	75	1 625	1 378	Laguna CDP, Sacramento County
22 157	20 921	88.2	183	59	486	19	36	453	327	Laguna Beach city, Orange County
26 065	21 471	68.9	404	77	3 153	45	73	842	581	Laguna Hills city, Orange County
55 466	47 916	77.4	723	110	4 764	62	133	1 758	1 148	Laguna Niguel city, Orange County
7 303	4 102	48.8	851	21	1 750	38	16	525	375	Laguna West-Lakeside CDP, Sacramento County
16 167	15 580	94.4	41	18	412	4	7	105	84	Laguna Woods city, Orange County
1 733	1 599	87.1	26	11	25	2	14	56	47	Lagunitas-Forest Knolls CDP, Marin County
30 052	24 399	41.4	808	188	3 432	89	95	1 041	680	La Habra city, Orange County
4 933	3 635	63.6	66	6	1 042	4	14	166	119	La Habra Heights city, Los Angeles County
838	810	95.6	1	13	6	-	-	8	8	Lake Almanor Country Club CDP, Plumas County
317	309	92.0	-	4	-	-	-	4	3	Lake Almanor Peninsula CDP, Plumas County
323	320	97.3	-	-	-	-	-	3	3	Lake Almanor West CDP, Plumas County
7 723	7 307	81.8	40	51	90	9	16	210	130	Lake Arrowhead CDP, San Bernardino County
21	20	87.0	1	-	-	-	-	-	-	Lake Davis CDP, Plumas County
17 921	14 877	51.4	1 434	191	571	80	44	724	565	Lake Elsinore city, Riverside County
47 794	39 161	66.7	998	143	5 647	113	102	1 630	1 219	Lake Forest city, Orange County
535	506	92.2	1	17	-	-	-	11	9	Lakehead-Lakeshore CDP, Shasta County
3 091	2 870	86.6	2	58	26	2	17	116	87	Lake Isabella CDP, Kern County
3 883	3 560	63.3	92	51	50	4	5	121	94	Lakeland Village CDP, Riverside County
7 654	5 694	49.4	1 363	103	98	19	19	358	291	Lake Los Angeles CDP, Los Angeles County
2 017	1 929	88.6	6	21	8	-	-	53	49	Lake Nacimiento CDP, San Luis Obispo County
3 830	3 720	94.0	6	24	33	2	4	41	38	Lake of the Pines CDP, Nevada County
745	691	83.0	-	18	16	1	1	18	12	Lake of the Woods CDP, Kern County
4 268	3 966	82.3	36	81	69	7	4	105	88	Lakeport city, Lake County
3 901	3 761	90.9	11	5	71	5	2	46	37	Lake San Marcos CDP, San Diego County
17 306	16 245	83.1	141	172	235	44	18	451	401	Lakeside CDP, San Diego County
911	836	51.6	12	12	6	1	9	35	34	Lakeview CDP, Riverside County
4 757	4 607	94.6	11	19	38	1	-	81	73	Lake Wildwood CDP, Nevada County
61 274	41 577	52.4	5 663	264	10 548	446	174	2 602	2 033	Lakewood city, Los Angeles County
47 347	40 371	73.7	2 561	260	2 177	183	108	1 687	1 272	La Mesa city, San Diego County
31 126	22 058	47.1	851	138	6 900	104	120	955	652	La Mirada city, Los Angeles County
1 482	1 221	9.2	33	36	98	3	3	88	53	Lamont CDP, Kern County
128	24	4.4	100	-	-	-	-	4	1	Lanare CDP, Fresno County
90 074	62 256	52.4	18 548	706	4 348	231	426	3 559	2 854	Lancaster city, Los Angeles County
13 672	5 592	36.3	696	37	6 874	43	35	395	305	La Palma city, Orange County
43	41	95.3	-	1	-	-	-	1	1	La Porte CDP, Plumas County
21 908	12 238	37.4	4 563	162	3 122	327	92	1 404	1 176	La Presa CDP, San Diego County
6 941	2 749	6.7	688	139	2 865	40	48	412	234	La Puente city, Los Angeles County
16 110	14 893	62.9	296	95	401	19	11	395	256	La Quinta city, Riverside County
9 108	6 903	67.2	839	48	809	55	26	428	331	La Riviera CDP, Sacramento County
6 681	6 074	81.2	71	70	251	8	8	199	180	Larkfield-Wikiup CDP, Sonoma County
11 499	10 623	88.4	91	19	466	15	22	263	226	Larkspur city, Marin County
4 957	4 040	71.8	105	22	571	5	10	204	125	Las Flores CDP, Orange County
495	403	13.1	6	9	41	7	5	24	15	Las Lomas CDP, Monterey County
6 414	3 989	38.2	456	62	1 340	47	22	498	369	Lathrop city, San Joaquin County
385	347	28.1	5	7	8	-	-	18	6	Laton CDP, Fresno County
24 323	20 129	63.6	975	110	2 244	41	44	780	513	La Verne city, Los Angeles County
15 196	6 946	21.9	3 852	111	2 991	256	84	956	514	Lawndale city, Los Angeles County
1 193	937	72.0	3	174	9	10	-	60	48	Laytonville CDP, Mendocino County

Table 4. **Race and Hispanic or Latino: 2000**—Con.

[For information on confidentiality protection, nonsampling error, and definitions, see text]

State County Place	Total population	Race: One race: White	Black or African American	American Indian and Alaska Native	Asian	Native Hawaiian and Other Pacific Islander	Some other race	Two or more races: Number	Percent of total population	Two races excluding Some other race, and three or more races	Hispanic or Latino (of any race)
PLACE—Con.											
Lebec CDP, Kern County	1 285	1 019	3	16	4	2	180	61	4.7	38	256
Le Grand CDP, Merced County	1 760	876	10	27	5	7	748	87	4.9	24	1 387
Lemon Cove CDP, Tulare County	298	260	2	14	6	-	14	2	0.7	2	36
Lemon Grove city, San Diego County	24 918	14 859	3 010	273	1 433	209	3 364	1 770	7.1	995	7 107
Lemoore city, Kings County	19 712	11 687	1 435	313	1 649	65	3 420	1 143	5.8	604	6 013
Lemoore Station CDP, Kings County	5 749	3 546	630	75	550	44	514	390	6.8	267	968
Lennox CDP, Los Angeles County	22 950	7 275	952	234	189	319	12 923	1 058	4.6	83	20 602
Lenwood CDP, San Bernardino County	3 222	2 153	173	72	27	22	584	191	5.9	76	1 201
Lewiston CDP, Trinity County	1 305	1 173	3	34	9	2	23	61	4.7	39	74
Lexington Hills CDP, Santa Clara County	2 454	2 254	14	12	54	1	47	72	2.9	41	123
Lincoln city, Placer County	11 205	8 924	49	141	121	16	1 509	445	4.0	228	2 911
Lincoln Village CDP, San Joaquin County	4 216	3 344	123	44	180	1	284	240	5.7	132	801
Linda CDP, Yuba County	13 474	7 393	423	391	2 476	28	1 838	925	6.9	558	2 984
Linden CDP, San Joaquin County	1 103	971	3	18	9	-	62	40	3.6	19	155
Lindsay city, Tulare County	10 297	4 616	59	155	109	15	4 970	373	3.6	71	8 029
Little Grass Valley CDP, Plumas County	-	-	-	-	-	-	-	-	(X)	-	-
Littlerock CDP, Los Angeles County	1 402	1 005	67	15	3	-	277	35	2.5	19	557
Live Oak CDP, Santa Cruz County	16 628	12 905	227	169	636	18	1 840	833	5.0	499	3 655
Live Oak city, Sutter County	6 229	3 094	98	118	600	4	2 032	283	4.5	73	3 028
Livermore city, Alameda County	73 345	60 070	1 148	444	4 251	208	3 915	3 309	4.5	2 123	10 541
Livingston city, Merced County	10 473	3 825	77	97	1 513	8	4 350	603	5.8	134	7 521
Lockeford CDP, San Joaquin County	3 179	2 461	8	33	45	12	511	109	3.4	39	784
Lodi city, San Joaquin County	56 999	42 421	344	494	2 881	68	7 972	2 819	4.9	1 156	15 464
Loma Linda city, San Bernardino County	18 681	10 121	1 347	92	4 555	33	1 403	1 130	6.0	537	3 050
Loma Rica CDP, Yuba County	2 075	1 863	9	48	18	4	26	107	5.2	87	124
Lomita city, Los Angeles County	20 046	13 263	838	141	2 287	105	2 163	1 249	6.2	683	5 252
Lompoc city, Santa Barbara County	41 103	27 050	3 017	651	1 605	133	6 446	2 201	5.4	1 269	15 337
London CDP, Tulare County	1 848	843	2	21	15	-	916	51	2.8	10	1 660
Lone Pine CDP, Inyo County	1 655	1 377	1	45	16	1	134	81	4.9	29	444
Long Beach city, Los Angeles County	461 522	208 410	68 618	3 881	55 591	5 605	95 107	24 310	5.3	11 201	165 092
Loomis town, Placer County	6 260	5 575	12	60	202	11	126	274	4.4	170	430
Los Alamitos city, Orange County	11 536	8 879	369	67	1 095	38	619	469	4.1	310	1 848
Los Alamos CDP, Santa Barbara County	1 372	1 055	3	25	10	7	207	65	4.7	22	476
Los Altos city, Santa Clara County	27 693	22 250	130	48	4 271	45	183	766	2.8	560	822
Los Altos Hills town, Santa Clara County	7 902	5 922	47	7	1 667	7	36	216	2.7	152	170
Los Angeles city, Los Angeles County	3 694 820	1 734 036	415 195	29 412	369 254	5 915	949 720	191 288	5.2	58 672	1 719 073
Los Banos city, Merced County	25 869	15 161	1 100	350	606	85	6 960	1 607	6.2	618	13 048
Los Gatos town, Santa Clara County	28 592	24 784	226	87	2 173	21	366	935	3.3	625	1 491
Los Molinos CDP, Tehama County	1 952	1 680	6	33	9	1	159	64	3.3	23	465
Lost Hills CDP, Kern County	1 938	361	51	30	1	-	1 392	103	5.3	58	1 875
Lower Lake CDP, Lake County	1 755	1 482	30	36	11	7	98	91	5.2	67	194
Loyalton city, Sierra County	862	818	2	23	1	-	5	13	1.5	9	62
Loyola CDP, Santa Clara County	3 478	2 752	12	5	554	2	38	115	3.3	85	136
Lucas Valley-Marinwood CDP, Marin County	6 357	5 646	51	14	380	6	72	188	3.0	140	267
Lucerne CDP, Lake County	2 870	2 522	48	90	12	3	98	97	3.4	71	245
Lynwood city, Los Angeles County	69 845	23 481	9 451	839	533	269	32 225	3 047	4.4	387	57 503
McArthur CDP, Shasta County	365	262	-	19	-	-	74	10	2.7	6	91
McCloud CDP, Siskiyou County	1 343	1 209	26	25	16	6	14	47	3.5	40	77
Macdoel CDP, Siskiyou County	140	50	-	12	8	-	69	1	0.7	1	89
McFarland city, Kern County	9 618	2 740	307	157	66	8	5 889	451	4.7	18	8 239
McKinleyville CDP, Humboldt County	13 599	11 918	52	620	145	8	226	630	4.6	495	589
McKittrick CDP, Kern County	160	155	-	-	-	-	-	5	3.1	2	16
Madera city, Madera County	43 207	20 804	1 665	1 207	618	44	16 425	2 444	5.7	621	29 274
Madera Acres CDP, Madera County	7 741	4 657	276	168	120	4	2 124	392	5.1	146	3 939
Magalia CDP, Butte County	10 569	9 944	43	127	62	10	109	274	2.6	192	516
Malibu city, Los Angeles County	12 575	11 558	113	27	313	12	210	342	2.7	235	689
Mammoth Lakes town, Mono County	7 093	5 902	29	35	90	9	876	152	2.1	92	1 575
Manhattan Beach city, Los Angeles County	33 852	30 124	208	70	2 043	41	415	951	2.8	740	1 756
Manteca city, San Joaquin County	49 258	36 534	1 406	643	1 733	179	5 693	3 070	6.2	1 578	12 363
Manton CDP, Tehama County	372	336	1	5	1	5	7	17	4.6	17	31
March AFB CDP, Riverside County	370	239	66	2	17	7	11	28	7.6	16	44
Maricopa city, Kern County	1 111	954	-	22	5	-	99	31	2.8	11	150
Marina city, Monterey County	25 101	10 979	3 600	186	4 084	528	3 718	2 006	8.0	1 481	5 822
Marina del Rey CDP, Los Angeles County	8 176	6 742	383	13	671	13	106	248	3.0	146	437
Mariposa CDP, Mariposa County	1 373	1 192	8	87	12	-	25	49	3.6	40	80
Markleeville CDP, Alpine County	197	192	-	3	-	-	2	-	-	-	3
Martinez city, Contra Costa County	35 866	29 064	1 201	264	2 378	84	1 181	1 694	4.7	1 156	3 660
Marysville city, Yuba County	12 268	8 704	589	282	735	23	1 239	696	5.7	465	2 152
Mayflower Village CDP, Los Angeles County	5 081	3 373	60	35	841	9	526	237	4.7	102	1 352
Maywood city, Los Angeles County	28 083	12 073	102	320	101	37	14 177	1 273	4.5	83	27 051
Meadow Valley CDP, Plumas County	575	542	1	18	1	-	4	9	1.6	8	24
Meadow Vista CDP, Placer County	3 096	2 980	2	25	12	6	8	63	2.0	50	112
Mecca CDP, Riverside County	5 402	1 302	6	55	40	-	3 817	182	3.4	34	5 295
Meiners Oaks CDP, Ventura County	3 750	3 117	16	41	34	3	404	135	3.6	72	866
Mendocino CDP, Mendocino County	824	787	-	3	9	-	6	19	2.3	14	23
Mendota city, Fresno County	7 890	2 156	52	103	57	13	4 980	529	6.7	36	7 468
Menlo Park city, San Mateo County	30 785	22 274	2 163	136	2 201	389	2 635	987	3.2	606	4 803
Mentone CDP, San Bernardino County	7 803	5 811	368	86	232	16	970	320	4.1	182	1 956
Merced city, Merced County	63 893	33 481	4 044	818	7 267	133	14 813	3 337	5.2	1 498	26 425
Mesa CDP, Inyo County	214	191	1	6	4	1	2	9	4.2	4	15
Mesa Vista CDP, Alpine County	182	159	6	11	-	-	1	5	2.7	4	8
Mettler CDP, Kern County	157	74	-	-	-	-	83	-	-	-	133
Middletown CDP, Lake County	1 020	854	4	19	17	7	84	35	3.4	27	233
Millbrae city, San Mateo County	20 718	13 061	165	47	5 651	238	745	811	3.9	473	2 376
Mill Valley city, Marin County	13 600	12 435	135	34	563	29	89	315	2.3	262	472
Millville CDP, Shasta County	610	582	-	1	7	-	4	16	2.6	16	17

Table 4. **Race and Hispanic or Latino: 2000**—Con.

[For information on confidentiality protection, nonsampling error, and definitions, see text]

Not Hispanic or Latino										State County Place
	One race							Two or more races		
	White									
Total	Number	Percent of total population	Black or African American	American Indian and Alaska Native	Asian	Native Hawaiian and Other Pacific Islander	Some other race	Total	Two races excluding Some other race, and three or more races	
										PLACE—Con.
1 029	958	74.6	3	14	4	2	3	45	36	Lebec CDP, Kern County
373	329	18.7	8	7	5	2	1	21	12	Le Grand CDP, Merced County
262	243	81.5	-	11	6	-	-	2	2	Lemon Cove CDP, Tulare County
17 811	12 017	48.2	2 874	169	1 391	189	71	1 100	849	Lemon Grove city, San Diego County
13 699	9 674	49.1	1 373	217	1 607	62	35	731	537	Lemoore city, Kings County
4 781	3 246	56.5	614	57	544	44	16	260	237	Lemoore Station CDP, Kings County
2 348	810	3.5	879	22	180	317	32	108	44	Lennox CDP, Los Angeles County
2 021	1 688	52.4	161	51	20	22	5	74	62	Lenwood CDP, San Bernardino County
1 231	1 147	87.9	3	17	7	2	-	55	36	Lewiston CDP, Trinity County
2 331	2 180	88.8	14	10	52	1	17	57	39	Lexington Hills CDP, Santa Clara County
8 294	7 792	69.5	42	95	112	12	8	233	188	Lincoln city, Placer County
3 415	2 975	70.6	109	30	156	1	6	138	99	Lincoln Village CDP, San Joaquin County
10 490	6 670	49.5	404	297	2 459	22	11	627	492	Linda CDP, Yuba County
948	905	82.0	3	12	9	-	-	19	12	Linden CDP, San Joaquin County
2 268	1 956	19.0	31	59	104	7	5	106	57	Lindsay city, Tulare County
-	-	(X)	-	-	-	-	-	-	-	Little Grass Valley CDP, Plumas County
845	758	54.1	59	13	3	-	4	8	8	Littlerock CDP, Los Angeles County
12 973	11 468	69.0	204	111	610	18	56	506	398	Live Oak CDP, Santa Cruz County
3 201	2 298	36.9	86	71	585	3	19	139	63	Live Oak city, Sutter County
62 804	54 587	74.4	1 094	315	4 171	189	185	2 263	1 773	Livermore city, Alameda County
2 952	1 065	10.2	62	34	1 487	3	51	250	90	Livingston city, Merced County
2 395	2 258	71.0	2	21	43	10	14	47	34	Lockeford CDP, San Joaquin County
41 535	36 200	63.5	260	309	2 807	53	179	1 727	960	Lodi city, San Joaquin County
15 631	8 799	47.1	1 300	62	4 536	33	42	859	477	Loma Linda city, San Bernardino County
1 951	1 797	86.6	7	41	18	1	-	87	80	Loma Rica CDP, Yuba County
14 794	10 735	53.6	821	92	2 241	102	44	759	557	Lomita city, Los Angeles County
25 766	19 696	47.9	2 887	365	1 540	119	47	1 112	957	Lompoc city, Santa Barbara County
188	168	9.1	-	1	13	-	-	6	4	London CDP, Tulare County
1 211	1 125	68.0	-	34	16	1	7	28	20	Lone Pine CDP, Inyo County
296 430	152 899	33.1	66 836	1 772	54 937	5 392	1 013	13 581	9 475	Long Beach city, Los Angeles County
5 830	5 318	85.0	12	53	199	9	10	229	155	Loomis town, Placer County
9 688	7 836	67.9	358	31	1 090	35	18	320	261	Los Alamitos city, Orange County
896	838	61.1	1	20	10	7	-	20	18	Los Alamos CDP, Santa Barbara County
26 871	21 656	78.2	127	40	4 252	45	55	696	530	Los Altos city, Santa Clara County
7 732	5 795	73.3	42	5	1 660	7	20	203	147	Los Altos Hills town, Santa Clara County
1 975 747	1 099 188	29.7	401 986	8 897	364 850	4 484	9 065	87 277	46 884	Los Angeles city, Los Angeles County
12 821	10 290	39.8	1 007	121	552	72	66	713	461	Los Banos city, Merced County
27 101	23 821	83.3	217	53	2 160	19	54	777	556	Los Gatos town, Santa Clara County
1 487	1 420	72.7	6	30	6	1	2	22	21	Los Molinos CDP, Tehama County
63	50	2.6	-	3	1	-	-	9	1	Lost Hills CDP, Kern County
1 561	1 424	81.1	26	21	11	4	2	73	58	Lower Lake CDP, Lake County
800	763	88.5	2	23	1	-	-	11	9	Loyalton city, Sierra County
3 342	2 663	76.6	11	5	554	2	5	102	77	Loyola CDP, Santa Clara County
6 090	5 464	86.0	50	13	376	6	20	161	136	Lucas Valley-Marinwood CDP, Marin County
2 625	2 410	84.0	48	77	11	3	-	76	60	Lucerne CDP, Lake County
12 342	2 044	2.9	9 118	103	490	228	50	309	221	Lynwood city, Los Angeles County
274	247	67.7	-	17	-	-	1	9	6	McArthur CDP, Shasta County
1 266	1 158	86.2	26	24	16	6	-	36	33	McCloud CDP, Siskiyou County
51	36	25.7	-	6	8	-	-	1	1	Macdoel CDP, Siskiyou County
1 379	977	10.2	273	31	56	8	15	19	6	McFarland city, Kern County
13 010	11 649	85.7	48	570	142	8	41	552	463	McKinleyville CDP, Humboldt County
144	141	88.1	-	-	-	-	-	3	2	McKittrick CDP, Kern County
13 933	10 859	25.1	1 426	370	582	30	51	615	411	Madera city, Madera County
3 802	3 139	40.6	262	64	116	2	22	197	118	Madera Acres CDP, Madera County
10 053	9 611	90.9	39	97	59	9	20	218	178	Magalia CDP, Butte County
11 886	11 134	88.5	109	20	310	11	30	272	210	Malibu city, Los Angeles County
5 518	5 213	73.5	23	22	90	9	67	94	79	Mammoth Lakes town, Mono County
32 096	28 913	85.4	206	46	2 031	37	79	784	691	Manhattan Beach city, Los Angeles County
36 895	31 556	64.1	1 336	365	1 662	144	76	1 756	1 228	Manteca city, San Joaquin County
341	312	83.9	1	5	1	5	-	17	17	Manton CDP, Tehama County
326	217	58.6	66	2	17	2	-	22	16	March AFB CDP, Riverside County
961	914	82.3	-	21	5	-	-	21	8	Maricopa city, Kern County
19 279	9 500	37.8	3 494	125	3 976	505	265	1 414	1 288	Marina city, Monterey County
7 739	6 443	78.8	377	10	664	13	28	204	128	Marina del Rey CDP, Los Angeles County
1 293	1 152	83.9	6	79	12	-	-	44	37	Mariposa CDP, Mariposa County
194	189	95.9	-	3	-	-	2	-	-	Markleeville CDP, Alpine County
32 206	27 096	75.5	1 181	188	2 340	80	73	1 248	977	Martinez city, Contra Costa County
10 116	8 069	65.8	548	231	728	21	14	505	420	Marysville city, Yuba County
3 729	2 680	52.7	54	9	837	7	13	129	82	Mayflower Village CDP, Los Angeles County
1 032	739	2.6	43	51	85	25	27	62	14	Maywood city, Los Angeles County
551	528	91.8	1	13	1	-	-	8	7	Meadow Valley CDP, Plumas County
2 984	2 895	93.5	2	21	12	5	2	47	42	Meadow Vista CDP, Placer County
107	43	0.8	1	16	29	-	2	16	6	Mecca CDP, Riverside County
2 884	2 718	72.5	16	28	33	2	13	74	65	Meiners Oaks CDP, Ventura County
801	769	93.3	-	3	9	-	1	19	14	Mendocino CDP, Mendocino County
422	248	3.1	38	32	57	-	7	40	11	Mendota city, Fresno County
25 982	20 452	66.4	2 124	52	2 184	388	82	700	546	Menlo Park city, San Mateo County
5 847	5 012	64.2	353	59	218	16	5	184	140	Mentone CDP, San Bernardino County
37 468	24 121	37.8	3 864	368	7 182	77	124	1 732	1 168	Merced city, Merced County
199	177	82.7	1	6	4	1	1	9	4	Mesa CDP, Inyo County
174	157	86.3	6	8	-	-	1	2	1	Mesa Vista CDP, Alpine County
24	24	15.3	-	-	-	-	-	-	-	Mettler CDP, Kern County
787	724	71.0	4	12	17	5	-	25	25	Middletown CDP, Lake County
18 342	11 674	56.3	154	24	5 614	227	61	588	413	Millbrae city, San Mateo County
13 128	12 118	89.1	132	26	557	24	13	258	234	Mill Valley city, Marin County
593	571	93.6	-	1	7	-	1	13	13	Millville CDP, Shasta County

Table 4. **Race and Hispanic or Latino: 2000**—Con.

[For information on confidentiality protection, nonsampling error, and definitions, see text]

State County Place	Total population	Race: One race: White	Black or African American	American Indian and Alaska Native	Asian	Native Hawaiian and Other Pacific Islander	Some other race	Two or more races: Number	Percent of total population	Two races excluding Some other race, and three or more races	Hispanic or Latino (of any race)
PLACE—Con.											
Milpitas city, Santa Clara County	62 698	19 353	2 295	388	32 482	393	4 687	3 100	4.9	1 816	10 417
Mineral CDP, Tehama County	143	138	1	4	-	-	-	-	-	-	11
Mira Loma CDP, Riverside County	17 617	11 281	233	229	162	43	4 978	691	3.9	277	8 513
Mira Monte CDP, Ventura County	7 177	6 414	38	56	82	6	360	221	3.1	120	951
Mission Canyon CDP, Santa Barbara County	2 610	2 444	11	4	34	1	57	59	2.3	22	173
Mission Hills CDP, Santa Barbara County	3 142	2 489	113	46	92	11	239	152	4.8	95	640
Mission Viejo city, Orange County	93 102	77 418	1 067	348	7 199	174	3 553	3 343	3.6	2 027	11 266
Mi-Wuk Village CDP, Tuolumne County	1 485	1 374	2	14	6	2	23	64	4.3	50	94
Modesto city, Stanislaus County	188 856	131 414	7 499	2 335	11 388	951	24 066	11 203	5.9	5 724	48 310
Mohawk Vista CDP, Plumas County	121	119	-	2	-	-	-	-	-	-	1
Mojave CDP, Kern County	3 836	2 591	214	51	77	5	695	203	5.3	115	1 086
Mokelumne Hill CDP, Calaveras County	774	735	2	12	3	-	1	21	2.7	18	33
Mono Vista CDP, Tuolumne County	3 072	2 890	14	24	13	3	50	78	2.5	67	229
Monrovia city, Los Angeles County	36 929	23 237	3 202	323	2 594	48	5 765	1 760	4.8	822	13 012
Montague city, Siskiyou County	1 456	1 296	1	74	2	1	32	50	3.4	35	79
Montara CDP, San Mateo County	2 950	2 632	30	4	108	5	64	107	3.6	82	267
Montclair city, San Bernardino County	33 049	14 796	2 112	319	2 688	101	11 442	1 591	4.8	477	19 823
Montebello city, Los Angeles County	62 150	29 098	559	767	7 232	51	21 040	3 403	5.5	567	46 347
Montecito CDP, Santa Barbara County	10 000	9 403	48	31	129	21	214	154	1.5	128	519
Monterey city, Monterey County	29 674	23 985	749	170	2 205	86	1 159	1 320	4.4	901	3 222
Monterey Park city, Los Angeles County	60 051	12 786	226	391	37 125	37	7 474	2 012	3.4	941	17 359
Monte Rio CDP, Sonoma County	1 104	1 013	8	6	8	1	22	46	4.2	38	81
Monte Sereno city, Santa Clara County	3 483	2 912	6	2	428	1	37	97	2.8	87	125
Montgomery Creek CDP, Shasta County	96	81	-	12	-	-	-	3	3.1	3	2
Moorpark city, Ventura County	31 415	23 378	476	149	1 770	46	4 381	1 215	3.9	627	8 735
Morada CDP, San Joaquin County	3 726	3 050	26	25	243	17	230	135	3.6	80	489
Moraga town, Contra Costa County	16 290	13 212	165	25	2 026	14	237	611	3.8	461	775
Moreno Valley city, Riverside County	142 381	66 689	28 310	1 343	8 427	733	28 584	8 295	5.8	4 227	54 689
Morgan Hill city, Santa Clara County	33 556	24 296	573	362	2 020	77	4 505	1 723	5.1	904	9 229
Morongo Valley CDP, San Bernardino County	1 929	1 772	16	27	7	2	65	40	2.1	33	180
Morro Bay city, San Luis Obispo County	10 350	9 257	70	98	187	9	424	305	2.9	186	1 183
Moss Beach CDP, San Mateo County	1 953	1 768	2	12	43	9	21	98	5.0	62	141
Moss Landing CDP, Monterey County	300	178	9	2	6	-	65	40	13.3	10	85
Mountain Mesa CDP, Kern County	716	681	2	2	-	1	7	23	3.2	19	27
Mountain Ranch CDP, Calaveras County	1 557	1 406	22	27	13	-	9	80	5.1	63	79
Mountain View CDP, Contra Costa County	2 468	2 073	51	32	55	7	117	133	5.4	97	358
Mountain View city, Santa Clara County	70 708	45 090	1 789	273	14 613	182	5 884	2 877	4.1	1 720	12 911
Mountain View Acres CDP, San Bernardino County	2 521	1 614	254	32	56	4	404	157	6.2	96	868
Mount Hebron CDP, Siskiyou County	92	68	-	2	-	-	20	2	2.2	2	26
Mount Shasta city, Siskiyou County	3 621	3 323	55	16	59	5	77	86	2.4	68	211
Muir Beach CDP, Marin County	295	274	1	-	8	-	6	6	2.0	5	6
Murphys CDP, Calaveras County	2 061	1 943	7	20	18	2	49	22	1.1	17	116
Murrieta city, Riverside County	44 282	36 152	1 500	293	1 775	98	2 553	1 911	4.3	1 201	7 739
Murrieta Hot Springs CDP, Riverside County	2 948	2 708	46	19	57	1	50	67	2.3	43	239
Muscoy CDP, San Bernardino County	8 919	3 809	687	188	85	54	3 628	468	5.2	167	5 912
Myrtletown CDP, Humboldt County	4 459	3 984	35	127	62	3	50	198	4.4	174	204
Napa city, Napa County	72 585	58 302	381	657	1 241	117	9 181	2 706	3.7	1 352	19 475
National City city, San Diego County	54 260	19 070	3 026	513	10 077	478	18 181	2 915	5.4	1 178	32 053
Nebo Center CDP, San Bernardino County	1 174	711	191	15	38	14	152	53	4.5	33	248
Needles city, San Bernardino County	4 830	3 761	78	338	69	6	308	270	5.6	149	887
Nevada City city, Nevada County	3 001	2 829	13	41	22	1	22	73	2.4	60	104
Newark city, Alameda County	42 471	22 179	1 705	273	9 047	426	5 839	3 002	7.1	1 629	12 145
Newman city, Stanislaus County	7 093	4 310	89	94	131	5	2 051	413	5.8	155	3 648
Newport Beach city, Orange County	70 032	64 583	371	179	2 804	83	792	1 220	1.7	826	3 301
Newport Coast CDP, Orange County	2 671	2 085	7	4	483	-	8	84	3.1	33	112
Nice CDP, Lake County	2 509	2 190	54	123	11	6	46	79	3.1	58	217
Niland CDP, Imperial County	1 143	626	36	23	52	-	321	85	7.4	37	632
Nipomo CDP, San Luis Obispo County	12 626	9 582	76	167	182	7	2 021	591	4.7	288	4 362
Norco city, Riverside County	24 157	19 915	1 481	182	280	33	1 538	728	3.0	358	5 504
North Auburn CDP, Placer County	11 847	10 632	84	139	212	11	442	327	2.8	222	1 091
North Edwards CDP, Kern County	1 227	1 055	24	33	26	8	34	47	3.8	28	91
North El Monte CDP, Los Angeles County	3 703	2 213	28	10	969	2	378	103	2.8	65	936
North Fair Oaks CDP, San Mateo County	15 440	7 813	296	130	468	203	5 858	672	4.4	163	10 741
North Highlands CDP, Sacramento County	44 187	30 006	4 920	616	2 515	240	2 708	3 182	7.2	2 219	6 695
North Lakeport CDP, Lake County	2 879	2 555	33	60	12	4	141	74	2.6	42	380
North Woodbridge CDP, San Joaquin County	1 320	1 215	1	10	41	1	7	45	3.4	23	89
Norwalk city, Los Angeles County	103 298	46 303	4 774	1 201	11 924	404	33 829	4 863	4.7	1 360	64 965
Novato city, Marin County	47 630	39 414	948	246	2 479	82	2 587	1 874	3.9	1 222	6 229
Nuevo CDP, Riverside County	4 135	3 125	86	40	54	1	698	131	3.2	59	1 215
Oakdale city, Stanislaus County	15 503	12 995	74	169	183	18	1 437	627	4.0	318	3 109
Oakhurst CDP, Madera County	2 868	2 513	13	84	30	3	173	52	1.8	20	285
Oakland city, Alameda County	399 484	125 013	142 460	2 655	60 851	2 002	46 592	19 911	5.0	10 740	87 467
Oakley city, Contra Costa County	25 619	19 342	876	227	733	75	2 711	1 655	6.5	974	6 399
Oak Park CDP, Ventura County	2 320	2 144	1	6	79	3	27	60	2.6	36	101
Oak View CDP, Ventura County	4 199	3 593	24	70	38	2	349	123	2.9	67	819
Occidental CDP, Sonoma County	1 272	1 180	7	10	15	3	20	37	2.9	30	59
Oceano CDP, San Luis Obispo County	7 260	4 990	81	94	131	2	1 581	381	5.2	218	3 240
Oceanside city, San Diego County	161 029	106 866	10 189	1 370	8 896	2 042	23 342	8 324	5.2	5 041	48 691
Ocotillo CDP, Imperial County	296	260	2	5	1	1	13	14	4.7	3	59
Oildale CDP, Kern County	27 885	24 814	95	611	93	18	1 337	917	3.3	540	2 828
Ojai city, Ventura County	7 862	6 919	47	39	124	13	492	228	2.9	141	1 245
Olancha CDP, Inyo County	134	112	-	1	-	-	8	13	9.7	1	50
Olivehurst CDP, Yuba County	11 061	7 443	183	406	560	19	1 717	733	6.6	481	2 760
Ontario city, San Bernardino County	158 007	75 575	11 864	1 682	6 125	587	53 807	8 367	5.3	2 458	94 610
Onyx CDP, Kern County	476	445	1	9	-	-	3	18	3.8	6	22

Table 4. **Race and Hispanic or Latino: 2000**—Con.

[For information on confidentiality protection, nonsampling error, and definitions, see text]

Not Hispanic or Latino										State County Place
	One race							Two or more races		
	White									
Total	Number	Percent of total population	Black or African American	American Indian and Alaska Native	Asian	Native Hawaiian and Other Pacific Islander	Some other race	Total	Two races excluding Some other race, and three or more races	
										PLACE—Con.
52 281	14 917	23.8	2 187	240	32 281	347	131	2 178	1 576	Milpitas city, Santa Clara County
132	128	89.5	1	3	-	-	-	-	-	Mineral CDP, Tehama County
9 104	8 321	47.2	213	102	148	27	14	279	210	Mira Loma CDP, Riverside County
6 226	5 918	82.5	33	43	81	6	13	132	108	Mira Monte CDP, Ventura County
2 437	2 336	89.5	11	3	33	1	4	49	18	Mission Canyon CDP, Santa Barbara County
2 502	2 173	69.2	108	32	91	11	8	79	70	Mission Hills CDP, Santa Barbara County
81 836	70 735	76.0	1 032	204	7 085	159	148	2 473	1 804	Mission Viejo city, Orange County
1 391	1 318	88.8	2	10	4	2	-	55	47	Mi-Wuk Village CDP, Tuolumne County
140 546	112 466	59.6	7 013	1 435	11 084	872	555	7 121	4 744	Modesto city, Stanislaus County
120	118	97.5	-	2	-	-	-	-	-	Mohawk Vista CDP, Plumas County
2 750	2 291	59.7	208	36	73	5	11	126	98	Mojave CDP, Kern County
741	708	91.5	-	12	3	-	-	18	15	Mokelumne Hill CDP, Calaveras County
2 843	2 727	88.8	12	23	12	3	3	63	60	Mono Vista CDP, Tuolumne County
23 917	17 211	46.6	3 074	133	2 531	34	73	861	615	Monrovia city, Los Angeles County
1 377	1 262	86.7	1	70	2	1	1	40	32	Montague city, Siskiyou County
2 683	2 457	83.3	29	3	108	5	2	79	72	Montara CDP, San Mateo County
13 226	7 784	23.6	1 986	124	2 641	84	37	570	352	Montclair city, San Bernardino County
15 803	6 911	11.1	395	141	7 075	24	70	1 187	292	Montebello city, Los Angeles County
9 481	9 125	91.3	44	16	127	21	16	132	116	Montecito CDP, Santa Barbara County
26 452	22 246	75.0	716	122	2 171	83	64	1 050	798	Monterey city, Monterey County
42 692	4 362	7.3	182	98	36 912	24	61	1 053	746	Monterey Park city, Los Angeles County
1 023	969	87.8	6	2	8	1	-	37	35	Monte Rio CDP, Sonoma County
3 358	2 828	81.2	6	2	427	1	8	86	79	Monte Sereno city, Santa Clara County
94	81	84.4	-	12	-	-	-	1	1	Montgomery Creek CDP, Shasta County
22 680	19 611	62.4	435	82	1 738	29	75	710	532	Moorpark city, Ventura County
3 237	2 838	76.2	25	21	237	16	5	95	73	Morada CDP, San Joaquin County
15 515	12 760	78.3	161	10	2 010	14	41	519	430	Moraga town, Contra Costa County
87 692	45 881	32.2	27 536	567	8 214	650	295	4 549	3 502	Moreno Valley city, Riverside County
24 327	20 583	61.3	537	179	1 966	50	68	944	729	Morgan Hill city, Santa Clara County
1 749	1 676	86.9	14	18	7	-	-	34	30	Morongo Valley CDP, San Bernardino County
9 167	8 630	83.4	59	79	178	9	9	203	155	Morro Bay city, San Luis Obispo County
1 812	1 660	85.0	2	4	43	9	7	87	60	Moss Beach CDP, San Mateo County
215	168	56.0	9	2	6	-	-	30	9	Moss Landing CDP, Monterey County
689	663	92.6	2	2	-	1	-	21	18	Mountain Mesa CDP, Kern County
1 478	1 362	87.5	22	19	13	-	1	61	53	Mountain Ranch CDP, Calaveras County
2 110	1 897	76.9	47	24	42	5	2	93	79	Mountain View CDP, Contra Costa County
57 797	39 029	55.2	1 674	164	14 513	160	221	2 036	1 522	Mountain View city, Santa Clara County
1 653	1 249	49.5	242	8	54	4	1	95	84	Mountain View Acres CDP, San Bernardino County
66	62	67.4	-	2	-	-	-	2	2	Mount Hebron CDP, Siskiyou County
3 410	3 209	88.6	55	15	59	5	3	64	56	Mount Shasta city, Siskiyou County
289	269	91.2	1	-	8	-	5	6	5	Muir Beach CDP, Marin County
1 945	1 882	91.3	7	17	15	2	-	22	17	Murphys CDP, Calaveras County
36 543	31 811	71.8	1 401	190	1 718	92	67	1 264	1 058	Murrieta city, Riverside County
2 709	2 561	86.9	39	9	56	1	-	43	38	Murrieta Hot Springs CDP, Riverside County
3 007	1 945	21.8	664	85	80	53	19	161	137	Muscoy CDP, San Bernardino County
4 255	3 854	86.4	35	112	61	3	12	178	162	Myrtletown CDP, Humboldt County
53 110	49 536	68.2	304	393	1 218	94	97	1 468	1 131	Napa city, Napa County
22 207	7 653	14.1	2 823	206	9 863	399	83	1 180	913	National City city, San Diego County
926	636	54.2	188	11	37	14	1	39	30	Nebo Center CDP, San Bernardino County
3 943	3 358	69.5	71	270	68	3	8	165	116	Needles city, San Bernardino County
2 897	2 748	91.6	12	33	22	1	13	68	56	Nevada City city, Nevada County
30 326	17 103	40.3	1 639	148	8 951	378	128	1 979	1 388	Newark city, Alameda County
3 445	2 987	42.1	75	54	119	5	9	196	105	Newman city, Stanislaus County
66 731	62 342	89.0	354	137	2 763	81	93	961	732	Newport Beach city, Orange County
2 559	1 989	74.5	6	4	482	-	2	76	30	Newport Coast CDP, Orange County
2 292	2 068	82.4	53	94	11	6	3	57	47	Nice CDP, Lake County
511	408	35.7	30	9	39	-	2	23	16	Niland CDP, Imperial County
8 264	7 653	60.6	64	83	164	5	20	275	200	Nipomo CDP, San Luis Obispo County
18 653	16 334	67.6	1 468	112	274	23	24	418	298	Norco city, Riverside County
10 756	10 106	85.3	70	111	208	9	12	240	196	North Auburn CDP, Placer County
1 136	1 015	82.7	23	30	26	8	3	31	22	North Edwards CDP, Kern County
2 767	1 706	46.1	17	7	962	2	6	67	55	North El Monte CDP, Los Angeles County
4 699	3 575	23.2	262	45	438	194	28	157	116	North Fair Oaks CDP, San Mateo County
37 492	27 177	61.5	4 772	414	2 444	221	101	2 363	1 871	North Highlands CDP, Sacramento County
2 499	2 368	82.3	33	48	11	3	1	35	32	North Lakeport CDP, Lake County
1 231	1 159	87.8	1	3	39	1	-	28	17	North Woodbridge CDP, San Joaquin County
38 333	19 574	18.9	4 529	463	11 724	336	138	1 569	996	Norwalk city, Los Angeles County
41 401	36 336	76.3	893	113	2 442	71	147	1 399	1 108	Novato city, Marin County
2 920	2 702	65.3	84	12	53	1	6	62	53	Nuevo CDP, Riverside County
12 394	11 651	75.2	62	136	157	11	10	367	256	Oakdale city, Stanislaus County
2 583	2 422	84.4	8	71	30	1	9	42	17	Oakhurst CDP, Madera County
312 017	93 953	23.5	140 139	1 471	60 393	1 866	1 229	12 966	9 316	Oakland city, Alameda County
19 220	16 469	64.3	832	151	708	65	42	953	743	Oakley city, Contra Costa County
2 219	2 081	89.7	1	2	79	3	-	53	33	Oak Park CDP, Ventura County
3 380	3 213	76.5	23	40	38	-	2	64	57	Oak View CDP, Ventura County
1 213	1 134	89.2	7	10	15	3	10	34	29	Occidental CDP, Sonoma County
4 020	3 548	48.9	56	61	115	2	13	225	179	Oceano CDP, San Luis Obispo County
112 338	86 310	53.6	9 504	682	8 623	1 917	206	5 096	4 306	Oceanside city, San Diego County
237	226	76.4	2	1	1	1	-	6	2	Ocotillo CDP, Imperial County
25 057	23 664	84.9	83	525	83	13	21	668	498	Oildale CDP, Kern County
6 617	6 259	79.6	46	23	124	11	9	145	117	Ojai city, Ventura County
84	78	58.2	-	1	-	-	-	5	1	Olancha CDP, Inyo County
8 301	6 661	60.2	174	344	556	11	16	539	422	Olivehurst CDP, Yuba County
63 397	42 048	26.6	11 317	475	5 914	519	284	2 840	1 800	Ontario city, San Bernardino County
454	425	89.3	-	9	-	-	2	18	6	Onyx CDP, Kern County

Table 4. **Race and Hispanic or Latino: 2000**—Con.

[For information on confidentiality protection, nonsampling error, and definitions, see text]

State County Place	Total population	Race: One race: White	Black or African American	American Indian and Alaska Native	Asian	Native Hawaiian and Other Pacific Islander	Some other race	Two or more races: Number	Percent of total population	Two races excluding Some other race, and three or more races	Hispanic or Latino (of any race)
PLACE—Con.											
Opal Cliffs CDP, Santa Cruz County	6 458	5 481	63	50	142	9	414	299	4.6	169	808
Orange city, Orange County	128 821	90 822	2 056	1 010	12 000	296	17 804	4 833	3.8	2 215	41 434
Orange Cove city, Fresno County	7 722	2 591	24	187	115	-	4 544	261	3.4	39	6 996
Orangevale CDP, Sacramento County	26 705	23 906	301	277	656	50	450	1 065	4.0	811	1 816
Orcutt CDP, Santa Barbara County	28 830	24 990	403	265	924	24	1 127	1 097	3.8	748	4 165
Orinda city, Contra Costa County	17 599	15 246	82	26	1 626	7	112	500	2.8	369	560
Orland city, Glenn County	6 281	4 263	37	98	119	11	1 514	239	3.8	103	2 340
Orosi CDP, Tulare County	7 318	2 153	26	67	747	2	3 917	406	5.5	53	6 000
Oroville city, Butte County	13 004	10 043	524	511	825	34	362	705	5.4	524	1 073
Oroville East CDP, Butte County	8 680	7 868	57	277	80	16	121	261	3.0	207	396
Oxnard city, Ventura County	170 358	71 688	6 446	2 143	12 581	698	68 753	8 049	4.7	3 127	112 807
Pacheco CDP, Contra Costa County	3 562	2 951	79	28	264	8	105	127	3.6	101	421
Pacifica city, San Mateo County	38 390	26 684	1 254	190	5 868	263	1 605	2 526	6.6	1 746	5 609
Pacific Grove city, Monterey County	15 522	13 665	177	86	698	41	276	579	3.7	408	1 108
Pajaro CDP, Monterey County	3 384	1 453	16	56	51	12	1 634	162	4.8	32	3 189
Palermo CDP, Butte County	5 720	4 461	33	337	137	7	450	295	5.2	220	892
Palmdale city, Los Angeles County	116 670	63 905	16 913	1 198	4 468	224	23 858	6 104	5.2	2 746	43 991
Palm Desert city, Riverside County	41 155	35 739	495	187	1 056	40	2 666	972	2.4	450	7 031
Palm Springs city, Riverside County	42 807	33 531	1 681	401	1 639	59	4 188	1 308	3.1	591	10 155
Palo Alto city, Santa Clara County	58 598	44 391	1 184	122	10 090	84	827	1 900	3.2	1 413	2 722
Palo Cedro CDP, Shasta County	1 247	1 161	7	14	19	-	11	35	2.8	32	32
Palos Verdes Estates city, Los Angeles County	13 340	10 448	132	18	2 286	16	80	360	2.7	263	378
Palo Verde CDP, Imperial County	236	186	2	-	-	-	35	13	5.5	6	46
Paradise town, Butte County	26 408	24 751	51	283	275	31	320	697	2.6	519	1 127
Paramount city, Los Angeles County	55 266	19 177	7 508	586	1 851	464	23 040	2 640	4.8	602	39 945
Parksdale CDP, Madera County	2 688	863	81	85	2	5	1 449	203	7.6	39	2 198
Parkway-South Sacramento CDP, Sacramento County	36 468	13 895	6 067	562	6 339	235	6 572	2 798	7.7	1 503	12 402
Parkwood CDP, Madera County	2 119	946	113	42	16	1	908	93	4.4	31	1 382
Parlier city, Fresno County	11 145	3 748	65	216	91	5	6 623	397	3.6	44	10 807
Pasadena city, Los Angeles County	133 936	71 469	19 319	952	13 399	132	21 444	7 221	5.4	2 948	44 734
Patterson city, Stanislaus County	11 606	6 459	219	171	244	49	3 661	803	6.9	233	6 611
Paxton CDP, Plumas County	21	20	-	1	-	-	-	-	-	-	2
Pearsonville CDP, Inyo County	27	24	-	-	-	-	2	1	3.7	-	4
Pedley CDP, Riverside County	11 207	7 492	517	105	416	25	2 065	587	5.2	231	3 840
Penn Valley CDP, Nevada County	1 387	1 295	11	8	10	-	2	61	4.4	51	62
Perris city, Riverside County	36 189	14 909	5 748	529	995	121	11 781	2 106	5.8	824	20 322
Petaluma city, Sonoma County	54 548	45 906	632	294	2 135	93	3 317	2 171	4.0	1 361	7 985
Phoenix Lake-Cedar Ridge CDP, Tuolumne County	5 123	4 839	18	58	35	8	56	109	2.1	84	256
Pico Rivera city, Los Angeles County	63 428	31 360	450	859	1 681	78	25 551	3 449	5.4	449	56 000
Piedmont city, Alameda County	10 952	8 607	136	12	1 754	4	69	370	3.4	309	325
Pine Hills CDP, Humboldt County	3 108	2 785	17	81	50	9	34	132	4.2	113	143
Pine Mountain Club CDP, Kern County	1 600	1 452	9	19	12	7	54	47	2.9	23	146
Pine Valley CDP, San Diego County	1 501	1 424	-	10	8	-	34	25	1.7	13	107
Pinole city, Contra Costa County	19 039	10 356	2 115	108	4 134	70	1 107	1 149	6.0	703	2 618
Piru CDP, Ventura County	1 196	640	3	36	20	-	459	38	3.2	10	812
Pismo Beach city, San Luis Obispo County	8 551	7 811	51	61	250	5	141	232	2.7	130	589
Pittsburg city, Contra Costa County	56 769	24 712	10 724	423	7 179	491	9 144	4 096	7.2	2 153	18 287
Pixley CDP, Tulare County	2 586	850	109	45	5	2	1 457	118	4.6	30	1 763
Placentia city, Orange County	46 488	31 500	821	386	5 190	82	6 843	1 666	3.6	725	14 460
Placerville city, El Dorado County	9 610	8 511	22	122	85	12	556	302	3.1	177	1 212
Planada CDP, Merced County	4 369	1 061	30	79	23	1	2 967	208	4.8	32	4 024
Pleasant Hill city, Contra Costa County	32 837	26 852	504	155	3 096	90	763	1 377	4.2	919	2 767
Pleasanton city, Alameda County	63 654	51 203	876	210	7 444	85	1 495	2 341	3.7	1 516	5 011
Plumas Eureka CDP, Plumas County	320	317	-	-	1	-	-	2	0.6	2	4
Plymouth city, Amador County	980	887	2	22	11	-	14	44	4.5	35	50
Point Arena city, Mendocino County	474	349	5	18	1	-	89	12	2.5	8	135
Point Reyes Station CDP, Marin County	818	753	5	1	2	1	32	24	2.9	21	76
Pollock Pines CDP, El Dorado County	4 728	4 421	1	56	33	14	67	136	2.9	112	248
Pomona city, Los Angeles County	149 473	62 419	14 398	1 883	10 762	311	52 213	7 487	5.0	2 204	96 370
Poplar-Cotton Center CDP, Tulare County	1 496	442	-	24	250	6	728	46	3.1	9	893
Port Costa CDP, Contra Costa County	232	211	-	3	3	-	4	11	4.7	9	16
Porterville city, Tulare County	39 615	21 690	506	684	1 835	61	12 959	1 880	4.7	678	19 589
Port Hueneme city, Ventura County	21 845	12 510	1 324	369	1 383	110	4 772	1 377	6.3	745	8 960
Portola city, Plumas County	2 227	1 920	10	59	24	2	130	82	3.7	59	263
Portola Hills CDP, Orange County	6 391	5 407	104	19	432	8	169	252	3.9	174	641
Portola Valley town, San Mateo County	4 462	4 146	18	11	178	2	43	64	1.4	54	149
Poway city, San Diego County	48 044	39 807	800	231	3 584	133	1 571	1 918	4.0	1 201	4 974
Prattville CDP, Plumas County	28	28	-	-	-	-	-	-	-	-	-
Prunedale CDP, Monterey County	16 432	12 648	209	170	592	28	1 914	871	5.3	557	3 781
Quail Valley CDP, Riverside County	1 639	1 141	17	35	15	8	354	69	4.2	36	772
Quartz Hill CDP, Los Angeles County	9 890	8 057	494	112	182	24	605	416	4.2	261	1 511
Quincy CDP, Plumas County	1 879	1 708	29	42	14	2	28	56	3.0	43	90
Rail Road Flat CDP, Calaveras County	549	506	1	8	5	1	10	18	3.3	8	29
Rainbow CDP, San Diego County	2 026	1 650	3	16	49	16	232	60	3.0	16	442
Raisin City CDP, Fresno County	165	99	-	14	10	-	32	10	6.1	-	99
Ramona CDP, San Diego County	15 691	12 647	122	208	122	43	1 971	578	3.7	282	3 921
Rancho Calaveras CDP, Calaveras County	4 182	3 723	36	52	62	5	117	187	4.5	124	424
Rancho Cordova CDP, Sacramento County	55 060	36 704	6 245	521	4 537	300	3 151	3 602	6.5	2 288	7 100
Rancho Cucamonga city, San Bernardino County	127 743	84 987	10 059	855	7 656	341	16 931	6 914	5.4	3 189	35 491
Rancho Mirage city, Riverside County	13 249	12 280	118	26	165	15	479	166	1.3	103	1 251
Rancho Murieta CDP, Sacramento County	4 193	3 817	81	15	114	3	45	118	2.8	84	194
Rancho Palos Verdes city, Los Angeles County	41 145	27 660	815	62	10 676	41	497	1 394	3.4	943	2 339
Rancho San Diego CDP, San Diego County	20 155	16 857	656	112	838	56	663	973	4.8	494	2 177
Rancho Santa Fe CDP, San Diego County	3 252	3 035	15	5	90	2	70	35	1.1	26	173

Table 4. **Race and Hispanic or Latino: 2000**—Con.

[For information on confidentiality protection, nonsampling error, and definitions, see text]

Not Hispanic or Latino										
	One race							Two or more races		
	White									**State County Place**
Total	Number	Percent of total population	Black or African American	American Indian and Alaska Native	Asian	Native Hawaiian and Other Pacific Islander	Some other race	Total	Two races excluding Some other race, and three or more races	
										PLACE—Con.
5 650	5 177	80.2	59	40	138	9	27	200	139	Opal Cliffs CDP, Santa Cruz County
87 387	70 292	54.6	1 798	393	11 898	268	162	2 576	1 846	Orange city, Orange County
726	526	6.8	15	46	103	-	10	26	16	Orange Cove city, Fresno County
24 889	22 759	85.2	288	233	646	41	48	874	733	Orangevale CDP, Sacramento County
24 665	22 479	78.0	390	170	878	21	37	690	605	Orcutt CDP, Santa Barbara County
17 039	14 857	84.4	79	11	1 613	7	52	420	353	Orinda city, Contra Costa County
3 941	3 603	57.4	13	67	115	9	18	116	84	Orland city, Glenn County
1 318	468	6.4	6	16	729	-	14	85	43	Orosi CDP, Tulare County
11 931	9 560	73.5	504	453	822	34	11	547	455	Oroville city, Butte County
8 284	7 663	88.3	57	238	80	14	19	213	192	Oroville East CDP, Butte County
57 551	35 049	20.6	5 923	597	12 257	562	182	2 981	2 342	Oxnard city, Ventura County
3 141	2 705	75.9	75	22	250	8	3	78	74	Pacheco CDP, Contra Costa County
32 781	23 549	61.3	1 219	123	5 765	247	119	1 759	1 440	Pacifica city, San Mateo County
14 414	12 957	83.5	170	59	690	41	40	457	354	Pacific Grove city, Monterey County
195	126	3.7	3	3	37	1	1	24	14	Pajaro CDP, Monterey County
4 828	4 077	71.3	26	327	137	6	14	241	202	Palermo CDP, Butte County
72 679	47 831	41.0	16 447	622	4 327	163	265	3 024	2 221	Palmdale city, Los Angeles County
34 124	31 919	77.6	446	117	1 036	34	46	526	382	Palm Desert city, Riverside County
32 652	28 474	66.5	1 621	263	1 606	44	42	602	490	Palm Springs city, Riverside County
55 876	42 682	72.8	1 166	88	10 056	81	183	1 620	1 328	Palo Alto city, Santa Clara County
1 215	1 140	91.4	7	14	15	-	8	31	29	Palo Cedro CDP, Shasta County
12 962	10 155	76.1	130	14	2 283	12	34	334	254	Palos Verdes Estates city, Los Angeles County
190	178	75.4	2	-	-	-	-	10	6	Palo Verde CDP, Imperial County
25 281	24 080	91.2	50	248	262	29	34	578	468	Paradise town, Butte County
15 321	4 982	9.0	7 184	148	1 789	432	83	703	431	Paramount city, Los Angeles County
490	342	12.7	74	19	1	5	10	39	23	Parksdale CDP, Madera County
24 066	9 738	26.7	5 827	258	6 244	221	97	1 681	1 144	Parkway-South Sacramento CDP, Sacramento County
737	530	25.0	113	17	16	1	9	51	30	Parkwood CDP, Madera County
338	190	1.7	9	18	74	1	1	45	12	Parlier city, Fresno County
89 202	52 381	39.1	18 711	324	13 253	104	302	4 127	2 440	Pasadena city, Los Angeles County
4 995	4 189	36.1	188	86	233	35	27	237	161	Patterson city, Stanislaus County
19	18	85.7	-	1	-	-	-	-	-	Paxton CDP, Plumas County
23	23	85.2	-	-	-	-	-	-	-	Pearsonville CDP, Inyo County
7 367	6 036	53.9	493	65	402	23	12	336	207	Pedley CDP, Riverside County
1 325	1 256	90.6	11	7	10	-	-	41	40	Penn Valley CDP, Nevada County
15 867	8 243	22.8	5 574	156	940	101	60	793	622	Perris city, Riverside County
46 563	41 996	77.0	581	173	2 089	85	100	1 539	1 187	Petaluma city, Sonoma County
4 867	4 664	91.0	15	52	33	8	6	89	77	Phoenix Lake-Cedar Ridge CDP, Tuolumne County
7 428	4 914	7.7	313	193	1 539	36	46	387	168	Pico Rivera city, Los Angeles County
10 627	8 408	76.8	134	9	1 728	4	31	313	287	Piedmont city, Alameda County
2 965	2 715	87.4	16	71	46	9	-	108	103	Pine Hills CDP, Humboldt County
1 454	1 366	85.4	9	16	11	7	-	45	23	Pine Mountain Club CDP, Kern County
1 394	1 360	90.6	-	10	7	-	1	16	12	Pine Valley CDP, San Diego County
16 421	9 219	48.4	2 079	68	4 092	62	66	835	616	Pinole city, Contra Costa County
384	325	27.2	3	21	20	-	3	12	10	Piru CDP, Ventura County
7 962	7 449	87.1	49	41	244	5	11	163	107	Pismo Beach city, San Luis Obispo County
38 482	17 697	31.2	10 457	210	7 031	464	190	2 433	1 776	Pittsburg city, Contra Costa County
823	627	24.2	108	15	5	2	-	66	24	Pixley CDP, Tulare County
32 028	24 967	53.7	746	177	5 121	65	61	891	605	Placentia city, Orange County
8 398	7 988	83.1	22	96	78	12	9	193	151	Placerville city, El Dorado County
345	289	6.6	12	13	21	1	-	9	7	Planada CDP, Merced County
30 070	25 139	76.6	493	101	3 053	88	72	1 124	844	Pleasant Hill city, Contra Costa County
58 643	48 253	75.8	845	147	7 387	74	143	1 794	1 347	Pleasanton city, Alameda County
316	313	97.8	-	-	1	-	-	2	2	Plumas Eureka CDP, Plumas County
930	865	88.3	2	19	6	-	-	38	34	Plymouth city, Amador County
339	315	66.5	-	10	1	-	6	7	7	Point Arena city, Mendocino County
742	714	87.3	5	-	2	-	3	18	17	Point Reyes Station CDP, Marin County
4 480	4 266	90.2	1	52	33	7	2	119	106	Pollock Pines CDP, El Dorado County
53 103	25 348	17.0	13 834	505	10 518	247	183	2 468	1 629	Pomona city, Los Angeles County
603	312	20.9	-	18	246	6	2	19	8	Poplar-Cotton Center CDP, Tulare County
216	202	87.1	-	3	3	-	-	8	8	Port Costa CDP, Contra Costa County
20 026	16 649	42.0	406	378	1 761	28	24	780	513	Porterville city, Tulare County
12 885	9 321	42.7	1 216	158	1 324	102	39	725	625	Port Hueneme city, Ventura County
1 964	1 796	80.6	10	50	24	2	16	66	56	Portola city, Plumas County
5 750	4 998	78.2	101	14	425	8	13	191	153	Portola Hills CDP, Orange County
4 313	4 053	90.8	18	3	178	1	7	53	50	Portola Valley town, San Mateo County
43 070	37 092	77.2	752	159	3 530	127	97	1 313	1 064	Poway city, San Diego County
28	28	100.0	-	-	-	-	-	-	-	Prattville CDP, Plumas County
12 651	11 168	68.0	201	121	546	27	28	560	469	Prunedale CDP, Monterey County
867	774	47.2	14	24	15	8	1	31	28	Quail Valley CDP, Riverside County
8 379	7 337	74.2	484	61	180	22	21	274	240	Quartz Hill CDP, Los Angeles County
1 789	1 665	88.6	29	35	14	2	6	38	32	Quincy CDP, Plumas County
520	496	90.3	1	5	5	1	1	11	8	Rail Road Flat CDP, Calaveras County
1 584	1 463	72.2	3	14	49	16	6	33	16	Rainbow CDP, San Diego County
66	54	32.7	-	-	10	-	-	2	-	Raisin City CDP, Fresno County
11 770	11 013	70.2	117	160	119	40	31	290	234	Ramona CDP, San Diego County
3 758	3 487	83.4	36	50	57	5	3	120	96	Rancho Calaveras CDP, Calaveras County
47 960	33 790	61.4	6 075	408	4 449	272	147	2 819	2 044	Rancho Cordova CDP, Sacramento County
92 252	70 028	54.8	9 789	405	7 469	292	294	3 975	2 597	Rancho Cucamonga city, San Bernardino County
11 998	11 559	87.2	115	19	160	14	14	117	86	Rancho Mirage city, Riverside County
3 999	3 700	88.2	80	15	108	3	1	92	78	Rancho Murieta CDP, Sacramento County
38 806	25 979	63.1	803	40	10 646	36	88	1 214	881	Rancho Palos Verdes city, Los Angeles County
17 978	15 583	77.3	635	79	799	52	53	777	430	Rancho San Diego CDP, San Diego County
3 079	2 933	90.2	11	5	90	1	6	33	26	Rancho Santa Fe CDP, San Diego County

Table 4. **Race and Hispanic or Latino: 2000**—Con.

[For information on confidentiality protection, nonsampling error, and definitions, see text]

State County Place	Total population	Race: One race: White	Black or African American	American Indian and Alaska Native	Asian	Native Hawaiian and Other Pacific Islander	Some other race	Two or more races: Number	Percent of total population	Two races excluding Some other race, and three or more races	Hispanic or Latino (of any race)
PLACE—Con.											
Rancho Santa Margarita city, Orange County	47 214	38 523	826	199	3 492	97	2 119	1 958	4.1	1 304	6 139
Rancho Tehama Reserve CDP, Tehama County	1 406	1 158	14	51	20	1	110	52	3.7	36	203
Randsburg CDP, Kern County	77	66	-	4	-	-	3	4	5.2	2	4
Red Bluff city, Tehama County	13 147	11 397	81	294	211	9	759	396	3.0	278	1 799
Redding city, Shasta County	80 865	71 727	851	1 802	2 386	94	1 324	2 681	3.3	2 058	4 393
Redlands city, San Bernardino County	63 591	46 858	2 739	597	3 257	146	7 204	2 790	4.4	1 503	15 304
Redondo Beach city, Los Angeles County	63 261	49 735	1 592	295	5 756	224	2 762	2 897	4.6	1 830	8 524
Redway CDP, Humboldt County	1 188	1 062	2	30	6	1	9	78	6.6	71	43
Redwood City city, San Mateo County	75 402	52 008	1 916	384	6 715	663	10 535	3 181	4.2	1 620	23 557
Reedley city, Fresno County	20 756	10 743	89	251	906	15	7 830	922	4.4	278	14 028
Rialto city, San Bernardino County	91 873	36 168	20 464	965	2 271	392	26 824	4 789	5.2	1 957	47 050
Richgrove CDP, Tulare County	2 723	439	2	22	165	6	2 028	61	2.2	11	2 493
Richmond city, Contra Costa County	99 216	31 117	35 777	639	12 198	498	13 754	5 233	5.3	2 600	26 319
Ridgecrest city, Kern County	24 927	20 446	879	270	967	144	1 229	992	4.0	711	3 001
Ridgemark CDP, San Benito County	2 741	2 460	18	22	64	1	81	95	3.5	42	333
Rio Dell city, Humboldt County	3 174	2 718	5	123	12	1	182	133	4.2	96	343
Rio del Mar CDP, Santa Cruz County	9 198	8 438	56	49	237	15	172	231	2.5	153	594
Rio Linda CDP, Sacramento County	10 466	8 691	233	153	282	50	511	546	5.2	402	1 162
Rio Vista city, Solano County	4 571	4 038	54	42	73	1	187	176	3.9	120	522
Ripon city, San Joaquin County	10 146	8 575	35	62	153	28	893	400	3.9	190	1 843
Riverbank city, Stanislaus County	15 826	10 579	242	227	208	20	3 803	747	4.7	339	7 266
Riverdale CDP, Fresno County	2 416	1 245	30	29	47	4	842	219	9.1	24	1 234
Riverdale Park CDP, Stanislaus County	1 094	726	13	23	1	3	269	59	5.4	15	553
Riverside city, Riverside County	255 166	151 377	18 906	2 779	14 501	991	53 591	13 021	5.1	5 839	97 315
Rocklin city, Placer County	36 330	32 086	330	291	1 510	70	701	1 342	3.7	989	2 874
Rodeo CDP, Contra Costa County	8 717	4 550	1 398	113	1 398	44	625	589	6.8	398	1 489
Rohnert Park city, Sonoma County	42 236	33 907	833	329	2 356	177	2 417	2 217	5.2	1 487	5 731
Rolling Hills city, Los Angeles County	1 871	1 493	38	-	262	9	22	47	2.5	36	85
Rolling Hills Estates city, Los Angeles County	7 676	5 673	89	25	1 557	6	76	250	3.3	178	366
Rollingwood CDP, Contra Costa County	2 900	961	302	32	690	13	711	191	6.6	89	1 225
Romoland CDP, Riverside County	2 764	1 494	69	48	9	5	1 013	126	4.6	47	1 530
Rosamond CDP, Kern County	14 349	10 333	950	189	432	33	1 671	741	5.2	434	3 684
Rosedale CDP, Kern County	8 445	7 514	103	103	115	3	363	244	2.9	152	929
Roseland CDP, Sonoma County	6 369	3 672	171	169	337	32	1 602	386	6.1	204	2 753
Rosemead city, Los Angeles County	53 505	14 217	363	456	26 090	34	10 535	1 810	3.4	626	22 097
Rosemont CDP, Sacramento County	22 904	14 771	2 496	259	2 559	93	1 216	1 510	6.6	1 044	3 023
Roseville city, Placer County	79 921	68 756	1 047	559	3 442	157	3 141	2 819	3.5	1 886	9 225
Ross town, Marin County	2 329	2 238	3	2	33	4	9	40	1.7	25	54
Rossmoor CDP, Orange County	10 298	9 153	80	35	589	10	140	291	2.8	230	687
Round Mountain CDP, Shasta County	122	104	-	13	-	-	-	5	4.1	3	1
Round Valley CDP, Inyo County	278	254	-	11	6	-	4	3	1.1	3	14
Rowland Heights CDP, Los Angeles County	48 553	14 206	1 268	221	24 432	150	6 228	2 048	4.2	925	13 748
Rubidoux CDP, Riverside County	29 180	15 107	2 137	416	654	85	9 342	1 439	4.9	470	15 843
Running Springs CDP, San Bernardino County	5 125	4 495	24	87	47	5	208	259	5.1	161	570
Sacramento city, Sacramento County	407 018	196 549	62 968	5 300	67 635	3 861	44 627	26 078	6.4	15 607	87 974
St. Helena city, Napa County	5 950	4 900	26	27	42	10	786	159	2.7	55	1 691
Salida CDP, Stanislaus County	12 560	8 628	424	161	595	31	1 964	757	6.0	367	3 902
Salinas city, Monterey County	151 060	68 218	4 943	1 903	9 390	407	58 466	7 733	5.1	3 042	96 880
Salton City CDP, Imperial County	978	720	8	19	6	1	170	54	5.5	15	318
Salton Sea Beach CDP, Imperial County	392	287	8	13	2	-	70	12	3.1	2	88
San Andreas CDP, Calaveras County	2 615	2 408	2	40	19	-	51	95	3.6	69	166
San Anselmo town, Marin County	12 378	11 341	130	50	361	15	118	363	2.9	282	513
San Antonio Heights CDP, San Bernardino County	3 122	2 666	42	22	191	1	96	104	3.3	60	327
San Ardo CDP, Monterey County	501	240	2	12	2	-	235	10	2.0	4	329
San Bernardino city, San Bernardino County	185 401	83 849	30 425	2 591	7 772	680	50 286	9 798	5.3	4 012	88 022
San Bruno city, San Mateo County	40 165	23 156	807	189	7 506	1 156	4 346	3 005	7.5	1 502	9 686
San Buenaventura (Ventura) city, Ventura County	100 916	79 511	1 421	1 173	3 028	175	11 245	4 363	4.3	2 598	24 573
San Carlos city, San Mateo County	27 718	23 434	209	53	2 182	110	664	1 066	3.8	642	2 133
San Clemente city, Orange County	49 936	43 905	385	307	1 317	69	2 552	1 401	2.8	881	7 933
Sand City city, Monterey County	261	186	13	8	4	-	38	12	4.6	5	72
San Diego city, San Diego County	1 223 400	736 207	96 216	7 543	166 968	5 853	151 532	59 081	4.8	32 556	310 752
San Diego Country Estates CDP, San Diego County	9 262	8 606	67	45	104	25	159	256	2.8	197	713
San Dimas city, Los Angeles County	34 980	26 116	1 156	243	3 286	73	2 569	1 537	4.4	746	8 163
San Fernando city, Los Angeles County	23 564	10 076	231	399	264	26	11 629	939	4.0	197	21 038
San Francisco city, San Francisco County	776 733	385 728	60 515	3 458	239 565	3 844	50 368	33 255	4.3	18 791	109 504
San Gabriel city, Los Angeles County	39 804	13 294	420	331	19 470	39	4 921	1 329	3.3	606	12 223
Sanger city, Fresno County	18 931	9 376	80	228	371	16	8 170	690	3.6	131	15 319
San Geronimo CDP, Marin County	436	406	4	3	4	2	1	16	3.7	12	11
San Jacinto city, Riverside County	23 779	16 488	630	556	267	38	4 641	1 159	4.9	522	9 583
San Joaquin city, Fresno County	3 270	1 159	7	51	118	-	1 757	178	5.4	13	3 008
San Joaquin Hills CDP, Orange County	2 959	2 544	18	2	282	4	41	68	2.3	36	98
San Jose city, Santa Clara County	894 943	425 017	31 349	6 865	240 375	3 584	142 691	45 062	5.0	21 473	269 989
San Juan Bautista city, San Benito County	1 549	965	21	19	41	8	391	104	6.7	44	733
San Juan Capistrano city, Orange County	33 826	26 543	265	363	651	38	4 806	1 160	3.4	501	11 206
San Leandro city, Alameda County	79 452	40 754	7 849	609	18 242	683	6 737	4 578	5.8	2 546	15 939
San Lorenzo CDP, Alameda County	21 898	13 865	616	195	3 389	105	2 369	1 359	6.2	808	5 398
San Lucas CDP, Monterey County	419	162	1	5	7	-	232	12	2.9	5	361
San Luis Obispo city, San Luis Obispo County	44 174	37 155	644	287	2 331	58	2 130	1 569	3.6	950	5 147
San Marcos city, San Diego County	54 977	37 051	1 099	453	2 567	130	11 212	2 465	4.5	1 184	20 271
San Marino city, Los Angeles County	12 945	6 177	33	6	6 286	10	135	298	2.3	211	571
San Martin CDP, Santa Clara County	4 230	2 769	35	69	259	10	887	201	4.8	84	1 667
San Mateo city, San Mateo County	92 482	61 251	2 397	447	13 961	1 517	8 260	4 649	5.0	2 545	18 973
San Miguel CDP, San Luis Obispo County	1 427	903	21	39	6	-	340	118	8.3	53	466

Table 4. **Race and Hispanic or Latino: 2000**—Con.

[For information on confidentiality protection, nonsampling error, and definitions, see text]

Not Hispanic or Latino										
	One race							Two or more races		
	White									**State County Place**
Total	Number	Percent of total population	Black or African American	American Indian and Alaska Native	Asian	Native Hawaiian and Other Pacific Islander	Some other race	Total	Two races excluding Some other race, and three or more races	
										PLACE—Con.
41 075	35 132	74.4	787	131	3 440	90	91	1 404	1 154	Rancho Santa Margarita city, Orange County
1 203	1 079	76.7	14	45	19	1	4	41	35	Rancho Tehama Reserve CDP, Tehama County
73	65	84.4	-	4	-	-	-	4	2	Randsburg CDP, Kern County
11 348	10 538	80.2	74	243	207	4	7	275	248	Red Bluff city, Tehama County
76 472	69 293	85.7	828	1 625	2 372	79	142	2 133	1 859	Redding city, Shasta County
48 287	40 265	63.3	2 625	336	3 186	118	88	1 669	1 227	Redlands city, San Bernardino County
54 737	44 819	70.8	1 531	185	5 677	212	198	2 115	1 610	Redondo Beach city, Los Angeles County
1 145	1 040	87.5	1	30	2	1	1	70	67	Redway CDP, Humboldt County
51 845	40 656	53.9	1 791	165	6 604	635	163	1 831	1 392	Redwood City city, San Mateo County
6 728	5 453	26.3	42	66	869	5	26	267	199	Reedley city, Fresno County
44 823	19 713	21.5	19 954	370	2 162	341	194	2 089	1 541	Rialto city, San Bernardino County
230	55	2.0	1	5	159	-	-	10	6	Richgrove CDP, Tulare County
72 897	21 081	21.2	35 279	351	12 077	476	400	3 233	2 207	Richmond city, Contra Costa County
21 926	19 067	76.5	846	204	948	127	34	700	624	Ridgecrest city, Kern County
2 408	2 253	82.2	15	17	58	1	1	63	38	Ridgemark CDP, San Benito County
2 831	2 601	81.9	4	103	12	1	5	105	88	Rio Dell city, Humboldt County
8 604	8 081	87.9	53	38	233	13	22	164	132	Rio del Mar CDP, Santa Cruz County
9 304	8 210	78.4	209	135	275	46	15	414	352	Rio Linda CDP, Sacramento County
4 049	3 781	82.7	47	37	67	1	6	110	92	Rio Vista city, Solano County
8 303	7 844	77.3	25	36	143	24	13	218	154	Ripon city, San Joaquin County
8 560	7 612	48.1	200	143	187	15	12	391	283	Riverbank city, Stanislaus County
1 182	977	40.4	28	15	43	3	6	110	23	Riverdale CDP, Fresno County
541	494	45.2	13	8	1	2	1	22	12	Riverdale Park CDP, Stanislaus County
157 851	116 254	45.6	18 051	1 415	14 233	848	492	6 558	4 737	Riverside city, Riverside County
33 456	30 315	83.4	317	233	1 467	61	46	1 017	849	Rocklin city, Placer County
7 228	3 936	45.2	1 384	50	1 389	41	28	400	345	Rodeo CDP, Contra Costa County
36 505	31 266	74.0	799	202	2 320	168	119	1 631	1 293	Rohnert Park city, Sonoma County
1 786	1 432	76.5	38	-	262	9	6	39	36	Rolling Hills city, Los Angeles County
7 310	5 418	70.6	88	17	1 549	6	22	210	162	Rolling Hills Estates city, Los Angeles County
1 675	581	20.0	261	17	689	11	12	104	81	Rollingwood CDP, Contra Costa County
1 234	1 092	39.5	68	17	9	-	1	47	38	Romoland CDP, Riverside County
10 665	8 695	60.6	924	127	412	32	39	436	368	Rosamond CDP, Kern County
7 516	7 036	83.3	94	90	109	3	16	168	131	Rosedale CDP, Kern County
3 616	2 758	43.3	152	124	333	25	16	208	151	Roseland CDP, Sonoma County
31 408	4 295	8.0	262	112	25 970	18	26	725	458	Rosemead city, Los Angeles County
19 881	13 531	59.1	2 373	172	2 503	89	47	1 166	910	Rosemont CDP, Sacramento County
70 696	63 737	79.8	992	408	3 370	135	103	1 951	1 674	Roseville city, Placer County
2 275	2 194	94.2	3	1	33	2	4	38	23	Ross town, Marin County
9 611	8 662	84.1	77	29	583	10	22	228	203	Rossmoor CDP, Orange County
121	103	84.4	-	13	-	-	-	5	3	Round Mountain CDP, Shasta County
264	244	87.8	-	11	6	-	-	3	3	Round Valley CDP, Inyo County
34 805	7 899	16.3	1 163	45	24 308	133	64	1 193	725	Rowland Heights CDP, Los Angeles County
13 337	9 850	33.8	2 031	189	623	66	51	527	363	Rubidoux CDP, Riverside County
4 555	4 202	82.0	23	65	47	4	10	204	140	Running Springs CDP, San Bernardino County
319 044	164 974	40.5	61 136	3 149	66 598	3 637	1 494	18 056	13 320	Sacramento city, Sacramento County
4 259	4 110	69.1	25	13	40	7	13	51	41	St. Helena city, Napa County
8 658	7 095	56.5	410	87	570	28	29	439	293	Salida CDP, Stanislaus County
54 180	36 535	24.2	4 569	636	8 840	275	508	2 817	2 231	Salinas city, Monterey County
660	602	61.6	8	9	5	1	-	35	14	Salton City CDP, Imperial County
304	273	69.6	8	9	2	-	-	12	2	Salton Sea Beach CDP, Imperial County
2 449	2 310	88.3	2	35	19	-	7	76	62	San Andreas CDP, Calaveras County
11 865	11 011	89.0	128	31	359	10	27	299	257	San Anselmo town, Marin County
2 795	2 458	78.7	41	17	190	1	4	84	54	San Antonio Heights CDP, San Bernardino County
172	157	31.3	2	5	2	-	-	6	3	San Ardo CDP, Monterey County
97 379	53 630	28.9	29 654	1 129	7 594	582	288	4 502	3 137	San Bernardino city, San Bernardino County
30 479	18 822	46.9	753	103	7 393	1 118	211	2 079	1 305	San Bruno city, San Mateo County
76 343	68 710	68.1	1 284	631	2 933	134	152	2 499	2 073	San Buenaventura (Ventura) city, Ventura County
25 585	22 234	80.2	193	37	2 155	105	56	805	567	San Carlos city, San Mateo County
42 003	39 155	78.4	320	167	1 293	62	58	948	735	San Clemente city, Orange County
189	160	61.3	13	8	4	-	-	4	3	Sand City city, Monterey County
912 648	603 892	49.4	92 830	4 267	164 895	5 311	3 065	38 388	28 183	San Diego city, San Diego County
8 549	8 123	87.7	66	40	96	19	5	200	166	San Diego Country Estates CDP, San Diego County
26 817	21 381	61.1	1 114	117	3 216	63	53	873	616	San Dimas city, Los Angeles County
2 526	1 855	7.9	176	122	209	7	16	141	84	San Fernando city, Los Angeles County
667 229	338 909	43.6	58 791	2 020	238 173	3 602	2 580	23 154	16 244	San Francisco city, San Francisco County
27 581	6 930	17.4	360	129	19 399	28	51	684	452	San Gabriel city, Los Angeles County
3 612	3 015	15.9	28	61	334	10	9	155	84	Sanger city, Fresno County
425	398	91.3	4	3	4	2	1	13	11	San Geronimo CDP, Marin County
14 196	12 507	52.6	571	322	246	31	30	489	370	San Jacinto city, Riverside County
262	116	3.5	1	7	118	-	6	14	11	San Joaquin city, Fresno County
2 861	2 489	84.1	16	2	281	4	8	61	36	San Joaquin Hills CDP, Orange County
624 954	322 534	36.0	29 495	2 959	238 378	3 093	1 699	26 796	17 749	San Jose city, Santa Clara County
816	693	44.7	20	12	36	4	1	50	35	San Juan Bautista city, San Benito County
22 620	21 084	62.3	151	169	634	35	27	520	406	San Juan Capistrano city, Orange County
63 513	33 646	42.3	7 622	360	18 064	627	175	3 019	2 154	San Leandro city, Alameda County
16 500	11 475	52.4	584	102	3 331	90	46	872	668	San Lorenzo CDP, Alameda County
58	47	11.2	1	1	7	-	-	2	-	San Lucas CDP, Monterey County
39 027	34 756	78.7	594	189	2 286	49	78	1 075	801	San Luis Obispo city, San Luis Obispo County
34 706	29 617	53.9	1 001	214	2 503	119	40	1 212	961	San Marcos city, San Diego County
12 374	5 771	44.6	29	-	6 271	9	24	270	197	San Marino city, Los Angeles County
2 563	2 122	50.2	28	19	256	9	8	121	72	San Martin CDP, Santa Clara County
73 509	52 260	56.5	2 273	222	13 811	1 484	342	3 117	2 181	San Mateo city, San Mateo County
961	828	58.0	21	26	6	-	11	69	44	San Miguel CDP, San Luis Obispo County

Table 4. **Race and Hispanic or Latino: 2000**—Con.

[For information on confidentiality protection, nonsampling error, and definitions, see text]

State County Place	Total population	Race: One race: White	Black or African American	American Indian and Alaska Native	Asian	Native Hawaiian and Other Pacific Islander	Some other race	Two or more races: Number	Percent of total population	Two races excluding Some other race, and three or more races	Hispanic or Latino (of any race)
PLACE—Con.											
San Pablo city, Contra Costa County	30 215	9 555	5 539	271	4 945	154	7 688	2 063	6.8	867	13 490
San Rafael city, Marin County	56 063	42 472	1 257	312	3 133	95	6 256	2 538	4.5	1 172	13 070
San Ramon city, Contra Costa County	44 722	34 354	862	160	6 680	95	968	1 603	3.6	1 190	3 238
Santa Ana city, Orange County	337 977	144 425	5 749	4 013	29 778	1 160	137 360	15 492	4.6	3 256	257 097
Santa Barbara city, Santa Barbara County	92 325	68 355	1 636	990	2 554	126	15 110	3 554	3.8	1 539	32 330
Santa Clara city, Santa Clara County	102 361	56 903	2 341	542	29 966	437	7 102	5 070	5.0	2 614	16 364
Santa Clarita city, Los Angeles County	151 088	120 157	3 122	886	7 923	220	12 896	5 884	3.9	3 372	30 968
Santa Cruz city, Santa Cruz County	54 593	42 984	945	469	2 677	72	4 990	2 456	4.5	1 649	9 491
Santa Fe Springs city, Los Angeles County	17 438	8 932	679	250	688	35	6 102	752	4.3	240	12 447
Santa Maria city, Santa Barbara County	77 423	44 962	1 449	1 360	3 673	138	21 691	4 150	5.4	1 613	46 196
Santa Monica city, Los Angeles County	84 084	65 832	3 176	396	6 100	86	5 019	3 475	4.1	1 886	11 304
Santa Paula city, Ventura County	28 598	15 795	118	404	200	54	10 688	1 339	4.7	318	20 360
Santa Rosa city, Sonoma County	147 595	114 527	3 177	2 099	5 675	382	15 180	6 555	4.4	3 792	28 318
Santa Venetia CDP, Marin County	4 298	3 510	93	30	257	8	215	185	4.3	99	518
Santa Ynez CDP, Santa Barbara County	4 584	4 210	8	56	59	1	141	109	2.4	76	422
Santee city, San Diego County	52 975	45 929	783	429	1 350	216	2 134	2 134	4.0	1 445	6 016
Saratoga city, Santa Clara County	29 843	20 111	115	46	8 679	25	171	696	2.3	535	936
Sausalito city, Marin County	7 330	6 718	48	21	306	18	52	167	2.3	126	244
Scotts Valley city, Santa Cruz County	11 385	10 090	55	46	526	21	245	402	3.5	255	729
Seal Beach city, Orange County	24 157	21 477	347	73	1 386	43	309	522	2.2	412	1 554
Searles Valley CDP, San Bernardino County	1 885	1 626	29	45	13	8	94	70	3.7	48	305
Seaside city, Monterey County	31 696	15 599	3 997	331	3 197	410	5 834	2 328	7.3	1 581	10 929
Sebastopol city, Sonoma County	7 774	6 985	51	61	118	8	300	251	3.2	164	720
Sedco Hills CDP, Riverside County	3 078	2 274	101	61	35	1	495	111	3.6	63	1 118
Seeley CDP, Imperial County	1 624	889	12	16	38	2	583	84	5.2	11	1 324
Selma city, Fresno County	19 444	8 536	146	304	619	6	8 962	871	4.5	214	13 952
Seven Trees CDP, Santa Clara County	1 666	727	26	52	127	5	612	117	7.0	54	1 133
Shackelford CDP, Stanislaus County	5 170	2 592	73	110	49	7	1 997	342	6.6	140	3 522
Shafter city, Kern County	12 736	5 670	204	159	40	18	6 159	486	3.8	83	8 667
Shandon CDP, San Luis Obispo County	986	702	5	6	5	-	203	65	6.6	22	470
Shasta Lake city, Shasta County	9 008	7 911	65	399	32	8	180	413	4.6	359	557
Shaver Lake CDP, Fresno County	705	685	-	3	2	-	10	5	0.7	3	46
Shingle Springs CDP, El Dorado County	2 643	2 423	10	34	43	4	35	94	3.6	84	175
Shingletown CDP, Shasta County	2 222	2 063	8	53	6	-	17	75	3.4	66	76
Shoshone CDP, Inyo County	52	46	-	3	-	-	-	3	5.8	2	4
Sierra Madre city, Los Angeles County	10 578	9 077	121	37	592	11	319	421	4.0	243	1 054
Signal Hill city, Los Angeles County	9 333	4 245	1 212	55	1 539	194	1 510	578	6.2	260	2 707
Simi Valley city, Ventura County	111 351	90 561	1 401	780	7 052	154	7 235	4 168	3.7	2 433	18 729
Solana Beach city, San Diego County	12 979	11 293	65	54	449	18	725	375	2.9	191	1 922
Soledad city, Monterey County	11 263	3 593	129	195	265	9	6 596	476	4.2	106	9 779
Solvang city, Santa Barbara County	5 332	4 705	23	35	56	2	294	217	4.1	83	1 059
Sonoma city, Sonoma County	9 128	8 562	33	31	155	5	147	195	2.1	129	625
Sonora city, Tuolumne County	4 423	4 041	30	66	54	6	88	138	3.1	111	372
Soquel CDP, Santa Cruz County	5 081	4 214	80	32	203	9	314	229	4.5	134	711
Soulsbyville CDP, Tuolumne County	1 729	1 594	-	38	6	2	51	38	2.2	23	138
South Dos Palos CDP, Merced County	1 385	634	222	27	-	-	438	64	4.6	36	1 027
South El Monte city, Los Angeles County	21 144	8 586	80	332	1 783	39	9 300	1 024	4.8	147	18 190
South Gate city, Los Angeles County	96 375	40 136	923	901	804	114	49 112	4 385	4.5	383	88 669
South Lake Tahoe city, El Dorado County	23 609	17 878	178	228	1 419	40	2 946	920	3.9	463	6 294
South Oroville CDP, Butte County	7 695	5 314	375	306	980	4	291	425	5.5	348	769
South Pasadena city, Los Angeles County	24 292	14 653	738	83	6 456	20	1 257	1 085	4.5	695	3 903
South San Francisco city, San Mateo County	60 552	26 671	1 707	362	17 510	944	9 091	4 267	7.0	2 063	19 282
South San Gabriel CDP, Los Angeles County	7 595	2 333	30	89	3 292	15	1 514	322	4.2	113	3 491
South San Jose Hills CDP, Los Angeles County	20 218	7 837	376	312	1 322	71	9 371	929	4.6	164	16 868
South Taft CDP, Kern County	1 898	1 502	7	37	2	15	265	70	3.7	29	487
South Whittier CDP, Los Angeles County	55 193	28 958	812	678	1 669	142	20 074	2 860	5.2	722	38 256
South Woodbridge CDP, San Joaquin County	2 825	2 153	4	28	137	1	388	114	4.0	74	774
South Yuba City CDP, Sutter County	12 651	8 090	212	115	2 904	29	778	523	4.1	322	1 501
Spreckels CDP, Monterey County	485	419	3	8	13	-	33	9	1.9	6	134
Spring Garden CDP, Plumas County	55	55	-	-	-	-	-	-	-	-	2
Spring Valley CDP, San Diego County	26 663	18 153	2 730	204	1 276	139	2 520	1 641	6.2	1 060	5 726
Springville CDP, Tulare County	1 109	1 044	1	6	3	-	20	35	3.2	29	62
Squaw Valley CDP, Fresno County	2 691	2 377	37	64	15	6	130	62	2.3	44	327
Squirrel Mountain Valley CDP, Kern County	498	464	2	4	-	1	8	19	3.8	10	27
Stallion Springs CDP, Kern County	1 522	1 373	14	15	17	1	43	59	3.9	39	168
Stanford CDP, Santa Clara County	13 315	8 042	653	96	3 405	21	486	612	4.6	449	1 193
Stanton city, Orange County	37 403	18 541	848	397	5 780	344	9 616	1 877	5.0	627	18 285
Stinson Beach CDP, Marin County	751	720	2	2	5	-	7	15	2.0	9	27
Stockton city, San Joaquin County	243 771	105 446	27 417	2 727	48 506	981	42 208	16 486	6.8	8 510	79 217
Storrie CDP, Plumas County	5	5	-	-	-	-	-	-	-	-	-
Stratford CDP, Kings County	1 264	423	15	25	22	7	693	79	6.3	12	960
Strathmore CDP, Tulare County	2 584	1 175	6	28	36	-	1 231	108	4.2	38	1 771
Strawberry CDP, Marin County	5 302	4 431	106	12	483	7	80	183	3.5	125	253
Suisun City city, Solano County	26 118	11 606	5 044	189	4 621	268	2 225	2 165	8.3	1 540	4 652
Summerland CDP, Santa Barbara County	1 545	1 418	7	4	37	2	35	42	2.7	29	115
Sun City CDP, Riverside County	17 773	15 930	378	91	211	26	730	407	2.3	280	2 187
Sunnyside-Tahoe City CDP, Placer County	1 761	1 679	5	7	23	2	8	37	2.1	31	64
Sunnyslope CDP, Riverside County	4 437	2 560	172	70	101	5	1 356	173	3.9	71	2 356
Sunnyvale city, Santa Clara County	131 760	70 193	2 927	608	42 524	428	9 474	5 606	4.3	3 209	20 390
Sunol CDP, Alameda County	1 332	1 125	-	13	64	3	55	72	5.4	48	116
Sunol-Midtown CDP, Santa Clara County	748	372	11	10	25	1	285	44	5.9	10	481
Susanville city, Lassen County	13 541	10 295	1 692	431	155	120	469	379	2.8	239	2 109
Sutter CDP, Sutter County	2 885	2 448	8	73	19	-	181	156	5.4	93	358
Sutter Creek city, Amador County	2 303	2 106	5	30	24	7	49	82	3.6	50	134
Taft city, Kern County	6 400	5 322	126	54	81	28	665	124	1.9	77	995
Taft Heights CDP, Kern County	1 865	1 645	10	27	17	18	105	43	2.3	30	245

Table 4. **Race and Hispanic or Latino: 2000**—Con.

[For information on confidentiality protection, nonsampling error, and definitions, see text]

Not Hispanic or Latino										
	One race							Two or more races		
	White									**State County Place**
Total	Number	Percent of total population	Black or African American	American Indian and Alaska Native	Asian	Native Hawaiian and Other Pacific Islander	Some other race	Total	Two races excluding Some other race, and three or more races	
										PLACE—Con.
16 725	4 886	16.2	5 403	125	4 890	146	167	1 108	714	San Pablo city, Contra Costa County
42 993	36 960	65.9	1 175	117	3 095	76	168	1 402	994	San Rafael city, Marin County
41 484	32 356	72.3	842	142	6 629	89	131	1 295	1 047	San Ramon city, Contra Costa County
80 880	41 984	12.4	4 309	886	29 412	993	273	3 023	2 062	Santa Ana city, Orange County
59 995	53 849	58.3	1 418	405	2 467	98	180	1 578	1 164	Santa Barbara city, Santa Barbara County
85 997	49 392	48.3	2 237	275	29 791	416	275	3 611	2 276	Santa Clara city, Santa Clara County
120 120	104 646	69.3	2 957	528	7 758	198	337	3 696	2 871	Santa Clarita city, Los Angeles County
45 102	39 304	72.0	871	248	2 607	60	247	1 765	1 437	Santa Cruz city, Santa Cruz County
4 991	3 354	19.2	645	79	652	29	15	217	152	Santa Fe Springs city, Los Angeles County
31 227	24 742	32.0	1 246	390	3 406	109	68	1 266	987	Santa Maria city, Santa Barbara County
72 780	60 482	71.9	3 081	199	6 043	84	307	2 584	1 678	Santa Monica city, Los Angeles County
8 238	7 551	26.4	69	129	180	27	39	243	181	Santa Paula city, Ventura County
119 277	104 581	70.9	3 023	1 406	5 542	333	260	4 132	3 195	Santa Rosa city, Sonoma County
3 780	3 256	75.8	91	20	256	8	11	138	81	Santa Venetia CDP, Marin County
4 162	3 977	86.8	8	32	57	1	10	77	64	Santa Ynez CDP, Santa Barbara County
46 959	42 803	80.8	751	325	1 307	183	93	1 497	1 266	Santee city, San Diego County
28 907	19 434	65.1	110	34	8 664	22	37	606	494	Saratoga city, Santa Clara County
7 086	6 556	89.4	46	20	299	16	10	139	112	Sausalito city, Marin County
10 656	9 694	85.1	48	33	517	19	30	315	240	Scotts Valley city, Santa Cruz County
22 603	20 372	84.3	329	54	1 363	37	21	427	381	Seal Beach city, Orange County
1 580	1 454	77.1	29	25	13	8	4	47	43	Searles Valley CDP, San Bernardino County
20 767	11 526	36.4	3 836	190	3 134	387	106	1 588	1 379	Seaside city, Monterey County
7 054	6 635	85.3	50	48	116	7	18	180	139	Sebastopol city, Sonoma County
1 960	1 747	56.8	99	19	35	1	7	52	46	Sedco Hills CDP, Riverside County
300	243	15.0	9	4	30	2	-	12	9	Seeley CDP, Imperial County
5 492	4 332	22.3	116	121	605	2	49	267	158	Selma city, Fresno County
533	313	18.8	24	16	123	1	5	51	40	Seven Trees CDP, Santa Clara County
1 648	1 366	26.4	68	49	37	4	3	121	97	Shackelford CDP, Stanislaus County
4 069	3 693	29.0	181	59	38	10	6	82	42	Shafter city, Kern County
516	485	49.2	4	4	5	-	1	17	10	Shandon CDP, San Luis Obispo County
8 451	7 629	84.7	55	354	32	6	20	355	329	Shasta Lake city, Shasta County
659	645	91.5	-	3	2	-	4	5	3	Shaver Lake CDP, Fresno County
2 468	2 318	87.7	10	25	38	3	-	74	72	Shingle Springs CDP, El Dorado County
2 146	2 029	91.3	6	48	5	-	1	57	56	Shingletown CDP, Shasta County
48	45	86.5	-	1	-	-	-	2	2	Shoshone CDP, Inyo County
9 524	8 435	79.7	113	24	588	11	38	315	212	Sierra Madre city, Los Angeles County
6 626	3 340	35.8	1 167	23	1 515	186	31	364	222	Signal Hill city, Los Angeles County
92 622	80 908	72.7	1 348	457	6 932	143	191	2 643	2 094	Simi Valley city, Ventura County
11 057	10 250	79.0	62	29	430	14	18	254	166	Solana Beach city, San Diego County
1 484	1 032	9.2	97	27	216	7	8	97	61	Soledad city, Monterey County
4 273	4 090	76.7	16	19	52	2	-	94	66	Solvang city, Santa Barbara County
8 503	8 141	89.2	31	18	154	5	14	140	107	Sonoma city, Sonoma County
4 051	3 814	86.2	30	49	51	2	5	100	96	Sonora city, Tuolumne County
4 370	3 909	76.9	70	18	197	8	17	151	121	Soquel CDP, Santa Cruz County
1 591	1 517	87.7	-	38	6	1	-	29	22	Soulsbyville CDP, Tuolumne County
358	97	7.0	219	7	-	-	1	34	34	South Dos Palos CDP, Merced County
2 954	1 005	4.8	29	49	1 749	20	13	89	46	South El Monte city, Los Angeles County
7 706	5 755	6.0	632	157	725	51	71	315	143	South Gate city, Los Angeles County
17 315	15 016	63.6	145	158	1 402	33	47	514	411	South Lake Tahoe city, El Dorado County
6 926	4 953	64.4	371	272	980	3	6	341	302	South Oroville CDP, Butte County
20 389	12 344	50.8	708	31	6 424	17	86	779	602	South Pasadena city, Los Angeles County
41 270	18 487	30.5	1 621	197	17 312	896	264	2 493	1 659	South San Francisco city, San Mateo County
4 104	644	8.5	25	25	3 272	14	9	115	84	South San Gabriel CDP, Los Angeles County
3 350	1 450	7.2	302	39	1 294	66	14	185	101	South San Jose Hills CDP, Los Angeles County
1 411	1 326	69.9	5	29	2	14	1	34	28	South Taft CDP, Kern County
16 937	13 654	24.7	616	180	1 574	103	67	743	435	South Whittier CDP, Los Angeles County
2 051	1 795	63.5	4	21	133	1	7	90	68	South Woodbridge CDP, San Joaquin County
11 150	7 515	59.4	200	96	2 884	28	13	414	274	South Yuba City CDP, Sutter County
351	327	67.4	3	4	10	-	-	7	6	Spreckels CDP, Monterey County
53	53	96.4	-	-	-	-	-	-	-	Spring Garden CDP, Plumas County
20 937	15 592	58.5	2 632	136	1 221	123	83	1 150	896	Spring Valley CDP, San Diego County
1 047	1 006	90.7	1	5	3	-	1	31	26	Springville CDP, Tulare County
2 364	2 213	82.2	36	52	13	-	5	45	35	Squaw Valley CDP, Fresno County
471	445	89.4	1	2	-	1	4	18	9	Squirrel Mountain Valley CDP, Kern County
1 354	1 260	82.8	14	11	16	1	4	48	33	Stallion Springs CDP, Kern County
12 122	7 453	56.0	632	80	3 392	21	42	502	416	Stanford CDP, Santa Clara County
19 118	11 295	30.2	721	155	5 721	322	57	847	504	Stanton city, Orange County
724	702	93.5	2	1	4	-	2	13	9	Stinson Beach CDP, Marin County
164 554	78 539	32.2	26 359	1 337	47 093	810	496	9 920	6 702	Stockton city, San Joaquin County
5	5	100.0	-	-	-	-	-	-	-	Storrie CDP, Plumas County
304	240	19.0	11	7	22	-	-	24	12	Stratford CDP, Kings County
813	722	27.9	6	14	34	-	4	33	26	Strathmore CDP, Tulare County
5 049	4 267	80.5	99	10	482	7	27	157	114	Strawberry CDP, Marin County
21 466	10 091	38.6	4 904	126	4 515	253	69	1 508	1 297	Suisun City city, Solano County
1 430	1 346	87.1	7	3	36	1	1	36	25	Summerland CDP, Santa Barbara County
15 586	14 684	82.6	367	55	198	21	12	249	212	Sun City CDP, Riverside County
1 697	1 626	92.3	4	6	23	2	1	35	30	Sunnyside-Tahoe City CDP, Placer County
2 081	1 718	38.7	163	27	92	3	5	73	45	Sunnyslope CDP, Riverside County
111 370	61 221	46.5	2 790	362	42 296	393	304	4 004	2 823	Sunnyvale city, Santa Clara County
1 216	1 077	80.9	-	13	64	3	-	59	42	Sunol CDP, Alameda County
267	206	27.5	11	2	25	1	3	19	9	Sunol-Midtown CDP, Santa Clara County
11 432	8 724	64.4	1 682	367	151	111	135	262	201	Susanville city, Lassen County
2 527	2 316	80.3	6	64	19	-	2	120	82	Sutter CDP, Sutter County
2 169	2 045	88.8	4	25	21	6	4	64	46	Sutter Creek city, Amador County
5 405	5 061	79.1	117	47	67	27	3	83	70	Taft city, Kern County
1 620	1 538	82.5	6	21	13	16	2	24	24	Taft Heights CDP, Kern County

Table 4. **Race and Hispanic or Latino: 2000**—Con.

[For information on confidentiality protection, nonsampling error, and definitions, see text]

State County Place	Total population	Race: One race: White	Black or African American	American Indian and Alaska Native	Asian	Native Hawaiian and Other Pacific Islander	Some other race	Two or more races: Number	Percent of total population	Two races excluding Some other race, and three or more races	Hispanic or Latino (of any race)
PLACE—Con.											
Taft Mosswood CDP, San Joaquin County	1 388	329	257	12	216	11	488	75	5.4	29	814
Tahoe Vista CDP, Placer County	1 668	1 449	2	8	20	-	133	56	3.4	23	297
Talmage CDP, Mendocino County	1 141	655	7	28	188	1	201	61	5.3	27	310
Tamalpais-Homestead Valley CDP, Marin County	10 691	9 626	101	22	533	11	94	304	2.8	249	409
Tara Hills CDP, Contra Costa County	5 332	2 760	770	35	754	29	669	315	5.9	167	1 273
Taylorsville CDP, Plumas County	154	142	-	1	1	-	1	9	5.8	8	3
Tecopa CDP, Inyo County	99	88	1	7	-	-	-	3	3.0	1	4
Tehachapi city, Kern County	10 957	6 264	1 512	148	81	17	2 610	325	3.0	193	3 583
Tehama city, Tehama County	432	342	3	15	-	3	53	16	3.7	15	85
Temecula city, Riverside County	57 716	45 555	1 974	497	2 728	174	4 276	2 512	4.4	1 620	10 974
Temelec CDP, Sonoma County	1 556	1 502	1	6	27	2	2	16	1.0	14	41
Temple City city, Los Angeles County	33 377	16 266	307	148	12 980	19	2 496	1 161	3.5	525	6 836
Templeton CDP, San Luis Obispo County	4 687	4 235	55	33	43	4	170	147	3.1	90	554
Tennant CDP, Siskiyou County	63	56	-	1	-	-	2	4	6.3	4	7
Terra Bella CDP, Tulare County	3 466	1 000	19	57	124	-	2 120	146	4.2	33	2 910
Thermalito CDP, Butte County	6 045	4 699	28	176	635	12	180	315	5.2	203	465
Thousand Oaks city, Ventura County	117 005	99 563	1 241	627	6 873	124	5 274	3 303	2.8	2 058	15 328
Thousand Palms CDP, Riverside County	5 120	3 828	37	47	38	13	993	164	3.2	58	2 231
Three Rivers CDP, Tulare County	2 248	2 020	5	29	15	3	84	92	4.1	39	148
Tiburon town, Marin County	8 666	7 879	75	19	383	10	65	235	2.7	151	317
Tierra Buena CDP, Sutter County	4 587	3 479	59	55	527	8	271	188	4.1	93	487
Tipton CDP, Tulare County	1 790	519	3	10	8	-	1 119	131	7.3	18	1 212
Tobin CDP, Plumas County	11	8	-	-	-	-	1	2	18.2	-	3
Tomales CDP, Marin County	210	203	1	2	3	-	-	1	0.5	1	5
Toro Canyon CDP, Santa Barbara County	1 697	1 493	6	6	23	3	136	30	1.8	22	276
Torrance city, Los Angeles County	137 946	81 605	3 022	560	39 462	481	6 307	6 509	4.7	4 262	17 637
Tracy city, San Joaquin County	56 929	37 127	3 117	518	4 633	315	7 445	3 774	6.6	2 004	15 765
Tranquillity CDP, Fresno County	813	397	6	14	30	-	342	24	3.0	10	528
Traver CDP, Tulare County	732	390	-	17	1	-	307	17	2.3	1	552
Trinidad city, Humboldt County	311	295	5	1	2	1	1	6	1.9	5	7
Truckee town, Nevada County	13 864	12 254	34	82	120	24	1 050	300	2.2	175	1 773
Tulare city, Tulare County	43 994	24 804	2 209	616	890	54	12 798	2 623	6.0	791	20 058
Tulelake city, Siskiyou County	1 020	732	11	13	3	-	172	89	8.7	18	462
Tuolumne City CDP, Tuolumne County	1 865	1 660	7	80	4	10	34	70	3.8	57	130
Tupman CDP, Kern County	227	211	1	2	-	-	6	7	3.1	2	14
Turlock city, Stanislaus County	55 810	40 370	798	523	2 518	153	8 460	2 988	5.4	1 084	16 422
Tustin city, Orange County	67 504	39 639	1 970	448	10 058	203	12 113	3 073	4.6	1 379	23 110
Tustin Foothills CDP, Orange County	24 044	20 869	134	87	1 695	31	631	597	2.5	389	2 037
Twain CDP, Plumas County	87	84	-	-	-	-	1	2	2.3	2	2
Twain Harte CDP, Tuolumne County	2 586	2 411	3	26	19	14	28	85	3.3	69	143
Twentynine Palms city, San Bernardino County	14 764	10 485	1 381	215	563	260	921	939	6.4	706	2 202
Twentynine Palms Base CDP, San Bernardino County	8 413	5 911	873	118	260	24	801	426	5.1	244	1 646
Twin Lakes CDP, Santa Cruz County	5 533	4 362	50	35	127	10	688	261	4.7	150	1 247
Ukiah city, Mendocino County	15 497	12 325	148	587	261	15	1 499	662	4.3	404	2 993
Union City city, Alameda County	66 869	20 198	4 479	356	29 016	610	7 709	4 501	6.7	2 548	16 020
Upland city, San Bernardino County	68 393	45 966	5 164	518	4 969	101	8 437	3 238	4.7	1 466	18 830
Upper Lake CDP, Lake County	989	850	8	43	-	-	60	28	2.8	17	147
Vacaville city, Solano County	88 625	63 909	8 880	856	3 706	403	5 970	4 901	5.5	3 291	15 847
Valinda CDP, Los Angeles County	21 776	8 813	536	258	2 052	41	8 946	1 130	5.2	276	16 271
Vallecito CDP, Calaveras County	427	408	1	13	2	-	2	1	0.2	1	8
Vallejo city, Solano County	116 760	41 996	27 655	767	28 205	1 276	9 196	7 665	6.6	5 345	18 591
Valle Vista CDP, Riverside County	10 488	9 288	130	134	135	16	514	271	2.6	160	1 539
Valley Acres CDP, Kern County	512	460	3	9	1	3	24	12	2.3	5	38
Valley Center CDP, San Diego County	7 323	6 275	38	208	99	14	472	217	3.0	117	1 206
Valley Ranch CDP, Plumas County	92	92	-	-	-	-	-	-	-	-	2
Valley Springs CDP, Calaveras County	2 560	2 241	17	46	35	3	124	94	3.7	56	275
Val Verde CDP, Los Angeles County	1 472	824	63	10	24	3	489	59	4.0	30	760
Vandenberg AFB CDP, Santa Barbara County	6 151	4 445	722	33	240	40	305	366	6.0	285	683
Vandenberg Village CDP, Santa Barbara County	5 802	4 905	325	59	174	10	155	174	3.0	120	515
Vernon city, Los Angeles County	91	43	-	-	1	-	43	4	4.4	-	81
Victorville city, San Bernardino County	64 029	39 091	7 630	713	2 226	129	10 408	3 832	6.0	1 987	21 426
View Park-Windsor Hills CDP, Los Angeles County	10 958	588	9 641	19	122	7	126	455	4.2	401	297
Villa Park city, Orange County	5 999	4 943	48	26	775	2	56	149	2.5	102	354
Vincent CDP, Los Angeles County	15 097	7 811	403	192	1 035	12	4 801	843	5.6	218	9 724
Vine Hill CDP, Contra Costa County	3 260	2 448	73	56	74	6	391	212	6.5	168	787
Vineyard CDP, Sacramento County	10 109	6 677	671	68	1 617	53	424	599	5.9	414	1 243
Visalia city, Tulare County	91 565	63 654	1 754	1 235	4 683	117	16 293	3 829	4.2	1 641	32 619
Vista city, San Diego County	89 857	57 750	3 814	895	3 323	607	19 168	4 300	4.8	2 175	34 990
Waldon CDP, Contra Costa County	5 133	3 872	105	17	807	13	115	204	4.0	133	317
Wallace CDP, Calaveras County	220	198	3	1	5	-	2	11	5.0	4	9
Walnut city, Los Angeles County	30 004	8 513	1 259	72	16 728	24	2 296	1 112	3.7	515	5 803
Walnut Creek city, Contra Costa County	64 296	53 937	688	210	6 017	94	1 263	2 087	3.2	1 320	3 851
Walnut Grove CDP, Sacramento County	669	333	10	21	142	1	128	34	5.1	20	313
Walnut Park CDP, Los Angeles County	16 180	7 461	58	145	83	23	7 691	719	4.4	64	15 496
Wasco city, Kern County	21 263	7 366	2 183	217	143	32	10 730	592	2.8	87	14 187
Waterford city, Stanislaus County	6 924	5 002	33	106	52	11	1 384	336	4.9	172	2 454
Watsonville city, Santa Cruz County	44 265	19 036	334	768	1 455	53	20 328	2 291	5.2	616	33 254
Weaverville CDP, Trinity County	3 554	3 251	9	104	25	5	43	117	3.3	93	154
Weed city, Siskiyou County	2 978	2 182	276	58	136	14	164	148	5.0	106	380
Weedpatch CDP, Kern County	2 726	1 319	19	102	7	2	1 127	150	5.5	31	2 431
Weldon CDP, Kern County	2 387	2 180	10	94	11	3	21	68	2.8	47	149
West Athens CDP, Los Angeles County	9 101	1 174	5 105	53	144	37	2 287	301	3.3	84	3 577
West Bishop CDP, Inyo County	2 807	2 582	2	34	31	1	115	42	1.5	32	216
West Carson CDP, Los Angeles County	21 138	8 876	2 483	139	5 300	254	2 947	1 139	5.4	615	6 223

Table 4. **Race and Hispanic or Latino: 2000**—Con.

[For information on confidentiality protection, nonsampling error, and definitions, see text]

Not Hispanic or Latino										State County Place
	One race							Two or more races		
	White									
Total	Number	Percent of total population	Black or African American	American Indian and Alaska Native	Asian	Native Hawaiian and Other Pacific Islander	Some other race	Total	Two races excluding Some other race, and three or more races	
										PLACE—Con.
574	74	5.3	252	2	208	11	-	27	15	Taft Mosswood CDP, San Joaquin County
1 371	1 320	79.1	2	7	20	-	-	22	21	Tahoe Vista CDP, Placer County
831	573	50.2	7	26	188	1	2	34	23	Talmage CDP, Mendocino County
10 282	9 341	87.4	97	18	531	7	33	255	234	Tamalpais-Homestead Valley CDP, Marin County
4 059	2 299	43.1	757	25	752	27	11	188	149	Tara Hills CDP, Contra Costa County
151	140	90.9	-	1	1	-	-	9	8	Taylorsville CDP, Plumas County
95	86	86.9	1	5	-	-	-	3	1	Tecopa CDP, Inyo County
7 374	5 497	50.2	1 497	112	77	9	9	173	149	Tehachapi city, Kern County
347	315	72.9	3	10	-	3	2	14	14	Tehama city, Tehama County
46 742	40 007	69.3	1 874	321	2 667	152	81	1 640	1 377	Temecula city, Riverside County
1 515	1 464	94.1	1	6	27	2	-	15	14	Temelec CDP, Sonoma County
26 541	12 589	37.7	289	47	12 894	8	41	673	430	Temple City city, Los Angeles County
4 133	3 906	83.3	49	26	42	4	7	99	78	Templeton CDP, San Luis Obispo County
56	53	84.1	-	-	-	-	-	3	3	Tennant CDP, Siskiyou County
556	368	10.6	6	7	120	-	3	52	25	Terra Bella CDP, Tulare County
5 580	4 467	73.9	25	165	635	11	4	273	190	Thermalito CDP, Butte County
101 677	90 862	77.7	1 162	345	6 826	108	142	2 232	1 788	Thousand Oaks city, Ventura County
2 889	2 727	53.3	35	21	38	9	3	56	46	Thousand Palms CDP, Riverside County
2 100	1 972	87.7	5	16	14	-	12	81	33	Three Rivers CDP, Tulare County
8 349	7 656	88.3	72	17	381	10	15	198	147	Tiburon town, Marin County
4 100	3 295	71.8	59	49	522	8	30	137	76	Tierra Buena CDP, Sutter County
578	443	24.7	3	4	8	-	22	98	16	Tipton CDP, Tulare County
8	8	72.7	-	-	-	-	-	-	-	Tobin CDP, Plumas County
205	198	94.3	1	2	3	-	-	1	1	Tomales CDP, Marin County
1 421	1 363	80.3	5	3	23	3	1	23	19	Toro Canyon CDP, Santa Barbara County
120 309	72 234	52.4	2 911	360	39 210	434	383	4 777	3 748	Torrance city, Los Angeles County
41 164	30 723	54.0	2 976	297	4 481	275	182	2 230	1 636	Tracy city, San Joaquin County
285	239	29.4	4	-	30	-	-	12	10	Tranquillity CDP, Fresno County
180	166	22.7	-	12	1	-	-	1	1	Traver CDP, Tulare County
304	290	93.2	5	1	2	1	-	5	5	Trinidad city, Humboldt County
12 091	11 637	83.9	26	63	115	19	28	203	152	Truckee town, Nevada County
23 936	19 276	43.8	2 051	290	830	42	88	1 359	671	Tulare city, Tulare County
558	526	51.6	1	12	3	-	2	14	13	Tulelake city, Siskiyou County
1 735	1 596	85.6	5	70	4	6	1	53	52	Tuolumne City CDP, Tuolumne County
213	207	91.2	1	2	-	-	-	3	2	Tupman CDP, Kern County
39 388	33 717	60.4	728	338	2 439	132	132	1 902	948	Turlock city, Stanislaus County
44 394	30 264	44.8	1 785	199	10 008	186	145	1 807	1 180	Tustin city, Orange County
22 007	19 608	81.6	121	52	1 677	31	51	467	351	Tustin Foothills CDP, Orange County
85	83	95.4	-	-	-	-	-	2	2	Twain CDP, Plumas County
2 443	2 317	89.6	2	19	16	14	4	71	61	Twain Harte CDP, Tuolumne County
12 562	9 548	64.7	1 313	161	553	249	44	694	619	Twentynine Palms city, San Bernardino County
6 767	5 312	63.1	831	96	251	24	7	246	217	Twentynine Palms Base CDP, San Bernardino County
4 286	3 893	70.4	47	23	127	8	21	167	130	Twin Lakes CDP, Santa Cruz County
12 504	11 220	72.4	138	470	254	14	10	398	338	Ukiah city, Mendocino County
50 849	13 610	20.4	4 321	132	28 780	577	203	3 226	2 209	Union City city, Alameda County
49 563	37 456	54.8	4 990	238	4 866	83	104	1 826	1 190	Upland city, San Bernardino County
842	774	78.3	8	33	-	-	5	22	15	Upper Lake CDP, Lake County
72 778	56 031	63.2	8 691	608	3 580	360	169	3 339	2 769	Vacaville city, Solano County
5 505	2 522	11.6	508	62	1 999	35	50	329	175	Valinda CDP, Los Angeles County
419	402	94.1	1	13	2	-	-	1	1	Vallecito CDP, Calaveras County
98 169	35 533	30.4	27 201	547	27 829	1 188	312	5 559	4 681	Vallejo city, Solano County
8 949	8 408	80.2	125	97	135	14	12	158	137	Valle Vista CDP, Riverside County
474	450	87.9	2	8	1	3	-	10	5	Valley Acres CDP, Kern County
6 117	5 664	77.3	37	171	96	14	16	119	100	Valley Center CDP, San Diego County
90	90	97.8	-	-	-	-	-	-	-	Valley Ranch CDP, Plumas County
2 285	2 124	83.0	17	34	35	3	3	69	49	Valley Springs CDP, Calaveras County
712	592	40.2	60	3	24	2	4	27	23	Val Verde CDP, Los Angeles County
5 468	4 198	68.2	686	25	233	40	23	263	251	Vandenberg AFB CDP, Santa Barbara County
5 287	4 633	79.9	317	31	171	10	5	120	113	Vandenberg Village CDP, Santa Barbara County
10	9	9.9	-	-	1	-	-	-	-	Vernon city, Los Angeles County
42 603	30 382	47.5	7 431	380	2 095	107	143	2 065	1 581	Victorville city, San Bernardino County
10 661	530	4.8	9 557	12	122	7	38	395	361	View Park-Windsor Hills CDP, Los Angeles County
5 645	4 691	78.2	41	22	769	2	4	116	83	Villa Park city, Orange County
5 373	3 679	24.4	377	51	1 002	7	15	242	142	Vincent CDP, Los Angeles County
2 473	2 122	65.1	70	31	73	4	4	169	146	Vine Hill CDP, Contra Costa County
8 866	6 105	60.4	653	60	1 575	49	12	412	359	Vineyard CDP, Sacramento County
58 946	50 269	54.9	1 558	675	4 472	79	87	1 806	1 281	Visalia city, Tulare County
54 867	44 844	49.9	3 535	440	3 206	526	161	2 155	1 771	Vista city, San Diego County
4 816	3 702	72.1	101	15	805	13	9	171	118	Waldon CDP, Contra Costa County
211	191	86.8	3	-	5	-	1	11	4	Wallace CDP, Calaveras County
24 201	5 463	18.2	1 237	23	16 665	22	72	719	445	Walnut city, Los Angeles County
60 445	51 834	80.6	666	148	5 968	91	148	1 590	1 162	Walnut Creek city, Contra Costa County
356	168	25.1	10	7	140	1	9	21	12	Walnut Grove CDP, Sacramento County
684	533	3.3	15	17	74	9	2	34	16	Walnut Park CDP, Los Angeles County
7 076	4 588	21.6	2 088	97	126	24	34	119	61	Wasco city, Kern County
4 470	4 155	60.0	24	72	44	11	8	156	120	Waterford city, Stanislaus County
11 011	8 574	19.4	206	163	1 358	28	65	617	407	Watsonville city, Santa Cruz County
3 400	3 166	89.1	9	94	25	5	1	100	90	Weaverville CDP, Trinity County
2 598	2 013	67.6	273	46	135	14	1	116	93	Weed city, Siskiyou County
295	232	8.5	2	18	7	2	5	29	13	Weedpatch CDP, Kern County
2 238	2 073	86.8	10	79	11	3	4	58	39	Weldon CDP, Kern County
5 524	142	1.6	5 049	9	137	29	43	115	79	West Athens CDP, Los Angeles County
2 591	2 493	88.8	1	30	29	1	4	33	31	West Bishop CDP, Inyo County
14 915	6 193	29.3	2 439	75	5 253	238	46	671	520	West Carson CDP, Los Angeles County

Table 4. **Race and Hispanic or Latino: 2000**—Con.

[For information on confidentiality protection, nonsampling error, and definitions, see text]

State County Place	Total population	Race									Hispanic or Latino (of any race)
		One race						Two or more races			
		White	Black or African American	American Indian and Alaska Native	Asian	Native Hawaiian and Other Pacific Islander	Some other race	Number	Percent of total population	Two races excluding Some other race, and three or more races	
PLACE—Con.											
West Compton CDP, Los Angeles County	5 435	551	3 366	34	48	23	1 222	191	3.5	71	1 837
West Covina city, Los Angeles County	105 080	46 086	6 696	823	23 849	226	22 295	5 105	4.9	1 902	48 051
Westhaven-Moonstone CDP, Humboldt County	1 044	929	-	53	9	-	7	46	4.4	33	42
West Hollywood city, Los Angeles County	35 716	30 868	1 104	129	1 350	41	1 026	1 198	3.4	614	3 142
Westlake Village city, Los Angeles County	8 368	7 506	69	11	509	6	85	182	2.2	129	386
Westley CDP, Stanislaus County	747	294	8	18	4	2	402	19	2.5	3	627
West Menlo Park CDP, San Mateo County	3 629	3 174	33	7	263	4	34	114	3.1	87	162
Westminster city, Orange County	88 207	40 392	871	535	33 629	406	8 991	3 383	3.8	1 781	19 138
West Modesto CDP, Stanislaus County	6 096	3 369	203	154	187	22	1 873	288	4.7	130	3 126
Westmont CDP, Los Angeles County	31 623	3 718	18 336	189	120	62	8 150	1 048	3.3	252	12 499
Westmorland city, Imperial County	2 131	1 188	22	15	7	1	840	58	2.7	14	1 752
West Point CDP, Calaveras County	746	612	9	61	5	-	21	38	5.1	32	60
West Puente Valley CDP, Los Angeles County	22 589	9 906	555	257	1 795	40	9 036	1 000	4.4	190	18 416
West Sacramento city, Yolo County	31 615	20 548	811	555	2 282	184	5 056	2 179	6.9	1 063	9 470
West Whittier-Los Nietos CDP, Los Angeles County	25 129	13 334	144	314	410	51	9 673	1 203	4.8	232	20 874
Westwood CDP, Lassen County	1 998	1 766	-	105	5	11	54	57	2.9	44	170
Wheatland city, Yuba County	2 275	1 698	26	33	118	3	252	145	6.4	88	483
Whitehawk CDP, Plumas County	96	95	-	-	1	-	-	-	-	-	-
Whittier city, Los Angeles County	83 680	52 876	1 019	1 105	2 770	126	21 588	4 196	5.0	1 216	46 765
Wildomar CDP, Riverside County	14 064	11 540	248	126	259	36	1 286	569	4.0	311	3 035
Wilkerson CDP, Inyo County	562	532	-	1	4	-	6	19	3.4	15	29
Williams city, Colusa County	3 670	1 668	18	42	42	-	1 670	230	6.3	48	2 613
Willits city, Mendocino County	5 073	4 247	32	179	59	2	359	195	3.8	146	745
Willowbrook CDP, Los Angeles County	34 138	5 482	15 331	245	91	44	11 940	1 005	2.9	201	18 297
Willow Creek CDP, Humboldt County	1 743	1 426	9	166	10	6	25	101	5.8	86	97
Willows city, Glenn County	6 220	4 308	55	140	641	15	765	296	4.8	149	1 446
Wilton CDP, Sacramento County	4 551	3 878	86	55	107	9	165	251	5.5	172	440
Winchester CDP, Riverside County	2 155	1 682	42	33	8	6	309	75	3.5	54	677
Windsor town, Sonoma County	22 744	17 968	178	336	521	32	2 825	884	3.9	516	5 364
Winter Gardens CDP, San Diego County	19 771	17 475	258	197	269	56	794	722	3.7	458	2 424
Winterhaven CDP, Imperial County	529	241	16	36	2	-	203	31	5.9	8	298
Winters city, Yolo County	6 125	4 276	41	54	61	17	1 382	294	4.8	140	2 720
Winton CDP, Merced County	8 832	3 911	206	95	473	30	3 621	496	5.6	169	5 493
Wofford Heights CDP, Kern County	2 276	2 123	3	28	15	1	31	75	3.3	49	142
Woodacre CDP, Marin County	1 393	1 315	6	5	13	-	24	30	2.2	27	60
Woodcrest CDP, Riverside County	8 342	6 760	380	102	292	20	485	303	3.6	194	1 390
Woodlake city, Tulare County	6 651	3 130	22	72	60	3	3 047	317	4.8	46	5 575
Woodland city, Yolo County	49 151	32 851	631	718	1 851	136	10 566	2 398	4.9	1 048	19 084
Woodside town, San Mateo County	5 352	4 828	20	8	267	6	70	153	2.9	105	232
Woodville CDP, Tulare County	1 678	457	1	25	1	-	1 127	67	4.0	9	1 385
Wrightwood CDP, San Bernardino County	3 837	3 489	13	25	29	7	105	169	4.4	106	337
Yorba Linda city, Orange County	58 918	48 015	688	220	6 537	56	1 593	1 809	3.1	1 126	6 044
Yosemite Lakes CDP, Madera County	4 160	3 877	15	41	29	17	95	86	2.1	52	330
Yosemite Valley CDP, Mariposa County	265	233	2	6	3	-	13	8	3.0	7	40
Yountville town, Napa County	2 916	2 687	32	17	40	2	82	56	1.9	30	281
Yreka city, Siskiyou County	7 290	6 310	35	440	133	5	124	243	3.3	202	392
Yuba City city, Sutter County	36 758	24 611	1 035	643	3 284	107	5 281	1 797	4.9	1 003	9 029
Yucaipa city, San Bernardino County	41 207	35 113	369	445	486	55	3 314	1 425	3.5	728	7 561
Yucca Valley town, San Bernardino County	16 865	14 716	379	227	218	51	772	502	3.0	331	1 922

Table 4. **Race and Hispanic or Latino: 2000**—Con.

[For information on confidentiality protection, nonsampling error, and definitions, see text]

Not Hispanic or Latino										
	One race							Two or more races		
	White									**State County Place**
Total	Number	Percent of total population	Black or African American	American Indian and Alaska Native	Asian	Native Hawaiian and Other Pacific Islander	Some other race	Total	Two races excluding Some other race, and three or more races	
										PLACE—Con.
3 598	87	1.6	3 337	14	48	22	9	81	59	West Compton CDP, Los Angeles County
57 029	24 124	23.0	6 314	304	23 543	172	196	2 376	1 430	West Covina city, Los Angeles County
1 002	898	86.0	-	51	9	-	-	44	33	Westhaven-Moonstone CDP, Humboldt County
32 574	29 064	81.4	1 033	84	1 335	36	89	933	563	West Hollywood city, Los Angeles County
7 982	7 248	86.6	68	6	498	2	17	143	115	Westlake Village city, Los Angeles County
120	93	12.4	7	11	4	1	-	4	3	Westley CDP, Stanislaus County
3 467	3 070	84.6	26	6	263	3	2	97	83	West Menlo Park CDP, San Mateo County
69 069	31 962	36.2	764	293	33 511	393	101	2 045	1 503	Westminster city, Orange County
2 970	2 366	38.8	184	76	170	16	8	150	105	West Modesto CDP, Stanislaus County
19 124	381	1.2	18 095	81	115	27	99	326	198	Westmont CDP, Los Angeles County
379	345	16.2	12	7	-	-	-	15	10	Westmorland city, Imperial County
686	581	77.9	9	51	5	-	4	36	30	West Point CDP, Calaveras County
4 173	1 659	7.3	499	63	1 743	25	20	164	116	West Puente Valley CDP, Los Angeles County
22 145	17 271	54.6	737	337	2 222	164	94	1 320	833	West Sacramento city, Yolo County
4 255	3 488	13.9	87	65	376	30	24	185	112	West Whittier-Los Nietos CDP, Los Angeles County
1 828	1 679	84.0	-	87	5	10	-	47	44	Westwood CDP, Lassen County
1 792	1 504	66.1	25	31	118	3	7	104	76	Wheatland city, Yuba County
96	95	99.0	-	-	1	-	-	-	-	Whitehawk CDP, Plumas County
36 915	31 475	37.6	838	341	2 628	90	113	1 430	796	Whittier city, Los Angeles County
11 029	10 111	71.9	229	67	249	32	33	308	262	Wildomar CDP, Riverside County
533	512	91.1	-	1	4	-	-	16	15	Wilkerson CDP, Inyo County
1 057	914	24.9	13	21	41	-	10	58	45	Williams city, Colusa County
4 328	3 964	78.1	24	136	57	2	7	138	131	Willits city, Mendocino County
15 841	292	0.9	15 089	63	78	40	53	226	163	Willowbrook CDP, Los Angeles County
1 646	1 372	78.7	9	159	10	5	2	89	81	Willow Creek CDP, Humboldt County
4 774	3 795	61.0	50	104	619	10	10	186	136	Willows city, Glenn County
4 111	3 663	80.5	81	53	104	5	13	192	147	Wilton CDP, Sacramento County
1 478	1 368	63.5	31	14	7	2	-	56	46	Winchester CDP, Riverside County
17 380	15 989	70.3	150	175	503	30	24	509	423	Windsor town, Sonoma County
17 347	16 139	81.6	245	158	256	44	26	479	393	Winter Gardens CDP, San Diego County
231	175	33.1	15	27	2	-	-	12	2	Winterhaven CDP, Imperial County
3 405	3 119	50.9	30	32	60	10	8	146	123	Winters city, Yolo County
3 339	2 423	27.4	195	31	468	18	4	200	127	Winton CDP, Merced County
2 134	2 026	89.0	2	22	11	1	2	70	47	Wofford Heights CDP, Kern County
1 333	1 273	91.4	6	5	13	-	8	28	25	Woodacre CDP, Marin County
6 952	5 999	71.9	378	53	283	20	14	205	171	Woodcrest CDP, Riverside County
1 076	890	13.4	8	37	46	2	1	92	38	Woodlake city, Tulare County
30 067	26 064	53.0	527	365	1 768	117	70	1 156	829	Woodland city, Yolo County
5 120	4 686	87.6	20	7	263	6	10	128	100	Woodside town, San Mateo County
293	247	14.7	1	11	1	-	2	31	5	Woodville CDP, Tulare County
3 500	3 290	85.7	13	22	28	7	23	117	78	Wrightwood CDP, San Bernardino County
52 874	44 071	74.8	638	139	6 502	50	138	1 336	997	Yorba Linda city, Orange County
3 830	3 657	87.9	14	37	25	9	20	68	44	Yosemite Lakes CDP, Madera County
225	208	78.5	2	6	2	-	-	7	7	Yosemite Valley CDP, Mariposa County
2 635	2 524	86.6	28	9	40	2	3	29	21	Yountville town, Napa County
6 898	6 108	83.8	32	419	133	3	3	200	178	Yreka city, Siskiyou County
27 729	21 693	59.0	976	502	3 227	94	98	1 139	850	Yuba City city, Sutter County
33 646	31 626	76.7	353	277	455	35	61	839	625	Yucaipa city, San Bernardino County
14 943	13 829	82.0	350	158	212	42	18	334	278	Yucca Valley town, San Bernardino County

Table 5. **Population for Selected Categories of Race: 2000**

[For information on confidentiality protection, nonsampling error, and definitions, see text]

State County County Subdivision Place	Selected combinations of two races				Race alone or in combination with one or more other races					
	White; Black or African American	White; American Indian and Alaska Native	White; Asian	Black or African American; American Indian and Alaska Native	White	Black or African American	American Indian and Alaska Native	Asian	Native Hawaiian and Other Pacific Islander	Some other race
The State	**101 705**	**175 273**	**247 396**	**25 204**	**21 490 973**	**2 513 041**	**627 562**	**4 155 685**	**221 458**	**6 575 625**
Alameda County	6 492	6 534	17 060	2 356	766 316	233 484	23 177	326 949	17 548	164 920
Alameda CCD	377	358	1 231	91	44 703	5 431	1 187	20 912	879	3 986
Alameda city	377	358	1 231	91	44 703	5 431	1 187	20 912	879	3 986
Berkeley CCD	798	610	1 889	224	76 327	16 594	1 917	23 845	515	7 513
Albany city	115	79	347	22	10 905	909	226	4 584	64	805
Berkeley city	683	531	1 542	202	65 422	15 685	1 691	19 261	451	6 708
Fremont CCD	888	1 288	5 386	239	153 823	14 717	4 131	122 488	4 061	33 265
Fremont city	588	904	3 541	131	106 512	7 697	2 655	80 979	1 998	16 293
Hayward city (part)	-	-	-	-	-	-	-	-	-	-
Newark city	125	194	725	40	24 550	2 017	672	10 343	832	7 295
Union City city (part)	175	190	1 120	68	22 740	5 003	804	31 159	1 231	9 675
Hayward CCD	1 585	2 091	3 903	445	198 245	39 127	6 721	71 356	7 796	53 628
Ashland CDP	154	180	167	50	9 248	4 582	633	3 515	450	4 060
Castro Valley CDP	203	443	785	44	43 248	3 397	992	8 946	569	3 480
Cherryland CDP	83	78	111	19	8 016	1 559	314	1 360	276	3 255
Fairview CDP	63	41	158	15	5 722	2 095	145	1 250	129	817
Hayward city (part)	634	725	1 521	195	67 531	17 181	2 650	30 584	4 703	28 821
Oakland city (part)	-	-	-	-	7	-	-	-	-	-
San Leandro city (part)	311	392	765	91	44 397	8 700	1 371	19 807	1 240	8 970
San Lorenzo CDP	84	198	247	14	15 020	778	468	3 859	281	2 975
Sunol CDP (part)	-	-	-	-	13	-	-	4	-	16
Union City city (part)	9	6	18	5	630	89	37	212	11	131
Livermore-Pleasanton CCD	416	993	2 066	34	142 353	5 820	2 263	18 039	1 013	9 722
Dublin city	85	142	338	16	21 800	3 161	431	3 628	222	2 007
Hayward city (part)	-	-	-	-	4	-	-	-	6	-
Livermore city	196	540	870	16	63 030	1 521	1 192	5 536	484	5 195
Pleasanton city	127	263	822	1	53 235	1 084	563	8 642	286	2 350
Sunol CDP (part)	1	22	17	-	1 174	7	35	88	7	68
Oakland CCD	2 428	1 194	2 585	1 323	150 865	151 795	6 958	70 309	3 284	56 806
Emeryville city	42	32	69	28	3 341	1 459	129	1 907	33	403
Oakland city (part)	2 359	1 141	2 318	1 290	138 586	150 139	6 767	66 400	3 218	56 271
Piedmont city	27	21	198	5	8 938	197	62	2 002	33	132
San Leandro city (part)	-	-	-	-	-	-	-	-	-	-
Alpine County	2	32	-	1	931	14	277	18	7	25
Markleeville CCD	2	32	-	1	931	14	277	18	7	25
Alpine Village CDP	-	1	-	-	85	-	44	1	-	8
Bear Valley CDP	-	4	-	-	126	2	8	2	1	3
Kirkwood CDP	-	3	-	-	89	-	8	4	5	-
Markleeville CDP	-	-	-	-	192	-	3	-	-	2
Mesa Vista CDP	-	4	-	-	164	6	15	-	-	2
Amador County	44	372	112	6	30 889	1 433	1 046	513	86	2 026
Ione CCD	17	82	32	4	7 295	1 314	316	227	35	1 456
Ione city	10	40	15	4	4 246	1 291	221	149	23	1 352
Sutter Creek city (part)	6	5	5	-	834	8	15	19	3	19
Jackson CCD	10	76	22	1	6 629	37	262	72	13	165
Jackson city	6	28	9	1	3 806	29	90	33	8	109
Sutter Creek city (part)	-	-	-	-	-	-	-	-	-	-
Pine Grove-Silver Lake CCD	13	95	26	1	9 375	54	214	122	18	203
Sutter Creek-Plymouth CCD	4	119	32	-	7 590	28	254	92	20	202
Amador City city	-	4	-	-	186	-	6	-	-	12
Plymouth city	1	25	9	-	930	3	47	21	-	23
Sutter Creek city (part)	-	21	6	-	1 353	3	41	23	5	68
Butte County	605	2 744	842	93	178 739	3 873	7 271	8 349	695	12 756
Biggs CCD	2	42	10	3	2 874	20	99	38	3	521
Biggs city	1	23	6	3	1 401	15	61	23	1	366
Chico CCD	361	889	491	44	79 965	2 165	2 447	4 045	331	6 448
Chico city (part)	261	564	325	27	51 253	1 644	1 548	3 071	248	4 496
Durham CDP (part)	-	4	2	-	321	2	4	9	2	3
Durham CCD	5	57	17	-	4 658	12	105	50	15	250
Durham CDP (part)	5	56	17	-	4 616	12	104	50	15	231
Feather Falls CCD	2	159	11	1	4 441	44	359	44	20	124
Concow CDP	-	17	2	1	1 034	12	50	9	9	30
Paradise town (part)	-	-	-	-	-	-	-	-	-	-
Gridley CCD	11	96	24	1	7 210	54	271	429	16	2 303
Gridley city	5	39	17	1	3 754	35	135	239	11	1 435
Oroville CCD	150	781	110	38	30 078	1 257	2 262	2 879	152	1 478
Oroville city (part)	87	270	35	18	10 629	661	876	966	83	579
Oroville East CDP (part)	10	138	36	-	8 104	78	435	119	24	177
Palermo CDP (part)	-	-	-	-	3	3	-	-	-	-
South Oroville CDP	39	215	18	18	5 656	465	585	1 046	11	388
Thermalito CDP	12	143	21	-	4 926	42	331	740	30	296
Palermo CCD	10	218	14	4	6 532	83	657	203	23	727
Oroville city (part)	-	-	-	-	-	-	-	-	-	-
Oroville East CDP (part)	-	-	-	-	13	-	-	7	-	-
Palermo CDP (part)	5	166	9	4	4 730	46	534	159	19	543
Paradise CCD	64	502	165	2	42 981	238	1 071	661	135	905
Chico city (part)	2	3	5	-	374	9	7	23	5	21
Magalia CDP	18	132	18	-	10 205	64	266	97	30	194
Paradise town (part)	31	278	119	2	25 414	114	603	432	78	515
Calaveras County	63	621	136	16	38 223	425	1 418	551	120	1 222
Angels City CCD	12	162	30	1	10 140	115	352	139	36	267
Angels City city	2	48	8	1	2 877	11	115	26	9	59
Copperopolis CDP	7	37	17	-	2 217	23	78	68	10	60
Murphys CDP (part)	-	14	-	-	1 965	7	34	18	5	54
Vallecito CDP	1	-	-	-	409	2	13	2	-	2
San Andreas CCD	38	292	79	12	17 262	252	631	314	56	748
Mokelumne Hill CDP	1	14	3	-	756	3	26	6	-	4
Mountain Ranch CDP (part)	-	39	1	6	1 119	25	66	16	-	14
Rancho Calaveras CDP	16	55	17	-	3 886	64	117	97	31	183
San Andreas CDP	4	46	10	1	2 495	12	91	31	5	77

Table 5. **Population for Selected Categories of Race: 2000**—Con.

[For information on confidentiality protection, nonsampling error, and definitions, see text]

State County County Subdivision Place	Selected combinations of two races				Race alone or in combination with one or more other races					
	White; Black or African American	White; American Indian and Alaska Native	White; Asian	Black or African American; American Indian and Alaska Native	White	Black or African American	American Indian and Alaska Native	Asian	Native Hawaiian and Other Pacific Islander	Some other race
Calaveras County—Con.										
San Andreas CCD—Con.										
Valley Springs CDP	9	23	15	-	2 331	27	72	53	9	165
Wallace CDP	-	3	-	-	209	3	4	5	1	9
West Point-Wilseyville CCD	13	167	27	3	10 821	58	435	98	28	207
Arnold CDP	4	57	10	2	4 107	17	101	34	11	51
Avery CDP	4	10	-	-	647	4	18	4	3	19
Dorrington CDP	-	11	3	-	701	4	13	8	2	19
Forest Meadows CDP	-	8	5	1	1 164	1	30	13	-	9
Mountain Ranch CDP (part)	1	8	2	-	355	8	16	5	1	12
Murphys CDP (part)	-	-	-	-	-	-	-	-	-	-
Rail Road Flat CDP	-	8	-	-	520	1	20	5	1	20
West Point CDP	4	24	4	-	650	13	85	9	-	27
Colusa County	9	121	34	6	12 812	131	619	352	135	5 638
Central Colusa CCD	3	56	23	3	6 066	47	241	168	44	3 575
Arbuckle CDP	-	8	11	-	1 306	8	68	28	4	1 073
Williams city	1	23	4	3	1 862	22	83	67	14	1 853
East Colusa CCD	3	47	11	2	5 965	43	313	176	88	2 006
Colusa city	3	22	10	-	3 865	22	131	130	75	1 395
West Colusa CCD	3	18	-	1	781	41	65	8	3	57
Contra Costa County	3 804	5 416	10 662	1 001	661 457	97 879	14 926	121 969	7 221	98 210
Antioch-Pittsburg CCD	996	1 173	1 499	235	90 392	21 352	3 408	15 557	1 725	25 466
Antioch city (part)	413	685	839	100	53 185	7 024	1 770	6 103	615	9 460
Bay Point CDP (part)	139	208	136	29	9 665	2 849	562	2 181	277	4 930
Concord city (part)	-	-	10	-	247	9	-	90	-	15
Oakley city (part)	1	2	1	-	324	2	6	17	-	63
Pittsburg city (part)	441	269	511	106	26 349	11 433	1 042	7 136	821	10 907
Briones CCD	33	32	92	9	2 911	930	93	2 487	40	351
Hercules city (part)	20	15	75	6	1 235	686	57	1 942	30	247
Kensington CDP (part)	1	-	1	-	105	1	-	12	-	2
Martinez city (part)	-	4	2	-	92	2	4	8	5	2
Orinda city (part)	-	-	-	-	-	-	-	-	-	-
Richmond city (part)	10	1	5	3	307	206	13	467	3	48
Central Contra Costa CCD	1 184	2 415	5 917	159	383 120	11 121	5 679	51 643	2 648	25 753
Alamo CDP	9	32	149	-	14 452	97	79	1 120	44	219
Bay Point CDP (part)	12	20	51	2	1 667	243	40	652	22	298
Blackhawk-Camino Tassajara CDP (part)	1	-	3	-	413	9	-	16	-	18
Clayton city (part)	22	69	149	-	9 822	155	94	780	35	293
Clyde CDP	9	17	5	-	604	17	23	58	7	32
Concord city (part)	456	806	1 693	70	92 101	4 606	2 199	13 979	1 197	15 157
Danville town (part)	43	92	377	5	33 661	390	211	3 455	117	635
Diablo CDP	-	2	5	-	945	8	2	36	-	9
Lafayette city	48	88	355	3	21 485	209	175	2 411	79	404
Martinez city (part)	120	349	414	15	30 480	1 421	713	2 999	215	1 757
Moraga town	23	57	318	3	13 772	205	97	2 405	60	392
Mountain View CDP	14	42	25	3	2 199	73	79	84	16	155
Orinda city (part)	23	37	230	5	15 703	145	113	1 921	36	250
Pacheco CDP	12	37	28	3	3 055	104	74	314	18	137
Pittsburg city (part)	12	7	68	3	1 424	343	38	1 351	33	320
Pleasant Hill city	101	179	432	15	28 038	682	427	3 719	208	1 238
San Ramon city (part)	84	142	635	8	35 123	1 000	384	7 297	262	1 424
Vine Hill CDP	20	84	32	3	2 647	112	164	125	15	437
Waldon CDP	9	25	67	5	4 053	121	52	901	29	194
Walnut Creek city	134	254	688	12	55 811	939	567	6 903	218	2 060
East Contra Costa CCD	249	595	764	27	58 758	3 569	1 432	3 933	571	10 105
Antioch city (part)	67	47	131	13	4 648	1 438	150	1 240	93	946
Bethel Island CDP	6	32	9	-	2 161	44	66	33	5	93
Brentwood city	77	137	179	7	18 302	747	337	989	162	4 126
Byron CDP	1	3	2	-	705	42	13	24	4	148
Discovery Bay CDP	15	48	95	1	8 190	187	141	279	42	513
Knightsen CDP	-	8	1	-	731	3	26	8	9	172
Oakley city (part)	74	281	321	6	20 497	1 045	602	1 248	234	3 390
Tassajara CCD	80	101	379	17	19 798	2 022	249	4 498	152	1 295
Antioch city (part)	49	63	168	15	6 625	1 545	153	1 374	111	921
Blackhawk-Camino Tassajara CDP (part)	20	12	131	-	7 581	252	38	1 838	24	148
Clayton city (part)	-	-	-	-	-	-	-	-	-	-
Danville town (part)	7	11	49	-	3 279	88	21	889	13	105
San Ramon city (part)	2	-	23	1	617	41	2	319	-	16
West Contra Costa CCD	1 262	1 100	2 011	554	106 478	58 885	4 065	43 851	2 085	35 240
Bayview-Montalvin CDP	16	38	49	9	2 596	649	107	788	60	1 091
Crockett CDP	9	44	19	-	2 830	119	84	113	11	169
East Richmond Heights CDP	23	18	54	5	2 324	518	62	447	39	204
El Cerrito city	131	106	374	29	14 419	2 274	305	6 248	162	1 150
El Sobrante CDP	67	139	173	18	8 080	1 681	292	1 833	92	1 216
Hercules city (part)	61	38	198	20	4 958	3 242	130	6 906	155	1 025
Kensington CDP (part)	26	18	92	-	4 114	165	37	620	7	81
Pinole city	101	133	204	24	11 221	2 386	349	4 578	178	1 611
Port Costa CDP	-	7	2	-	222	-	10	5	-	6
Richmond city (part)	555	274	535	325	34 416	37 337	1 548	13 250	837	16 488
Rodeo CDP	63	95	90	23	4 992	1 584	274	1 594	91	831
Rollingwood CDP	11	11	24	1	1 096	336	68	749	36	828
San Pablo city	155	116	146	80	10 953	6 019	606	5 564	340	8 943
Tara Hills CDP	23	47	37	6	3 005	837	118	834	48	830
Del Norte County	51	647	91	10	22 725	1 267	2 500	813	77	1 310
Crescent City CCD	41	520	82	8	18 772	1 222	1 787	751	66	913
Bertsch-Oceanview CDP	2	49	5	-	1 873	26	269	66	8	89
Crescent City city	19	136	22	-	3 374	45	389	216	13	222
Crescent City North CDP	7	99	20	2	3 325	50	401	241	12	209
Klamath CCD	1	26	2	-	800	28	374	14	3	30
Klamath CDP	-	20	1	-	409	-	243	11	3	19
Smith River-Gasquet CCD	9	101	7	2	3 153	17	339	48	8	367

Table 5. **Population for Selected Categories of Race: 2000**—Con.

[For information on confidentiality protection, nonsampling error, and definitions, see text]

State County County Subdivision Place	Selected combinations of two races				Race alone or in combination with one or more other races					
	White; Black or African American	White; American Indian and Alaska Native	White; Asian	Black or African American; American Indian and Alaska Native	White	Black or African American	American Indian and Alaska Native	Asian	Native Hawaiian and Other Pacific Islander	Some other race
El Dorado County	259	1 503	903	32	144 481	1 260	3 379	4 591	483	7 059
North El Dorado CCD	32	341	115	4	27 119	184	714	405	80	606
Georgetown CDP	-	6	6	-	931	1	19	19	-	8
Pollock Pines CDP (part)	1	48	8	1	2 056	2	87	31	6	69
Shingle Springs CDP (part)	2	2	2	-	109	3	5	4	-	-
Placerville CCD	20	155	68	5	14 497	86	398	231	48	914
Placerville city	12	101	31	3	8 787	42	247	134	28	689
South El Dorado CCD	128	757	523	13	74 174	608	1 647	2 096	245	1 925
Cameron Park CDP	50	111	88	2	13 805	166	268	335	43	393
Diamond Springs CDP	2	53	11	-	4 526	12	171	42	6	264
El Dorado Hills CDP	21	97	235	1	16 740	172	194	1 021	67	387
Pollock Pines CDP (part)	4	30	7	-	2 495	6	54	22	16	23
Shingle Springs CDP (part)	4	45	18	1	2 403	16	81	65	12	46
South Lake Tahoe CCD	79	250	197	10	28 691	382	620	1 859	110	3 614
South Lake Tahoe city	56	175	142	7	18 684	289	467	1 646	74	3 415
Fresno County	1 985	4 581	3 366	465	463 687	47 153	20 449	73 403	2 539	231 758
Caruthers-Raisin City CCD	7	26	26	1	5 267	114	199	649	32	3 641
Caruthers CDP	-	8	7	-	1 282	16	18	157	5	836
Raisin City CDP	-	-	-	-	108	-	14	10	1	42
Coalinga CCD	17	89	30	4	7 916	323	319	266	46	4 978
Coalinga city	16	83	26	4	7 174	318	290	241	46	4 159
Firebaugh CCD	14	29	15	-	4 707	143	161	101	3	4 693
Firebaugh city	1	15	9	-	2 741	77	97	67	1	3 019
Fowler CCD	3	47	46	4	4 846	182	256	666	7	3 050
Bowles CDP	-	-	-	-	122	1	1	7	-	56
Fowler city (part)	1	18	16	1	2 082	92	92	251	4	1 616
Fresno CCD	1 802	3 553	2 748	435	337 794	43 372	14 961	65 000	2 082	136 589
Calwa CDP	-	2	-	-	224	7	26	4	1	535
Clovis city	182	697	437	17	54 626	1 659	1 933	5 304	220	8 100
Easton CDP	2	12	1	-	1 215	19	85	96	5	647
Fresno city	1 463	2 447	1 990	371	230 797	39 362	11 239	54 051	1 612	113 750
Friant CDP	1	6	2	-	484	1	16	13	1	26
Huron CCD	5	-	-	1	4 155	1 501	131	63	14	7 507
Huron city	2	-	-	1	1 457	30	65	30	13	4 904
Kerman CCD	25	69	26	1	8 946	107	414	1 197	40	7 819
Biola CDP	-	-	1	1	152	3	29	75	6	805
Kerman city	16	34	10	-	3 942	64	214	772	19	3 930
Kingsburg CCD	12	90	31	-	7 918	66	185	402	23	2 520
Kingsburg city (part)	11	76	24	-	6 967	61	156	294	20	2 082
Laton CCD	2	10	5	-	1 732	15	37	24	4	1 194
Laton CDP	-	3	3	-	597	5	19	14	1	644
Mendota CCD	3	10	10	-	3 590	81	175	89	44	6 683
Mendota city	2	6	8	-	2 626	69	141	72	40	5 490
Orange Cove CCD	4	5	21	-	3 414	42	211	195	2	5 200
Orange Cove city	3	5	17	-	2 804	39	208	164	2	4 771
Parlier-Del Rey CCD	3	31	36	2	6 702	162	371	521	32	8 872
Del Rey CDP	-	-	5	-	372	6	2	15	-	573
Parlier city	-	11	5	-	4 069	103	268	125	21	6 987
Reedley city (part)	-	3	-	-	217	-	5	8	-	3
Reedley CCD	30	84	154	1	14 670	169	452	1 308	41	9 486
Reedley city (part)	23	69	131	1	11 342	148	373	1 098	39	8 476
Riverdale CCD	2	12	17	-	2 756	157	92	76	17	2 060
Lanare CDP	1	-	-	-	153	105	11	-	-	293
Riverdale CDP	1	9	3	-	1 454	35	39	58	13	1 038
Sanger CCD	15	106	71	4	17 062	207	520	1 087	59	10 134
Sanger city	6	45	37	-	9 949	110	339	473	34	8 745
San Joaquin-Tranquillity CCD	2	13	10	-	3 306	47	142	186	5	4 132
Cantua Creek CDP	1	-	-	-	305	2	4	4	-	370
San Joaquin city	-	6	4	-	1 323	9	67	127	-	1 924
Tranquillity CDP	1	3	6	-	421	7	17	36	-	356
Selma CCD	27	149	71	11	13 213	311	698	1 392	32	12 513
Fowler city (part)	-	-	-	-	1	-	-	-	-	-
Kingsburg city (part)	-	1	-	-	36	-	1	-	-	9
Selma city	25	105	43	7	9 266	218	479	721	18	9 629
Sierra CCD	12	258	49	1	15 693	154	1 125	181	56	687
Auberry CDP	1	49	6	-	1 874	12	159	25	4	81
Shaver Lake CDP	-	3	-	-	690	-	6	2	-	12
Squaw Valley CDP	-	31	7	-	2 435	37	97	28	11	149
Glenn County	46	250	53	1	19 912	222	865	1 027	74	5 415
Orland CCD	22	126	31	-	11 399	105	532	231	29	4 013
Hamilton City CDP	1	7	1	-	786	14	33	8	-	1 133
Orland city	9	56	15	-	4 492	54	174	139	16	1 661
Willows CCD	24	124	22	1	8 513	117	333	796	45	1 402
Willows city	19	74	18	1	4 559	76	226	706	39	921
Humboldt County	342	2 711	568	79	112 350	1 781	10 450	2 954	535	4 452
Arcata CCD	79	364	145	10	20 473	442	1 082	627	97	1 105
Arcata city (part)	64	266	117	10	14 907	390	797	545	77	930
Blue Lake city (part)	-	-	-	-	-	-	-	-	-	-
Eureka city (part)	-	-	-	-	2	-	-	-	-	-
Eureka CCD	168	1 063	207	50	41 438	912	3 063	1 607	285	1 530
Bayview CDP	4	73	5	1	2 082	24	202	61	10	105
Cutten CDP	7	56	15	-	2 693	35	165	77	22	85
Eureka city (part)	108	635	109	43	22 716	659	1 896	1 129	170	1 002
Humboldt Hill CDP	9	78	11	-	2 969	41	186	78	18	91
Myrtletown CDP	14	102	27	4	4 169	75	255	97	9	76
Pine Hills CDP	14	43	24	-	2 906	40	132	94	30	57
Ferndale CCD	3	43	19	-	3 034	15	96	35	7	118
Ferndale city	2	23	11	-	1 338	6	36	19	4	33
Fortuna CCD	26	311	51	4	14 816	109	957	194	42	672
Fortuna city	14	182	30	2	9 601	73	504	146	34	495
Hydesville CDP	6	20	4	1	1 143	7	66	7	-	21
Garberville CCD	23	274	44	-	11 311	132	676	131	29	425
Redway CDP	6	48	13	-	1 139	8	80	21	3	17

Table 5. **Population for Selected Categories of Race: 2000**—Con.

[For information on confidentiality protection, nonsampling error, and definitions, see text]

State County County Subdivision Place	Selected combinations of two races				Race alone or in combination with one or more other races					
	White; Black or African American	White; American Indian and Alaska Native	White; Asian	Black or African American; American Indian and Alaska Native	White	Black or African American	American Indian and Alaska Native	Asian	Native Hawaiian and Other Pacific Islander	Some other race
Humboldt County—Con.										
Garberville CCD—Con.										
Rio Dell city	2	77	6	-	2 846	9	211	22	4	225
North Coastal CCD	36	523	98	5	18 804	133	1 569	312	44	512
Arcata city (part)	-	-	-	-	-	-	-	-	-	-
Blue Lake city (part)	2	16	2	-	1 037	8	77	19	2	24
McKinleyville CDP	22	367	58	4	12 519	92	1 029	218	29	369
Trinidad city	2	3	-	-	301	7	4	2	1	2
Westhaven-Moonstone CDP	1	20	8	-	975	1	75	17	2	23
Trinity-Klamath CCD	7	133	4	10	2 474	38	3 007	48	31	90
Willow Creek CDP	4	67	1	-	1 525	13	237	15	17	42
Imperial County	135	441	363	45	74 568	6 062	3 458	3 766	229	59 682
Brawley CCD	31	59	68	4	13 241	618	364	485	55	9 336
Brawley city	29	56	66	4	12 436	613	347	465	55	9 115
Calexico CCD	8	26	40	-	13 950	176	244	630	15	13 969
Calexico city	8	25	40	-	13 420	162	233	623	15	13 598
Heber CDP (part)	-	-	-	-	-	-	-	-	-	-
Calipatria-Westmorland CCD	10	37	53	3	5 635	1 688	201	265	15	4 782
Calipatria city	3	21	13	3	2 491	1 578	87	87	8	3 222
Niland CDP	7	2	25	-	686	47	29	97	-	371
Westmorland city	-	4	9	-	1 220	25	40	18	2	885
East Imperial CCD	5	17	3	1	1 377	93	36	10	11	182
Bombay Beach CDP	3	4	-	1	276	73	9	2	1	25
Palo Verde CDP	1	5	-	-	198	3	6	-	-	42
El Centro CCD	62	189	125	16	26 070	1 586	762	1 987	71	22 482
El Centro city	39	144	92	11	18 907	1 339	574	1 558	56	16 861
Heber CDP (part)	17	-	2	-	1 088	41	22	11	1	1 897
Imperial city (part)	1	3	16	2	1 240	35	19	158	4	576
Seeley CDP	-	2	5	1	969	16	21	44	2	659
Holtville CCD	5	20	39	-	4 896	60	105	181	17	2 954
Holtville city	3	11	19	-	3 235	44	73	112	16	2 384
Imperial CCD	9	32	31	1	4 948	234	130	155	25	2 673
Imperial city (part)	4	29	21	1	3 464	194	90	105	21	1 994
West Imperial CCD	-	15	4	1	3 085	1 496	83	36	14	2 751
Desert Shores CDP	-	2	2	-	604	11	11	9	5	181
Ocotillo CDP	-	-	1	-	274	2	5	2	3	24
Salton City CDP	-	11	1	-	768	10	33	10	2	212
Salton Sea Beach CDP	-	2	-	-	299	8	15	2	-	80
Winterhaven-Bard CCD	5	46	-	19	1 366	111	1 533	17	6	553
Winterhaven CDP	1	4	-	-	264	20	47	3	1	228
Inyo County	20	289	34	3	15 037	66	2 153	228	36	1 191
Bishop CCD	17	177	20	2	10 339	44	1 348	159	17	786
Bishop city	8	46	4	-	3 205	17	123	60	4	362
Dixon Lane-Meadow Creek CDP	4	33	5	-	2 546	6	69	24	1	135
Mesa CDP	-	1	-	-	197	4	7	7	1	7
Round Valley CDP	-	3	-	-	257	-	14	6	-	4
West Bishop CDP	2	20	8	-	2 623	4	55	41	2	125
Wilkerson CDP	-	15	-	-	550	-	17	4	-	10
Death Valley CCD	-	8	3	-	540	2	78	12	8	18
Furnace Creek CDP	-	-	-	-	6	-	25	-	-	-
Shoshone CDP	-	-	-	-	48	-	3	1	2	1
Tecopa CDP	-	1	-	-	91	1	8	-	-	2
Independence CCD	2	69	8	1	2 072	14	503	31	10	129
Big Pine CDP	2	31	4	-	1 224	5	99	21	5	75
Independence CDP	-	5	4	-	524	4	25	8	5	26
Lone Pine CCD	1	35	3	-	2 086	6	224	26	1	258
Cartago CDP	-	-	-	-	84	-	3	-	-	23
Darwin CDP	-	1	-	-	51	1	3	-	-	1
Homewood Canyon-Valley Wells CDP	-	3	-	-	74	-	3	1	-	1
Keeler CDP	-	-	-	-	65	-	-	-	-	2
Lone Pine CDP	1	22	2	-	1 454	5	72	20	1	188
Olancha CDP	-	1	-	-	124	-	3	-	-	20
Pearsonville CDP	-	-	-	-	25	-	-	-	-	3
Kern County	1 844	5 151	2 576	393	430 745	43 735	17 399	27 500	1 878	169 328
Arvin-Lamont CCD	38	124	32	6	17 022	662	801	504	58	15 560
Arvin city (part)	15	38	9	1	6 348	166	284	198	17	6 551
Bakersfield city (part)	-	-	-	-	34	3	5	-	-	6
Lamont CDP	22	40	14	4	6 377	405	272	186	25	6 561
Weedpatch CDP	-	17	2	-	1 456	28	125	10	11	1 251
Bakersfield CCD	1 107	2 735	1 302	304	217 144	28 149	9 723	13 044	822	82 102
Bakersfield city (part)	855	1 602	1 045	236	137 413	23 415	5 608	11 306	585	47 932
Oildale CDP	39	393	46	1	25 665	145	1 085	171	38	1 735
Buttonwillow CCD	7	17	2	-	1 647	94	54	30	2	1 334
Bakersfield city (part)	-	-	-	-	-	-	-	-	-	-
Buttonwillow CDP	3	8	1	-	498	52	30	13	-	750
East Kern CCD	373	692	579	52	56 690	4 728	1 859	3 201	492	6 178
Boron CDP	9	30	10	-	1 788	54	92	44	8	112
California City city	74	64	81	22	6 136	1 230	260	434	71	812
China Lake Acres CDP	1	28	9	-	1 632	30	44	29	7	85
Edwards AFB CDP	54	20	92	6	4 568	731	88	431	81	403
Inyokern CDP	3	29	3	-	900	7	77	25	-	12
Johannesburg CDP	1	5	-	-	168	2	7	-	-	6
Mojave CDP (part)	35	48	17	1	2 718	256	103	114	14	780
North Edwards CDP	5	6	9	-	1 099	29	40	46	12	56
Randsburg CDP	-	2	-	-	68	-	6	-	2	5
Ridgecrest city	98	247	206	9	21 327	1 066	584	1 280	213	1 532
Rosamond CDP	73	127	126	10	10 968	1 103	370	639	63	1 992
Greenfield-Panama CCD	27	140	61	1	11 636	758	429	1 047	30	4 436
Bakersfield city (part)	22	75	48	1	6 697	669	214	917	22	2 715
Rosedale CDP (part)	-	-	-	-	-	-	-	-	-	-
Lake Isabella CCD	23	298	27	2	14 685	105	721	136	36	499
Bodfish CDP	3	39	4	-	1 737	6	84	15	2	56
Kernville CDP	7	25	2	1	1 625	33	64	15	3	58

Table 5. **Population for Selected Categories of Race: 2000**—Con.

[For information on confidentiality protection, nonsampling error, and definitions, see text]

State County County Subdivision Place	Selected combinations of two races				Race alone or in combination with one or more other races					
	White; Black or African American	White; American Indian and Alaska Native	White; Asian	Black or African American; American Indian and Alaska Native	White	Black or African American	American Indian and Alaska Native	Asian	Native Hawaiian and Other Pacific Islander	Some other race
Kern County—Con.										
Lake Isabella CCD—Con.										
Lake Isabella CDP	1	76	9	1	3 132	10	149	38	2	132
Mountain Mesa CDP	3	14	1	-	704	5	16	1	2	11
Onyx CDP	-	6	-	-	463	1	15	-	-	15
Squirrel Mountain Valley CDP	-	9	1	-	483	2	13	1	1	17
Weldon CDP	3	32	2	-	2 248	13	130	13	13	42
Wofford Heights CDP	-	35	4	-	2 194	5	69	24	7	57
McFarland-Delano CCD	34	80	216	7	16 265	2 831	832	7 021	81	27 746
Delano city	31	59	207	3	11 336	2 256	548	6 848	68	19 578
McFarland city	1	5	6	1	3 144	324	179	89	11	6 325
Rosedale CCD	65	315	172	5	31 847	750	809	1 136	72	2 350
Bakersfield city (part)	51	157	102	1	17 754	549	408	860	43	1 524
Rosedale CDP (part)	8	77	43	2	7 733	121	201	184	19	460
Shafter CCD	6	52	22	1	9 029	611	327	289	35	8 419
Shafter city	4	33	17	-	6 107	239	236	69	27	6 579
Tehachapi CCD	54	456	100	7	22 332	1 841	854	438	62	4 162
Arvin city (part)	-	-	-	-	-	-	-	-	-	-
Bear Valley Springs CDP	5	78	21	3	3 987	73	110	70	12	198
Golden Hills CDP	14	141	40	-	6 556	121	228	164	14	761
Keene CDP	-	11	-	-	295	10	21	-	1	32
Lebec CDP (part)	-	-	-	-	46	-	5	-	-	6
Mojave CDP (part)	1	-	-	-	57	1	-	1	-	5
Stallion Springs CDP	1	26	11	-	1 427	15	44	32	1	63
Tehachapi city	26	131	10	4	6 552	1 564	302	104	28	2 747
Wasco CCD	77	41	11	3	9 189	2 409	363	211	56	13 645
Lost Hills CDP	57	1	-	-	458	112	31	3	-	1 437
Wasco city	13	35	11	3	7 855	2 248	297	178	53	11 238
Westside CCD	33	201	52	5	23 259	797	627	443	132	2 897
Derby Acres CDP	2	1	-	-	353	2	5	-	2	17
Dustin Acres CDP	-	8	-	-	516	1	29	-	-	58
Fellows CDP	-	1	-	-	137	-	4	2	1	10
Ford City CDP	11	36	4	-	2 941	33	110	55	29	474
Frazier Park CDP	1	14	1	1	2 134	18	52	27	9	198
Lake of the Woods CDP	-	11	5	-	754	-	31	22	1	55
Lebec CDP (part)	-	26	6	-	1 022	7	49	16	3	199
McKittrick CDP	-	2	-	-	160	-	2	-	-	3
Maricopa city	3	5	1	-	985	3	27	8	1	120
Mettler CDP	-	-	-	-	74	-	-	-	-	83
Pine Mountain Club CDP	4	13	2	-	1 499	13	36	14	7	82
South Taft CDP	-	13	10	4	1 566	11	56	15	15	306
Taft city	6	40	17	-	5 436	140	98	106	36	715
Taft Heights CDP	1	17	-	-	1 686	14	51	25	21	118
Tupman CDP	-	2	-	-	217	1	5	-	-	11
Valley Acres CDP	-	3	1	-	472	3	12	2	4	31
Kings County	309	673	724	45	74 887	11 508	3 260	5 211	524	40 602
Avenal CCD	13	36	25	2	5 643	1 892	212	104	25	7 298
Avenal city (part)	13	35	25	2	5 590	1 892	211	104	25	7 250
Corcoran CCD	10	56	9	11	6 116	2 297	370	147	32	8 500
Corcoran city (part)	9	47	8	8	5 292	2 121	286	125	30	7 061
Hanford CCD	141	376	307	19	36 995	2 942	1 314	2 018	216	13 600
Armona CDP	5	25	11	4	1 961	168	118	77	14	1 089
Hanford city	107	273	269	9	28 862	2 324	951	1 640	170	10 247
Home Garden CDP	9	7	2	3	666	235	64	130	11	712
Hanford Northeast CCD	5	12	12	-	2 724	30	40	60	14	702
Lemoore CCD	128	167	362	13	19 664	2 505	713	2 813	216	5 571
Lemoore city	105	96	237	9	12 644	1 651	493	2 038	117	4 006
Lemoore Station CDP	20	45	112	1	3 860	700	145	726	88	658
Stratford CCD	12	26	9	-	3 745	1 842	611	69	21	4 931
Avenal city (part)	-	-	-	-	7	-	-	-	-	10
Corcoran city (part)	-	-	-	-	-	-	-	-	-	-
Kettleman City CDP	4	8	-	-	472	11	37	1	-	1 053
Stratford CDP	-	2	6	-	488	15	35	34	14	760
Lake County	186	802	172	25	52 135	1 541	2 780	754	218	3 045
Lakeport CCD	54	285	82	1	21 518	287	992	328	67	1 587
Cobb CDP	1	36	5	-	1 584	13	63	18	5	16
Kelseyville CDP	11	56	14	-	2 388	17	140	43	-	481
Lakeport city	12	50	15	-	4 427	59	155	98	18	237
North Lakeport CDP	8	23	5	-	2 625	43	90	20	6	174
Lower Lake-Middletown CCD	104	357	64	18	20 436	952	1 083	329	118	1 084
Clearlake city	79	217	38	16	11 348	827	661	219	67	682
Clearlake Oaks CDP (part)	-	-	1	-	127	2	-	1	-	1
Hidden Valley Lake CDP	9	47	10	-	3 598	43	101	42	20	85
Lower Lake CDP	6	45	3	1	1 571	39	88	19	12	126
Middletown CDP	4	14	4	-	884	10	40	21	10	94
Upper Lake-Clearlake Oaks CCD	28	160	26	6	10 181	302	705	97	33	374
Clearlake Oaks CDP (part)	9	38	3	-	2 109	98	82	23	16	28
Lucerne CDP	9	42	9	1	2 604	60	151	28	5	126
Nice CDP	2	40	4	4	2 259	63	176	20	7	68
Upper Lake CDP	-	10	6	-	878	8	54	7	-	71
Lassen County	50	395	77	12	28 169	3 081	1 572	382	194	1 402
Big Valley CCD	-	14	8	-	1 399	34	65	14	-	68
Honey Lake CCD	6	81	8	-	2 452	111	202	19	8	113
Madeline Plains CCD	-	6	2	-	2 740	1 068	67	28	4	114
Susanville CCD	41	242	51	12	18 889	1 858	1 064	302	163	1 028
Susanville city	31	117	30	9	10 623	1 754	588	215	146	625
Westwood CCD	3	52	8	-	2 689	10	174	19	19	79
Westwood CDP	1	30	7	-	1 821	2	135	15	17	67
Los Angeles County	23 884	27 986	54 172	8 065	5 022 646	999 747	138 696	1 245 019	49 514	2 558 599
Burbank CCD	248	424	856	34	77 906	2 574	1 215	10 510	344	14 057
Burbank city (part)	248	424	856	34	77 906	2 574	1 215	10 510	344	14 057
Los Angeles city (part)	-	-	-	-	-	-	-	-	-	-

Table 5. **Population for Selected Categories of Race: 2000**—Con.

[For information on confidentiality protection, nonsampling error, and definitions, see text]

State County County Subdivision Place	Selected combinations of two races				Race alone or in combination with one or more other races					
	White; Black or African American	White; American Indian and Alaska Native	White; Asian	Black or African American; American Indian and Alaska Native	White	Black or African American	American Indian and Alaska Native	Asian	Native Hawaiian and Other Pacific Islander	Some other race
Los Angeles County—Con.										
Calabasas CCD	179	288	801	29	75 180	1 427	612	5 665	193	2 205
Agoura Hills city	37	67	209	8	18 385	333	141	1 598	50	636
Calabasas city	47	49	231	3	17 922	311	99	1 820	28	433
Hidden Hills city	4	1	7	-	1 785	19	9	51	-	39
Los Angeles city (part)	-	-	-	-	14	-	-	-	-	-
Malibu city	17	65	99	3	11 876	148	108	448	40	329
Westlake Village city	13	13	82	-	7 673	93	29	614	17	147
Compton CCD	617	517	950	521	92 261	99 291	4 474	29 047	5 605	117 028
Carson city (part)	227	257	640	184	26 027	23 834	1 186	21 745	3 401	18 459
Compton city (part)	163	43	25	145	18 183	38 509	1 091	452	1 167	37 671
East Compton CDP	19	4	2	11	2 545	1 900	99	28	120	4 913
Long Beach city (part)	-	-	-	-	-	-	-	-	-	-
Los Angeles city (part)	-	-	-	-	-	-	-	-	-	-
Lynwood city	58	81	39	51	26 084	9 752	1 154	712	341	34 927
Paramount city (part)	-	-	-	-	-	-	-	-	-	-
West Carson CDP	55	93	231	10	9 748	2 661	311	5 764	395	3 500
West Compton CDP	11	1	-	25	673	3 448	90	60	27	1 352
Willowbrook CDP	55	9	1	61	6 247	15 612	384	140	59	12 766
Downey-Norwalk CCD	835	1 290	1 888	233	193 190	32 406	6 174	68 354	2 994	124 316
Artesia city	33	31	95	9	7 845	691	242	4 746	167	3 563
Bellflower city	292	298	329	81	36 524	10 311	1 253	7 904	781	20 113
Cerritos city (part)	96	114	578	18	15 188	3 719	387	31 263	354	2 645
Downey city (part)	146	329	405	27	61 853	4 502	1 532	9 211	445	35 252
Lakewood city (part)	-	-	-	-	-	-	-	-	-	-
Norwalk city	166	366	388	49	50 235	5 267	1 837	12 935	658	37 411
Paramount city (part)	102	151	88	49	21 271	7 895	921	2 192	575	25 114
Santa Fe Springs city (part)	-	1	1	-	157	2	1	11	7	105
East San Gabriel Valley CCD	1 951	3 081	5 144	466	488 228	46 386	14 861	174 636	4 081	250 737
Avocado Heights CDP	15	41	38	-	8 267	271	238	1 482	28	5 438
Azusa city	131	159	202	34	25 553	1 963	950	3 210	214	15 516
Baldwin Park city	67	193	167	10	33 319	1 442	1 515	9 336	203	33 520
Charter Oak CDP	41	50	48	7	6 279	510	201	952	38	1 553
Citrus CDP	20	27	58	2	5 969	413	231	826	19	3 669
Claremont city	159	160	393	20	26 226	1 961	447	4 454	153	2 275
Covina city	130	222	324	14	31 001	2 638	808	5 231	244	9 372
Diamond Bar city	80	170	532	27	24 842	2 971	512	25 217	260	5 028
El Monte city (part)	-	-	-	-	-	-	-	-	-	-
Glendora city (part)	92	217	394	2	41 473	889	616	3 683	177	4 691
Hacienda Heights CDP	49	146	386	8	23 348	994	650	20 012	251	10 042
Industry city (part)	-	10	13	-	459	34	34	45	3	240
Irwindale city	-	14	-	-	738	7	44	26	3	692
La Habra Heights city (part)	-	-	15	-	298	12	1	565	3	41
La Puente city	64	124	82	21	17 824	999	799	3 238	146	20 289
La Verne city (part)	95	144	260	7	25 446	1 151	401	2 624	135	3 076
Los Angeles city (part)	-	-	-	-	-	-	-	-	-	-
Pomona city	439	414	472	160	68 223	15 606	2 941	12 222	665	57 663
Rowland Heights CDP	64	132	338	21	15 541	1 498	511	25 400	376	7 399
San Dimas city (part)	84	196	287	17	27 440	1 341	516	3 754	162	3 383
South San Jose Hills CDP	31	46	31	10	8 598	476	428	1 431	94	10 149
Valinda CDP	29	73	76	7	9 721	644	402	2 281	87	9 827
Vincent CDP	21	70	69	2	8 527	472	293	1 205	39	5 438
Walnut city	27	47	239	10	9 245	1 374	172	17 310	141	2 925
West Covina city	254	339	585	70	49 870	7 469	1 518	25 488	518	25 641
West Puente Valley CDP	36	41	37	4	10 756	643	387	1 909	70	9 867
Glendale CCD	294	475	2 054	39	157 520	3 252	1 478	38 204	566	34 254
Glendale city (part)	268	398	1 856	32	142 605	3 100	1 302	34 240	525	33 190
La Canada Flintridge city (part)	-	1	7	-	598	6	3	221	1	31
La Crescenta-Montrose CDP (part)	26	76	191	7	14 317	146	173	3 743	40	1 033
Los Angeles city (part)	-	-	-	-	-	-	-	-	-	-
Pasadena city (part)	-	-	-	-	-	-	-	-	-	-
Inglewood CCD	1 130	629	1 250	729	108 350	130 350	5 098	31 809	3 487	109 410
Alondra Park CDP	33	39	87	1	4 029	1 162	138	1 550	75	2 226
Del Aire CDP	30	61	68	5	6 082	439	145	880	118	1 882
Gardena city (part)	188	111	531	86	15 893	15 684	724	16 621	758	11 263
Hawthorne city	296	180	269	163	27 726	28 945	1 200	6 487	1 012	23 380
Inglewood city (part)	348	97	87	351	24 628	54 593	1 559	1 730	612	34 213
Lawndale city	136	89	192	39	15 073	4 325	562	3 527	378	10 061
Lennox CDP	16	25	4	3	8 210	1 012	309	217	363	13 917
Los Angeles city (part)	1	-	-	-	43	5	-	20	2	60
Torrance city (part)	-	-	-	-	57	1	2	3	-	7
West Athens CDP	16	-	4	23	1 348	5 238	96	181	45	2 510
Westmont CDP	63	24	7	57	4 455	18 684	337	195	92	8 974
Long Beach-Lakewood CCD	2 331	2 406	3 805	748	290 953	82 485	9 540	78 807	9 221	127 222
Carson city (part)	-	-	-	-	22	4	-	9	-	4
Compton city (part)	-	-	-	-	-	-	-	-	-	-
Hawaiian Gardens city	20	48	59	6	6 202	726	291	1 478	164	6 672
Lakewood city (part)	285	495	821	62	52 963	6 458	1 262	12 332	925	9 850
Long Beach city (part)	1 976	1 820	2 849	664	225 899	73 911	7 824	63 181	7 863	108 782
Paramount city (part)	-	1	-	-	1	28	1	-	-	7
Signal Hill city	45	40	64	16	4 647	1 337	152	1 727	253	1 846
Los Angeles CCD	10 199	9 767	20 551	3 882	2 002 538	468 379	55 259	419 474	13 630	1 107 755
Beverly Hills city	57	49	483	11	30 169	699	123	2 946	34	1 373
Burbank city (part)	-	-	-	-	-	-	-	-	-	-
Culver City city	266	150	412	58	24 746	5 264	680	5 411	217	4 956
Florence-Graham CDP (part)	-	-	-	-	-	-	-	-	-	-
Glendale city (part)	-	-	-	-	-	-	-	-	-	-
Huntington Park city (part)	-	-	-	-	-	-	-	-	-	-
Inglewood city (part)	9	-	2	-	68	230	1	25	-	11
Ladera Heights CDP	71	13	15	46	1 498	4 867	123	243	16	185
Lomita city (part)	-	-	-	-	-	-	-	-	-	-
Los Angeles city (part)	9 505	9 297	19 251	3 618	1 891 301	444 630	53 092	407 424	13 142	1 086 107
Marina del Rey CDP	31	13	62	8	6 953	456	52	758	22	208
Pasadena city (part)	-	-	-	-	-	-	-	-	-	-
San Fernando city	15	107	25	-	10 893	305	570	339	43	12 391
Vernon city (part)	-	-	-	-	-	-	-	-	-	-

Table 5. **Population for Selected Categories of Race: 2000**—Con.

[For information on confidentiality protection, nonsampling error, and definitions, see text]

State County County Subdivision Place	Selected combinations of two races				Race alone or in combination with one or more other races					
	White; Black or African American	White; American Indian and Alaska Native	White; Asian	Black or African American; American Indian and Alaska Native	White	Black or African American	American Indian and Alaska Native	Asian	Native Hawaiian and Other Pacific Islander	Some other race
Los Angeles County—Con.										
Los Angeles CCD—Con.										
View Park-Windsor Hills CDP	122	8	4	100	841	10 061	221	208	19	196
West Hollywood city	101	101	224	25	31 919	1 328	311	1 683	117	1 628
Newhall CCD	559	883	1 754	84	153 062	7 423	2 424	13 718	722	19 818
Los Angeles city (part)	-	-	-	-	-	-	-	-	-	-
Santa Clarita city (part)	402	672	1 336	55	116 477	3 541	1 852	9 426	587	14 897
Val Verde CDP	9	10	8	-	877	77	21	36	3	519
North Antelope Valley CCD	987	1 213	879	269	104 522	23 433	3 544	6 573	660	20 222
Lake Los Angeles CDP	69	107	49	41	7 541	1 579	376	227	46	2 450
Lancaster city (part)	834	896	704	209	79 448	20 753	2 673	5 754	542	15 895
Palmdale city (part)	14	4	14	-	1 067	163	15	117	2	87
Quartz Hill CDP (part)	26	63	65	7	5 927	430	164	201	33	644
Palos Verdes CCD	195	309	1 216	34	65 658	2 387	836	19 199	422	5 079
Avalon city	-	21	6	-	2 342	23	113	35	21	769
Lomita city (part)	76	119	295	9	14 333	1 005	333	2 752	212	2 759
Palos Verdes Estates city	15	22	172	1	10 750	159	59	2 534	43	182
Rancho Palos Verdes city	84	102	573	23	28 846	998	242	11 454	110	975
Rolling Hills city	4	4	24	-	1 539	44	6	287	11	33
Rolling Hills Estates city	12	32	107	1	5 897	117	64	1 691	18	153
Pasadena CCD	1 104	742	2 126	380	142 716	36 756	3 262	37 163	752	35 214
Altadena CDP	374	143	287	150	22 216	14 373	763	2 381	134	5 662
Arcadia city (part)	-	-	-	-	13	-	2	22	-	9
East Pasadena CDP	17	15	62	1	3 694	187	92	1 344	24	1 134
Glendale city (part)	-	-	-	-	10	-	-	1	-	5
La Canada Flintridge city (part)	11	47	298	2	15 154	106	119	4 343	25	422
La Crescenta-Montrose CDP (part)	-	-	-	-	-	-	-	-	-	-
Los Angeles city (part)	-	-	-	-	-	-	-	-	-	-
Pasadena city (part)	605	418	967	213	77 304	20 941	1 986	15 097	419	25 876
San Gabriel city (part)	-	-	-	-	19	-	-	10	-	-
San Marino city (part)	4	16	133	-	6 377	41	31	6 495	57	223
South Pasadena city	81	92	347	12	15 558	918	241	7 001	80	1 678
Santa Monica CCD	317	314	829	57	68 866	3 791	958	7 280	236	6 682
Los Angeles city (part)	-	-	-	-	-	-	-	-	-	-
Santa Monica city	317	314	829	57	68 866	3 791	958	7 280	236	6 682
South Antelope Valley CCD	822	958	940	185	110 732	21 153	3 336	7 346	618	33 371
Acton CDP	6	11	15	-	2 189	23	34	56	4	162
Desert View Highlands CDP	13	31	10	-	1 612	175	76	89	9	563
Duarte city (part)	-	-	-	-	-	-	-	-	-	-
Glendora city (part)	-	-	-	-	-	-	-	-	-	-
Lancaster city (part)	-	-	-	-	90	-	-	13	-	-
La Verne city (part)	1	-	1	-	137	23	-	41	-	15
Littlerock CDP	2	4	5	-	1 035	77	20	15	3	293
Los Angeles city (part)	-	-	-	-	-	-	-	-	-	-
Monrovia city (part)	-	-	-	-	19	-	-	-	-	-
Palmdale city (part)	637	516	695	162	67 868	18 280	2 230	5 616	462	27 309
Pasadena city (part)	-	-	-	-	-	-	-	-	-	-
Quartz Hill CDP (part)	6	31	22	3	2 501	132	71	94	5	129
San Dimas city (part)	-	-	-	-	4	-	-	-	-	-
Santa Clarita city (part)	39	94	56	2	8 868	390	161	514	34	632
South Bay Cities CCD	360	540	1 778	39	114 462	2 810	1 313	12 037	751	5 861
El Segundo city	54	96	225	6	14 051	287	201	1 344	97	832
Hermosa Beach city	48	55	184	2	17 114	233	165	1 067	79	499
Manhattan Beach city	65	107	435	5	31 004	321	218	2 579	107	639
Redondo Beach city (part)	193	282	934	26	52 293	1 969	729	7 047	468	3 891
Torrance city (part)	-	-	-	-	-	-	-	-	-	-
Southeast CCD	267	686	276	71	225 771	12 396	7 742	5 155	890	278 729
Bell city	21	70	54	3	19 396	537	604	495	38	17 379
Bell Gardens city	19	75	14	8	23 046	505	888	367	107	21 239
Commerce city (part)	4	17	7	1	6 162	118	246	171	20	6 442
Cudahy city	21	51	12	1	11 588	363	433	220	101	12 834
Downey city (part)	-	-	-	-	-	-	-	-	-	-
East Los Angeles CDP (part)	49	174	57	3	53 141	724	2 104	1 175	134	71 707
Florence-Graham CDP (part)	31	38	13	36	17 305	8 093	765	173	108	36 652
Huntington Park city (part)	34	66	36	6	28 136	612	812	621	91	34 115
Los Angeles city (part)	-	-	-	-	-	-	-	-	-	-
Maywood city	28	27	2	-	13 267	147	387	141	52	15 379
Montebello city (part)	-	-	-	-	36	-	-	-	-	37
Monterey Park city (part)	1	-	10	-	642	11	37	559	2	496
South Gate city	48	142	57	13	44 110	1 129	1 206	1 031	200	53 162
Vernon city (part)	-	-	-	-	47	-	-	1	-	47
Walnut Park CDP	8	25	12	-	8 086	86	231	115	37	8 354
Southwest San Gabriel Valley CCD	259	648	1 927	54	111 818	4 164	4 302	142 698	938	69 517
Alhambra city	111	186	549	27	28 282	1 821	1 071	41 870	296	16 128
Commerce city (part)	-	-	-	-	5	-	-	-	-	19
East Los Angeles CDP (part)	-	-	1	-	302	4	11	28	2	292
East San Gabriel CDP (part)	6	10	64	-	2 715	69	66	2 501	18	449
El Monte city (part)	-	1	-	-	40	1	2	16	-	24
Montebello city (part)	26	148	180	13	31 974	699	1 108	7 756	145	23 898
Monterey Park city (part)	45	78	477	2	13 565	394	586	37 646	163	8 089
Pico Rivera city (part)	-	-	-	-	-	-	-	-	-	-
Rosemead city (part)	29	109	219	2	15 513	490	734	26 772	140	11 748
San Gabriel city (part)	26	97	312	8	14 271	516	534	20 073	110	5 672
San Marino city (part)	-	-	-	-	5	-	-	20	-	-
South San Gabriel CDP	3	13	60	-	2 578	42	111	3 423	45	1 727
Temple City city (part)	-	-	7	-	258	2	2	220	-	69
Torrance CCD	331	562	2 307	32	87 002	3 725	1 449	42 916	1 106	8 677
Gardena city (part)	-	-	-	-	-	-	-	-	-	-
Los Angeles city (part)	-	-	-	-	-	-	-	-	-	-
Redondo Beach city (part)	-	-	-	-	-	-	-	-	-	-
Torrance city (part)	331	562	2 307	32	87 002	3 725	1 449	42 916	1 106	8 677
Upper San Gabriel Valley CCD	500	973	1 596	99	158 794	9 769	4 956	76 009	1 068	84 514
Arcadia city (part)	57	133	347	6	25 393	772	374	25 004	251	3 133
Bradbury city	-	1	7	2	621	17	5	174	1	57
Duarte city (part)	73	84	136	26	12 100	2 138	369	2 986	80	5 007
East San Gabriel CDP (part)	21	16	88	5	3 921	274	124	3 675	41	1 348

Table 5. **Population for Selected Categories of Race: 2000**—Con.

[For information on confidentiality protection, nonsampling error, and definitions, see text]

State County County Subdivision Place	Selected combinations of two races				Race alone or in combination with one or more other races					
	White; Black or African American	White; American Indian and Alaska Native	White; Asian	Black or African American; American Indian and Alaska Native	White	Black or African American	American Indian and Alaska Native	Asian	Native Hawaiian and Other Pacific Islander	Some other race
Los Angeles County—Con.										
Upper San Gabriel Valley CCD—Con.										
El Monte city (part)	96	286	295	13	45 441	1 186	2 255	22 256	278	49 573
Industry city (part)	-	-	-	-	-	-	-	-	-	-
Mayflower Village CDP	11	31	38	-	3 567	82	89	909	24	664
Monrovia city (part)	137	188	238	36	24 687	3 526	653	3 037	162	6 739
North El Monte CDP	4	10	32	-	2 297	32	23	1 022	18	420
Pico Rivera city (part)	-	-	-	-	-	-	-	-	-	-
Rosemead city (part)	-	-	-	-	-	-	-	-	-	-
Sierra Madre city	41	52	113	5	9 453	177	115	746	22	507
South El Monte city	20	34	29	1	9 465	135	450	1 884	71	10 201
Temple City city (part)	27	109	238	-	16 945	379	299	13 237	95	3 095
Whittier city (part)	-	-	-	-	-	-	-	-	-	-
Whittier CCD	399	1 281	1 245	80	193 117	5 390	5 863	18 419	1 230	103 931
Cerritos city (part)	-	-	-	-	-	-	-	-	-	-
East La Mirada CDP	27	36	78	2	7 596	214	128	457	44	1 574
Industry city (part)	-	-	-	-	-	-	-	-	-	-
La Habra Heights city (part)	6	24	45	4	4 008	75	55	589	26	267
La Mirada city	78	208	312	8	31 784	1 070	667	7 499	253	7 504
Montebello city (part)	-	-	-	-	-	-	-	-	-	-
Pico Rivera city (part)	37	155	100	11	34 411	602	1 226	1 982	158	28 610
Santa Fe Springs city (part)	25	91	58	8	9 403	767	378	810	60	6 518
South Whittier CDP	77	253	182	14	31 425	1 040	1 080	2 102	285	22 256
West Whittier-Los Nietos CDP	28	86	45	3	14 366	219	487	545	86	10 674
Whittier city (part)	119	398	383	26	56 590	1 305	1 732	3 497	297	24 661
Madera County	223	1 138	360	97	82 108	5 728	4 969	2 361	457	34 270
Chowchilla CCD	57	266	47	53	11 956	2 650	912	464	144	4 114
Chowchilla city	37	151	29	24	7 573	1 270	533	265	83	2 125
Madera CCD	142	434	235	42	41 250	2 903	2 568	1 431	167	26 158
Bonadelle Ranchos-Madera Ranchos CDP (part)	4	44	33	1	5 701	106	142	120	13	638
Madera city	90	224	141	25	22 850	1 886	1 680	916	95	18 290
Madera Acres CDP	20	52	32	4	5 005	325	236	179	31	2 379
Parksdale CDP	5	16	4	-	1 052	92	113	10	15	1 623
Parkwood CDP	7	9	6	4	1 019	131	61	29	3	972
Madera Southeast CCD	9	25	26	-	4 112	50	147	184	29	2 271
Bonadelle Ranchos-Madera Ranchos CDP (part)	-	2	4	-	747	10	14	10	-	47
Madera West CCD	-	14	-	-	1 033	12	36	43	14	508
Oakhurst-North Fork CCD	15	399	52	2	23 757	113	1 306	239	103	1 219
Oakhurst CDP	-	13	4	-	2 562	13	99	36	6	205
Yosemite Lakes CDP	3	35	11	-	3 951	18	77	48	23	131
Marin County	755	1 034	2 313	82	215 479	8 549	2 684	14 263	926	14 651
Northeast Marin CCD	197	277	597	13	47 510	1 337	683	3 505	242	3 444
Black Point-Green Point CDP	-	7	10	1	1 075	12	19	40	10	24
Novato city (part)	184	251	530	11	41 056	1 277	629	3 192	211	3 282
Northwest Marin CCD	25	86	47	-	8 498	106	169	171	18	697
Dillon Beach CDP	-	3	4	-	307	1	4	13	-	1
Inverness CDP	2	12	6	-	1 373	8	21	22	-	29
Lagunitas-Forest Knolls CDP	5	20	11	-	1 702	38	43	45	6	93
Novato city (part)	-	-	-	-	-	-	-	-	-	-
Point Reyes Station CDP	4	12	3	-	776	9	14	5	4	36
San Geronimo CDP	4	4	2	-	421	9	9	6	3	5
Tomales CDP	1	-	-	-	204	2	2	3	-	-
Woodacre CDP (part)	4	15	6	-	1 343	11	23	20	-	28
Ross Valley CCD	146	229	557	10	53 700	3 212	582	2 623	197	1 357
Corte Madera town	28	27	127	2	8 291	131	70	708	33	226
Fairfax town	31	52	67	1	6 917	127	109	227	30	177
Kentfield CDP (part)	11	15	58	-	6 130	39	32	220	25	65
Larkspur city (part)	21	49	117	1	11 255	143	97	617	38	216
Mill Valley city (part)	-	-	-	-	-	-	-	-	-	-
Ross town	1	2	17	-	2 270	5	5	59	7	25
San Anselmo town	38	68	109	5	11 679	194	154	510	39	216
Woodacre CDP (part)	-	-	-	-	-	-	-	-	-	-
San Rafael CCD	226	261	593	32	55 904	1 944	832	4 700	285	8 165
Lucas Valley-Marinwood CDP	14	24	77	2	5 818	81	48	472	13	123
Novato city (part)	-	-	-	-	-	-	-	-	-	-
San Rafael city	183	210	475	30	44 631	1 667	710	3 827	253	7 673
Santa Venetia CDP	25	22	34	-	3 681	129	60	301	18	309
Southeast Marin CCD	155	163	506	27	47 052	1 900	384	3 199	169	907
Belvedere city	-	1	9	-	2 072	2	2	48	2	12
Kentfield CDP (part)	-	-	-	-	-	-	-	-	-	-
Larkspur city (part)	-	-	-	-	-	-	-	-	-	-
Mill Valley city (part)	27	48	145	3	12 724	184	100	736	46	150
Sausalito city (part)	12	30	63	1	6 873	64	58	381	30	98
Strawberry CDP	15	19	64	7	4 592	142	47	561	15	146
Tamalpais-Homestead Valley CDP	39	42	119	4	9 914	164	90	673	30	157
Tiburon town	24	11	75	2	8 097	114	37	491	31	159
Southwest Marin CCD	6	18	13	-	2 815	50	34	65	15	81
Bolinas CDP	2	5	6	-	1 159	29	12	30	11	43
Muir Beach CDP	-	3	2	-	280	1	3	10	-	7
Sausalito city (part)	-	-	-	-	3	-	-	-	-	-
Stinson Beach CDP	1	4	3	-	735	4	7	8	-	13
Mariposa County	20	323	60	2	15 776	143	956	214	49	594
Coulterville CCD	7	54	7	1	2 672	20	136	29	8	79
Mariposa CCD	10	241	33	-	11 151	80	728	135	38	291
Bootjack CDP	1	27	1	-	1 496	6	93	3	2	22
Mariposa CDP	1	33	6	-	1 236	9	120	19	4	34
Yosemite CCD	3	28	20	1	1 953	43	92	50	3	224
Yosemite Valley CDP	-	7	-	-	241	2	13	3	-	14

Table 5. **Population for Selected Categories of Race: 2000**—Con.

[For information on confidentiality protection, nonsampling error, and definitions, see text]

State County County Subdivision Place	Selected combinations of two races				Race alone or in combination with one or more other races					
	White; Black or African American	White; American Indian and Alaska Native	White; Asian	Black or African American; American Indian and Alaska Native	White	Black or African American	American Indian and Alaska Native	Asian	Native Hawaiian and Other Pacific Islander	Some other race
Mendocino County	175	1 284	278	47	72 715	880	5 734	1 513	291	8 727
Covelo CCD	7	99	5	2	1 324	36	1 085	17	13	50
Covelo CDP	2	48	3	2	657	18	528	7	8	35
Fort Bragg CCD	22	163	37	4	10 244	125	405	150	36	1 382
Fort Bragg city	16	102	26	4	5 863	107	266	102	26	998
Hopland CCD	11	20	6	1	1 524	21	313	29	2	448
Laytonville-Leggett CCD	8	96	19	3	3 491	40	428	55	17	167
Laytonville CDP	4	33	5	3	1 041	10	245	15	10	55
Mendocino-Anderson CCD	11	96	66	1	9 327	75	211	180	30	922
Mendocino CDP	1	8	3	-	804	2	12	13	2	11
Point Arena CCD	2	68	14	-	3 380	23	377	65	10	247
Point Arena city	-	5	-	-	360	5	26	4	-	93
Redwood-Potter CCD	19	170	31	7	10 075	65	665	137	38	1 072
Ukiah CCD	64	349	67	14	21 371	370	1 501	723	100	3 666
Talmage CDP	1	16	2	-	703	8	52	198	6	236
Ukiah city	51	212	45	12	12 919	238	877	358	51	1 772
Willits CCD	31	223	33	15	11 979	125	749	157	45	773
Willits city	18	93	6	8	4 425	69	296	71	10	412
Merced County	627	1 281	958	98	128 172	9 418	4 751	16 841	1 061	62 832
Atwater CCD	131	298	242	11	25 570	1 758	912	2 828	256	12 027
Atwater city (part)	100	170	178	8	14 428	1 330	577	1 642	179	6 471
Winton CDP	12	67	31	1	4 319	249	206	582	56	3 958
Dos Palos CCD	10	43	16	14	5 382	551	215	73	11	2 311
Dos Palos city	4	30	13	2	3 135	198	100	46	2	1 263
South Dos Palos CDP	6	6	-	10	686	248	49	8	-	472
Gustine CCD	10	40	14	2	5 420	61	128	119	31	1 831
Gustine city	5	23	10	2	3 642	45	85	90	21	1 088
Hilmar-Irwin CCD	3	45	30	1	8 237	71	101	206	44	1 581
Hilmar-Irwin CDP	2	21	16	-	4 336	20	40	143	27	844
Livingston-Delhi CCD	30	139	124	5	12 854	341	518	2 528	82	9 825
Delhi CDP	16	64	59	1	4 766	182	171	304	29	3 139
Livingston city	14	22	28	4	4 242	115	175	1 710	31	4 833
Los Banos CCD	85	193	190	21	19 396	1 339	734	1 028	202	9 582
Los Banos city	84	169	168	21	16 481	1 307	644	965	178	7 980
Merced CCD	352	504	328	44	47 106	5 196	1 951	9 943	391	20 828
Atwater city (part)	-	-	-	-	-	-	-	-	-	-
Merced city	311	391	273	37	35 955	4 656	1 594	8 143	348	16 735
Planada-Le Grand CCD	6	12	13	-	3 288	95	155	98	39	4 618
Le Grand CDP	1	6	5	-	947	23	36	11	19	814
Planada CDP	5	5	2	-	1 223	48	94	53	19	3 148
Snelling CCD	-	7	1	-	919	6	37	18	5	229
Modoc County	19	132	22	3	8 374	90	552	93	17	607
Adin-Lookout CCD	-	6	1	-	762	1	27	6	3	39
Alturas CCD	11	94	17	3	5 616	75	329	70	12	274
Alturas city	9	52	6	2	2 585	23	195	31	6	172
Surprise Valley CCD	4	11	3	-	1 116	5	156	11	1	37
Tule Lake CCD	4	21	1	-	880	9	40	6	1	257
Mono County	23	81	53	-	11 074	94	410	213	39	1 325
Mono North CCD	3	20	16	-	1 965	42	176	55	5	110
Mono South CCD	20	61	37	-	9 109	52	234	158	34	1 215
Mammoth Lakes town	15	38	21	-	6 034	46	83	121	31	936
Monterey County	1 170	1 995	3 570	165	241 131	17 895	7 656	30 939	3 336	122 336
Carmel CCD	11	56	80	-	14 939	80	116	534	37	244
Carmel-by-the-Sea city	3	17	17	-	3 912	25	32	116	10	46
Del Monte Forest CDP (part)	-	-	-	-	2	-	-	-	-	-
Carmel Valley CCD	2	48	45	1	5 929	28	98	163	11	191
Carmel Valley Village CDP	2	31	30	1	4 434	25	56	125	11	153
Castroville CCD	49	112	142	3	12 013	315	371	904	92	5 572
Castroville CDP	4	9	17	-	2 731	85	113	268	18	3 857
Elkhorn CDP	4	12	19	-	1 206	24	25	86	5	313
Moss Landing CDP (part)	-	4	1	-	218	9	8	10	-	100
Prunedale CDP (part)	39	84	104	3	7 193	187	211	515	58	1 112
Coastal CCD	1	8	3	-	1 112	12	24	8	-	47
Gonzales CCD	3	39	34	3	4 064	106	197	351	41	6 651
Chualar CDP	-	-	-	-	268	12	16	54	1	1 158
Gonzales city	3	30	29	3	2 930	87	156	229	26	4 492
Soledad city (part)	-	-	-	-	-	-	-	-	-	-
Greenfield CCD	3	66	27	3	6 254	175	295	186	33	7 741
Greenfield city	2	50	23	3	5 552	172	246	156	32	7 081
King City CCD	14	49	42	2	8 062	143	265	397	60	7 146
King City city	6	26	27	2	5 116	87	166	196	38	6 011
San Lucas CDP	5	-	-	-	172	6	6	8	-	239
Pajaro CCD	30	98	94	-	10 490	153	358	692	78	6 325
Aromas CDP (part)	2	18	20	-	1 160	9	36	90	7	208
Las Lomas CDP	1	5	10	-	1 574	29	61	72	16	1 433
Moss Landing CDP (part)	-	-	-	-	-	-	-	-	-	-
Pajaro CDP	2	9	10	-	1 584	23	81	81	14	1 768
Prunedale CDP (part)	5	29	23	-	2 235	23	66	116	15	623
Salinas CCD	356	778	1 237	43	83 197	6 003	3 424	12 479	924	66 447
Boronda CDP	1	1	2	-	511	38	43	156	13	693
Marina city (part)	-	-	-	-	8	-	-	-	-	1
Prunedale CDP (part)	14	64	62	2	4 020	88	131	257	23	514
Salinas city	334	631	1 088	41	74 572	5 819	3 078	11 603	866	63 361
Spreckels CDP	2	-	4	-	428	5	8	17	-	36
San Ardo CCD	7	19	10	-	2 184	45	98	37	12	513
Bradley CDP	-	1	1	-	91	-	2	1	-	28
San Ardo CDP	-	4	-	-	250	2	16	2	-	241
Seaside-Monterey CCD	672	657	1 657	108	78 605	10 570	2 073	14 008	1 981	13 574
Del Monte Forest CDP (part)	7	7	23	3	4 202	35	26	269	14	64
Del Rey Oaks city	4	5	18	-	1 477	37	20	112	4	64
Marina city (part)	184	141	535	37	12 394	4 104	561	5 117	864	4 291
Monterey city	117	188	381	14	25 157	959	442	2 766	176	1 603

Table 5. **Population for Selected Categories of Race: 2000**—Con.

[For information on confidentiality protection, nonsampling error, and definitions, see text]

State County County Subdivision Place	Selected combinations of two races				Race alone or in combination with one or more other races					
	White; Black or African American	White; American Indian and Alaska Native	White; Asian	Black or African American; American Indian and Alaska Native	White	Black or African American	American Indian and Alaska Native	Asian	Native Hawaiian and Other Pacific Islander	Some other race
Monterey County—Con.										
Seaside-Monterey CCD—Con.										
Pacific Grove city	47	105	172	4	14 196	254	222	933	84	457
Sand City city	-	1	1	-	197	14	10	8	-	47
Seaside city	279	176	441	43	17 285	4 680	685	4 223	745	6 649
Soledad CCD	8	28	44	2	4 809	161	251	384	31	7 565
Soledad city (part)	8	20	44	2	3 997	160	229	363	31	6 974
Toro CCD	14	37	155	-	9 473	104	86	796	36	320
Napa County	192	954	714	19	103 561	2 024	2 279	4 831	612	15 900
Angwin CCD	11	31	65	-	4 814	161	75	479	44	287
Angwin CDP	10	19	41	-	2 494	132	43	390	42	203
Deer Park CDP	-	8	9	-	1 311	19	23	58	1	58
Berryessa CCD	2	31	2	-	1 468	7	56	12	5	158
Calistoga CCD	9	39	18	-	5 394	37	101	98	7	1 101
Calistoga city	8	31	14	-	4 150	26	84	68	5	1 039
Napa CCD	164	821	610	19	84 906	1 780	1 961	4 141	535	13 146
American Canyon city	53	74	142	7	6 297	819	187	1 841	212	1 113
Napa city	94	613	350	9	60 796	561	1 454	1 794	269	10 605
Yountville town	2	3	16	1	2 735	41	23	62	5	111
St. Helena CCD	6	32	19	-	6 979	39	86	101	21	1 208
St. Helena city	6	24	13	-	5 046	34	57	66	19	890
Nevada County	126	1 060	322	9	88 228	459	2 057	1 189	253	2 462
Donner CCD	19	80	58	1	13 146	58	183	197	44	1 191
Truckee town	18	72	55	1	12 532	56	171	193	41	1 183
Grass Valley CCD	94	804	215	6	61 434	303	1 478	793	177	1 017
Alta Sierra CDP	8	54	25	-	6 362	27	97	78	13	61
Grass Valley city (part)	31	171	40	-	9 973	75	337	177	31	298
Lake of the Pines CDP	4	18	4	-	3 860	10	42	43	18	34
Lake Wildwood CDP	4	45	16	1	4 779	24	75	69	13	21
Nevada City city (part)	-	1	-	-	17	-	1	-	-	-
Penn Valley CDP	6	28	11	1	1 355	22	42	22	-	12
Nevada City CCD	13	176	49	2	13 648	98	396	199	32	254
Grass Valley city (part)	2	3	3	-	448	2	5	10	1	1
Nevada City city (part)	3	30	20	2	2 882	22	76	42	2	35
Orange County	5 603	11 268	22 920	670	1 945 080	59 426	37 584	423 911	16 666	487 122
Anaheim-Santa Ana-Garden Grove CCD	3 163	5 759	9 986	399	968 049	40 317	23 867	243 562	10 274	392 045
Anaheim city	752	1 080	2 062	87	193 586	10 448	5 040	43 220	2 356	90 585
Brea city	65	177	251	8	28 586	561	422	3 619	162	3 491
Buena Park city	201	389	619	44	44 961	3 503	1 377	17 770	722	14 474
Costa Mesa city (part)	-	-	-	-	-	-	-	-	-	-
Cypress city	145	257	590	13	32 014	1 553	645	10 543	331	3 286
Fountain Valley city (part)	2	7	14	-	987	46	23	564	35	177
Fullerton city	253	562	814	27	82 132	3 390	1 740	21 885	599	21 616
Garden Grove city (part)	312	630	1 217	19	82 952	2 891	2 241	52 778	1 609	29 150
Irvine city (part)	1	1	6	-	405	28	3	156	2	41
La Habra city	102	238	296	21	39 558	1 200	964	4 044	270	15 850
La Palma city	16	60	147	6	7 018	773	149	7 204	115	740
Los Alamitos city (part)	33	71	133	2	9 255	423	166	1 290	85	787
Orange city (part)	289	514	852	31	95 000	2 608	1 792	13 360	637	20 515
Placentia city	82	165	311	10	32 914	983	680	5 679	170	7 810
Rossmoor CDP	17	58	113	-	9 419	106	106	733	41	205
Santa Ana city	498	715	886	74	157 483	7 057	5 816	31 897	1 812	149 858
Seal Beach city (part)	-	10	18	-	1 464	28	13	133	8	44
Stanton city	59	135	205	8	20 065	1 015	629	6 269	508	10 903
Tustin city (part)	161	215	458	31	35 354	2 088	819	8 518	328	13 292
Tustin Foothills CDP	23	95	212	1	21 413	162	202	1 971	72	848
Villa Park city	10	19	59	-	5 083	62	50	850	15	106
Westminster city (part)	-	-	2	-	169	10	-	407	1	21
Yorba Linda city	92	259	573	10	49 590	863	562	7 366	162	2 300
Central Coast CCD	338	852	1 944	46	180 244	3 315	2 356	27 127	1 412	24 432
Costa Mesa city (part)	222	512	754	24	79 618	1 964	1 576	8 741	981	20 749
Irvine city (part)	53	117	703	14	25 882	780	271	13 943	187	2 087
Newport Beach city	47	184	415	5	65 707	456	404	3 357	203	1 209
Newport Coast CDP (part)	3	3	23	-	2 156	12	9	518	2	61
San Joaquin Hills CDP	-	7	24	-	2 603	19	14	313	5	76
El Toro CCD	416	546	2 694	47	123 642	3 613	1 393	42 154	784	9 819
Foothill Ranch CDP	33	56	174	8	8 568	275	111	1 866	72	556
Irvine city (part)	218	251	1 749	21	66 918	1 832	611	32 149	453	4 590
Lake Forest city (part)	117	184	520	15	35 009	1 059	497	4 949	181	3 506
Mission Viejo city (part)	-	-	-	-	-	-	-	-	-	-
Orange city (part)	-	-	-	-	-	-	-	-	-	-
Portola Hills CDP	19	30	107	1	5 631	133	57	566	15	251
Tustin city (part)	29	19	142	1	6 823	277	55	2 566	50	568
North Coast CCD	647	2 149	3 626	64	262 448	4 668	5 089	74 616	2 272	29 554
Costa Mesa city (part)	-	-	-	-	-	-	-	-	-	-
Fountain Valley city (part)	87	297	725	4	36 287	773	622	14 665	410	2 901
Garden Grove city (part)	1	-	6	-	175	4	-	446	9	51
Huntington Beach city	363	1 247	1 934	42	156 886	2 179	2 867	20 579	1 096	14 050
Los Alamitos city (part)	-	-	-	-	30	-	-	4	-	-
Seal Beach city (part)	21	84	198	1	20 480	372	172	1 526	87	389
Westminster city (part)	163	472	680	16	43 059	1 193	1 247	34 453	617	10 636
South Coast CCD	554	1 168	2 535	74	250 277	4 256	3 037	19 741	1 069	19 875
Aliso Viejo CDP	138	157	631	19	33 033	1 076	384	5 293	235	2 141
Dana Point city	60	177	208	8	31 528	405	438	1 201	146	2 471
Irvine city (part)	-	-	1	-	12	-	-	3	-	1
Laguna Beach city	50	102	148	6	22 341	267	219	718	58	754
Laguna Hills city	71	97	340	8	24 983	552	283	3 674	117	2 812
Laguna Niguel city	117	219	690	18	53 709	996	493	5 692	180	3 188
Laguna Woods city	6	32	44	1	15 982	51	54	469	19	65
Mission Viejo city (part)	-	-	-	-	-	-	-	-	-	-
Newport Coast CDP (part)	-	-	-	-	-	-	-	-	-	-
San Clemente city (part)	80	263	314	9	45 015	538	658	1 791	205	3 118
San Juan Capistrano city (part)	27	114	128	5	20 385	282	469	624	83	4 837

Table 5. **Population for Selected Categories of Race: 2000**—Con.

[For information on confidentiality protection, nonsampling error, and definitions, see text]

State County County Subdivision Place	Selected combinations of two races				Race alone or in combination with one or more other races					
	White; Black or African American	White; American Indian and Alaska Native	White; Asian	Black or African American; American Indian and Alaska Native	White	Black or African American	American Indian and Alaska Native	Asian	Native Hawaiian and Other Pacific Islander	Some other race
Orange County—Con.										
Trabuco CCD	485	794	2 135	40	160 420	3 257	1 842	16 711	855	11 397
Coto de Caza CDP	18	51	128	1	12 001	136	91	845	38	338
Lake Forest city (part)	42	97	154	3	11 857	314	200	1 712	100	2 003
Las Flores CDP	27	13	69	-	4 654	140	47	676	20	388
Mission Viejo city (part)	199	346	1 043	23	80 410	1 452	828	8 604	416	4 942
Rancho Santa Margarita city	175	203	680	11	40 266	1 084	490	4 404	233	2 820
San Clemente city (part)	-	-	-	-	125	-	7	10	-	-
San Juan Capistrano city (part)	23	54	39	-	7 234	89	112	278	20	646
Placer County	489	2 137	1 802	75	227 397	2 845	4 740	9 765	996	11 100
Auburn CCD	50	370	203	13	39 428	316	884	928	123	1 138
Auburn city	16	104	62	6	11 913	85	233	256	43	258
North Auburn CDP	23	105	49	2	10 923	130	265	295	28	555
Colfax-Summit CCD	24	214	66	2	17 500	93	405	239	53	398
Colfax city	3	25	4	-	1 440	12	35	6	3	47
Meadow Vista CDP	3	27	13	-	3 040	7	54	31	10	22
Foresthill-Back Country CCD	8	77	14	22	5 524	62	216	45	33	86
Foresthill CDP	5	30	4	22	1 666	38	100	5	9	43
Lake Tahoe CCD	22	56	31	-	10 694	87	183	180	32	1 277
Dollar Point CDP	1	3	3	-	1 488	7	12	26	4	16
Kings Beach CDP	4	25	4	-	2 957	34	105	26	5	1 050
Sunnyside-Tahoe City CDP	12	8	9	-	1 715	18	16	33	4	14
Tahoe Vista CDP	1	11	4	-	1 497	10	22	26	5	166
Loomis Basin-Folsom Lake CCD	129	556	614	12	62 482	677	1 144	3 405	278	1 760
Granite Bay CDP	35	126	158	1	18 196	179	250	888	60	348
Lincoln city (part)	-	-	-	-	-	-	-	-	-	-
Loomis town	7	102	34	1	5 838	24	176	254	32	230
Rocklin city (part)	65	271	349	9	29 145	371	594	1 737	157	939
Roseville city (part)	4	1	22	-	2 019	31	9	236	-	49
Roseville CCD	223	614	720	24	72 248	1 399	1 341	4 297	401	4 140
Roseville city (part)	211	586	688	24	69 300	1 363	1 274	4 161	386	4 068
West Valley CCD	33	250	154	2	19 521	211	567	671	76	2 301
Lincoln city (part)	18	136	41	-	9 338	73	293	184	38	1 731
Rocklin city (part)	10	18	95	1	4 176	95	48	360	16	140
Roseville city (part)	-	-	-	-	3	-	-	-	-	-
Plumas County	19	301	62	7	19 630	171	866	190	40	498
Chester CCD	2	55	8	3	4 511	12	144	28	6	69
Almanor CDP	-	-	-	-	-	-	-	-	-	-
Canyondam CDP	-	-	-	-	33	-	4	-	-	-
Chester CDP	2	38	7	3	2 206	11	94	19	6	48
East Shore CDP	-	1	-	-	165	-	9	1	-	4
Hamilton Branch CDP	-	3	-	-	576	-	4	1	-	11
Lake Almanor Country Club CDP	-	7	1	-	826	1	20	7	-	1
Lake Almanor Peninsula CDP	-	3	-	-	326	-	10	-	-	4
Lake Almanor West CDP	-	3	-	-	328	-	3	-	-	1
Prattville CDP	-	-	-	-	28	-	-	-	-	-
Graeagle CCD	-	10	3	-	1 785	4	17	10	2	9
Blairsden CDP	-	-	2	-	47	-	-	3	-	2
Clio CDP	-	-	-	-	90	-	-	-	-	1
C-Road CDP	-	1	-	-	144	4	2	3	-	-
Graeagle CDP	-	8	1	-	825	-	12	1	1	3
Johnsville CDP	-	-	-	-	17	-	-	1	-	3
Mohawk Vista CDP	-	-	-	-	119	-	2	-	-	-
Plumas Eureka CDP	-	1	-	-	319	-	1	1	1	-
Valley Ranch CDP	-	-	-	-	92	-	-	-	-	-
Whitehawk CDP	-	-	-	-	95	-	-	1	-	-
Greenville CCD	1	73	6	1	2 676	6	260	17	5	67
Belden CDP	-	-	-	-	26	-	-	-	-	-
Caribou CDP	-	-	-	-	-	-	-	-	-	-
Crescent Mills CDP	-	12	-	-	233	-	28	-	-	11
Greenville CDP	1	33	-	-	1 015	4	143	3	-	37
Indian Falls CDP	-	-	-	-	36	-	-	1	-	-
Paxton CDP	-	-	-	-	20	-	1	-	-	-
Storrie CDP	-	-	-	-	5	-	-	-	-	-
Taylorsville CDP	-	6	2	-	151	-	7	3	-	2
Tobin CDP	-	-	-	-	10	-	-	-	-	3
Twain CDP	-	2	-	-	86	-	2	-	-	1
Portola CCD	9	70	18	1	4 285	36	198	51	16	248
Beckwourth CDP	-	4	-	-	327	-	11	-	3	7
Chilcoot-Vinton CDP	-	-	-	-	370	1	2	-	2	14
Delleker CDP	-	14	2	-	617	7	49	5	7	32
Iron Horse CDP	3	4	-	-	310	6	6	-	-	12
Lake Davis CDP	-	-	-	-	22	1	-	-	-	-
Portola city	4	41	10	1	2 000	16	102	36	4	153
Quincy CCD	7	93	27	2	6 373	113	247	84	11	105
Bucks Lake CDP	-	-	-	-	17	-	-	-	-	-
Cromberg CDP	-	12	3	-	275	1	21	6	2	6
East Quincy CDP	4	36	4	2	2 245	67	79	26	2	37
Greenhorn CDP	-	4	1	-	144	-	5	2	-	2
Keddie CDP	-	1	1	-	86	2	2	4	-	5
La Porte CDP	-	1	-	-	42	-	2	-	-	-
Little Grass Valley CDP	-	-	-	-	-	-	-	-	-	-
Meadow Valley CDP	-	7	-	-	551	2	26	1	-	5
Quincy CDP	3	22	10	-	1 757	35	70	30	5	47
Spring Garden CDP	-	-	-	-	55	-	-	-	-	-
Riverside County	5 671	8 602	7 730	1 198	1 070 541	108 620	31 948	71 355	7 593	327 326
Cathedral City-Palm Desert CCD	265	421	435	29	98 853	2 597	1 426	3 840	250	17 814
Cathedral City city (part)	136	136	167	13	28 937	1 397	665	1 888	89	10 961
Indian Wells city	-	10	17	-	3 715	17	20	75	4	27
Indio city (part)	-	-	-	-	-	-	-	-	-	-
La Quinta city (part)	36	104	65	3	12 707	318	258	299	46	2 914
Palm Desert city (part)	71	130	144	1	36 576	638	374	1 294	82	3 209
Palm Springs city (part)	5	3	12	-	1 024	47	11	56	4	133

Table 5. **Population for Selected Categories of Race: 2000**—Con.

[For information on confidentiality protection, nonsampling error, and definitions, see text]

State County County Subdivision Place	Selected combinations of two races				Race alone or in combination with one or more other races					
	White; Black or African American	White; American Indian and Alaska Native	White; Asian	Black or African American; American Indian and Alaska Native	White	Black or African American	American Indian and Alaska Native	Asian	Native Hawaiian and Other Pacific Islander	Some other race
Riverside County—Con.										
Cathedral City-Palm Desert CCD—Con.										
Rancho Mirage city	15	31	27	12	12 410	166	81	200	23	550
Thousand Palms CDP (part)	-	-	-	-	-	-	-	-	-	-
Chuckwalla CCD	6	29	7	8	3 938	2 362	215	189	72	4 842
Blythe city (part)	3	3	-	-	204	17	4	-	-	19
Coachella city (part)	-	-	-	-	-	-	-	-	-	-
Coachella Valley CCD	121	262	196	30	63 030	2 117	1 701	2 064	186	54 154
Bermuda Dunes CDP	10	23	29	5	5 421	165	80	219	19	554
Coachella city (part)	2	20	24	5	9 398	133	254	141	23	13 477
Indio city (part)	81	122	86	14	25 565	1 542	737	972	85	22 187
La Quinta city (part)	15	26	31	3	6 649	105	84	290	16	876
Mecca CDP	1	4	4	-	1 418	16	110	64	11	3 984
Palm Desert city (part)	-	-	-	-	-	-	-	-	-	-
Corona CCD	505	675	1 132	59	96 887	9 917	2 313	12 763	874	31 049
Corona city (part)	441	595	985	54	81 868	8 920	2 013	11 158	755	25 723
Home Gardens CDP	36	30	31	3	4 891	380	183	504	47	3 894
Norco city (part)	1	6	7	-	916	13	18	39	6	102
Riverside city (part)	7	5	3	-	1 095	47	7	96	7	61
Desert Hot Springs CCD	141	286	104	15	27 304	1 550	846	665	97	6 416
Cathedral City city (part)	-	-	-	-	-	-	-	-	-	-
Desert Hot Springs city	99	191	69	7	12 172	1 169	481	457	52	3 273
Palm Springs city (part)	-	-	-	-	7	-	-	-	-	-
Thousand Palms CDP (part)	16	19	8	3	3 968	69	83	52	18	1 102
Elsinore Valley CCD	246	512	402	57	54 016	3 474	1 633	2 278	430	12 455
Canyon Lake city (part)	-	5	10	1	1 253	17	9	21	1	31
Corona city (part)	2	7	17	-	1 177	104	22	117	16	104
El Cerrito CDP	17	30	15	3	3 440	128	86	92	31	1 028
Lake Elsinore city (part)	127	204	141	38	20 143	1 792	732	905	173	6 743
Lakeland Village CDP	10	53	28	-	4 646	120	154	100	17	818
Sedco Hills CDP	9	26	7	2	2 380	115	96	42	16	544
Wildomar CDP (part)	12	35	16	1	3 544	58	93	87	27	601
Hemet-San Jacinto CCD	383	884	382	48	95 026	3 293	3 273	2 229	379	15 725
Beaumont city (part)	-	-	-	-	-	-	-	-	-	-
East Hemet CDP	34	156	48	6	12 408	294	405	223	42	2 073
Hemet city (part)	201	371	194	29	49 143	1 901	1 234	1 210	196	7 315
San Jacinto city (part)	110	223	75	11	17 457	819	852	422	94	5 301
Valle Vista CDP	25	82	31	1	9 541	166	232	173	28	629
Idyllwild CCD	22	155	37	3	10 471	133	530	153	17	958
Idyllwild-Pine Cove CDP	5	67	9	-	3 345	27	111	36	9	125
Jurupa CCD	214	503	324	56	53 558	4 451	1 952	2 507	390	26 406
Corona city (part)	-	-	-	-	-	-	-	-	-	-
Glen Avon CDP	20	81	65	4	9 588	629	342	456	62	4 450
Mira Loma CDP	32	120	63	7	11 888	292	392	279	87	5 405
Norco city (part)	-	-	-	-	-	-	-	-	-	-
Pedley CDP (part)	30	81	61	2	7 992	587	223	552	48	2 432
Riverside city (part)	-	-	-	-	-	-	-	-	-	-
Rubidoux CDP (part)	94	151	87	32	16 279	2 378	668	864	153	10 331
Sunnyslope CDP	6	32	15	4	2 715	184	116	132	6	1 469
Lake Mathews CCD	54	107	83	14	11 216	1 614	379	432	64	3 535
Lake Elsinore city (part)	-	-	-	-	3	-	-	-	-	-
Murrieta CCD	568	895	1 402	90	122 308	5 958	2 902	8 281	848	12 301
Lake Elsinore city (part)	-	-	-	-	-	-	-	-	-	-
Murrieta city	161	293	458	31	37 828	1 811	723	2 424	248	3 303
Murrieta Hot Springs CDP	3	14	9	-	2 768	56	37	75	10	77
Temecula city	261	327	563	36	47 695	2 494	1 010	3 655	382	5 264
Wildomar CDP (part)	32	67	66	4	8 502	275	175	306	50	959
Norco CCD	31	168	74	1	19 563	1 520	372	367	63	1 796
Norco city (part)	31	168	74	1	19 563	1 520	372	367	63	1 796
Palm Springs CCD	103	202	137	16	34 766	1 865	739	1 875	114	4 898
Cathedral City city (part)	1	5	2	-	433	9	9	16	-	75
Palm Springs city (part)	99	190	133	14	33 635	1 826	694	1 842	111	4 799
Palo Verde CCD	84	67	29	7	8 630	1 356	314	238	53	4 678
Blythe city (part)	77	52	29	7	7 002	1 135	247	220	37	3 826
East Blythe CDP	-	-	-	-	3	-	-	-	-	-
Perris Valley CCD	608	847	621	180	96 116	16 060	3 084	4 966	696	30 455
Canyon Lake city (part)	14	38	45	5	8 202	98	92	217	31	243
Hemet city (part)	-	1	-	-	15	-	1	-	-	-
Homeland CDP	2	33	8	-	3 095	35	88	33	5	602
Lake Elsinore city (part)	-	-	-	-	60	-	-	-	-	5
Lakeview CDP	1	26	8	-	1 173	15	75	19	3	422
March AFB CDP (part)	-	-	-	-	-	-	-	-	-	-
Moreno Valley city (part)	184	124	167	60	12 687	5 808	484	1 862	219	5 187
Nuevo CDP	8	18	12	1	3 242	101	72	83	9	774
Perris city	221	186	145	52	16 588	6 264	899	1 334	208	13 116
Quail Valley CDP	8	6	6	-	1 201	25	45	30	20	391
Romoland CDP	12	16	15	1	1 609	83	71	31	5	1 094
San Jacinto city (part)	-	-	-	-	48	-	1	-	-	11
Sun City CDP	21	107	81	8	16 293	435	251	326	45	879
Winchester CDP	9	31	8	3	1 745	59	74	18	6	331
Riverside CCD	2 120	2 120	2 220	531	234 890	47 341	7 948	26 431	2 921	91 535
Highgrove CDP	9	14	9	1	1 973	184	65	112	27	1 253
March AFB CDP (part)	3	6	4	-	261	70	15	21	9	23
Moreno Valley city (part)	822	526	801	266	60 486	24 944	2 275	8 607	1 079	27 709
Norco city (part)	-	-	1	-	121	4	-	5	1	20
Pedley CDP (part)	-	-	-	-	-	-	-	-	-	-
Riverside city (part)	1 246	1 493	1 323	258	161 161	21 448	5 316	16 967	1 768	61 043
Rubidoux CDP (part)	-	-	-	-	-	-	-	-	-	-
Woodcrest CDP	22	62	63	1	7 022	438	187	393	32	608
San Gorgonio Pass CCD	200	469	145	54	39 969	3 012	2 321	2 077	139	8 309
Banning city	90	185	48	36	15 929	2 211	884	1 450	68	4 107
Beaumont city (part)	55	90	35	11	8 224	417	401	250	20	2 627
Cabazon CDP	20	58	14	-	1 702	112	165	40	4	342
Calimesa city	19	51	35	-	6 568	70	108	125	24	478
Cherry Valley CDP	7	47	11	1	5 445	52	125	87	16	319
Moreno Valley city (part)	-	-	-	-	-	-	-	-	-	-

Table 5. **Population for Selected Categories of Race: 2000**—Con.

[For information on confidentiality protection, nonsampling error, and definitions, see text]

State County County Subdivision Place	Selected combinations of two races				Race alone or in combination with one or more other races					
	White; Black or African American	White; American Indian and Alaska Native	White; Asian	Black or African American; American Indian and Alaska Native	White	Black or African American	American Indian and Alaska Native	Asian	Native Hawaiian and Other Pacific Islander	Some other race
Sacramento County	8 153	10 237	11 475	2 146	837 945	139 495	30 649	159 302	13 935	119 937
Delta CCD	9	49	35	1	3 568	65	134	422	21	885
Isleton city	2	13	12	-	630	17	31	102	5	110
Walnut Grove CDP	4	3	8	1	358	16	28	157	3	144
Elk Grove CCD	451	596	954	95	49 147	6 900	1 661	14 380	891	6 445
Elk Grove CDP (part)	389	465	751	69	38 601	6 017	1 356	12 121	773	5 559
Vineyard CDP	53	59	182	22	7 181	784	176	1 892	98	623
Folsom CCD	91	252	462	9	41 958	3 309	659	4 473	272	3 148
Folsom city (part)	91	252	462	9	41 958	3 309	659	4 473	272	3 148
Galt CCD	74	329	257	15	24 671	549	788	1 208	152	5 007
Galt city	61	178	177	10	14 691	340	445	856	101	4 204
Wilton CDP	8	81	40	3	4 116	110	164	170	19	260
Mather CCD	811	741	1 072	139	70 661	11 404	2 125	11 256	1 000	7 201
Folsom city (part)	-	-	-	-	-	-	-	-	-	-
Gold River CDP	16	25	70	2	6 554	136	55	1 325	21	173
La Riviera CDP	79	78	126	14	7 938	1 015	188	1 027	98	645
Rancho Cordova CDP	486	416	585	81	39 561	7 251	1 255	5 717	647	4 594
Rosemont CDP (part)	225	222	276	39	15 996	2 924	615	3 079	226	1 723
Sacramento CCD	6 709	8 232	8 662	1 885	643 037	117 115	25 198	127 346	11 574	97 050
Arden-Arcade CDP	575	846	794	167	78 518	6 951	2 254	6 018	701	7 021
Carmichael CDP	266	424	373	37	44 844	1 776	985	2 349	247	1 679
Citrus Heights city	384	1 032	759	54	75 634	3 131	2 181	3 608	602	4 337
Elk Grove CDP (part)	-	-	-	-	-	-	-	-	-	-
Fair Oaks CDP	112	176	260	7	25 515	695	397	1 532	105	786
Florin CDP	228	233	205	59	12 831	5 719	769	6 095	457	3 908
Folsom city (part)	-	-	-	-	-	-	-	-	-	-
Foothill Farms CDP	179	134	149	32	12 989	2 515	464	1 043	155	1 369
Laguna CDP	265	233	636	26	22 060	3 889	600	7 300	347	2 611
Laguna West-Lakeside CDP	72	33	189	7	5 075	1 059	87	2 105	91	727
North Highlands CDP	568	637	385	113	32 647	5 949	1 574	3 264	461	3 758
Orangevale CDP	87	308	251	9	24 862	465	667	1 024	122	722
Parkway-South Sacramento CDP	338	310	182	99	15 686	6 831	1 226	7 237	549	7 969
Rio Linda CDP	35	201	81	8	9 177	297	403	411	89	672
Rosemont CDP (part)	-	-	-	-	2	-	-	-	-	-
Sacramento city	2 948	2 745	3 446	1 139	214 140	70 218	11 303	77 008	6 833	55 857
Sloughhouse CCD	8	38	33	2	4 903	153	84	217	25	201
Rancho Murieta CDP	8	27	26	2	3 918	93	49	153	23	81
San Benito County	88	383	345	14	37 059	791	1 189	1 954	247	14 928
Hollister CCD	78	331	313	11	32 134	722	1 033	1 763	209	13 600
Hollister city (part)	60	241	249	9	21 944	609	759	1 446	171	11 477
Ridgemark CDP	3	9	17	2	2 546	25	36	95	7	137
San Benito-Bitterwater CCD	1	5	-	1	712	6	20	7	6	178
San Juan Bautista CCD	9	47	32	2	4 213	63	136	184	32	1 150
Aromas CDP (part)	3	22	13	-	1 191	9	51	40	4	161
Hollister city (part)	-	-	-	-	-	-	-	-	-	-
San Juan Bautista city	4	13	8	1	1 053	34	44	68	11	461
San Bernardino County	6 694	10 686	8 515	1 897	1 077 973	171 461	37 491	97 340	9 362	407 044
Arrowhead CCD	50	250	89	12	22 694	331	540	348	70	1 493
Crestline CDP	24	124	34	2	9 410	115	273	119	32	745
Hesperia city (part)	-	-	-	-	8	-	-	-	-	-
Lake Arrowhead CDP	17	66	34	9	8 325	83	161	148	17	483
San Bernardino city (part)	-	7	3	-	670	75	11	24	1	77
Barstow-Victorville CCD	1 327	2 551	1 461	327	212 979	24 145	7 578	8 590	1 497	45 940
Adelanto city	104	108	75	25	10 089	2 626	516	490	71	5 596
Apple Valley town	236	495	289	63	43 527	4 790	1 234	1 622	224	5 374
Barstow city	146	193	132	32	13 177	2 777	816	891	291	4 631
Hesperia city (part)	193	539	304	50	49 105	2 958	1 551	1 130	262	10 682
Lenwood CDP	8	30	10	2	2 335	199	110	46	37	708
Mountain View Acres CDP	23	29	23	4	1 754	294	78	95	7	470
Nebo Center CDP	7	6	14	-	749	208	21	58	19	172
Victorville city	466	494	395	122	42 264	8 611	1 556	3 006	340	12 379
Big Bear CCD	48	380	77	5	23 289	241	754	302	44	1 438
Big Bear City CDP	14	81	18	-	5 411	58	168	48	11	369
Big Bear Lake city	14	53	15	2	5 091	60	113	73	4	257
Running Springs CDP	13	110	18	1	4 741	50	217	75	6	314
San Bernardino city (part)	-	-	-	-	-	-	-	-	-	-
Mount Baldy-Wrightwood CCD	6	97	30	3	5 596	45	159	172	20	316
Fontana city (part)	-	-	-	-	-	-	-	-	-	-
Rancho Cucamonga city (part)	3	-	-	-	77	14	-	-	-	4
Wrightwood CDP	3	69	18	1	3 641	19	106	60	17	171
Needles CCD	30	119	24	14	5 922	176	727	128	28	590
Big River CDP	5	16	7	-	1 109	37	49	19	-	87
Bluewater CDP	-	-	-	-	260	1	1	-	-	3
Needles city	25	82	15	6	3 985	121	460	93	21	431
Newberry-Baker CCD	70	125	111	16	9 332	1 976	392	560	186	2 154
Ontario CCD	1 673	2 457	3 269	434	329 246	43 700	8 704	47 895	2 670	135 589
Chino city	154	320	318	21	40 185	5 575	1 139	3 988	313	19 383
Chino Hills city	163	226	773	26	40 228	4 077	739	16 112	249	8 746
Fontana city (part)	95	40	110	25	7 861	3 035	209	2 273	105	2 657
Montclair city	63	158	113	16	16 094	2 270	569	3 017	164	12 587
Ontario city (part)	400	572	454	131	76 023	11 640	2 718	6 651	835	57 354
Rancho Cucamonga city (part)	522	700	986	135	88 250	10 333	1 893	9 239	696	19 457
San Antonio Heights CDP	4	16	31	1	2 757	47	40	237	6	142
Upland city	243	359	451	73	48 623	5 747	1 118	5 770	248	10 289
Red Mountain-Trona CCD	6	39	11	-	2 075	43	92	26	11	132
Searles Valley CDP	3	34	9	-	1 693	35	80	23	8	118
San Bernardino CCD	3 091	3 615	2 825	1 030	374 009	96 024	15 712	36 468	4 087	210 729
Bloomington CDP	33	72	44	12	11 168	885	480	292	58	7 306
Colton city	220	167	184	37	22 237	5 738	930	2 989	225	18 071
Fontana city (part)	416	508	293	155	55 750	13 617	2 389	4 465	676	43 305
Grand Terrace city	58	61	75	7	9 095	643	184	790	64	1 494
Highland city	235	300	246	59	27 008	5 944	1 074	3 238	263	9 575
Loma Linda city	72	49	194	13	10 869	1 553	217	5 065	169	2 015
Mentone CDP (part)	34	63	40	2	6 082	440	165	297	33	1 114

Table 5. **Population for Selected Categories of Race: 2000**—Con.

[For information on confidentiality protection, nonsampling error, and definitions, see text]

State County County Subdivision Place	Selected combinations of two races				Race alone or in combination with one or more other races					
	White; Black or African American	White; American Indian and Alaska Native	White; Asian	Black or African American; American Indian and Alaska Native	White	Black or African American	American Indian and Alaska Native	Asian	Native Hawaiian and Other Pacific Islander	Some other race
San Bernardino County—Con.										
San Bernardino CCD—Con.										
Muscoy CDP	33	54	26	10	4 189	771	297	137	76	3 943
Ontario city (part)	51	61	90	21	6 462	1 429	179	859	77	2 499
Rancho Cucamonga city (part)	25	38	28	16	2 433	978	168	149	27	1 344
Redlands city (part)	260	408	448	33	49 200	3 263	1 176	4 023	336	8 562
Rialto city	472	430	256	217	39 820	21 801	1 917	3 033	627	29 808
San Bernardino city (part)	964	914	677	355	90 853	32 871	4 554	9 405	1 076	56 254
Yucaipa city (part)	-	-	5	-	317	4	6	24	6	28
Twentynine Palms-Morongo Valley CCD	317	709	435	52	56 074	4 272	1 938	2 113	621	4 619
Joshua Tree CDP	19	56	27	1	3 788	104	132	80	35	245
Morongo Valley CDP	7	20	4	-	1 811	23	48	12	4	72
Twentynine Palms city	136	185	162	10	11 249	1 652	489	862	358	1 195
Twentynine Palms Base CDP	38	36	84	10	6 267	972	190	390	64	992
Yucca Valley town	70	147	47	13	15 168	485	416	294	74	954
Yucaipa CCD	76	344	183	4	36 757	508	895	738	128	4 044
Mentone CDP (part)	-	-	1	-	12	-	-	1	-	4
Redlands city (part)	-	-	-	-	14	-	-	-	-	3
Yucaipa city (part)	73	341	170	4	36 076	502	889	719	128	4 000
San Diego County	10 193	13 015	26 867	1 844	1 979 176	186 679	46 177	295 346	24 524	423 848
Alpine CCD	16	87	54	5	13 100	152	344	349	67	511
Alpine CDP	16	74	54	3	12 183	147	251	345	64	463
Anza-Borrego Springs CCD	2	12	7	1	2 695	29	48	20	1	484
Borrego Springs CDP	2	10	5	1	2 151	29	29	12	-	374
Fallbrook CCD	46	187	206	6	35 085	606	647	1 084	251	7 769
Bonsall CDP (part)	8	6	11	1	2 926	40	26	115	5	373
Fallbrook CDP	33	146	170	5	21 836	516	510	726	177	6 531
Oceanside city (part)	-	-	-	-	2	-	-	-	-	-
Rainbow CDP (part)	1	3	5	-	1 505	5	16	58	20	273
Jamul CCD	18	63	102	2	10 915	232	181	494	71	831
Chula Vista city (part)	-	4	10	-	237	5	4	52	1	33
Jamul CDP	11	26	51	-	5 341	143	55	263	35	347
Rancho San Diego CDP (part)	-	-	-	-	65	2	-	-	12	6
Laguna-Pine Valley CCD	7	50	16	1	4 684	137	197	82	11	261
Pine Valley CDP	1	8	2	1	1 447	2	20	10	1	46
Mountain Empire CCD	14	103	32	11	5 010	229	604	98	30	896
Oceanside-Escondido CCD	1 916	2 884	4 559	270	412 226	23 419	9 665	32 303	5 563	98 633
Bonsall CDP (part)	-	-	-	-	-	-	-	-	-	-
Camp Pendleton South CDP (part)	-	-	-	-	-	-	-	-	-	-
Carlsbad city (part)	127	363	663	11	65 347	953	802	3 957	333	4 377
Escondido city	395	904	798	51	96 192	3 842	3 031	7 271	661	29 379
Lake San Marcos CDP	8	10	17	-	3 940	21	17	91	8	121
Oceanside city (part)	760	742	1 688	136	113 620	11 973	2 751	11 853	3 057	26 867
San Diego city (part)	1	2	1	-	212	8	2	5	-	52
San Marcos city (part)	216	238	435	21	39 164	1 514	805	3 267	258	12 553
Valley Center CDP (part)	-	23	-	-	365	6	115	5	8	42
Vista city	344	433	710	43	61 328	4 549	1 666	4 499	1 018	21 403
Palomar-Julian CCD	17	70	8	-	5 391	105	538	64	14	237
Julian CDP	7	18	4	-	1 514	19	37	14	6	71
Pauma Valley CCD	10	45	24	13	4 107	113	1 510	208	19	1 395
Rainbow CDP (part)	-	1	-	-	201	-	7	-	-	5
Pendleton CCD	291	167	344	39	24 498	5 209	889	1 856	355	5 420
Camp Pendleton North CDP	56	43	58	14	5 791	977	211	353	68	1 209
Camp Pendleton South CDP (part)	119	34	109	10	5 968	1 487	234	544	122	1 149
Ramona CCD	69	257	147	3	29 006	334	654	534	136	3 019
Poway city (part)	2	-	4	-	101	5	-	5	-	8
Ramona CDP	24	141	58	3	13 203	171	383	205	71	2 281
San Diego city (part)	-	-	-	-	40	1	-	-	-	61
San Diego Country Estates CDP	29	50	65	-	8 830	111	119	205	53	223
San Diego CCD	7 760	8 968	21 296	1 490	1 416 256	155 972	29 994	257 875	17 964	302 728
Bonita CDP	18	57	152	5	9 436	447	154	1 305	104	1 605
Bostonia CDP	83	111	130	13	12 874	741	305	426	126	1 605
Carlsbad city (part)	6	7	51	1	4 475	53	26	355	8	90
Casa de Oro-Mount Helix CDP	69	115	166	15	16 445	1 107	274	642	124	1 075
Chula Vista city (part)	515	636	2 124	84	103 687	9 452	2 502	22 657	1 806	43 992
Coronado city	53	98	185	12	20 888	1 355	302	1 180	153	930
Crest CDP	5	37	11	-	2 604	15	63	35	12	76
Del Mar city	4	14	31	-	4 202	20	29	160	9	45
El Cajon city	625	610	817	72	75 249	6 149	1 871	3 952	676	13 014
Encinitas city	106	245	505	7	51 781	503	605	2 447	189	4 275
Fairbanks Ranch CDP	-	4	16	-	2 084	4	11	146	10	28
Granite Hills CDP	4	11	12	1	3 038	54	35	48	12	131
Harbison Canyon CDP	5	39	29	1	3 429	25	110	77	16	124
Imperial Beach city	121	166	433	25	18 220	1 723	574	2 487	357	5 527
Lakeside CDP	39	155	153	10	18 194	215	420	460	129	876
La Mesa city	252	296	506	47	46 194	3 152	825	2 973	388	3 739
La Presa CDP	226	186	486	34	18 172	5 334	668	4 118	622	6 362
Lemon Grove city	185	157	293	19	16 269	3 473	556	1 995	377	4 189
National City city	118	168	399	31	21 194	3 568	844	11 060	681	19 996
Poway city (part)	104	255	547	6	41 447	987	577	4 361	300	2 314
Rancho San Diego CDP (part)	70	61	239	13	17 679	766	212	1 188	109	1 153
Rancho Santa Fe CDP	1	2	14	-	3 068	19	8	111	8	79
San Diego city (part)	4 669	4 559	12 736	1 044	781 400	109 461	16 176	189 408	10 613	179 496
San Marcos city (part)	-	-	-	-	34	-	4	-	-	-
Santee city	172	349	531	14	47 854	1 051	893	2 123	481	2 882
Solana Beach city	14	44	82	1	11 619	95	136	570	37	927
Spring Valley CDP	192	203	313	26	19 529	3 089	495	1 833	356	3 139
Winter Gardens CDP	50	188	120	6	18 152	336	429	447	112	1 074
Valley Center CCD	27	122	72	3	16 203	142	906	379	42	1 664
Hidden Meadows CDP	10	13	12	-	3 313	41	29	77	5	78
Valley Center CDP (part)	9	36	30	-	6 117	42	156	129	27	531
San Francisco County	2 280	2 419	7 507	732	411 427	67 076	8 971	253 477	6 273	65 757
San Francisco CCD	2 280	2 419	7 507	732	411 427	67 076	8 971	253 477	6 273	65 757
San Francisco city	2 280	2 419	7 507	732	411 427	67 076	8 971	253 477	6 273	65 757

Table 5. **Population for Selected Categories of Race: 2000**—Con.

[For information on confidentiality protection, nonsampling error, and definitions, see text]

State County County Subdivision Place	Selected combinations of two races				Race alone or in combination with one or more other races					
	White; Black or African American	White; American Indian and Alaska Native	White; Asian	Black or African American; American Indian and Alaska Native	White	Black or African American	American Indian and Alaska Native	Asian	Native Hawaiian and Other Pacific Islander	Some other race
San Joaquin County	1 999	3 912	4 994	471	353 443	42 459	13 070	76 656	4 588	109 993
Escalon CCD	8	95	38	-	10 168	59	199	171	68	1 566
Escalon city	6	64	28	-	5 271	41	125	103	30	597
Linden-Farmington CCD	5	37	15	-	3 427	30	91	70	10	682
Farmington CDP	-	-	-	-	216	-	2	4	-	67
Linden CDP	4	10	4	-	1 005	8	32	15	-	83
Lockeford CCD	5	53	36	-	8 697	43	151	248	47	1 890
Lockeford CDP	-	23	8	-	2 551	8	59	71	18	583
Lodi CCD	110	460	509	8	57 582	638	1 305	4 546	263	11 592
Lodi city (part)	85	347	416	7	44 713	521	1 020	3 804	221	9 693
Morada CDP (part)	-	-	-	-	2	-	-	-	-	-
North Woodbridge CDP	2	10	8	-	1 255	3	20	55	4	29
South Woodbridge CDP	10	28	27	-	2 256	15	58	176	9	428
Stockton city (part)	-	-	-	-	4	-	-	-	-	-
Manteca CCD	250	672	599	22	52 837	3 256	1 955	4 760	642	12 300
Lathrop city (part)	61	100	136	6	5 963	575	305	1 715	133	2 640
Manteca city	180	522	405	15	39 229	1 746	1 388	2 508	435	7 299
Stockton city (part)	-	-	1	-	53	5	1	2	-	12
Ripon CCD	16	100	55	3	10 950	63	207	290	59	1 532
Ripon city	13	88	52	3	8 923	55	177	250	53	1 106
Stockton CCD	1 351	2 007	2 934	393	157 595	32 982	7 685	59 964	2 795	67 615
August CDP	13	106	49	-	4 395	144	367	385	55	2 982
Country Club CDP	40	125	144	4	7 109	449	330	881	70	1 514
French Camp CDP	10	33	15	1	2 024	518	87	236	30	1 478
Garden Acres CDP	28	118	33	1	5 879	148	363	482	33	3 483
Kennedy CDP	4	14	4	4	1 061	332	92	380	11	1 572
Lincoln Village CDP	10	37	50	-	3 542	153	105	270	6	401
Morada CDP (part)	3	24	41	-	3 162	38	52	299	24	286
Stockton city (part)	1 186	1 325	2 447	366	115 262	30 297	5 658	55 598	2 420	50 544
Taft Mosswood CDP	8	3	2	4	369	282	22	244	14	540
Thornton CCD	6	24	40	2	2 943	228	97	408	23	1 241
Lodi city (part)	-	-	-	-	2	-	-	-	-	4
Stockton city (part)	6	9	27	2	1 070	184	37	287	17	160
Tracy CCD	248	464	768	43	49 244	5 160	1 380	6 199	681	11 575
Lathrop city (part)	-	-	-	-	33	-	-	-	-	31
Tracy city	235	405	738	33	40 342	3 625	1 138	5 889	643	9 353
San Luis Obispo County	539	2 082	1 475	77	216 293	5 995	5 084	8 839	760	18 851
Arroyo Grande CCD	126	615	508	10	59 489	696	1 565	2 542	247	7 294
Arroyo Grande city	27	120	136	1	14 541	138	211	657	49	827
Grover Beach city	32	125	118	3	10 911	190	376	684	75	1 432
Nipomo CDP	22	91	88	1	10 091	116	333	336	44	2 362
Oceano CDP	22	98	54	2	5 318	114	233	225	23	1 747
Pismo Beach city (part)	7	62	37	-	8 008	61	135	305	18	246
Atascadero CCD	88	448	201	15	37 849	873	950	717	120	1 816
Atascadero city (part)	61	259	142	10	24 264	735	571	530	86	1 164
El Paso de Robles (Paso Robles) city (part)	-	1	-	-	13	-	1	-	-	-
Templeton CDP (part)	9	43	23	-	4 218	56	82	80	7	223
North Coast CCD	63	316	194	5	33 688	329	688	1 314	92	1 605
Atascadero city (part)	-	-	-	-	2	-	-	-	-	-
Baywood-Los Osos CDP	39	138	114	4	13 086	163	279	823	31	483
Cambria CDP	4	40	20	1	5 802	34	114	104	24	305
Cayucos CDP	3	30	13	-	2 822	10	41	57	8	73
Morro Bay city	14	86	43	-	9 530	106	198	271	23	561
Paso Robles CCD	132	380	172	30	33 935	1 203	1 043	833	113	5 074
El Paso de Robles (Paso Robles) city (part)	107	203	119	25	19 229	1 005	603	643	81	3 754
Lake Nacimiento CDP	4	23	15	-	2 104	18	60	33	6	46
San Miguel CDP	4	35	2	-	1 001	31	95	18	-	411
Shandon CDP	-	7	8	-	759	11	21	14	-	252
Templeton CDP (part)	5	-	2	-	148	16	-	3	1	8
San Luis Obispo CCD	130	323	400	17	51 332	2 894	838	3 433	188	3 062
Pismo Beach city (part)	-	-	-	-	25	-	-	1	-	-
San Luis Obispo city	114	277	324	17	38 531	853	683	2 855	157	2 797
San Mateo County	1 581	2 374	8 506	390	448 881	28 947	7 504	156 605	13 803	89 400
San Mateo CCD	839	1 135	4 073	183	265 252	16 995	3 621	51 320	7 410	47 340
Atherton town	5	11	96	-	6 304	69	31	821	43	131
Belmont city	50	81	363	11	19 798	514	206	4 411	264	1 071
Burlingame city (part)	-	2	1	-	121	3	2	6	-	11
East Palo Alto city	100	37	57	64	8 845	7 147	461	934	2 536	11 072
Emerald Lake Hills CDP	7	4	50	-	3 603	36	12	259	12	105
Foster City city (part)	63	63	450	15	18 083	733	161	10 040	304	756
Highlands-Baywood Park CDP	11	14	114	2	3 152	87	40	988	20	140
Hillsborough town (part)	4	12	151	2	8 025	69	30	2 788	36	176
Menlo Park city	68	55	312	31	23 043	2 333	296	2 619	505	3 044
North Fair Oaks CDP	18	42	42	5	8 396	354	207	563	241	6 384
Portola Valley town	7	7	31	-	4 210	29	22	217	5	54
Redwood City city	177	313	674	29	54 749	2 298	874	7 731	962	12 174
San Carlos city	45	101	380	5	24 423	280	192	2 658	181	1 121
San Mateo city	250	345	1 129	16	64 950	2 852	973	15 938	2 222	10 506
West Menlo Park CDP	4	8	66	-	3 278	42	20	335	8	63
Woodside town	11	20	51	2	4 971	36	33	327	23	122
South Coastside CCD	36	184	263	20	24 779	685	445	1 193	125	3 042
El Granada CDP	6	32	53	3	5 054	50	106	250	28	515
Half Moon Bay city	18	73	97	13	9 567	520	154	518	40	1 524
Millbrae city (part)	-	-	-	-	-	-	-	-	-	-
Montara CDP	3	20	39	4	2 732	47	35	154	9	92
Moss Beach CDP	7	15	30	-	1 863	11	35	78	10	63
San Bruno city (part)	-	-	-	-	-	-	-	-	-	-
South San Francisco CCD	706	1 055	4 170	187	158 850	11 267	3 438	104 092	6 268	39 018
Brisbane city	12	16	44	-	2 780	66	52	598	45	249
Broadmoor CDP	9	18	83	2	2 185	96	45	1 529	67	358
Burlingame city (part)	50	76	322	12	22 498	390	190	4 339	232	1 546
Colma town	-	2	14	1	631	21	11	323	10	281
Daly City city	211	221	1 172	80	31 275	5 587	1 064	55 495	1 697	15 364
Foster City city (part)	-	-	-	-	-	-	-	-	-	-

Table 5. **Population for Selected Categories of Race: 2000**—Con.

[For information on confidentiality protection, nonsampling error, and definitions, see text]

State County County Subdivision Place	Selected combinations of two races				Race alone or in combination with one or more other races					
	White; Black or African American	White; American Indian and Alaska Native	White; Asian	Black or African American; American Indian and Alaska Native	White	Black or African American	American Indian and Alaska Native	Asian	Native Hawaiian and Other Pacific Islander	Some other race
San Mateo County—Con.										
South San Francisco CCD—Con.										
Hillsborough town (part)	-	-	-	-	3	-	-	-	-	-
Millbrae city (part)	41	39	265	-	13 767	234	112	6 028	341	1 099
Pacifica city	132	294	803	29	28 790	1 595	618	7 128	579	2 424
San Bruno city (part)	91	157	593	20	25 343	1 059	480	8 767	1 776	5 928
South San Francisco city	152	228	832	38	30 016	2 149	850	19 204	1 472	11 443
Santa Barbara County	1 129	2 595	2 843	163	305 228	11 374	8 880	20 886	1 561	69 712
Carpinteria Valley CCD	58	127	82	3	15 409	203	343	601	73	3 263
Carpinteria city	45	93	59	3	10 965	165	291	444	58	2 936
Summerland CDP (part)	4	13	7	-	1 449	12	17	57	6	48
Toro Canyon CDP	8	3	8	-	1 518	14	12	36	4	144
Cuyama CCD	2	9	1	-	1 087	13	29	10	-	243
Guadalupe CCD	7	37	52	3	3 214	62	180	468	49	2 555
Guadalupe city	5	37	47	3	2 903	60	178	448	47	2 459
Santa Maria city (part)	-	-	-	-	4	-	-	-	-	-
Lompoc Valley CCD	353	487	487	58	43 152	4 851	1 555	2 984	418	8 513
Buellton city (part)	-	-	-	-	-	-	-	-	-	-
Lompoc city	216	391	326	41	28 878	3 449	1 246	2 191	281	7 432
Mission Hills CDP	14	26	28	1	2 606	144	92	142	25	300
Vandenberg AFB CDP	93	21	103	6	4 746	857	78	392	71	393
Vandenberg Village CDP	29	29	25	10	5 048	376	103	221	27	211
Santa Barbara CCD	393	948	1 323	59	145 224	3 645	3 096	10 378	586	26 320
Goleta CDP	116	293	448	12	45 133	951	883	4 172	162	6 000
Isla Vista CDP	73	104	299	10	13 684	527	290	2 539	112	2 336
Mission Canyon CDP	3	8	3	1	2 495	19	16	44	3	96
Montecito CDP	7	36	53	-	9 534	65	75	207	42	240
Santa Barbara city	193	484	504	36	71 519	2 047	1 773	3 304	262	17 188
Summerland CDP (part)	-	-	-	-	-	-	-	-	-	-
Santa Maria Valley CCD	285	839	812	36	77 631	2 462	3 071	6 063	377	26 885
Orcutt CDP	88	219	309	10	25 957	539	558	1 349	86	1 494
Santa Maria city (part)	171	589	473	26	48 364	1 803	2 408	4 585	270	24 329
Santa Ynez Valley CCD	31	148	86	4	19 511	138	606	382	58	1 933
Buellton city (part)	8	20	21	-	3 233	41	80	76	16	525
Los Alamos CDP	1	7	6	-	1 118	4	38	20	8	258
Santa Ynez CDP	9	37	16	-	4 308	20	102	90	9	174
Solvang city	8	34	26	2	4 909	36	77	95	13	429
Santa Clara County	3 811	6 340	18 611	589	969 182	56 596	22 648	462 261	11 957	243 794
Diablo Range CCD	-	-	-	-	655	12	8	29	2	130
Morgan Hill city (part)	-	-	-	-	-	-	-	-	-	-
San Jose city (part)	-	-	-	-	8	-	-	-	-	-
Gilroy CCD	74	217	354	19	28 723	976	1 100	2 558	240	14 293
Gilroy city (part)	72	181	329	19	26 317	942	1 010	2 364	231	12 909
Lexington CCD	4	25	20	3	3 706	29	66	125	5	125
Lexington Hills CDP	1	13	15	2	2 314	19	37	78	5	81
San Jose city (part)	-	-	-	-	-	-	-	-	-	-
Llagas-Uvas CCD	5	40	25	-	2 791	43	71	139	13	236
Gilroy city (part)	-	-	-	-	9	-	-	-	-	10
San Jose city (part)	-	-	-	-	30	-	-	-	-	8
San Jose CCD	3 719	6 040	18 136	567	926 703	55 466	21 372	457 934	11 676	228 918
Alum Rock CDP	32	99	63	5	6 586	375	402	1 356	101	5 503
Buena Vista CDP	3	5	4	-	867	100	21	69	13	742
Burbank CDP	18	18	35	3	3 578	204	85	416	51	1 225
Cambrian Park CDP	10	21	51	1	2 917	32	63	202	11	207
Campbell city	103	221	483	10	29 359	1 159	542	6 120	247	2 642
Cupertino city (part)	66	130	680	9	26 110	508	314	23 344	169	1 127
East Foothills CDP	22	57	110	7	5 932	294	173	1 068	62	1 171
Fruitdale CDP	-	14	14	1	738	23	30	67	8	98
Gilroy city (part)	-	-	-	-	38	-	-	7	-	10
Los Altos city (part)	11	45	423	4	22 896	178	123	4 760	80	403
Los Altos Hills town (part)	3	12	52	-	2 691	22	18	834	19	63
Los Gatos town	43	116	354	4	25 640	309	241	2 623	84	703
Loyola CDP (part)	3	8	48	-	2 255	22	21	506	3	62
Milpitas city	150	217	774	27	21 555	2 746	843	34 070	739	6 070
Monte Sereno city	3	5	66	-	3 002	14	9	504	6	48
Morgan Hill city (part)	68	211	346	10	25 739	739	713	2 639	248	5 386
Mountain View city	206	204	857	27	47 505	2 201	664	15 919	404	7 140
Palo Alto city (part)	130	164	793	11	45 079	1 472	424	10 980	198	1 349
San Jose city (part)	2 138	3 404	9 185	357	460 734	36 928	13 228	257 571	7 091	167 345
San Martin CDP	13	28	35	-	2 949	54	101	309	17	1 005
Santa Clara city	238	342	1 258	28	61 000	2 860	1 130	32 171	912	9 655
Saratoga city (part)	14	60	371	1	20 724	145	128	9 163	89	345
Seven Trees CDP	13	14	9	-	824	52	76	150	11	675
Stanford CDP	79	43	235	5	8 543	764	193	3 749	47	654
Sunnyvale city	282	471	1 564	56	74 769	3 599	1 405	45 105	889	12 000
Sunol-Midtown CDP	2	1	2	-	407	17	13	35	2	319
West Santa Clara CCD	9	18	76	-	6 604	70	31	1 476	21	92
Cupertino city (part)	-	3	2	-	581	4	5	62	4	6
Los Altos city (part)	-	-	-	-	55	-	3	12	-	-
Los Altos Hills town (part)	1	8	48	-	3 408	33	12	980	9	42
Loyola CDP (part)	4	-	2	-	604	8	-	121	1	14
Palo Alto city (part)	-	3	13	-	972	16	5	206	5	5
Saratoga city (part)	-	-	-	-	-	-	-	-	-	-
Santa Cruz County	666	1 904	1 926	82	201 777	3 771	5 296	11 916	1 054	43 921
San Lorenzo Valley CCD	59	303	188	8	27 200	272	643	671	138	931
Ben Lomond CDP	1	19	9	1	2 242	8	47	54	12	103
Boulder Creek CDP	6	51	24	-	3 837	37	114	102	25	148
Day Valley CDP (part)	-	-	-	-	-	-	-	-	-	-
Santa Cruz CCD	533	1 202	1 319	65	130 735	2 727	2 863	7 922	636	12 754
Aptos CDP	23	60	60	3	8 784	93	153	314	25	380
Capitola city	30	115	77	-	8 850	166	196	517	45	764
Day Valley CDP (part)	9	27	11	3	2 686	38	73	75	9	287
Felton CDP	2	7	8	-	985	11	14	25	7	47

Table 5. **Population for Selected Categories of Race: 2000**—Con.

[For information on confidentiality protection, nonsampling error, and definitions, see text]

State County County Subdivision Place	Selected combinations of two races				Race alone or in combination with one or more other races					
	White; Black or African American	White; American Indian and Alaska Native	White; Asian	Black or African American; American Indian and Alaska Native	White	Black or African American	American Indian and Alaska Native	Asian	Native Hawaiian and Other Pacific Islander	Some other race
Santa Cruz County—Con.										
Santa Cruz CCD—Con.										
Live Oak CDP	85	172	104	8	13 637	383	421	835	77	2 197
Opal Cliffs CDP	17	66	46	5	5 751	98	153	201	25	556
Rio del Mar CDP	19	45	55	-	8 654	84	107	322	29	262
Santa Cruz city	235	416	602	33	45 123	1 383	1 130	3 593	227	5 877
Scotts Valley city	25	67	107	2	10 447	95	133	679	56	402
Soquel CDP	18	35	49	2	4 424	115	89	276	21	416
Twin Lakes CDP	27	37	36	6	4 586	107	98	192	29	810
Seaside CCD	2	34	51	1	3 827	70	62	158	26	287
Watsonville CCD	72	365	368	8	40 015	702	1 728	3 165	254	29 949
Amesti CDP	-	20	15	1	1 741	8	48	75	3	677
Aptos Hills-Larkin Valley CDP	3	18	18	-	2 102	21	30	65	9	248
Corralitos CDP	4	12	17	-	2 062	9	38	86	9	325
Day Valley CDP (part)	-	1	3	-	519	2	7	9	-	13
Freedom CDP	3	24	57	-	2 976	37	151	310	36	2 869
Interlaken CDP	7	62	45	-	4 129	90	175	495	22	2 809
Watsonville city	42	186	188	6	20 957	468	1 158	1 884	138	22 072
Shasta County	404	2 921	515	57	151 083	1 818	7 829	3 938	451	4 125
Central Shasta CCD	13	251	34	2	9 983	48	555	86	28	182
Big Bend CDP	-	3	-	-	129	-	16	2	-	7
Millville CDP	-	15	-	-	597	-	16	8	1	4
Montgomery Creek CDP	-	3	-	-	84	-	15	-	-	-
Round Mountain CDP	-	3	-	-	109	-	16	-	-	2
Shingletown CDP	3	47	13	-	2 135	11	100	23	4	26
East Shasta CCD	6	120	13	1	7 411	22	607	58	11	356
Burney CDP	1	52	7	-	2 899	4	276	29	2	79
Fall River Mills CDP	5	11	4	-	551	5	73	4	-	43
McArthur CDP	-	4	-	-	272	-	24	-	1	79
Redding-Anderson CCD	382	2 449	444	54	128 478	1 723	6 385	3 722	398	3 515
Anderson city	49	197	23	5	8 176	115	616	205	23	319
Cottonwood CDP	16	71	4	-	2 666	23	167	95	2	120
Palo Cedro CDP	-	22	2	1	1 194	13	43	22	1	15
Redding city	262	1 121	320	35	74 153	1 234	3 113	2 963	257	2 015
Shasta Lake city	15	294	15	2	8 300	88	709	66	28	239
Sacramento Canyon CCD	2	21	2	-	1 531	4	78	8	-	24
Lakehead-Lakeshore CDP	2	7	-	-	520	3	27	-	-	10
Southwest Shasta CCD	1	80	22	-	3 680	21	204	64	14	48
French Gulch CDP	-	3	-	-	241	-	13	2	-	3
Sierra County	5	42	12	-	3 433	12	111	22	9	59
East Sierra CCD	5	32	8	-	2 416	12	79	15	8	42
Loyalton city	2	3	-	-	831	4	26	4	4	9
West Sierra CCD	-	10	4	-	1 017	-	32	7	1	17
Siskiyou County	75	900	92	14	40 074	726	2 747	701	130	1 632
Butte Valley CCD	-	34	-	-	1 536	2	113	15	1	263
Dorris city	-	22	-	-	757	1	74	3	1	81
Macdoel CDP	-	1	-	-	51	-	13	8	-	69
Mount Hebron CDP	-	2	-	-	70	-	4	-	-	20
Dunsmuir CCD	6	43	5	2	2 300	65	105	22	4	59
Dunsmuir city	5	31	4	1	1 789	43	74	15	4	49
Etna CCD	2	84	10	-	3 081	8	311	40	10	72
Etna city	-	20	1	-	718	2	71	7	-	14
Greenview CDP (part)	-	6	5	-	170	2	15	8	2	-
Fort Jones CCD	1	51	2	-	1 661	4	96	5	6	55
Fort Jones city	-	21	2	-	622	1	43	4	5	25
Greenview CDP (part)	-	-	-	-	21	-	1	-	-	-
Happy Camp CCD	1	130	3	1	1 759	13	525	23	2	22
Hornbrook-Hilt CCD	-	17	1	-	684	3	56	4	5	30
Hornbrook CDP	-	5	-	-	255	-	21	1	2	18
McCloud-Medicine Lake CCD	4	38	3	1	1 575	34	78	21	6	35
McCloud CDP	4	29	3	1	1 253	32	58	21	6	21
Tennant CDP	-	4	-	-	60	-	5	-	-	2
Montague CCD	-	70	6	-	3 738	17	240	22	22	110
Montague city	-	27	3	-	1 346	2	102	5	5	47
Mount Shasta CCD	18	79	34	2	6 852	93	130	139	10	164
Mount Shasta city	6	41	10	-	3 409	69	59	69	8	101
Tulelake CCD	-	18	1	-	1 191	11	36	7	-	298
Tulelake city	-	16	1	-	818	11	32	5	-	244
Weed CCD	25	118	5	5	5 535	367	240	203	35	289
Carrick CDP	-	2	-	-	147	2	6	3	2	4
Edgewood CDP	-	1	-	-	61	4	3	1	-	2
Weed city	17	63	4	4	2 302	306	142	154	23	212
Yreka CCD	18	218	22	3	10 162	109	817	200	29	235
Gazelle CDP	1	6	-	-	128	1	11	1	-	3
Grenada CDP	1	9	-	-	316	2	35	3	-	7
Yreka city	8	128	20	2	6 534	63	598	168	24	173
Solano County	2 652	2 630	5 378	715	241 714	65 428	7 890	60 724	6 051	40 581
Dixon CCD	55	141	143	7	14 382	427	378	776	108	4 103
Dixon city	52	116	132	7	12 116	409	315	703	103	3 355
Vacaville city (part)	-	-	-	-	-	-	-	-	-	-
Fairfield-Suisun City CCD	1 047	837	2 096	269	76 439	22 268	2 618	19 299	2 361	14 154
Fairfield city	804	627	1 579	201	59 562	16 411	1 992	13 466	1 710	10 939
Green Valley CDP	9	9	16	-	1 634	146	19	91	15	30
Suisun City city	232	176	482	66	13 209	5 655	549	5 609	582	2 942
Vacaville city (part)	-	-	-	-	2	-	-	-	4	-
Vallejo city (part)	-	-	-	-	-	-	-	-	-	-
Rio Vista CCD	7	45	35	-	4 937	111	134	145	45	595
Rio Vista city	7	37	29	-	4 188	63	109	122	39	251
Vacaville CCD	496	729	1 208	87	74 850	10 162	1 999	5 872	922	8 176
Elmira CDP	-	2	3	-	186	3	3	3	3	14
Vacaville city (part)	474	664	1 138	80	68 046	9 920	1 858	5 574	863	7 752

Table 5. **Population for Selected Categories of Race: 2000**—Con.

[For information on confidentiality protection, nonsampling error, and definitions, see text]

State County County Subdivision Place	Selected combinations of two races				Race alone or in combination with one or more other races					
	White; Black or African American	White; American Indian and Alaska Native	White; Asian	Black or African American; American Indian and Alaska Native	White	Black or African American	American Indian and Alaska Native	Asian	Native Hawaiian and Other Pacific Islander	Some other race
Solano County—Con.										
Vallejo CCD	1 047	878	1 896	352	71 106	32 460	2 761	34 632	2 615	13 553
Benicia city	144	257	342	15	22 419	1 556	537	2 566	207	1 119
Vallejo city (part)	871	599	1 507	335	47 121	30 138	2 129	31 723	2 358	11 763
Sonoma County	1 491	4 029	3 128	171	390 660	9 282	11 038	19 030	2 186	46 662
Cloverdale-Geyserville CCD	8	112	28	-	10 307	42	451	166	25	2 299
Cloverdale city	3	69	16	-	5 559	15	207	97	15	1 219
Healdsburg CCD	60	355	231	11	33 995	409	1 119	992	116	5 756
Healdsburg city	11	83	62	-	8 919	71	309	154	15	1 655
Windsor town (part)	40	205	137	10	18 710	276	648	724	86	3 205
Petaluma CCD	480	972	1 095	45	105 002	2 553	2 154	6 695	752	8 870
Cotati city	37	62	63	2	5 696	213	139	336	41	395
Petaluma city	184	394	493	13	47 874	936	835	2 828	246	4 191
Rohnert Park city (part)	234	377	471	20	35 815	1 224	877	3 103	417	3 200
Russian River-Coastal CCD	85	317	115	6	22 900	311	763	464	93	1 284
Bodega Bay CDP	3	11	2	-	1 247	9	33	21	2	142
Forestville CDP	8	21	17	-	2 206	45	64	64	6	95
Graton CDP (part)	-	4	2	-	278	-	6	3	-	9
Guerneville CDP	8	42	8	1	2 245	29	94	36	13	169
Monte Rio CDP	5	17	3	1	1 053	16	30	16	9	31
Occidental CDP	3	12	-	-	1 211	15	31	20	14	27
Santa Rosa CCD	718	1 770	1 291	98	155 064	5 279	5 401	9 136	990	23 372
Larkfield-Wikiup CDP	22	80	80	2	6 782	114	186	354	31	331
Rohnert Park city (part)	-	1	-	-	29	-	2	-	-	1
Roseland CDP	31	76	44	7	3 999	233	278	424	49	1 793
Santa Rosa city (part)	589	1 216	1 033	68	120 069	4 345	3 896	7 473	786	18 124
Sebastopol city (part)	-	-	-	-	-	-	-	-	-	-
Windsor town (part)	-	2	-	-	22	-	2	-	1	14
Sebastopol CCD	65	245	192	5	26 934	325	559	695	71	1 709
Graton CDP (part)	7	9	12	-	1 313	17	38	34	3	184
Santa Rosa city (part)	-	-	-	-	-	-	-	-	-	-
Sebastopol city (part)	24	62	38	2	7 209	98	146	181	24	393
Sonoma CCD	75	258	176	6	36 458	363	591	882	139	3 372
Boyes Hot Springs CDP	12	48	23	1	5 270	65	113	99	21	1 420
Eldridge CDP	-	25	10	-	1 375	32	39	61	15	80
El Verano CDP	7	57	18	-	3 484	22	99	77	11	483
Fetters Hot Springs-Agua Caliente CDP	18	17	22	1	2 182	48	52	66	10	286
Glen Ellen CDP	4	5	1	-	911	26	22	17	5	43
Sonoma city	11	46	42	4	8 734	57	99	217	21	222
Temelec CDP	-	7	6	-	1 518	1	13	33	3	4
Stanislaus County	1 332	4 052	2 433	185	330 141	14 187	11 241	24 464	3 567	89 113
Hughson CCD	13	61	22	-	7 385	75	183	207	27	1 680
Hickman CDP	-	2	3	-	405	-	9	6	-	58
Hughson city	5	40	5	-	2 873	39	102	59	16	1 050
Keyes CDP (part)	-	-	-	-	205	-	4	18	-	62
Modesto CCD	1 028	2 774	1 578	147	202 292	11 426	7 733	18 429	2 761	56 660
Bret Harte CDP	5	40	9	-	2 333	68	153	54	8	2 828
Bystrom CDP	4	32	6	-	2 610	121	134	178	32	1 658
Ceres city	82	360	166	15	23 878	1 130	977	2 182	256	8 196
Empire CDP	3	88	13	2	2 766	27	166	99	18	1 063
Keyes CDP (part)	-	36	5	-	2 793	30	135	163	17	1 351
Modesto city (part)	794	1 730	1 244	100	137 770	8 969	4 806	14 449	2 215	29 663
Riverbank city	58	160	48	6	11 234	333	426	312	71	4 230
Shackelford CDP	28	77	12	-	2 902	113	198	92	15	2 210
West Modesto CDP (part)	31	45	14	5	3 566	257	219	235	48	2 032
Newman CCD	4	63	41	3	6 064	136	210	217	48	2 989
Newman city	4	61	36	1	4 685	115	191	197	42	2 323
Oakdale CCD	37	259	122	4	21 579	162	582	418	65	2 288
East Oakdale CDP	1	24	20	3	2 569	14	83	67	5	79
Oakdale city	27	168	79	1	13 579	120	368	291	42	1 755
Patterson CCD	35	108	78	6	10 235	353	385	415	100	6 234
Grayson CDP	2	5	2	1	497	18	20	11	4	583
Patterson city	33	92	65	2	7 184	287	289	347	80	4 239
Westley CDP	-	2	1	-	313	8	20	5	2	418
Salida CCD	35	140	160	4	14 035	536	386	1 048	110	2 943
Del Rio CDP	-	5	9	-	1 021	19	12	107	-	37
Modesto city (part)	-	-	4	-	150	3	-	21	3	2
Salida CDP	30	97	139	4	9 255	494	307	848	88	2 377
West Modesto CDP (part)	-	1	1	-	31	-	2	1	-	5
Turlock CCD	132	448	365	17	54 227	1 157	1 304	3 387	407	13 141
Denair CDP	6	37	5	-	2 847	18	92	15	1	618
Turlock city	108	323	332	15	42 957	1 021	1 003	3 198	351	10 403
Waterford CCD	43	161	64	2	11 164	227	356	301	41	2 313
Modesto city (part)	26	21	8	1	2 250	142	47	115	16	178
Waterford city	12	92	43	-	5 327	57	210	111	15	1 562
Westport CCD	5	38	3	2	3 160	115	102	42	8	865
Modesto city (part)	-	-	-	-	-	-	-	-	-	-
Riverdale Park CDP	-	11	1	2	775	20	36	6	3	314
Sutter County	149	797	493	26	56 027	1 858	2 335	10 256	340	11 978
Live Oak CCD	3	46	16	-	4 984	108	231	887	14	2 533
Live Oak city	2	36	13	-	3 294	104	170	700	14	2 246
Meridian-Robbins CCD	-	27	3	-	1 221	2	67	19	-	364
South Sutter CCD	1	24	9	-	2 346	19	74	87	19	245
Sutter CCD	10	81	15	1	3 096	24	164	73	2	269
Sutter CDP	9	68	8	-	2 584	21	146	46	2	247
Yuba City CCD	131	593	431	25	42 706	1 674	1 736	8 815	301	8 108
South Yuba City CDP	20	109	115	-	8 450	254	259	3 197	53	998
Tierra Buena CDP	3	34	33	1	3 609	69	106	619	13	375
Yuba City city	101	354	250	24	26 003	1 268	1 171	3 909	215	6 116
Yuba Rural CCD	4	26	19	-	1 674	31	63	375	4	459

Table 5. **Population for Selected Categories of Race: 2000**—Con.

[For information on confidentiality protection, nonsampling error, and definitions, see text]

State County County Subdivision Place	Selected combinations of two races				Race alone or in combination with one or more other races					
	White; Black or African American	White; American Indian and Alaska Native	White; Asian	Black or African American; American Indian and Alaska Native	White	Black or African American	American Indian and Alaska Native	Asian	Native Hawaiian and Other Pacific Islander	Some other race
Tehama County	105	835	138	11	49 324	493	2 130	662	125	5 334
Corning CCD	31	197	36	5	10 415	117	492	137	37	2 352
Corning city	23	125	12	5	5 327	69	295	57	22	1 315
East Tehama CCD	3	46	6	-	3 475	41	129	22	10	311
Los Molinos CDP	-	17	1	-	1 742	7	52	12	4	200
Manton CDP	3	10	3	-	353	5	16	5	5	7
Mineral CDP	-	-	-	-	138	1	4	-	-	-
Red Bluff CCD	69	526	88	5	31 942	279	1 341	456	61	2 368
Gerber-Las Flores CDP	-	20	-	1	910	12	90	6	1	430
Red Bluff city	42	151	54	-	11 775	139	466	280	19	883
Tehama city	-	12	1	1	357	4	29	2	4	54
West Tehama CCD	2	66	8	1	3 492	56	168	47	17	303
Rancho Tehama Reserve CDP	-	29	4	-	1 208	15	83	24	2	128
Trinity County	5	395	31	2	12 120	67	1 049	114	49	212
Hayfork CCD	-	131	5	-	2 602	5	355	16	12	24
Hayfork CDP (part)	-	119	5	-	2 102	3	318	12	10	20
Lower Trinity CCD	-	75	3	-	1 892	4	234	11	9	35
Hayfork CDP (part)	-	-	-	-	-	-	-	-	-	-
Mad River CCD	-	28	-	1	762	3	90	5	1	14
Weaverville CCD	5	161	23	1	6 864	55	370	82	27	139
Lewiston CDP	-	30	5	-	1 234	3	64	14	6	45
Weaverville CDP	5	65	12	1	3 357	16	175	49	13	67
Tulare County	589	2 355	1 067	130	228 348	7 231	9 314	14 551	941	125 199
Dinuba CCD	16	122	104	-	16 834	150	522	837	64	10 845
Dinuba city	6	81	73	-	9 637	83	329	561	43	7 105
London CDP	-	5	-	-	885	4	36	16	1	962
Traver CDP	-	1	-	-	397	6	20	3	-	323
Earlimart CCD	6	22	39	-	3 624	147	255	969	35	8 916
Alpaugh CDP	-	5	13	-	395	2	24	28	2	349
Earlimart CDP	1	4	12	-	1 523	72	132	603	10	4 593
Richgrove CDP	-	1	2	-	488	6	32	175	10	2 080
Exeter CCD	28	227	43	6	15 900	158	752	366	25	8 857
Exeter city	17	82	21	6	6 690	87	234	157	14	2 316
Farmersville city	4	86	8	-	4 157	47	300	121	5	4 643
Lemon Cove CDP (part)	-	2	-	-	222	2	16	6	-	14
Visalia city (part)	-	-	-	-	6	-	-	-	-	-
Ivanhoe CCD	6	27	6	1	4 947	45	132	93	3	2 571
Ivanhoe CDP	3	16	2	1	2 528	33	89	42	3	2 205
Lindsay CCD	17	73	26	-	7 693	108	317	284	19	7 208
Lindsay city	13	37	10	-	4 944	84	212	147	16	5 272
Orosi-Cutler CCD	2	28	48	7	6 501	92	232	1 134	23	8 494
Cutler CDP	-	3	8	5	1 710	29	85	57	1	2 816
East Orosi CDP	-	3	4	-	219	5	6	19	1	195
Orosi CDP	2	15	10	1	2 504	40	106	797	12	4 273
Pixley CCD	6	27	11	4	2 013	266	113	73	6	2 660
Pixley CDP	5	10	1	3	944	131	63	19	4	1 551
Porterville CCD	71	415	217	28	36 335	806	1 851	3 189	217	22 547
East Porterville CDP	3	34	12	4	3 327	68	244	229	40	3 140
Poplar-Cotton Center CDP	-	1	1	4	473	4	30	261	9	765
Porterville city (part)	55	278	162	19	23 219	658	1 145	2 213	138	14 197
Springville-Johnsondale CCD	3	41	6	3	4 250	55	623	71	13	278
Springville CDP	1	15	3	-	1 071	2	24	16	9	33
Strathmore CCD	21	41	15	7	4 092	60	130	136	2	3 014
Porterville city (part)	-	-	-	-	1	-	-	1	-	12
Strathmore CDP	11	24	1	-	1 278	17	58	37	1	1 302
Terra Bella CCD	8	42	7	-	2 965	48	165	192	8	3 284
Ducor CDP	-	2	-	-	182	1	4	11	-	318
Terra Bella CDP	8	11	1	-	1 118	31	82	143	8	2 234
Tipton CCD	3	29	2	-	2 565	12	86	34	10	3 494
Tipton CDP	3	15	-	-	646	6	25	10	2	1 232
Woodville CDP	-	6	1	-	516	2	38	3	1	1 187
Tulare CCD	183	361	114	38	34 855	2 693	1 251	1 288	203	17 814
Tulare city	174	284	104	36	27 108	2 562	1 041	1 165	158	14 670
Visalia CCD	198	822	390	35	77 162	2 490	2 629	5 717	292	21 334
Goshen CDP	4	22	3	-	1 593	77	73	37	5	703
Visalia city (part)	177	702	364	30	66 889	2 133	2 237	5 482	249	18 556
Woodlake-Three Rivers CCD	21	78	39	1	8 612	101	256	168	21	3 883
Lemon Cove CDP (part)	-	-	-	-	40	-	-	-	-	-
Three Rivers CDP	2	22	8	-	2 109	10	53	27	7	140
Woodlake city	3	16	10	1	3 415	46	102	85	10	3 323
Tuolumne County	60	780	167	2	50 228	1 240	1 875	652	219	1 961
East Sonora-Phoenix Lake CCD	16	151	38	-	11 866	72	303	123	36	212
East Sonora CDP	5	20	6	-	2 010	22	41	27	7	43
Mono Vista CDP (part)	3	39	14	-	2 925	18	64	31	8	62
Phoenix Lake-Cedar Ridge CDP (part)	7	49	9	-	4 317	25	94	44	12	66
Sonora city (part)	-	-	-	-	4	-	-	-	-	-
Soulsbyville CDP (part)	-	8	2	-	309	-	21	2	1	18
Groveland CCD	7	78	18	-	4 578	41	171	57	14	95
Groveland-Big Oak Flat CDP	7	52	15	-	3 245	29	111	43	9	67
Sonora CCD	20	278	41	1	16 699	1 039	659	254	70	1 282
Chinese Camp CDP	-	2	1	-	137	2	7	2	-	1
Jamestown CDP	8	36	6	-	2 839	11	111	49	18	84
Sonora city (part)	7	69	17	-	4 169	40	149	77	12	122
Twain Harte-Tuolumne City CCD	17	273	70	1	17 085	88	742	218	99	372
Columbia CDP	4	61	12	-	2 282	25	99	47	18	57
Mi-Wuk Village CDP	2	35	3	-	1 433	5	53	21	10	37
Mono Vista CDP (part)	-	5	-	-	42	-	5	-	-	-
Phoenix Lake-Cedar Ridge CDP (part)	-	2	8	-	625	3	16	13	3	16
Soulsbyville CDP (part)	-	8	3	-	1 323	-	34	10	2	48
Tuolumne City CDP	3	39	6	-	1 729	11	126	14	16	49
Twain Harte CDP	2	32	20	1	2 494	11	64	41	23	44

Table 5. **Population for Selected Categories of Race: 2000**—Con.

[For information on confidentiality protection, nonsampling error, and definitions, see text]

State County County Subdivision Place	Selected combinations of two races				Race alone or in combination with one or more other races					
	White; Black or African American	White; American Indian and Alaska Native	White; Asian	Black or African American; American Indian and Alaska Native	White	Black or African American	American Indian and Alaska Native	Asian	Native Hawaiian and Other Pacific Islander	Some other race
Ventura County	1 735	4 237	5 536	246	552 424	18 240	13 270	48 856	3 502	148 362
Camarillo CCD	143	323	566	17	47 631	1 136	755	4 815	295	4 705
Camarillo city (part)	130	283	523	16	41 412	1 050	661	4 486	273	4 220
Thousand Oaks city (part)	-	-	-	-	-	-	-	-	-	-
Fillmore-Piru CCD	16	84	71	-	10 186	85	376	286	44	7 287
Fillmore city	13	58	49	-	7 816	70	276	213	37	5 817
Piru CDP	-	6	4	-	669	3	49	26	-	487
Las Posas CCD	12	22	15	-	2 506	255	70	163	12	990
El Rio CDP (part)	8	1	3	-	242	11	14	12	-	178
Los Padres CCD	-	14	2	-	686	1	18	8	-	68
Meiners Oaks-Ojai CCD	39	265	124	1	26 832	238	583	537	94	2 298
Meiners Oaks CDP	4	43	16	-	3 238	28	94	56	7	469
Mira Monte CDP	6	54	34	-	6 609	47	128	137	22	470
Oak View CDP	5	44	9	1	3 705	34	119	54	8	405
Ojai city	14	63	34	-	7 128	75	109	180	33	587
San Buenaventura (Ventura) city (part)	-	-	-	-	-	-	-	-	-	-
Moorpark CCD	73	174	278	3	25 350	626	406	2 203	116	5 170
Moorpark city	71	166	275	3	24 449	598	377	2 150	115	4 991
Simi Valley city (part)	-	-	-	-	4	-	-	-	-	-
Oxnard CCD	534	935	1 388	113	101 882	9 636	4 486	17 154	1 543	83 837
Channel Islands Beach CDP	8	19	19	1	2 926	49	39	91	14	127
El Rio CDP (part)	5	35	17	2	2 949	91	194	106	34	2 646
Oxnard city (part)	387	676	1 045	83	78 236	7 476	3 439	14 649	1 228	73 889
Port Hueneme city	106	177	234	24	13 629	1 594	642	1 818	198	5 442
Santa Paula CCD	40	167	45	3	18 701	274	665	365	113	12 942
Santa Paula city	38	153	43	3	16 993	212	614	328	106	11 737
Simi Valley CCD	255	743	993	26	98 351	1 910	1 807	8 648	447	9 206
Simi Valley city (part)	243	710	962	26	94 255	1 855	1 734	8 449	436	9 063
Thousand Oaks city (part)	-	-	-	-	4	-	-	-	-	-
Thousand Oaks CCD	258	485	1 283	39	131 546	1 962	1 426	10 366	403	7 442
Camarillo city (part)	6	12	64	2	6 426	60	35	469	22	151
Casa Conejo CDP	4	20	28	1	2 814	40	31	139	17	242
Oak Park CDP	2	3	24	-	2 203	3	10	110	8	53
Simi Valley city (part)	-	-	-	-	-	-	-	-	-	-
Thousand Oaks city (part)	223	398	1 013	30	102 569	1 642	1 198	8 199	318	6 590
Triunfo Pass-Coastal CCD	-	4	7	-	1 406	15	14	61	2	60
Thousand Oaks city (part)	-	-	-	-	-	-	-	-	-	-
Ventura CCD	365	1 021	764	44	87 347	2 102	2 664	4 250	433	14 357
Oxnard city (part)	-	-	-	-	-	-	-	-	-	-
San Buenaventura (Ventura) city (part)	359	979	740	43	83 444	2 029	2 492	4 104	401	13 114
Yolo County	460	1 234	1 846	64	121 479	4 378	3 752	19 737	1 069	27 596
Clarksburg CCD	-	4	10	-	1 049	10	10	71	12	277
Davis CCD	228	366	1 163	23	50 029	2 078	975	13 761	342	4 347
Davis city	215	337	1 010	23	44 742	1 852	901	11 987	317	3 629
West Sacramento city (part)	-	-	-	-	-	-	-	-	-	-
East Yolo CCD	96	319	283	18	22 322	1 034	1 046	3 042	414	6 246
West Sacramento city (part)	96	319	283	18	22 178	1 028	1 046	3 025	413	6 227
Esparto CCD	4	43	25	2	3 160	55	134	109	2	1 344
Esparto CDP	-	25	14	-	1 240	11	57	54	1	587
Knights Landing CCD	2	33	13	1	2 477	196	82	76	5	1 089
Winters CCD	10	63	38	-	5 607	80	184	164	58	1 857
Winters city	8	56	32	-	4 544	54	129	125	50	1 548
Woodland CCD	120	406	314	20	36 835	925	1 321	2 514	236	12 436
Woodland city	118	386	299	20	34 885	859	1 282	2 453	231	11 983
Yuba County	268	1 260	387	50	45 559	2 433	3 141	5 369	306	7 236
Linda CCD	89	250	69	10	8 392	592	780	2 746	76	2 268
Linda CDP	89	228	67	10	8 104	589	730	2 731	76	2 244
Marysville city (part)	-	-	-	-	-	-	-	-	-	-
Linda Rural CCD	60	81	106	11	6 262	722	224	524	73	519
Beale AFB CDP	56	24	80	8	3 897	652	99	409	70	322
Marysville city (part)	-	-	-	-	-	-	-	-	-	-
Marysville CCD	55	226	81	21	9 537	723	595	890	56	1 565
Marysville city (part)	54	220	78	21	9 280	722	584	883	56	1 489
Marysville Rural CCD	8	163	31	3	5 681	47	297	149	24	305
Loma Rica CDP	5	63	12	2	1 966	20	117	32	5	46
Marysville city (part)	-	-	-	-	1	-	-	-	-	-
Olivehurst CCD	48	341	53	4	8 844	270	813	797	46	2 063
Olivehurst CDP	36	323	50	4	8 098	244	780	679	45	1 984
Wheatland CCD	1	56	28	-	2 555	30	114	201	24	421
Wheatland city	-	50	20	-	1 819	28	90	164	13	313
Yuba Foothills CCD	7	143	19	1	4 288	49	318	62	7	95
Challenge-Brownsville CDP	2	32	3	-	1 035	6	55	9	1	12

Table 6. **Population for Selected Categories of Race: 2000**

[For information on confidentiality protection, nonsampling error, and definitions, see text]

State County Place	Selected combinations of two races				Race alone or in combination with one or more other races					
	White; Black or African American	White; American Indian and Alaska Native	White; Asian	Black or African American; American Indian and Alaska Native	White	Black or African American	American Indian and Alaska Native	Asian	Native Hawaiian and Other Pacific Islander	Some other race
The State	**101 705**	**175 273**	**247 396**	**25 204**	**21 490 973**	**2 513 041**	**627 562**	**4 155 685**	**221 458**	**6 575 625**
COUNTY										
Alameda County	6 492	6 534	17 060	2 356	766 316	233 484	23 177	326 949	17 548	164 920
Alpine County	2	32	-	1	931	14	277	18	7	25
Amador County	44	372	112	6	30 889	1 433	1 046	513	86	2 026
Butte County	605	2 744	842	93	178 739	3 873	7 271	8 349	695	12 756
Calaveras County	63	621	136	16	38 223	425	1 418	551	120	1 222
Colusa County	9	121	34	6	12 812	131	619	352	135	5 638
Contra Costa County	3 804	5 416	10 662	1 001	661 457	97 879	14 926	121 969	7 221	98 210
Del Norte County	51	647	91	10	22 725	1 267	2 500	813	77	1 310
El Dorado County	259	1 503	903	32	144 481	1 260	3 379	4 591	483	7 059
Fresno County	1 985	4 581	3 366	465	463 687	47 153	20 449	73 403	2 539	231 758
Glenn County	46	250	53	1	19 912	222	865	1 027	74	5 415
Humboldt County	342	2 711	568	79	112 350	1 781	10 450	2 954	535	4 452
Imperial County	135	441	363	45	74 568	6 062	3 458	3 766	229	59 682
Inyo County	20	289	34	3	15 037	66	2 153	228	36	1 191
Kern County	1 844	5 151	2 576	393	430 745	43 735	17 399	27 500	1 878	169 328
Kings County	309	673	724	45	74 887	11 508	3 260	5 211	524	40 602
Lake County	186	802	172	25	52 135	1 541	2 780	754	218	3 045
Lassen County	50	395	77	12	28 169	3 081	1 572	382	194	1 402
Los Angeles County	23 884	27 986	54 172	8 065	5 022 646	999 747	138 696	1 245 019	49 514	2 558 599
Madera County	223	1 138	360	97	82 108	5 728	4 969	2 361	457	34 270
Marin County	755	1 034	2 313	82	215 479	8 549	2 684	14 263	926	14 651
Mariposa County	20	323	60	2	15 776	143	956	214	49	594
Mendocino County	175	1 284	278	47	72 715	880	5 734	1 513	291	8 727
Merced County	627	1 281	958	98	128 172	9 418	4 751	16 841	1 061	62 832
Modoc County	19	132	22	3	8 374	90	552	93	17	607
Mono County	23	81	53	-	11 074	94	410	213	39	1 325
Monterey County	1 170	1 995	3 570	165	241 131	17 895	7 656	30 939	3 336	122 336
Napa County	192	954	714	19	103 561	2 024	2 279	4 831	612	15 900
Nevada County	126	1 060	322	9	88 228	459	2 057	1 189	253	2 462
Orange County	5 603	11 268	22 920	670	1 945 080	59 426	37 584	423 911	16 666	487 122
Placer County	489	2 137	1 802	75	227 397	2 845	4 740	9 765	996	11 100
Plumas County	19	301	62	7	19 630	171	866	190	40	498
Riverside County	5 671	8 602	7 730	1 198	1 070 541	108 620	31 948	71 355	7 593	327 326
Sacramento County	8 153	10 237	11 475	2 146	837 945	139 495	30 649	159 302	13 935	119 937
San Benito County	88	383	345	14	37 059	791	1 189	1 954	247	14 928
San Bernardino County	6 694	10 686	8 515	1 897	1 077 973	171 461	37 491	97 340	9 362	407 044
San Diego County	10 193	13 015	26 867	1 844	1 979 176	186 679	46 177	295 346	24 524	423 848
San Francisco County	2 280	2 419	7 507	732	411 427	67 076	8 971	253 477	6 273	65 757
San Joaquin County	1 999	3 912	4 994	471	353 443	42 459	13 070	76 656	4 588	109 993
San Luis Obispo County	539	2 082	1 475	77	216 293	5 995	5 084	8 839	760	18 851
San Mateo County	1 581	2 374	8 506	390	448 881	28 947	7 504	156 605	13 803	89 400
Santa Barbara County	1 129	2 595	2 843	163	305 228	11 374	8 880	20 886	1 561	69 712
Santa Clara County	3 811	6 340	18 611	589	969 182	56 596	22 648	462 261	11 957	243 794
Santa Cruz County	666	1 904	1 926	82	201 777	3 771	5 296	11 916	1 054	43 921
Shasta County	404	2 921	515	57	151 083	1 818	7 829	3 938	451	4 125
Sierra County	5	42	12	-	3 433	12	111	22	9	59
Siskiyou County	75	900	92	14	40 074	726	2 747	701	130	1 632
Solano County	2 652	2 630	5 378	715	241 714	65 428	7 890	60 724	6 051	40 581
Sonoma County	1 491	4 029	3 128	171	390 660	9 282	11 038	19 030	2 186	46 662
Stanislaus County	1 332	4 052	2 433	185	330 141	14 187	11 241	24 464	3 567	89 113
Sutter County	149	797	493	26	56 027	1 858	2 335	10 256	340	11 978
Tehama County	105	835	138	11	49 324	493	2 130	662	125	5 334
Trinity County	5	395	31	2	12 120	67	1 049	114	49	212
Tulare County	589	2 355	1 067	130	228 348	7 231	9 314	14 551	941	125 199
Tuolumne County	60	780	167	2	50 228	1 240	1 875	652	219	1 961
Ventura County	1 735	4 237	5 536	246	552 424	18 240	13 270	48 856	3 502	148 362
Yolo County	460	1 234	1 846	64	121 479	4 378	3 752	19 737	1 069	27 596
Yuba County	268	1 260	387	50	45 559	2 433	3 141	5 369	306	7 236
PLACE										
Acton CDP, Los Angeles County	6	11	15	-	2 189	23	34	56	4	162
Adelanto city, San Bernardino County	104	108	75	25	10 089	2 626	516	490	71	5 596
Agoura Hills city, Los Angeles County	37	67	209	8	18 385	333	141	1 598	50	636
Alameda city, Alameda County	377	358	1 231	91	44 703	5 431	1 187	20 912	879	3 986
Alamo CDP, Contra Costa County	9	32	149	-	14 452	97	79	1 120	44	219
Albany city, Alameda County	115	79	347	22	10 905	909	226	4 584	64	805
Alhambra city, Los Angeles County	111	186	549	27	28 282	1 821	1 071	41 870	296	16 128
Aliso Viejo CDP, Orange County	138	157	631	19	33 033	1 076	384	5 293	235	2 141
Almanor CDP, Plumas County	-	-	-	-	-	-	-	-	-	-
Alondra Park CDP, Los Angeles County	33	39	87	1	4 029	1 162	138	1 550	75	2 226
Alpaugh CDP, Tulare County	-	5	13	-	395	2	24	28	2	349
Alpine CDP, San Diego County	16	74	54	3	12 183	147	251	345	64	463
Alpine Village CDP, Alpine County	-	1	-	-	85	-	44	1	-	8
Altadena CDP, Los Angeles County	374	143	287	150	22 216	14 373	763	2 381	134	5 662
Alta Sierra CDP, Nevada County	8	54	25	-	6 362	27	97	78	13	61
Alturas city, Modoc County	9	52	6	2	2 585	23	195	31	6	172
Alum Rock CDP, Santa Clara County	32	99	63	5	6 586	375	402	1 356	101	5 503
Amador City city, Amador County	-	4	-	-	186	-	6	-	-	12
American Canyon city, Napa County	53	74	142	7	6 297	819	187	1 841	212	1 113
Amesti CDP, Santa Cruz County	-	20	15	1	1 741	8	48	75	3	677
Anaheim city, Orange County	752	1 080	2 062	87	193 586	10 448	5 040	43 220	2 356	90 585
Anderson city, Shasta County	49	197	23	5	8 176	115	616	205	23	319
Angels City city, Calaveras County	2	48	8	1	2 877	11	115	26	9	59
Angwin CDP, Napa County	10	19	41	-	2 494	132	43	390	42	203
Antioch city, Contra Costa County	529	795	1 138	128	64 458	10 007	2 073	8 717	819	11 327

Table 6. **Population for Selected Categories of Race: 2000**—Con.

[For information on confidentiality protection, nonsampling error, and definitions, see text]

State County Place	Selected combinations of two races				Race alone or in combination with one or more other races					
	White; Black or African American	White; American Indian and Alaska Native	White; Asian	Black or African American; American Indian and Alaska Native	White	Black or African American	American Indian and Alaska Native	Asian	Native Hawaiian and Other Pacific Islander	Some other race
PLACE—Con.										
Apple Valley town, San Bernardino County	236	495	289	63	43 527	4 790	1 234	1 622	224	5 374
Aptos CDP, Santa Cruz County	23	60	60	3	8 784	93	153	314	25	380
Aptos Hills-Larkin Valley CDP, Santa Cruz County	3	18	18	-	2 102	21	30	65	9	248
Arbuckle CDP, Colusa County	-	8	11	-	1 306	8	68	28	4	1 073
Arcadia city, Los Angeles County	57	133	347	6	25 406	772	376	25 026	251	3 142
Arcata city, Humboldt County	64	266	117	10	14 907	390	797	545	77	930
Arden-Arcade CDP, Sacramento County	575	846	794	167	78 518	6 951	2 254	6 018	701	7 021
Armona CDP, Kings County	5	25	11	4	1 961	168	118	77	14	1 089
Arnold CDP, Calaveras County	4	57	10	2	4 107	17	101	34	11	51
Aromas CDP	5	40	33	-	2 351	18	87	130	11	369
Monterey County (part)	2	18	20	-	1 160	9	36	90	7	208
San Benito County (part)	3	22	13	-	1 191	9	51	40	4	161
Arroyo Grande city, San Luis Obispo County	27	120	136	1	14 541	138	211	657	49	827
Artesia city, Los Angeles County	33	31	95	9	7 845	691	242	4 746	167	3 563
Arvin city, Kern County	15	38	9	1	6 348	166	284	198	17	6 551
Ashland CDP, Alameda County	154	180	167	50	9 248	4 582	633	3 515	450	4 060
Atascadero city, San Luis Obispo County	61	259	142	10	24 266	735	571	530	86	1 164
Atherton town, San Mateo County	5	11	96	-	6 304	69	31	821	43	131
Atwater city, Merced County	100	170	178	8	14 428	1 330	577	1 642	179	6 471
Auberry CDP, Fresno County	1	49	6	-	1 874	12	159	25	4	81
Auburn city, Placer County	16	104	62	6	11 913	85	233	256	43	258
August CDP, San Joaquin County	13	106	49	-	4 395	144	367	385	55	2 982
Avalon city, Los Angeles County	-	21	6	-	2 342	23	113	35	21	769
Avenal city, Kings County	13	35	25	2	5 597	1 892	211	104	25	7 260
Avery CDP, Calaveras County	4	10	-	-	647	4	18	4	3	19
Avocado Heights CDP, Los Angeles County	15	41	38	-	8 267	271	238	1 482	28	5 438
Azusa city, Los Angeles County	131	159	202	34	25 553	1 963	950	3 210	214	15 516
Bakersfield city, Kern County	928	1 834	1 195	238	161 898	24 636	6 235	13 083	650	52 177
Baldwin Park city, Los Angeles County	67	193	167	10	33 319	1 442	1 515	9 336	203	33 520
Banning city, Riverside County	90	185	48	36	15 929	2 211	884	1 450	68	4 107
Barstow city, San Bernardino County	146	193	132	32	13 177	2 777	816	891	291	4 631
Bay Point CDP, Contra Costa County	151	228	187	31	11 332	3 092	602	2 833	299	5 228
Bayview CDP, Humboldt County	4	73	5	1	2 082	24	202	61	10	105
Bayview-Montalvin CDP, Contra Costa County	16	38	49	9	2 596	649	107	788	60	1 091
Baywood-Los Osos CDP, San Luis Obispo County	39	138	114	4	13 086	163	279	823	31	483
Beale AFB CDP, Yuba County	56	24	80	8	3 897	652	99	409	70	322
Bear Valley CDP, Alpine County	-	4	-	-	126	2	8	2	1	3
Bear Valley Springs CDP, Kern County	5	78	21	3	3 987	73	110	70	12	198
Beaumont city, Riverside County	55	90	35	11	8 224	417	401	250	20	2 627
Beckwourth CDP, Plumas County	-	4	-	-	327	-	11	-	3	7
Belden CDP, Plumas County	-	-	-	-	26	-	-	-	-	-
Bell city, Los Angeles County	21	70	54	3	19 396	537	604	495	38	17 379
Bellflower city, Los Angeles County	292	298	329	81	36 524	10 311	1 253	7 904	781	20 113
Bell Gardens city, Los Angeles County	19	75	14	8	23 046	505	888	367	107	21 239
Belmont city, San Mateo County	50	81	363	11	19 798	514	206	4 411	264	1 071
Belvedere city, Marin County	-	1	9	-	2 072	2	2	48	2	12
Benicia city, Solano County	144	257	342	15	22 419	1 556	537	2 566	207	1 119
Ben Lomond CDP, Santa Cruz County	1	19	9	1	2 242	8	47	54	12	103
Berkeley city, Alameda County	683	531	1 542	202	65 422	15 685	1 691	19 261	451	6 708
Bermuda Dunes CDP, Riverside County	10	23	29	5	5 421	165	80	219	19	554
Bertsch-Oceanview CDP, Del Norte County	2	49	5	-	1 873	26	269	66	8	89
Bethel Island CDP, Contra Costa County	6	32	9	-	2 161	44	66	33	5	93
Beverly Hills city, Los Angeles County	57	49	483	11	30 169	699	123	2 946	34	1 373
Big Bear City CDP, San Bernardino County	14	81	18	-	5 411	58	168	48	11	369
Big Bear Lake city, San Bernardino County	14	53	15	2	5 091	60	113	73	4	257
Big Bend CDP, Shasta County	-	3	-	-	129	-	16	2	-	7
Biggs city, Butte County	1	23	6	3	1 401	15	61	23	1	366
Big Pine CDP, Inyo County	2	31	4	-	1 224	5	99	21	5	75
Big River CDP, San Bernardino County	5	16	7	-	1 109	37	49	19	-	87
Biola CDP, Fresno County	-	-	1	1	152	3	29	75	6	805
Bishop city, Inyo County	8	46	4	-	3 205	17	123	60	4	362
Blackhawk-Camino Tassajara CDP, Contra Costa County	21	12	134	-	7 994	261	38	1 854	24	166
Black Point-Green Point CDP, Marin County	-	7	10	1	1 075	12	19	40	10	24
Blairsden CDP, Plumas County	-	-	2	-	47	-	-	3	-	2
Bloomington CDP, San Bernardino County	33	72	44	12	11 168	885	480	292	58	7 306
Blue Lake city, Humboldt County	2	16	2	-	1 037	8	77	19	2	24
Bluewater CDP, San Bernardino County	-	-	-	-	260	1	1	-	-	3
Blythe city, Riverside County	80	55	29	7	7 206	1 152	251	220	37	3 845
Bodega Bay CDP, Sonoma County	3	11	2	-	1 247	9	33	21	2	142
Bodfish CDP, Kern County	3	39	4	-	1 737	6	84	15	2	56
Bolinas CDP, Marin County	2	5	6	-	1 159	29	12	30	11	43
Bombay Beach CDP, Imperial County	3	4	-	1	276	73	9	2	1	25
Bonadelle Ranchos-Madera Ranchos CDP, Madera County	4	46	37	1	6 448	116	156	130	13	685
Bonita CDP, San Diego County	18	57	152	5	9 436	447	154	1 305	104	1 605
Bonsall CDP, San Diego County	8	6	11	1	2 926	40	26	115	5	373
Bootjack CDP, Mariposa County	1	27	1	-	1 496	6	93	3	2	22
Boron CDP, Kern County	9	30	10	-	1 788	54	92	44	8	112
Boronda CDP, Monterey County	1	1	2	-	511	38	43	156	13	693
Borrego Springs CDP, San Diego County	2	10	5	1	2 151	29	29	12	-	374
Bostonia CDP, San Diego County	83	111	130	13	12 874	741	305	426	126	1 605
Boulder Creek CDP, Santa Cruz County	6	51	24	-	3 837	37	114	102	25	148
Bowles CDP, Fresno County	-	-	-	-	122	1	1	7	-	56

Table 6. **Population for Selected Categories of Race: 2000**—Con.

[For information on confidentiality protection, nonsampling error, and definitions, see text]

State County Place	Selected combinations of two races				Race alone or in combination with one or more other races					
	White; Black or African American	White; American Indian and Alaska Native	White; Asian	Black or African American; American Indian and Alaska Native	White	Black or African American	American Indian and Alaska Native	Asian	Native Hawaiian and Other Pacific Islander	Some other race
PLACE—Con.										
Boyes Hot Springs CDP, Sonoma County	12	48	23	1	5 270	65	113	99	21	1 420
Bradbury city, Los Angeles County	-	1	7	2	621	17	5	174	1	57
Bradley CDP, Monterey County	-	1	1	-	91	-	2	1	-	28
Brawley city, Imperial County	29	56	66	4	12 436	613	347	465	55	9 115
Brea city, Orange County	65	177	251	8	28 586	561	422	3 619	162	3 491
Brentwood city, Contra Costa County	77	137	179	7	18 302	747	337	989	162	4 126
Bret Harte CDP, Stanislaus County	5	40	9	-	2 333	68	153	54	8	2 828
Brisbane city, San Mateo County	12	16	44	-	2 780	66	52	598	45	249
Broadmoor CDP, San Mateo County	9	18	83	2	2 185	96	45	1 529	67	358
Bucks Lake CDP, Plumas County	-	-	-	-	17	-	-	-	-	-
Buellton city, Santa Barbara County	8	20	21	-	3 233	41	80	76	16	525
Buena Park city, Orange County	201	389	619	44	44 961	3 503	1 377	17 770	722	14 474
Buena Vista CDP, Santa Clara County	3	5	4	-	867	100	21	69	13	742
Burbank city, Los Angeles County	248	424	856	34	77 906	2 574	1 215	10 510	344	14 057
Burbank CDP, Santa Clara County	18	18	35	3	3 578	204	85	416	51	1 225
Burlingame city, San Mateo County	50	78	323	12	22 619	393	192	4 345	232	1 557
Burney CDP, Shasta County	1	52	7	-	2 899	4	276	29	2	79
Buttonwillow CDP, Kern County	3	8	1	-	498	52	30	13	-	750
Byron CDP, Contra Costa County	1	3	2	-	705	42	13	24	4	148
Bystrom CDP, Stanislaus County	4	32	6	-	2 610	121	134	178	32	1 658
Cabazon CDP, Riverside County	20	58	14	-	1 702	112	165	40	4	342
Calabasas city, Los Angeles County	47	49	231	3	17 922	311	99	1 820	28	433
Calexico city, Imperial County	8	25	40	-	13 420	162	233	623	15	13 598
California City city, Kern County	74	64	81	22	6 136	1 230	260	434	71	812
Calimesa city, Riverside County	19	51	35	-	6 568	70	108	125	24	478
Calipatria city, Imperial County	3	21	13	3	2 491	1 578	87	87	8	3 222
Calistoga city, Napa County	8	31	14	-	4 150	26	84	68	5	1 039
Calwa CDP, Fresno County	-	2	-	-	224	7	26	4	1	535
Camarillo city, Ventura County	136	295	587	18	47 838	1 110	696	4 955	295	4 371
Cambria CDP, San Luis Obispo County	4	40	20	1	5 802	34	114	104	24	305
Cambrian Park CDP, Santa Clara County	10	21	51	1	2 917	32	63	202	11	207
Cameron Park CDP, El Dorado County	50	111	88	2	13 805	166	268	335	43	393
Campbell city, Santa Clara County	103	221	483	10	29 359	1 159	542	6 120	247	2 642
Camp Pendleton North CDP, San Diego County	56	43	58	14	5 791	977	211	353	68	1 209
Camp Pendleton South CDP, San Diego County	119	34	109	10	5 968	1 487	234	544	122	1 149
Cantua Creek CDP, Fresno County	1	-	-	-	305	2	4	4	-	370
Canyondam CDP, Plumas County	-	-	-	-	33	-	4	-	-	-
Canyon Lake city, Riverside County	14	43	55	6	9 455	115	101	238	32	274
Capitola city, Santa Cruz County	30	115	77	-	8 850	166	196	517	45	764
Caribou CDP, Plumas County	-	-	-	-	-	-	-	-	-	-
Carlsbad city, San Diego County	133	370	714	12	69 822	1 006	828	4 312	341	4 467
Carmel-by-the-Sea city, Monterey County	3	17	17	-	3 912	25	32	116	10	46
Carmel Valley Village CDP, Monterey County	2	31	30	1	4 434	25	56	125	11	153
Carmichael CDP, Sacramento County	266	424	373	37	44 844	1 776	985	2 349	247	1 679
Carpinteria city, Santa Barbara County	45	93	59	3	10 965	165	291	444	58	2 936
Carrick CDP, Siskiyou County	-	2	-	-	147	2	6	3	2	4
Carson city, Los Angeles County	227	257	640	184	26 049	23 838	1 186	21 754	3 401	18 463
Cartago CDP, Inyo County	-	-	-	-	84	-	3	-	-	23
Caruthers CDP, Fresno County	-	8	7	-	1 282	16	18	157	5	836
Casa Conejo CDP, Ventura County	4	20	28	1	2 814	40	31	139	17	242
Casa de Oro-Mount Helix CDP, San Diego County	69	115	166	15	16 445	1 107	274	642	124	1 075
Castro Valley CDP, Alameda County	203	443	785	44	43 248	3 397	992	8 946	569	3 480
Castroville CDP, Monterey County	4	9	17	-	2 731	85	113	268	18	3 857
Cathedral City city, Riverside County	137	141	169	13	29 370	1 406	674	1 904	89	11 036
Cayucos CDP, San Luis Obispo County	3	30	13	-	2 822	10	41	57	8	73
Ceres city, Stanislaus County	82	360	166	15	23 878	1 130	977	2 182	256	8 196
Cerritos city, Los Angeles County	96	114	578	18	15 188	3 719	387	31 263	354	2 645
Challenge-Brownsville CDP, Yuba County	2	32	3	-	1 035	6	55	9	1	12
Channel Islands Beach CDP, Ventura County	8	19	19	1	2 926	49	39	91	14	127
Charter Oak CDP, Los Angeles County	41	50	48	7	6 279	510	201	952	38	1 553
Cherryland CDP, Alameda County	83	78	111	19	8 016	1 559	314	1 360	276	3 255
Cherry Valley CDP, Riverside County	7	47	11	1	5 445	52	125	87	16	319
Chester CDP, Plumas County	2	38	7	3	2 206	11	94	19	6	48
Chico city, Butte County	263	567	330	27	51 627	1 653	1 555	3 094	253	4 517
Chilcoot-Vinton CDP, Plumas County	-	-	-	-	370	1	2	-	2	14
China Lake Acres CDP, Kern County	1	28	9	-	1 632	30	44	29	7	85
Chinese Camp CDP, Tuolumne County	-	2	1	-	137	2	7	2	-	1
Chino city, San Bernardino County	154	320	318	21	40 185	5 575	1 139	3 988	313	19 383
Chino Hills city, San Bernardino County	163	226	773	26	40 228	4 077	739	16 112	249	8 746
Chowchilla city, Madera County	37	151	29	24	7 573	1 270	533	265	83	2 125
Chualar CDP, Monterey County	-	-	-	-	268	12	16	54	1	1 158
Chula Vista city, San Diego County	515	640	2 134	84	103 924	9 457	2 506	22 709	1 807	44 025
Citrus CDP, Los Angeles County	20	27	58	2	5 969	413	231	826	19	3 669
Citrus Heights city, Sacramento County	384	1 032	759	54	75 634	3 131	2 181	3 608	602	4 337
Claremont city, Los Angeles County	159	160	393	20	26 226	1 961	447	4 454	153	2 275
Clayton city, Contra Costa County	22	69	149	-	9 822	155	94	780	35	293
Clearlake city, Lake County	79	217	38	16	11 348	827	661	219	67	682
Clearlake Oaks CDP, Lake County	9	38	4	-	2 236	100	82	24	16	29
Clio CDP, Plumas County	-	-	-	-	90	-	-	-	-	1
Cloverdale city, Sonoma County	3	69	16	-	5 559	15	207	97	15	1 219
Clovis city, Fresno County	182	697	437	17	54 626	1 659	1 933	5 304	220	8 100
Clyde CDP, Contra Costa County	9	17	5	-	604	17	23	58	7	32
Coachella city, Riverside County	2	20	24	5	9 398	133	254	141	23	13 477
Coalinga city, Fresno County	16	83	26	4	7 174	318	290	241	46	4 159
Cobb CDP, Lake County	1	36	5	-	1 584	13	63	18	5	16
Colfax city, Placer County	3	25	4	-	1 440	12	35	6	3	47

Table 6. **Population for Selected Categories of Race: 2000**—Con.

[For information on confidentiality protection, nonsampling error, and definitions, see text]

State County Place	Selected combinations of two races				Race alone or in combination with one or more other races					
	White; Black or African American	White; American Indian and Alaska Native	White; Asian	Black or African American; American Indian and Alaska Native	White	Black or African American	American Indian and Alaska Native	Asian	Native Hawaiian and Other Pacific Islander	Some other race
PLACE—Con.										
Colma town, San Mateo County	-	2	14	1	631	21	11	323	10	281
Colton city, San Bernardino County	220	167	184	37	22 237	5 738	930	2 989	225	18 071
Columbia CDP, Tuolumne County	4	61	12	-	2 282	25	99	47	18	57
Colusa city, Colusa County	3	22	10	-	3 865	22	131	130	75	1 395
Commerce city, Los Angeles County	4	17	7	1	6 167	118	246	171	20	6 461
Compton city, Los Angeles County	163	43	25	145	18 183	38 509	1 091	452	1 167	37 671
Concord city, Contra Costa County	456	806	1 703	70	92 348	4 615	2 199	14 069	1 197	15 172
Concow CDP, Butte County	-	17	2	1	1 034	12	50	9	9	30
Copperopolis CDP, Calaveras County	7	37	17	-	2 217	23	78	68	10	60
Corcoran city, Kings County	9	47	8	8	5 292	2 121	286	125	30	7 061
Corning city, Tehama County	23	125	12	5	5 327	69	295	57	22	1 315
Corona city, Riverside County	443	602	1 002	54	83 045	9 024	2 035	11 275	771	25 827
Coronado city, San Diego County	53	98	185	12	20 888	1 355	302	1 180	153	930
Corralitos CDP, Santa Cruz County	4	12	17	-	2 062	9	38	86	9	325
Corte Madera town, Marin County	28	27	127	2	8 291	131	70	708	33	226
Costa Mesa city, Orange County	222	512	754	24	79 618	1 964	1 576	8 741	981	20 749
Cotati city, Sonoma County	37	62	63	2	5 696	213	139	336	41	395
Coto de Caza CDP, Orange County	18	51	128	1	12 001	136	91	845	38	338
Cottonwood CDP, Shasta County	16	71	4	-	2 666	23	167	95	2	120
Country Club CDP, San Joaquin County	40	125	144	4	7 109	449	330	881	70	1 514
Covelo CDP, Mendocino County	2	48	3	2	657	18	528	7	8	35
Covina city, Los Angeles County	130	222	324	14	31 001	2 638	808	5 231	244	9 372
Crescent City city, Del Norte County	19	136	22	-	3 374	45	389	216	13	222
Crescent City North CDP, Del Norte County	7	99	20	2	3 325	50	401	241	12	209
Crescent Mills CDP, Plumas County	-	12	-	-	233	-	28	-	-	11
Crest CDP, San Diego County	5	37	11	-	2 604	15	63	35	12	76
Crestline CDP, San Bernardino County	24	124	34	2	9 410	115	273	119	32	745
C-Road CDP, Plumas County	-	1	-	-	144	4	2	3	-	-
Crockett CDP, Contra Costa County	9	44	19	-	2 830	119	84	113	11	169
Cromberg CDP, Plumas County	-	12	3	-	275	1	21	6	2	6
Cudahy city, Los Angeles County	21	51	12	1	11 588	363	433	220	101	12 834
Culver City city, Los Angeles County	266	150	412	58	24 746	5 264	680	5 411	217	4 956
Cupertino city, Santa Clara County	66	133	682	9	26 691	512	319	23 406	173	1 133
Cutler CDP, Tulare County	-	3	8	5	1 710	29	85	57	1	2 816
Cutten CDP, Humboldt County	7	56	15	-	2 693	35	165	77	22	85
Cypress city, Orange County	145	257	590	13	32 014	1 553	645	10 543	331	3 286
Daly City city, San Mateo County	211	221	1 172	80	31 275	5 587	1 064	55 495	1 697	15 364
Dana Point city, Orange County	60	177	208	8	31 528	405	438	1 201	146	2 471
Danville town, Contra Costa County	50	103	426	5	36 940	478	232	4 344	130	740
Darwin CDP, Inyo County	-	1	-	-	51	1	3	-	-	1
Davis city, Yolo County	215	337	1 010	23	44 742	1 852	901	11 987	317	3 629
Day Valley CDP, Santa Cruz County	9	28	14	3	3 205	40	80	84	9	300
Deer Park CDP, Napa County	-	8	9	-	1 311	19	23	58	1	58
Del Aire CDP, Los Angeles County	30	61	68	5	6 082	439	145	880	118	1 882
Delano city, Kern County	31	59	207	3	11 336	2 256	548	6 848	68	19 578
Delhi CDP, Merced County	16	64	59	1	4 766	182	171	304	29	3 139
Delleker CDP, Plumas County	-	14	2	-	617	7	49	5	7	32
Del Mar city, San Diego County	4	14	31	-	4 202	20	29	160	9	45
Del Monte Forest CDP, Monterey County	7	7	23	3	4 204	35	26	269	14	64
Del Rey CDP, Fresno County	-	-	5	-	372	6	2	15	-	573
Del Rey Oaks city, Monterey County	4	5	18	-	1 477	37	20	112	4	64
Del Rio CDP, Stanislaus County	-	5	9	-	1 021	19	12	107	-	37
Denair CDP, Stanislaus County	6	37	5	-	2 847	18	92	15	1	618
Derby Acres CDP, Kern County	2	1	-	-	353	2	5	-	2	17
Desert Hot Springs city, Riverside County	99	191	69	7	12 172	1 169	481	457	52	3 273
Desert Shores CDP, Imperial County	-	2	2	-	604	11	11	9	5	181
Desert View Highlands CDP, Los Angeles County	13	31	10	-	1 612	175	76	89	9	563
Diablo CDP, Contra Costa County	-	2	5	-	945	8	2	36	-	9
Diamond Bar city, Los Angeles County	80	170	532	27	24 842	2 971	512	25 217	260	5 028
Diamond Springs CDP, El Dorado County	2	53	11	-	4 526	12	171	42	6	264
Dillon Beach CDP, Marin County	-	3	4	-	307	1	4	13	-	1
Dinuba city, Tulare County	6	81	73	-	9 637	83	329	561	43	7 105
Discovery Bay CDP, Contra Costa County	15	48	95	1	8 190	187	141	279	42	513
Dixon city, Solano County	52	116	132	7	12 116	409	315	703	103	3 355
Dixon Lane-Meadow Creek CDP, Inyo County	4	33	5	-	2 546	6	69	24	1	135
Dollar Point CDP, Placer County	1	3	3	-	1 488	7	12	26	4	16
Dorrington CDP, Calaveras County	-	11	3	-	701	4	13	8	2	19
Dorris city, Siskiyou County	-	22	-	-	757	1	74	3	1	81
Dos Palos city, Merced County	4	30	13	2	3 135	198	100	46	2	1 263
Downey city, Los Angeles County	146	329	405	27	61 853	4 502	1 532	9 211	445	35 252
Duarte city, Los Angeles County	73	84	136	26	12 100	2 138	369	2 986	80	5 007
Dublin city, Alameda County	85	142	338	16	21 800	3 161	431	3 628	222	2 007
Ducor CDP, Tulare County	-	2	-	-	182	1	4	11	-	318
Dunsmuir city, Siskiyou County	5	31	4	1	1 789	43	74	15	4	49
Durham CDP, Butte County	5	60	19	-	4 937	14	108	59	17	234
Dustin Acres CDP, Kern County	-	8	-	-	516	1	29	-	-	58
Earlimart CDP, Tulare County	1	4	12	-	1 523	72	132	603	10	4 593
East Blythe CDP, Riverside County	-	-	-	-	3	-	-	-	-	-
East Compton CDP, Los Angeles County	19	4	2	11	2 545	1 900	99	28	120	4 913
East Foothills CDP, Santa Clara County	22	57	110	7	5 932	294	173	1 068	62	1 171
East Hemet CDP, Riverside County	34	156	48	6	12 408	294	405	223	42	2 073
East La Mirada CDP, Los Angeles County	27	36	78	2	7 596	214	128	457	44	1 574
East Los Angeles CDP, Los Angeles County	49	174	58	3	53 443	728	2 115	1 203	136	71 999
East Oakdale CDP, Stanislaus County	1	24	20	3	2 569	14	83	67	5	79
Easton CDP, Fresno County	2	12	1	-	1 215	19	85	96	5	647
East Orosi CDP, Tulare County	-	3	4	-	219	5	6	19	1	195

Table 6. **Population for Selected Categories of Race: 2000**—Con.

[For information on confidentiality protection, nonsampling error, and definitions, see text]

State County Place	Selected combinations of two races				Race alone or in combination with one or more other races					
	White; Black or African American	White; American Indian and Alaska Native	White; Asian	Black or African American; American Indian and Alaska Native	White	Black or African American	American Indian and Alaska Native	Asian	Native Hawaiian and Other Pacific Islander	Some other race
PLACE—Con.										
East Palo Alto city, San Mateo County	100	37	57	64	8 845	7 147	461	934	2 536	11 072
East Pasadena CDP, Los Angeles County	17	15	62	1	3 694	187	92	1 344	24	1 134
East Porterville CDP, Tulare County	3	34	12	4	3 327	68	244	229	40	3 140
East Quincy CDP, Plumas County	4	36	4	2	2 245	67	79	26	2	37
East Richmond Heights CDP, Contra Costa County	23	18	54	5	2 324	518	62	447	39	204
East San Gabriel CDP, Los Angeles County	27	26	152	5	6 636	343	190	6 176	59	1 797
East Shore CDP, Plumas County	-	1	-	-	165	-	9	1	-	4
East Sonora CDP, Tuolumne County	5	20	6	-	2 010	22	41	27	7	43
Edgewood CDP, Siskiyou County	-	1	-	-	61	4	3	1	-	2
Edwards AFB CDP, Kern County	54	20	92	6	4 568	731	88	431	81	403
El Cajon city, San Diego County	625	610	817	72	75 249	6 149	1 871	3 952	676	13 014
El Centro city, Imperial County	39	144	92	11	18 907	1 339	574	1 558	56	16 861
El Cerrito city, Contra Costa County	131	106	374	29	14 419	2 274	305	6 248	162	1 150
El Cerrito CDP, Riverside County	17	30	15	3	3 440	128	86	92	31	1 028
El Dorado Hills CDP, El Dorado County	21	97	235	1	16 740	172	194	1 021	67	387
Eldridge CDP, Sonoma County	-	25	10	-	1 375	32	39	61	15	80
El Granada CDP, San Mateo County	6	32	53	3	5 054	50	106	250	28	515
Elk Grove CDP, Sacramento County	389	465	751	69	38 601	6 017	1 356	12 121	773	5 559
Elkhorn CDP, Monterey County	4	12	19	-	1 206	24	25	86	5	313
Elmira CDP, Solano County	-	2	3	-	186	3	3	3	3	14
El Monte city, Los Angeles County	96	287	295	13	45 481	1 187	2 257	22 272	278	49 597
El Paso de Robles (Paso Robles) city, San Luis Obispo County	107	204	119	25	19 242	1 005	604	643	81	3 754
El Rio CDP, Ventura County	13	36	20	2	3 191	102	208	118	34	2 824
El Segundo city, Los Angeles County	54	96	225	6	14 051	287	201	1 344	97	832
El Sobrante CDP, Contra Costa County	67	139	173	18	8 080	1 681	292	1 833	92	1 216
El Verano CDP, Sonoma County	7	57	18	-	3 484	22	99	77	11	483
Emerald Lake Hills CDP, San Mateo County	7	4	50	-	3 603	36	12	259	12	105
Emeryville city, Alameda County	42	32	69	28	3 341	1 459	129	1 907	33	403
Empire CDP, Stanislaus County	3	88	13	2	2 766	27	166	99	18	1 063
Encinitas city, San Diego County	106	245	505	7	51 781	503	605	2 447	189	4 275
Escalon city, San Joaquin County	6	64	28	-	5 271	41	125	103	30	597
Escondido city, San Diego County	395	904	798	51	96 192	3 842	3 031	7 271	661	29 379
Esparto CDP, Yolo County	-	25	14	-	1 240	11	57	54	1	587
Etna city, Siskiyou County	-	20	1	-	718	2	71	7	-	14
Eureka city, Humboldt County	108	635	109	43	22 718	659	1 896	1 129	170	1 002
Exeter city, Tulare County	17	82	21	6	6 690	87	234	157	14	2 316
Fairbanks Ranch CDP, San Diego County	-	4	16	-	2 084	4	11	146	10	28
Fairfax town, Marin County	31	52	67	1	6 917	127	109	227	30	177
Fairfield city, Solano County	804	627	1 579	201	59 562	16 411	1 992	13 466	1 710	10 939
Fair Oaks CDP, Sacramento County	112	176	260	7	25 515	695	397	1 532	105	786
Fairview CDP, Alameda County	63	41	158	15	5 722	2 095	145	1 250	129	817
Fallbrook CDP, San Diego County	33	146	170	5	21 836	516	510	726	177	6 531
Fall River Mills CDP, Shasta County	5	11	4	-	551	5	73	4	-	43
Farmersville city, Tulare County	4	86	8	-	4 157	47	300	121	5	4 643
Farmington CDP, San Joaquin County	-	-	-	-	216	-	2	4	-	67
Fellows CDP, Kern County	-	1	-	-	137	-	4	2	1	10
Felton CDP, Santa Cruz County	2	7	8	-	985	11	14	25	7	47
Ferndale city, Humboldt County	2	23	11	-	1 338	6	36	19	4	33
Fetters Hot Springs-Agua Caliente CDP, Sonoma County	18	17	22	1	2 182	48	52	66	10	286
Fillmore city, Ventura County	13	58	49	-	7 816	70	276	213	37	5 817
Firebaugh city, Fresno County	1	15	9	-	2 741	77	97	67	1	3 019
Florence-Graham CDP, Los Angeles County	31	38	13	36	17 305	8 093	765	173	108	36 652
Florin CDP, Sacramento County	228	233	205	59	12 831	5 719	769	6 095	457	3 908
Folsom city, Sacramento County	91	252	462	9	41 958	3 309	659	4 473	272	3 148
Fontana city, San Bernardino County	511	548	403	180	63 611	16 652	2 598	6 738	781	45 962
Foothill Farms CDP, Sacramento County	179	134	149	32	12 989	2 515	464	1 043	155	1 369
Foothill Ranch CDP, Orange County	33	56	174	8	8 568	275	111	1 866	72	556
Ford City CDP, Kern County	11	36	4	-	2 941	33	110	55	29	474
Foresthill CDP, Placer County	5	30	4	22	1 666	38	100	5	9	43
Forest Meadows CDP, Calaveras County	-	8	5	1	1 164	1	30	13	-	9
Forestville CDP, Sonoma County	8	21	17	-	2 206	45	64	64	6	95
Fort Bragg city, Mendocino County	16	102	26	4	5 863	107	266	102	26	998
Fort Jones city, Siskiyou County	-	21	2	-	622	1	43	4	5	25
Fortuna city, Humboldt County	14	182	30	2	9 601	73	504	146	34	495
Foster City city, San Mateo County	63	63	450	15	18 083	733	161	10 040	304	756
Fountain Valley city, Orange County	89	304	739	4	37 274	819	645	15 229	445	3 078
Fowler city, Fresno County	1	18	16	1	2 083	92	92	251	4	1 616
Frazier Park CDP, Kern County	1	14	1	1	2 134	18	52	27	9	198
Freedom CDP, Santa Cruz County	3	24	57	-	2 976	37	151	310	36	2 869
Fremont city, Alameda County	588	904	3 541	131	106 512	7 697	2 655	80 979	1 998	16 293
French Camp CDP, San Joaquin County	10	33	15	1	2 024	518	87	236	30	1 478
French Gulch CDP, Shasta County	-	3	-	-	241	-	13	2	-	3
Fresno city, Fresno County	1 463	2 447	1 990	371	230 797	39 362	11 239	54 051	1 612	113 750
Friant CDP, Fresno County	1	6	2	-	484	1	16	13	1	26
Fruitdale CDP, Santa Clara County	-	14	14	1	738	23	30	67	8	98
Fullerton city, Orange County	253	562	814	27	82 132	3 390	1 740	21 885	599	21 616
Furnace Creek CDP, Inyo County	-	-	-	-	6	-	25	-	-	-
Galt city, Sacramento County	61	178	177	10	14 691	340	445	856	101	4 204
Gardena city, Los Angeles County	188	111	531	86	15 893	15 684	724	16 621	758	11 263
Garden Acres CDP, San Joaquin County	28	118	33	1	5 879	148	363	482	33	3 483
Garden Grove city, Orange County	313	630	1 223	19	83 127	2 895	2 241	53 224	1 618	29 201
Gazelle CDP, Siskiyou County	1	6	-	-	128	1	11	1	-	3
Georgetown CDP, El Dorado County	-	6	6	-	931	1	19	19	-	8
Gerber-Las Flores CDP, Tehama County	-	20	-	1	910	12	90	6	1	430

Table 6. **Population for Selected Categories of Race: 2000**—Con.

[For information on confidentiality protection, nonsampling error, and definitions, see text]

State County Place	Selected combinations of two races				Race alone or in combination with one or more other races					
	White; Black or African American	White; American Indian and Alaska Native	White; Asian	Black or African American; American Indian and Alaska Native	White	Black or African American	American Indian and Alaska Native	Asian	Native Hawaiian and Other Pacific Islander	Some other race
PLACE—Con.										
Gilroy city, Santa Clara County	72	181	329	19	26 364	942	1 010	2 371	231	12 929
Glen Avon CDP, Riverside County	20	81	65	4	9 588	629	342	456	62	4 450
Glendale city, Los Angeles County	268	398	1 856	32	142 615	3 100	1 302	34 241	525	33 195
Glendora city, Los Angeles County	92	217	394	2	41 473	889	616	3 683	177	4 691
Glen Ellen CDP, Sonoma County	4	5	1	-	911	26	22	17	5	43
Golden Hills CDP, Kern County	14	141	40	-	6 556	121	228	164	14	761
Gold River CDP, Sacramento County	16	25	70	2	6 554	136	55	1 325	21	173
Goleta CDP, Santa Barbara County	116	293	448	12	45 133	951	883	4 172	162	6 000
Gonzales city, Monterey County	3	30	29	3	2 930	87	156	229	26	4 492
Goshen CDP, Tulare County	4	22	3	-	1 593	77	73	37	5	703
Graeagle CDP, Plumas County	-	8	1	-	825	-	12	1	1	3
Grand Terrace city, San Bernardino County	58	61	75	7	9 095	643	184	790	64	1 494
Granite Bay CDP, Placer County	35	126	158	1	18 196	179	250	888	60	348
Granite Hills CDP, San Diego County	4	11	12	1	3 038	54	35	48	12	131
Grass Valley city, Nevada County	33	174	43	-	10 421	77	342	187	32	299
Graton CDP, Sonoma County	7	13	14	-	1 591	17	44	37	3	193
Grayson CDP, Stanislaus County	2	5	2	1	497	18	20	11	4	583
Greenfield city, Monterey County	2	50	23	3	5 552	172	246	156	32	7 081
Greenhorn CDP, Plumas County	-	4	1	-	144	-	5	2	-	2
Green Valley CDP, Solano County	9	9	16	-	1 634	146	19	91	15	30
Greenview CDP, Siskiyou County	-	6	5	-	191	2	16	8	2	-
Greenville CDP, Plumas County	1	33	-	-	1 015	4	143	3	-	37
Grenada CDP, Siskiyou County	1	9	-	-	316	2	35	3	-	7
Gridley city, Butte County	5	39	17	1	3 754	35	135	239	11	1 435
Groveland-Big Oak Flat CDP, Tuolumne County	7	52	15	-	3 245	29	111	43	9	67
Grover Beach city, San Luis Obispo County	32	125	118	3	10 911	190	376	684	75	1 432
Guadalupe city, Santa Barbara County	5	37	47	3	2 903	60	178	448	47	2 459
Guerneville CDP, Sonoma County	8	42	8	1	2 245	29	94	36	13	169
Gustine city, Merced County	5	23	10	2	3 642	45	85	90	21	1 088
Hacienda Heights CDP, Los Angeles County	49	146	386	8	23 348	994	650	20 012	251	10 042
Half Moon Bay city, San Mateo County	18	73	97	13	9 567	520	154	518	40	1 524
Hamilton Branch CDP, Plumas County	-	3	-	-	576	-	4	1	-	11
Hamilton City CDP, Glenn County	1	7	1	-	786	14	33	8	-	1 133
Hanford city, Kings County	107	273	269	9	28 862	2 324	951	1 640	170	10 247
Harbison Canyon CDP, San Diego County	5	39	29	1	3 429	25	110	77	16	124
Hawaiian Gardens city, Los Angeles County	20	48	59	6	6 202	726	291	1 478	164	6 672
Hawthorne city, Los Angeles County	296	180	269	163	27 726	28 945	1 200	6 487	1 012	23 380
Hayfork CDP, Trinity County	-	119	5	-	2 102	3	318	12	10	20
Hayward city, Alameda County	634	725	1 521	195	67 535	17 181	2 650	30 584	4 709	28 821
Healdsburg city, Sonoma County	11	83	62	-	8 919	71	309	154	15	1 655
Heber CDP, Imperial County	17	-	2	-	1 088	41	22	11	1	1 897
Hemet city, Riverside County	201	372	194	29	49 158	1 901	1 235	1 210	196	7 315
Hercules city, Contra Costa County	81	53	273	26	6 193	3 928	187	8 848	185	1 272
Hermosa Beach city, Los Angeles County	48	55	184	2	17 114	233	165	1 067	79	499
Hesperia city, San Bernardino County	193	539	304	50	49 113	2 958	1 551	1 130	262	10 682
Hickman CDP, Stanislaus County	-	2	3	-	405	-	9	6	-	58
Hidden Hills city, Los Angeles County	4	1	7	-	1 785	19	9	51	-	39
Hidden Meadows CDP, San Diego County	10	13	12	-	3 313	41	29	77	5	78
Hidden Valley Lake CDP, Lake County	9	47	10	-	3 598	43	101	42	20	85
Highgrove CDP, Riverside County	9	14	9	1	1 973	184	65	112	27	1 253
Highland city, San Bernardino County	235	300	246	59	27 008	5 944	1 074	3 238	263	9 575
Highlands-Baywood Park CDP, San Mateo County	11	14	114	2	3 152	87	40	988	20	140
Hillsborough town, San Mateo County	4	12	151	2	8 028	69	30	2 788	36	176
Hilmar-Irwin CDP, Merced County	2	21	16	-	4 336	20	40	143	27	844
Hollister city, San Benito County	60	241	249	9	21 944	609	759	1 446	171	11 477
Holtville city, Imperial County	3	11	19	-	3 235	44	73	112	16	2 384
Home Garden CDP, Kings County	9	7	2	3	666	235	64	130	11	712
Home Gardens CDP, Riverside County	36	30	31	3	4 891	380	183	504	47	3 894
Homeland CDP, Riverside County	2	33	8	-	3 095	35	88	33	5	602
Homewood Canyon-Valley Wells CDP, Inyo County	-	3	-	-	74	-	3	1	-	1
Hornbrook CDP, Siskiyou County	-	5	-	-	255	-	21	1	2	18
Hughson city, Stanislaus County	5	40	5	-	2 873	39	102	59	16	1 050
Humboldt Hill CDP, Humboldt County	9	78	11	-	2 969	41	186	78	18	91
Huntington Beach city, Orange County	363	1 247	1 934	42	156 886	2 179	2 867	20 579	1 096	14 050
Huntington Park city, Los Angeles County	34	66	36	6	28 136	612	812	621	91	34 115
Huron city, Fresno County	2	-	-	1	1 457	30	65	30	13	4 904
Hydesville CDP, Humboldt County	6	20	4	1	1 143	7	66	7	-	21
Idyllwild-Pine Cove CDP, Riverside County	5	67	9	-	3 345	27	111	36	9	125
Imperial city, Imperial County	5	32	37	3	4 704	229	109	263	25	2 570
Imperial Beach city, San Diego County	121	166	433	25	18 220	1 723	574	2 487	357	5 527
Independence CDP, Inyo County	-	5	4	-	524	4	25	8	5	26
Indian Falls CDP, Plumas County	-	-	-	-	36	-	-	1	-	-
Indian Wells city, Riverside County	-	10	17	-	3 715	17	20	75	4	27
Indio city, Riverside County	81	122	86	14	25 565	1 542	737	972	85	22 187
Industry city, Los Angeles County	-	10	13	-	459	34	34	45	3	240
Inglewood city, Los Angeles County	357	97	89	351	24 696	54 823	1 560	1 755	612	34 224
Interlaken CDP, Santa Cruz County	7	62	45	-	4 129	90	175	495	22	2 809
Inverness CDP, Marin County	2	12	6	-	1 373	8	21	22	-	29
Inyokern CDP, Kern County	3	29	3	-	900	7	77	25	-	12
Ione city, Amador County	10	40	15	4	4 246	1 291	221	149	23	1 352
Iron Horse CDP, Plumas County	3	4	-	-	310	6	6	-	-	12
Irvine city, Orange County	272	369	2 459	35	93 217	2 640	885	46 251	642	6 719
Irwindale city, Los Angeles County	-	14	-	-	738	7	44	26	3	692
Isla Vista CDP, Santa Barbara County	73	104	299	10	13 684	527	290	2 539	112	2 336
Isleton city, Sacramento County	2	13	12	-	630	17	31	102	5	110

Table 6. **Population for Selected Categories of Race: 2000**—Con.

[For information on confidentiality protection, nonsampling error, and definitions, see text]

State County Place	Selected combinations of two races				Race alone or in combination with one or more other races					
	White; Black or African American	White; American Indian and Alaska Native	White; Asian	Black or African American; American Indian and Alaska Native	White	Black or African American	American Indian and Alaska Native	Asian	Native Hawaiian and Other Pacific Islander	Some other race
PLACE—Con.										
Ivanhoe CDP, Tulare County	3	16	2	1	2 528	33	89	42	3	2 205
Jackson city, Amador County	6	28	9	1	3 806	29	90	33	8	109
Jamestown CDP, Tuolumne County	8	36	6	-	2 839	11	111	49	18	84
Jamul CDP, San Diego County	11	26	51	-	5 341	143	55	263	35	347
Johannesburg CDP, Kern County	1	5	-	-	168	2	7	-	-	6
Johnsville CDP, Plumas County	-	-	-	-	17	-	-	1	-	3
Joshua Tree CDP, San Bernardino County	19	56	27	1	3 788	104	132	80	35	245
Julian CDP, San Diego County	7	18	4	-	1 514	19	37	14	6	71
Keddie CDP, Plumas County	-	1	1	-	86	2	2	4	-	5
Keeler CDP, Inyo County	-	-	-	-	65	-	-	-	-	2
Keene CDP, Kern County	-	11	-	-	295	10	21	-	1	32
Kelseyville CDP, Lake County	11	56	14	-	2 388	17	140	43	-	481
Kennedy CDP, San Joaquin County	4	14	4	4	1 061	332	92	380	11	1 572
Kensington CDP, Contra Costa County	27	18	93	-	4 219	166	37	632	7	83
Kentfield CDP, Marin County	11	15	58	-	6 130	39	32	220	25	65
Kerman city, Fresno County	16	34	10	-	3 942	64	214	772	19	3 930
Kernville CDP, Kern County	7	25	2	1	1 625	33	64	15	3	58
Kettleman City CDP, Kings County	4	8	-	-	472	11	37	1	-	1 053
Keyes CDP, Stanislaus County	-	36	5	-	2 998	30	139	181	17	1 413
King City city, Monterey County	6	26	27	2	5 116	87	166	196	38	6 011
Kings Beach CDP, Placer County	4	25	4	-	2 957	34	105	26	5	1 050
Kingsburg city, Fresno County	11	77	24	-	7 003	61	157	294	20	2 091
Kirkwood CDP, Alpine County	-	3	-	-	89	-	8	4	5	-
Klamath CDP, Del Norte County	-	20	1	-	409	-	243	11	3	19
Knightsen CDP, Contra Costa County	-	8	1	-	731	3	26	8	9	172
La Canada Flintridge city, Los Angeles County	11	48	305	2	15 752	112	122	4 564	26	453
La Crescenta-Montrose CDP, Los Angeles County	26	76	191	7	14 317	146	173	3 743	40	1 033
Ladera Heights CDP, Los Angeles County	71	13	15	46	1 498	4 867	123	243	16	185
Lafayette city, Contra Costa County	48	88	355	3	21 485	209	175	2 411	79	404
Laguna CDP, Sacramento County	265	233	636	26	22 060	3 889	600	7 300	347	2 611
Laguna Beach city, Orange County	50	102	148	6	22 341	267	219	718	58	754
Laguna Hills city, Orange County	71	97	340	8	24 983	552	283	3 674	117	2 812
Laguna Niguel city, Orange County	117	219	690	18	53 709	996	493	5 692	180	3 188
Laguna West-Lakeside CDP, Sacramento County	72	33	189	7	5 075	1 059	87	2 105	91	727
Laguna Woods city, Orange County	6	32	44	1	15 982	51	54	469	19	65
Lagunitas-Forest Knolls CDP, Marin County	5	20	11	-	1 702	38	43	45	6	93
La Habra city, Orange County	102	238	296	21	39 558	1 200	964	4 044	270	15 850
La Habra Heights city, Los Angeles County	6	24	60	4	4 306	87	56	1 154	29	308
Lake Almanor Country Club CDP, Plumas County	-	7	1	-	826	1	20	7	-	1
Lake Almanor Peninsula CDP, Plumas County	-	3	-	-	326	-	10	-	-	4
Lake Almanor West CDP, Plumas County	-	3	-	-	328	-	3	-	-	1
Lake Arrowhead CDP, San Bernardino County	17	66	34	9	8 325	83	161	148	17	483
Lake Davis CDP, Plumas County	-	-	-	-	22	1	-	-	-	-
Lake Elsinore city, Riverside County	127	204	141	38	20 206	1 792	732	905	173	6 748
Lake Forest city, Orange County	159	281	674	18	46 866	1 373	697	6 661	281	5 509
Lakehead-Lakeshore CDP, Shasta County	2	7	-	-	520	3	27	-	-	10
Lake Isabella CDP, Kern County	1	76	9	1	3 132	10	149	38	2	132
Lakeland Village CDP, Riverside County	10	53	28	-	4 646	120	154	100	17	818
Lake Los Angeles CDP, Los Angeles County	69	107	49	41	7 541	1 579	376	227	46	2 450
Lake Nacimiento CDP, San Luis Obispo County	4	23	15	-	2 104	18	60	33	6	46
Lake of the Pines CDP, Nevada County	4	18	4	-	3 860	10	42	43	18	34
Lake of the Woods CDP, Kern County	-	11	5	-	754	-	31	22	1	55
Lakeport city, Lake County	12	50	15	-	4 427	59	155	98	18	237
Lake San Marcos CDP, San Diego County	8	10	17	-	3 940	21	17	91	8	121
Lakeside CDP, San Diego County	39	155	153	10	18 194	215	420	460	129	876
Lakeview CDP, Riverside County	1	26	8	-	1 173	15	75	19	3	422
Lake Wildwood CDP, Nevada County	4	45	16	1	4 779	24	75	69	13	21
Lakewood city, Los Angeles County	285	495	821	62	52 963	6 458	1 262	12 332	925	9 850
La Mesa city, San Diego County	252	296	506	47	46 194	3 152	825	2 973	388	3 739
La Mirada city, Los Angeles County	78	208	312	8	31 784	1 070	667	7 499	253	7 504
Lamont CDP, Kern County	22	40	14	4	6 377	405	272	186	25	6 561
Lanare CDP, Fresno County	1	-	-	-	153	105	11	-	-	293
Lancaster city, Los Angeles County	834	896	704	209	79 538	20 753	2 673	5 767	542	15 895
La Palma city, Orange County	16	60	147	6	7 018	773	149	7 204	115	740
La Porte CDP, Plumas County	-	1	-	-	42	-	2	-	-	-
La Presa CDP, San Diego County	226	186	486	34	18 172	5 334	668	4 118	622	6 362
La Puente city, Los Angeles County	64	124	82	21	17 824	999	799	3 238	146	20 289
La Quinta city, Riverside County	51	130	96	6	19 356	423	342	589	62	3 790
La Riviera CDP, Sacramento County	79	78	126	14	7 938	1 015	188	1 027	98	645
Larkfield-Wikiup CDP, Sonoma County	22	80	80	2	6 782	114	186	354	31	331
Larkspur city, Marin County	21	49	117	1	11 255	143	97	617	38	216
Las Flores CDP, Orange County	27	13	69	-	4 654	140	47	676	20	388
Las Lomas CDP, Monterey County	1	5	10	-	1 574	29	61	72	16	1 433
Lathrop city, San Joaquin County	61	100	136	6	5 996	575	305	1 715	133	2 671
Laton CDP, Fresno County	-	3	3	-	597	5	19	14	1	644
La Verne city, Los Angeles County	96	144	261	7	25 583	1 174	401	2 665	135	3 091
Lawndale city, Los Angeles County	136	89	192	39	15 073	4 325	562	3 527	378	10 061
Laytonville CDP, Mendocino County	4	33	5	3	1 041	10	245	15	10	55
Lebec CDP, Kern County	-	26	6	-	1 068	7	54	16	3	205
Le Grand CDP, Merced County	1	6	5	-	947	23	36	11	19	814
Lemon Cove CDP, Tulare County	-	2	-	-	262	2	16	6	-	14
Lemon Grove city, San Diego County	185	157	293	19	16 269	3 473	556	1 995	377	4 189
Lemoore city, Kings County	105	96	237	9	12 644	1 651	493	2 038	117	4 006
Lemoore Station CDP, Kings County	20	45	112	1	3 860	700	145	726	88	658

Table 6. **Population for Selected Categories of Race: 2000**—Con.

[For information on confidentiality protection, nonsampling error, and definitions, see text]

State County Place	Selected combinations of two races				Race alone or in combination with one or more other races					
	White; Black or African American	White; American Indian and Alaska Native	White; Asian	Black or African American; American Indian and Alaska Native	White	Black or African American	American Indian and Alaska Native	Asian	Native Hawaiian and Other Pacific Islander	Some other race
PLACE—Con.										
Lennox CDP, Los Angeles County	16	25	4	3	8 210	1 012	309	217	363	13 917
Lenwood CDP, San Bernardino County	8	30	10	2	2 335	199	110	46	37	708
Lewiston CDP, Trinity County	-	30	5	-	1 234	3	64	14	6	45
Lexington Hills CDP, Santa Clara County	1	13	15	2	2 314	19	37	78	5	81
Lincoln city, Placer County	18	136	41	-	9 338	73	293	184	38	1 731
Lincoln Village CDP, San Joaquin County	10	37	50	-	3 542	153	105	270	6	401
Linda CDP, Yuba County	89	228	67	10	8 104	589	730	2 731	76	2 244
Linden CDP, San Joaquin County	4	10	4	-	1 005	8	32	15	-	83
Lindsay city, Tulare County	13	37	10	-	4 944	84	212	147	16	5 272
Little Grass Valley CDP, Plumas County	-	-	-	-	-	-	-	-	-	-
Littlerock CDP, Los Angeles County	2	4	5	-	1 035	77	20	15	3	293
Live Oak CDP, Santa Cruz County	85	172	104	8	13 637	383	421	835	77	2 197
Live Oak city, Sutter County	2	36	13	-	3 294	104	170	700	14	2 246
Livermore city, Alameda County	196	540	870	16	63 030	1 521	1 192	5 536	484	5 195
Livingston city, Merced County	14	22	28	4	4 242	115	175	1 710	31	4 833
Lockeford CDP, San Joaquin County	-	23	8	-	2 551	8	59	71	18	583
Lodi city, San Joaquin County	85	347	416	7	44 715	521	1 020	3 804	221	9 697
Loma Linda city, San Bernardino County	72	49	194	13	10 869	1 553	217	5 065	169	2 015
Loma Rica CDP, Yuba County	5	63	12	2	1 966	20	117	32	5	46
Lomita city, Los Angeles County	76	119	295	9	14 333	1 005	333	2 752	212	2 759
Lompoc city, Santa Barbara County	216	391	326	41	28 878	3 449	1 246	2 191	281	7 432
London CDP, Tulare County	-	5	-	-	885	4	36	16	1	962
Lone Pine CDP, Inyo County	1	22	2	-	1 454	5	72	20	1	188
Long Beach city, Los Angeles County	1 976	1 820	2 849	664	225 899	73 911	7 824	63 181	7 863	108 782
Loomis town, Placer County	7	102	34	1	5 838	24	176	254	32	230
Los Alamitos city, Orange County	33	71	133	2	9 285	423	166	1 294	85	787
Los Alamos CDP, Santa Barbara County	1	7	6	-	1 118	4	38	20	8	258
Los Altos city, Santa Clara County	11	45	423	4	22 951	178	126	4 772	80	403
Los Altos Hills town, Santa Clara County	4	20	100	-	6 099	55	30	1 814	28	105
Los Angeles city, Los Angeles County	9 506	9 297	19 251	3 618	1 891 358	444 635	53 092	407 444	13 144	1 086 167
Los Banos city, Merced County	84	169	168	21	16 481	1 307	644	965	178	7 980
Los Gatos town, Santa Clara County	43	116	354	4	25 640	309	241	2 623	84	703
Los Molinos CDP, Tehama County	-	17	1	-	1 742	7	52	12	4	200
Lost Hills CDP, Kern County	57	1	-	-	458	112	31	3	-	1 437
Lower Lake CDP, Lake County	6	45	3	1	1 571	39	88	19	12	126
Loyalton city, Sierra County	2	3	-	-	831	4	26	4	4	9
Loyola CDP, Santa Clara County	7	8	50	-	2 859	30	21	627	4	76
Lucas Valley-Marinwood CDP, Marin County	14	24	77	2	5 818	81	48	472	13	123
Lucerne CDP, Lake County	9	42	9	1	2 604	60	151	28	5	126
Lynwood city, Los Angeles County	58	81	39	51	26 084	9 752	1 154	712	341	34 927
McArthur CDP, Shasta County	-	4	-	-	272	-	24	-	1	79
McCloud CDP, Siskiyou County	4	29	3	1	1 253	32	58	21	6	21
Macdoel CDP, Siskiyou County	-	1	-	-	51	-	13	8	-	69
McFarland city, Kern County	1	5	6	1	3 144	324	179	89	11	6 325
McKinleyville CDP, Humboldt County	22	367	58	4	12 519	92	1 029	218	29	369
McKittrick CDP, Kern County	-	2	-	-	160	-	2	-	-	3
Madera city, Madera County	90	224	141	25	22 850	1 886	1 680	916	95	18 290
Madera Acres CDP, Madera County	20	52	32	4	5 005	325	236	179	31	2 379
Magalia CDP, Butte County	18	132	18	-	10 205	64	266	97	30	194
Malibu city, Los Angeles County	17	65	99	3	11 876	148	108	448	40	329
Mammoth Lakes town, Mono County	15	38	21	-	6 034	46	83	121	31	936
Manhattan Beach city, Los Angeles County	65	107	435	5	31 004	321	218	2 579	107	639
Manteca city, San Joaquin County	180	522	405	15	39 229	1 746	1 388	2 508	435	7 299
Manton CDP, Tehama County	3	10	3	-	353	5	16	5	5	7
March AFB CDP, Riverside County	3	6	4	-	261	70	15	21	9	23
Maricopa city, Kern County	3	5	1	-	985	3	27	8	1	120
Marina city, Monterey County	184	141	535	37	12 402	4 104	561	5 117	864	4 292
Marina del Rey CDP, Los Angeles County	31	13	62	8	6 953	456	52	758	22	208
Mariposa CDP, Mariposa County	1	33	6	-	1 236	9	120	19	4	34
Markleeville CDP, Alpine County	-	-	-	-	192	-	3	-	-	2
Martinez city, Contra Costa County	120	353	416	15	30 572	1 423	717	3 007	220	1 759
Marysville city, Yuba County	54	220	78	21	9 281	722	584	883	56	1 489
Mayflower Village CDP, Los Angeles County	11	31	38	-	3 567	82	89	909	24	664
Maywood city, Los Angeles County	28	27	2	-	13 267	147	387	141	52	15 379
Meadow Valley CDP, Plumas County	-	7	-	-	551	2	26	1	-	5
Meadow Vista CDP, Placer County	3	27	13	-	3 040	7	54	31	10	22
Mecca CDP, Riverside County	1	4	4	-	1 418	16	110	64	11	3 984
Meiners Oaks CDP, Ventura County	4	43	16	-	3 238	28	94	56	7	469
Mendocino CDP, Mendocino County	1	8	3	-	804	2	12	13	2	11
Mendota city, Fresno County	2	6	8	-	2 626	69	141	72	40	5 490
Menlo Park city, San Mateo County	68	55	312	31	23 043	2 333	296	2 619	505	3 044
Mentone CDP, San Bernardino County	34	63	41	2	6 094	440	165	298	33	1 118
Merced city, Merced County	311	391	273	37	35 955	4 656	1 594	8 143	348	16 735
Mesa CDP, Inyo County	-	1	-	-	197	4	7	7	1	7
Mesa Vista CDP, Alpine County	-	4	-	-	164	6	15	-	-	2
Mettler CDP, Kern County	-	-	-	-	74	-	-	-	-	83
Middletown CDP, Lake County	4	14	4	-	884	10	40	21	10	94
Millbrae city, San Mateo County	41	39	265	-	13 767	234	112	6 028	341	1 099
Mill Valley city, Marin County	27	48	145	3	12 724	184	100	736	46	150
Millville CDP, Shasta County	-	15	-	-	597	-	16	8	1	4
Milpitas city, Santa Clara County	150	217	774	27	21 555	2 746	843	34 070	739	6 070
Mineral CDP, Tehama County	-	-	-	-	138	1	4	-	-	-
Mira Loma CDP, Riverside County	32	120	63	7	11 888	292	392	279	87	5 405
Mira Monte CDP, Ventura County	6	54	34	-	6 609	47	128	137	22	470
Mission Canyon CDP, Santa Barbara County	3	8	3	1	2 495	19	16	44	3	96
Mission Hills CDP, Santa Barbara County	14	26	28	1	2 606	144	92	142	25	300
Mission Viejo city, Orange County	199	346	1 043	23	80 410	1 452	828	8 604	416	4 942

Table 6. **Population for Selected Categories of Race: 2000**—Con.

[For information on confidentiality protection, nonsampling error, and definitions, see text]

State County Place	Selected combinations of two races				Race alone or in combination with one or more other races					
	White; Black or African American	White; American Indian and Alaska Native	White; Asian	Black or African American; American Indian and Alaska Native	White	Black or African American	American Indian and Alaska Native	Asian	Native Hawaiian and Other Pacific Islander	Some other race
PLACE—Con.										
Mi-Wuk Village CDP, Tuolumne County	2	35	3	-	1 433	5	53	21	10	37
Modesto city, Stanislaus County	820	1 751	1 256	101	140 170	9 114	4 853	14 585	2 234	29 843
Mohawk Vista CDP, Plumas County	-	-	-	-	119	-	2	-	-	-
Mojave CDP, Kern County	36	48	17	1	2 775	257	103	115	14	785
Mokelumne Hill CDP, Calaveras County	1	14	3	-	756	3	26	6	-	4
Mono Vista CDP, Tuolumne County	3	44	14	-	2 967	18	69	31	8	62
Monrovia city, Los Angeles County	137	188	238	36	24 706	3 526	653	3 037	162	6 739
Montague city, Siskiyou County	-	27	3	-	1 346	2	102	5	5	47
Montara CDP, San Mateo County	3	20	39	4	2 732	47	35	154	9	92
Montclair city, San Bernardino County	63	158	113	16	16 094	2 270	569	3 017	164	12 587
Montebello city, Los Angeles County	26	148	180	13	32 010	699	1 108	7 756	145	23 935
Montecito CDP, Santa Barbara County	7	36	53	-	9 534	65	75	207	42	240
Monterey city, Monterey County	117	188	381	14	25 157	959	442	2 766	176	1 603
Monterey Park city, Los Angeles County	46	78	487	2	14 207	405	623	38 205	165	8 585
Monte Rio CDP, Sonoma County	5	17	3	1	1 053	16	30	16	9	31
Monte Sereno city, Santa Clara County	3	5	66	-	3 002	14	9	504	6	48
Montgomery Creek CDP, Shasta County	-	3	-	-	84	-	15	-	-	-
Moorpark city, Ventura County	71	166	275	3	24 449	598	377	2 150	115	4 991
Morada CDP, San Joaquin County	3	24	41	-	3 164	38	52	299	24	286
Moraga town, Contra Costa County	23	57	318	3	13 772	205	97	2 405	60	392
Moreno Valley city, Riverside County	1 006	650	968	326	73 173	30 752	2 759	10 469	1 298	32 896
Morgan Hill city, Santa Clara County	68	211	346	10	25 739	739	713	2 639	248	5 386
Morongo Valley CDP, San Bernardino County	7	20	4	-	1 811	23	48	12	4	72
Morro Bay city, San Luis Obispo County	14	86	43	-	9 530	106	198	271	23	561
Moss Beach CDP, San Mateo County	7	15	30	-	1 863	11	35	78	10	63
Moss Landing CDP, Monterey County	-	4	1	-	218	9	8	10	-	100
Mountain Mesa CDP, Kern County	3	14	1	-	704	5	16	1	2	11
Mountain Ranch CDP, Calaveras County	1	47	3	6	1 474	33	82	21	1	26
Mountain View CDP, Contra Costa County	14	42	25	3	2 199	73	79	84	16	155
Mountain View city, Santa Clara County	206	204	857	27	47 505	2 201	664	15 919	404	7 140
Mountain View Acres CDP, San Bernardino County	23	29	23	4	1 754	294	78	95	7	470
Mount Hebron CDP, Siskiyou County	-	2	-	-	70	-	4	-	-	20
Mount Shasta city, Siskiyou County	6	41	10	-	3 409	69	59	69	8	101
Muir Beach CDP, Marin County	-	3	2	-	280	1	3	10	-	7
Murphys CDP, Calaveras County	-	14	-	-	1 965	7	34	18	5	54
Murrieta city, Riverside County	161	293	458	31	37 828	1 811	723	2 424	248	3 303
Murrieta Hot Springs CDP, Riverside County	3	14	9	-	2 768	56	37	75	10	77
Muscoy CDP, San Bernardino County	33	54	26	10	4 189	771	297	137	76	3 943
Myrtletown CDP, Humboldt County	14	102	27	4	4 169	75	255	97	9	76
Napa city, Napa County	94	613	350	9	60 796	561	1 454	1 794	269	10 605
National City city, San Diego County	118	168	399	31	21 194	3 568	844	11 060	681	19 996
Nebo Center CDP, San Bernardino County	7	6	14	-	749	208	21	58	19	172
Needles city, San Bernardino County	25	82	15	6	3 985	121	460	93	21	431
Nevada City city, Nevada County	3	31	20	2	2 899	22	77	42	2	35
Newark city, Alameda County	125	194	725	40	24 550	2 017	672	10 343	832	7 295
Newman city, Stanislaus County	4	61	36	1	4 685	115	191	197	42	2 323
Newport Beach city, Orange County	47	184	415	5	65 707	456	404	3 357	203	1 209
Newport Coast CDP, Orange County	3	3	23	-	2 156	12	9	518	2	61
Nice CDP, Lake County	2	40	4	4	2 259	63	176	20	7	68
Niland CDP, Imperial County	7	2	25	-	686	47	29	97	-	371
Nipomo CDP, San Luis Obispo County	22	91	88	1	10 091	116	333	336	44	2 362
Norco city, Riverside County	32	174	82	1	20 600	1 537	390	411	70	1 918
North Auburn CDP, Placer County	23	105	49	2	10 923	130	265	295	28	555
North Edwards CDP, Kern County	5	6	9	-	1 099	29	40	46	12	56
North El Monte CDP, Los Angeles County	4	10	32	-	2 297	32	23	1 022	18	420
North Fair Oaks CDP, San Mateo County	18	42	42	5	8 396	354	207	563	241	6 384
North Highlands CDP, Sacramento County	568	637	385	113	32 647	5 949	1 574	3 264	461	3 758
North Lakeport CDP, Lake County	8	23	5	-	2 625	43	90	20	6	174
North Woodbridge CDP, San Joaquin County	2	10	8	-	1 255	3	20	55	4	29
Norwalk city, Los Angeles County	166	366	388	49	50 235	5 267	1 837	12 935	658	37 411
Novato city, Marin County	184	251	530	11	41 056	1 277	629	3 192	211	3 282
Nuevo CDP, Riverside County	8	18	12	1	3 242	101	72	83	9	774
Oakdale city, Stanislaus County	27	168	79	1	13 579	120	368	291	42	1 755
Oakhurst CDP, Madera County	-	13	4	-	2 562	13	99	36	6	205
Oakland city, Alameda County	2 359	1 141	2 318	1 290	138 593	150 139	6 767	66 400	3 218	56 271
Oakley city, Contra Costa County	75	283	322	6	20 821	1 047	608	1 265	234	3 453
Oak Park CDP, Ventura County	2	3	24	-	2 203	3	10	110	8	53
Oak View CDP, Ventura County	5	44	9	1	3 705	34	119	54	8	405
Occidental CDP, Sonoma County	3	12	-	-	1 211	15	31	20	14	27
Oceano CDP, San Luis Obispo County	22	98	54	2	5 318	114	233	225	23	1 747
Oceanside city, San Diego County	760	742	1 688	136	113 622	11 973	2 751	11 853	3 057	26 867
Ocotillo CDP, Imperial County	-	-	1	-	274	2	5	2	3	24
Oildale CDP, Kern County	39	393	46	1	25 665	145	1 085	171	38	1 735
Ojai city, Ventura County	14	63	34	-	7 128	75	109	180	33	587
Olancha CDP, Inyo County	-	1	-	-	124	-	3	-	-	20
Olivehurst CDP, Yuba County	36	323	50	4	8 098	244	780	679	45	1 984
Ontario city, San Bernardino County	451	633	544	152	82 485	13 069	2 897	7 510	912	59 853
Onyx CDP, Kern County	-	6	-	-	463	1	15	-	-	15
Opal Cliffs CDP, Santa Cruz County	17	66	46	5	5 751	98	153	201	25	556
Orange city, Orange County	289	514	852	31	95 000	2 608	1 792	13 360	637	20 515
Orange Cove city, Fresno County	3	5	17	-	2 804	39	208	164	2	4 771
Orangevale CDP, Sacramento County	87	308	251	9	24 862	465	667	1 024	122	722
Orcutt CDP, Santa Barbara County	88	219	309	10	25 957	539	558	1 349	86	1 494
Orinda city, Contra Costa County	23	37	230	5	15 703	145	113	1 921	36	250
Orland city, Glenn County	9	56	15	-	4 492	54	174	139	16	1 661
Orosi CDP, Tulare County	2	15	10	1	2 504	40	106	797	12	4 273

Table 6. **Population for Selected Categories of Race: 2000**—Con.

[For information on confidentiality protection, nonsampling error, and definitions, see text]

State County Place	Selected combinations of two races				Race alone or in combination with one or more other races					
	White; Black or African American	White; American Indian and Alaska Native	White; Asian	Black or African American; American Indian and Alaska Native	White	Black or African American	American Indian and Alaska Native	Asian	Native Hawaiian and Other Pacific Islander	Some other race
PLACE—Con.										
Oroville city, Butte County	87	270	35	18	10 629	661	876	966	83	579
Oroville East CDP, Butte County	10	138	36	-	8 117	78	435	126	24	177
Oxnard city, Ventura County	387	676	1 045	83	78 236	7 476	3 439	14 649	1 228	73 889
Pacheco CDP, Contra Costa County	12	37	28	3	3 055	104	74	314	18	137
Pacifica city, San Mateo County	132	294	803	29	28 790	1 595	618	7 128	579	2 424
Pacific Grove city, Monterey County	47	105	172	4	14 196	254	222	933	84	457
Pajaro CDP, Monterey County	2	9	10	-	1 584	23	81	81	14	1 768
Palermo CDP, Butte County	5	166	9	4	4 733	49	534	159	19	543
Palmdale city, Los Angeles County	651	520	709	162	68 935	18 443	2 245	5 733	464	27 396
Palm Desert city, Riverside County	71	130	144	1	36 576	638	374	1 294	82	3 209
Palm Springs city, Riverside County	104	193	145	14	34 666	1 873	705	1 898	115	4 932
Palo Alto city, Santa Clara County	130	167	806	11	46 051	1 488	429	11 186	203	1 354
Palo Cedro CDP, Shasta County	-	22	2	1	1 194	13	43	22	1	15
Palos Verdes Estates city, Los Angeles County	15	22	172	1	10 750	159	59	2 534	43	182
Palo Verde CDP, Imperial County	1	5	-	-	198	3	6	-	-	42
Paradise town, Butte County	31	278	119	2	25 414	114	603	432	78	515
Paramount city, Los Angeles County	102	152	88	49	21 272	7 923	922	2 192	575	25 121
Parksdale CDP, Madera County	5	16	4	-	1 052	92	113	10	15	1 623
Parkway-South Sacramento CDP, Sacramento County	338	310	182	99	15 686	6 831	1 226	7 237	549	7 969
Parkwood CDP, Madera County	7	9	6	4	1 019	131	61	29	3	972
Parlier city, Fresno County	-	11	5	-	4 069	103	268	125	21	6 987
Pasadena city, Los Angeles County	605	418	967	213	77 304	20 941	1 986	15 097	419	25 876
Patterson city, Stanislaus County	33	92	65	2	7 184	287	289	347	80	4 239
Paxton CDP, Plumas County	-	-	-	-	20	-	1	-	-	-
Pearsonville CDP, Inyo County	-	-	-	-	25	-	-	-	-	3
Pedley CDP, Riverside County	30	81	61	2	7 992	587	223	552	48	2 432
Penn Valley CDP, Nevada County	6	28	11	1	1 355	22	42	22	-	12
Perris city, Riverside County	221	186	145	52	16 588	6 264	899	1 334	208	13 116
Petaluma city, Sonoma County	184	394	493	13	47 874	936	835	2 828	246	4 191
Phoenix Lake-Cedar Ridge CDP, Tuolumne County	7	51	17	-	4 942	28	110	57	15	82
Pico Rivera city, Los Angeles County	37	155	100	11	34 411	602	1 226	1 982	158	28 610
Piedmont city, Alameda County	27	21	198	5	8 938	197	62	2 002	33	132
Pine Hills CDP, Humboldt County	14	43	24	-	2 906	40	132	94	30	57
Pine Mountain Club CDP, Kern County	4	13	2	-	1 499	13	36	14	7	82
Pine Valley CDP, San Diego County	1	8	2	1	1 447	2	20	10	1	46
Pinole city, Contra Costa County	101	133	204	24	11 221	2 386	349	4 578	178	1 611
Piru CDP, Ventura County	-	6	4	-	669	3	49	26	-	487
Pismo Beach city, San Luis Obispo County	7	62	37	-	8 033	61	135	306	18	246
Pittsburg city, Contra Costa County	453	276	579	109	27 773	11 776	1 080	8 487	854	11 227
Pixley CDP, Tulare County	5	10	1	3	944	131	63	19	4	1 551
Placentia city, Orange County	82	165	311	10	32 914	983	680	5 679	170	7 810
Placerville city, El Dorado County	12	101	31	3	8 787	42	247	134	28	689
Planada CDP, Merced County	5	5	2	-	1 223	48	94	53	19	3 148
Pleasant Hill city, Contra Costa County	101	179	432	15	28 038	682	427	3 719	208	1 238
Pleasanton city, Alameda County	127	263	822	1	53 235	1 084	563	8 642	286	2 350
Plumas Eureka CDP, Plumas County	-	1	-	-	319	-	1	1	1	-
Plymouth city, Amador County	1	25	9	-	930	3	47	21	-	23
Point Arena city, Mendocino County	-	5	-	-	360	5	26	4	-	93
Point Reyes Station CDP, Marin County	4	12	3	-	776	9	14	5	4	36
Pollock Pines CDP, El Dorado County	5	78	15	1	4 551	8	141	53	22	92
Pomona city, Los Angeles County	439	414	472	160	68 223	15 606	2 941	12 222	665	57 663
Poplar-Cotton Center CDP, Tulare County	-	1	1	4	473	4	30	261	9	765
Port Costa CDP, Contra Costa County	-	7	2	-	222	-	10	5	-	6
Porterville city, Tulare County	55	278	162	19	23 220	658	1 145	2 214	138	14 209
Port Hueneme city, Ventura County	106	177	234	24	13 629	1 594	642	1 818	198	5 442
Portola city, Plumas County	4	41	10	1	2 000	16	102	36	4	153
Portola Hills CDP, Orange County	19	30	107	1	5 631	133	57	566	15	251
Portola Valley town, San Mateo County	7	7	31	-	4 210	29	22	217	5	54
Poway city, San Diego County	106	255	551	6	41 548	992	577	4 366	300	2 322
Prattville CDP, Plumas County	-	-	-	-	28	-	-	-	-	-
Prunedale CDP, Monterey County	58	177	189	5	13 448	298	408	888	96	2 249
Quail Valley CDP, Riverside County	8	6	6	-	1 201	25	45	30	20	391
Quartz Hill CDP, Los Angeles County	32	94	87	10	8 428	562	235	295	38	773
Quincy CDP, Plumas County	3	22	10	-	1 757	35	70	30	5	47
Rail Road Flat CDP, Calaveras County	-	8	-	-	520	1	20	5	1	20
Rainbow CDP, San Diego County	1	4	5	-	1 706	5	23	58	20	278
Raisin City CDP, Fresno County	-	-	-	-	108	-	14	10	1	42
Ramona CDP, San Diego County	24	141	58	3	13 203	171	383	205	71	2 281
Rancho Calaveras CDP, Calaveras County	16	55	17	-	3 886	64	117	97	31	183
Rancho Cordova CDP, Sacramento County	486	416	585	81	39 561	7 251	1 255	5 717	647	4 594
Rancho Cucamonga city, San Bernardino County	550	738	1 014	151	90 760	11 325	2 061	9 388	723	20 805
Rancho Mirage city, Riverside County	15	31	27	12	12 410	166	81	200	23	550
Rancho Murieta CDP, Sacramento County	8	27	26	2	3 918	93	49	153	23	81
Rancho Palos Verdes city, Los Angeles County	84	102	573	23	28 846	998	242	11 454	110	975
Rancho San Diego CDP, San Diego County	70	61	239	13	17 744	768	212	1 188	121	1 159
Rancho Santa Fe CDP, San Diego County	1	2	14	-	3 068	19	8	111	8	79
Rancho Santa Margarita city, Orange County	175	203	680	11	40 266	1 084	490	4 404	233	2 820
Rancho Tehama Reserve CDP, Tehama County	-	29	4	-	1 208	15	83	24	2	128
Randsburg CDP, Kern County	-	2	-	-	68	-	6	-	2	5
Red Bluff city, Tehama County	42	151	54	-	11 775	139	466	280	19	883
Redding city, Shasta County	262	1 121	320	35	74 153	1 234	3 113	2 963	257	2 015
Redlands city, San Bernardino County	260	408	448	33	49 214	3 263	1 176	4 023	336	8 565
Redondo Beach city, Los Angeles County	193	282	934	26	52 293	1 969	729	7 047	468	3 891
Redway CDP, Humboldt County	6	48	13	-	1 139	8	80	21	3	17
Redwood City city, San Mateo County	177	313	674	29	54 749	2 298	874	7 731	962	12 174

Table 6. **Population for Selected Categories of Race: 2000**—Con.

[For information on confidentiality protection, nonsampling error, and definitions, see text]

State County Place	Selected combinations of two races				Race alone or in combination with one or more other races					
	White; Black or African American	White; American Indian and Alaska Native	White; Asian	Black or African American; American Indian and Alaska Native	White	Black or African American	American Indian and Alaska Native	Asian	Native Hawaiian and Other Pacific Islander	Some other race
PLACE—Con.										
Reedley city, Fresno County	23	72	131	1	11 559	148	378	1 106	39	8 479
Rialto city, San Bernardino County	472	430	256	217	39 820	21 801	1 917	3 033	627	29 808
Richgrove CDP, Tulare County	-	1	2	-	488	6	32	175	10	2 080
Richmond city, Contra Costa County	565	275	540	328	34 723	37 543	1 561	13 717	840	16 536
Ridgecrest city, Kern County	98	247	206	9	21 327	1 066	584	1 280	213	1 532
Ridgemark CDP, San Benito County	3	9	17	2	2 546	25	36	95	7	137
Rio Dell city, Humboldt County	2	77	6	-	2 846	9	211	22	4	225
Rio del Mar CDP, Santa Cruz County	19	45	55	-	8 654	84	107	322	29	262
Rio Linda CDP, Sacramento County	35	201	81	8	9 177	297	403	411	89	672
Rio Vista city, Solano County	7	37	29	-	4 188	63	109	122	39	251
Ripon city, San Joaquin County	13	88	52	3	8 923	55	177	250	53	1 106
Riverbank city, Stanislaus County	58	160	48	6	11 234	333	426	312	71	4 230
Riverdale CDP, Fresno County	1	9	3	-	1 454	35	39	58	13	1 038
Riverdale Park CDP, Stanislaus County	-	11	1	2	775	20	36	6	3	314
Riverside city, Riverside County	1 253	1 498	1 326	258	162 256	21 495	5 323	17 063	1 775	61 104
Rocklin city, Placer County	75	289	444	10	33 321	466	642	2 097	173	1 079
Rodeo CDP, Contra Costa County	63	95	90	23	4 992	1 584	274	1 594	91	831
Rohnert Park city, Sonoma County	234	378	471	20	35 844	1 224	879	3 103	417	3 201
Rolling Hills city, Los Angeles County	4	4	24	-	1 539	44	6	287	11	33
Rolling Hills Estates city, Los Angeles County	12	32	107	1	5 897	117	64	1 691	18	153
Rollingwood CDP, Contra Costa County	11	11	24	1	1 096	336	68	749	36	828
Romoland CDP, Riverside County	12	16	15	1	1 609	83	71	31	5	1 094
Rosamond CDP, Kern County	73	127	126	10	10 968	1 103	370	639	63	1 992
Rosedale CDP, Kern County	8	77	43	2	7 733	121	201	184	19	460
Roseland CDP, Sonoma County	31	76	44	7	3 999	233	278	424	49	1 793
Rosemead city, Los Angeles County	29	109	219	2	15 513	490	734	26 772	140	11 748
Rosemont CDP, Sacramento County	225	222	276	39	15 998	2 924	615	3 079	226	1 723
Roseville city, Placer County	215	587	710	24	71 322	1 394	1 283	4 397	386	4 117
Ross town, Marin County	1	2	17	-	2 270	5	5	59	7	25
Rossmoor CDP, Orange County	17	58	113	-	9 419	106	106	733	41	205
Round Mountain CDP, Shasta County	-	3	-	-	109	-	16	-	-	2
Round Valley CDP, Inyo County	-	3	-	-	257	-	14	6	-	4
Rowland Heights CDP, Los Angeles County	64	132	338	21	15 541	1 498	511	25 400	376	7 399
Rubidoux CDP, Riverside County	94	151	87	32	16 279	2 378	668	864	153	10 331
Running Springs CDP, San Bernardino County	13	110	18	1	4 741	50	217	75	6	314
Sacramento city, Sacramento County	2 948	2 745	3 446	1 139	214 140	70 218	11 303	77 008	6 833	55 857
St. Helena city, Napa County	6	24	13	-	5 046	34	57	66	19	890
Salida CDP, Stanislaus County	30	97	139	4	9 255	494	307	848	88	2 377
Salinas city, Monterey County	334	631	1 088	41	74 572	5 819	3 078	11 603	866	63 361
Salton City CDP, Imperial County	-	11	1	-	768	10	33	10	2	212
Salton Sea Beach CDP, Imperial County	-	2	-	-	299	8	15	2	-	80
San Andreas CDP, Calaveras County	4	46	10	1	2 495	12	91	31	5	77
San Anselmo town, Marin County	38	68	109	5	11 679	194	154	510	39	216
San Antonio Heights CDP, San Bernardino County	4	16	31	1	2 757	47	40	237	6	142
San Ardo CDP, Monterey County	-	4	-	-	250	2	16	2	-	241
San Bernardino city, San Bernardino County	964	921	680	355	91 523	32 946	4 565	9 429	1 077	56 331
San Bruno city, San Mateo County	91	157	593	20	25 343	1 059	480	8 767	1 776	5 928
San Buenaventura (Ventura) city, Ventura County	359	979	740	43	83 444	2 029	2 492	4 104	401	13 114
San Carlos city, San Mateo County	45	101	380	5	24 423	280	192	2 658	181	1 121
San Clemente city, Orange County	80	263	314	9	45 140	538	665	1 801	205	3 118
Sand City city, Monterey County	-	1	1	-	197	14	10	8	-	47
San Diego city, San Diego County	4 670	4 561	12 737	1 044	781 652	109 470	16 178	189 413	10 613	179 609
San Diego Country Estates CDP, San Diego County	29	50	65	-	8 830	111	119	205	53	223
San Dimas city, Los Angeles County	84	196	287	17	27 444	1 341	516	3 754	162	3 383
San Fernando city, Los Angeles County	15	107	25	-	10 893	305	570	339	43	12 391
San Francisco city, San Francisco County	2 280	2 419	7 507	732	411 427	67 076	8 971	253 477	6 273	65 757
San Gabriel city, Los Angeles County	26	97	312	8	14 290	516	534	20 083	110	5 672
Sanger city, Fresno County	6	45	37	-	9 949	110	339	473	34	8 745
San Geronimo CDP, Marin County	4	4	2	-	421	9	9	6	3	5
San Jacinto city, Riverside County	110	223	75	11	17 505	819	853	422	94	5 312
San Joaquin city, Fresno County	-	6	4	-	1 323	9	67	127	-	1 924
San Joaquin Hills CDP, Orange County	-	7	24	-	2 603	19	14	313	5	76
San Jose city, Santa Clara County	2 138	3 404	9 185	357	460 772	36 928	13 228	257 571	7 091	167 353
San Juan Bautista city, San Benito County	4	13	8	1	1 053	34	44	68	11	461
San Juan Capistrano city, Orange County	50	168	167	5	27 619	371	581	902	103	5 483
San Leandro city, Alameda County	311	392	765	91	44 397	8 700	1 371	19 807	1 240	8 970
San Lorenzo CDP, Alameda County	84	198	247	14	15 020	778	468	3 859	281	2 975
San Lucas CDP, Monterey County	5	-	-	-	172	6	6	8	-	239
San Luis Obispo city, San Luis Obispo County	114	277	324	17	38 531	853	683	2 855	157	2 797
San Marcos city, San Diego County	216	238	435	21	39 198	1 514	809	3 267	258	12 553
San Marino city, Los Angeles County	4	16	133	-	6 382	41	31	6 515	57	223
San Martin CDP, Santa Clara County	13	28	35	-	2 949	54	101	309	17	1 005
San Mateo city, San Mateo County	250	345	1 129	16	64 950	2 852	973	15 938	2 222	10 506
San Miguel CDP, San Luis Obispo County	4	35	2	-	1 001	31	95	18	-	411
San Pablo city, Contra Costa County	155	116	146	80	10 953	6 019	606	5 564	340	8 943
San Rafael city, Marin County	183	210	475	30	44 631	1 667	710	3 827	253	7 673
San Ramon city, Contra Costa County	86	142	658	9	35 740	1 041	386	7 616	262	1 440
Santa Ana city, Orange County	498	715	886	74	157 483	7 057	5 816	31 897	1 812	149 858
Santa Barbara city, Santa Barbara County	193	484	504	36	71 519	2 047	1 773	3 304	262	17 188
Santa Clara city, Santa Clara County	238	342	1 258	28	61 000	2 860	1 130	32 171	912	9 655
Santa Clarita city, Los Angeles County	441	766	1 392	57	125 345	3 931	2 013	9 940	621	15 529
Santa Cruz city, Santa Cruz County	235	416	602	33	45 123	1 383	1 130	3 593	227	5 877
Santa Fe Springs city, Los Angeles County	25	92	59	8	9 560	769	379	821	67	6 623
Santa Maria city, Santa Barbara County	171	589	473	26	48 368	1 803	2 408	4 585	270	24 329

Table 6. **Population for Selected Categories of Race: 2000**—Con.

[For information on confidentiality protection, nonsampling error, and definitions, see text]

State County Place	Selected combinations of two races				Race alone or in combination with one or more other races					
	White; Black or African American	White; American Indian and Alaska Native	White; Asian	Black or African American; American Indian and Alaska Native	White	Black or African American	American Indian and Alaska Native	Asian	Native Hawaiian and Other Pacific Islander	Some other race
PLACE—Con.										
Santa Monica city, Los Angeles County	317	314	829	57	68 866	3 791	958	7 280	236	6 682
Santa Paula city, Ventura County	38	153	43	3	16 993	212	614	328	106	11 737
Santa Rosa city, Sonoma County	589	1 216	1 033	68	120 069	4 345	3 896	7 473	786	18 124
Santa Venetia CDP, Marin County	25	22	34	-	3 681	129	60	301	18	309
Santa Ynez CDP, Santa Barbara County	9	37	16	-	4 308	20	102	90	9	174
Santee city, San Diego County	172	349	531	14	47 854	1 051	893	2 123	481	2 882
Saratoga city, Santa Clara County	14	60	371	1	20 724	145	128	9 163	89	345
Sausalito city, Marin County	12	30	63	1	6 876	64	58	381	30	98
Scotts Valley city, Santa Cruz County	25	67	107	2	10 447	95	133	679	56	402
Seal Beach city, Orange County	21	94	216	1	21 944	400	185	1 659	95	433
Searles Valley CDP, San Bernardino County	3	34	9	-	1 693	35	80	23	8	118
Seaside city, Monterey County	279	176	441	43	17 285	4 680	685	4 223	745	6 649
Sebastopol city, Sonoma County	24	62	38	2	7 209	98	146	181	24	393
Sedco Hills CDP, Riverside County	9	26	7	2	2 380	115	96	42	16	544
Seeley CDP, Imperial County	-	2	5	1	969	16	21	44	2	659
Selma city, Fresno County	25	105	43	7	9 266	218	479	721	18	9 629
Seven Trees CDP, Santa Clara County	13	14	9	-	824	52	76	150	11	675
Shackelford CDP, Stanislaus County	28	77	12	-	2 902	113	198	92	15	2 210
Shafter city, Kern County	4	33	17	-	6 107	239	236	69	27	6 579
Shandon CDP, San Luis Obispo County	-	7	8	-	759	11	21	14	-	252
Shasta Lake city, Shasta County	15	294	15	2	8 300	88	709	66	28	239
Shaver Lake CDP, Fresno County	-	3	-	-	690	-	6	2	-	12
Shingle Springs CDP, El Dorado County	6	47	20	1	2 512	19	86	69	12	46
Shingletown CDP, Shasta County	3	47	13	-	2 135	11	100	23	4	26
Shoshone CDP, Inyo County	-	-	-	-	48	-	3	1	2	1
Sierra Madre city, Los Angeles County	41	52	113	5	9 453	177	115	746	22	507
Signal Hill city, Los Angeles County	45	40	64	16	4 647	1 337	152	1 727	253	1 846
Simi Valley city, Ventura County	243	710	962	26	94 259	1 855	1 734	8 449	436	9 063
Solana Beach city, San Diego County	14	44	82	1	11 619	95	136	570	37	927
Soledad city, Monterey County	8	20	44	2	3 997	160	229	363	31	6 974
Solvang city, Santa Barbara County	8	34	26	2	4 909	36	77	95	13	429
Sonoma city, Sonoma County	11	46	42	4	8 734	57	99	217	21	222
Sonora city, Tuolumne County	7	69	17	-	4 173	40	149	77	12	122
Soquel CDP, Santa Cruz County	18	35	49	2	4 424	115	89	276	21	416
Soulsbyville CDP, Tuolumne County	-	16	5	-	1 632	-	55	12	3	66
South Dos Palos CDP, Merced County	6	6	-	10	686	248	49	8	-	472
South El Monte city, Los Angeles County	20	34	29	1	9 465	135	450	1 884	71	10 201
South Gate city, Los Angeles County	48	142	57	13	44 110	1 129	1 206	1 031	200	53 162
South Lake Tahoe city, El Dorado County	56	175	142	7	18 684	289	467	1 646	74	3 415
South Oroville CDP, Butte County	39	215	18	18	5 656	465	585	1 046	11	388
South Pasadena city, Los Angeles County	81	92	347	12	15 558	918	241	7 001	80	1 678
South San Francisco city, San Mateo County	152	228	832	38	30 016	2 149	850	19 204	1 472	11 443
South San Gabriel CDP, Los Angeles County	3	13	60	-	2 578	42	111	3 423	45	1 727
South San Jose Hills CDP, Los Angeles County	31	46	31	10	8 598	476	428	1 431	94	10 149
South Taft CDP, Kern County	-	13	10	4	1 566	11	56	15	15	306
South Whittier CDP, Los Angeles County	77	253	182	14	31 425	1 040	1 080	2 102	285	22 256
South Woodbridge CDP, San Joaquin County	10	28	27	-	2 256	15	58	176	9	428
South Yuba City CDP, Sutter County	20	109	115	-	8 450	254	259	3 197	53	998
Spreckels CDP, Monterey County	2	-	4	-	428	5	8	17	-	36
Spring Garden CDP, Plumas County	-	-	-	-	55	-	-	-	-	-
Spring Valley CDP, San Diego County	192	203	313	26	19 529	3 089	495	1 833	356	3 139
Springville CDP, Tulare County	1	15	3	-	1 071	2	24	16	9	33
Squaw Valley CDP, Fresno County	-	31	7	-	2 435	37	97	28	11	149
Squirrel Mountain Valley CDP, Kern County	-	9	1	-	483	2	13	1	1	17
Stallion Springs CDP, Kern County	1	26	11	-	1 427	15	44	32	1	63
Stanford CDP, Santa Clara County	79	43	235	5	8 543	764	193	3 749	47	654
Stanton city, Orange County	59	135	205	8	20 065	1 015	629	6 269	508	10 903
Stinson Beach CDP, Marin County	1	4	3	-	735	4	7	8	-	13
Stockton city, San Joaquin County	1 192	1 334	2 475	368	116 389	30 486	5 696	55 887	2 437	50 716
Storrie CDP, Plumas County	-	-	-	-	5	-	-	-	-	-
Stratford CDP, Kings County	-	2	6	-	488	15	35	34	14	760
Strathmore CDP, Tulare County	11	24	1	-	1 278	17	58	37	1	1 302
Strawberry CDP, Marin County	15	19	64	7	4 592	142	47	561	15	146
Suisun City city, Solano County	232	176	482	66	13 209	5 655	549	5 609	582	2 942
Summerland CDP, Santa Barbara County	4	13	7	-	1 449	12	17	57	6	48
Sun City CDP, Riverside County	21	107	81	8	16 293	435	251	326	45	879
Sunnyside-Tahoe City CDP, Placer County	12	8	9	-	1 715	18	16	33	4	14
Sunnyslope CDP, Riverside County	6	32	15	4	2 715	184	116	132	6	1 469
Sunnyvale city, Santa Clara County	282	471	1 564	56	74 769	3 599	1 405	45 105	889	12 000
Sunol CDP, Alameda County	1	22	17	-	1 187	7	35	92	7	84
Sunol-Midtown CDP, Santa Clara County	2	1	2	-	407	17	13	35	2	319
Susanville city, Lassen County	31	117	30	9	10 623	1 754	588	215	146	625
Sutter CDP, Sutter County	9	68	8	-	2 584	21	146	46	2	247
Sutter Creek city, Amador County	6	26	11	-	2 187	11	56	42	8	87
Taft city, Kern County	6	40	17	-	5 436	140	98	106	36	715
Taft Heights CDP, Kern County	1	17	-	-	1 686	14	51	25	21	118
Taft Mosswood CDP, San Joaquin County	8	3	2	4	369	282	22	244	14	540
Tahoe Vista CDP, Placer County	1	11	4	-	1 497	10	22	26	5	166
Talmage CDP, Mendocino County	1	16	2	-	703	8	52	198	6	236
Tamalpais-Homestead Valley CDP, Marin County	39	42	119	4	9 914	164	90	673	30	157
Tara Hills CDP, Contra Costa County	23	47	37	6	3 005	837	118	834	48	830
Taylorsville CDP, Plumas County	-	6	2	-	151	-	7	3	-	2
Tecopa CDP, Inyo County	-	1	-	-	91	1	8	-	-	2
Tehachapi city, Kern County	26	131	10	4	6 552	1 564	302	104	28	2 747
Tehama city, Tehama County	-	12	1	1	357	4	29	2	4	54
Temecula city, Riverside County	261	327	563	36	47 695	2 494	1 010	3 655	382	5 264
Temelec CDP, Sonoma County	-	7	6	-	1 518	1	13	33	3	4

Table 6. **Population for Selected Categories of Race: 2000**—Con.

[For information on confidentiality protection, nonsampling error, and definitions, see text]

State County Place	Selected combinations of two races				Race alone or in combination with one or more other races					
	White; Black or African American	White; American Indian and Alaska Native	White; Asian	Black or African American; American Indian and Alaska Native	White	Black or African American	American Indian and Alaska Native	Asian	Native Hawaiian and Other Pacific Islander	Some other race
PLACE—Con.										
Temple City city, Los Angeles County	27	109	245	-	17 203	381	301	13 457	95	3 164
Templeton CDP, San Luis Obispo County	14	43	25	-	4 366	72	82	83	8	231
Tennant CDP, Siskiyou County	-	4	-	-	60	-	5	-	-	2
Terra Bella CDP, Tulare County	8	11	1	-	1 118	31	82	143	8	2 234
Thermalito CDP, Butte County	12	143	21	-	4 926	42	331	740	30	296
Thousand Oaks city, Ventura County	223	398	1 013	30	102 573	1 642	1 198	8 199	318	6 590
Thousand Palms CDP, Riverside County	16	19	8	3	3 968	69	83	52	18	1 102
Three Rivers CDP, Tulare County	2	22	8	-	2 109	10	53	27	7	140
Tiburon town, Marin County	24	11	75	2	8 097	114	37	491	31	159
Tierra Buena CDP, Sutter County	3	34	33	1	3 609	69	106	619	13	375
Tipton CDP, Tulare County	3	15	-	-	646	6	25	10	2	1 232
Tobin CDP, Plumas County	-	-	-	-	10	-	-	-	-	3
Tomales CDP, Marin County	1	-	-	-	204	2	2	3	-	-
Toro Canyon CDP, Santa Barbara County	8	3	8	-	1 518	14	12	36	4	144
Torrance city, Los Angeles County	331	562	2 307	32	87 059	3 726	1 451	42 919	1 106	8 684
Tracy city, San Joaquin County	235	405	738	33	40 342	3 625	1 138	5 889	643	9 353
Tranquillity CDP, Fresno County	1	3	6	-	421	7	17	36	-	356
Traver CDP, Tulare County	-	1	-	-	397	6	20	3	-	323
Trinidad city, Humboldt County	2	3	-	-	301	7	4	2	1	2
Truckee town, Nevada County	18	72	55	1	12 532	56	171	193	41	1 183
Tulare city, Tulare County	174	284	104	36	27 108	2 562	1 041	1 165	158	14 670
Tulelake city, Siskiyou County	-	16	1	-	818	11	32	5	-	244
Tuolumne City CDP, Tuolumne County	3	39	6	-	1 729	11	126	14	16	49
Tupman CDP, Kern County	-	2	-	-	217	1	5	-	-	11
Turlock city, Stanislaus County	108	323	332	15	42 957	1 021	1 003	3 198	351	10 403
Tustin city, Orange County	190	234	600	32	42 177	2 365	874	11 084	378	13 860
Tustin Foothills CDP, Orange County	23	95	212	1	21 413	162	202	1 971	72	848
Twain CDP, Plumas County	-	2	-	-	86	-	2	-	-	1
Twain Harte CDP, Tuolumne County	2	32	20	1	2 494	11	64	41	23	44
Twentynine Palms city, San Bernardino County	136	185	162	10	11 249	1 652	489	862	358	1 195
Twentynine Palms Base CDP, San Bernardino County	38	36	84	10	6 267	972	190	390	64	992
Twin Lakes CDP, Santa Cruz County	27	37	36	6	4 586	107	98	192	29	810
Ukiah city, Mendocino County	51	212	45	12	12 919	238	877	358	51	1 772
Union City city, Alameda County	184	196	1 138	73	23 370	5 092	841	31 371	1 242	9 806
Upland city, San Bernardino County	243	359	451	73	48 623	5 747	1 118	5 770	248	10 289
Upper Lake CDP, Lake County	-	10	6	-	878	8	54	7	-	71
Vacaville city, Solano County	474	664	1 138	80	68 048	9 920	1 858	5 574	867	7 752
Valinda CDP, Los Angeles County	29	73	76	7	9 721	644	402	2 281	87	9 827
Vallecito CDP, Calaveras County	1	-	-	-	409	2	13	2	-	2
Vallejo city, Solano County	871	599	1 507	335	47 121	30 138	2 129	31 723	2 358	11 763
Valle Vista CDP, Riverside County	25	82	31	1	9 541	166	232	173	28	629
Valley Acres CDP, Kern County	-	3	1	-	472	3	12	2	4	31
Valley Center CDP, San Diego County	9	59	30	-	6 482	48	271	134	35	573
Valley Ranch CDP, Plumas County	-	-	-	-	92	-	-	-	-	-
Valley Springs CDP, Calaveras County	9	23	15	-	2 331	27	72	53	9	165
Val Verde CDP, Los Angeles County	9	10	8	-	877	77	21	36	3	519
Vandenberg AFB CDP, Santa Barbara County	93	21	103	6	4 746	857	78	392	71	393
Vandenberg Village CDP, Santa Barbara County	29	29	25	10	5 048	376	103	221	27	211
Vernon city, Los Angeles County	-	-	-	-	47	-	-	1	-	47
Victorville city, San Bernardino County	466	494	395	122	42 264	8 611	1 556	3 006	340	12 379
View Park-Windsor Hills CDP, Los Angeles County	122	8	4	100	841	10 061	221	208	19	196
Villa Park city, Orange County	10	19	59	-	5 083	62	50	850	15	106
Vincent CDP, Los Angeles County	21	70	69	2	8 527	472	293	1 205	39	5 438
Vine Hill CDP, Contra Costa County	20	84	32	3	2 647	112	164	125	15	437
Vineyard CDP, Sacramento County	53	59	182	22	7 181	784	176	1 892	98	623
Visalia city, Tulare County	177	702	364	30	66 895	2 133	2 237	5 482	249	18 556
Vista city, San Diego County	344	433	710	43	61 328	4 549	1 666	4 499	1 018	21 403
Waldon CDP, Contra Costa County	9	25	67	5	4 053	121	52	901	29	194
Wallace CDP, Calaveras County	-	3	-	-	209	3	4	5	1	9
Walnut city, Los Angeles County	27	47	239	10	9 245	1 374	172	17 310	141	2 925
Walnut Creek city, Contra Costa County	134	254	688	12	55 811	939	567	6 903	218	2 060
Walnut Grove CDP, Sacramento County	4	3	8	1	358	16	28	157	3	144
Walnut Park CDP, Los Angeles County	8	25	12	-	8 086	86	231	115	37	8 354
Wasco city, Kern County	13	35	11	3	7 855	2 248	297	178	53	11 238
Waterford city, Stanislaus County	12	92	43	-	5 327	57	210	111	15	1 562
Watsonville city, Santa Cruz County	42	186	188	6	20 957	468	1 158	1 884	138	22 072
Weaverville CDP, Trinity County	5	65	12	1	3 357	16	175	49	13	67
Weed city, Siskiyou County	17	63	4	4	2 302	306	142	154	23	212
Weedpatch CDP, Kern County	-	17	2	-	1 456	28	125	10	11	1 251
Weldon CDP, Kern County	3	32	2	-	2 248	13	130	13	13	42
West Athens CDP, Los Angeles County	16	-	4	23	1 348	5 238	96	181	45	2 510
West Bishop CDP, Inyo County	2	20	8	-	2 623	4	55	41	2	125
West Carson CDP, Los Angeles County	55	93	231	10	9 748	2 661	311	5 764	395	3 500
West Compton CDP, Los Angeles County	11	1	-	25	673	3 448	90	60	27	1 352
West Covina city, Los Angeles County	254	339	585	70	49 870	7 469	1 518	25 488	518	25 641
Westhaven-Moonstone CDP, Humboldt County	1	20	8	-	975	1	75	17	2	23
West Hollywood city, Los Angeles County	101	101	224	25	31 919	1 328	311	1 683	117	1 628
Westlake Village city, Los Angeles County	13	13	82	-	7 673	93	29	614	17	147
Westley CDP, Stanislaus County	-	2	1	-	313	8	20	5	2	418
West Menlo Park CDP, San Mateo County	4	8	66	-	3 278	42	20	335	8	63
Westminster city, Orange County	163	472	682	16	43 228	1 203	1 247	34 860	618	10 657
West Modesto CDP, Stanislaus County	31	46	15	5	3 597	257	221	236	48	2 037
Westmont CDP, Los Angeles County	63	24	7	57	4 455	18 684	337	195	92	8 974
Westmorland city, Imperial County	-	4	9	-	1 220	25	40	18	2	885
West Point CDP, Calaveras County	4	24	4	-	650	13	85	9	-	27

Table 6. **Population for Selected Categories of Race: 2000**—Con.

[For information on confidentiality protection, nonsampling error, and definitions, see text]

State County Place	Selected combinations of two races				Race alone or in combination with one or more other races					
	White; Black or African American	White; American Indian and Alaska Native	White; Asian	Black or African American; American Indian and Alaska Native	White	Black or African American	American Indian and Alaska Native	Asian	Native Hawaiian and Other Pacific Islander	Some other race
PLACE—Con.										
West Puente Valley CDP, Los Angeles County	36	41	37	4	10 756	643	387	1 909	70	9 867
West Sacramento city, Yolo County	96	319	283	18	22 178	1 028	1 046	3 025	413	6 227
West Whittier-Los Nietos CDP, Los Angeles County	28	86	45	3	14 366	219	487	545	86	10 674
Westwood CDP, Lassen County	1	30	7	-	1 821	2	135	15	17	67
Wheatland city, Yuba County	-	50	20	-	1 819	28	90	164	13	313
Whitehawk CDP, Plumas County	-	-	-	-	95	-	-	1	-	-
Whittier city, Los Angeles County	119	398	383	26	56 590	1 305	1 732	3 497	297	24 661
Wildomar CDP, Riverside County	44	102	82	5	12 046	333	268	393	77	1 560
Wilkerson CDP, Inyo County	-	15	-	-	550	-	17	4	-	10
Williams city, Colusa County	1	23	4	3	1 862	22	83	67	14	1 853
Willits city, Mendocino County	18	93	6	8	4 425	69	296	71	10	412
Willowbrook CDP, Los Angeles County	55	9	1	61	6 247	15 612	384	140	59	12 766
Willow Creek CDP, Humboldt County	4	67	1	-	1 525	13	237	15	17	42
Willows city, Glenn County	19	74	18	1	4 559	76	226	706	39	921
Wilton CDP, Sacramento County	8	81	40	3	4 116	110	164	170	19	260
Winchester CDP, Riverside County	9	31	8	3	1 745	59	74	18	6	331
Windsor town, Sonoma County	40	207	137	10	18 732	276	650	724	87	3 219
Winter Gardens CDP, San Diego County	50	188	120	6	18 152	336	429	447	112	1 074
Winterhaven CDP, Imperial County	1	4	-	-	264	20	47	3	1	228
Winters city, Yolo County	8	56	32	-	4 544	54	129	125	50	1 548
Winton CDP, Merced County	12	67	31	1	4 319	249	206	582	56	3 958
Wofford Heights CDP, Kern County	-	35	4	-	2 194	5	69	24	7	57
Woodacre CDP, Marin County	4	15	6	-	1 343	11	23	20	-	28
Woodcrest CDP, Riverside County	22	62	63	1	7 022	438	187	393	32	608
Woodlake city, Tulare County	3	16	10	1	3 415	46	102	85	10	3 323
Woodland city, Yolo County	118	386	299	20	34 885	859	1 282	2 453	231	11 983
Woodside town, San Mateo County	11	20	51	2	4 971	36	33	327	23	122
Woodville CDP, Tulare County	-	6	1	-	516	2	38	3	1	1 187
Wrightwood CDP, San Bernardino County	3	69	18	1	3 641	19	106	60	17	171
Yorba Linda city, Orange County	92	259	573	10	49 590	863	562	7 366	162	2 300
Yosemite Lakes CDP, Madera County	3	35	11	-	3 951	18	77	48	23	131
Yosemite Valley CDP, Mariposa County	-	7	-	-	241	2	13	3	-	14
Yountville town, Napa County	2	3	16	1	2 735	41	23	62	5	111
Yreka city, Siskiyou County	8	128	20	2	6 534	63	598	168	24	173
Yuba City city, Sutter County	101	354	250	24	26 003	1 268	1 171	3 909	215	6 116
Yucaipa city, San Bernardino County	73	341	175	4	36 393	506	895	743	134	4 028
Yucca Valley town, San Bernardino County	70	147	47	13	15 168	485	416	294	74	954

Table 7. **Households and Families: 2000**

[For information on confidentiality protection, nonsampling error, and definitions, see text]

State County County Subdivision Place	Total households	Family households: Total: Number	Family households: Total: Percent with own children under 18 years	Family households: Married-couple family: Number	Family households: Married-couple family: Percent with own children under 18 years	Family households: Female householder, no husband present: Number	Family households: Female householder, no husband present: Percent with own children under 18 years	Nonfamily households: Total	Nonfamily households: Householder living alone: Total	Nonfamily households: Householder living alone: 65 years and over	Average size: Households	Average size: Families
The State	**11 502 870**	**7 920 049**	**52.0**	**5 877 084**	**50.9**	**1 448 510**	**57.6**	**3 582 821**	**2 708 308**	**892 207**	**2.87**	**3.43**
Alameda County	523 366	339 096	50.4	245 766	50.1	67 886	54.0	184 270	136 066	38 391	2.71	3.31
Alameda CCD	30 226	17 858	46.9	13 198	45.3	3 454	54.2	12 368	9 747	2 830	2.35	3.04
Alameda city	30 226	17 858	46.9	13 198	45.3	3 454	54.2	12 368	9 747	2 830	2.35	3.04
Berkeley CCD	51 966	22 918	45.0	16 128	43.2	5 135	51.9	29 048	19 188	4 172	2.18	2.86
Albany city	7 011	4 272	54.3	3 156	52.3	882	61.9	2 739	2 049	608	2.34	2.92
Berkeley city	44 955	18 646	42.8	12 972	41.0	4 253	49.9	26 309	17 139	3 564	2.16	2.84
Fremont CCD	99 511	78 022	52.5	63 075	53.8	10 033	49.9	21 489	15 161	4 021	3.11	3.47
Fremont city	68 237	52 228	52.5	42 757	53.7	6 307	50.3	16 009	11 287	2 781	2.96	3.34
Hayward city (part)	-	-	(X)	-	(X)	-	(X)	-	-	-	-	-
Newark city	12 992	10 345	50.5	8 077	51.6	1 507	49.6	2 647	1 837	540	3.26	3.59
Union City city (part)	18 270	15 438	53.8	12 232	55.9	2 217	48.8	2 832	2 036	700	3.59	3.85
Hayward CCD	122 610	84 968	49.4	61 375	49.1	16 697	52.5	37 642	28 564	10 827	2.82	3.35
Ashland CDP	7 223	4 870	59.4	2 868	56.9	1 479	67.3	2 353	1 753	489	2.83	3.39
Castro Valley CDP	21 606	15 019	46.5	11 663	45.2	2 377	52.0	6 587	5 005	2 007	2.58	3.05
Cherryland CDP	4 658	3 019	57.4	1 911	57.1	747	61.4	1 639	1 206	353	2.87	3.46
Fairview CDP	3 281	2 429	44.1	1 910	44.4	380	43.2	852	592	197	2.84	3.22
Hayward city (part)	44 801	31 929	52.0	22 553	52.7	6 503	53.1	12 872	9 368	3 254	3.08	3.58
Oakland city (part)	3	2	-	2	-	-	(X)	1	1	-	2.33	2.00
San Leandro city (part)	30 642	19 817	44.5	14 437	44.4	3 903	46.8	10 825	8 745	3 567	2.57	3.19
San Lorenzo CDP	7 500	5 678	45.8	4 354	46.6	943	42.8	1 822	1 435	865	2.92	3.34
Sunol CDP (part)	9	7	-	4	-	-	(X)	2	2	-	2.56	2.86
Union City city (part)	372	262	53.1	186	53.8	50	56.0	110	64	13	2.74	3.15
Livermore-Pleasanton CCD	60 487	44 714	53.3	37 245	52.4	5 207	59.0	15 773	11 699	2 958	2.74	3.17
Dublin city	9 325	6 505	50.7	5 310	49.4	852	59.3	2 820	1 987	262	2.65	3.13
Hayward city (part)	3	2	100.0	2	100.0	-	(X)	1	1	-	3.33	4.50
Livermore city	26 123	19 512	53.8	15 953	52.6	2 440	59.8	6 611	4 915	1 398	2.80	3.20
Pleasanton city	23 311	17 395	54.7	14 841	54.3	1 826	58.8	5 916	4 496	1 219	2.72	3.15
Sunol CDP (part)	474	361	43.2	316	41.8	26	50.0	113	81	23	2.76	3.12
Oakland CCD	158 566	90 616	50.1	54 745	48.6	27 360	55.9	67 950	51 707	13 583	2.59	3.37
Emeryville city	3 975	1 166	36.4	717	29.8	330	51.2	2 809	2 205	357	1.71	2.69
Oakland city (part)	150 787	86 345	50.0	51 330	48.4	26 707	55.9	64 442	48 951	12 930	2.60	3.38
Piedmont city	3 804	3 105	57.9	2 698	57.2	323	61.9	699	551	296	2.88	3.18
San Leandro city (part)	-	-	(X)	-	(X)	-	(X)	-	-	-	-	-
Alpine County	483	295	41.7	212	37.7	53	47.2	188	134	26	2.50	2.96
Markleeville CCD	483	295	41.7	212	37.7	53	47.2	188	134	26	2.50	2.96
Alpine Village CDP	54	33	33.3	22	36.4	5	-	21	17	5	2.50	3.24
Bear Valley CDP	67	32	46.9	20	40.0	5	40.0	35	28	-	1.99	2.75
Kirkwood CDP	19	4	25.0	4	25.0	-	(X)	15	1	1	5.05	2.75
Markleeville CDP	92	57	33.3	47	29.8	7	42.9	35	28	8	2.14	2.63
Mesa Vista CDP	72	50	44.0	42	45.2	6	33.3	22	17	2	2.53	2.98
Amador County	12 759	9 069	36.8	7 519	31.7	1 110	62.5	3 690	3 055	1 443	2.39	2.81
Ione CCD	2 362	1 740	47.0	1 414	42.2	240	72.1	622	507	224	2.61	3.01
Ione city	1 081	780	53.3	594	47.3	146	74.7	301	248	106	2.68	3.14
Sutter Creek city (part)	400	256	41.0	209	34.9	39	71.8	144	124	64	2.19	2.69
Jackson CCD	2 922	1 924	39.0	1 492	31.6	329	64.7	998	853	441	2.30	2.81
Jackson city	1 746	1 024	40.9	764	31.4	210	68.6	722	630	349	2.13	2.74
Sutter Creek city (part)	-	-	(X)	-	(X)	-	(X)	-	-	-	-	-
Pine Grove-Silver Lake CCD	4 201	3 068	29.6	2 659	25.0	265	58.9	1 133	933	406	2.31	2.66
Sutter Creek-Plymouth CCD	3 274	2 337	36.9	1 954	33.2	276	55.1	937	762	372	2.42	2.84
Amador City city	85	55	36.4	37	29.7	13	46.2	30	23	9	2.31	2.76
Plymouth city	392	272	52.2	189	47.1	69	62.3	120	101	53	2.50	2.99
Sutter Creek city (part)	625	402	42.8	316	36.7	60	66.7	223	205	123	2.28	2.86
Butte County	79 566	49 386	45.7	37 130	40.2	8 879	63.3	30 180	21 636	8 826	2.48	3.02
Biggs CCD	1 165	901	52.4	721	50.8	116	54.3	264	220	118	2.94	3.37
Biggs city	571	450	56.4	346	55.5	76	53.9	121	98	51	3.14	3.55
Chico CCD	36 123	19 649	52.0	14 272	47.1	3 924	67.4	16 474	10 264	3 058	2.44	3.04
Chico city (part)	23 280	11 536	54.7	7 998	49.2	2 625	70.1	11 744	6 810	1 892	2.43	3.04
Durham CDP (part)	125	105	30.5	94	28.7	5	40.0	20	16	6	2.64	2.88
Durham CCD	1 814	1 380	50.1	1 152	47.9	147	63.3	434	346	140	2.72	3.11
Durham CDP (part)	1 789	1 362	50.2	1 134	48.1	147	63.3	427	343	140	2.72	3.12
Feather Falls CCD	2 036	1 382	31.2	1 127	24.6	141	61.7	654	530	218	2.34	2.77
Concow CDP	459	319	34.5	245	24.9	37	70.3	140	107	37	2.39	2.74
Paradise town (part)	-	-	(X)	-	(X)	-	(X)	-	-	-	-	-
Gridley CCD	3 346	2 479	48.7	1 886	46.0	410	58.3	867	747	409	2.88	3.38
Gridley city	1 841	1 266	53.4	883	50.5	281	59.8	575	488	278	2.86	3.48
Oroville CCD	13 525	9 057	45.6	6 379	38.8	2 040	61.8	4 468	3 697	1 800	2.61	3.16
Oroville city (part)	4 881	2 946	56.2	1 778	46.9	922	70.4	1 935	1 622	706	2.50	3.19
Oroville East CDP (part)	3 704	2 615	30.4	2 198	26.7	296	48.3	1 089	918	556	2.34	2.75
Palermo CDP (part)	2	2	50.0	-	(X)	1	-	-	-	-	3.00	2.50
South Oroville CDP	2 491	1 770	53.1	1 150	50.1	479	59.5	721	562	275	3.05	3.60
Thermalito CDP	2 143	1 508	42.9	1 081	38.6	315	52.7	635	523	248	2.79	3.31
Palermo CCD	2 769	2 083	40.5	1 614	36.4	300	53.0	686	537	229	2.81	3.21
Oroville city (part)	-	-	(X)	-	(X)	-	(X)	-	-	-	-	-
Oroville East CDP (part)	5	4	50.0	2	50.0	-	(X)	1	1	-	4.00	4.25
Palermo CDP (part)	1 987	1 499	42.0	1 138	37.7	233	54.5	488	386	179	2.87	3.27
Paradise CCD	18 788	12 455	36.7	9 979	30.8	1 801	59.5	6 333	5 295	2 854	2.30	2.78
Chico city (part)	196	105	54.3	81	49.4	19	78.9	91	64	10	2.14	2.77
Magalia CDP	4 395	3 199	33.4	2 630	27.0	394	61.2	1 196	980	556	2.38	2.73
Paradise town (part)	11 591	7 244	36.7	5 644	30.5	1 198	58.0	4 347	3 709	2 101	2.22	2.77
Calaveras County	16 469	11 747	37.4	9 694	32.8	1 416	60.1	4 722	3 831	1 671	2.44	2.85
Angels City CCD	4 427	3 055	38.9	2 474	34.0	406	61.6	1 372	1 135	552	2.38	2.83
Angels City city	1 286	856	42.4	634	36.3	158	60.8	430	373	172	2.34	2.82
Copperopolis CDP	959	717	36.5	604	31.5	80	67.5	242	189	80	2.46	2.81
Murphys CDP (part)	945	611	34.0	526	31.0	59	50.8	334	290	183	2.18	2.71
Vallecito CDP	183	120	40.8	99	35.4	16	56.3	63	48	17	2.33	2.83
San Andreas CCD	7 099	5 272	40.8	4 324	36.5	647	61.4	1 827	1 456	607	2.57	2.95
Mokelumne Hill CDP	340	227	36.1	166	30.7	46	52.2	113	92	38	2.28	2.71
Mountain Ranch CDP (part)	488	354	29.4	315	27.0	26	50.0	134	100	33	2.41	2.77
Rancho Calaveras CDP	1 470	1 222	46.5	1 050	44.1	103	61.2	248	190	59	2.84	3.09

Table 7. **Households and Families: 2000**—Con.

[For information on confidentiality protection, nonsampling error, and definitions, see text]

State County County Subdivision Place	Total households	Family households: Total: Number	Family households: Total: Percent with own children under 18 years	Family households: Married-couple family: Number	Family households: Married-couple family: Percent with own children under 18 years	Family households: Female householder, no husband present: Number	Family households: Female householder, no husband present: Percent with own children under 18 years	Nonfamily households: Total	Nonfamily households: Householder living alone: Total	Nonfamily households: Householder living alone: 65 years and over	Average size: Households	Average size: Families
Calaveras County—Con.												
San Andreas CCD—Con.												
San Andreas CDP	1 097	653	47.0	460	36.7	151	73.5	444	375	202	2.24	2.85
Valley Springs CDP	960	740	44.9	591	39.8	110	65.5	220	184	77	2.67	3.02
Wallace CDP	87	68	35.3	56	30.4	6	66.7	19	10	4	2.53	2.74
West Point-Wilseyville CCD	4 943	3 420	30.9	2 896	26.2	363	56.2	1 523	1 240	512	2.29	2.70
Arnold CDP	1 864	1 325	30.6	1 147	26.2	124	62.1	539	443	173	2.26	2.65
Avery CDP	276	195	39.5	155	36.8	29	51.7	81	64	27	2.43	2.87
Dorrington CDP	336	236	23.7	218	22.0	10	30.0	100	85	21	2.16	2.56
Forest Meadows CDP	531	399	28.1	366	25.4	26	57.7	132	114	52	2.25	2.58
Mountain Ranch CDP (part)	168	120	20.8	109	18.3	9	33.3	48	43	17	2.26	2.70
Murphys CDP (part)	-	-	(X)	-	(X)	-	(X)	-	-	-	-	-
Rail Road Flat CDP	240	151	31.8	115	22.6	23	56.5	89	64	24	2.29	2.72
West Point CDP	305	203	38.9	142	28.9	44	54.5	102	81	40	2.43	2.86
Colusa County	6 097	4 576	55.1	3 631	54.2	584	62.7	1 521	1 308	617	3.01	3.51
Central Colusa CCD	2 815	2 229	57.9	1 810	58.4	246	62.6	586	515	241	3.34	3.80
Arbuckle CDP	650	533	64.2	411	64.7	82	64.6	117	99	54	3.59	3.98
Williams city	924	746	63.5	612	65.8	80	60.0	178	156	80	3.70	4.18
East Colusa CCD	2 938	2 114	53.8	1 632	51.6	312	63.8	824	694	322	2.78	3.29
Colusa city	1 897	1 366	56.4	1 038	53.8	224	67.0	531	450	205	2.81	3.33
West Colusa CCD	344	233	39.9	189	36.5	26	50.0	111	99	54	2.33	2.82
Contra Costa County	344 129	242 233	50.3	187 613	49.0	39 683	56.4	101 896	78 759	27 559	2.72	3.23
Antioch-Pittsburg CCD	47 032	35 849	56.8	25 345	55.3	7 658	62.1	11 183	8 527	2 928	3.09	3.50
Antioch city (part)	24 098	18 558	57.0	13 704	54.7	3 528	65.0	5 540	4 266	1 540	3.00	3.39
Bay Point CDP (part)	5 627	4 225	61.0	2 695	61.5	1 097	63.0	1 402	1 051	317	3.31	3.75
Concord city (part)	119	106	48.1	99	47.5	5	40.0	13	9	4	2.92	3.09
Oakley city (part)	146	104	50.0	81	44.4	16	68.8	42	30	9	2.71	3.11
Pittsburg city (part)	16 702	12 670	55.4	8 645	54.6	2 966	58.7	4 032	3 047	1 012	3.18	3.60
Briones CCD	2 201	1 689	50.2	1 437	50.9	177	50.8	512	387	74	2.92	3.33
Hercules city (part)	1 303	980	55.8	825	56.2	123	57.7	323	258	35	3.01	3.50
Kensington CDP (part)	49	35	31.4	30	33.3	2	50.0	14	8	2	2.41	2.69
Martinez city (part)	44	27	33.3	22	40.9	3	-	17	13	4	2.39	3.04
Orinda city (part)	-	-	(X)	-	(X)	-	(X)	-	-	-	-	-
Richmond city (part)	306	260	54.6	219	58.0	23	39.1	46	28	2	3.23	3.50
Central Contra Costa CCD	179 136	121 206	47.4	99 630	46.1	15 477	54.5	57 930	45 027	16 336	2.53	3.05
Alamo CDP	5 406	4 575	47.4	4 220	47.0	238	55.9	831	622	279	2.87	3.10
Bay Point CDP (part)	898	693	58.4	583	58.8	72	58.3	205	132	13	3.02	3.38
Blackhawk-Camino Tassajara CDP (part)	165	123	35.8	111	35.1	8	62.5	42	30	9	2.65	3.06
Clayton city (part)	3 883	3 208	47.5	2 898	46.8	214	55.6	675	506	152	2.76	3.04
Clyde CDP	267	175	56.0	139	53.2	27	66.7	92	67	14	2.60	3.14
Concord city (part)	43 901	30 216	50.0	22 514	48.7	5 394	55.7	13 685	10 219	3 155	2.74	3.22
Danville town (part)	13 453	10 721	51.3	9 432	50.3	970	58.2	2 732	2 118	770	2.76	3.10
Diablo CDP	341	309	41.7	291	42.6	12	33.3	32	28	16	2.90	3.03
Lafayette city	9 152	6 755	49.2	5 936	47.8	598	60.5	2 397	1 841	650	2.60	3.02
Martinez city (part)	14 256	9 177	46.6	7 036	44.5	1 573	55.3	5 079	3 909	980	2.41	2.96
Moraga town	5 662	4 325	45.9	3 833	44.9	366	53.3	1 337	1 089	482	2.59	2.99
Mountain View CDP	959	590	57.5	384	52.6	142	64.8	369	262	62	2.53	3.07
Orinda city (part)	6 596	5 241	46.3	4 767	46.0	349	48.4	1 355	1 096	624	2.66	2.98
Pacheco CDP	1 563	923	40.0	627	36.7	215	45.1	640	513	209	2.28	2.87
Pittsburg city (part)	1 039	809	58.7	663	60.9	92	48.9	230	142	9	3.11	3.51
Pleasant Hill city	13 753	8 398	45.9	6 659	44.8	1 245	50.1	5 355	4 004	1 308	2.35	2.95
San Ramon city (part)	16 617	11 873	52.6	10 213	51.5	1 185	60.0	4 744	3 534	607	2.63	3.12
Vine Hill CDP	1 144	815	50.9	560	48.8	178	55.6	329	236	55	2.83	3.25
Waldon CDP	3 086	1 017	31.7	817	28.0	143	46.2	2 069	1 646	323	1.66	2.49
Walnut Creek city	30 301	16 551	38.2	13 838	36.3	2 035	49.4	13 750	11 509	5 976	2.09	2.78
East Contra Costa CCD	24 060	19 288	57.4	16 226	56.3	1 971	64.1	4 772	3 540	1 225	3.05	3.39
Antioch city (part)	2 292	2 025	70.5	1 723	70.9	221	68.3	267	173	19	3.42	3.60
Bethel Island CDP	1 113	605	31.2	458	24.5	84	45.2	508	398	155	2.08	2.66
Brentwood city	7 497	6 127	58.6	5 205	57.6	621	68.6	1 370	1 079	489	3.10	3.43
Byron CDP	286	204	51.0	154	52.6	33	54.5	82	63	28	2.85	3.36
Discovery Bay CDP	3 349	2 637	42.9	2 388	40.6	143	62.2	712	468	96	2.64	2.91
Knightsen CDP	281	214	42.5	179	41.9	20	40.0	67	48	25	3.04	3.42
Oakley city (part)	7 686	6 360	63.2	5 261	63.2	697	63.7	1 326	987	313	3.27	3.57
Tassajara CCD	8 409	7 365	57.1	6 662	56.7	469	62.7	1 044	729	169	3.13	3.33
Antioch city (part)	2 948	2 590	61.2	2 269	61.6	218	59.2	358	227	35	3.37	3.56
Blackhawk-Camino Tassajara CDP (part)	3 161	2 888	51.7	2 689	51.2	125	60.8	273	194	48	3.03	3.16
Clayton city (part)	-	-	(X)	-	(X)	-	(X)	-	-	-	-	-
Danville town (part)	1 363	1 144	65.8	1 040	65.5	79	73.4	219	177	56	3.02	3.34
San Ramon city (part)	327	270	63.7	255	62.4	9	100.0	57	41	7	2.94	3.26
West Contra Costa CCD	83 291	56 836	49.2	38 313	48.0	13 931	54.0	26 455	20 549	6 827	2.80	3.37
Bayview-Montalvin CDP	1 461	1 165	47.7	857	49.8	212	40.6	296	242	127	3.42	3.78
Crockett CDP	1 491	848	38.6	598	32.4	168	56.0	643	516	166	2.14	2.75
East Richmond Heights CDP	1 377	886	36.7	670	36.3	157	39.5	491	371	139	2.43	2.94
El Cerrito city	10 208	5 970	35.4	4 637	34.6	991	38.6	4 238	3 106	1 302	2.25	2.81
El Sobrante CDP	4 676	3 171	48.1	2 224	43.7	693	60.0	1 505	1 151	389	2.61	3.11
Hercules city (part)	5 120	4 020	53.1	3 082	53.3	725	53.5	1 100	886	204	3.03	3.45
Kensington CDP (part)	2 143	1 338	38.2	1 143	36.9	142	43.0	805	578	272	2.25	2.69
Pinole city	6 743	5 059	46.3	3 819	44.9	908	51.3	1 684	1 359	533	2.79	3.23
Port Costa CDP	108	60	36.7	50	36.0	4	25.0	48	37	9	2.15	2.80
Richmond city (part)	34 319	22 782	50.7	13 804	49.7	6 924	54.4	11 537	9 055	2 550	2.81	3.43
Rodeo CDP	2 882	2 204	50.2	1 526	47.6	513	59.6	678	545	185	3.00	3.42
Rollingwood CDP	734	630	59.5	435	63.9	150	51.3	104	86	45	3.94	4.23
San Pablo city	9 051	6 490	61.4	4 027	64.2	1 786	61.0	2 561	2 034	737	3.29	3.87
Tara Hills CDP	1 792	1 371	46.4	1 028	44.9	227	51.1	421	320	89	2.96	3.34
Del Norte County	9 170	6 293	48.8	4 586	41.5	1 250	68.8	2 877	2 322	928	2.58	3.08
Crescent City CCD	7 229	4 958	51.4	3 520	43.9	1 073	69.7	2 271	1 834	731	2.62	3.12
Bertsch-Oceanview CDP	814	571	49.0	401	43.4	117	61.5	243	184	57	2.75	3.21
Crescent City city	1 578	920	61.0	527	45.5	324	81.2	658	565	214	2.40	3.12
Crescent City North CDP	1 567	1 022	53.1	664	44.3	274	69.0	545	437	152	2.56	3.12
Klamath CCD	431	284	38.0	204	24.5	53	69.8	147	118	44	2.39	2.86
Klamath CDP	264	178	38.2	128	24.2	30	73.3	86	72	27	2.39	2.83
Smith River-Gasquet CCD	1 510	1 051	39.9	862	35.7	124	60.5	459	370	153	2.47	2.92

Table 7. **Households and Families: 2000**—Con.

[For information on confidentiality protection, nonsampling error, and definitions, see text]

State County County Subdivision Place	Total households	Family households: Total: Number	Family households: Total: Percent with own children under 18 years	Family households: Married-couple family: Number	Family households: Married-couple family: Percent with own children under 18 years	Family households: Female householder, no husband present: Number	Family households: Female householder, no husband present: Percent with own children under 18 years	Nonfamily households: Total	Nonfamily households: Householder living alone: Total	Nonfamily households: Householder living alone: 65 years and over	Average size: Households	Average size: Families
El Dorado County	58 939	43 029	46.8	35 415	43.3	5 242	64.3	15 910	11 859	4 303	2.63	3.04
North El Dorado CCD	10 769	8 165	39.8	6 972	36.5	777	59.2	2 604	2 038	737	2.61	2.96
Georgetown CDP	389	267	41.2	212	35.8	33	60.6	122	100	43	2.46	2.92
Pollock Pines CDP (part)	965	561	46.2	404	37.4	109	67.0	404	334	141	2.25	2.89
Shingle Springs CDP (part)	44	32	40.6	29	41.4	2	50.0	12	9	6	2.61	3.06
Placerville CCD	6 334	4 190	44.9	3 123	38.0	811	65.2	2 144	1 730	793	2.40	2.90
Placerville city	4 001	2 486	50.3	1 667	41.2	637	69.1	1 515	1 250	572	2.34	2.90
South El Dorado CCD	28 351	22 470	47.7	19 263	45.1	2 239	64.2	5 881	4 585	1 975	2.75	3.08
Cameron Park CDP	5 537	4 149	49.9	3 314	45.3	601	70.0	1 388	1 064	389	2.63	3.00
Diamond Springs CDP	1 984	1 328	42.4	1 049	38.5	217	54.8	656	536	334	2.45	2.98
El Dorado Hills CDP	5 896	5 207	57.4	4 685	55.9	382	72.0	689	553	160	3.06	3.26
Pollock Pines CDP (part)	951	759	42.3	656	39.2	67	59.7	192	147	47	2.69	2.96
Shingle Springs CDP (part)	907	699	48.9	530	42.8	129	72.9	208	167	80	2.77	3.12
South Lake Tahoe CCD	13 485	8 204	52.3	6 057	48.1	1 415	66.6	5 281	3 506	798	2.51	3.07
South Lake Tahoe city	9 410	5 389	53.9	3 701	49.8	1 127	66.5	4 021	2 741	668	2.50	3.15
Fresno County	252 940	186 736	55.8	132 874	53.7	38 569	63.1	66 204	52 100	19 805	3.09	3.59
Caruthers-Raisin City CCD	2 476	2 089	55.2	1 681	57.3	237	44.3	387	326	162	3.72	3.99
Caruthers CDP	572	481	59.5	380	61.8	65	40.0	91	84	55	3.66	4.01
Raisin City CDP	42	37	54.1	27	55.6	7	42.9	5	5	3	3.93	4.22
Coalinga CCD	3 952	2 968	63.2	2 270	60.9	473	73.2	984	789	303	3.13	3.62
Coalinga city	3 515	2 631	63.1	1 974	60.0	457	74.0	884	724	289	3.09	3.59
Firebaugh CCD	2 378	2 051	66.8	1 544	67.7	312	70.2	327	247	104	3.89	4.17
Firebaugh city	1 418	1 247	67.7	942	69.7	209	67.5	171	133	70	4.01	4.28
Fowler CCD	2 623	2 061	51.9	1 572	50.7	341	56.9	562	472	256	3.22	3.65
Bowles CDP	35	30	50.0	25	60.0	5	-	5	4	1	3.66	4.00
Fowler city (part)	1 241	962	57.7	671	56.5	222	63.1	279	242	136	3.17	3.65
Fresno CCD	189 737	135 115	55.6	93 397	52.7	30 576	64.0	54 622	42 852	15 345	2.96	3.50
Calwa CDP	208	177	52.5	118	56.8	46	41.3	31	19	9	3.66	3.90
Clovis city	24 347	17 665	57.4	13 251	55.1	3 219	64.4	6 682	5 420	1 982	2.79	3.29
Easton CDP	623	499	43.9	388	42.5	77	51.9	124	109	52	3.16	3.57
Fresno city	140 079	97 923	57.8	64 622	55.0	24 652	65.5	42 156	32 646	11 055	2.99	3.57
Friant CDP	226	148	29.7	121	27.3	17	35.3	78	63	22	2.27	2.70
Huron CCD	1 806	1 574	72.9	1 123	77.5	282	66.7	232	140	53	4.37	4.42
Huron city	1 378	1 209	73.0	811	77.9	261	69.3	169	102	50	4.45	4.44
Kerman CCD	5 071	4 136	56.7	3 190	56.6	596	59.9	935	758	372	3.47	3.82
Biola CDP	224	203	61.6	153	64.1	35	60.0	21	19	16	4.63	4.78
Kerman city	2 389	1 994	62.1	1 468	62.5	364	61.8	395	330	174	3.57	3.91
Kingsburg CCD	3 683	2 822	52.1	2 238	50.7	406	58.1	861	760	383	2.86	3.30
Kingsburg city (part)	3 215	2 449	52.4	1 940	51.2	366	57.4	766	687	346	2.82	3.28
Laton CCD	837	690	56.2	569	59.6	73	39.7	147	113	44	3.43	3.79
Laton CDP	331	286	57.7	214	62.6	50	42.0	45	33	16	3.72	3.96
Mendota CCD	2 265	1 907	63.2	1 335	67.9	329	61.4	358	206	84	4.34	4.40
Mendota city	1 825	1 545	63.0	1 036	67.7	308	62.3	280	166	72	4.32	4.38
Orange Cove CCD	1 983	1 746	68.4	1 233	70.1	335	67.5	237	170	83	4.42	4.58
Orange Cove city	1 694	1 512	70.2	1 037	72.3	315	68.9	182	121	63	4.56	4.66
Parlier-Del Rey CCD	3 874	3 315	60.8	2 416	62.7	602	59.5	559	412	241	4.06	4.26
Del Rey CDP	240	212	54.2	142	55.6	54	55.6	28	19	11	3.96	4.05
Parlier city	2 446	2 180	69.4	1 535	73.5	439	63.1	266	167	91	4.51	4.59
Reedley city (part)	156	69	-	67	-	2	-	87	86	68	1.47	2.06
Reedley CCD	7 076	5 768	55.7	4 468	55.6	868	58.3	1 308	1 058	537	3.48	3.79
Reedley city (part)	5 605	4 574	58.9	3 478	59.4	744	60.8	1 031	825	420	3.59	3.89
Riverdale CCD	1 368	1 139	56.2	925	55.0	133	60.2	229	181	88	3.50	3.82
Lanare CDP	126	106	54.7	74	59.5	23	39.1	20	14	7	4.29	4.52
Riverdale CDP	728	600	56.5	487	53.6	89	66.3	128	112	56	3.31	3.68
Sanger CCD	8 144	6 735	52.6	5 057	51.7	1 128	57.7	1 409	1 138	610	3.42	3.72
Sanger city	5 220	4 308	57.6	2 988	57.4	913	60.7	912	748	436	3.60	3.91
San Joaquin-Tranquillity CCD	1 720	1 522	70.5	1 225	72.4	170	70.0	198	141	65	4.28	4.49
Cantua Creek CDP	141	132	71.2	113	76.1	5	60.0	9	4	-	4.51	4.52
San Joaquin city	702	637	74.9	498	77.1	88	73.9	65	47	29	4.66	4.79
Tranquillity CDP	236	194	54.1	157	52.2	24	62.5	42	37	18	3.44	3.82
Selma CCD	7 636	6 237	54.6	4 506	54.5	1 209	57.7	1 399	1 150	633	3.48	3.79
Fowler city (part)	1	-	(X)	-	(X)	-	(X)	1	1	1	1.00	-
Kingsburg city (part)	11	9	77.8	8	75.0	-	(X)	2	1	1	4.09	4.56
Selma city	5 596	4 541	56.6	3 206	56.1	952	60.2	1 055	876	488	3.45	3.76
Sierra CCD	6 311	4 861	41.8	4 125	38.7	499	56.7	1 450	1 187	442	2.68	3.05
Auberry CDP	722	539	47.7	446	45.5	68	57.4	183	154	72	2.67	3.12
Shaver Lake CDP	303	229	31.0	212	28.8	6	50.0	74	61	23	2.33	2.64
Squaw Valley CDP	1 025	779	34.9	655	31.3	84	51.2	246	198	89	2.62	2.98
Glenn County	9 172	6 733	51.9	5 197	48.5	1 003	65.8	2 439	2 022	985	2.84	3.33
Orland CCD	5 419	4 037	52.7	3 097	49.8	607	63.9	1 382	1 124	557	2.89	3.35
Hamilton City CDP	513	432	61.8	333	64.9	60	48.3	81	54	24	3.71	4.00
Orland city	2 190	1 569	57.5	1 108	52.8	305	71.1	621	511	282	2.86	3.36
Willows CCD	3 753	2 696	50.6	2 100	46.6	396	68.7	1 057	898	428	2.76	3.29
Willows city	2 134	1 513	54.3	1 112	49.6	304	71.1	621	528	235	2.83	3.40
Humboldt County	51 238	30 645	47.6	22 074	40.9	6 022	65.6	20 593	14 826	4 689	2.39	2.95
Arcata CCD	9 404	4 340	48.2	3 001	40.2	974	66.5	5 064	2 965	665	2.25	2.85
Arcata city (part)	7 051	2 815	49.2	1 824	39.9	733	67.9	4 236	2 451	502	2.16	2.81
Blue Lake city (part)	-	-	(X)	-	(X)	-	(X)	-	-	-	-	-
Eureka city (part)	1	1	-	1	-	-	(X)	-	-	-	2.00	2.00
Eureka CCD	18 967	11 243	46.7	7 916	39.5	2 398	64.8	7 724	5 863	1 989	2.35	2.93
Bayview CDP	936	587	49.1	399	41.9	128	59.4	349	262	81	2.48	3.00
Cutten CDP	1 197	799	45.8	587	39.5	149	65.8	398	293	107	2.40	2.85
Eureka city (part)	10 956	5 885	48.0	3 817	39.5	1 532	65.6	5 071	3 871	1 295	2.26	2.93
Humboldt Hill CDP	1 209	851	42.4	652	37.9	144	56.3	358	277	125	2.50	2.93
Myrtletown CDP	1 738	1 119	48.3	831	41.8	200	63.0	619	479	191	2.42	2.92
Pine Hills CDP	1 199	888	44.7	749	40.3	97	69.1	311	229	79	2.59	2.94
Ferndale CCD	1 303	865	44.4	717	41.6	105	58.1	438	354	145	2.43	2.97
Ferndale city	611	392	40.1	324	36.1	57	52.6	219	184	91	2.26	2.83
Fortuna CCD	6 423	4 357	46.6	3 307	40.9	740	66.2	2 066	1 692	768	2.49	2.99
Fortuna city	4 185	2 777	48.1	2 075	42.2	515	66.8	1 408	1 175	591	2.45	2.98
Hydesville CDP	457	346	41.6	285	38.6	39	61.5	111	80	35	2.65	2.97
Garberville CCD	4 916	3 095	51.1	2 219	43.2	552	71.0	1 821	1 430	362	2.41	2.96

Table 7. **Households and Families: 2000**—Con.

[For information on confidentiality protection, nonsampling error, and definitions, see text]

State County County Subdivision Place	Total households	Family households: Total: Number	Family households: Total: Percent with own children under 18 years	Family households: Married-couple family: Number	Family households: Married-couple family: Percent with own children under 18 years	Family households: Female householder, no husband present: Number	Family households: Female householder, no husband present: Percent with own children under 18 years	Nonfamily households: Total	Nonfamily households: Householder living alone: Total	Nonfamily households: Householder living alone: 65 years and over	Average size: Households	Average size: Families
Humboldt County—Con.												
Garberville CCD—Con.												
Redway CDP	543	303	52.1	199	36.7	74	79.7	240	184	48	2.19	2.80
Rio Dell city	1 221	830	50.6	587	43.4	161	67.7	391	305	127	2.59	3.08
North Coastal CCD	8 201	5 399	48.0	4 076	42.9	915	64.3	2 802	1 977	588	2.49	2.95
Arcata city (part)	-	-	(X)	-	(X)	-	(X)	-	-	-	-	-
Blue Lake city (part)	504	298	46.3	211	36.5	69	73.9	206	159	47	2.25	2.84
McKinleyville CDP	5 277	3 604	50.5	2 685	45.7	641	65.1	1 673	1 146	370	2.58	3.01
Trinidad city	168	73	28.8	62	25.8	9	55.6	95	68	20	1.85	2.51
Westhaven-Moonstone CDP	453	269	47.6	212	42.9	42	66.7	184	129	25	2.30	2.80
Trinity-Klamath CCD	2 024	1 346	48.4	838	39.5	338	64.2	678	545	172	2.68	3.26
Willow Creek CDP	772	482	38.4	385	31.9	63	71.4	290	244	91	2.26	2.81
Imperial County	39 384	31 465	58.5	22 719	57.9	6 726	61.8	7 919	6 724	3 174	3.33	3.77
Brawley CCD	6 978	5 527	59.9	3 933	59.2	1 182	64.0	1 451	1 208	501	3.26	3.70
Brawley city	6 631	5 264	60.5	3 713	59.8	1 158	64.1	1 367	1 133	473	3.28	3.71
Calexico CCD	7 065	6 188	60.5	4 324	63.3	1 539	56.7	877	750	487	3.95	4.20
Calexico city	6 814	5 983	60.9	4 170	63.6	1 501	57.2	831	710	472	3.96	4.21
Heber CDP (part)	-	-	(X)	-	(X)	-	(X)	-	-	-	-	-
Calipatria-Westmorland CCD	2 588	1 939	54.3	1 362	52.4	415	59.8	649	572	279	3.11	3.67
Calipatria city	899	757	59.8	550	59.8	158	62.0	142	127	50	3.55	3.90
Niland CDP	422	281	50.5	166	44.6	77	55.8	141	123	62	2.71	3.32
Westmorland city	625	502	59.4	350	58.6	119	58.8	123	106	53	3.41	3.87
East Imperial CCD	868	491	17.3	421	12.1	48	43.8	377	325	214	1.90	2.42
Bombay Beach CDP	178	94	34.0	69	24.6	19	52.6	84	72	46	2.06	2.78
Palo Verde CDP	130	60	36.7	46	26.1	8	75.0	70	65	43	1.82	2.63
El Centro CCD	14 822	11 886	60.9	8 538	60.0	2 577	64.9	2 936	2 478	976	3.32	3.75
El Centro city	11 439	8 908	60.8	6 162	59.2	2 136	66.5	2 531	2 156	838	3.23	3.71
Heber CDP (part)	729	678	57.4	482	61.0	145	52.4	51	43	29	4.10	4.24
Imperial city (part)	560	503	69.8	448	69.4	39	71.8	57	40	3	3.44	3.61
Seeley CDP	438	383	62.7	291	61.2	72	66.7	55	43	21	3.71	3.95
Holtville CCD	2 291	1 936	56.2	1 515	56.4	319	55.5	355	305	143	3.38	3.70
Holtville city	1 564	1 340	60.8	1 015	61.4	258	57.8	224	193	91	3.51	3.80
Imperial CCD	2 370	1 934	62.9	1 518	61.6	322	67.4	436	355	147	3.28	3.65
Imperial city (part)	1 748	1 407	63.4	1 073	62.2	262	67.2	341	284	116	3.21	3.59
West Imperial CCD	1 240	761	34.2	610	29.5	86	57.0	479	416	262	2.31	2.96
Desert Shores CDP	279	181	43.6	141	46.8	15	46.7	98	81	51	2.84	3.60
Ocotillo CDP	145	79	41.8	65	32.3	12	83.3	66	61	32	2.04	2.78
Salton City CDP	416	267	33.3	214	25.7	34	64.7	149	125	82	2.35	2.91
Salton Sea Beach CDP	200	111	25.2	88	18.2	14	42.9	89	83	56	1.96	2.59
Winterhaven-Bard CCD	1 162	803	50.7	498	44.8	238	59.7	359	315	165	2.91	3.54
Winterhaven CDP	183	119	58.8	76	56.6	35	68.6	64	60	36	2.89	3.72
Inyo County	7 703	4 937	43.5	3 835	36.9	762	67.7	2 766	2 416	1 044	2.31	2.88
Bishop CCD	5 172	3 367	44.4	2 615	38.0	529	67.7	1 805	1 585	703	2.35	2.91
Bishop city	1 684	832	53.0	564	44.3	199	72.9	852	744	321	2.08	2.93
Dixon Lane-Meadow Creek CDP	1 142	794	40.7	650	35.4	102	64.7	348	314	182	2.37	2.87
Mesa CDP	85	64	34.4	59	33.9	2	50.0	21	16	6	2.52	2.86
Round Valley CDP	115	77	50.6	63	42.9	14	85.7	38	31	6	2.42	2.88
West Bishop CDP	1 143	884	36.3	791	33.1	71	64.8	259	224	101	2.45	2.81
Wilkerson CDP	234	161	40.4	133	36.8	11	54.5	73	64	31	2.40	2.89
Death Valley CCD	350	159	36.5	126	27.8	18	72.2	191	169	38	1.82	2.57
Furnace Creek CDP	15	9	44.4	5	20.0	3	66.7	6	6	2	2.07	2.33
Shoshone CDP	26	18	22.2	14	14.3	3	33.3	8	7	3	2.00	2.22
Tecopa CDP	60	22	27.3	17	17.6	4	75.0	38	33	18	1.65	2.50
Independence CCD	1 105	741	38.2	594	32.2	97	64.9	364	310	149	2.32	2.83
Big Pine CDP	571	403	34.2	340	28.8	32	65.6	168	141	68	2.29	2.70
Independence CDP	272	161	39.1	135	33.3	19	68.4	111	97	49	2.11	2.72
Lone Pine CCD	1 076	670	46.3	500	39.2	118	69.5	406	352	154	2.27	2.87
Cartago CDP	40	25	60.0	16	50.0	6	83.3	15	13	5	2.73	3.36
Darwin CDP	36	14	21.4	8	-	5	60.0	22	20	3	1.50	2.00
Homewood Canyon-Valley Wells CDP	35	25	24.0	19	10.5	2	50.0	10	9	7	2.14	2.44
Keeler CDP	36	19	21.1	14	14.3	2	50.0	17	14	8	1.83	2.37
Lone Pine CDP	709	448	46.9	343	40.8	77	68.8	261	227	107	2.29	2.88
Olancha CDP	50	38	52.6	30	46.7	7	71.4	12	10	2	2.68	3.13
Pearsonville CDP	12	8	37.5	7	28.6	1	100.0	4	4	3	2.25	2.88
Kern County	208 652	156 401	56.4	114 025	53.3	30 262	66.6	52 251	42 379	16 243	3.03	3.50
Arvin-Lamont CCD	7 927	6 867	67.4	5 038	69.8	1 210	65.3	1 060	791	381	4.17	4.37
Arvin city (part)	3 010	2 645	71.9	2 037	76.1	413	61.5	365	286	163	4.28	4.51
Bakersfield city (part)	12	12	41.7	11	36.4	1	100.0	-	-	-	4.00	4.00
Lamont CDP	3 114	2 690	68.2	1 830	70.6	581	67.3	424	306	140	4.27	4.41
Weedpatch CDP	634	555	67.4	374	69.0	110	72.7	79	61	23	4.30	4.46
Bakersfield CCD	112 486	81 424	56.6	55 579	52.5	19 069	67.0	31 062	24 930	9 144	2.94	3.45
Bakersfield city (part)	73 889	52 785	57.2	36 543	53.2	12 119	68.1	21 104	16 935	5 814	2.87	3.39
Oildale CDP	10 983	7 082	52.7	4 406	46.2	1 943	64.4	3 901	3 177	1 218	2.53	3.11
Buttonwillow CCD	845	700	60.0	552	60.5	83	62.7	145	112	51	3.58	3.92
Bakersfield city (part)	-	-	(X)	-	(X)	-	(X)	-	-	-	-	-
Buttonwillow CDP	328	271	68.3	202	69.8	47	68.1	57	50	26	3.81	4.25
East Kern CCD	25 798	18 422	53.1	14 377	48.8	2 823	70.2	7 376	6 201	1 935	2.66	3.17
Boron CDP	801	536	46.6	414	42.3	82	65.9	265	233	79	2.53	3.11
California City city	3 067	2 257	53.0	1 712	46.5	400	75.0	810	649	221	2.72	3.15
China Lake Acres CDP	702	498	39.4	392	34.4	78	57.7	204	166	75	2.51	2.95
Edwards AFB CDP	1 678	1 516	74.5	1 425	73.3	51	92.2	162	152	-	3.19	3.38
Inyokern CDP	418	270	39.6	221	37.1	36	52.8	148	130	43	2.35	2.96
Johannesburg CDP	85	46	39.1	31	25.8	10	60.0	39	30	18	2.07	2.70
Mojave CDP (part)	1 386	927	56.3	605	48.4	229	74.7	459	381	128	2.71	3.31
North Edwards CDP	472	336	43.2	269	38.3	43	72.1	136	122	34	2.60	3.11
Randsburg CDP	49	23	8.7	21	4.8	-	(X)	26	24	12	1.57	2.09
Ridgecrest city	9 826	6 689	51.5	5 128	45.5	1 126	72.2	3 137	2 708	841	2.51	3.06
Rosamond CDP	4 988	3 625	56.7	2 727	54.3	624	66.7	1 363	1 092	310	2.88	3.38
Greenfield-Panama CCD	5 104	4 410	60.2	3 616	59.9	493	62.1	694	535	192	3.44	3.66
Bakersfield city (part)	2 954	2 656	66.5	2 236	66.5	262	67.9	298	218	44	3.62	3.77
Rosedale CDP (part)	-	-	(X)	-	(X)	-	(X)	-	-	-	-	-
Lake Isabella CCD	7 137	4 460	30.5	3 576	24.7	609	54.7	2 677	2 306	1 357	2.15	2.68

Table 7. **Households and Families: 2000**—Con.

[For information on confidentiality protection, nonsampling error, and definitions, see text]

State County County Subdivision Place	Total households	Family households: Total: Number	Family households: Total: Percent with own children under 18 years	Family households: Married-couple family: Number	Family households: Married-couple family: Percent with own children under 18 years	Family households: Female householder, no husband present: Number	Family households: Female householder, no husband present: Percent with own children under 18 years	Nonfamily households: Total	Nonfamily households: Householder living alone: Total	Nonfamily households: Householder living alone: 65 years and over	Average size: Households	Average size: Families
Kern County—Con.												
Lake Isabella CCD—Con.												
Bodfish CDP	840	535	30.5	414	22.2	88	56.8	305	249	148	2.17	2.64
Kernville CDP	800	482	25.5	405	20.5	59	55.9	318	274	159	1.99	2.50
Lake Isabella CDP	1 526	877	38.1	639	30.0	157	61.1	649	574	336	2.17	2.83
Mountain Mesa CDP	295	198	33.3	158	30.4	32	46.9	97	90	59	2.19	2.68
Onyx CDP	197	128	35.2	96	26.0	19	63.2	69	54	28	2.42	2.92
Squirrel Mountain Valley CDP	218	166	25.9	151	25.2	7	28.6	52	49	35	2.28	2.64
Weldon CDP	1 087	703	29.7	557	25.5	106	49.1	384	333	202	2.20	2.73
Wofford Heights CDP	1 162	670	24.8	537	18.1	88	51.1	492	422	245	1.94	2.46
McFarland-Delano CCD	11 162	9 721	65.8	6 890	67.7	1 978	63.7	1 441	1 121	569	4.07	4.29
Delano city	8 409	7 245	65.3	5 068	67.0	1 547	63.7	1 164	912	453	4.02	4.27
McFarland city	1 990	1 789	68.6	1 282	72.2	344	63.1	201	154	93	4.30	4.45
Rosedale CCD	11 522	9 672	58.2	8 320	57.1	923	66.3	1 850	1 420	434	3.10	3.39
Bakersfield city (part)	6 586	5 506	63.0	4 696	61.6	574	73.3	1 080	809	186	3.10	3.40
Rosedale CDP (part)	2 566	2 304	55.3	2 064	55.0	148	59.5	262	201	67	3.28	3.45
Shafter CCD	4 116	3 443	61.4	2 566	59.8	586	70.8	673	553	296	3.64	3.95
Shafter city	3 293	2 760	62.8	2 033	61.2	505	72.3	533	439	244	3.67	3.98
Tehachapi CCD	8 835	6 725	48.3	5 542	44.1	785	69.3	2 110	1 814	781	2.71	3.14
Arvin city (part)	-	-	(X)	-	(X)	-	(X)	-	-	-	-	-
Bear Valley Springs CDP	1 586	1 329	38.4	1 220	36.4	63	65.1	257	215	105	2.67	2.93
Golden Hills CDP	2 547	2 020	58.0	1 658	54.2	239	73.2	527	455	155	2.92	3.30
Keene CDP	136	100	31.0	96	31.3	3	33.3	36	31	10	2.49	2.93
Lebec CDP (part)	18	12	66.7	10	60.0	2	100.0	6	6	1	2.83	3.67
Mojave CDP (part)	22	14	42.9	10	30.0	2	50.0	8	4	1	2.73	3.21
Stallion Springs CDP	586	470	38.7	410	36.6	39	61.5	116	96	46	2.60	2.91
Tehachapi city	2 533	1 710	52.8	1 203	46.0	362	71.0	823	730	342	2.59	3.19
Wasco CCD	4 824	4 149	65.1	3 073	65.6	731	68.4	675	542	257	3.91	4.15
Lost Hills CDP	346	320	75.9	256	79.7	22	86.4	26	13	3	5.60	5.22
Wasco city	3 971	3 403	64.3	2 473	64.5	667	67.8	568	462	228	3.79	4.07
Westside CCD	8 896	6 408	49.2	4 896	45.2	972	60.8	2 488	2 054	846	2.74	3.20
Derby Acres CDP	125	101	44.6	83	42.2	10	60.0	24	16	7	3.01	3.24
Dustin Acres CDP	199	162	51.9	133	49.6	14	64.3	37	31	12	2.94	3.25
Fellows CDP	56	40	40.0	33	36.4	5	40.0	16	11	4	2.73	3.10
Ford City CDP	1 241	882	50.6	611	44.7	179	65.4	359	305	130	2.83	3.28
Frazier Park CDP	922	601	54.7	453	51.7	97	63.9	321	265	87	2.55	3.20
Lake of the Woods CDP	346	218	48.6	167	43.7	30	66.7	128	106	33	2.41	3.05
Lebec CDP (part)	438	337	47.8	253	44.3	52	57.7	101	81	38	2.82	3.19
McKittrick CDP	54	48	47.9	32	43.8	15	60.0	6	5	-	2.96	3.04
Maricopa city	404	302	45.7	239	42.7	45	57.8	102	95	37	2.75	3.22
Mettler CDP	31	30	60.0	21	71.4	6	33.3	1	1	-	5.06	4.77
Pine Mountain Club CDP	668	479	37.2	425	34.6	28	53.6	189	152	43	2.40	2.83
South Taft CDP	629	472	54.7	293	49.1	115	61.7	157	130	61	3.02	3.39
Taft city	2 233	1 566	47.9	1 203	43.6	240	59.2	667	556	263	2.62	3.09
Taft Heights CDP	676	485	51.5	351	45.3	83	65.1	191	145	61	2.76	3.20
Tupman CDP	66	54	46.3	35	54.3	17	29.4	12	12	2	3.44	3.76
Valley Acres CDP	183	144	45.1	123	43.1	12	50.0	39	33	15	2.80	3.18
Kings County	34 418	26 989	59.2	19 948	56.7	4 929	68.3	7 429	5 843	2 330	3.18	3.56
Avenal CCD	1 948	1 658	70.8	1 142	70.9	325	75.1	290	221	91	4.13	4.30
Avenal city (part)	1 924	1 638	70.8	1 126	71.0	323	74.9	286	218	91	4.14	4.30
Corcoran CCD	3 452	2 793	60.6	1 884	59.8	626	64.5	659	536	218	3.47	3.84
Corcoran city (part)	2 769	2 229	61.7	1 508	60.2	497	67.6	540	442	175	3.44	3.83
Hanford CCD	17 788	13 456	55.2	9 836	51.7	2 622	66.4	4 332	3 490	1 495	2.98	3.41
Armona CDP	961	786	58.4	562	55.9	154	67.5	175	130	55	3.37	3.68
Hanford city	13 931	10 383	56.7	7 502	52.9	2 141	68.3	3 548	2 864	1 213	2.93	3.39
Home Garden CDP	427	368	56.3	235	60.4	91	48.4	59	46	21	3.95	4.10
Hanford Northeast CCD	1 093	879	50.9	733	51.2	71	47.9	214	162	77	3.07	3.42
Lemoore CCD	9 066	7 275	64.0	5 652	61.3	1 149	74.9	1 791	1 336	412	3.14	3.48
Lemoore city	6 450	4 926	62.9	3 549	58.7	1 001	75.6	1 524	1 121	325	3.06	3.46
Lemoore Station CDP	1 309	1 287	81.5	1 207	80.4	48	97.9	22	20	-	3.56	3.56
Stratford CCD	1 071	928	63.6	701	65.2	136	60.3	143	98	37	4.19	4.38
Avenal city (part)	4	3	33.3	2	50.0	-	(X)	1	-	-	4.25	4.33
Corcoran city (part)	-	-	(X)	-	(X)	-	(X)	-	-	-	-	-
Kettleman City CDP	320	290	69.7	215	74.0	49	57.1	30	5	1	4.68	4.59
Stratford CDP	292	260	72.3	217	71.0	29	82.8	32	24	13	4.33	4.57
Lake County	23 974	15 370	41.4	11 447	33.9	2 715	64.4	8 604	6 954	3 203	2.39	2.92
Lakeport CCD	9 441	6 314	42.6	4 907	36.3	951	66.2	3 127	2 511	1 108	2.46	2.95
Cobb CDP	637	457	45.7	370	40.3	55	76.4	180	133	29	2.56	2.95
Kelseyville CDP	1 095	725	50.9	514	46.3	162	66.0	370	302	173	2.66	3.24
Lakeport city	1 967	1 234	47.3	880	40.8	247	65.6	733	610	318	2.36	2.93
North Lakeport CDP	1 205	765	43.4	579	35.8	128	67.2	440	355	149	2.35	2.89
Lower Lake-Middletown CCD	9 403	6 027	43.2	4 307	35.3	1 203	63.9	3 376	2 704	1 273	2.42	2.96
Clearlake city	5 532	3 312	44.1	2 105	32.9	868	65.8	2 220	1 822	892	2.35	2.96
Clearlake Oaks CDP (part)	81	37	5.4	32	6.3	5	-	44	41	33	1.60	2.22
Hidden Valley Lake CDP	1 411	1 100	45.4	948	41.9	102	61.8	311	233	98	2.67	3.01
Lower Lake CDP	716	459	39.0	347	33.4	77	59.7	257	197	87	2.45	2.97
Middletown CDP	392	264	48.9	186	42.5	47	63.8	128	94	40	2.56	3.05
Upper Lake-Clearlake Oaks CCD	5 130	3 029	35.5	2 233	25.8	561	62.4	2 101	1 739	822	2.20	2.76
Clearlake Oaks CDP (part)	1 113	618	29.1	469	19.2	109	61.5	495	413	208	2.04	2.60
Lucerne CDP	1 325	745	37.0	540	28.0	141	56.7	580	485	265	2.16	2.78
Nice CDP	1 142	650	39.7	447	27.1	150	68.0	492	407	173	2.18	2.79
Upper Lake CDP	389	259	43.2	181	33.7	53	67.9	130	108	60	2.50	3.05
Lassen County	9 625	6 777	50.9	5 366	45.7	990	71.2	2 848	2 354	886	2.59	3.08
Big Valley CCD	548	422	42.9	355	38.6	37	73.0	126	112	45	2.65	3.03
Honey Lake CCD	1 119	770	42.7	596	37.1	113	61.9	349	289	114	2.48	2.92
Madeline Plains CCD	103	73	39.7	63	36.5	6	66.7	30	28	12	2.41	2.93
Susanville CCD	6 652	4 695	54.1	3 726	49.4	706	72.5	1 957	1 607	593	2.64	3.14
Susanville city	3 516	2 250	58.5	1 632	52.3	464	75.6	1 266	1 053	377	2.49	3.10
Westwood CCD	1 203	817	45.8	626	37.2	128	71.9	386	318	122	2.41	2.90
Westwood CDP	795	521	55.7	369	46.3	100	76.0	274	223	81	2.51	3.10

Table 7. **Households and Families: 2000**—Con.

[For information on confidentiality protection, nonsampling error, and definitions, see text]

State County County Subdivision Place	Total households	Family households: Total: Number	Family households: Total: Percent with own children under 18 years	Family households: Married-couple family: Number	Family households: Married-couple family: Percent with own children under 18 years	Family households: Female householder, no husband present: Number	Family households: Female householder, no husband present: Percent with own children under 18 years	Nonfamily households: Total	Nonfamily households: Householder living alone: Total	Nonfamily households: Householder living alone: 65 years and over	Average size: Households	Average size: Families
Los Angeles County	3 133 774	2 136 977	53.9	1 491 327	54.4	459 392	56.1	996 797	771 854	223 473	2.98	3.61
Burbank CCD	41 608	24 362	48.6	17 797	48.1	4 792	52.5	17 246	13 977	4 068	2.39	3.14
Burbank city (part)	41 608	24 362	48.6	17 797	48.1	4 792	52.5	17 246	13 977	4 068	2.39	3.14
Los Angeles city (part)	-	-	(X)	-	(X)	-	(X)	-	-	-	-	-
Calabasas CCD	29 844	21 877	52.1	18 395	50.4	2 444	62.0	7 967	5 705	1 393	2.70	3.10
Agoura Hills city	6 874	5 591	58.1	4 653	57.3	683	63.4	1 283	948	204	2.98	3.30
Calabasas city	7 229	5 543	56.4	4 650	54.6	651	67.7	1 686	1 228	300	2.76	3.14
Hidden Hills city	568	506	56.5	464	55.8	30	60.0	62	43	18	3.30	3.39
Los Angeles city (part)	4	4	50.0	3	66.7	1	-	-	-	-	3.50	3.50
Malibu city	5 137	3 165	41.1	2 648	38.7	342	53.8	1 972	1 404	342	2.39	2.86
Westlake Village city	3 270	2 492	42.4	2 153	40.8	261	51.7	778	631	257	2.56	2.93
Compton CCD	82 997	68 602	57.0	44 133	60.3	18 284	52.6	14 395	11 460	4 691	3.95	4.26
Carson city (part)	24 636	20 234	47.7	14 456	50.8	4 243	40.4	4 402	3 503	1 449	3.59	3.92
Compton city (part)	22 327	18 613	60.8	10 566	65.6	6 190	56.0	3 714	2 952	1 223	4.16	4.45
East Compton CDP	1 849	1 669	69.2	1 100	75.1	415	62.2	180	138	46	5.01	4.97
Long Beach city (part)	-	-	(X)	-	(X)	-	(X)	-	-	-	-	-
Los Angeles city (part)	-	-	(X)	-	(X)	-	(X)	-	-	-	-	-
Lynwood city	14 395	12 943	70.6	8 716	75.2	2 959	64.8	1 452	1 109	369	4.70	4.76
Paramount city (part)	-	-	(X)	-	(X)	-	(X)	-	-	-	-	-
West Carson CDP	7 156	5 053	42.0	3 765	43.0	897	40.6	2 103	1 719	649	2.85	3.41
West Compton CDP	1 535	1 210	48.0	687	51.2	404	43.6	325	261	131	3.53	3.90
Willowbrook CDP	8 476	6 821	59.3	3 603	63.9	2 537	55.8	1 655	1 364	664	3.97	4.35
Downey-Norwalk CCD	118 209	94 374	56.0	66 870	57.0	19 635	56.1	23 835	18 910	7 484	3.40	3.79
Artesia city	4 470	3 625	50.2	2 699	53.4	630	42.7	845	682	298	3.54	3.87
Bellflower city	23 367	17 117	59.6	10 980	59.0	4 444	63.7	6 250	4 921	1 742	3.09	3.59
Cerritos city (part)	15 390	13 657	46.1	11 369	47.9	1 670	39.0	1 733	1 363	480	3.34	3.54
Downey city (part)	33 989	25 997	54.6	18 404	54.7	5 361	57.2	7 992	6 479	2 744	3.11	3.55
Lakewood city (part)	-	-	(X)	-	(X)	-	(X)	-	-	-	-	-
Norwalk city	26 887	22 522	55.7	16 171	59.0	4 476	48.9	4 365	3 416	1 564	3.79	4.08
Paramount city (part)	13 958	11 323	67.9	7 161	70.6	3 024	66.0	2 635	2 036	649	3.93	4.31
Santa Fe Springs city (part)	71	66	78.8	44	84.1	14	64.3	5	4	1	3.83	3.92
East San Gabriel Valley CCD	263 338	212 509	54.0	158 343	55.4	37 853	52.1	50 829	38 756	14 990	3.47	3.82
Avocado Heights CDP	3 758	3 282	52.2	2 482	55.0	532	46.4	476	364	144	4.00	4.16
Azusa city	12 549	9 294	58.7	6 237	60.5	2 148	57.3	3 255	2 347	778	3.41	3.90
Baldwin Park city	16 961	15 069	62.9	10 654	67.1	2 963	55.2	1 892	1 379	655	4.44	4.53
Charter Oak CDP	3 048	2 254	55.2	1 530	54.4	553	58.8	794	604	200	2.95	3.41
Citrus CDP	2 614	2 175	56.5	1 553	59.4	434	47.7	439	290	83	4.03	4.29
Claremont city	11 281	7 810	45.2	6 286	43.3	1 172	56.1	3 471	2 810	1 196	2.56	3.08
Covina city	15 971	11 762	52.2	8 247	50.8	2 596	56.5	4 209	3 321	1 234	2.89	3.36
Diamond Bar city	17 651	14 801	52.9	12 052	54.2	1 957	50.8	2 850	2 201	472	3.18	3.47
El Monte city (part)	-	-	(X)	-	(X)	-	(X)	-	-	-	-	-
Glendora city (part)	16 819	12 861	50.4	10 106	50.1	2 043	51.7	3 958	3 206	1 321	2.88	3.30
Hacienda Heights CDP	15 993	13 420	44.2	10 525	46.2	2 000	38.9	2 573	2 010	826	3.32	3.58
Industry city (part)	121	93	62.4	71	67.6	17	41.2	28	24	10	4.24	4.60
Irwindale city	365	293	57.3	198	57.6	70	58.6	72	57	21	3.96	4.35
La Habra Heights city (part)	255	233	53.6	207	57.0	20	35.0	22	19	6	3.52	3.70
La Puente city	9 461	8 182	57.8	5 711	62.3	1 690	50.1	1 279	955	421	4.34	4.48
La Verne city (part)	11 021	8 296	46.9	6 592	46.3	1 271	49.3	2 725	2 169	1 064	2.79	3.22
Los Angeles city (part)	-	-	(X)	-	(X)	-	(X)	-	-	-	-	-
Pomona city	37 855	29 798	63.2	20 698	65.4	6 178	61.3	8 057	5 846	2 071	3.82	4.22
Rowland Heights CDP	14 175	11 970	48.8	9 123	50.9	1 913	45.7	2 205	1 616	529	3.41	3.64
San Dimas city (part)	12 160	8 984	48.1	7 019	46.9	1 405	53.1	3 176	2 556	1 057	2.78	3.23
South San Jose Hills CDP	3 984	3 606	58.8	2 685	63.7	573	45.5	378	266	118	5.07	4.95
Valinda CDP	4 753	4 257	58.2	3 153	63.3	746	44.0	496	336	156	4.57	4.64
Vincent CDP	3 804	3 267	57.2	2 412	61.3	559	44.0	537	391	184	3.97	4.17
Walnut city	8 260	7 580	55.1	6 367	58.1	820	42.6	680	477	104	3.63	3.74
West Covina city	31 411	25 261	52.1	18 293	53.8	4 967	50.2	6 150	4 660	1 880	3.32	3.67
West Puente Valley CDP	4 834	4 347	51.4	3 250	55.8	753	39.4	487	387	241	4.67	4.75
Glendale CCD	79 092	54 789	48.1	41 712	50.5	9 231	44.6	24 303	20 261	6 853	2.67	3.27
Glendale city (part)	71 801	49 632	47.7	37 562	50.3	8 508	43.8	22 169	18 440	6 275	2.68	3.27
La Canada Flintridge city (part)	346	209	49.8	167	51.5	30	40.0	137	121	31	2.37	3.14
La Crescenta-Montrose CDP (part)	6 945	4 948	53.0	3 983	53.0	693	54.4	1 997	1 700	547	2.66	3.22
Los Angeles city (part)	-	-	(X)	-	(X)	-	(X)	-	-	-	-	-
Pasadena city (part)	-	-	(X)	-	(X)	-	(X)	-	-	-	-	-
Inglewood CCD	118 344	84 920	59.7	49 283	59.9	27 075	62.4	33 424	27 129	6 852	3.10	3.65
Alondra Park CDP	2 830	2 045	55.8	1 404	55.6	429	59.7	785	588	168	3.05	3.56
Del Aire CDP	2 871	2 191	53.0	1 671	55.1	345	45.5	680	524	204	3.13	3.57
Gardena city (part)	20 324	14 031	48.5	9 038	47.7	3 670	54.0	6 293	5 191	1 676	2.80	3.38
Hawthorne city	28 536	19 775	63.0	11 025	61.6	6 713	67.6	8 761	6 996	1 286	2.93	3.50
Inglewood city (part)	36 701	25 757	60.9	14 092	62.0	9 134	61.6	10 944	9 320	2 338	3.02	3.63
Lawndale city	9 555	7 025	61.9	4 377	64.6	1 818	61.1	2 530	1 801	426	3.31	3.80
Lennox CDP	5 049	4 383	73.6	3 017	77.9	892	70.0	666	462	132	4.55	4.70
Los Angeles city (part)	33	28	67.9	20	75.0	6	66.7	5	4	1	3.61	3.79
Torrance city (part)	48	11	-	4	-	7	-	37	32	16	1.40	2.09
West Athens CDP	2 573	2 101	55.9	1 168	56.5	730	57.3	472	366	117	3.54	3.83
Westmont CDP	9 255	7 089	61.8	3 134	60.7	3 228	65.1	2 166	1 780	466	3.41	3.85
Long Beach-Lakewood CCD	197 586	125 571	56.1	83 079	54.4	31 164	63.2	72 015	54 856	14 764	2.81	3.54
Carson city (part)	12	9	33.3	7	42.9	1	-	3	3	2	3.25	4.00
Compton city (part)	-	-	(X)	-	(X)	-	(X)	-	-	-	-	-
Hawaiian Gardens city	3 507	2 867	64.1	1 888	68.3	668	60.5	640	498	203	4.21	4.52
Lakewood city (part)	26 853	20 550	49.7	15 525	50.8	3 596	47.1	6 303	4 950	2 207	2.95	3.37
Long Beach city (part)	163 088	99 663	57.3	64 009	54.9	26 319	65.6	63 425	48 207	12 129	2.77	3.55
Paramount city (part)	14	11	54.5	5	20.0	6	83.3	3	3	-	2.57	2.82
Signal Hill city	3 621	2 095	53.6	1 331	51.8	526	61.4	1 526	1 108	187	2.56	3.34
Los Angeles CCD	1 350 533	834 336	53.0	561 066	53.4	192 533	56.2	516 197	395 143	101 609	2.79	3.54
Beverly Hills city	15 035	8 263	44.3	6 584	42.9	1 223	54.0	6 772	5 737	1 698	2.24	3.02
Burbank city (part)	-	-	(X)	-	(X)	-	(X)	-	-	-	-	-
Culver City city	16 611	9 513	45.7	6 782	43.5	2 129	54.0	7 098	5 727	1 544	2.31	3.02
Florence-Graham CDP (part)	-	-	(X)	-	(X)	-	(X)	-	-	-	-	-
Glendale city (part)	-	-	(X)	-	(X)	-	(X)	-	-	-	-	-
Huntington Park city (part)	-	-	(X)	-	(X)	-	(X)	-	-	-	-	-
Inglewood city (part)	104	94	40.4	75	42.7	13	23.1	10	9	1	3.06	3.20
Ladera Heights CDP	2 691	1 883	37.8	1 372	36.4	422	43.6	808	667	245	2.44	2.89
Lomita city (part)	-	-	(X)	-	(X)	-	(X)	-	-	-	-	-
Los Angeles city (part)	1 275 375	798 687	53.5	534 968	54.0	185 479	56.5	476 688	363 453	94 066	2.83	3.56

U.S. Census Bureau, Census 2000

Table 7. **Households and Families: 2000**—Con.

[For information on confidentiality protection, nonsampling error, and definitions, see text]

State County County Subdivision Place	Total households	Family households: Total: Number	Family households: Total: Percent with own children under 18 years	Family households: Married-couple family: Number	Family households: Married-couple family: Percent with own children under 18 years	Family households: Female householder, no husband present: Number	Family households: Female householder, no husband present: Percent with own children under 18 years	Nonfamily households: Total	Nonfamily households: Householder living alone: Total	Nonfamily households: Householder living alone: 65 years and over	Average size: Households	Average size: Families
Los Angeles County—Con.												
Los Angeles CCD—Con.												
Marina del Rey CDP	5 315	1 518	23.6	1 206	18.8	192	44.3	3 797	3 048	364	1.54	2.31
Pasadena city (part)	-	-	(X)	-	(X)	-	(X)	-	-	-	-	-
San Fernando city	5 774	4 834	63.1	3 414	68.2	947	52.6	940	717	323	4.07	4.33
Vernon city (part)	-	-	(X)	-	(X)	-	(X)	-	-	-	-	-
View Park-Windsor Hills CDP	4 539	3 039	34.7	1 921	35.6	867	34.6	1 500	1 311	496	2.40	2.94
West Hollywood city	23 120	5 211	25.9	3 798	22.7	1 011	38.7	17 909	13 990	2 767	1.53	2.50
Newhall CCD	61 502	46 019	59.6	37 318	59.1	5 922	63.8	15 483	11 528	3 294	2.93	3.37
Los Angeles city (part)	-	-	(X)	-	(X)	-	(X)	-	-	-	-	-
Santa Clarita city (part)	47 646	35 559	58.8	28 710	58.3	4 696	62.5	12 087	9 175	3 017	2.93	3.37
Val Verde CDP	424	318	67.0	247	70.9	41	56.1	106	68	9	3.47	3.89
North Antelope Valley CCD	48 925	35 589	57.9	24 929	54.1	7 762	68.5	13 336	10 675	3 586	2.93	3.42
Lake Los Angeles CDP	3 137	2 614	62.9	1 879	62.5	485	65.2	523	368	82	3.66	3.92
Lancaster city (part)	38 195	27 657	59.0	18 874	55.0	6 514	69.1	10 538	8 435	2 636	2.92	3.41
Palmdale city (part)	423	380	56.1	359	54.9	13	69.2	43	29	2	3.29	3.47
Quartz Hill CDP (part)	2 479	1 869	56.4	1 307	50.7	405	71.6	610	478	151	2.85	3.23
Palos Verdes CCD	33 869	25 632	43.4	21 709	42.2	2 813	51.3	8 237	6 921	2 779	2.62	3.03
Avalon city	1 158	719	61.8	509	58.0	130	73.1	439	362	119	2.65	3.38
Lomita city (part)	8 015	5 035	52.3	3 447	49.8	1 165	59.8	2 980	2 452	749	2.48	3.13
Palos Verdes Estates city	4 993	4 117	39.8	3 778	39.6	236	40.7	876	749	409	2.67	2.96
Rancho Palos Verdes city	15 256	12 223	40.7	10 798	40.5	1 036	43.3	3 033	2 569	1 160	2.66	3.00
Rolling Hills city	645	554	39.4	520	39.0	22	54.5	91	80	52	2.90	3.11
Rolling Hills Estates city	2 806	2 334	40.5	2 093	40.9	167	38.9	472	420	221	2.73	3.02
Pasadena CCD	91 193	58 039	48.1	43 490	48.0	10 849	50.8	33 154	26 531	7 748	2.61	3.27
Altadena CDP	14 780	10 673	47.3	7 730	47.8	2 249	47.0	4 107	3 222	1 052	2.82	3.29
Arcadia city (part)	14	10	90.0	7	100.0	3	66.7	4	4	2	3.29	4.20
East Pasadena CDP	2 038	1 503	46.9	1 182	48.8	218	41.7	535	435	154	2.95	3.43
Glendale city (part)	4	4	50.0	4	50.0	-	(X)	-	-	-	4.00	4.00
La Canada Flintridge city (part)	6 477	5 484	52.9	4 864	52.8	470	56.2	993	864	513	2.98	3.27
La Crescenta-Montrose CDP (part)	-	-	(X)	-	(X)	-	(X)	-	-	-	-	-
Los Angeles city (part)	-	-	(X)	-	(X)	-	(X)	-	-	-	-	-
Pasadena city (part)	51 844	29 858	47.1	21 362	46.6	6 251	51.0	21 986	17 460	4 831	2.52	3.30
San Gabriel city (part)	11	9	44.4	6	50.0	3	33.3	2	2	2	2.64	3.00
San Marino city (part)	4 258	3 666	48.8	3 195	49.5	364	47.0	592	514	311	3.03	3.29
South Pasadena city	10 477	6 003	51.3	4 444	49.8	1 199	58.2	4 474	3 661	776	2.30	3.05
Santa Monica CCD	44 497	16 783	42.0	12 216	39.6	3 318	51.9	27 714	22 786	4 729	1.83	2.80
Los Angeles city (part)	-	-	(X)	-	(X)	-	(X)	-	-	-	-	-
Santa Monica city	44 497	16 783	42.0	12 216	39.6	3 318	51.9	27 714	22 786	4 729	1.83	2.80
South Antelope Valley CCD	50 677	40 972	62.5	31 085	61.4	7 020	67.6	9 705	7 399	2 045	3.30	3.64
Acton CDP	797	640	53.1	520	51.2	77	63.6	157	119	40	3.00	3.32
Desert View Highlands CDP	731	565	56.8	406	55.7	114	54.4	166	140	54	3.20	3.66
Duarte city (part)	-	-	(X)	-	(X)	-	(X)	-	-	-	-	-
Glendora city (part)	-	-	(X)	-	(X)	-	(X)	-	-	-	-	-
Lancaster city (part)	29	27	59.3	25	56.0	1	100.0	2	2	1	3.55	3.74
La Verne city (part)	49	48	75.0	47	74.5	-	(X)	1	1	-	4.33	4.33
Littlerock CDP	426	331	63.4	239	62.3	53	62.3	95	76	21	3.29	3.71
Los Angeles city (part)	-	-	(X)	-	(X)	-	(X)	-	-	-	-	-
Monrovia city (part)	7	6	33.3	5	40.0	-	(X)	1	-	-	2.71	2.83
Palmdale city (part)	33 862	27 725	66.8	20 141	66.0	5 525	70.8	6 137	4 733	1 296	3.40	3.73
Pasadena city (part)	-	-	(X)	-	(X)	-	(X)	-	-	-	-	-
Quartz Hill CDP (part)	971	771	48.8	652	47.1	82	54.9	200	169	50	2.91	3.26
San Dimas city (part)	3	1	100.0	-	(X)	-	(X)	2	2	-	1.33	2.00
Santa Clarita city (part)	3 141	2 663	62.3	2 277	62.6	273	60.4	478	307	69	3.26	3.51
South Bay Cities CCD	59 576	31 100	45.2	24 636	43.9	4 535	52.6	28 476	19 854	3 527	2.21	2.89
El Segundo city	7 060	3 908	50.7	2 931	49.5	708	55.5	3 152	2 420	532	2.27	3.00
Hermosa Beach city	9 476	3 558	37.5	2 898	35.6	423	47.3	5 918	3 736	368	1.95	2.65
Manhattan Beach city	14 474	8 392	48.5	7 206	48.0	846	52.2	6 082	4 246	934	2.34	2.98
Redondo Beach city (part)	28 566	15 242	43.7	11 601	42.0	2 558	52.8	13 324	9 452	1 693	2.21	2.87
Torrance city (part)	-	-	(X)	-	(X)	-	(X)	-	-	-	-	-
Southeast CCD	119 374	102 631	67.0	67 543	71.6	24 073	61.8	16 743	12 823	6 045	4.23	4.45
Bell city	8 918	7 616	67.5	5 168	71.6	1 636	62.8	1 302	981	453	4.05	4.27
Bell Gardens city	9 466	8 511	74.8	5 689	78.2	1 851	73.1	955	684	263	4.61	4.69
Commerce city (part)	3 276	2 677	57.8	1 778	61.0	652	52.6	599	508	302	3.80	4.17
Cudahy city	5 419	4 809	74.4	3 119	77.7	1 177	72.8	610	439	190	4.47	4.58
Downey city (part)	-	-	(X)	-	(X)	-	(X)	-	-	-	-	-
East Los Angeles CDP (part)	29 663	24 940	61.6	15 778	67.5	6 425	55.0	4 723	3 699	1 879	4.16	4.42
Florence-Graham CDP (part)	13 354	11 617	69.8	7 241	75.7	3 029	63.6	1 737	1 358	608	4.51	4.71
Huntington Park city (part)	14 860	12 663	68.5	8 237	72.8	3 018	64.9	2 197	1 623	712	4.12	4.34
Los Angeles city (part)	-	-	(X)	-	(X)	-	(X)	-	-	-	-	-
Maywood city	6 469	5 698	71.4	3 934	75.4	1 093	69.4	771	542	210	4.33	4.47
Montebello city (part)	21	17	58.8	11	45.5	4	100.0	4	4	4	3.10	3.53
Monterey Park city (part)	587	430	32.8	288	34.0	103	28.2	157	131	89	2.84	3.36
South Gate city	23 213	20 063	67.4	13 843	71.2	4 269	61.5	3 150	2 414	1 110	4.15	4.37
Vernon city (part)	25	23	60.9	23	60.9	-	(X)	2	2	-	3.64	3.78
Walnut Park CDP	3 610	3 192	61.7	2 257	66.5	637	54.2	418	324	137	4.48	4.62
Southwest San Gabriel Valley CCD	99 531	76 400	47.3	52 708	49.7	16 803	45.6	23 131	18 049	7 298	3.17	3.60
Alhambra city	29 111	20 669	46.7	14 055	48.7	4 775	45.8	8 442	6 562	2 230	2.88	3.41
Commerce city (part)	8	8	62.5	5	40.0	3	100.0	-	-	-	3.00	3.00
East Los Angeles CDP (part)	181	134	49.3	81	51.9	41	46.3	47	38	19	3.38	3.99
East San Gabriel CDP (part)	1 896	1 481	48.6	1 195	49.6	203	47.8	415	318	156	2.94	3.32
El Monte city (part)	-	-	(X)	-	(X)	-	(X)	-	-	-	-	-
Montebello city (part)	18 823	14 848	50.9	9 686	51.9	3 789	51.9	3 975	3 212	1 499	3.28	3.67
Monterey Park city (part)	18 977	14 816	40.4	10 541	42.8	2 980	38.6	4 161	3 262	1 615	3.06	3.43
Pico Rivera city (part)	-	-	(X)	-	(X)	-	(X)	-	-	-	-	-
Rosemead city (part)	13 913	11 628	52.2	8 068	57.5	2 416	45.7	2 285	1 759	741	3.80	4.11
San Gabriel city (part)	12 576	9 558	47.0	6 799	50.0	1 912	43.8	3 018	2 288	808	3.10	3.52
San Marino city (part)	8	8	37.5	6	33.3	2	50.0	-	-	-	3.13	3.13
South San Gabriel CDP	2 091	1 728	45.5	1 205	48.7	371	43.1	363	286	135	3.52	3.85
Temple City city (part)	176	140	47.9	101	43.6	27	55.6	36	28	11	2.99	3.26
Torrance CCD	54 494	36 265	46.8	28 433	46.8	5 617	48.3	18 229	14 973	4 964	2.51	3.10
Gardena city (part)	-	-	(X)	-	(X)	-	(X)	-	-	-	-	-
Los Angeles city (part)	-	-	(X)	-	(X)	-	(X)	-	-	-	-	-
Redondo Beach city (part)	-	-	(X)	-	(X)	-	(X)	-	-	-	-	-
Torrance city (part)	54 494	36 265	46.8	28 433	46.8	5 617	48.3	18 229	14 973	4 964	2.51	3.10

Table 7. **Households and Families: 2000**—Con.

[For information on confidentiality protection, nonsampling error, and definitions, see text]

State County County Subdivision Place	Total households	Family households: Total: Number	Family households: Total: Percent with own children under 18 years	Family households: Married-couple family: Number	Family households: Married-couple family: Percent with own children under 18 years	Family households: Female householder, no husband present: Number	Family households: Female householder, no husband present: Percent with own children under 18 years	Nonfamily households: Total	Nonfamily households: Householder living alone: Total	Nonfamily households: Householder living alone: 65 years and over	Average size: Households	Average size: Families
Los Angeles County—Con.												
Upper San Gabriel Valley CCD	96 186	73 339	53.8	52 880	55.4	14 207	52.3	22 847	18 411	7 315	3.30	3.75
Arcadia city (part)	19 135	14 133	47.7	11 061	48.7	2 281	46.2	5 002	4 270	1 829	2.74	3.22
Bradbury city	284	240	39.2	197	42.6	25	20.0	44	34	11	3.01	3.21
Duarte city (part)	6 635	4 892	52.8	3 638	54.8	900	47.2	1 743	1 427	626	3.16	3.70
East San Gabriel CDP (part)	3 305	2 225	47.7	1 580	48.0	428	50.5	1 080	865	213	2.70	3.26
El Monte city (part)	27 034	22 995	62.7	15 413	66.7	4 988	59.6	4 039	2 945	1 329	4.24	4.43
Industry city (part)	-	-	(X)	-	(X)	-	(X)	-	-	-	-	-
Mayflower Village CDP	1 825	1 315	45.6	1 036	48.6	193	33.7	510	416	199	2.78	3.30
Monrovia city (part)	13 495	9 085	52.6	6 258	51.8	2 085	55.8	4 410	3 517	1 184	2.71	3.29
North El Monte CDP	1 270	995	41.8	775	45.5	146	28.1	275	227	109	2.87	3.23
Pico Rivera city (part)	-	-	(X)	-	(X)	-	(X)	-	-	-	-	-
Rosemead city (part)	-	-	(X)	-	(X)	-	(X)	-	-	-	-	-
Sierra Madre city	4 756	2 740	40.0	2 254	39.5	366	43.2	2 016	1 666	463	2.20	2.87
South El Monte city	4 620	4 088	58.8	2 818	63.4	809	51.8	532	371	179	4.57	4.61
Temple City city (part)	11 162	8 521	47.8	6 334	49.2	1 598	46.6	2 641	2 210	884	2.90	3.33
Whittier city (part)	-	-	(X)	-	(X)	-	(X)	-	-	-	-	-
Whittier CCD	92 399	72 868	51.4	53 702	52.6	13 462	49.3	19 531	15 707	7 439	3.31	3.71
Cerritos city (part)	-	-	(X)	-	(X)	-	(X)	-	-	-	-	-
East La Mirada CDP	3 321	2 482	49.2	1 931	48.9	398	48.7	839	658	284	2.86	3.32
Industry city (part)	-	-	(X)	-	(X)	-	(X)	-	-	-	-	-
La Habra Heights city (part)	1 632	1 358	38.1	1 190	39.8	114	19.3	274	203	85	2.95	3.22
La Mirada city	14 580	11 523	47.3	9 343	49.2	1 512	37.8	3 057	2 525	1 452	3.10	3.49
Montebello city (part)	-	-	(X)	-	(X)	-	(X)	-	-	-	-	-
Pico Rivera city (part)	16 468	13 872	51.7	9 664	54.6	2 927	46.4	2 596	2 109	1 094	3.83	4.12
Santa Fe Springs city (part)	4 763	3 713	48.5	2 566	50.1	860	47.6	1 050	882	538	3.34	3.82
South Whittier CDP	14 673	12 273	57.4	8 884	59.2	2 277	55.1	2 400	1 791	755	3.74	3.99
West Whittier-Los Nietos CDP	6 720	5 599	52.3	4 010	55.9	1 097	43.0	1 121	907	467	3.73	4.04
Whittier city (part)	28 271	20 470	52.2	14 852	51.3	4 047	55.9	7 801	6 319	2 670	2.88	3.38
Madera County	36 155	28 610	50.8	22 016	48.3	4 401	61.5	7 545	5 975	2 786	3.18	3.52
Chowchilla CCD	3 899	2 975	53.1	2 271	51.0	456	60.5	924	770	413	3.08	3.52
Chowchilla city	2 562	1 909	53.9	1 417	51.1	339	63.4	653	562	324	2.94	3.42
Madera CCD	19 665	16 023	57.9	11 790	56.5	2 893	64.4	3 642	2 825	1 248	3.54	3.82
Bonadelle Ranchos-Madera Ranchos CDP (part)	2 046	1 804	48.8	1 593	48.6	130	53.1	242	165	49	3.17	3.34
Madera city	11 978	9 435	61.5	6 438	60.0	2 102	67.7	2 543	2 013	946	3.57	3.90
Madera Acres CDP	2 122	1 896	56.6	1 560	56.1	214	60.3	226	165	57	3.62	3.76
Parksdale CDP	594	514	63.8	363	67.8	97	56.7	80	55	23	4.53	4.69
Parkwood CDP	559	465	59.1	319	60.8	98	56.1	94	73	28	3.75	4.09
Madera Southeast CCD	1 862	1 548	46.5	1 271	45.8	127	46.5	314	237	98	3.37	3.63
Bonadelle Ranchos-Madera Ranchos CDP (part)	281	243	38.3	212	35.8	22	50.0	38	28	6	2.86	3.03
Madera West CCD	455	369	56.9	311	58.5	30	63.3	86	62	27	3.42	3.74
Oakhurst-North Fork CCD	10 274	7 695	35.7	6 373	32.0	895	54.5	2 579	2 081	1 000	2.49	2.85
Oakhurst CDP	1 250	774	38.2	557	29.6	155	63.9	476	391	246	2.21	2.72
Yosemite Lakes CDP	1 534	1 288	38.2	1 129	36.2	114	54.4	246	194	72	2.71	2.95
Marin County	100 650	60 679	45.6	48 709	43.2	8 580	57.4	39 971	30 041	9 613	2.34	2.90
Northeast Marin CCD	21 176	14 392	47.0	11 512	44.6	2 063	58.4	6 784	5 149	1 899	2.53	3.00
Black Point-Green Point CDP	479	332	32.2	288	31.9	34	35.3	147	103	28	2.39	2.77
Novato city (part)	18 524	12 419	47.9	9 770	45.4	1 907	59.5	6 105	4 661	1 714	2.52	3.01
Northwest Marin CCD	3 716	2 332	44.8	1 845	41.0	306	60.5	1 384	1 018	254	2.38	2.88
Dillon Beach CDP	155	103	26.2	92	23.9	7	28.6	52	43	16	2.06	2.47
Inverness CDP	707	365	31.0	296	25.3	39	35.9	342	263	71	1.98	2.56
Lagunitas-Forest Knolls CDP	745	475	55.2	336	48.8	94	68.1	270	196	22	2.43	2.87
Novato city (part)	-	-	(X)	-	(X)	-	(X)	-	-	-	-	-
Point Reyes Station CDP	352	219	43.8	173	41.0	29	62.1	133	105	48	2.28	2.83
San Geronimo CDP	174	120	41.7	89	34.8	26	61.5	54	32	5	2.47	2.70
Tomales CDP	73	41	51.2	27	48.1	10	60.0	32	21	5	2.41	3.10
Woodacre CDP (part)	548	382	49.2	303	45.5	62	66.1	166	107	24	2.54	2.90
Ross Valley CCD	23 234	13 894	47.7	11 279	45.5	1 918	57.7	9 340	7 036	2 188	2.27	2.85
Corte Madera town	3 776	2 472	49.4	1 967	47.1	378	58.2	1 304	937	296	2.41	2.89
Fairfax town	3 306	1 813	50.0	1 362	45.2	330	66.1	1 493	1 029	245	2.20	2.76
Kentfield CDP (part)	2 506	1 807	47.4	1 560	46.5	190	55.3	699	540	210	2.52	2.94
Larkspur city (part)	6 142	2 901	40.7	2 361	37.8	385	54.8	3 241	2 650	903	1.93	2.69
Mill Valley city (part)	-	-	(X)	-	(X)	-	(X)	-	-	-	-	-
Ross town	761	626	53.8	548	52.9	53	62.3	135	97	40	2.94	3.21
San Anselmo town	5 267	3 191	49.9	2 557	48.5	459	56.0	2 076	1 511	386	2.30	2.84
Woodacre CDP (part)	-	-	(X)	-	(X)	-	(X)	-	-	-	-	-
San Rafael CCD	27 170	16 152	45.1	12 655	43.0	2 468	56.2	11 018	8 235	2 955	2.44	2.98
Lucas Valley-Marinwood CDP	2 369	1 764	50.3	1 456	49.1	239	54.8	605	471	246	2.64	3.03
Novato city (part)	-	-	(X)	-	(X)	-	(X)	-	-	-	-	-
San Rafael city	22 371	12 776	45.2	9 901	43.0	2 011	57.5	9 595	7 187	2 446	2.42	2.99
Santa Venetia CDP	1 646	1 048	40.0	806	37.5	175	46.3	598	431	209	2.47	2.91
Southeast Marin CCD	24 106	13 274	42.7	10 915	40.0	1 734	57.0	10 832	8 162	2 227	2.14	2.75
Belvedere city	956	657	34.9	597	32.8	47	51.1	299	258	146	2.22	2.68
Kentfield CDP (part)	-	-	(X)	-	(X)	-	(X)	-	-	-	-	-
Larkspur city (part)	-	-	(X)	-	(X)	-	(X)	-	-	-	-	-
Mill Valley city (part)	6 147	3 420	48.6	2 781	46.2	470	61.9	2 727	2 098	761	2.20	2.85
Sausalito city (part)	4 252	1 662	22.4	1 439	19.3	148	44.6	2 590	1 944	330	1.72	2.34
Strawberry CDP	2 435	1 246	46.6	1 008	43.9	176	57.4	1 189	945	228	2.08	2.79
Tamalpais-Homestead Valley CDP	4 558	2 802	47.1	2 347	46.1	313	54.0	1 756	1 170	245	2.33	2.80
Tiburon town	3 712	2 408	42.8	2 054	40.9	266	55.6	1 304	1 026	351	2.31	2.82
Southwest Marin CCD	1 248	635	44.1	503	40.6	91	54.9	613	441	90	2.19	2.83
Bolinas CDP	486	261	51.0	194	45.9	51	62.7	225	156	22	2.29	2.87
Muir Beach CDP	131	70	35.7	59	33.9	7	28.6	61	40	10	2.22	2.67
Sausalito city (part)	2	1	-	1	-	-	(X)	1	1	1	1.50	2.00
Stinson Beach CDP	374	178	39.3	152	36.8	18	55.6	196	157	41	1.98	2.75
Mariposa County	6 613	4 490	37.7	3 691	33.3	527	57.9	2 123	1 755	741	2.37	2.86
Coulterville CCD	1 171	841	32.2	703	27.5	84	53.6	330	255	102	2.41	2.80
Mariposa CCD	4 921	3 377	37.8	2 763	33.3	412	58.3	1 544	1 305	624	2.39	2.88
Bootjack CDP	636	472	39.8	379	35.6	53	64.2	164	134	64	2.50	2.88

Table 7. **Households and Families: 2000**—Con.

[For information on confidentiality protection, nonsampling error, and definitions, see text]

State County County Subdivision Place	Total households	Family households: Total: Number	Family households: Total: Percent with own children under 18 years	Family households: Married-couple family: Number	Family households: Married-couple family: Percent with own children under 18 years	Family households: Female householder, no husband present: Number	Family households: Female householder, no husband present: Percent with own children under 18 years	Nonfamily households: Total	Nonfamily households: Householder living alone: Total	Nonfamily households: Householder living alone: 65 years and over	Average size: Households	Average size: Families
Mariposa County—Con.												
Mariposa CCD—Con.												
Mariposa CDP	676	328	44.5	212	31.1	92	67.4	348	322	183	1.94	2.77
Yosemite CCD	521	272	52.9	225	51.1	31	64.5	249	195	15	2.18	2.92
Yosemite Valley CDP	104	51	56.9	45	51.1	3	100.0	53	46	1	2.02	2.90
Mendocino County	33 266	21 864	47.8	16 255	42.1	3 894	65.7	11 402	8 983	3 448	2.53	3.04
Covelo CCD	883	595	42.9	390	36.2	153	54.9	288	235	64	2.69	3.21
Covelo CDP	442	302	43.0	191	33.5	89	58.4	140	115	33	2.66	3.17
Fort Bragg CCD	4 805	2 979	45.7	2 230	40.4	526	62.9	1 826	1 484	601	2.39	2.96
Fort Bragg city	2 840	1 645	51.9	1 147	46.7	369	67.8	1 195	1 009	425	2.35	3.04
Hopland CCD	736	515	50.5	388	45.9	76	73.7	221	143	37	2.94	3.38
Laytonville-Leggett CCD	1 653	1 037	46.1	730	37.3	185	66.5	616	478	119	2.41	2.90
Laytonville CDP	496	344	48.0	229	39.7	75	65.3	152	116	43	2.62	3.03
Mendocino-Anderson CCD	4 486	2 715	40.1	2 183	34.5	342	63.7	1 771	1 372	495	2.28	2.81
Mendocino CDP	424	221	35.3	183	29.0	29	62.1	203	161	66	1.94	2.51
Point Arena CCD	1 681	1 019	41.2	809	36.0	141	63.1	662	500	179	2.32	2.87
Point Arena city	191	109	57.8	75	52.0	26	80.8	82	62	16	2.48	3.30
Redwood-Potter CCD	4 226	3 076	46.3	2 401	42.6	446	60.1	1 150	894	319	2.72	3.11
Ukiah CCD	9 703	6 466	53.0	4 571	47.4	1 385	69.6	3 237	2 598	1 097	2.62	3.15
Talmage CDP	327	230	63.0	161	57.1	52	76.9	97	76	29	2.87	3.34
Ukiah city	5 985	3 654	54.1	2 407	47.4	944	69.4	2 331	1 927	866	2.47	3.12
Willits CCD	5 093	3 462	50.1	2 553	43.6	640	66.7	1 631	1 279	537	2.57	3.05
Willits city	1 935	1 230	55.9	778	48.5	336	67.0	705	585	282	2.56	3.15
Merced County	63 815	49 760	58.2	36 854	56.3	9 013	65.2	14 055	11 318	4 720	3.25	3.69
Atwater CCD	12 386	9 950	57.2	7 446	54.3	1 766	67.4	2 436	1 940	794	3.26	3.63
Atwater city (part)	7 247	5 670	58.7	4 053	54.7	1 183	70.2	1 577	1 274	503	3.15	3.55
Winton CDP	2 343	1 949	65.5	1 416	65.0	362	68.5	394	296	111	3.77	4.11
Dos Palos CCD	2 468	1 968	58.8	1 435	57.2	374	63.6	500	429	204	3.31	3.72
Dos Palos city	1 424	1 116	58.2	833	55.5	209	66.5	308	266	125	3.20	3.63
South Dos Palos CDP	342	287	66.6	178	70.8	83	59.0	55	45	25	4.05	4.41
Gustine CCD	2 438	1 813	51.0	1 461	49.4	242	57.9	625	543	315	2.90	3.42
Gustine city	1 683	1 217	50.0	948	47.4	198	58.6	466	415	253	2.79	3.34
Hilmar-Irwin CCD	3 039	2 473	50.7	2 043	50.4	256	51.6	566	463	237	3.08	3.42
Hilmar-Irwin CDP	1 602	1 315	51.2	1 088	50.6	152	53.3	287	234	142	3.00	3.32
Livingston-Delhi CCD	6 310	5 420	63.2	4 225	63.9	764	61.8	890	714	302	3.88	4.16
Delhi CDP	2 126	1 832	65.4	1 427	66.1	261	60.9	294	230	93	3.75	4.00
Livingston city	2 390	2 143	67.7	1 631	69.5	341	62.8	247	208	91	4.37	4.57
Los Banos CCD	9 113	7 293	59.9	5 711	59.3	1 041	62.6	1 820	1 477	641	3.30	3.67
Los Banos city	7 721	6 225	60.7	4 828	60.0	954	63.3	1 496	1 220	537	3.33	3.69
Merced CCD	25 663	18 811	58.1	12 937	54.7	4 287	67.4	6 852	5 469	2 093	3.09	3.62
Atwater city (part)	-	-	(X)	-	(X)	-	(X)	-	-	-	-	-
Merced city	20 435	14 632	60.0	9 645	56.3	3 726	69.5	5 803	4 626	1 731	3.06	3.62
Planada-Le Grand CCD	2 010	1 751	59.9	1 363	62.2	260	55.8	259	194	93	3.79	4.02
Le Grand CDP	463	415	60.0	309	61.8	78	56.4	48	41	23	3.80	3.98
Planada CDP	1 007	898	65.1	669	70.0	155	56.8	109	76	33	4.11	4.28
Snelling CCD	388	281	57.3	233	53.6	23	82.6	107	89	41	2.99	3.56
Modoc County	3 784	2 551	43.2	2 065	37.6	332	71.4	1 233	1 064	479	2.39	2.91
Adin-Lookout CCD	344	240	39.2	204	36.3	21	61.9	104	88	37	2.36	2.80
Alturas CCD	2 451	1 639	44.5	1 316	37.9	226	75.7	812	709	309	2.37	2.89
Alturas city	1 181	753	55.4	539	46.0	167	79.0	428	384	171	2.38	3.00
Surprise Valley CCD	574	373	37.8	296	32.4	52	59.6	201	170	81	2.23	2.74
Tule Lake CCD	415	299	45.8	249	43.4	33	66.7	116	97	52	2.77	3.27
Mono County	5 137	3 145	46.8	2 597	43.1	334	68.3	1 992	1 366	220	2.43	2.98
Mono North CCD	901	638	40.3	526	35.4	83	65.1	263	229	85	2.38	2.84
Mono South CCD	4 236	2 507	48.5	2 071	45.1	251	69.3	1 729	1 137	135	2.44	3.02
Mammoth Lakes town	2 814	1 516	52.8	1 219	49.5	170	74.7	1 298	796	66	2.44	3.09
Monterey County	121 236	87 931	53.9	67 843	53.0	14 094	59.2	33 305	25 748	9 988	3.14	3.65
Carmel CCD	7 746	4 446	27.0	3 805	23.9	492	44.9	3 300	2 797	1 651	2.02	2.56
Carmel-by-the-Sea city	2 285	1 109	23.9	924	19.3	132	51.5	1 176	1 007	459	1.79	2.39
Del Monte Forest CDP (part)	1	1	-	1	-	-	(X)	-	-	-	2.00	2.00
Carmel Valley CCD	2 615	1 735	39.9	1 441	36.4	197	59.4	880	670	242	2.38	2.82
Carmel Valley Village CDP	1 963	1 279	40.8	1 061	37.8	151	57.6	684	510	191	2.39	2.86
Castroville CCD	5 429	4 268	49.8	3 412	50.1	583	49.6	1 161	862	346	3.35	3.72
Castroville CDP	1 434	1 280	65.5	935	70.5	244	53.7	154	114	58	4.69	4.78
Elkhorn CDP	523	411	45.0	344	43.9	46	52.2	112	74	17	3.04	3.34
Moss Landing CDP (part)	125	68	50.0	49	44.9	18	66.7	57	39	11	2.40	3.09
Prunedale CDP (part)	3 001	2 309	42.7	1 915	42.0	256	45.3	692	513	187	2.90	3.26
Coastal CCD	554	282	37.9	220	31.8	36	63.9	272	206	51	2.06	2.70
Gonzales CCD	2 481	2 203	66.7	1 757	68.3	300	66.0	278	224	96	4.37	4.56
Chualar CDP	279	262	75.6	216	81.0	33	57.6	17	11	5	5.18	5.22
Gonzales city	1 695	1 502	68.9	1 152	70.7	241	67.6	193	157	68	4.42	4.61
Soledad city (part)	-	-	(X)	-	(X)	-	(X)	-	-	-	-	-
Greenfield CCD	3 021	2 662	71.9	2 107	74.4	370	65.7	359	267	130	4.61	4.74
Greenfield city	2 643	2 361	73.1	1 862	75.9	344	64.8	282	207	99	4.75	4.83
King City CCD	4 070	3 334	61.4	2 613	62.0	459	63.0	736	553	221	3.75	4.02
King City city	2 736	2 252	66.3	1 703	68.6	339	63.7	484	368	163	4.03	4.28
San Lucas CDP	90	82	69.5	62	67.7	14	85.7	8	5	2	4.66	4.71
Pajaro CCD	4 309	3 643	56.4	2 940	57.6	436	53.9	666	455	145	4.01	4.22
Aromas CDP (part)	432	370	56.8	312	55.4	33	60.6	62	35	12	3.30	3.51
Las Lomas CDP	584	522	63.8	404	68.6	77	46.8	62	40	15	5.26	5.37
Moss Landing CDP (part)	-	-	(X)	-	(X)	-	(X)	-	-	-	-	-
Pajaro CDP	634	571	74.3	428	79.4	92	69.6	63	40	19	5.28	5.25
Prunedale CDP (part)	894	716	43.3	603	43.9	75	41.3	178	126	38	3.26	3.57
Salinas CCD	41 966	33 023	61.6	24 537	61.9	6 021	63.9	8 943	7 018	2 680	3.63	4.03
Boronda CDP	309	269	61.0	197	63.5	41	48.8	40	30	9	4.27	4.42
Marina city (part)	3	1	100.0	-	(X)	1	100.0	2	1	-	3.00	5.00
Prunedale CDP (part)	1 545	1 269	46.0	1 077	45.0	122	48.4	276	206	62	3.07	3.34
Salinas city	38 298	30 008	62.8	22 058	63.2	5 687	64.8	8 290	6 531	2 496	3.66	4.07
Spreckels CDP	171	127	55.1	97	49.5	23	69.6	44	29	11	2.84	3.20
San Ardo CCD	1 011	739	48.4	592	44.1	73	72.6	272	216	79	2.78	3.23

Table 7. **Households and Families: 2000**—Con.

[For information on confidentiality protection, nonsampling error, and definitions, see text]

State County County Subdivision Place	Total households	Family households: Total: Number	Family households: Total: Percent with own children under 18 years	Family households: Married-couple family: Number	Family households: Married-couple family: Percent with own children under 18 years	Family households: Female householder, no husband present: Number	Family households: Female householder, no husband present: Percent with own children under 18 years	Nonfamily households: Total	Nonfamily households: Householder living alone: Total	Nonfamily households: Householder living alone: 65 years and over	Average size: Households	Average size: Families
Monterey County—Con.												
San Ardo CCD—Con.												
Bradley CDP	40	29	58.6	21	47.6	6	100.0	11	7	1	3.00	3.38
San Ardo CDP	157	111	58.6	74	54.1	16	68.8	46	38	12	3.19	3.82
Seaside-Monterey CCD	41 337	25 895	46.2	19 572	43.7	4 557	54.8	15 442	11 687	4 004	2.52	3.10
Del Monte Forest CDP (part)	2 091	1 455	21.4	1 332	20.5	99	29.3	636	518	353	2.17	2.52
Del Rey Oaks city	704	450	38.2	371	36.7	61	49.2	254	191	66	2.34	2.86
Marina city (part)	6 742	4 811	49.7	3 445	46.2	1 017	61.1	1 931	1 441	431	2.79	3.25
Monterey city	12 600	6 478	42.3	4 981	39.5	1 061	52.1	6 122	4 668	1 387	2.13	2.82
Pacific Grove city	7 316	3 973	39.8	3 049	35.5	701	55.1	3 343	2 691	1 041	2.10	2.75
Sand City city	80	33	51.5	22	54.5	6	33.3	47	33	8	2.46	3.42
Seaside city	9 833	7 399	56.1	5 386	57.3	1 371	52.2	2 434	1 780	658	3.21	3.59
Soledad CCD	2 891	2 563	65.0	1 977	68.4	392	56.9	328	258	116	4.36	4.48
Soledad city (part)	2 472	2 241	66.4	1 728	70.2	341	57.2	231	178	91	4.54	4.58
Toro CCD	3 806	3 138	46.4	2 870	45.2	178	59.6	668	535	227	2.74	3.02
Napa County	45 402	30 694	46.4	24 153	43.9	4 496	57.1	14 708	11 733	5 253	2.62	3.16
Angwin CCD	1 803	1 269	39.2	1 095	37.8	113	50.4	534	406	95	2.57	2.97
Angwin CDP	811	587	41.4	508	40.6	54	48.1	224	169	29	2.68	3.06
Deer Park CDP	575	395	38.7	339	36.6	37	59.5	180	142	37	2.45	2.88
Berryessa CCD	645	437	44.9	373	43.7	36	47.2	208	162	45	2.53	3.05
Calistoga CCD	2 571	1 584	44.3	1 254	43.1	196	58.2	987	772	396	2.48	3.12
Calistoga city	2 042	1 243	47.6	964	46.7	167	60.5	799	641	350	2.51	3.20
Napa CCD	37 107	25 292	47.1	19 715	44.3	3 869	57.7	11 815	9 426	4 262	2.65	3.17
American Canyon city	3 209	2 452	49.9	1 863	48.7	404	53.5	757	600	298	3.00	3.40
Napa city	26 978	17 940	49.5	13 684	46.7	3 005	59.5	9 038	7 229	3 264	2.64	3.20
Yountville town	1 048	553	33.8	440	30.0	78	46.2	495	417	183	1.95	2.59
St. Helena CCD	3 276	2 112	44.3	1 716	42.7	282	51.4	1 164	967	455	2.48	3.11
St. Helena city	2 380	1 482	48.7	1 173	47.5	229	53.3	898	752	373	2.48	3.19
Nevada County	36 894	25 930	40.9	21 254	36.4	3 265	61.1	10 964	8 429	3 619	2.47	2.88
Donner CCD	5 407	3 720	53.1	3 124	49.7	366	74.3	1 687	1 028	170	2.67	3.08
Truckee town	5 149	3 561	53.6	2 996	50.2	346	75.7	1 588	961	165	2.68	3.09
Grass Valley CCD	25 697	18 350	38.2	15 073	33.7	2 350	58.8	7 347	5 920	2 987	2.45	2.85
Alta Sierra CDP	2 577	2 086	33.4	1 867	30.7	165	53.9	491	393	225	2.53	2.78
Grass Valley city (part)	4 780	2 526	51.6	1 493	39.9	803	68.1	2 254	1 883	964	2.13	2.82
Lake of the Pines CDP	1 554	1 253	35.1	1 119	33.2	99	53.5	301	258	183	2.55	2.83
Lake Wildwood CDP	2 157	1 688	23.6	1 531	19.5	115	61.7	469	400	255	2.26	2.52
Nevada City city (part)	10	5	40.0	2	-	2	50.0	5	5	3	1.70	2.40
Penn Valley CDP	530	383	45.4	293	41.6	64	57.8	147	109	50	2.62	3.03
Nevada City CCD	5 790	3 860	41.5	3 057	36.0	549	62.1	1 930	1 481	462	2.39	2.81
Grass Valley city (part)	236	151	18.5	134	11.9	14	71.4	85	78	54	1.94	2.42
Nevada City city (part)	1 303	735	45.2	498	35.9	173	64.2	568	454	133	2.15	2.71
Orange County	935 287	667 917	51.8	522 514	52.0	99 652	53.4	267 370	197 650	67 247	3.00	3.48
Anaheim-Santa Ana-Garden Grove CCD	468 780	359 011	54.5	272 764	55.7	58 337	53.3	109 769	81 984	28 678	3.37	3.76
Anaheim city	96 969	73 502	56.8	54 586	57.5	12 735	57.2	23 467	17 540	5 952	3.34	3.75
Brea city	13 067	9 301	48.5	7 398	47.9	1 375	53.5	3 766	3 011	1 113	2.70	3.21
Buena Park city	23 332	18 733	53.6	13 771	55.0	3 452	51.3	4 599	3 361	1 256	3.32	3.64
Costa Mesa city (part)	-	-	(X)	-	(X)	-	(X)	-	-	-	-	-
Cypress city	15 654	12 243	49.7	9 387	49.3	2 082	52.0	3 411	2 750	1 039	2.93	3.31
Fountain Valley city (part)	544	408	54.9	309	56.3	75	50.7	136	98	23	3.21	3.67
Fullerton city	43 609	29 625	48.5	22 575	48.4	4 794	51.9	13 984	10 229	3 168	2.83	3.37
Garden Grove city (part)	45 630	36 321	53.4	27 248	56.6	5 914	47.2	9 309	6 962	2 720	3.56	3.89
Irvine city (part)	471	57	28.1	44	18.2	7	57.1	414	382	29	1.27	2.35
La Habra city	18 947	14 013	53.2	10 331	53.1	2 566	54.6	4 934	3 970	1 515	3.08	3.56
La Palma city	4 979	4 225	44.0	3 462	45.1	537	39.7	754	576	180	3.09	3.35
Los Alamitos city (part)	4 232	3 026	51.2	2 043	48.0	726	59.5	1 206	923	327	2.62	3.06
Orange city (part)	40 930	30 168	50.3	23 375	50.4	4 743	51.8	10 762	7 964	2 681	3.02	3.43
Placentia city	15 037	11 691	48.7	9 253	49.4	1 683	47.4	3 346	2 410	735	3.07	3.42
Rossmoor CDP	3 715	2 977	46.7	2 558	47.2	305	44.6	738	616	392	2.77	3.12
Santa Ana city	73 002	59 784	65.0	44 205	69.5	9 845	56.2	13 218	9 295	3 327	4.55	4.72
Seal Beach city (part)	735	471	39.9	346	34.1	91	54.9	264	218	98	2.22	2.74
Stanton city	10 767	7 804	57.6	5 410	60.9	1 595	53.9	2 963	2 316	998	3.43	3.93
Tustin city (part)	19 913	13 395	55.5	9 789	55.5	2 568	58.3	6 518	4 907	1 177	2.88	3.45
Tustin Foothills CDP	8 269	6 949	41.5	6 133	41.8	581	39.2	1 320	980	552	2.89	3.12
Villa Park city	1 950	1 764	38.0	1 600	39.7	119	20.2	186	154	84	3.07	3.22
Westminster city (part)	208	151	30.5	93	30.1	40	40.0	57	37	22	2.86	3.26
Yorba Linda city	19 252	16 096	53.5	13 917	53.6	1 589	54.2	3 156	2 387	897	3.05	3.35
Central Coast CCD	90 411	50 257	44.6	39 430	43.1	7 393	52.6	40 154	27 420	6 854	2.42	3.05
Costa Mesa city (part)	39 206	22 766	50.3	16 762	50.3	4 028	53.1	16 440	11 006	2 489	2.69	3.34
Irvine city (part)	13 752	7 851	47.2	6 391	45.5	1 048	58.4	5 901	3 512	848	2.48	2.96
Newport Beach city	33 071	16 979	35.1	14 063	32.7	2 004	47.8	16 092	11 666	3 351	2.09	2.71
Newport Coast CDP (part)	1 001	777	45.9	724	45.0	32	59.4	224	164	30	2.67	3.02
San Joaquin Hills CDP	1 376	769	50.1	685	49.3	57	63.2	607	489	46	2.15	2.87
El Toro CCD	61 855	44 988	55.5	36 409	55.8	6 227	58.0	16 867	12 251	2 392	2.77	3.23
Foothill Ranch CDP	3 816	2 977	64.0	2 640	63.8	226	69.5	839	623	25	2.86	3.27
Irvine city (part)	36 971	26 469	55.6	21 105	56.0	3 964	58.2	10 502	7 754	1 707	2.74	3.23
Lake Forest city (part)	14 949	11 125	52.8	8 967	52.5	1 507	54.9	3 824	2 736	558	2.87	3.27
Mission Viejo city (part)	-	-	(X)	-	(X)	-	(X)	-	-	-	-	-
Orange city (part)	-	-	(X)	-	(X)	-	(X)	-	-	-	-	-
Portola Hills CDP	2 164	1 730	65.5	1 502	65.4	175	66.3	434	302	30	2.95	3.30
Tustin city (part)	3 918	2 660	50.2	2 172	50.2	354	57.1	1 258	827	72	2.51	2.97
North Coast CCD	133 254	89 512	44.8	70 208	44.5	13 162	47.7	43 742	32 196	12 534	2.71	3.25
Costa Mesa city (part)	-	-	(X)	-	(X)	-	(X)	-	-	-	-	-
Fountain Valley city (part)	17 618	13 819	43.5	11 202	44.4	1 828	41.6	3 799	2 814	967	2.99	3.34
Garden Grove city (part)	161	139	56.8	106	62.3	22	54.5	22	15	6	4.14	4.25
Huntington Beach city	73 657	47 716	44.7	37 371	43.4	7 082	50.9	25 941	17 912	4 917	2.56	3.08
Los Alamitos city (part)	14	11	36.4	10	30.0	-	(X)	3	2	2	2.43	2.73
Seal Beach city (part)	12 313	5 413	29.7	4 635	28.2	599	37.6	6 900	6 149	4 401	1.81	2.65
Westminster city (part)	26 198	20 252	49.0	15 316	51.2	3 237	46.5	5 946	4 434	1 943	3.32	3.71
South Coast CCD	117 117	74 500	46.1	61 333	44.4	9 363	55.2	42 617	32 981	13 777	2.44	3.02
Aliso Viejo CDP	16 147	10 683	56.9	8 505	55.7	1 640	63.8	5 464	3 846	291	2.49	3.01
Dana Point city	14 456	9 286	40.8	7 432	37.7	1 273	53.9	5 170	3 755	1 020	2.41	2.90
Irvine city (part)	5	3	66.7	3	66.7	-	(X)	2	2	-	3.00	4.33

Table 7. **Households and Families: 2000**—Con.

[For information on confidentiality protection, nonsampling error, and definitions, see text]

State County County Subdivision Place	Total households	Family households: Total: Number	Family households: Total: Percent with own children under 18 years	Family households: Married-couple family: Number	Family households: Married-couple family: Percent with own children under 18 years	Family households: Female householder, no husband present: Number	Family households: Female householder, no husband present: Percent with own children under 18 years	Nonfamily households: Total	Nonfamily households: Householder living alone: Total	Nonfamily households: Householder living alone: 65 years and over	Average size: Households	Average size: Families
Orange County—Con.												
South Coast CCD—Con.												
Laguna Beach city	11 511	5 776	36.9	4 709	33.4	729	53.2	5 735	4 227	935	2.05	2.69
Laguna Hills city	10 895	7 947	51.4	6 643	51.1	926	54.4	2 948	2 356	1 090	2.82	3.29
Laguna Niguel city	23 217	16 793	52.6	13 984	51.3	2 054	61.2	6 424	4 774	1 090	2.65	3.10
Laguna Woods city	11 699	3 984	1.3	3 591	1.2	331	2.1	7 715	7 273	6 730	1.40	2.06
Mission Viejo city (part)	-	-	(X)	-	(X)	-	(X)	-	-	-	-	-
Newport Coast CDP (part)	-	-	(X)	-	(X)	-	(X)	-	-	-	-	-
San Clemente city (part)	19 352	12 975	45.9	10 739	44.2	1 516	56.5	6 377	4 541	1 517	2.56	3.05
San Juan Capistrano city (part)	8 383	6 049	48.5	4 949	48.5	742	47.0	2 334	1 857	1 007	3.02	3.46
Trabuco CCD	63 870	49 649	56.7	42 370	56.5	5 170	60.4	14 221	10 818	3 012	2.90	3.29
Coto de Caza CDP	4 049	3 646	62.3	3 378	62.2	164	67.7	403	305	43	3.22	3.40
Lake Forest city (part)	5 059	3 616	54.2	2 858	54.9	555	52.8	1 443	1 145	464	2.95	3.43
Las Flores CDP	1 936	1 487	67.5	1 315	66.8	129	79.1	449	285	14	2.91	3.31
Mission Viejo city (part)	32 449	25 204	51.1	21 452	50.8	2 629	55.4	7 245	5 599	1 950	2.84	3.22
Rancho Santa Margarita city	16 253	12 411	67.2	10 523	66.8	1 386	71.9	3 842	2 883	386	2.90	3.35
San Clemente city (part)	43	40	57.5	38	55.3	1	100.0	3	-	-	3.30	3.35
San Juan Capistrano city (part)	2 547	2 147	51.1	1 901	51.7	189	47.6	400	295	120	3.19	3.43
Placer County	93 382	67 742	48.6	55 494	45.8	8 565	62.3	25 640	19 860	7 588	2.63	3.06
Auburn CCD	16 552	11 192	42.5	8 983	38.5	1 593	59.6	5 360	4 392	2 070	2.44	2.94
Auburn city	5 302	3 284	45.8	2 573	40.9	531	63.8	2 018	1 681	728	2.31	2.91
North Auburn CDP	4 817	2 989	45.1	2 182	39.3	611	62.5	1 828	1 528	860	2.32	2.90
Colfax-Summit CCD	6 969	5 014	44.7	4 199	40.9	526	62.0	1 955	1 403	497	2.58	2.96
Colfax city	614	395	55.4	258	46.1	93	69.9	219	175	83	2.43	2.97
Meadow Vista CDP	1 140	919	40.9	785	38.6	93	53.8	221	172	84	2.72	2.99
Foresthill-Back Country CCD	2 219	1 680	42.0	1 383	38.0	188	59.6	539	415	136	2.61	2.96
Foresthill CDP	673	466	55.2	334	48.5	87	69.0	207	150	50	2.66	3.14
Lake Tahoe CCD	4 832	2 679	49.0	2 152	46.1	301	66.4	2 153	1 342	182	2.48	3.07
Dollar Point CDP	681	388	39.2	318	34.6	51	56.9	293	184	37	2.26	2.67
Kings Beach CDP	1 411	789	62.2	556	62.2	126	71.4	622	399	43	2.86	3.69
Sunnyside-Tahoe City CDP	789	362	45.3	299	41.5	36	69.4	427	237	29	2.23	2.75
Tahoe Vista CDP	670	403	47.6	328	45.4	35	62.9	267	179	17	2.49	3.00
Loomis Basin-Folsom Lake CCD	23 999	18 923	52.0	16 039	50.2	2 008	62.5	5 076	3 926	1 399	2.80	3.15
Granite Bay CDP	6 474	5 585	52.2	4 986	51.4	407	59.5	889	689	226	2.99	3.22
Lincoln city (part)	-	-	(X)	-	(X)	-	(X)	-	-	-	-	-
Loomis town	2 206	1 729	49.9	1 374	47.7	245	57.1	477	371	145	2.82	3.17
Rocklin city (part)	11 849	8 753	54.5	7 105	51.8	1 172	66.6	3 096	2 382	830	2.68	3.11
Roseville city (part)	683	629	69.6	605	69.1	14	71.4	54	45	12	3.35	3.51
Roseville CCD	31 205	22 093	49.2	17 692	45.9	3 185	63.4	9 112	7 248	2 911	2.56	3.02
Roseville city (part)	30 097	21 220	49.3	16 968	45.9	3 092	63.8	8 877	7 070	2 832	2.55	3.02
West Valley CCD	7 606	6 161	51.8	5 046	50.1	764	61.4	1 445	1 134	393	2.93	3.23
Lincoln city (part)	3 874	3 033	51.7	2 306	48.5	517	63.6	841	666	263	2.86	3.20
Rocklin city (part)	1 409	1 263	69.7	1 157	69.7	72	70.8	146	96	10	3.27	3.45
Roseville city (part)	3	-	(X)	-	(X)	-	(X)	3	3	3	1.00	-
Plumas County	9 000	6 051	39.3	4 990	32.8	724	71.7	2 949	2 478	911	2.29	2.77
Chester CCD	2 063	1 478	32.1	1 288	26.6	120	69.2	585	494	202	2.25	2.63
Almanor CDP	-	-	(X)	-	(X)	-	(X)	-	-	-	-	-
Canyondam CDP	21	11	27.3	7	-	1	-	10	9	-	1.76	2.18
Chester CDP	956	647	47.9	517	41.0	91	76.9	309	269	107	2.38	2.90
East Shore CDP	87	63	15.9	60	11.7	1	100.0	24	18	7	2.03	2.29
Hamilton Branch CDP	251	190	27.4	172	25.6	7	57.1	61	47	17	2.34	2.63
Lake Almanor Country Club CDP	399	315	15.2	297	12.5	9	33.3	84	66	33	2.12	2.34
Lake Almanor Peninsula CDP	156	103	33.0	92	31.5	8	50.0	53	46	16	2.15	2.64
Lake Almanor West CDP	165	135	8.9	130	6.9	3	33.3	30	26	14	1.99	2.19
Prattville CDP	17	7	14.3	7	14.3	-	(X)	10	9	6	1.65	2.43
Graeagle CCD	882	606	21.8	557	19.4	28	42.9	276	238	99	2.05	2.44
Blairsden CDP	25	12	50.0	9	44.4	-	(X)	13	11	3	2.00	2.67
Clio CDP	39	26	46.2	22	40.9	3	66.7	13	11	6	2.31	2.81
C-Road CDP	61	50	38.0	41	41.5	3	-	11	10	3	2.49	2.80
Graeagle CDP	412	280	20.0	259	17.8	14	42.9	132	111	59	2.02	2.40
Johnsville CDP	12	3	66.7	3	66.7	-	(X)	9	8	1	1.75	3.67
Mohawk Vista CDP	55	36	27.8	31	25.8	4	25.0	19	18	3	2.20	2.72
Plumas Eureka CDP	167	110	14.5	107	13.1	2	50.0	57	49	22	1.92	2.31
Valley Ranch CDP	42	40	12.5	37	8.1	1	100.0	2	2	-	2.19	2.20
Whitehawk CDP	49	40	5.0	40	5.0	-	(X)	9	8	-	1.96	2.15
Greenville CCD	1 232	811	40.3	642	34.1	115	71.3	421	350	139	2.36	2.89
Belden CDP	13	5	80.0	4	75.0	-	(X)	8	5	3	2.00	3.00
Caribou CDP	-	-	(X)	-	(X)	-	(X)	-	-	-	-	-
Crescent Mills CDP	98	73	50.7	53	43.4	18	77.8	25	25	10	2.63	3.14
Greenville CDP	496	308	44.2	223	36.8	57	66.7	188	164	62	2.30	2.90
Indian Falls CDP	19	10	50.0	8	37.5	2	100.0	9	6	1	1.95	2.40
Paxton CDP	9	5	80.0	4	75.0	1	100.0	4	4	-	2.33	3.40
Storrie CDP	3	2	-	2	-	-	(X)	1	1	-	1.67	2.00
Taylorsville CDP	75	45	35.6	38	28.9	5	80.0	30	26	12	2.05	2.62
Tobin CDP	8	1	100.0	1	100.0	-	(X)	7	7	2	1.38	4.00
Twain CDP	42	25	28.0	20	20.0	4	75.0	17	8	2	2.07	2.36
Portola CCD	1 879	1 295	47.8	1 032	41.4	178	78.1	584	501	195	2.47	2.98
Beckwourth CDP	147	109	32.1	97	29.9	8	62.5	38	29	16	2.33	2.67
Chilcoot-Vinton CDP	163	101	49.5	85	44.7	10	100.0	62	59	13	2.37	3.12
Delleker CDP	264	180	47.8	145	44.1	29	65.5	84	72	29	2.55	3.12
Iron Horse CDP	122	96	42.7	85	38.8	9	66.7	26	22	8	2.63	2.94
Lake Davis CDP	10	9	-	8	-	-	(X)	1	-	-	2.30	2.33
Portola city	899	595	55.5	433	46.9	105	83.8	304	261	113	2.45	3.02
Quincy CCD	2 944	1 861	44.4	1 471	36.8	283	71.7	1 083	895	276	2.25	2.79
Bucks Lake CDP	7	5	20.0	5	20.0	-	(X)	2	2	-	2.43	3.00
Cromberg CDP	123	76	44.7	70	42.9	5	60.0	47	35	11	2.36	2.96
East Quincy CDP	1 016	668	49.1	504	39.9	116	74.1	348	277	68	2.32	2.80
Greenhorn CDP	64	40	40.0	38	39.5	1	100.0	24	19	9	2.28	2.85
Keddie CDP	37	23	52.2	20	50.0	2	50.0	14	9	1	2.59	3.17
La Porte CDP	28	13	7.7	11	-	-	(X)	15	14	7	1.54	2.08
Little Grass Valley CDP	-	-	(X)	-	(X)	-	(X)	-	-	-	-	-

Table 7. **Households and Families: 2000**—Con.

[For information on confidentiality protection, nonsampling error, and definitions, see text]

State County County Subdivision Place	Total households	Family households: Total: Number	Family households: Total: Percent with own children under 18 years	Family households: Married-couple family: Number	Family households: Married-couple family: Percent with own children under 18 years	Family households: Female householder, no husband present: Number	Family households: Female householder, no husband present: Percent with own children under 18 years	Nonfamily households: Total	Nonfamily households: Householder living alone: Total	Nonfamily households: Householder living alone: 65 years and over	Average size: Households	Average size: Families
Plumas County—Con.												
Quincy CCD—Con.												
Meadow Valley CDP	263	173	39.3	146	31.5	18	83.3	90	74	27	2.19	2.66
Quincy CDP	858	480	48.8	345	37.7	109	76.1	378	332	118	2.13	2.79
Spring Garden CDP	23	14	28.6	11	27.3	2	-	9	8	3	2.39	2.93
Riverside County	506 218	372 386	52.9	285 808	50.7	60 692	61.8	133 832	104 557	47 276	2.98	3.47
Cathedral City-Palm Desert CCD	49 861	32 015	38.5	25 872	33.6	4 274	61.3	17 846	14 057	7 221	2.41	2.96
Cathedral City city (part)	13 780	9 504	57.4	7 027	55.9	1 657	65.2	4 276	3 136	1 492	3.05	3.64
Indian Wells city	1 982	1 324	12.5	1 251	10.8	59	45.8	658	562	349	1.93	2.28
Indio city (part)	-	-	(X)	-	(X)	-	(X)	-	-	-	-	-
La Quinta city (part)	5 561	4 257	51.6	3 397	47.6	609	69.8	1 304	999	408	2.86	3.25
Palm Desert city (part)	19 184	11 405	31.8	9 297	25.9	1 485	59.5	7 779	6 221	2 919	2.13	2.67
Palm Springs city (part)	573	326	24.8	271	21.8	37	37.8	247	185	108	2.11	2.67
Rancho Mirage city	6 813	4 077	17.5	3 601	13.6	353	49.3	2 736	2 199	1 350	1.92	2.36
Thousand Palms CDP (part)	-	-	(X)	-	(X)	-	(X)	-	-	-	-	-
Chuckwalla CCD	965	668	43.6	540	41.3	85	52.9	297	250	99	2.67	3.22
Blythe city (part)	104	72	31.9	65	29.2	6	66.7	32	28	8	2.28	2.71
Coachella city (part)	-	-	(X)	-	(X)	-	(X)	-	-	-	-	-
Coachella Valley CCD	32 877	26 854	57.7	20 223	56.7	4 463	64.4	6 023	4 665	2 132	3.56	3.92
Bermuda Dunes CDP	2 595	1 688	46.7	1 329	41.5	249	67.1	907	664	219	2.40	2.92
Coachella city (part)	4 807	4 482	70.6	3 195	74.9	933	62.6	325	254	110	4.72	4.80
Indio city (part)	13 871	11 073	60.4	7 753	59.4	2 311	65.9	2 798	2 213	970	3.48	3.88
La Quinta city (part)	2 884	2 299	44.4	2 057	42.4	167	61.1	585	435	148	2.69	3.01
Mecca CDP	1 049	959	73.3	718	75.9	146	71.9	90	42	10	5.04	4.97
Palm Desert city (part)	-	-	(X)	-	(X)	-	(X)	-	-	-	-	-
Corona CCD	43 886	35 353	60.7	28 208	61.2	4 814	60.9	8 533	6 291	1 795	3.31	3.65
Corona city (part)	37 370	29 976	61.9	23 776	62.3	4 211	62.5	7 394	5 436	1 443	3.29	3.64
Home Gardens CDP	2 302	1 953	58.3	1 524	60.4	272	51.5	349	251	97	4.11	4.30
Norco city (part)	356	277	42.6	220	41.4	35	40.0	79	60	20	2.98	3.32
Riverside city (part)	598	345	29.6	299	31.1	35	17.1	253	234	167	2.12	2.80
Desert Hot Springs CCD	13 365	8 616	47.1	6 208	40.1	1 691	67.1	4 749	3 775	1 792	2.62	3.23
Cathedral City city (part)	-	-	(X)	-	(X)	-	(X)	-	-	-	-	-
Desert Hot Springs city	5 859	3 757	60.3	2 304	54.2	1 051	72.4	2 102	1 620	578	2.80	3.45
Palm Springs city (part)	1	1	-	1	-	-	(X)	-	-	-	2.00	2.00
Thousand Palms CDP (part)	1 912	1 260	42.8	989	39.7	178	57.9	652	506	325	2.67	3.27
Elsinore Valley CCD	22 036	17 458	59.2	13 785	58.5	2 448	64.8	4 578	3 369	1 146	3.20	3.56
Canyon Lake city (part)	464	383	45.2	346	42.8	24	79.2	81	54	25	2.81	3.04
Corona city (part)	469	415	53.3	380	54.2	19	47.4	54	30	6	3.15	3.31
El Cerrito CDP	1 292	1 123	52.5	939	52.7	118	46.6	169	122	28	3.55	3.74
Lake Elsinore city (part)	8 796	6 855	63.1	5 054	62.1	1 220	70.5	1 941	1 425	489	3.27	3.66
Lakeland Village CDP	1 966	1 338	56.7	981	54.7	232	64.2	628	468	150	2.86	3.42
Sedco Hills CDP	1 036	736	49.9	522	47.9	144	52.8	300	234	122	2.97	3.48
Wildomar CDP (part)	1 324	1 063	49.8	861	51.0	139	40.3	261	202	96	3.16	3.50
Hemet-San Jacinto CCD	45 524	29 683	42.5	22 531	37.1	5 277	60.3	15 841	13 586	8 723	2.47	3.07
Beaumont city (part)	-	-	(X)	-	(X)	-	(X)	-	-	-	-	-
East Hemet CDP	4 831	3 788	54.1	2 786	49.4	730	67.1	1 043	841	380	3.03	3.38
Hemet city (part)	25 247	15 183	38.2	11 381	31.3	2 835	59.8	10 064	8 693	5 853	2.26	2.90
San Jacinto city (part)	8 295	5 819	51.4	4 318	48.3	1 082	62.7	2 476	2 107	1 225	2.84	3.41
Valle Vista CDP	4 510	2 961	35.3	2 428	31.5	399	52.4	1 549	1 365	953	2.32	2.87
Idyllwild CCD	4 812	3 120	39.7	2 476	34.3	410	64.1	1 692	1 356	459	2.43	2.98
Idyllwild-Pine Cove CDP	1 615	966	37.7	790	31.3	124	65.3	649	523	172	2.17	2.73
Jurupa CCD	23 645	18 898	57.5	14 100	57.8	3 149	58.8	4 747	3 642	1 497	3.56	3.92
Corona city (part)	-	-	(X)	-	(X)	-	(X)	-	-	-	-	-
Glen Avon CDP	4 740	3 242	53.1	2 447	53.2	514	52.9	1 498	1 279	683	3.11	3.79
Mira Loma CDP	4 556	3 865	56.1	3 053	57.1	503	54.7	691	461	128	3.84	4.05
Norco city (part)	-	-	(X)	-	(X)	-	(X)	-	-	-	-	-
Pedley CDP (part)	3 180	2 637	57.5	2 032	57.4	377	59.2	543	395	159	3.48	3.76
Riverside city (part)	-	-	(X)	-	(X)	-	(X)	-	-	-	-	-
Rubidoux CDP (part)	7 991	6 465	60.3	4 520	59.9	1 347	64.7	1 526	1 152	412	3.60	3.94
Sunnyslope CDP	1 086	963	58.5	772	60.2	123	52.8	123	87	21	3.96	4.13
Lake Mathews CCD	4 820	3 962	48.9	3 192	48.0	501	52.7	858	619	208	3.36	3.63
Lake Elsinore city (part)	1	1	-	1	-	-	(X)	-	-	-	3.00	2.00
Murrieta CCD	46 836	38 477	58.2	32 762	56.9	4 013	66.4	8 359	6 364	2 492	3.09	3.40
Lake Elsinore city (part)	-	-	(X)	-	(X)	-	(X)	-	-	-	-	-
Murrieta city	14 320	11 706	58.1	10 052	56.6	1 167	68.6	2 614	2 072	957	3.08	3.42
Murrieta Hot Springs CDP	1 340	769	14.6	667	12.1	85	31.8	571	516	378	1.85	2.37
Temecula city	18 293	15 162	63.2	12 592	61.9	1 835	69.5	3 131	2 296	633	3.15	3.45
Wildomar CDP (part)	3 248	2 629	49.9	2 219	49.3	291	51.9	619	465	236	3.02	3.33
Norco CCD	5 729	4 627	47.1	3 716	47.0	594	46.1	1 102	773	254	3.16	3.44
Norco city (part)	5 729	4 627	47.1	3 716	47.0	594	46.1	1 102	773	254	3.16	3.44
Palm Springs CCD	20 521	9 459	35.8	6 946	30.9	1 745	52.0	11 062	8 563	3 740	2.06	2.89
Cathedral City city (part)	247	124	44.4	90	36.7	18	66.7	123	116	57	2.11	3.01
Palm Springs city (part)	19 942	9 137	35.7	6 695	30.6	1 705	52.1	10 805	8 352	3 646	2.05	2.88
Palo Verde CCD	4 916	3 576	56.3	2 488	52.3	782	65.0	1 340	1 106	364	2.93	3.46
Blythe city (part)	3 999	2 904	57.6	1 986	53.9	674	65.7	1 095	912	284	2.93	3.46
East Blythe CDP	2	1	-	1	-	-	(X)	1	1	1	1.50	2.00
Perris Valley CCD	46 991	35 944	51.5	28 026	49.1	5 550	60.7	11 047	9 146	5 400	3.06	3.49
Canyon Lake city (part)	3 179	2 557	42.9	2 221	41.0	221	54.3	622	468	224	2.72	3.00
Hemet city (part)	5	4	25.0	4	25.0	-	(X)	1	1	1	3.00	3.50
Homeland CDP	1 572	986	34.2	764	28.7	150	50.0	586	521	346	2.36	2.99
Lake Elsinore city (part)	20	18	50.0	14	35.7	1	100.0	2	1	-	3.25	3.17
Lakeview CDP	476	392	49.0	310	48.1	51	56.9	84	60	20	3.40	3.72
March AFB CDP (part)	-	-	(X)	-	(X)	-	(X)	-	-	-	-	-
Moreno Valley city (part)	6 801	5 907	62.8	4 490	62.5	1 025	66.0	894	653	196	3.62	3.84
Nuevo CDP	1 302	1 077	51.1	903	48.5	117	59.0	225	171	78	3.16	3.45
Perris city	9 652	8 114	67.5	5 616	67.7	1 814	69.0	1 538	1 179	434	3.73	4.00
Quail Valley CDP	484	370	64.9	256	64.1	70	72.9	114	93	29	3.39	3.86
Romoland CDP	785	621	54.4	464	54.5	100	55.0	164	125	57	3.51	3.87
San Jacinto city (part)	19	18	50.0	16	50.0	1	100.0	1	1	1	3.16	3.22
Sun City CDP	8 750	5 199	21.4	4 606	19.9	458	31.4	3 551	3 278	2 721	1.99	2.57
Winchester CDP	741	532	45.3	407	41.0	78	51.3	209	163	70	2.91	3.36
Riverside CCD	119 560	89 707	58.1	64 179	56.9	18 395	62.9	29 853	22 027	7 148	3.18	3.64
Highgrove CDP	1 026	778	64.5	526	64.1	168	67.3	248	170	43	3.35	3.81
March AFB CDP (part)	115	94	61.7	76	59.2	15	73.3	21	15	3	3.21	3.55

Table 7. **Households and Families: 2000**—Con.

[For information on confidentiality protection, nonsampling error, and definitions, see text]

State County County Subdivision Place	Total households	Family households: Total: Number	Family households: Total: Percent with own children under 18 years	Family households: Married-couple family: Number	Family households: Married-couple family: Percent with own children under 18 years	Family households: Female householder, no husband present: Number	Family households: Female householder, no husband present: Percent with own children under 18 years	Nonfamily households: Total	Nonfamily households: Householder living alone: Total	Nonfamily households: Householder living alone: 65 years and over	Average size: Households	Average size: Families
Riverside County—Con.												
Riverside CCD—Con.												
Moreno Valley city (part)	32 424	27 456	63.6	19 684	62.6	5 690	68.3	4 968	3 661	1 025	3.61	3.86
Norco city (part)	51	40	32.5	32	28.1	7	57.1	11	8	3	2.82	3.00
Pedley CDP (part)	-	-	(X)	-	(X)	-	(X)	-	-	-	-	-
Riverside city (part)	81 407	57 810	56.3	40 915	55.2	12 116	60.8	23 597	17 381	5 715	3.02	3.55
Rubidoux CDP (part)	-	-	(X)	-	(X)	-	(X)	-	-	-	-	-
Woodcrest CDP	2 550	2 198	44.9	1 842	43.7	243	49.8	352	243	83	3.22	3.39
San Gorgonio Pass CCD	19 874	13 969	41.4	10 556	36.4	2 501	57.7	5 905	4 968	2 806	2.62	3.12
Banning city	8 923	6 239	37.6	4 745	31.9	1 117	55.9	2 684	2 298	1 439	2.60	3.11
Beaumont city (part)	3 881	2 784	59.3	1 837	55.6	692	69.8	1 097	867	358	2.89	3.39
Cabazon CDP	721	512	52.9	319	50.2	150	58.7	209	162	65	2.93	3.46
Calimesa city	2 982	2 006	36.0	1 618	32.9	274	46.7	976	839	502	2.36	2.87
Cherry Valley CDP	2 434	1 741	28.1	1 505	26.6	158	37.3	693	596	381	2.39	2.80
Moreno Valley city (part)	-	-	(X)	-	(X)	-	(X)	-	-	-	-	-
Sacramento County	453 602	297 596	51.4	210 378	47.9	63 910	61.8	156 006	120 985	36 093	2.64	3.24
Delta CCD	1 887	1 228	40.0	980	37.3	163	56.4	659	552	235	2.51	3.10
Isleton city	343	210	48.6	137	42.3	51	64.7	133	112	48	2.41	3.08
Walnut Grove CDP	245	159	47.8	106	48.1	38	57.9	86	76	35	2.73	3.46
Elk Grove CCD	23 087	19 218	58.6	15 291	57.4	2 727	64.8	3 869	2 908	753	3.19	3.47
Elk Grove CDP (part)	18 526	15 366	59.6	12 036	58.6	2 334	65.6	3 160	2 383	645	3.22	3.51
Vineyard CDP	3 267	2 732	59.8	2 258	58.7	316	63.9	535	390	63	3.07	3.33
Folsom CCD	17 196	12 527	53.7	10 609	51.9	1 379	63.4	4 669	3 754	1 225	2.61	3.08
Folsom city (part)	17 196	12 527	53.7	10 609	51.9	1 379	63.4	4 669	3 754	1 225	2.61	3.08
Galt CCD	9 666	7 960	53.4	6 570	52.5	945	58.7	1 706	1 320	562	3.14	3.44
Galt city	5 974	4 885	60.8	3 891	60.3	692	63.7	1 089	869	390	3.23	3.57
Wilton CDP	1 519	1 278	39.9	1 133	39.3	94	41.5	241	172	65	2.97	3.20
Mather CCD	36 706	24 102	49.5	16 875	45.5	5 354	60.9	12 604	9 205	2 193	2.61	3.15
Folsom city (part)	-	-	(X)	-	(X)	-	(X)	-	-	-	-	-
Gold River CDP	3 180	2 391	45.8	2 149	43.9	178	65.2	789	641	229	2.51	2.91
La Riviera CDP	4 345	2 479	41.9	1 746	37.2	547	54.1	1 866	1 273	246	2.36	2.92
Rancho Cordova CDP	20 407	13 546	51.4	9 001	46.7	3 398	62.8	6 861	5 196	1 286	2.68	3.22
Rosemont CDP (part)	8 379	5 485	50.2	3 843	47.6	1 183	57.7	2 894	1 960	406	2.66	3.18
Sacramento CCD	362 888	230 846	51.0	158 477	47.0	53 253	61.8	132 042	102 860	30 945	2.60	3.23
Arden-Arcade CDP	42 987	23 409	44.9	16 245	38.7	5 314	61.1	19 578	15 613	4 822	2.19	2.88
Carmichael CDP	20 631	13 226	45.9	9 627	40.1	2 659	61.8	7 405	5 987	2 166	2.36	2.90
Citrus Heights city	33 478	21 647	47.7	15 527	43.7	4 318	57.7	11 831	9 006	3 173	2.52	3.06
Elk Grove CDP (part)	-	-	(X)	-	(X)	-	(X)	-	-	-	-	-
Fair Oaks CDP	11 203	7 847	42.2	6 319	38.4	1 103	57.0	3 356	2 636	733	2.47	2.91
Florin CDP	9 165	6 571	53.3	4 082	47.4	1 919	66.0	2 594	2 092	947	2.98	3.51
Folsom city (part)	-	-	(X)	-	(X)	-	(X)	-	-	-	-	-
Foothill Farms CDP	6 563	4 460	53.4	2 766	46.5	1 226	66.1	2 103	1 591	431	2.65	3.13
Laguna CDP	11 314	9 158	64.2	7 332	63.0	1 339	70.6	2 156	1 648	217	3.03	3.38
Laguna West-Lakeside CDP	3 032	2 276	58.3	1 954	57.4	221	67.9	756	543	119	2.78	3.20
North Highlands CDP	15 389	10 734	53.4	6 526	48.2	3 074	63.5	4 655	3 501	1 075	2.83	3.31
Orangevale CDP	9 856	7 120	47.9	5 452	44.2	1 133	62.2	2 736	2 068	701	2.67	3.09
Parkway-South Sacramento CDP	11 197	8 211	57.6	4 750	54.5	2 558	65.8	2 986	2 327	816	3.22	3.74
Rio Linda CDP	3 461	2 648	50.7	1 873	48.6	522	55.7	813	616	230	3.01	3.35
Rosemont CDP (part)	1	1	-	1	-	-	(X)	-	-	-	2.00	2.00
Sacramento city	154 581	91 137	51.2	59 302	47.4	23 790	61.1	63 444	49 542	14 192	2.57	3.35
Sloughhouse CCD	2 172	1 715	31.8	1 576	30.0	89	51.7	457	386	180	2.45	2.74
Rancho Murieta CDP	1 783	1 408	30.0	1 312	28.0	62	54.8	375	319	153	2.35	2.64
San Benito County	15 885	12 893	57.1	10 429	56.7	1 667	58.7	2 992	2 245	853	3.32	3.64
Hollister CCD	13 747	11 310	58.2	9 143	57.9	1 478	59.5	2 437	1 832	713	3.38	3.68
Hollister city (part)	9 716	8 045	63.0	6 341	63.2	1 185	62.5	1 671	1 235	460	3.52	3.82
Ridgemark CDP	1 110	864	31.7	793	30.8	53	41.5	246	204	99	2.47	2.78
San Benito-Bitterwater CCD	325	227	47.6	190	47.9	21	42.9	98	79	24	2.57	3.07
San Juan Bautista CCD	1 813	1 356	49.6	1 096	48.5	168	54.2	457	334	116	2.99	3.40
Aromas CDP (part)	457	362	52.5	298	51.7	37	51.4	95	70	27	3.00	3.33
Hollister city (part)	-	-	(X)	-	(X)	-	(X)	-	-	-	-	-
San Juan Bautista city	567	389	52.4	284	48.9	76	61.8	178	134	51	2.73	3.24
San Bernardino County	528 594	404 327	57.1	294 701	55.5	78 189	63.1	124 267	97 482	34 822	3.15	3.58
Arrowhead CCD	9 206	6 712	48.5	5 396	44.5	874	67.5	2 494	1 963	580	2.66	3.10
Crestline CDP	4 000	2 769	48.2	2 118	42.8	425	68.7	1 231	987	263	2.55	3.04
Hesperia city (part)	3	2	50.0	2	50.0	-	(X)	1	-	-	2.67	2.50
Lake Arrowhead CDP	3 243	2 445	49.4	2 031	45.8	290	67.6	798	606	195	2.75	3.17
San Bernardino city (part)	321	266	25.2	231	23.4	21	33.3	55	41	23	2.59	2.82
Barstow-Victorville CCD	94 721	72 592	52.7	54 051	49.0	13 146	65.0	22 129	17 732	7 354	2.97	3.38
Adelanto city	4 714	3 843	69.5	2 670	69.3	826	72.4	871	676	184	3.53	3.89
Apple Valley town	18 557	14 358	50.2	10 721	45.2	2 627	65.6	4 199	3 349	1 554	2.90	3.27
Barstow city	7 647	5 252	53.5	3 471	46.8	1 352	67.1	2 395	1 981	653	2.71	3.27
Hesperia city (part)	19 963	15 773	53.9	11 756	50.9	2 760	63.2	4 190	3 296	1 509	3.12	3.47
Lenwood CDP	1 086	813	52.3	582	47.6	161	64.0	273	221	64	2.97	3.42
Mountain View Acres CDP	776	644	47.7	486	46.9	114	53.5	132	107	36	3.23	3.50
Nebo Center CDP	349	326	66.0	307	64.5	13	84.6	23	22	-	3.11	3.22
Victorville city	20 893	15 883	57.7	11 346	54.5	3 373	67.8	5 010	4 052	1 767	3.03	3.47
Big Bear CCD	9 993	6 822	44.9	5 368	39.5	992	65.8	3 171	2 536	854	2.46	2.94
Big Bear City CDP	2 290	1 604	46.1	1 238	40.8	247	66.8	686	540	203	2.52	2.97
Big Bear Lake city	2 343	1 495	39.6	1 201	33.7	198	66.7	848	690	252	2.31	2.83
Running Springs CDP	1 903	1 366	49.3	1 069	45.5	199	64.3	537	410	101	2.61	3.04
San Bernardino city (part)	-	-	(X)	-	(X)	-	(X)	-	-	-	-	-
Mount Baldy-Wrightwood CCD	2 341	1 664	46.3	1 373	43.1	194	66.0	677	539	138	2.58	3.05
Fontana city (part)	-	-	(X)	-	(X)	-	(X)	-	-	-	-	-
Rancho Cucamonga city (part)	25	23	56.5	21	57.1	1	100.0	2	1	-	3.52	3.65
Wrightwood CDP	1 486	1 056	49.3	880	45.7	124	71.0	430	350	97	2.58	3.08
Needles CCD	3 040	1 943	40.6	1 355	31.3	419	61.8	1 097	912	449	2.36	2.90
Big River CDP	570	370	26.5	295	21.4	50	44.0	200	158	90	2.22	2.66
Bluewater CDP	158	86	10.5	77	5.2	6	66.7	72	66	46	1.68	2.16
Needles city	1 940	1 269	47.8	825	37.9	325	66.2	671	562	254	2.48	3.03
Newberry-Baker CCD	3 875	3 226	67.0	2 844	66.5	241	69.3	649	525	157	3.07	3.38
Ontario CCD	160 155	127 207	58.6	96 568	58.8	21 304	59.9	32 948	24 879	7 372	3.29	3.66
Chino city	17 304	14 102	58.1	10 817	59.1	2 238	57.0	3 202	2 432	906	3.43	3.77

Table 7. **Households and Families: 2000**—Con.

[For information on confidentiality protection, nonsampling error, and definitions, see text]

State County County Subdivision Place	Total households	Family households: Total: Number	Family households: Total: Percent with own children under 18 years	Family households: Married-couple family: Number	Family households: Married-couple family: Percent with own children under 18 years	Family households: Female householder, no husband present: Number	Family households: Female householder, no husband present: Percent with own children under 18 years	Nonfamily households: Total	Nonfamily households: Householder living alone: Total	Nonfamily households: Householder living alone: 65 years and over	Average size: Households	Average size: Families
San Bernardino County—Con.												
Ontario CCD—Con.												
Chino Hills city	20 039	17 075	63.2	14 545	64.1	1 696	60.1	2 964	2 170	322	3.33	3.61
Fontana city (part)	4 085	3 715	68.2	3 122	69.3	403	64.5	370	239	19	3.72	3.85
Montclair city	8 800	7 053	59.2	4 955	61.0	1 431	56.2	1 747	1 323	554	3.69	4.04
Ontario city (part)	40 259	32 039	61.9	22 727	63.2	6 304	60.8	8 220	6 128	1 954	3.63	3.98
Rancho Cucamonga city (part)	40 361	31 461	57.3	24 362	56.6	5 137	61.6	8 900	6 777	1 668	3.04	3.44
San Antonio Heights CDP	1 081	892	42.4	760	40.8	87	52.9	189	136	58	2.87	3.10
Upland city	24 551	17 868	49.9	13 055	46.8	3 510	60.0	6 683	5 176	1 729	2.76	3.21
Red Mountain-Trona CCD	926	602	46.8	455	39.6	107	67.3	324	287	107	2.48	3.11
Searles Valley CDP	738	495	49.5	364	41.8	95	69.5	243	216	78	2.55	3.16
San Bernardino CCD	205 958	157 677	60.3	107 644	59.4	36 393	64.2	48 281	37 683	12 866	3.31	3.77
Bloomington CDP	4 950	4 128	60.1	2 958	60.9	800	57.1	822	632	280	3.85	4.15
Colton city	14 520	10 904	62.0	7 012	61.8	2 835	65.5	3 616	2 810	673	3.26	3.76
Fontana city (part)	29 929	25 307	67.4	18 151	68.8	4 861	66.3	4 622	3 469	1 191	3.78	4.04
Grand Terrace city	4 221	3 052	48.5	2 282	46.3	568	55.5	1 169	915	237	2.70	3.15
Highland city	13 478	10 780	59.9	7 421	58.2	2 556	65.1	2 698	2 074	641	3.29	3.64
Loma Linda city	7 536	4 499	45.3	3 295	42.7	907	55.2	3 037	2 351	791	2.41	3.09
Mentone CDP (part)	2 752	1 886	57.7	1 372	55.0	373	64.6	866	675	196	2.77	3.33
Muscoy CDP	2 029	1 725	64.1	1 096	65.9	431	61.7	304	237	86	4.28	4.47
Ontario city (part)	3 266	2 660	63.3	2 042	64.5	437	61.3	606	455	49	3.32	3.67
Rancho Cucamonga city (part)	477	343	63.6	226	60.2	91	69.2	134	83	14	3.08	3.54
Redlands city (part)	23 587	16 024	49.3	11 930	46.1	3 065	59.5	7 563	6 142	2 177	2.61	3.18
Rialto city	24 659	20 523	63.5	14 204	63.8	4 589	64.3	4 136	3 299	1 320	3.69	4.01
San Bernardino city (part)	56 009	40 833	60.7	25 084	58.7	11 869	66.1	15 176	11 828	4 228	3.19	3.73
Yucaipa city (part)	123	91	54.9	74	52.7	8	62.5	32	30	9	2.93	3.42
Twentynine Palms-Morongo Valley CCD	23 040	15 084	48.1	11 296	43.1	2 745	64.3	7 956	6 567	2 889	2.45	3.00
Joshua Tree CDP	1 765	1 058	50.1	684	40.8	283	66.4	707	588	272	2.35	2.98
Morongo Valley CDP	811	474	45.4	356	41.6	83	55.4	337	273	96	2.37	3.04
Twentynine Palms city	5 653	3 856	57.4	2 816	52.0	774	73.9	1 797	1 421	420	2.60	3.12
Twentynine Palms Base CDP	912	905	73.7	862	72.4	32	100.0	7	7	-	3.40	3.40
Yucca Valley town	6 949	4 487	43.2	3 276	36.3	904	63.3	2 462	2 084	1 150	2.38	2.94
Yucaipa CCD	15 339	10 798	50.1	8 351	47.4	1 774	59.4	4 541	3 859	2 056	2.67	3.20
Mentone CDP (part)	5	4	25.0	3	33.3	1	-	1	1	1	3.20	3.50
Redlands city (part)	6	3	33.3	3	33.3	-	(X)	3	1	1	2.83	3.33
Yucaipa city (part)	15 070	10 588	50.4	8 160	47.7	1 761	59.6	4 482	3 808	2 031	2.67	3.21
San Diego County	994 677	663 170	50.8	503 876	49.0	114 970	58.9	331 507	240 756	78 509	2.73	3.29
Alpine CCD	5 152	3 936	47.6	3 268	44.6	434	64.5	1 216	894	355	2.73	3.07
Alpine CDP	4 775	3 653	47.7	3 030	44.6	404	65.1	1 122	826	334	2.72	3.06
Anza-Borrego Springs CCD	1 440	914	30.4	774	25.3	98	65.3	526	420	197	2.22	2.72
Borrego Springs CDP	1 153	727	30.3	618	25.4	74	67.6	426	340	165	2.20	2.69
Fallbrook CCD	15 133	11 690	43.9	9 805	41.3	1 267	58.6	3 443	2 683	1 368	2.88	3.21
Bonsall CDP (part)	1 285	947	38.4	805	36.8	104	52.9	338	254	96	2.65	3.02
Fallbrook CDP	9 367	7 344	50.3	5 933	47.7	959	63.0	2 023	1 574	786	3.07	3.40
Oceanside city (part)	2	-	(X)	-	(X)	-	(X)	2	2	-	1.00	-
Rainbow CDP (part)	656	465	38.3	407	38.8	35	37.1	191	142	70	2.77	3.17
Jamul CCD	3 829	3 164	47.9	2 758	47.6	248	48.8	665	473	164	3.10	3.35
Chula Vista city (part)	90	89	68.5	83	69.9	5	40.0	1	-	-	3.44	3.40
Jamul CDP	1 762	1 542	50.6	1 369	50.5	106	48.1	220	150	62	3.30	3.48
Rancho San Diego CDP (part)	29	22	27.3	16	37.5	4	-	7	3	2	2.93	3.36
Laguna-Pine Valley CCD	1 841	1 320	42.5	1 138	40.5	116	48.3	521	423	112	2.57	3.03
Pine Valley CDP	559	420	46.0	366	45.4	39	46.2	139	108	35	2.69	3.11
Mountain Empire CCD	2 213	1 561	45.0	1 171	40.5	269	58.7	652	511	189	2.75	3.22
Oceanside-Escondido CCD	192 111	135 398	50.8	106 193	48.5	20 267	60.8	56 713	42 567	18 072	2.85	3.33
Bonsall CDP (part)	-	-	(X)	-	(X)	-	(X)	-	-	-	-	-
Camp Pendleton South CDP (part)	-	-	(X)	-	(X)	-	(X)	-	-	-	-	-
Carlsbad city (part)	29 945	19 606	44.5	16 060	42.2	2 534	56.6	10 339	7 649	2 548	2.42	2.93
Escondido city	43 817	31 162	54.9	23 626	52.9	5 133	63.9	12 655	9 801	4 417	3.01	3.50
Lake San Marcos CDP	2 269	1 301	9.5	1 185	8.2	88	19.3	968	864	667	1.81	2.29
Oceanside city (part)	56 486	39 285	50.3	30 553	47.8	6 226	60.8	17 201	12 832	5 789	2.83	3.33
San Diego city (part)	71	59	54.2	52	53.8	4	50.0	12	10	3	3.59	3.88
San Marcos city (part)	18 097	13 202	53.6	10 600	52.8	1 736	57.7	4 895	3 674	1 919	3.03	3.46
Valley Center CDP (part)	212	122	52.5	77	41.6	28	75.0	90	78	17	2.41	3.16
Vista city	28 877	20 783	56.1	15 498	53.8	3 665	64.5	8 094	5 924	2 091	3.03	3.48
Palomar-Julian CCD	2 512	1 722	38.9	1 409	34.0	231	61.9	790	651	245	2.40	2.87
Julian CDP	658	459	45.8	370	41.4	67	64.2	199	160	50	2.46	2.93
Pauma Valley CCD	2 094	1 637	54.7	1 265	54.3	235	56.2	457	321	98	3.34	3.70
Rainbow CDP (part)	83	58	36.2	53	39.6	4	-	25	18	6	2.47	2.95
Pendleton CCD	5 831	5 671	80.2	5 239	78.9	309	98.7	160	131	-	3.44	3.46
Camp Pendleton North CDP	1 408	1 375	73.7	1 272	71.9	76	97.4	33	24	-	3.15	3.15
Camp Pendleton South CDP (part)	2 004	1 948	82.8	1 805	81.7	96	99.0	56	48	-	3.53	3.56
Ramona CCD	10 517	8 568	52.5	7 183	50.7	920	62.9	1 949	1 406	551	3.08	3.35
Poway city (part)	32	28	53.6	27	55.6	1	-	4	3	1	3.41	3.64
Ramona CDP	5 021	3 886	56.4	3 016	54.4	583	64.7	1 135	806	326	3.10	3.45
San Diego city (part)	29	24	62.5	22	59.1	2	100.0	5	3	-	3.45	3.75
San Diego Country Estates CDP	2 992	2 652	53.6	2 394	52.2	181	66.3	340	251	107	3.10	3.27
San Diego CCD	745 299	482 323	50.9	359 026	49.2	90 188	58.4	262 976	189 154	56 558	2.69	3.28
Bonita CDP	4 179	3 399	43.4	2 773	43.1	456	44.3	780	587	221	2.94	3.22
Bostonia CDP	5 640	3 776	55.3	2 650	52.3	799	62.2	1 864	1 370	591	2.67	3.19
Carlsbad city (part)	1 576	1 288	74.3	1 069	73.0	167	83.2	288	181	27	3.09	3.42
Casa de Oro-Mount Helix CDP	7 012	5 287	40.4	4 305	37.9	684	52.2	1 725	1 224	540	2.67	2.99
Chula Vista city (part)	57 615	43 460	53.9	32 061	53.5	8 566	57.1	14 155	11 239	4 556	2.99	3.44
Coronado city	7 734	4 935	42.3	4 179	39.9	574	55.2	2 799	2 388	1 030	2.27	2.84
Crest CDP	964	746	47.2	610	46.1	89	57.3	218	161	41	2.79	3.12
Del Mar city	2 178	1 083	31.0	932	30.0	104	38.5	1 095	797	162	2.01	2.61
El Cajon city	34 199	23 163	54.7	15 715	50.7	5 461	65.0	11 036	8 247	2 899	2.70	3.21
Encinitas city	22 830	14 283	49.5	11 432	47.7	2 011	58.6	8 547	5 864	1 581	2.52	3.06
Fairbanks Ranch CDP	734	655	49.2	626	48.4	16	75.0	79	58	19	3.06	3.20
Granite Hills CDP	1 043	896	37.8	782	38.4	71	29.6	147	116	51	3.07	3.22
Harbison Canyon CDP	1 274	984	48.3	814	46.3	105	58.1	290	215	60	2.86	3.22
Imperial Beach city	9 272	6 449	57.8	4 187	53.2	1 678	67.8	2 823	1 983	513	2.84	3.30
Lakeside CDP	6 849	5 151	52.4	3 963	49.6	849	62.0	1 698	1 279	500	2.83	3.22
La Mesa city	24 186	13 386	44.6	9 624	41.1	2 807	54.3	10 800	8 275	3 115	2.22	2.86
La Presa CDP	10 008	7 988	54.5	5 767	53.0	1 654	60.0	2 020	1 458	579	3.25	3.55

Table 7. **Households and Families: 2000**—Con.

[For information on confidentiality protection, nonsampling error, and definitions, see text]

State County County Subdivision Place	Total households	Family households: Total: Number	Family households: Total: Percent with own children under 18 years	Family households: Married-couple family: Number	Family households: Married-couple family: Percent with own children under 18 years	Family households: Female householder, no husband present: Number	Family households: Female householder, no husband present: Percent with own children under 18 years	Nonfamily households: Total	Nonfamily households: Householder living alone: Total	Nonfamily households: Householder living alone: 65 years and over	Average size: Households	Average size: Families
San Diego County—Con.												
San Diego CCD—Con.												
Lemon Grove city	8 488	5 960	51.9	4 161	50.0	1 321	56.9	2 528	1 898	756	2.87	3.36
National City city	15 018	11 802	56.8	7 563	56.7	3 164	60.6	3 216	2 513	1 202	3.39	3.79
Poway city (part)	15 435	12 846	56.5	10 614	55.4	1 628	62.6	2 589	1 948	729	3.08	3.35
Rancho San Diego CDP (part)	7 054	5 566	51.9	4 584	49.5	735	65.4	1 488	1 118	267	2.84	3.19
Rancho Santa Fe CDP	1 204	948	42.0	872	41.5	52	51.9	256	215	135	2.70	3.01
San Diego city (part)	450 591	271 315	50.1	201 139	48.7	51 242	57.5	179 276	126 197	33 403	2.61	3.30
San Marcos city (part)	14	10	40.0	9	33.3	-	(X)	4	3	1	2.71	2.90
Santee city	18 470	14 018	53.9	10 660	51.9	2 396	61.2	4 452	3 358	1 273	2.81	3.19
Solana Beach city	5 754	3 280	36.5	2 723	33.8	389	51.9	2 474	1 814	599	2.25	2.83
Spring Valley CDP	9 129	6 900	53.6	5 000	51.1	1 426	61.2	2 229	1 598	544	2.90	3.27
Winter Gardens CDP	7 218	5 149	49.5	3 803	47.2	957	56.3	2 069	1 526	565	2.72	3.14
Valley Center CCD	6 705	5 266	39.0	4 647	37.2	388	49.5	1 439	1 122	600	2.79	3.10
Hidden Meadows CDP	1 549	1 150	18.4	1 095	17.8	35	31.4	399	334	248	2.23	2.55
Valley Center CDP (part)	2 203	1 798	48.6	1 575	48.1	134	46.3	405	299	131	3.07	3.35
San Francisco County	329 700	145 186	37.7	104 310	38.6	29 202	38.6	184 514	127 376	32 257	2.30	3.22
San Francisco CCD	329 700	145 186	37.7	104 310	38.6	29 202	38.6	184 514	127 376	32 257	2.30	3.22
San Francisco city	329 700	145 186	37.7	104 310	38.6	29 202	38.6	184 514	127 376	32 257	2.30	3.22
San Joaquin County	181 629	134 708	54.7	98 604	52.5	25 467	62.7	46 921	37 650	15 219	3.00	3.48
Escalon CCD	3 919	3 100	51.3	2 546	49.8	360	60.0	819	677	349	2.99	3.38
Escalon city	2 056	1 597	53.2	1 259	51.1	239	61.9	459	402	215	2.89	3.31
Linden-Farmington CCD	1 341	1 093	47.1	938	45.9	94	56.4	248	202	90	2.99	3.31
Farmington CDP	84	67	44.8	53	39.6	9	66.7	17	14	3	3.12	3.48
Linden CDP	384	316	51.6	264	46.6	38	76.3	68	59	31	2.87	3.21
Lockeford CCD	3 469	2 805	41.2	2 369	39.6	266	47.4	664	522	240	2.92	3.20
Lockeford CDP	1 099	856	46.4	686	43.4	100	56.0	243	200	106	2.89	3.26
Lodi CCD	26 072	18 508	49.7	14 131	46.7	2 975	62.4	7 564	6 244	2 757	2.73	3.23
Lodi city (part)	20 690	14 347	51.6	10 693	48.2	2 522	64.6	6 343	5 259	2 321	2.71	3.25
Morada CDP (part)	1	1	-	1	-	-	(X)	-	-	-	2.00	2.00
North Woodbridge CDP	492	417	42.2	388	41.0	17	58.8	75	57	21	2.68	2.93
South Woodbridge CDP	891	733	58.3	574	58.0	115	60.9	158	123	35	3.15	3.46
Stockton city (part)	2	2	-	2	-	-	(X)	-	-	-	2.00	2.00
Manteca CCD	22 047	17 184	55.6	13 076	53.8	2 773	61.4	4 863	3 786	1 444	3.07	3.45
Lathrop city (part)	2 885	2 466	60.1	1 901	60.7	388	57.5	419	299	83	3.59	3.83
Manteca city	16 368	12 485	56.7	9 362	54.6	2 128	63.9	3 883	3 051	1 169	2.98	3.39
Stockton city (part)	27	18	50.0	15	53.3	2	50.0	9	7	4	2.67	3.33
Ripon CCD	4 169	3 306	54.5	2 775	53.4	364	62.1	863	719	334	2.98	3.38
Ripon city	3 368	2 681	57.2	2 227	56.0	322	64.9	687	570	262	2.98	3.37
Stockton CCD	98 287	70 837	55.1	48 311	52.5	16 433	63.0	27 450	22 089	8 781	3.03	3.57
August CDP	2 412	1 736	57.0	1 089	57.0	438	58.4	676	522	223	3.23	3.78
Country Club CDP	3 596	2 531	47.3	1 812	42.9	507	60.2	1 065	837	403	2.62	3.10
French Camp CDP	576	439	49.7	296	46.3	87	57.5	137	111	45	3.14	3.57
Garden Acres CDP	2 760	2 190	56.6	1 503	58.5	475	53.1	570	451	202	3.53	3.96
Kennedy CDP	766	627	58.2	410	61.7	156	50.0	139	99	38	4.19	4.56
Lincoln Village CDP	1 569	1 169	48.2	817	40.9	282	65.2	400	342	173	2.69	3.12
Morada CDP (part)	1 355	1 084	37.1	947	35.4	97	49.5	271	235	128	2.70	3.04
Stockton city (part)	77 966	55 713	57.1	37 363	54.5	13 518	65.0	22 253	17 886	6 761	3.04	3.60
Taft Mosswood CDP	341	282	60.3	168	68.5	85	51.8	59	48	23	4.03	4.37
Thornton CCD	1 609	1 197	48.6	1 008	46.9	116	60.3	412	313	93	2.86	3.30
Lodi city (part)	2	2	50.0	2	50.0	-	(X)	-	-	-	3.00	3.00
Stockton city (part)	561	453	55.8	399	54.9	39	61.5	108	79	10	2.91	3.23
Tracy CCD	20 716	16 678	61.1	13 450	60.5	2 086	64.7	4 038	3 098	1 131	3.17	3.52
Lathrop city (part)	23	17	29.4	14	28.6	3	33.3	6	2	-	2.78	2.71
Tracy city	17 620	14 308	63.7	11 450	63.2	1 886	66.1	3 312	2 530	864	3.21	3.56
San Luis Obispo County	92 739	58 654	44.5	46 769	41.0	8 460	59.8	34 085	24 081	9 510	2.49	3.01
Arroyo Grande CCD	26 554	18 300	44.2	14 605	41.0	2 657	57.5	8 254	6 387	2 834	2.58	3.07
Arroyo Grande city	6 478	4 350	43.2	3 561	40.0	612	59.6	2 128	1 766	933	2.41	2.94
Grover Beach city	5 023	3 306	49.9	2 357	45.7	708	59.6	1 717	1 236	410	2.58	3.07
Nipomo CDP	4 035	3 316	50.3	2 698	48.5	440	60.2	719	546	266	3.13	3.42
Oceano CDP	2 447	1 723	55.1	1 229	53.9	361	58.4	724	562	226	2.96	3.50
Pismo Beach city (part)	4 220	2 314	31.7	1 900	26.9	270	52.6	1 906	1 499	675	2.01	2.58
Atascadero CCD	14 767	10 742	50.0	8 556	46.0	1 554	66.7	4 025	3 113	1 197	2.65	3.08
Atascadero city (part)	9 530	6 811	50.3	5 285	45.2	1 089	68.4	2 719	2 094	769	2.62	3.05
El Paso de Robles (Paso Robles) city (part)	6	3	33.3	2	-	-	(X)	3	2	-	2.17	2.67
Templeton CDP (part)	1 497	1 206	61.1	977	58.5	175	74.3	291	231	120	2.97	3.32
North Coast CCD	16 180	9 869	35.8	7 992	31.4	1 349	56.0	6 311	4 931	2 214	2.24	2.76
Atascadero city (part)	1	1	-	1	-	-	(X)	-	-	-	2.00	2.00
Baywood-Los Osos CDP	5 892	3 879	42.4	3 116	38.4	567	60.1	2 013	1 508	718	2.42	2.91
Cambria CDP	2 816	1 882	27.8	1 622	24.0	200	53.0	934	755	371	2.21	2.63
Cayucos CDP	1 405	809	34.0	652	27.9	105	62.9	596	472	185	2.08	2.62
Morro Bay city	4 986	2 611	31.9	2 017	26.2	412	52.4	2 375	1 893	816	2.04	2.65
Paso Robles CCD	14 370	10 539	49.7	8 432	46.4	1 450	64.1	3 831	3 020	1 316	2.75	3.18
El Paso de Robles (Paso Robles) city (part)	8 550	6 039	52.9	4 567	49.3	1 072	64.8	2 511	2 026	974	2.73	3.23
Lake Nacimiento CDP	904	676	35.9	584	31.8	56	62.5	228	173	55	2.41	2.74
San Miguel CDP	468	335	65.1	245	61.2	57	84.2	133	94	33	3.03	3.53
Shandon CDP	267	226	58.8	182	58.2	27	66.7	41	29	9	3.67	3.86
Templeton CDP (part)	51	41	78.0	35	77.1	3	100.0	10	10	-	3.22	3.66
San Luis Obispo CCD	20 868	9 204	42.2	7 184	39.5	1 450	55.4	11 664	6 630	1 949	2.29	2.86
Pismo Beach city (part)	10	9	44.4	9	44.4	-	(X)	1	-	-	2.60	2.67
San Luis Obispo city	18 639	7 696	42.9	5 840	40.1	1 347	55.5	10 943	6 094	1 775	2.27	2.86
San Mateo County	254 103	171 249	46.1	134 739	46.5	25 611	46.5	82 854	62 626	21 256	2.74	3.29
San Mateo CCD	140 453	91 721	46.4	73 823	46.0	12 532	50.1	48 732	36 936	12 361	2.63	3.19
Atherton town	2 413	1 984	40.5	1 824	41.1	108	31.5	429	308	182	2.85	3.06
Belmont city	10 418	6 547	42.1	5 475	41.4	735	46.8	3 871	2 838	758	2.35	2.89
Burlingame city (part)	56	37	45.9	31	48.4	3	33.3	19	15	3	2.48	2.89
East Palo Alto city	6 976	5 275	62.6	3 361	67.9	1 383	55.3	1 701	1 272	313	4.20	4.64
Emerald Lake Hills CDP	1 437	1 121	44.3	1 008	44.2	63	47.6	316	213	57	2.69	2.97
Foster City city (part)	11 613	7 928	44.7	6 699	44.3	889	49.8	3 685	2 739	584	2.47	2.97
Highlands-Baywood Park CDP	1 536	1 217	38.2	1 071	38.2	106	40.6	319	234	113	2.63	2.92
Hillsborough town (part)	3 688	3 162	42.3	2 898	42.3	182	45.1	526	409	270	2.93	3.14

Table 7. **Households and Families: 2000**—Con.

[For information on confidentiality protection, nonsampling error, and definitions, see text]

State County County Subdivision Place	Total households	Family households: Total: Number	Family households: Total: Percent with own children under 18 years	Family households: Married-couple family: Number	Family households: Married-couple family: Percent with own children under 18 years	Family households: Female householder, no husband present: Number	Family households: Female householder, no husband present: Percent with own children under 18 years	Nonfamily households: Total	Nonfamily households: Householder living alone: Total	Nonfamily households: Householder living alone: 65 years and over	Average size: Households	Average size: Families
San Mateo County—Con.												
San Mateo CCD—Con.												
Menlo Park city	12 387	7 120	46.3	5 739	45.2	1 053	52.8	5 267	3 979	1 417	2.41	3.12
North Fair Oaks CDP	3 997	2 937	61.6	2 120	64.7	488	56.4	1 060	718	174	3.81	4.20
Portola Valley town	1 700	1 269	39.9	1 176	40.1	68	36.8	431	339	226	2.58	2.93
Redwood City city	28 060	17 902	49.1	13 810	48.5	2 784	54.6	10 158	7 618	2 250	2.62	3.20
San Carlos city	11 455	7 608	44.7	6 468	44.1	824	48.2	3 847	2 949	1 095	2.40	2.93
San Mateo city	37 338	22 310	43.4	17 509	43.3	3 392	45.6	15 028	11 785	4 386	2.44	3.09
West Menlo Park CDP	1 420	955	51.6	818	51.6	100	51.0	465	355	124	2.55	3.04
Woodside town	1 949	1 516	40.6	1 341	40.4	114	47.4	433	309	121	2.74	2.98
South Coastside CCD	9 993	7 077	48.8	5 930	47.6	747	55.4	2 916	2 037	552	2.75	3.15
El Granada CDP	2 028	1 512	52.8	1 253	50.9	167	62.3	516	361	59	2.82	3.18
Half Moon Bay city	4 004	2 773	44.7	2 335	44.5	289	45.7	1 231	923	363	2.75	3.20
Millbrae city (part)	-	-	(X)	-	(X)	-	(X)	-	-	-	-	-
Montara CDP	1 010	756	54.6	640	53.8	79	60.8	254	159	27	2.80	3.10
Moss Beach CDP	740	526	50.8	436	48.2	55	60.0	214	136	19	2.64	2.98
San Bruno city (part)	-	-	(X)	-	(X)	-	(X)	-	-	-	-	-
South San Francisco CCD	103 657	72 451	45.5	54 986	47.0	12 332	42.3	31 206	23 653	8 343	2.90	3.43
Brisbane city	1 620	850	43.8	652	40.6	132	55.3	770	564	102	2.20	2.89
Broadmoor CDP	1 275	984	45.2	765	48.6	166	31.9	291	207	110	3.11	3.48
Burlingame city (part)	12 455	6 917	43.4	5 609	43.2	964	45.1	5 538	4 433	1 246	2.21	2.93
Colma town	329	245	48.6	188	51.6	39	41.0	84	57	33	3.47	3.92
Daly City city	30 775	23 089	45.4	16 785	48.6	4 364	38.8	7 686	5 558	2 048	3.34	3.78
Foster City city (part)	-	-	(X)	-	(X)	-	(X)	-	-	-	-	-
Hillsborough town (part)	1	1	-	1	-	-	(X)	-	-	-	3.00	3.00
Millbrae city (part)	7 956	5 511	40.8	4 431	41.0	789	40.8	2 445	1 994	1 091	2.56	3.08
Pacifica city	13 994	9 654	46.4	7 482	46.1	1 537	47.8	4 340	2 971	890	2.73	3.21
San Bruno city (part)	14 677	9 917	46.5	7 601	46.9	1 644	45.8	4 760	3 749	994	2.72	3.29
South San Francisco city	19 677	14 650	47.3	10 977	49.6	2 596	42.3	5 027	3 923	1 771	3.05	3.51
Santa Barbara County	136 622	89 555	49.4	70 179	47.7	13 668	57.0	47 067	33 210	12 833	2.80	3.33
Carpinteria Valley CCD	7 010	4 599	46.1	3 643	45.4	660	50.2	2 411	1 828	671	2.71	3.25
Carpinteria city	4 989	3 334	49.8	2 575	49.7	524	51.1	1 655	1 273	522	2.82	3.38
Summerland CDP (part)	715	368	34.8	302	30.8	53	54.7	347	237	39	2.16	2.70
Toro Canyon CDP	698	451	35.3	378	35.2	51	39.2	247	195	66	2.43	2.91
Cuyama CCD	462	328	52.1	273	51.6	25	52.0	134	113	37	2.92	3.46
Guadalupe CCD	1 531	1 306	62.3	956	65.9	248	55.6	225	177	94	3.96	4.22
Guadalupe city	1 414	1 217	62.5	888	66.4	239	54.8	197	159	87	4.00	4.24
Santa Maria city (part)	2	2	50.0	1	-	1	100.0	-	-	-	2.00	2.00
Lompoc Valley CCD	18 887	14 106	55.6	10 885	52.8	2 319	65.5	4 781	3 926	1 482	2.88	3.33
Buellton city (part)	-	-	(X)	-	(X)	-	(X)	-	-	-	-	-
Lompoc city	13 059	9 310	57.6	6 660	54.2	1 928	67.5	3 749	3 066	1 089	2.88	3.42
Mission Hills CDP	1 049	870	46.4	729	45.7	95	43.2	179	139	70	2.99	3.26
Vandenberg AFB CDP	1 707	1 602	76.5	1 489	75.2	65	95.4	105	92	-	3.33	3.44
Vandenberg Village CDP	2 304	1 738	33.5	1 494	30.9	180	46.1	566	482	266	2.49	2.86
Santa Barbara CCD	66 655	37 581	45.4	29 327	43.9	5 800	52.4	29 074	18 695	6 573	2.59	3.15
Goleta CDP	19 954	13 467	45.3	10 989	44.3	1 736	49.7	6 487	4 489	1 750	2.72	3.18
Isla Vista CDP	5 164	1 206	57.0	846	57.8	247	63.2	3 958	1 031	142	2.96	3.21
Mission Canyon CDP	1 065	689	36.3	560	35.2	86	33.7	376	238	65	2.44	2.73
Montecito CDP	3 686	2 456	38.6	2 104	36.4	266	51.1	1 230	997	516	2.41	2.85
Santa Barbara city	35 605	18 954	45.7	14 163	43.9	3 376	53.4	16 651	11 706	4 051	2.47	3.17
Summerland CDP (part)	-	-	(X)	-	(X)	-	(X)	-	-	-	-	-
Santa Maria Valley CCD	33 822	25 733	52.7	20 132	51.2	3 981	60.1	8 089	6 588	3 217	3.20	3.63
Orcutt CDP	10 420	8 025	45.5	6 770	43.6	895	54.4	2 395	1 995	1 079	2.74	3.14
Santa Maria city (part)	22 144	16 652	56.3	12 498	55.2	2 953	62.1	5 492	4 434	2 068	3.40	3.86
Santa Ynez Valley CCD	8 255	5 902	45.4	4 963	43.6	635	55.7	2 353	1 883	759	2.61	3.06
Buellton city (part)	1 433	1 000	49.7	834	49.3	114	52.6	433	342	153	2.67	3.17
Los Alamos CDP	471	349	59.6	273	59.0	53	62.3	122	96	32	2.91	3.36
Santa Ynez CDP	1 627	1 277	46.2	1 106	45.2	120	50.0	350	252	114	2.78	3.09
Solvang city	2 185	1 415	41.4	1 163	38.9	178	55.6	770	659	307	2.37	2.96
Santa Clara County	565 863	395 561	49.9	310 778	50.6	56 793	50.5	170 302	121 109	33 418	2.92	3.41
Diablo Range CCD	275	209	34.4	172	32.0	17	52.9	66	43	14	2.74	3.08
Morgan Hill city (part)	-	-	(X)	-	(X)	-	(X)	-	-	-	-	-
San Jose city (part)	3	3	33.3	3	33.3	-	(X)	-	-	-	2.67	2.67
Gilroy CCD	12 817	10 356	58.3	7 838	58.2	1 761	60.5	2 461	1 824	742	3.46	3.74
Gilroy city (part)	11 856	9 580	59.1	7 216	59.0	1 684	60.9	2 276	1 700	696	3.46	3.74
Lexington CCD	1 517	1 005	49.0	855	46.3	86	64.0	512	362	48	2.55	3.01
Lexington Hills CDP	949	638	52.2	543	49.9	58	67.2	311	227	31	2.56	3.03
San Jose city (part)	-	-	(X)	-	(X)	-	(X)	-	-	-	-	-
Llagas-Uvas CCD	1 095	853	38.9	746	37.5	47	36.2	242	171	29	2.84	3.13
Gilroy city (part)	7	4	-	2	-	1	-	3	2	-	2.71	3.25
San Jose city (part)	12	9	11.1	8	12.5	1	-	3	1	-	2.83	3.11
San Jose CCD	547 202	380 887	49.7	299 111	50.5	54 756	50.2	166 315	118 156	32 264	2.91	3.41
Alum Rock CDP	3 345	2 735	54.4	1 920	57.5	541	47.3	610	435	206	3.98	4.17
Buena Vista CDP	539	321	64.5	184	67.4	95	63.2	218	151	26	3.14	3.83
Burbank CDP	2 027	1 142	52.6	748	50.7	255	62.0	885	662	129	2.58	3.32
Cambrian Park CDP	1 127	854	47.2	651	48.1	132	44.7	273	188	76	2.88	3.20
Campbell city	15 920	9 121	48.8	6 787	48.0	1 602	52.2	6 799	4 846	1 114	2.38	3.02
Cupertino city (part)	17 877	13 473	55.9	11 487	57.5	1 426	50.1	4 404	3 387	990	2.77	3.20
East Foothills CDP	2 711	2 091	39.8	1 717	40.8	258	36.4	620	412	197	2.97	3.30
Fruitdale CDP	348	213	50.2	163	50.3	37	48.6	135	98	25	2.49	3.07
Gilroy city (part)	6	6	33.3	4	50.0	-	(X)	-	-	-	3.00	3.00
Los Altos city (part)	10 440	8 009	43.8	7 251	43.9	557	41.5	2 431	1 951	1 020	2.61	2.98
Los Altos Hills town (part)	1 220	1 051	41.0	979	40.9	51	39.2	169	124	68	2.88	3.03
Los Gatos town	11 988	7 303	44.7	6 104	42.9	865	54.8	4 685	3 565	1 201	2.33	2.93
Loyola CDP (part)	984	808	42.9	738	43.1	47	36.2	176	131	71	2.78	3.01
Milpitas city	17 132	14 002	52.7	11 146	55.3	1 859	46.4	3 130	1 970	499	3.47	3.72
Monte Sereno city	1 211	1 024	46.2	944	46.8	49	34.7	187	152	72	2.88	3.13
Morgan Hill city (part)	10 846	8 628	55.3	6 860	53.8	1 200	63.6	2 218	1 643	596	3.05	3.38
Mountain View city	31 242	15 909	43.1	12 490	43.0	2 273	46.0	15 333	11 133	2 175	2.25	2.97
Palo Alto city (part)	24 805	14 302	47.0	11 969	46.3	1 737	52.0	10 503	8 123	2 697	2.29	2.95
San Jose city (part)	276 583	203 669	52.0	154 989	53.4	32 255	51.6	72 914	50 937	13 572	3.20	3.62
San Martin CDP	1 210	995	45.5	813	45.4	119	45.4	215	152	47	3.44	3.66
Santa Clara city	38 526	24 100	43.8	18 633	44.7	3 659	44.5	14 426	9 987	2 638	2.58	3.14

Table 7. **Households and Families: 2000**—Con.

[For information on confidentiality protection, nonsampling error, and definitions, see text]

State County County Subdivision Place	Total households	Family households: Total: Number	Family households: Total: Percent with own children under 18 years	Family households: Married-couple family: Number	Family households: Married-couple family: Percent with own children under 18 years	Family households: Female householder, no husband present: Number	Family households: Female householder, no husband present: Percent with own children under 18 years	Nonfamily households: Total	Nonfamily households: Householder living alone: Total	Nonfamily households: Householder living alone: 65 years and over	Average size: Households	Average size: Families
Santa Clara County—Con.												
San Jose CCD—Con.												
Saratoga city (part)	10 450	8 602	47.0	7 835	47.7	517	40.8	1 848	1 490	792	2.83	3.13
Seven Trees CDP	403	307	51.1	206	58.7	68	32.4	96	71	30	4.13	4.57
Stanford CDP	3 207	1 331	43.2	1 242	41.1	57	73.7	1 876	737	80	2.22	2.73
Sunnyvale city	52 539	32 664	44.4	26 287	44.9	4 315	45.9	19 875	14 220	3 352	2.49	3.06
Sunol-Midtown CDP	243	143	55.9	87	56.3	35	54.3	100	72	15	3.07	3.76
West Santa Clara CCD	2 957	2 251	40.2	2 056	40.7	126	34.1	706	553	321	2.66	2.98
Cupertino city (part)	327	140	23.6	137	22.6	2	50.0	187	180	180	1.67	2.49
Los Altos city (part)	22	17	47.1	13	53.8	4	25.0	5	4	1	3.18	3.53
Los Altos Hills town (part)	1 520	1 289	40.0	1 185	41.1	70	31.4	231	163	67	2.85	3.01
Loyola CDP (part)	291	231	36.4	210	36.7	16	37.5	60	48	28	2.54	2.80
Palo Alto city (part)	411	291	46.4	259	47.9	20	25.0	120	86	31	2.67	3.05
Saratoga city (part)	-	-	(X)	-	(X)	-	(X)	-	-	-	-	-
Santa Cruz County	91 139	57 132	51.0	43 790	48.4	9 270	60.5	34 007	22 905	7 449	2.71	3.25
San Lorenzo Valley CCD	11 072	7 423	49.0	6 049	45.6	858	63.2	3 649	2 442	386	2.58	3.01
Ben Lomond CDP	873	578	55.0	421	50.1	101	71.3	295	191	31	2.66	3.09
Boulder Creek CDP	1 630	1 025	50.6	784	46.0	165	63.6	605	417	69	2.50	3.02
Day Valley CDP (part)	-	-	(X)	-	(X)	-	(X)	-	-	-	-	-
Santa Cruz CCD	59 044	33 648	48.4	25 485	44.8	5 652	60.5	25 396	16 739	5 353	2.42	2.95
Aptos CDP	4 055	2 427	43.1	1 951	39.3	330	57.3	1 628	1 116	333	2.29	2.78
Capitola city	4 692	2 279	46.6	1 553	41.3	521	58.9	2 413	1 738	594	2.11	2.79
Day Valley CDP (part)	1 041	803	51.3	695	48.9	64	65.6	238	164	40	2.91	3.22
Felton CDP	393	256	44.9	209	43.5	34	50.0	137	100	18	2.57	3.06
Live Oak CDP	6 216	3 786	53.8	2 620	50.5	846	61.7	2 430	1 670	680	2.58	3.11
Opal Cliffs CDP	2 843	1 411	49.5	953	45.5	305	58.0	1 432	954	267	2.24	2.84
Rio del Mar CDP	4 008	2 551	39.9	2 124	36.6	298	55.0	1 457	1 041	415	2.29	2.74
Santa Cruz city	20 442	10 401	49.4	7 562	45.8	1 962	61.4	10 041	5 986	1 556	2.44	2.98
Scotts Valley city	4 273	2 968	52.4	2 493	49.9	337	67.4	1 305	1 001	495	2.56	3.05
Soquel CDP	2 043	1 230	54.6	839	50.4	286	65.7	813	566	177	2.47	3.02
Twin Lakes CDP	2 409	1 039	49.4	724	43.2	203	64.5	1 370	895	305	2.24	2.99
Seaside CCD	1 478	1 007	43.3	857	42.8	88	51.1	471	295	54	2.71	3.00
Watsonville CCD	19 545	15 054	58.1	11 399	58.2	2 672	59.8	4 491	3 429	1 656	3.63	4.04
Amesti CDP	760	589	49.7	465	48.6	84	54.8	171	133	67	3.21	3.56
Aptos Hills-Larkin Valley CDP	845	623	45.4	520	43.7	74	58.1	222	149	52	2.79	3.10
Corralitos CDP	815	622	47.6	530	46.8	70	50.0	193	131	39	2.86	3.22
Day Valley CDP (part)	242	144	31.3	119	29.4	18	38.9	98	74	34	2.20	2.78
Freedom CDP	1 596	1 183	56.3	875	58.6	200	54.0	413	336	237	3.75	4.23
Interlaken CDP	1 684	1 433	57.4	1 141	59.3	204	49.5	251	174	82	4.30	4.44
Watsonville city	11 381	8 865	63.1	6 405	64.1	1 871	62.5	2 516	2 005	1 021	3.84	4.26
Shasta County	63 426	44 002	45.7	33 644	39.8	7 546	64.7	19 424	15 650	6 501	2.52	2.98
Central Shasta CCD	4 160	3 131	37.5	2 665	33.2	282	60.3	1 029	835	311	2.51	2.86
Big Bend CDP	70	38	39.5	30	33.3	3	100.0	32	29	9	2.13	2.97
Millville CDP	217	182	40.7	164	39.6	11	36.4	35	27	10	2.81	3.05
Montgomery Creek CDP	42	27	55.6	21	47.6	3	66.7	15	13	6	2.29	2.81
Round Mountain CDP	57	33	39.4	25	32.0	4	75.0	24	21	7	2.14	2.82
Shingletown CDP	913	677	36.2	569	31.1	72	62.5	236	198	82	2.43	2.80
East Shasta CCD	3 269	2 272	41.3	1 855	35.6	293	68.3	997	864	402	2.41	2.89
Burney CDP	1 311	913	48.1	713	42.2	154	68.2	398	344	179	2.45	2.96
Fall River Mills CDP	261	173	52.6	120	38.3	41	85.4	88	83	39	2.46	3.01
McArthur CDP	150	100	45.0	82	42.7	6	66.7	50	44	19	2.43	2.97
Redding-Anderson CCD	53 742	36 968	47.1	27 747	41.1	6 821	65.0	16 774	13 449	5 610	2.53	3.01
Anderson city	3 372	2 320	57.2	1 435	49.8	682	68.6	1 052	895	404	2.64	3.14
Cottonwood CDP	1 068	776	58.6	550	54.5	174	70.1	292	235	93	2.77	3.22
Palo Cedro CDP	436	368	44.6	325	41.8	34	64.7	68	58	23	2.85	3.12
Redding city	32 103	20 994	48.8	15 435	42.0	4 176	68.0	11 109	8 865	3 655	2.44	2.97
Shasta Lake city	3 391	2 377	49.0	1 644	42.1	537	64.1	1 014	803	358	2.64	3.09
Sacramento Canyon CCD	746	504	26.8	430	22.1	44	54.5	242	196	68	2.16	2.56
Lakehead-Lakeshore CDP	240	173	28.3	146	23.3	18	50.0	67	55	26	2.29	2.63
Southwest Shasta CCD	1 509	1 127	38.5	947	35.9	106	50.0	382	306	110	2.55	2.92
French Gulch CDP	109	72	31.9	61	26.2	7	57.1	37	27	12	2.33	2.71
Sierra County	1 520	986	42.6	807	36.8	120	70.8	534	441	175	2.32	2.83
East Sierra CCD	1 006	692	46.0	567	41.1	78	70.5	314	259	109	2.45	2.93
Loyalton city	323	235	52.8	173	47.4	36	66.7	88	77	33	2.58	3.00
West Sierra CCD	514	294	34.7	240	26.7	42	71.4	220	182	66	2.05	2.60
Siskiyou County	18 556	12 231	41.9	9 598	35.4	1 873	67.1	6 325	5 310	2 378	2.35	2.87
Butte Valley CCD	715	518	44.2	408	39.0	83	62.7	197	173	78	2.63	3.13
Dorris city	342	240	46.7	178	39.3	51	64.7	102	93	45	2.59	3.13
Macdoel CDP	37	29	62.1	20	65.0	5	60.0	8	4	3	3.78	4.38
Mount Hebron CDP	35	26	46.2	20	50.0	4	50.0	9	9	2	2.63	3.04
Dunsmuir CCD	1 115	654	39.8	494	31.8	116	64.7	461	382	172	2.22	2.80
Dunsmuir city	867	492	41.7	374	33.7	89	67.4	375	307	142	2.22	2.84
Etna CCD	1 393	981	41.0	818	36.6	111	67.6	412	340	162	2.42	2.88
Etna city	329	211	43.6	161	36.6	38	65.8	118	102	58	2.37	2.98
Greenview CDP (part)	76	53	35.8	46	32.6	6	66.7	23	18	8	2.34	2.81
Fort Jones CCD	758	509	39.5	409	32.5	70	65.7	249	211	100	2.31	2.80
Fort Jones city	298	186	46.2	133	35.3	38	71.1	112	100	53	2.21	2.81
Greenview CDP (part)	12	7	14.3	6	16.7	1	-	5	5	2	1.83	2.43
Happy Camp CCD	956	603	38.6	468	32.1	84	65.5	353	289	98	2.28	2.83
Hornbrook-Hilt CCD	334	210	31.4	163	26.4	35	42.9	124	97	45	2.25	2.74
Hornbrook CDP	120	76	36.8	47	27.7	22	45.5	44	37	18	2.38	2.91
McCloud-Medicine Lake CCD	748	506	35.4	387	27.4	75	61.3	242	216	114	2.26	2.75
McCloud CDP	581	394	39.8	289	31.5	64	60.9	187	166	90	2.31	2.81
Tennant CDP	34	17	17.6	13	7.7	4	50.0	17	15	9	1.85	2.53
Montague CCD	1 600	1 139	38.5	919	33.4	164	57.9	461	380	172	2.44	2.87
Montague city	560	391	51.9	282	48.2	81	60.5	169	142	67	2.57	3.07
Mount Shasta CCD	3 154	1 967	42.9	1 527	36.1	297	67.7	1 187	991	399	2.25	2.80
Mount Shasta city	1 669	926	50.3	636	40.9	206	72.3	743	634	267	2.14	2.83
Tulelake CCD	524	369	56.1	288	53.8	56	71.4	155	139	54	2.75	3.39
Tulelake city	358	256	59.0	195	55.4	46	78.3	102	90	34	2.85	3.48
Weed CCD	2 597	1 797	41.0	1 409	35.0	277	66.1	800	631	281	2.41	2.85

Table 7. **Households and Families: 2000**—Con.

[For information on confidentiality protection, nonsampling error, and definitions, see text]

State County County Subdivision Place	Total households	Family households: Total: Number	Family households: Total: Percent with own children under 18 years	Family households: Married-couple family: Number	Family households: Married-couple family: Percent with own children under 18 years	Family households: Female householder, no husband present: Number	Family households: Female householder, no husband present: Percent with own children under 18 years	Nonfamily households: Total	Nonfamily households: Householder living alone: Total	Nonfamily households: Householder living alone: 65 years and over	Average size: Households	Average size: Families
Siskiyou County—Con.												
Weed CCD—Con.												
Carrick CDP	56	38	65.8	30	63.3	4	75.0	18	13	6	2.79	3.37
Edgewood CDP	25	19	31.6	16	18.8	1	100.0	6	4	2	2.68	3.05
Weed city	1 184	747	49.4	504	42.5	186	66.7	437	342	166	2.41	2.98
Yreka CCD	4 662	2 978	44.7	2 308	36.8	505	73.9	1 684	1 461	703	2.32	2.89
Gazelle CDP	57	39	35.9	28	25.0	6	83.3	18	14	6	2.39	2.77
Grenada CDP	139	94	48.9	70	40.0	17	76.5	45	35	19	2.49	2.99
Yreka city	3 114	1 882	48.6	1 365	39.4	406	74.4	1 232	1 084	535	2.27	2.92
Solano County	130 403	97 375	53.4	72 596	51.1	17 947	61.6	33 028	25 525	8 499	2.90	3.33
Dixon CCD	5 960	4 828	56.6	3 942	55.9	552	60.1	1 132	815	275	3.15	3.45
Dixon city	5 073	4 167	58.2	3 397	57.1	492	61.8	906	658	226	3.17	3.45
Vacaville city (part)	-	-	(X)	-	(X)	-	(X)	-	-	-	-	-
Fairfield-Suisun City CCD	40 469	31 722	55.3	24 067	53.2	5 555	63.3	8 747	6 655	2 066	3.02	3.37
Fairfield city	30 870	24 018	55.4	18 031	53.3	4 378	63.2	6 852	5 251	1 704	2.98	3.33
Green Valley CDP	735	609	31.2	529	25.7	65	78.5	126	91	50	2.53	2.74
Suisun City city	7 987	6 447	59.2	4 980	57.9	1 049	64.3	1 540	1 139	239	3.26	3.59
Vacaville city (part)	2	2	50.0	1	-	-	(X)	-	-	-	3.00	3.00
Vallejo city (part)	-	-	(X)	-	(X)	-	(X)	-	-	-	-	-
Rio Vista CCD	2 232	1 530	44.2	1 235	41.0	189	58.7	702	581	290	2.51	3.02
Rio Vista city	1 881	1 286	42.5	1 051	38.2	164	60.4	595	496	262	2.43	2.92
Vacaville CCD	30 781	23 090	54.1	17 846	50.7	3 683	66.7	7 691	5 811	1 945	2.83	3.23
Elmira CDP	86	52	46.2	34	44.1	11	45.5	34	31	6	2.38	3.12
Vacaville city (part)	28 103	20 960	55.6	16 026	52.2	3 496	67.8	7 143	5 406	1 810	2.83	3.24
Vallejo CCD	50 961	36 205	51.4	25 506	49.2	7 968	58.2	14 756	11 663	3 923	2.85	3.36
Benicia city	10 328	7 244	52.4	5 602	49.6	1 227	62.8	3 084	2 440	697	2.60	3.10
Vallejo city (part)	39 601	28 245	51.1	19 452	49.1	6 550	57.3	11 356	8 988	3 161	2.90	3.43
Sonoma County	172 403	112 397	49.0	86 712	46.3	17 908	59.2	60 006	44 340	17 171	2.60	3.12
Cloverdale-Geyserville CCD	4 541	3 227	48.1	2 612	45.4	372	61.3	1 314	1 015	441	2.72	3.16
Cloverdale city	2 495	1 742	52.1	1 379	49.1	227	63.4	753	621	317	2.71	3.24
Healdsburg CCD	14 163	10 287	51.8	8 441	50.8	1 261	57.5	3 876	3 010	1 341	2.83	3.29
Healdsburg city	3 968	2 701	48.5	2 071	46.6	454	57.3	1 267	1 026	480	2.69	3.23
Windsor town (part)	7 579	5 769	56.9	4 836	56.4	638	59.6	1 810	1 414	700	2.98	3.40
Petaluma CCD	44 157	29 715	52.2	22 925	50.6	4 767	58.4	14 442	10 180	3 539	2.67	3.16
Cotati city	2 532	1 609	55.6	1 135	51.5	331	66.5	923	604	136	2.55	3.05
Petaluma city	19 932	14 014	52.0	11 028	50.8	2 105	57.0	5 918	4 500	1 818	2.70	3.16
Rohnert Park city (part)	15 502	9 799	55.5	7 239	54.0	1 841	61.2	5 703	3 727	1 199	2.65	3.20
Russian River-Coastal CCD	10 813	6 026	41.9	4 596	35.5	994	65.1	4 787	3 366	810	2.24	2.82
Bodega Bay CDP	669	432	22.5	385	17.9	26	69.2	237	182	61	2.11	2.47
Forestville CDP	941	593	50.6	455	46.8	110	62.7	348	248	65	2.48	3.05
Graton CDP (part)	139	71	28.2	61	29.5	8	12.5	68	57	27	2.06	2.92
Guerneville CDP	1 097	523	46.1	312	38.1	155	58.1	574	382	93	2.17	2.86
Monte Rio CDP	549	234	46.6	132	31.8	69	72.5	315	225	42	2.01	2.75
Occidental CDP	524	319	53.0	242	46.3	54	75.9	205	142	27	2.40	2.91
Santa Rosa CCD	71 030	45 532	48.9	34 253	45.6	7 882	59.4	25 498	18 934	7 861	2.61	3.15
Larkfield-Wikiup CDP	2 735	2 024	54.0	1 569	50.4	341	66.6	711	534	168	2.71	3.11
Rohnert Park city (part)	1	-	(X)	-	(X)	-	(X)	1	-	-	2.00	-
Roseland CDP	1 847	1 349	61.5	887	60.4	315	63.8	498	359	110	3.36	3.76
Santa Rosa city (part)	56 036	35 117	49.4	26 265	46.1	6 189	59.8	20 919	15 599	6 658	2.57	3.14
Sebastopol city (part)	-	-	(X)	-	(X)	-	(X)	-	-	-	-	-
Windsor town (part)	10	9	33.3	7	42.9	2	-	1	1	-	3.70	3.89
Sebastopol CCD	11 408	7 575	47.0	5 922	43.6	1 191	60.2	3 833	2 814	979	2.52	3.00
Graton CDP (part)	551	371	52.0	278	47.5	61	67.2	180	133	34	2.74	3.27
Santa Rosa city (part)	-	-	(X)	-	(X)	-	(X)	-	-	-	-	-
Sebastopol city (part)	3 250	1 952	52.9	1 348	47.1	463	66.7	1 298	1 033	465	2.33	2.95
Sonoma CCD	16 291	10 035	43.3	7 963	40.5	1 441	56.1	6 256	5 021	2 200	2.40	3.00
Boyes Hot Springs CDP	2 256	1 496	56.9	1 116	55.9	248	64.1	760	563	145	2.95	3.53
Eldridge CDP	521	322	58.1	241	52.3	54	83.3	199	158	30	2.44	3.10
El Verano CDP	1 461	982	53.3	756	52.6	171	60.2	479	366	125	2.69	3.26
Fetters Hot Springs-Agua Caliente CDP	885	585	54.7	400	53.8	131	59.5	300	226	58	2.78	3.32
Glen Ellen CDP	340	220	53.6	168	47.0	36	77.8	120	85	13	2.39	2.91
Sonoma city	4 373	2 362	39.1	1 860	36.4	371	47.7	2 011	1 716	941	2.07	2.77
Temelec CDP	989	453	0.2	413	0.2	37	-	536	466	369	1.56	2.07
Stanislaus County	145 146	109 517	54.6	81 323	52.9	19 859	61.3	35 629	28 211	11 408	3.03	3.47
Hughson CCD	2 966	2 405	49.9	1 961	49.1	316	54.4	561	457	208	3.09	3.44
Hickman CDP	139	116	46.6	94	47.9	16	37.5	23	18	4	3.29	3.55
Hughson city	1 223	993	56.6	754	56.6	186	59.1	230	197	100	3.25	3.63
Keyes CDP (part)	90	75	45.3	61	41.0	10	60.0	15	9	2	3.11	3.28
Modesto CCD	92 175	68 534	54.9	49 239	52.7	13 745	62.1	23 641	18 739	7 308	3.02	3.49
Bret Harte CDP	1 174	1 013	63.7	698	66.9	209	56.0	161	114	63	4.40	4.59
Bystrom CDP	1 308	1 011	55.2	700	54.1	207	60.4	297	226	81	3.41	3.84
Ceres city	10 435	8 532	59.5	6 239	59.0	1 641	63.4	1 903	1 467	629	3.31	3.62
Empire CDP	1 160	882	51.2	610	53.1	189	47.6	278	239	105	3.30	3.77
Keyes CDP (part)	1 301	991	57.5	705	57.2	213	56.3	310	253	114	3.30	3.79
Modesto city (part)	63 894	45 845	54.1	32 860	51.0	9 363	63.2	18 049	14 406	5 450	2.86	3.37
Riverbank city	4 544	3 821	59.0	2 955	59.2	602	58.8	723	539	191	3.45	3.73
Shackelford CDP	1 363	1 053	64.1	672	64.3	245	66.5	310	206	79	3.79	4.25
West Modesto CDP (part)	1 715	1 345	54.9	850	53.4	328	55.2	370	283	113	3.52	3.87
Newman CCD	2 750	2 215	59.1	1 754	58.9	295	64.4	535	436	228	3.28	3.68
Newman city	2 079	1 701	61.6	1 324	61.3	252	65.1	378	304	151	3.38	3.74
Oakdale CCD	8 691	6 496	47.9	5 087	45.9	1 004	56.7	2 195	1 782	759	2.76	3.18
East Oakdale CDP	989	825	39.6	750	38.4	53	50.9	164	134	58	2.77	3.03
Oakdale city	5 610	4 052	52.5	2 961	50.2	798	60.3	1 558	1 283	553	2.73	3.20
Patterson CCD	4 562	3 776	61.6	2 996	62.2	493	60.6	786	625	313	3.56	3.88
Grayson CDP	274	243	61.3	191	62.3	33	63.6	31	24	11	3.93	4.12
Patterson city	3 146	2 608	64.0	2 043	65.0	382	61.3	538	422	220	3.62	3.94
Westley CDP	139	129	72.9	106	75.5	16	62.5	10	10	5	4.38	4.54
Salida CCD	5 512	4 669	57.5	3 971	57.7	444	57.2	843	626	212	3.26	3.51
Del Rio CDP	407	361	40.4	329	40.1	21	47.6	46	39	26	2.87	3.04
Modesto city (part)	52	51	62.7	50	62.0	1	100.0	1	1	1	3.33	3.35
Salida CDP	3 617	3 157	63.9	2 640	64.7	340	59.7	460	308	62	3.44	3.63
West Modesto CDP (part)	13	9	44.4	8	37.5	-	(X)	4	3	1	2.85	3.44

Table 7. **Households and Families: 2000**—Con.

[For information on confidentiality protection, nonsampling error, and definitions, see text]

State County County Subdivision Place	Total households	Family households: Total: Number	Family households: Total: Percent with own children under 18 years	Family households: Married-couple family: Number	Family households: Married-couple family: Percent with own children under 18 years	Family households: Female householder, no husband present: Number	Family households: Female householder, no husband present: Percent with own children under 18 years	Nonfamily households: Total	Nonfamily households: Householder living alone: Total	Nonfamily households: Householder living alone: 65 years and over	Average size: Households	Average size: Families
Stanislaus County—Con.												
Turlock CCD	22 870	16 974	54.1	12 888	52.7	2 888	61.0	5 896	4 631	1 959	2.95	3.42
Denair CDP	1 131	907	52.6	717	52.0	135	56.3	224	174	75	3.05	3.41
Turlock city	18 408	13 434	55.2	10 088	53.7	2 409	62.4	4 974	3 911	1 678	2.92	3.42
Waterford CCD	4 445	3 559	52.8	2 736	51.2	564	57.8	886	693	324	3.08	3.41
Modesto city (part)	1 013	746	44.0	541	40.7	161	51.6	267	226	123	2.61	3.02
Waterford city	1 990	1 681	62.5	1 265	61.8	271	64.9	309	226	103	3.47	3.71
Westport CCD	1 175	889	52.8	691	51.5	110	60.0	286	222	97	3.19	3.63
Modesto city (part)	-	-	(X)	-	(X)	-	(X)	-	-	-	-	-
Riverdale Park CDP	289	238	55.9	168	54.2	45	64.4	51	33	15	3.72	3.99
Sutter County	27 033	19 946	51.3	15 418	48.4	3 151	63.4	7 087	5 732	2 325	2.87	3.35
Live Oak CCD	2 486	1 950	55.9	1 510	54.8	305	58.7	536	454	234	3.26	3.70
Live Oak city	1 729	1 393	60.5	1 050	60.1	247	61.1	336	294	153	3.43	3.85
Meridian-Robbins CCD	553	403	46.4	319	47.6	36	52.8	150	119	52	2.82	3.27
South Sutter CCD	963	722	43.9	599	43.7	64	35.9	241	194	98	2.81	3.25
Sutter CCD	1 112	925	54.7	744	52.2	126	66.7	187	143	67	3.09	3.36
Sutter CDP	922	772	56.7	603	54.1	116	68.1	150	114	54	3.13	3.38
Yuba City CCD	21 136	15 320	51.3	11 726	47.7	2 560	64.8	5 816	4 705	1 838	2.81	3.30
South Yuba City CDP	4 026	3 345	50.7	2 841	49.1	338	62.1	681	536	202	3.13	3.45
Tierra Buena CDP	1 598	1 290	44.2	1 097	41.9	128	56.3	308	237	111	2.87	3.16
Yuba City city	13 290	8 947	54.5	6 329	50.0	1 907	67.4	4 343	3 524	1 294	2.70	3.28
Yuba Rural CCD	783	626	44.7	520	44.0	60	55.0	157	117	36	3.13	3.47
Tehama County	21 013	14 897	46.3	11 466	41.2	2 441	63.1	6 116	5 045	2 408	2.62	3.08
Corning CCD	4 610	3 302	52.6	2 440	48.0	594	64.3	1 308	1 068	541	2.79	3.27
Corning city	2 422	1 643	59.2	1 093	54.0	395	68.4	779	652	340	2.76	3.33
East Tehama CCD	1 438	984	42.2	785	37.5	135	62.2	454	386	177	2.57	3.11
Los Molinos CDP	734	475	47.8	347	40.6	91	68.1	259	229	111	2.61	3.28
Manton CDP	159	114	23.7	100	21.0	11	45.5	45	34	15	2.30	2.64
Mineral CDP	67	42	33.3	39	33.3	1	-	25	22	11	2.13	2.69
Red Bluff CCD	13 512	9 541	45.8	7 359	40.4	1 589	63.7	3 971	3 302	1 590	2.56	3.02
Gerber-Las Flores CDP	451	339	59.9	250	56.4	55	76.4	112	89	41	3.08	3.55
Red Bluff city	5 109	3 238	57.0	2 165	50.2	845	70.4	1 871	1 567	717	2.47	3.07
Tehama city	179	125	41.6	98	34.7	18	61.1	54	46	26	2.41	2.86
West Tehama CCD	1 453	1 070	35.8	882	32.4	123	50.4	383	289	100	2.62	3.00
Rancho Tehama Reserve CDP	534	370	31.1	289	27.0	53	43.4	164	117	44	2.63	3.06
Trinity County	5 587	3 625	39.1	2 819	31.6	565	68.0	1 962	1 648	622	2.29	2.80
Hayfork CCD	1 235	769	41.1	590	32.5	130	71.5	466	392	140	2.30	2.87
Hayfork CDP (part)	964	619	43.5	466	35.0	113	71.7	345	291	114	2.40	2.96
Lower Trinity CCD	907	575	39.1	435	32.4	104	63.5	332	270	90	2.26	2.77
Hayfork CDP (part)	-	-	(X)	-	(X)	-	(X)	-	-	-	-	-
Mad River CCD	351	241	37.3	187	29.9	32	68.8	110	87	22	2.37	2.80
Weaverville CCD	3 094	2 040	38.6	1 607	31.2	299	67.9	1 054	899	370	2.28	2.78
Lewiston CDP	542	388	39.4	305	31.5	51	64.7	154	131	63	2.41	2.82
Weaverville CDP	1 513	961	43.9	713	36.0	187	71.1	552	473	209	2.30	2.85
Tulare County	110 385	87 061	56.9	64 123	54.8	15 985	65.2	23 324	18 913	8 531	3.28	3.67
Dinuba CCD	7 585	6 320	58.4	4 737	57.8	1 075	64.3	1 265	1 019	546	3.64	3.90
Dinuba city	4 493	3 724	63.1	2 688	62.5	748	67.1	769	647	378	3.72	4.02
London CDP	394	344	66.6	216	68.5	71	77.5	50	29	9	4.69	4.63
Traver CDP	173	155	59.4	110	60.0	35	60.0	18	9	6	4.23	4.12
Earlimart CCD	3 083	2 697	67.5	1 936	69.3	474	66.0	386	293	137	4.33	4.57
Alpaugh CDP	223	167	56.9	119	53.8	29	65.5	56	48	16	3.41	3.89
Earlimart CDP	1 501	1 320	67.2	899	68.9	284	61.6	181	132	68	4.39	4.61
Richgrove CDP	561	522	74.5	400	78.3	81	72.8	39	27	10	4.85	4.93
Exeter CCD	7 355	5 981	57.1	4 496	55.5	1 019	61.7	1 374	1 121	565	3.35	3.71
Exeter city	3 001	2 327	58.1	1 668	54.4	467	68.3	674	563	298	3.02	3.43
Farmersville city	2 151	1 855	63.6	1 329	65.2	356	58.7	296	228	115	4.05	4.32
Lemon Cove CDP (part)	103	65	46.2	53	43.4	7	42.9	38	36	10	2.50	3.25
Visalia city (part)	2	1	100.0	1	100.0	-	(X)	1	1	-	3.00	5.00
Ivanhoe CCD	2 029	1 703	58.3	1 333	57.2	251	61.0	326	257	110	3.60	3.89
Ivanhoe CDP	1 137	966	65.1	703	66.4	184	62.0	171	132	54	3.93	4.22
Lindsay CCD	4 072	3 334	60.3	2 437	60.4	605	63.3	738	618	336	3.65	4.03
Lindsay city	2 717	2 209	65.7	1 553	67.2	464	64.9	508	432	234	3.74	4.16
Orosi-Cutler CCD	3 586	3 140	61.0	2 319	63.1	528	59.5	446	327	194	4.33	4.44
Cutler CDP	909	826	66.1	574	70.6	157	61.8	83	46	27	4.94	4.81
East Orosi CDP	102	89	65.2	55	72.7	24	62.5	13	10	3	4.18	4.33
Orosi CDP	1 678	1 461	61.4	1 080	63.8	254	58.7	217	167	113	4.36	4.49
Pixley CCD	1 276	1 073	63.4	757	65.3	197	67.0	203	161	71	3.82	4.13
Pixley CDP	651	558	63.1	376	67.0	117	64.1	93	72	37	3.96	4.21
Porterville CCD	18 535	14 380	58.4	10 022	55.6	3 123	67.2	4 155	3 453	1 551	3.25	3.67
East Porterville CDP	1 709	1 413	61.2	910	62.9	335	62.4	296	210	96	3.93	4.20
Poplar-Cotton Center CDP	349	314	63.4	226	64.2	63	71.4	35	33	17	4.27	4.46
Porterville city (part)	11 881	9 168	61.6	6 309	58.3	2 098	71.2	2 713	2 265	988	3.20	3.62
Springville-Johnsondale CCD	2 099	1 436	36.7	1 155	31.8	192	53.6	663	571	278	2.41	2.91
Springville CDP	544	284	42.6	210	36.2	56	60.7	260	228	121	2.04	2.80
Strathmore CCD	1 978	1 644	55.3	1 281	54.7	243	58.0	334	280	132	3.61	3.93
Porterville city (part)	3	2	100.0	1	100.0	1	100.0	1	1	-	4.33	6.00
Strathmore CDP	678	551	63.0	408	65.2	108	55.6	127	108	59	3.81	4.25
Terra Bella CCD	1 673	1 419	58.6	1 151	58.9	155	58.7	254	214	95	3.82	4.14
Ducor CDP	120	101	55.4	80	61.3	11	27.3	19	15	6	4.18	4.58
Terra Bella CDP	779	701	67.5	556	69.2	90	62.2	78	63	31	4.44	4.60
Tipton CCD	1 466	1 258	66.7	988	69.3	153	60.8	208	170	72	4.02	4.34
Tipton CDP	473	403	62.5	297	63.3	67	65.7	70	55	25	3.78	4.08
Woodville CDP	371	317	61.8	224	67.0	55	58.2	54	47	25	4.51	4.87
Tulare CCD	16 825	13 486	57.0	9 755	54.5	2 634	65.5	3 339	2 702	1 270	3.23	3.57
Tulare city	13 543	10 758	58.3	7 573	55.3	2 315	67.3	2 785	2 255	1 086	3.22	3.57
Visalia CCD	34 803	26 064	54.7	19 378	51.0	4 829	67.1	8 739	6 996	2 859	2.94	3.38
Goshen CDP	593	507	55.4	341	55.4	109	57.8	86	64	23	3.98	4.21
Visalia city (part)	30 881	22 900	55.4	16 947	51.6	4 359	68.2	7 981	6 391	2 608	2.91	3.37
Woodlake-Three Rivers CCD	4 020	3 126	51.6	2 378	48.9	507	62.7	894	731	315	3.09	3.49

Table 7. **Households and Families: 2000**—Con.

[For information on confidentiality protection, nonsampling error, and definitions, see text]

State County County Subdivision Place	Total households	Family households: Total: Number	Family households: Total: Percent with own children under 18 years	Family households: Married-couple family: Number	Family households: Married-couple family: Percent with own children under 18 years	Family households: Female householder, no husband present: Number	Family households: Female householder, no husband present: Percent with own children under 18 years	Nonfamily households: Total	Nonfamily households: Householder living alone: Total	Nonfamily households: Householder living alone: 65 years and over	Average size: Households	Average size: Families
Tulare County—Con.												
Woodlake-Three Rivers CCD—Con.												
Lemon Cove CDP (part)	18	12	16.7	10	-	2	100.0	6	6	1	2.22	2.83
Three Rivers CDP	985	660	36.2	541	30.9	75	58.7	325	270	120	2.28	2.75
Woodlake city	1 777	1 496	63.6	1 021	64.1	332	66.9	281	230	118	3.74	4.02
Tuolumne County	21 004	14 249	38.4	11 425	32.5	2 018	62.2	6 755	5 453	2 465	2.36	2.82
East Sonora-Phoenix Lake CCD	5 013	3 597	37.4	2 989	33.4	410	55.6	1 416	1 155	647	2.44	2.85
East Sonora CDP	1 064	600	27.3	493	22.3	75	50.7	464	423	322	1.94	2.53
Mono Vista CDP (part)	1 095	835	47.4	689	43.7	93	66.7	260	191	76	2.74	3.09
Phoenix Lake-Cedar Ridge CDP (part)	1 793	1 380	35.1	1 183	31.2	137	57.7	413	332	162	2.49	2.79
Sonora city (part)	2	2	-	2	-	-	(X)	-	-	-	2.00	2.00
Soulsbyville CDP (part)	142	95	38.9	76	32.9	13	69.2	47	39	14	2.37	2.85
Groveland CCD	2 096	1 518	27.6	1 326	22.8	134	57.5	578	456	201	2.28	2.63
Groveland-Big Oak Flat CDP	1 533	1 100	25.4	965	19.6	98	61.2	433	343	159	2.21	2.55
Sonora CCD	6 595	4 061	41.6	3 032	34.2	773	63.9	2 534	2 072	902	2.27	2.83
Chinese Camp CDP	57	39	46.2	31	45.2	7	42.9	18	17	5	2.56	3.18
Jamestown CDP	1 293	812	41.7	594	32.5	170	71.2	481	402	234	2.27	2.84
Sonora city (part)	2 049	1 043	47.3	679	34.5	288	71.5	1 006	827	317	2.06	2.75
Twain Harte-Tuolumne City CCD	7 300	5 073	39.9	4 078	33.8	701	65.0	2 227	1 770	715	2.42	2.86
Columbia CDP	1 063	659	36.4	471	24.2	138	68.8	404	316	152	2.18	2.65
Mi-Wuk Village CDP	601	431	40.1	368	35.1	38	73.7	170	135	48	2.47	2.86
Mono Vista CDP (part)	18	12	25.0	8	-	3	66.7	6	4	2	2.33	2.75
Phoenix Lake-Cedar Ridge CDP (part)	251	201	40.8	170	37.6	19	52.6	50	39	18	2.63	2.89
Soulsbyville CDP (part)	532	390	44.4	320	40.3	49	63.3	142	108	52	2.62	3.05
Tuolumne City CDP	736	475	48.4	336	41.1	113	66.4	261	215	98	2.51	3.10
Twain Harte CDP	1 120	779	35.4	621	27.5	125	64.8	341	275	116	2.31	2.69
Ventura County	243 234	182 959	52.8	144 778	52.1	26 528	56.9	60 275	45 931	17 993	3.04	3.46
Camarillo CCD	20 608	15 404	46.7	12 886	45.0	1 784	57.2	5 204	4 200	1 971	2.73	3.15
Camarillo city (part)	18 092	13 340	48.4	11 097	46.7	1 599	58.2	4 752	3 840	1 800	2.72	3.17
Thousand Oaks city (part)	-	-	(X)	-	(X)	-	(X)	-	-	-	-	-
Fillmore-Piru CCD	4 860	3 926	55.9	3 097	56.3	568	53.7	934	755	411	3.54	3.91
Fillmore city	3 762	3 034	56.8	2 345	57.1	483	54.9	728	605	341	3.56	3.94
Piru CDP	308	264	61.4	207	64.7	38	47.4	44	28	14	3.88	4.11
Las Posas CCD	968	801	45.9	709	46.5	53	37.7	167	127	59	3.25	3.49
El Rio CDP (part)	112	94	55.3	77	58.4	12	33.3	18	13	9	3.78	4.06
Los Padres CCD	314	193	37.8	165	33.3	15	60.0	121	89	19	2.39	2.93
Meiners Oaks-Ojai CCD	10 786	7 540	49.0	5 955	46.3	1 131	59.9	3 246	2 530	1 122	2.67	3.14
Meiners Oaks CDP	1 288	941	57.7	683	53.4	188	71.3	347	270	99	2.90	3.32
Mira Monte CDP	2 619	1 893	46.2	1 552	44.7	253	50.6	726	590	298	2.65	3.11
Oak View CDP	1 430	1 070	50.6	863	50.1	131	51.1	360	237	73	2.94	3.31
Ojai city	3 088	1 987	49.2	1 512	46.2	358	60.6	1 101	897	428	2.48	3.06
San Buenaventura (Ventura) city (part)	-	-	(X)	-	(X)	-	(X)	-	-	-	-	-
Moorpark CCD	9 346	7 990	63.2	6 701	63.9	901	62.2	1 356	932	201	3.48	3.71
Moorpark city	8 994	7 703	63.9	6 474	64.5	876	62.6	1 291	888	194	3.49	3.71
Simi Valley city (part)	2	2	-	1	-	1	-	-	-	-	2.00	2.00
Oxnard CCD	55 076	43 247	57.3	32 020	58.1	7 605	57.6	11 829	8 731	3 334	3.70	4.06
Channel Islands Beach CDP	1 362	784	42.6	571	35.4	137	62.0	578	363	55	2.31	2.72
El Rio CDP (part)	1 355	1 180	52.6	857	54.3	216	48.6	175	142	82	4.25	4.33
Oxnard city (part)	43 576	34 959	57.5	25 882	58.8	6 143	56.9	8 617	6 351	2 432	3.85	4.16
Port Hueneme city	7 268	4 999	54.4	3 626	51.9	981	63.0	2 269	1 749	746	2.86	3.42
Santa Paula CCD	8 866	7 005	55.6	5 278	56.0	1 148	56.1	1 861	1 518	811	3.47	3.85
Santa Paula city	8 136	6 433	55.8	4 806	56.3	1 089	56.7	1 703	1 396	765	3.49	3.86
Simi Valley CCD	37 954	30 129	53.3	24 249	52.8	4 013	54.8	7 825	5 574	1 827	3.03	3.33
Simi Valley city (part)	36 419	28 950	53.5	23 257	53.0	3 889	55.1	7 469	5 338	1 774	3.04	3.33
Thousand Oaks city (part)	1	1	100.0	1	100.0	-	(X)	-	-	-	4.00	3.00
Thousand Oaks CCD	53 563	39 806	50.8	33 485	50.0	4 531	55.4	13 757	10 794	4 361	2.74	3.16
Camarillo city (part)	3 346	1 900	32.2	1 693	30.5	152	45.4	1 446	1 325	1 117	2.05	2.74
Casa Conejo CDP	985	810	51.6	666	52.9	98	43.9	175	114	57	3.22	3.45
Oak Park CDP	747	661	56.1	573	57.8	69	46.4	86	65	22	3.11	3.31
Simi Valley city (part)	-	-	(X)	-	(X)	-	(X)	-	-	-	-	-
Thousand Oaks city (part)	41 792	31 161	50.0	26 062	49.3	3 634	54.0	10 631	8 191	2 949	2.75	3.15
Triunfo Pass-Coastal CCD	608	399	42.6	364	40.7	26	61.5	209	144	30	2.52	2.93
Thousand Oaks city (part)	-	-	(X)	-	(X)	-	(X)	-	-	-	-	-
Ventura CCD	40 285	26 519	48.9	19 869	46.1	4 753	57.7	13 766	10 537	3 847	2.58	3.13
Oxnard city (part)	-	-	(X)	-	(X)	-	(X)	-	-	-	-	-
San Buenaventura (Ventura) city (part)	38 524	25 244	48.9	18 953	46.2	4 517	57.7	13 280	10 206	3 734	2.56	3.12
Yolo County	59 375	37 468	53.2	28 275	51.3	6 580	61.9	21 907	13 829	4 352	2.71	3.25
Clarksburg CCD	441	351	46.4	285	46.7	45	62.2	90	70	30	3.01	3.37
Davis CCD	24 887	12 714	53.2	10 012	51.3	2 022	64.1	12 173	6 064	1 258	2.50	2.98
Davis city	22 948	11 291	53.6	8 784	52.1	1 874	63.4	11 657	5 727	1 184	2.50	3.00
West Sacramento city (part)	-	-	(X)	-	(X)	-	(X)	-	-	-	-	-
East Yolo CCD	11 471	7 644	51.9	5 191	48.9	1 759	60.8	3 827	3 112	1 218	2.75	3.39
West Sacramento city (part)	11 404	7 600	51.9	5 159	48.9	1 754	60.8	3 804	3 092	1 214	2.75	3.39
Esparto CCD	1 471	1 073	47.6	875	46.7	117	53.8	398	330	145	2.89	3.43
Esparto CDP	589	447	56.2	353	56.7	58	58.6	142	120	63	3.15	3.68
Knights Landing CCD	1 245	931	47.5	745	46.6	118	50.0	314	243	104	3.00	3.48
Winters CCD	2 354	1 893	60.2	1 502	59.2	290	66.6	461	352	144	3.20	3.56
Winters city	1 907	1 547	60.2	1 222	59.3	244	65.2	360	276	121	3.21	3.56
Woodland CCD	17 506	12 862	54.1	9 665	52.2	2 229	61.1	4 644	3 658	1 453	2.88	3.36
Woodland city	16 751	12 285	54.7	9 187	52.8	2 168	61.7	4 466	3 521	1 402	2.89	3.37
Yuba County	20 535	14 801	52.8	10 926	49.1	2 740	64.8	5 734	4 456	1 675	2.87	3.34
Linda CCD	4 185	3 095	59.6	1 996	56.4	797	70.4	1 090	797	258	3.30	3.79
Linda CDP	4 072	3 004	60.1	1 924	56.9	788	70.6	1 068	778	251	3.30	3.80
Marysville city (part)	-	-	(X)	-	(X)	-	(X)	-	-	-	-	-
Linda Rural CCD	2 414	2 024	64.9	1 788	63.7	146	71.9	390	292	59	3.03	3.30
Beale AFB CDP	1 463	1 357	75.6	1 255	73.6	65	100.0	106	73	-	3.27	3.38
Marysville city (part)	-	-	(X)	-	(X)	-	(X)	-	-	-	-	-
Marysville CCD	4 797	2 914	53.6	1 891	46.9	746	68.1	1 883	1 498	539	2.50	3.14
Marysville city (part)	4 686	2 828	53.7	1 820	46.9	737	68.1	1 858	1 477	531	2.49	3.14
Marysville Rural CCD	2 290	1 774	39.6	1 515	37.6	171	45.0	516	405	180	2.70	3.01
Loma Rica CDP	756	603	38.3	518	36.9	66	40.9	153	121	63	2.74	3.03

Table 7. **Households and Families: 2000**—Con.

[For information on confidentiality protection, nonsampling error, and definitions, see text]

State County County Subdivision Place	Total households	Family households						Nonfamily households			Average size	
		Total		Married-couple family		Female householder, no husband present			Householder living alone			
		Number	Percent with own children under 18 years	Number	Percent with own children under 18 years	Number	Percent with own children under 18 years	Total	Total	65 years and over	House-holds	Families
Yuba County—Con.												
Marysville Rural CCD—Con.												
Marysville city (part)	1	-	(X)	-	(X)	-	(X)	1	1	-	1.00	-
Olivehurst CCD	3 780	2 884	53.7	2 093	51.2	561	60.1	896	694	281	3.15	3.56
Olivehurst CDP	3 474	2 650	54.5	1 882	52.0	550	60.2	824	640	257	3.17	3.58
Wheatland CCD	1 086	827	50.2	628	46.2	148	61.5	259	223	113	2.90	3.33
Wheatland city	785	584	53.8	411	49.6	132	62.1	201	169	89	2.90	3.37
Yuba Foothills CCD	1 983	1 283	33.7	1 015	28.0	171	56.7	700	547	245	2.30	2.77
Challenge-Brownsville CDP	491	322	26.7	266	23.3	38	44.7	169	145	82	2.17	2.65

Table 8. **Households and Families: 2000**

[For information on confidentiality protection, nonsampling error, and definitions, see text]

State County Place	Total households	Family households: Total: Number	Family households: Total: Percent with own children under 18 years	Family households: Married-couple family: Number	Family households: Married-couple family: Percent with own children under 18 years	Family households: Female householder, no husband present: Number	Family households: Female householder, no husband present: Percent with own children under 18 years	Nonfamily households: Total	Nonfamily households: Householder living alone: Total	Nonfamily households: Householder living alone: 65 years and over	Average size: Households	Average size: Families
The State	**11 502 870**	**7 920 049**	**52.0**	**5 877 084**	**50.9**	**1 448 510**	**57.6**	**3 582 821**	**2 708 308**	**892 207**	**2.87**	**3.43**
COUNTY												
Alameda County	523 366	339 096	50.4	245 766	50.1	67 886	54.0	184 270	136 066	38 391	2.71	3.31
Alpine County	483	295	41.7	212	37.7	53	47.2	188	134	26	2.50	2.96
Amador County	12 759	9 069	36.8	7 519	31.7	1 110	62.5	3 690	3 055	1 443	2.39	2.81
Butte County	79 566	49 386	45.7	37 130	40.2	8 879	63.3	30 180	21 636	8 826	2.48	3.02
Calaveras County	16 469	11 747	37.4	9 694	32.8	1 416	60.1	4 722	3 831	1 671	2.44	2.85
Colusa County	6 097	4 576	55.1	3 631	54.2	584	62.7	1 521	1 308	617	3.01	3.51
Contra Costa County	344 129	242 233	50.3	187 613	49.0	39 683	56.4	101 896	78 759	27 559	2.72	3.23
Del Norte County	9 170	6 293	48.8	4 586	41.5	1 250	68.8	2 877	2 322	928	2.58	3.08
El Dorado County	58 939	43 029	46.8	35 415	43.3	5 242	64.3	15 910	11 859	4 303	2.63	3.04
Fresno County	252 940	186 736	55.8	132 874	53.7	38 569	63.1	66 204	52 100	19 805	3.09	3.59
Glenn County	9 172	6 733	51.9	5 197	48.5	1 003	65.8	2 439	2 022	985	2.84	3.33
Humboldt County	51 238	30 645	47.6	22 074	40.9	6 022	65.6	20 593	14 826	4 689	2.39	2.95
Imperial County	39 384	31 465	58.5	22 719	57.9	6 726	61.8	7 919	6 724	3 174	3.33	3.77
Inyo County	7 703	4 937	43.5	3 835	36.9	762	67.7	2 766	2 416	1 044	2.31	2.88
Kern County	208 652	156 401	56.4	114 025	53.3	30 262	66.6	52 251	42 379	16 243	3.03	3.50
Kings County	34 418	26 989	59.2	19 948	56.7	4 929	68.3	7 429	5 843	2 330	3.18	3.56
Lake County	23 974	15 370	41.4	11 447	33.9	2 715	64.4	8 604	6 954	3 203	2.39	2.92
Lassen County	9 625	6 777	50.9	5 366	45.7	990	71.2	2 848	2 354	886	2.59	3.08
Los Angeles County	3 133 774	2 136 977	53.9	1 491 327	54.4	459 392	56.1	996 797	771 854	223 473	2.98	3.61
Madera County	36 155	28 610	50.8	22 016	48.3	4 401	61.5	7 545	5 975	2 786	3.18	3.52
Marin County	100 650	60 679	45.6	48 709	43.2	8 580	57.4	39 971	30 041	9 613	2.34	2.90
Mariposa County	6 613	4 490	37.7	3 691	33.3	527	57.9	2 123	1 755	741	2.37	2.86
Mendocino County	33 266	21 864	47.8	16 255	42.1	3 894	65.7	11 402	8 983	3 448	2.53	3.04
Merced County	63 815	49 760	58.2	36 854	56.3	9 013	65.2	14 055	11 318	4 720	3.25	3.69
Modoc County	3 784	2 551	43.2	2 065	37.6	332	71.4	1 233	1 064	479	2.39	2.91
Mono County	5 137	3 145	46.8	2 597	43.1	334	68.3	1 992	1 366	220	2.43	2.98
Monterey County	121 236	87 931	53.9	67 843	53.0	14 094	59.2	33 305	25 748	9 988	3.14	3.65
Napa County	45 402	30 694	46.4	24 153	43.9	4 496	57.1	14 708	11 733	5 253	2.62	3.16
Nevada County	36 894	25 930	40.9	21 254	36.4	3 265	61.1	10 964	8 429	3 619	2.47	2.88
Orange County	935 287	667 917	51.8	522 514	52.0	99 652	53.4	267 370	197 650	67 247	3.00	3.48
Placer County	93 382	67 742	48.6	55 494	45.8	8 565	62.3	25 640	19 860	7 588	2.63	3.06
Plumas County	9 000	6 051	39.3	4 990	32.8	724	71.7	2 949	2 478	911	2.29	2.77
Riverside County	506 218	372 386	52.9	285 808	50.7	60 692	61.8	133 832	104 557	47 276	2.98	3.47
Sacramento County	453 602	297 596	51.4	210 378	47.9	63 910	61.8	156 006	120 985	36 093	2.64	3.24
San Benito County	15 885	12 893	57.1	10 429	56.7	1 667	58.7	2 992	2 245	853	3.32	3.64
San Bernardino County	528 594	404 327	57.1	294 701	55.5	78 189	63.1	124 267	97 482	34 822	3.15	3.58
San Diego County	994 677	663 170	50.8	503 876	49.0	114 970	58.9	331 507	240 756	78 509	2.73	3.29
San Francisco County	329 700	145 186	37.7	104 310	38.6	29 202	38.6	184 514	127 376	32 257	2.30	3.22
San Joaquin County	181 629	134 708	54.7	98 604	52.5	25 467	62.7	46 921	37 650	15 219	3.00	3.48
San Luis Obispo County	92 739	58 654	44.5	46 769	41.0	8 460	59.8	34 085	24 081	9 510	2.49	3.01
San Mateo County	254 103	171 249	46.1	134 739	46.5	25 611	46.5	82 854	62 626	21 256	2.74	3.29
Santa Barbara County	136 622	89 555	49.4	70 179	47.7	13 668	57.0	47 067	33 210	12 833	2.80	3.33
Santa Clara County	565 863	395 561	49.9	310 778	50.6	56 793	50.5	170 302	121 109	33 418	2.92	3.41
Santa Cruz County	91 139	57 132	51.0	43 790	48.4	9 270	60.5	34 007	22 905	7 449	2.71	3.25
Shasta County	63 426	44 002	45.7	33 644	39.8	7 546	64.7	19 424	15 650	6 501	2.52	2.98
Sierra County	1 520	986	42.6	807	36.8	120	70.8	534	441	175	2.32	2.83
Siskiyou County	18 556	12 231	41.9	9 598	35.4	1 873	67.1	6 325	5 310	2 378	2.35	2.87
Solano County	130 403	97 375	53.4	72 596	51.1	17 947	61.6	33 028	25 525	8 499	2.90	3.33
Sonoma County	172 403	112 397	49.0	86 712	46.3	17 908	59.2	60 006	44 340	17 171	2.60	3.12
Stanislaus County	145 146	109 517	54.6	81 323	52.9	19 859	61.3	35 629	28 211	11 408	3.03	3.47
Sutter County	27 033	19 946	51.3	15 418	48.4	3 151	63.4	7 087	5 732	2 325	2.87	3.35
Tehama County	21 013	14 897	46.3	11 466	41.2	2 441	63.1	6 116	5 045	2 408	2.62	3.08
Trinity County	5 587	3 625	39.1	2 819	31.6	565	68.0	1 962	1 648	622	2.29	2.80
Tulare County	110 385	87 061	56.9	64 123	54.8	15 985	65.2	23 324	18 913	8 531	3.28	3.67
Tuolumne County	21 004	14 249	38.4	11 425	32.5	2 018	62.2	6 755	5 453	2 465	2.36	2.82
Ventura County	243 234	182 959	52.8	144 778	52.1	26 528	56.9	60 275	45 931	17 993	3.04	3.46
Yolo County	59 375	37 468	53.2	28 275	51.3	6 580	61.9	21 907	13 829	4 352	2.71	3.25
Yuba County	20 535	14 801	52.8	10 926	49.1	2 740	64.8	5 734	4 456	1 675	2.87	3.34
PLACE												
Acton CDP, Los Angeles County	797	640	53.1	520	51.2	77	63.6	157	119	40	3.00	3.32
Adelanto city, San Bernardino County	4 714	3 843	69.5	2 670	69.3	826	72.4	871	676	184	3.53	3.89
Agoura Hills city, Los Angeles County	6 874	5 591	58.1	4 653	57.3	683	63.4	1 283	948	204	2.98	3.30
Alameda city, Alameda County	30 226	17 858	46.9	13 198	45.3	3 454	54.2	12 368	9 747	2 830	2.35	3.04
Alamo CDP, Contra Costa County	5 406	4 575	47.4	4 220	47.0	238	55.9	831	622	279	2.87	3.10
Albany city, Alameda County	7 011	4 272	54.3	3 156	52.3	882	61.9	2 739	2 049	608	2.34	2.92
Alhambra city, Los Angeles County	29 111	20 669	46.7	14 055	48.7	4 775	45.8	8 442	6 562	2 230	2.88	3.41
Aliso Viejo CDP, Orange County	16 147	10 683	56.9	8 505	55.7	1 640	63.8	5 464	3 846	291	2.49	3.01
Almanor CDP, Plumas County	-	-	(X)	-	(X)	-	(X)	-	-	-	-	-
Alondra Park CDP, Los Angeles County	2 830	2 045	55.8	1 404	55.6	429	59.7	785	588	168	3.05	3.56
Alpaugh CDP, Tulare County	223	167	56.9	119	53.8	29	65.5	56	48	16	3.41	3.89
Alpine CDP, San Diego County	4 775	3 653	47.7	3 030	44.6	404	65.1	1 122	826	334	2.72	3.06
Alpine Village CDP, Alpine County	54	33	33.3	22	36.4	5	-	21	17	5	2.50	3.24
Altadena CDP, Los Angeles County	14 780	10 673	47.3	7 730	47.8	2 249	47.0	4 107	3 222	1 052	2.82	3.29
Alta Sierra CDP, Nevada County	2 577	2 086	33.4	1 867	30.7	165	53.9	491	393	225	2.53	2.78
Alturas city, Modoc County	1 181	753	55.4	539	46.0	167	79.0	428	384	171	2.38	3.00
Alum Rock CDP, Santa Clara County	3 345	2 735	54.4	1 920	57.5	541	47.3	610	435	206	3.98	4.17
Amador City city, Amador County	85	55	36.4	37	29.7	13	46.2	30	23	9	2.31	2.76
American Canyon city, Napa County	3 209	2 452	49.9	1 863	48.7	404	53.5	757	600	298	3.00	3.40
Amesti CDP, Santa Cruz County	760	589	49.7	465	48.6	84	54.8	171	133	67	3.21	3.56
Anaheim city, Orange County	96 969	73 502	56.8	54 586	57.5	12 735	57.2	23 467	17 540	5 952	3.34	3.75
Anderson city, Shasta County	3 372	2 320	57.2	1 435	49.8	682	68.6	1 052	895	404	2.64	3.14
Angels City city, Calaveras County	1 286	856	42.4	634	36.3	158	60.8	430	373	172	2.34	2.82
Angwin CDP, Napa County	811	587	41.4	508	40.6	54	48.1	224	169	29	2.68	3.06

Table 8. **Households and Families: 2000**—Con.

[For information on confidentiality protection, nonsampling error, and definitions, see text]

State County Place	Total households	Family households: Total: Number	Family households: Total: Percent with own children under 18 years	Family households: Married-couple family: Number	Family households: Married-couple family: Percent with own children under 18 years	Family households: Female householder, no husband present: Number	Family households: Female householder, no husband present: Percent with own children under 18 years	Nonfamily households: Total	Nonfamily households: Householder living alone: Total	Nonfamily households: Householder living alone: 65 years and over	Average size: Households	Average size: Families
PLACE—Con.												
Antioch city, Contra Costa County	29 338	23 173	58.6	17 696	57.1	3 967	64.8	6 165	4 666	1 594	3.07	3.42
Apple Valley town, San Bernardino County	18 557	14 358	50.2	10 721	45.2	2 627	65.6	4 199	3 349	1 554	2.90	3.27
Aptos CDP, Santa Cruz County	4 055	2 427	43.1	1 951	39.3	330	57.3	1 628	1 116	333	2.29	2.78
Aptos Hills-Larkin Valley CDP, Santa Cruz County	845	623	45.4	520	43.7	74	58.1	222	149	52	2.79	3.10
Arbuckle CDP, Colusa County	650	533	64.2	411	64.7	82	64.6	117	99	54	3.59	3.98
Arcadia city, Los Angeles County	19 149	14 143	47.7	11 068	48.7	2 284	46.2	5 006	4 274	1 831	2.74	3.23
Arcata city, Humboldt County	7 051	2 815	49.2	1 824	39.9	733	67.9	4 236	2 451	502	2.16	2.81
Arden-Arcade CDP, Sacramento County	42 987	23 409	44.9	16 245	38.7	5 314	61.1	19 578	15 613	4 822	2.19	2.88
Armona CDP, Kings County	961	786	58.4	562	55.9	154	67.5	175	130	55	3.37	3.68
Arnold CDP, Calaveras County	1 864	1 325	30.6	1 147	26.2	124	62.1	539	443	173	2.26	2.65
Aromas CDP	889	732	54.6	610	53.6	70	55.7	157	105	39	3.15	3.42
Monterey County (part)	432	370	56.8	312	55.4	33	60.6	62	35	12	3.30	3.51
San Benito County (part)	457	362	52.5	298	51.7	37	51.4	95	70	27	3.00	3.33
Arroyo Grande city, San Luis Obispo County	6 478	4 350	43.2	3 561	40.0	612	59.6	2 128	1 766	933	2.41	2.94
Artesia city, Los Angeles County	4 470	3 625	50.2	2 699	53.4	630	42.7	845	682	298	3.54	3.87
Arvin city, Kern County	3 010	2 645	71.9	2 037	76.1	413	61.5	365	286	163	4.28	4.51
Ashland CDP, Alameda County	7 223	4 870	59.4	2 868	56.9	1 479	67.3	2 353	1 753	489	2.83	3.39
Atascadero city, San Luis Obispo County	9 531	6 812	50.3	5 286	45.2	1 089	68.4	2 719	2 094	769	2.62	3.05
Atherton town, San Mateo County	2 413	1 984	40.5	1 824	41.1	108	31.5	429	308	182	2.85	3.06
Atwater city, Merced County	7 247	5 670	58.7	4 053	54.7	1 183	70.2	1 577	1 274	503	3.15	3.55
Auberry CDP, Fresno County	722	539	47.7	446	45.5	68	57.4	183	154	72	2.67	3.12
Auburn city, Placer County	5 302	3 284	45.8	2 573	40.9	531	63.8	2 018	1 681	728	2.31	2.91
August CDP, San Joaquin County	2 412	1 736	57.0	1 089	57.0	438	58.4	676	522	223	3.23	3.78
Avalon city, Los Angeles County	1 158	719	61.8	509	58.0	130	73.1	439	362	119	2.65	3.38
Avenal city, Kings County	1 928	1 641	70.7	1 128	71.0	323	74.9	287	218	91	4.14	4.30
Avery CDP, Calaveras County	276	195	39.5	155	36.8	29	51.7	81	64	27	2.43	2.87
Avocado Heights CDP, Los Angeles County	3 758	3 282	52.2	2 482	55.0	532	46.4	476	364	144	4.00	4.16
Azusa city, Los Angeles County	12 549	9 294	58.7	6 237	60.5	2 148	57.3	3 255	2 347	778	3.41	3.90
Bakersfield city, Kern County	83 441	60 959	58.2	43 486	54.8	12 956	68.4	22 482	17 962	6 044	2.92	3.41
Baldwin Park city, Los Angeles County	16 961	15 069	62.9	10 654	67.1	2 963	55.2	1 892	1 379	655	4.44	4.53
Banning city, Riverside County	8 923	6 239	37.6	4 745	31.9	1 117	55.9	2 684	2 298	1 439	2.60	3.11
Barstow city, San Bernardino County	7 647	5 252	53.5	3 471	46.8	1 352	67.1	2 395	1 981	653	2.71	3.27
Bay Point CDP, Contra Costa County	6 525	4 918	60.7	3 278	61.0	1 169	62.7	1 607	1 183	330	3.27	3.70
Bayview CDP, Humboldt County	936	587	49.1	399	41.9	128	59.4	349	262	81	2.48	3.00
Bayview-Montalvin CDP, Contra Costa County	1 461	1 165	47.7	857	49.8	212	40.6	296	242	127	3.42	3.78
Baywood-Los Osos CDP, San Luis Obispo County	5 892	3 879	42.4	3 116	38.4	567	60.1	2 013	1 508	718	2.42	2.91
Beale AFB CDP, Yuba County	1 463	1 357	75.6	1 255	73.6	65	100.0	106	73	-	3.27	3.38
Bear Valley CDP, Alpine County	67	32	46.9	20	40.0	5	40.0	35	28	-	1.99	2.75
Bear Valley Springs CDP, Kern County	1 586	1 329	38.4	1 220	36.4	63	65.1	257	215	105	2.67	2.93
Beaumont city, Riverside County	3 881	2 784	59.3	1 837	55.6	692	69.8	1 097	867	358	2.89	3.39
Beckwourth CDP, Plumas County	147	109	32.1	97	29.9	8	62.5	38	29	16	2.33	2.67
Belden CDP, Plumas County	13	5	80.0	4	75.0	-	(X)	8	5	3	2.00	3.00
Bell city, Los Angeles County	8 918	7 616	67.5	5 168	71.6	1 636	62.8	1 302	981	453	4.05	4.27
Bellflower city, Los Angeles County	23 367	17 117	59.6	10 980	59.0	4 444	63.7	6 250	4 921	1 742	3.09	3.59
Bell Gardens city, Los Angeles County	9 466	8 511	74.8	5 689	78.2	1 851	73.1	955	684	263	4.61	4.69
Belmont city, San Mateo County	10 418	6 547	42.1	5 475	41.4	735	46.8	3 871	2 838	758	2.35	2.89
Belvedere city, Marin County	956	657	34.9	597	32.8	47	51.1	299	258	146	2.22	2.68
Benicia city, Solano County	10 328	7 244	52.4	5 602	49.6	1 227	62.8	3 084	2 440	697	2.60	3.10
Ben Lomond CDP, Santa Cruz County	873	578	55.0	421	50.1	101	71.3	295	191	31	2.66	3.09
Berkeley city, Alameda County	44 955	18 646	42.8	12 972	41.0	4 253	49.9	26 309	17 139	3 564	2.16	2.84
Bermuda Dunes CDP, Riverside County	2 595	1 688	46.7	1 329	41.5	249	67.1	907	664	219	2.40	2.92
Bertsch-Oceanview CDP, Del Norte County	814	571	49.0	401	43.4	117	61.5	243	184	57	2.75	3.21
Bethel Island CDP, Contra Costa County	1 113	605	31.2	458	24.5	84	45.2	508	398	155	2.08	2.66
Beverly Hills city, Los Angeles County	15 035	8 263	44.3	6 584	42.9	1 223	54.0	6 772	5 737	1 698	2.24	3.02
Big Bear City CDP, San Bernardino County	2 290	1 604	46.1	1 238	40.8	247	66.8	686	540	203	2.52	2.97
Big Bear Lake city, San Bernardino County	2 343	1 495	39.6	1 201	33.7	198	66.7	848	690	252	2.31	2.83
Big Bend CDP, Shasta County	70	38	39.5	30	33.3	3	100.0	32	29	9	2.13	2.97
Biggs city, Butte County	571	450	56.4	346	55.5	76	53.9	121	98	51	3.14	3.55
Big Pine CDP, Inyo County	571	403	34.2	340	28.8	32	65.6	168	141	68	2.29	2.70
Big River CDP, San Bernardino County	570	370	26.5	295	21.4	50	44.0	200	158	90	2.22	2.66
Biola CDP, Fresno County	224	203	61.6	153	64.1	35	60.0	21	19	16	4.63	4.78
Bishop city, Inyo County	1 684	832	53.0	564	44.3	199	72.9	852	744	321	2.08	2.93
Blackhawk-Camino Tassajara CDP, Contra Costa County	3 326	3 011	51.0	2 800	50.5	133	60.9	315	224	57	3.01	3.16
Black Point-Green Point CDP, Marin County	479	332	32.2	288	31.9	34	35.3	147	103	28	2.39	2.77
Blairsden CDP, Plumas County	25	12	50.0	9	44.4	-	(X)	13	11	3	2.00	2.67
Bloomington CDP, San Bernardino County	4 950	4 128	60.1	2 958	60.9	800	57.1	822	632	280	3.85	4.15
Blue Lake city, Humboldt County	504	298	46.3	211	36.5	69	73.9	206	159	47	2.25	2.84
Bluewater CDP, San Bernardino County	158	86	10.5	77	5.2	6	66.7	72	66	46	1.68	2.16
Blythe city, Riverside County	4 103	2 976	57.0	2 051	53.1	680	65.7	1 127	940	292	2.91	3.45
Bodega Bay CDP, Sonoma County	669	432	22.5	385	17.9	26	69.2	237	182	61	2.11	2.47
Bodfish CDP, Kern County	840	535	30.5	414	22.2	88	56.8	305	249	148	2.17	2.64
Bolinas CDP, Marin County	486	261	51.0	194	45.9	51	62.7	225	156	22	2.29	2.87
Bombay Beach CDP, Imperial County	178	94	34.0	69	24.6	19	52.6	84	72	46	2.06	2.78
Bonadelle Ranchos-Madera Ranchos CDP, Madera County	2 327	2 047	47.6	1 805	47.1	152	52.6	280	193	55	3.13	3.30
Bonita CDP, San Diego County	4 179	3 399	43.4	2 773	43.1	456	44.3	780	587	221	2.94	3.22
Bonsall CDP, San Diego County	1 285	947	38.4	805	36.8	104	52.9	338	254	96	2.65	3.02
Bootjack CDP, Mariposa County	636	472	39.8	379	35.6	53	64.2	164	134	64	2.50	2.88
Boron CDP, Kern County	801	536	46.6	414	42.3	82	65.9	265	233	79	2.53	3.11
Boronda CDP, Monterey County	309	269	61.0	197	63.5	41	48.8	40	30	9	4.27	4.42
Borrego Springs CDP, San Diego County	1 153	727	30.3	618	25.4	74	67.6	426	340	165	2.20	2.69
Bostonia CDP, San Diego County	5 640	3 776	55.3	2 650	52.3	799	62.2	1 864	1 370	591	2.67	3.19
Boulder Creek CDP, Santa Cruz County	1 630	1 025	50.6	784	46.0	165	63.6	605	417	69	2.50	3.02

Table 8. **Households and Families: 2000**—Con.

[For information on confidentiality protection, nonsampling error, and definitions, see text]

State County Place	Total households	Family households: Total: Number	Family households: Total: Percent with own children under 18 years	Family households: Married-couple family: Number	Family households: Married-couple family: Percent with own children under 18 years	Family households: Female householder, no husband present: Number	Family households: Female householder, no husband present: Percent with own children under 18 years	Nonfamily households: Total	Nonfamily households: Householder living alone: Total	Nonfamily households: Householder living alone: 65 years and over	Average size: Households	Average size: Families
PLACE—Con.												
Bowles CDP, Fresno County	35	30	50.0	25	60.0	5	-	5	4	1	3.66	4.00
Boyes Hot Springs CDP, Sonoma County	2 256	1 496	56.9	1 116	55.9	248	64.1	760	563	145	2.95	3.53
Bradbury city, Los Angeles County	284	240	39.2	197	42.6	25	20.0	44	34	11	3.01	3.21
Bradley CDP, Monterey County	40	29	58.6	21	47.6	6	100.0	11	7	1	3.00	3.38
Brawley city, Imperial County	6 631	5 264	60.5	3 713	59.8	1 158	64.1	1 367	1 133	473	3.28	3.71
Brea city, Orange County	13 067	9 301	48.5	7 398	47.9	1 375	53.5	3 766	3 011	1 113	2.70	3.21
Brentwood city, Contra Costa County	7 497	6 127	58.6	5 205	57.6	621	68.6	1 370	1 079	489	3.10	3.43
Bret Harte CDP, Stanislaus County	1 174	1 013	63.7	698	66.9	209	56.0	161	114	63	4.40	4.59
Brisbane city, San Mateo County	1 620	850	43.8	652	40.6	132	55.3	770	564	102	2.20	2.89
Broadmoor CDP, San Mateo County	1 275	984	45.2	765	48.6	166	31.9	291	207	110	3.11	3.48
Bucks Lake CDP, Plumas County	7	5	20.0	5	20.0	-	(X)	2	2	-	2.43	3.00
Buellton city, Santa Barbara County	1 433	1 000	49.7	834	49.3	114	52.6	433	342	153	2.67	3.17
Buena Park city, Orange County	23 332	18 733	53.6	13 771	55.0	3 452	51.3	4 599	3 361	1 256	3.32	3.64
Buena Vista CDP, Santa Clara County	539	321	64.5	184	67.4	95	63.2	218	151	26	3.14	3.83
Burbank city, Los Angeles County	41 608	24 362	48.6	17 797	48.1	4 792	52.5	17 246	13 977	4 068	2.39	3.14
Burbank CDP, Santa Clara County	2 027	1 142	52.6	748	50.7	255	62.0	885	662	129	2.58	3.32
Burlingame city, San Mateo County	12 511	6 954	43.4	5 640	43.2	967	45.1	5 557	4 448	1 249	2.21	2.93
Burney CDP, Shasta County	1 311	913	48.1	713	42.2	154	68.2	398	344	179	2.45	2.96
Buttonwillow CDP, Kern County	328	271	68.3	202	69.8	47	68.1	57	50	26	3.81	4.25
Byron CDP, Contra Costa County	286	204	51.0	154	52.6	33	54.5	82	63	28	2.85	3.36
Bystrom CDP, Stanislaus County	1 308	1 011	55.2	700	54.1	207	60.4	297	226	81	3.41	3.84
Cabazon CDP, Riverside County	721	512	52.9	319	50.2	150	58.7	209	162	65	2.93	3.46
Calabasas city, Los Angeles County	7 229	5 543	56.4	4 650	54.6	651	67.7	1 686	1 228	300	2.76	3.14
Calexico city, Imperial County	6 814	5 983	60.9	4 170	63.6	1 501	57.2	831	710	472	3.96	4.21
California City city, Kern County	3 067	2 257	53.0	1 712	46.5	400	75.0	810	649	221	2.72	3.15
Calimesa city, Riverside County	2 982	2 006	36.0	1 618	32.9	274	46.7	976	839	502	2.36	2.87
Calipatria city, Imperial County	899	757	59.8	550	59.8	158	62.0	142	127	50	3.55	3.90
Calistoga city, Napa County	2 042	1 243	47.6	964	46.7	167	60.5	799	641	350	2.51	3.20
Calwa CDP, Fresno County	208	177	52.5	118	56.8	46	41.3	31	19	9	3.66	3.90
Camarillo city, Ventura County	21 438	15 240	46.4	12 790	44.5	1 751	57.1	6 198	5 165	2 917	2.62	3.12
Cambria CDP, San Luis Obispo County	2 816	1 882	27.8	1 622	24.0	200	53.0	934	755	371	2.21	2.63
Cambrian Park CDP, Santa Clara County	1 127	854	47.2	651	48.1	132	44.7	273	188	76	2.88	3.20
Cameron Park CDP, El Dorado County	5 537	4 149	49.9	3 314	45.3	601	70.0	1 388	1 064	389	2.63	3.00
Campbell city, Santa Clara County	15 920	9 121	48.8	6 787	48.0	1 602	52.2	6 799	4 846	1 114	2.38	3.02
Camp Pendleton North CDP, San Diego County	1 408	1 375	73.7	1 272	71.9	76	97.4	33	24	-	3.15	3.15
Camp Pendleton South CDP, San Diego County	2 004	1 948	82.8	1 805	81.7	96	99.0	56	48	-	3.53	3.56
Cantua Creek CDP, Fresno County	141	132	71.2	113	76.1	5	60.0	9	4	-	4.51	4.52
Canyondam CDP, Plumas County	21	11	27.3	7	-	1	-	10	9	-	1.76	2.18
Canyon Lake city, Riverside County	3 643	2 940	43.2	2 567	41.2	245	56.7	703	522	249	2.73	3.00
Capitola city, Santa Cruz County	4 692	2 279	46.6	1 553	41.3	521	58.9	2 413	1 738	594	2.11	2.79
Caribou CDP, Plumas County	-	-	(X)	-	(X)	-	(X)	-	-	-	-	-
Carlsbad city, San Diego County	31 521	20 894	46.3	17 129	44.1	2 701	58.2	10 627	7 830	2 575	2.46	2.96
Carmel-by-the-Sea city, Monterey County	2 285	1 109	23.9	924	19.3	132	51.5	1 176	1 007	459	1.79	2.39
Carmel Valley Village CDP, Monterey County	1 963	1 279	40.8	1 061	37.8	151	57.6	684	510	191	2.39	2.86
Carmichael CDP, Sacramento County	20 631	13 226	45.9	9 627	40.1	2 659	61.8	7 405	5 987	2 166	2.36	2.90
Carpinteria city, Santa Barbara County	4 989	3 334	49.8	2 575	49.7	524	51.1	1 655	1 273	522	2.82	3.38
Carrick CDP, Siskiyou County	56	38	65.8	30	63.3	4	75.0	18	13	6	2.79	3.37
Carson city, Los Angeles County	24 648	20 243	47.7	14 463	50.8	4 244	40.4	4 405	3 506	1 451	3.59	3.92
Cartago CDP, Inyo County	40	25	60.0	16	50.0	6	83.3	15	13	5	2.73	3.36
Caruthers CDP, Fresno County	572	481	59.5	380	61.8	65	40.0	91	84	55	3.66	4.01
Casa Conejo CDP, Ventura County	985	810	51.6	666	52.9	98	43.9	175	114	57	3.22	3.45
Casa de Oro-Mount Helix CDP, San Diego County	7 012	5 287	40.4	4 305	37.9	684	52.2	1 725	1 224	540	2.67	2.99
Castro Valley CDP, Alameda County	21 606	15 019	46.5	11 663	45.2	2 377	52.0	6 587	5 005	2 007	2.58	3.05
Castroville CDP, Monterey County	1 434	1 280	65.5	935	70.5	244	53.7	154	114	58	4.69	4.78
Cathedral City city, Riverside County	14 027	9 628	57.3	7 117	55.7	1 675	65.2	4 399	3 252	1 549	3.03	3.63
Cayucos CDP, San Luis Obispo County	1 405	809	34.0	652	27.9	105	62.9	596	472	185	2.08	2.62
Ceres city, Stanislaus County	10 435	8 532	59.5	6 239	59.0	1 641	63.4	1 903	1 467	629	3.31	3.62
Cerritos city, Los Angeles County	15 390	13 657	46.1	11 369	47.9	1 670	39.0	1 733	1 363	480	3.34	3.54
Challenge-Brownsville CDP, Yuba County	491	322	26.7	266	23.3	38	44.7	169	145	82	2.17	2.65
Channel Islands Beach CDP, Ventura County	1 362	784	42.6	571	35.4	137	62.0	578	363	55	2.31	2.72
Charter Oak CDP, Los Angeles County	3 048	2 254	55.2	1 530	54.4	553	58.8	794	604	200	2.95	3.41
Cherryland CDP, Alameda County	4 658	3 019	57.4	1 911	57.1	747	61.4	1 639	1 206	353	2.87	3.46
Cherry Valley CDP, Riverside County	2 434	1 741	28.1	1 505	26.6	158	37.3	693	596	381	2.39	2.80
Chester CDP, Plumas County	956	647	47.9	517	41.0	91	76.9	309	269	107	2.38	2.90
Chico city, Butte County	23 476	11 641	54.7	8 079	49.2	2 644	70.2	11 835	6 874	1 902	2.42	3.03
Chilcoot-Vinton CDP, Plumas County	163	101	49.5	85	44.7	10	100.0	62	59	13	2.37	3.12
China Lake Acres CDP, Kern County	702	498	39.4	392	34.4	78	57.7	204	166	75	2.51	2.95
Chinese Camp CDP, Tuolumne County	57	39	46.2	31	45.2	7	42.9	18	17	5	2.56	3.18
Chino city, San Bernardino County	17 304	14 102	58.1	10 817	59.1	2 238	57.0	3 202	2 432	906	3.43	3.77
Chino Hills city, San Bernardino County	20 039	17 075	63.2	14 545	64.1	1 696	60.1	2 964	2 170	322	3.33	3.61
Chowchilla city, Madera County	2 562	1 909	53.9	1 417	51.1	339	63.4	653	562	324	2.94	3.42
Chualar CDP, Monterey County	279	262	75.6	216	81.0	33	57.6	17	11	5	5.18	5.22
Chula Vista city, San Diego County	57 705	43 549	53.9	32 144	53.6	8 571	57.1	14 156	11 239	4 556	2.99	3.44
Citrus CDP, Los Angeles County	2 614	2 175	56.5	1 553	59.4	434	47.7	439	290	83	4.03	4.29
Citrus Heights city, Sacramento County	33 478	21 647	47.7	15 527	43.7	4 318	57.7	11 831	9 006	3 173	2.52	3.06
Claremont city, Los Angeles County	11 281	7 810	45.2	6 286	43.3	1 172	56.1	3 471	2 810	1 196	2.56	3.08
Clayton city, Contra Costa County	3 883	3 208	47.5	2 898	46.8	214	55.6	675	506	152	2.76	3.04
Clearlake city, Lake County	5 532	3 312	44.1	2 105	32.9	868	65.8	2 220	1 822	892	2.35	2.96
Clearlake Oaks CDP, Lake County	1 194	655	27.8	501	18.4	114	58.8	539	454	241	2.01	2.58
Clio CDP, Plumas County	39	26	46.2	22	40.9	3	66.7	13	11	6	2.31	2.81
Cloverdale city, Sonoma County	2 495	1 742	52.1	1 379	49.1	227	63.4	753	621	317	2.71	3.24
Clovis city, Fresno County	24 347	17 665	57.4	13 251	55.1	3 219	64.4	6 682	5 420	1 982	2.79	3.29
Clyde CDP, Contra Costa County	267	175	56.0	139	53.2	27	66.7	92	67	14	2.60	3.14
Coachella city, Riverside County	4 807	4 482	70.6	3 195	74.9	933	62.6	325	254	110	4.72	4.80
Coalinga city, Fresno County	3 515	2 631	63.1	1 974	60.0	457	74.0	884	724	289	3.09	3.59

Table 8. **Households and Families: 2000**—Con.

[For information on confidentiality protection, nonsampling error, and definitions, see text]

State County Place	Total households	Family households: Total: Number	Family households: Total: Percent with own children under 18 years	Family households: Married-couple family: Number	Family households: Married-couple family: Percent with own children under 18 years	Family households: Female householder, no husband present: Number	Family households: Female householder, no husband present: Percent with own children under 18 years	Nonfamily households: Total	Nonfamily households: Householder living alone: Total	Nonfamily households: Householder living alone: 65 years and over	Average size: Households	Average size: Families
PLACE—Con.												
Cobb CDP, Lake County	637	457	45.7	370	40.3	55	76.4	180	133	29	2.56	2.95
Colfax city, Placer County	614	395	55.4	258	46.1	93	69.9	219	175	83	2.43	2.97
Colma town, San Mateo County	329	245	48.6	188	51.6	39	41.0	84	57	33	3.47	3.92
Colton city, San Bernardino County	14 520	10 904	62.0	7 012	61.8	2 835	65.5	3 616	2 810	673	3.26	3.76
Columbia CDP, Tuolumne County	1 063	659	36.4	471	24.2	138	68.8	404	316	152	2.18	2.65
Colusa city, Colusa County	1 897	1 366	56.4	1 038	53.8	224	67.0	531	450	205	2.81	3.33
Commerce city, Los Angeles County	3 284	2 685	57.8	1 783	61.0	655	52.8	599	508	302	3.80	4.17
Compton city, Los Angeles County	22 327	18 613	60.8	10 566	65.6	6 190	56.0	3 714	2 952	1 223	4.16	4.45
Concord city, Contra Costa County	44 020	30 322	49.9	22 613	48.7	5 399	55.7	13 698	10 228	3 159	2.74	3.22
Concow CDP, Butte County	459	319	34.5	245	24.9	37	70.3	140	107	37	2.39	2.74
Copperopolis CDP, Calaveras County	959	717	36.5	604	31.5	80	67.5	242	189	80	2.46	2.81
Corcoran city, Kings County	2 769	2 229	61.7	1 508	60.2	497	67.6	540	442	175	3.44	3.83
Corning city, Tehama County	2 422	1 643	59.2	1 093	54.0	395	68.4	779	652	340	2.76	3.33
Corona city, Riverside County	37 839	30 391	61.7	24 156	62.2	4 230	62.4	7 448	5 466	1 449	3.29	3.64
Coronado city, San Diego County	7 734	4 935	42.3	4 179	39.9	574	55.2	2 799	2 388	1 030	2.27	2.84
Corralitos CDP, Santa Cruz County	815	622	47.6	530	46.8	70	50.0	193	131	39	2.86	3.22
Corte Madera town, Marin County	3 776	2 472	49.4	1 967	47.1	378	58.2	1 304	937	296	2.41	2.89
Costa Mesa city, Orange County	39 206	22 766	50.3	16 762	50.3	4 028	53.1	16 440	11 006	2 489	2.69	3.34
Cotati city, Sonoma County	2 532	1 609	55.6	1 135	51.5	331	66.5	923	604	136	2.55	3.05
Coto de Caza CDP, Orange County	4 049	3 646	62.3	3 378	62.2	164	67.7	403	305	43	3.22	3.40
Cottonwood CDP, Shasta County	1 068	776	58.6	550	54.5	174	70.1	292	235	93	2.77	3.22
Country Club CDP, San Joaquin County	3 596	2 531	47.3	1 812	42.9	507	60.2	1 065	837	403	2.62	3.10
Covelo CDP, Mendocino County	442	302	43.0	191	33.5	89	58.4	140	115	33	2.66	3.17
Covina city, Los Angeles County	15 971	11 762	52.2	8 247	50.8	2 596	56.5	4 209	3 321	1 234	2.89	3.36
Crescent City city, Del Norte County	1 578	920	61.0	527	45.5	324	81.2	658	565	214	2.40	3.12
Crescent City North CDP, Del Norte County	1 567	1 022	53.1	664	44.3	274	69.0	545	437	152	2.56	3.12
Crescent Mills CDP, Plumas County	98	73	50.7	53	43.4	18	77.8	25	25	10	2.63	3.14
Crest CDP, San Diego County	964	746	47.2	610	46.1	89	57.3	218	161	41	2.79	3.12
Crestline CDP, San Bernardino County	4 000	2 769	48.2	2 118	42.8	425	68.7	1 231	987	263	2.55	3.04
C-Road CDP, Plumas County	61	50	38.0	41	41.5	3	-	11	10	3	2.49	2.80
Crockett CDP, Contra Costa County	1 491	848	38.6	598	32.4	168	56.0	643	516	166	2.14	2.75
Cromberg CDP, Plumas County	123	76	44.7	70	42.9	5	60.0	47	35	11	2.36	2.96
Cudahy city, Los Angeles County	5 419	4 809	74.4	3 119	77.7	1 177	72.8	610	439	190	4.47	4.58
Culver City city, Los Angeles County	16 611	9 513	45.7	6 782	43.5	2 129	54.0	7 098	5 727	1 544	2.31	3.02
Cupertino city, Santa Clara County	18 204	13 613	55.6	11 624	57.0	1 428	50.1	4 591	3 567	1 170	2.75	3.19
Cutler CDP, Tulare County	909	826	66.1	574	70.6	157	61.8	83	46	27	4.94	4.81
Cutten CDP, Humboldt County	1 197	799	45.8	587	39.5	149	65.8	398	293	107	2.40	2.85
Cypress city, Orange County	15 654	12 243	49.7	9 387	49.3	2 082	52.0	3 411	2 750	1 039	2.93	3.31
Daly City city, San Mateo County	30 775	23 089	45.4	16 785	48.6	4 364	38.8	7 686	5 558	2 048	3.34	3.78
Dana Point city, Orange County	14 456	9 286	40.8	7 432	37.7	1 273	53.9	5 170	3 755	1 020	2.41	2.90
Danville town, Contra Costa County	14 816	11 865	52.7	10 472	51.8	1 049	59.4	2 951	2 295	826	2.78	3.13
Darwin CDP, Inyo County	36	14	21.4	8	-	5	60.0	22	20	3	1.50	2.00
Davis city, Yolo County	22 948	11 291	53.6	8 784	52.1	1 874	63.4	11 657	5 727	1 184	2.50	3.00
Day Valley CDP, Santa Cruz County	1 283	947	48.3	814	46.1	82	59.8	336	238	74	2.78	3.15
Deer Park CDP, Napa County	575	395	38.7	339	36.6	37	59.5	180	142	37	2.45	2.88
Del Aire CDP, Los Angeles County	2 871	2 191	53.0	1 671	55.1	345	45.5	680	524	204	3.13	3.57
Delano city, Kern County	8 409	7 245	65.3	5 068	67.0	1 547	63.7	1 164	912	453	4.02	4.27
Delhi CDP, Merced County	2 126	1 832	65.4	1 427	66.1	261	60.9	294	230	93	3.75	4.00
Delleker CDP, Plumas County	264	180	47.8	145	44.1	29	65.5	84	72	29	2.55	3.12
Del Mar city, San Diego County	2 178	1 083	31.0	932	30.0	104	38.5	1 095	797	162	2.01	2.61
Del Monte Forest CDP, Monterey County	2 092	1 456	21.4	1 333	20.5	99	29.3	636	518	353	2.17	2.52
Del Rey CDP, Fresno County	240	212	54.2	142	55.6	54	55.6	28	19	11	3.96	4.05
Del Rey Oaks city, Monterey County	704	450	38.2	371	36.7	61	49.2	254	191	66	2.34	2.86
Del Rio CDP, Stanislaus County	407	361	40.4	329	40.1	21	47.6	46	39	26	2.87	3.04
Denair CDP, Stanislaus County	1 131	907	52.6	717	52.0	135	56.3	224	174	75	3.05	3.41
Derby Acres CDP, Kern County	125	101	44.6	83	42.2	10	60.0	24	16	7	3.01	3.24
Desert Hot Springs city, Riverside County	5 859	3 757	60.3	2 304	54.2	1 051	72.4	2 102	1 620	578	2.80	3.45
Desert Shores CDP, Imperial County	279	181	43.6	141	46.8	15	46.7	98	81	51	2.84	3.60
Desert View Highlands CDP, Los Angeles County	731	565	56.8	406	55.7	114	54.4	166	140	54	3.20	3.66
Diablo CDP, Contra Costa County	341	309	41.7	291	42.6	12	33.3	32	28	16	2.90	3.03
Diamond Bar city, Los Angeles County	17 651	14 801	52.9	12 052	54.2	1 957	50.8	2 850	2 201	472	3.18	3.47
Diamond Springs CDP, El Dorado County	1 984	1 328	42.4	1 049	38.5	217	54.8	656	536	334	2.45	2.98
Dillon Beach CDP, Marin County	155	103	26.2	92	23.9	7	28.6	52	43	16	2.06	2.47
Dinuba city, Tulare County	4 493	3 724	63.1	2 688	62.5	748	67.1	769	647	378	3.72	4.02
Discovery Bay CDP, Contra Costa County	3 349	2 637	42.9	2 388	40.6	143	62.2	712	468	96	2.64	2.91
Dixon city, Solano County	5 073	4 167	58.2	3 397	57.1	492	61.8	906	658	226	3.17	3.45
Dixon Lane-Meadow Creek CDP, Inyo County	1 142	794	40.7	650	35.4	102	64.7	348	314	182	2.37	2.87
Dollar Point CDP, Placer County	681	388	39.2	318	34.6	51	56.9	293	184	37	2.26	2.67
Dorrington CDP, Calaveras County	336	236	23.7	218	22.0	10	30.0	100	85	21	2.16	2.56
Dorris city, Siskiyou County	342	240	46.7	178	39.3	51	64.7	102	93	45	2.59	3.13
Dos Palos city, Merced County	1 424	1 116	58.2	833	55.5	209	66.5	308	266	125	3.20	3.63
Downey city, Los Angeles County	33 989	25 997	54.6	18 404	54.7	5 361	57.2	7 992	6 479	2 744	3.11	3.55
Duarte city, Los Angeles County	6 635	4 892	52.8	3 638	54.8	900	47.2	1 743	1 427	626	3.16	3.70
Dublin city, Alameda County	9 325	6 505	50.7	5 310	49.4	852	59.3	2 820	1 987	262	2.65	3.13
Ducor CDP, Tulare County	120	101	55.4	80	61.3	11	27.3	19	15	6	4.18	4.58
Dunsmuir city, Siskiyou County	867	492	41.7	374	33.7	89	67.4	375	307	142	2.22	2.84
Durham CDP, Butte County	1 914	1 467	48.8	1 228	46.6	152	62.5	447	359	146	2.72	3.10
Dustin Acres CDP, Kern County	199	162	51.9	133	49.6	14	64.3	37	31	12	2.94	3.25
Earlimart CDP, Tulare County	1 501	1 320	67.2	899	68.9	284	61.6	181	132	68	4.39	4.61
East Blythe CDP, Riverside County	2	1	-	1	-	-	(X)	1	1	1	1.50	2.00
East Compton CDP, Los Angeles County	1 849	1 669	69.2	1 100	75.1	415	62.2	180	138	46	5.01	4.97
East Foothills CDP, Santa Clara County	2 711	2 091	39.8	1 717	40.8	258	36.4	620	412	197	2.97	3.30
East Hemet CDP, Riverside County	4 831	3 788	54.1	2 786	49.4	730	67.1	1 043	841	380	3.03	3.38
East La Mirada CDP, Los Angeles County	3 321	2 482	49.2	1 931	48.9	398	48.7	839	658	284	2.86	3.32
East Los Angeles CDP, Los Angeles County	29 844	25 074	61.5	15 859	67.4	6 466	54.9	4 770	3 737	1 898	4.15	4.42

Table 8. **Households and Families: 2000**—Con.

[For information on confidentiality protection, nonsampling error, and definitions, see text]

State County Place	Total households	Family households: Total: Number	Family households: Total: Percent with own children under 18 years	Family households: Married-couple family: Number	Family households: Married-couple family: Percent with own children under 18 years	Family households: Female householder, no husband present: Number	Family households: Female householder, no husband present: Percent with own children under 18 years	Nonfamily households: Total	Nonfamily households: Householder living alone: Total	Nonfamily households: Householder living alone: 65 years and over	Average size: Households	Average size: Families
PLACE—Con.												
East Oakdale CDP, Stanislaus County	989	825	39.6	750	38.4	53	50.9	164	134	58	2.77	3.03
Easton CDP, Fresno County	623	499	43.9	388	42.5	77	51.9	124	109	52	3.16	3.57
East Orosi CDP, Tulare County	102	89	65.2	55	72.7	24	62.5	13	10	3	4.18	4.33
East Palo Alto city, San Mateo County	6 976	5 275	62.6	3 361	67.9	1 383	55.3	1 701	1 272	313	4.20	4.64
East Pasadena CDP, Los Angeles County	2 038	1 503	46.9	1 182	48.8	218	41.7	535	435	154	2.95	3.43
East Porterville CDP, Tulare County	1 709	1 413	61.2	910	62.9	335	62.4	296	210	96	3.93	4.20
East Quincy CDP, Plumas County	1 016	668	49.1	504	39.9	116	74.1	348	277	68	2.32	2.80
East Richmond Heights CDP, Contra Costa County	1 377	886	36.7	670	36.3	157	39.5	491	371	139	2.43	2.94
East San Gabriel CDP, Los Angeles County	5 201	3 706	48.1	2 775	48.7	631	49.6	1 495	1 183	369	2.79	3.28
East Shore CDP, Plumas County	87	63	15.9	60	11.7	1	100.0	24	18	7	2.03	2.29
East Sonora CDP, Tuolumne County	1 064	600	27.3	493	22.3	75	50.7	464	423	322	1.94	2.53
Edgewood CDP, Siskiyou County	25	19	31.6	16	18.8	1	100.0	6	4	2	2.68	3.05
Edwards AFB CDP, Kern County	1 678	1 516	74.5	1 425	73.3	51	92.2	162	152	-	3.19	3.38
El Cajon city, San Diego County	34 199	23 163	54.7	15 715	50.7	5 461	65.0	11 036	8 247	2 899	2.70	3.21
El Centro city, Imperial County	11 439	8 908	60.8	6 162	59.2	2 136	66.5	2 531	2 156	838	3.23	3.71
El Cerrito city, Contra Costa County	10 208	5 970	35.4	4 637	34.6	991	38.6	4 238	3 106	1 302	2.25	2.81
El Cerrito CDP, Riverside County	1 292	1 123	52.5	939	52.7	118	46.6	169	122	28	3.55	3.74
El Dorado Hills CDP, El Dorado County	5 896	5 207	57.4	4 685	55.9	382	72.0	689	553	160	3.06	3.26
Eldridge CDP, Sonoma County	521	322	58.1	241	52.3	54	83.3	199	158	30	2.44	3.10
El Granada CDP, San Mateo County	2 028	1 512	52.8	1 253	50.9	167	62.3	516	361	59	2.82	3.18
Elk Grove CDP, Sacramento County	18 526	15 366	59.6	12 036	58.6	2 334	65.6	3 160	2 383	645	3.22	3.51
Elkhorn CDP, Monterey County	523	411	45.0	344	43.9	46	52.2	112	74	17	3.04	3.34
Elmira CDP, Solano County	86	52	46.2	34	44.1	11	45.5	34	31	6	2.38	3.12
El Monte city, Los Angeles County	27 034	22 995	62.7	15 413	66.7	4 988	59.6	4 039	2 945	1 329	4.24	4.43
El Paso de Robles (Paso Robles) city, San Luis Obispo County	8 556	6 042	52.9	4 569	49.3	1 072	64.8	2 514	2 028	974	2.73	3.23
El Rio CDP, Ventura County	1 467	1 274	52.8	934	54.6	228	47.8	193	155	91	4.22	4.31
El Segundo city, Los Angeles County	7 060	3 908	50.7	2 931	49.5	708	55.5	3 152	2 420	532	2.27	3.00
El Sobrante CDP, Contra Costa County	4 676	3 171	48.1	2 224	43.7	693	60.0	1 505	1 151	389	2.61	3.11
El Verano CDP, Sonoma County	1 461	982	53.3	756	52.6	171	60.2	479	366	125	2.69	3.26
Emerald Lake Hills CDP, San Mateo County	1 437	1 121	44.3	1 008	44.2	63	47.6	316	213	57	2.69	2.97
Emeryville city, Alameda County	3 975	1 166	36.4	717	29.8	330	51.2	2 809	2 205	357	1.71	2.69
Empire CDP, Stanislaus County	1 160	882	51.2	610	53.1	189	47.6	278	239	105	3.30	3.77
Encinitas city, San Diego County	22 830	14 283	49.5	11 432	47.7	2 011	58.6	8 547	5 864	1 581	2.52	3.06
Escalon city, San Joaquin County	2 056	1 597	53.2	1 259	51.1	239	61.9	459	402	215	2.89	3.31
Escondido city, San Diego County	43 817	31 162	54.9	23 626	52.9	5 133	63.9	12 655	9 801	4 417	3.01	3.50
Esparto CDP, Yolo County	589	447	56.2	353	56.7	58	58.6	142	120	63	3.15	3.68
Etna city, Siskiyou County	329	211	43.6	161	36.6	38	65.8	118	102	58	2.37	2.98
Eureka city, Humboldt County	10 957	5 886	48.0	3 818	39.4	1 532	65.6	5 071	3 871	1 295	2.26	2.93
Exeter city, Tulare County	3 001	2 327	58.1	1 668	54.4	467	68.3	674	563	298	3.02	3.43
Fairbanks Ranch CDP, San Diego County	734	655	49.2	626	48.4	16	75.0	79	58	19	3.06	3.20
Fairfax town, Marin County	3 306	1 813	50.0	1 362	45.2	330	66.1	1 493	1 029	245	2.20	2.76
Fairfield city, Solano County	30 870	24 018	55.4	18 031	53.3	4 378	63.2	6 852	5 251	1 704	2.98	3.33
Fair Oaks CDP, Sacramento County	11 203	7 847	42.2	6 319	38.4	1 103	57.0	3 356	2 636	733	2.47	2.91
Fairview CDP, Alameda County	3 281	2 429	44.1	1 910	44.4	380	43.2	852	592	197	2.84	3.22
Fallbrook CDP, San Diego County	9 367	7 344	50.3	5 933	47.7	959	63.0	2 023	1 574	786	3.07	3.40
Fall River Mills CDP, Shasta County	261	173	52.6	120	38.3	41	85.4	88	83	39	2.46	3.01
Farmersville city, Tulare County	2 151	1 855	63.6	1 329	65.2	356	58.7	296	228	115	4.05	4.32
Farmington CDP, San Joaquin County	84	67	44.8	53	39.6	9	66.7	17	14	3	3.12	3.48
Fellows CDP, Kern County	56	40	40.0	33	36.4	5	40.0	16	11	4	2.73	3.10
Felton CDP, Santa Cruz County	393	256	44.9	209	43.5	34	50.0	137	100	18	2.57	3.06
Ferndale city, Humboldt County	611	392	40.1	324	36.1	57	52.6	219	184	91	2.26	2.83
Fetters Hot Springs-Agua Caliente CDP, Sonoma County	885	585	54.7	400	53.8	131	59.5	300	226	58	2.78	3.32
Fillmore city, Ventura County	3 762	3 034	56.8	2 345	57.1	483	54.9	728	605	341	3.56	3.94
Firebaugh city, Fresno County	1 418	1 247	67.7	942	69.7	209	67.5	171	133	70	4.01	4.28
Florence-Graham CDP, Los Angeles County	13 354	11 617	69.8	7 241	75.7	3 029	63.6	1 737	1 358	608	4.51	4.71
Florin CDP, Sacramento County	9 165	6 571	53.3	4 082	47.4	1 919	66.0	2 594	2 092	947	2.98	3.51
Folsom city, Sacramento County	17 196	12 527	53.7	10 609	51.9	1 379	63.4	4 669	3 754	1 225	2.61	3.08
Fontana city, San Bernardino County	34 014	29 022	67.5	21 273	68.9	5 264	66.1	4 992	3 708	1 210	3.78	4.02
Foothill Farms CDP, Sacramento County	6 563	4 460	53.4	2 766	46.5	1 226	66.1	2 103	1 591	431	2.65	3.13
Foothill Ranch CDP, Orange County	3 816	2 977	64.0	2 640	63.8	226	69.5	839	623	25	2.86	3.27
Ford City CDP, Kern County	1 241	882	50.6	611	44.7	179	65.4	359	305	130	2.83	3.28
Foresthill CDP, Placer County	673	466	55.2	334	48.5	87	69.0	207	150	50	2.66	3.14
Forest Meadows CDP, Calaveras County	531	399	28.1	366	25.4	26	57.7	132	114	52	2.25	2.58
Forestville CDP, Sonoma County	941	593	50.6	455	46.8	110	62.7	348	248	65	2.48	3.05
Fort Bragg city, Mendocino County	2 840	1 645	51.9	1 147	46.7	369	67.8	1 195	1 009	425	2.35	3.04
Fort Jones city, Siskiyou County	298	186	46.2	133	35.3	38	71.1	112	100	53	2.21	2.81
Fortuna city, Humboldt County	4 185	2 777	48.1	2 075	42.2	515	66.8	1 408	1 175	591	2.45	2.98
Foster City city, San Mateo County	11 613	7 928	44.7	6 699	44.3	889	49.8	3 685	2 739	584	2.47	2.97
Fountain Valley city, Orange County	18 162	14 227	43.8	11 511	44.8	1 903	41.9	3 935	2 912	990	3.00	3.35
Fowler city, Fresno County	1 242	962	57.7	671	56.5	222	63.1	280	243	137	3.16	3.65
Frazier Park CDP, Kern County	922	601	54.7	453	51.7	97	63.9	321	265	87	2.55	3.20
Freedom CDP, Santa Cruz County	1 596	1 183	56.3	875	58.6	200	54.0	413	336	237	3.75	4.23
Fremont city, Alameda County	68 237	52 228	52.5	42 757	53.7	6 307	50.3	16 009	11 287	2 781	2.96	3.34
French Camp CDP, San Joaquin County	576	439	49.7	296	46.3	87	57.5	137	111	45	3.14	3.57
French Gulch CDP, Shasta County	109	72	31.9	61	26.2	7	57.1	37	27	12	2.33	2.71
Fresno city, Fresno County	140 079	97 923	57.8	64 622	55.0	24 652	65.5	42 156	32 646	11 055	2.99	3.57
Friant CDP, Fresno County	226	148	29.7	121	27.3	17	35.3	78	63	22	2.27	2.70
Fruitdale CDP, Santa Clara County	348	213	50.2	163	50.3	37	48.6	135	98	25	2.49	3.07
Fullerton city, Orange County	43 609	29 625	48.5	22 575	48.4	4 794	51.9	13 984	10 229	3 168	2.83	3.37
Furnace Creek CDP, Inyo County	15	9	44.4	5	20.0	3	66.7	6	6	2	2.07	2.33
Galt city, Sacramento County	5 974	4 885	60.8	3 891	60.3	692	63.7	1 089	869	390	3.23	3.57
Gardena city, Los Angeles County	20 324	14 031	48.5	9 038	47.7	3 670	54.0	6 293	5 191	1 676	2.80	3.38
Garden Acres CDP, San Joaquin County	2 760	2 190	56.6	1 503	58.5	475	53.1	570	451	202	3.53	3.96

Table 8. **Households and Families: 2000**—Con.

[For information on confidentiality protection, nonsampling error, and definitions, see text]

State County Place	Total households	Family households: Total: Number	Family households: Total: Percent with own children under 18 years	Family households: Married-couple family: Number	Family households: Married-couple family: Percent with own children under 18 years	Family households: Female householder, no husband present: Number	Family households: Female householder, no husband present: Percent with own children under 18 years	Nonfamily households: Total	Nonfamily households: Householder living alone: Total	Nonfamily households: Householder living alone: 65 years and over	Average size: Households	Average size: Families
PLACE—Con.												
Garden Grove city, Orange County	45 791	36 460	53.4	27 354	56.6	5 936	47.2	9 331	6 977	2 726	3.56	3.90
Gazelle CDP, Siskiyou County	57	39	35.9	28	25.0	6	83.3	18	14	6	2.39	2.77
Georgetown CDP, El Dorado County	389	267	41.2	212	35.8	33	60.6	122	100	43	2.46	2.92
Gerber-Las Flores CDP, Tehama County	451	339	59.9	250	56.4	55	76.4	112	89	41	3.08	3.55
Gilroy city, Santa Clara County	11 869	9 590	59.0	7 222	58.9	1 685	60.9	2 279	1 702	696	3.46	3.74
Glen Avon CDP, Riverside County	4 740	3 242	53.1	2 447	53.2	514	52.9	1 498	1 279	683	3.11	3.79
Glendale city, Los Angeles County	71 805	49 636	47.7	37 566	50.3	8 508	43.8	22 169	18 440	6 275	2.68	3.27
Glendora city, Los Angeles County	16 819	12 861	50.4	10 106	50.1	2 043	51.7	3 958	3 206	1 321	2.88	3.30
Glen Ellen CDP, Sonoma County	340	220	53.6	168	47.0	36	77.8	120	85	13	2.39	2.91
Golden Hills CDP, Kern County	2 547	2 020	58.0	1 658	54.2	239	73.2	527	455	155	2.92	3.30
Gold River CDP, Sacramento County	3 180	2 391	45.8	2 149	43.9	178	65.2	789	641	229	2.51	2.91
Goleta CDP, Santa Barbara County	19 954	13 467	45.3	10 989	44.3	1 736	49.7	6 487	4 489	1 750	2.72	3.18
Gonzales city, Monterey County	1 695	1 502	68.9	1 152	70.7	241	67.6	193	157	68	4.42	4.61
Goshen CDP, Tulare County	593	507	55.4	341	55.4	109	57.8	86	64	23	3.98	4.21
Graeagle CDP, Plumas County	412	280	20.0	259	17.8	14	42.9	132	111	59	2.02	2.40
Grand Terrace city, San Bernardino County	4 221	3 052	48.5	2 282	46.3	568	55.5	1 169	915	237	2.70	3.15
Granite Bay CDP, Placer County	6 474	5 585	52.2	4 986	51.4	407	59.5	889	689	226	2.99	3.22
Granite Hills CDP, San Diego County	1 043	896	37.8	782	38.4	71	29.6	147	116	51	3.07	3.22
Grass Valley city, Nevada County	5 016	2 677	49.7	1 627	37.6	817	68.2	2 339	1 961	1 018	2.13	2.80
Graton CDP, Sonoma County	690	442	48.2	339	44.2	69	60.9	248	190	61	2.60	3.21
Grayson CDP, Stanislaus County	274	243	61.3	191	62.3	33	63.6	31	24	11	3.93	4.12
Greenfield city, Monterey County	2 643	2 361	73.1	1 862	75.9	344	64.8	282	207	99	4.75	4.83
Greenhorn CDP, Plumas County	64	40	40.0	38	39.5	1	100.0	24	19	9	2.28	2.85
Green Valley CDP, Solano County	735	609	31.2	529	25.7	65	78.5	126	91	50	2.53	2.74
Greenview CDP, Siskiyou County	88	60	33.3	52	30.8	7	57.1	28	23	10	2.27	2.77
Greenville CDP, Plumas County	496	308	44.2	223	36.8	57	66.7	188	164	62	2.30	2.90
Grenada CDP, Siskiyou County	139	94	48.9	70	40.0	17	76.5	45	35	19	2.49	2.99
Gridley city, Butte County	1 841	1 266	53.4	883	50.5	281	59.8	575	488	278	2.86	3.48
Groveland-Big Oak Flat CDP, Tuolumne County	1 533	1 100	25.4	965	19.6	98	61.2	433	343	159	2.21	2.55
Grover Beach city, San Luis Obispo County	5 023	3 306	49.9	2 357	45.7	708	59.6	1 717	1 236	410	2.58	3.07
Guadalupe city, Santa Barbara County	1 414	1 217	62.5	888	66.4	239	54.8	197	159	87	4.00	4.24
Guerneville CDP, Sonoma County	1 097	523	46.1	312	38.1	155	58.1	574	382	93	2.17	2.86
Gustine city, Merced County	1 683	1 217	50.0	948	47.4	198	58.6	466	415	253	2.79	3.34
Hacienda Heights CDP, Los Angeles County	15 993	13 420	44.2	10 525	46.2	2 000	38.9	2 573	2 010	826	3.32	3.58
Half Moon Bay city, San Mateo County	4 004	2 773	44.7	2 335	44.5	289	45.7	1 231	923	363	2.75	3.20
Hamilton Branch CDP, Plumas County	251	190	27.4	172	25.6	7	57.1	61	47	17	2.34	2.63
Hamilton City CDP, Glenn County	513	432	61.8	333	64.9	60	48.3	81	54	24	3.71	4.00
Hanford city, Kings County	13 931	10 383	56.7	7 502	52.9	2 141	68.3	3 548	2 864	1 213	2.93	3.39
Harbison Canyon CDP, San Diego County	1 274	984	48.3	814	46.3	105	58.1	290	215	60	2.86	3.22
Hawaiian Gardens city, Los Angeles County	3 507	2 867	64.1	1 888	68.3	668	60.5	640	498	203	4.21	4.52
Hawthorne city, Los Angeles County	28 536	19 775	63.0	11 025	61.6	6 713	67.6	8 761	6 996	1 286	2.93	3.50
Hayfork CDP, Trinity County	964	619	43.5	466	35.0	113	71.7	345	291	114	2.40	2.96
Hayward city, Alameda County	44 804	31 931	52.0	22 555	52.7	6 503	53.1	12 873	9 369	3 254	3.08	3.58
Healdsburg city, Sonoma County	3 968	2 701	48.5	2 071	46.6	454	57.3	1 267	1 026	480	2.69	3.23
Heber CDP, Imperial County	729	678	57.4	482	61.0	145	52.4	51	43	29	4.10	4.24
Hemet city, Riverside County	25 252	15 187	38.2	11 385	31.3	2 835	59.8	10 065	8 694	5 854	2.26	2.90
Hercules city, Contra Costa County	6 423	5 000	53.6	3 907	53.9	848	54.1	1 423	1 144	239	3.03	3.46
Hermosa Beach city, Los Angeles County	9 476	3 558	37.5	2 898	35.6	423	47.3	5 918	3 736	368	1.95	2.65
Hesperia city, San Bernardino County	19 966	15 775	53.9	11 758	50.9	2 760	63.2	4 191	3 296	1 509	3.12	3.47
Hickman CDP, Stanislaus County	139	116	46.6	94	47.9	16	37.5	23	18	4	3.29	3.55
Hidden Hills city, Los Angeles County	568	506	56.5	464	55.8	30	60.0	62	43	18	3.30	3.39
Hidden Meadows CDP, San Diego County	1 549	1 150	18.4	1 095	17.8	35	31.4	399	334	248	2.23	2.55
Hidden Valley Lake CDP, Lake County	1 411	1 100	45.4	948	41.9	102	61.8	311	233	98	2.67	3.01
Highgrove CDP, Riverside County	1 026	778	64.5	526	64.1	168	67.3	248	170	43	3.35	3.81
Highland city, San Bernardino County	13 478	10 780	59.9	7 421	58.2	2 556	65.1	2 698	2 074	641	3.29	3.64
Highlands-Baywood Park CDP, San Mateo County	1 536	1 217	38.2	1 071	38.2	106	40.6	319	234	113	2.63	2.92
Hillsborough town, San Mateo County	3 689	3 163	42.3	2 899	42.3	182	45.1	526	409	270	2.93	3.14
Hilmar-Irwin CDP, Merced County	1 602	1 315	51.2	1 088	50.6	152	53.3	287	234	142	3.00	3.32
Hollister city, San Benito County	9 716	8 045	63.0	6 341	63.2	1 185	62.5	1 671	1 235	460	3.52	3.82
Holtville city, Imperial County	1 564	1 340	60.8	1 015	61.4	258	57.8	224	193	91	3.51	3.80
Home Garden CDP, Kings County	427	368	56.3	235	60.4	91	48.4	59	46	21	3.95	4.10
Home Gardens CDP, Riverside County	2 302	1 953	58.3	1 524	60.4	272	51.5	349	251	97	4.11	4.30
Homeland CDP, Riverside County	1 572	986	34.2	764	28.7	150	50.0	586	521	346	2.36	2.99
Homewood Canyon-Valley Wells CDP, Inyo County	35	25	24.0	19	10.5	2	50.0	10	9	7	2.14	2.44
Hornbrook CDP, Siskiyou County	120	76	36.8	47	27.7	22	45.5	44	37	18	2.38	2.91
Hughson city, Stanislaus County	1 223	993	56.6	754	56.6	186	59.1	230	197	100	3.25	3.63
Humboldt Hill CDP, Humboldt County	1 209	851	42.4	652	37.9	144	56.3	358	277	125	2.50	2.93
Huntington Beach city, Orange County	73 657	47 716	44.7	37 371	43.4	7 082	50.9	25 941	17 912	4 917	2.56	3.08
Huntington Park city, Los Angeles County	14 860	12 663	68.5	8 237	72.8	3 018	64.9	2 197	1 623	712	4.12	4.34
Huron city, Fresno County	1 378	1 209	73.0	811	77.9	261	69.3	169	102	50	4.45	4.44
Hydesville CDP, Humboldt County	457	346	41.6	285	38.6	39	61.5	111	80	35	2.65	2.97
Idyllwild-Pine Cove CDP, Riverside County	1 615	966	37.7	790	31.3	124	65.3	649	523	172	2.17	2.73
Imperial city, Imperial County	2 308	1 910	65.1	1 521	64.3	301	67.8	398	324	119	3.26	3.60
Imperial Beach city, San Diego County	9 272	6 449	57.8	4 187	53.2	1 678	67.8	2 823	1 983	513	2.84	3.30
Independence CDP, Inyo County	272	161	39.1	135	33.3	19	68.4	111	97	49	2.11	2.72
Indian Falls CDP, Plumas County	19	10	50.0	8	37.5	2	100.0	9	6	1	1.95	2.40
Indian Wells city, Riverside County	1 982	1 324	12.5	1 251	10.8	59	45.8	658	562	349	1.93	2.28
Indio city, Riverside County	13 871	11 073	60.4	7 753	59.4	2 311	65.9	2 798	2 213	970	3.48	3.88
Industry city, Los Angeles County	121	93	62.4	71	67.6	17	41.2	28	24	10	4.24	4.60
Inglewood city, Los Angeles County	36 805	25 851	60.8	14 167	61.9	9 147	61.6	10 954	9 329	2 339	3.02	3.63
Interlaken CDP, Santa Cruz County	1 684	1 433	57.4	1 141	59.3	204	49.5	251	174	82	4.30	4.44
Inverness CDP, Marin County	707	365	31.0	296	25.3	39	35.9	342	263	71	1.98	2.56
Inyokern CDP, Kern County	418	270	39.6	221	37.1	36	52.8	148	130	43	2.35	2.96
Ione city, Amador County	1 081	780	53.3	594	47.3	146	74.7	301	248	106	2.68	3.14

Table 8. **Households and Families: 2000**—Con.

[For information on confidentiality protection, nonsampling error, and definitions, see text]

State County Place	Total households	Family households: Total: Number	Family households: Total: Percent with own children under 18 years	Family households: Married-couple family: Number	Family households: Married-couple family: Percent with own children under 18 years	Family households: Female householder, no husband present: Number	Family households: Female householder, no husband present: Percent with own children under 18 years	Nonfamily households: Total	Nonfamily households: Householder living alone: Total	Nonfamily households: Householder living alone: 65 years and over	Average size: Households	Average size: Families
PLACE—Con.												
Iron Horse CDP, Plumas County	122	96	42.7	85	38.8	9	66.7	26	22	8	2.63	2.94
Irvine city, Orange County	51 199	34 380	53.6	27 543	53.5	5 019	58.3	16 819	11 650	2 584	2.66	3.17
Irwindale city, Los Angeles County	365	293	57.3	198	57.6	70	58.6	72	57	21	3.96	4.35
Isla Vista CDP, Santa Barbara County	5 164	1 206	57.0	846	57.8	247	63.2	3 958	1 031	142	2.96	3.21
Isleton city, Sacramento County	343	210	48.6	137	42.3	51	64.7	133	112	48	2.41	3.08
Ivanhoe CDP, Tulare County	1 137	966	65.1	703	66.4	184	62.0	171	132	54	3.93	4.22
Jackson city, Amador County	1 746	1 024	40.9	764	31.4	210	68.6	722	630	349	2.13	2.74
Jamestown CDP, Tuolumne County	1 293	812	41.7	594	32.5	170	71.2	481	402	234	2.27	2.84
Jamul CDP, San Diego County	1 762	1 542	50.6	1 369	50.5	106	48.1	220	150	62	3.30	3.48
Johannesburg CDP, Kern County	85	46	39.1	31	25.8	10	60.0	39	30	18	2.07	2.70
Johnsville CDP, Plumas County	12	3	66.7	3	66.7	-	(X)	9	8	1	1.75	3.67
Joshua Tree CDP, San Bernardino County	1 765	1 058	50.1	684	40.8	283	66.4	707	588	272	2.35	2.98
Julian CDP, San Diego County	658	459	45.8	370	41.4	67	64.2	199	160	50	2.46	2.93
Keddie CDP, Plumas County	37	23	52.2	20	50.0	2	50.0	14	9	1	2.59	3.17
Keeler CDP, Inyo County	36	19	21.1	14	14.3	2	50.0	17	14	8	1.83	2.37
Keene CDP, Kern County	136	100	31.0	96	31.3	3	33.3	36	31	10	2.49	2.93
Kelseyville CDP, Lake County	1 095	725	50.9	514	46.3	162	66.0	370	302	173	2.66	3.24
Kennedy CDP, San Joaquin County	766	627	58.2	410	61.7	156	50.0	139	99	38	4.19	4.56
Kensington CDP, Contra Costa County	2 192	1 373	38.0	1 173	36.8	144	43.1	819	586	274	2.25	2.69
Kentfield CDP, Marin County	2 506	1 807	47.4	1 560	46.5	190	55.3	699	540	210	2.52	2.94
Kerman city, Fresno County	2 389	1 994	62.1	1 468	62.5	364	61.8	395	330	174	3.57	3.91
Kernville CDP, Kern County	800	482	25.5	405	20.5	59	55.9	318	274	159	1.99	2.50
Kettleman City CDP, Kings County	320	290	69.7	215	74.0	49	57.1	30	5	1	4.68	4.59
Keyes CDP, Stanislaus County	1 391	1 066	56.7	766	55.9	223	56.5	325	262	116	3.29	3.75
King City city, Monterey County	2 736	2 252	66.3	1 703	68.6	339	63.7	484	368	163	4.03	4.28
Kings Beach CDP, Placer County	1 411	789	62.2	556	62.2	126	71.4	622	399	43	2.86	3.69
Kingsburg city, Fresno County	3 226	2 458	52.5	1 948	51.3	366	57.4	768	688	347	2.82	3.29
Kirkwood CDP, Alpine County	19	4	25.0	4	25.0	-	(X)	15	1	1	5.05	2.75
Klamath CDP, Del Norte County	264	178	38.2	128	24.2	30	73.3	86	72	27	2.39	2.83
Knightsen CDP, Contra Costa County	281	214	42.5	179	41.9	20	40.0	67	48	25	3.04	3.42
La Canada Flintridge city, Los Angeles County	6 823	5 693	52.8	5 031	52.8	500	55.2	1 130	985	544	2.95	3.27
La Crescenta-Montrose CDP, Los Angeles County	6 945	4 948	53.0	3 983	53.0	693	54.4	1 997	1 700	547	2.66	3.22
Ladera Heights CDP, Los Angeles County	2 691	1 883	37.8	1 372	36.4	422	43.6	808	667	245	2.44	2.89
Lafayette city, Contra Costa County	9 152	6 755	49.2	5 936	47.8	598	60.5	2 397	1 841	650	2.60	3.02
Laguna CDP, Sacramento County	11 314	9 158	64.2	7 332	63.0	1 339	70.6	2 156	1 648	217	3.03	3.38
Laguna Beach city, Orange County	11 511	5 776	36.9	4 709	33.4	729	53.2	5 735	4 227	935	2.05	2.69
Laguna Hills city, Orange County	10 895	7 947	51.4	6 643	51.1	926	54.4	2 948	2 356	1 090	2.82	3.29
Laguna Niguel city, Orange County	23 217	16 793	52.6	13 984	51.3	2 054	61.2	6 424	4 774	1 090	2.65	3.10
Laguna West-Lakeside CDP, Sacramento County	3 032	2 276	58.3	1 954	57.4	221	67.9	756	543	119	2.78	3.20
Laguna Woods city, Orange County	11 699	3 984	1.3	3 591	1.2	331	2.1	7 715	7 273	6 730	1.40	2.06
Lagunitas-Forest Knolls CDP, Marin County	745	475	55.2	336	48.8	94	68.1	270	196	22	2.43	2.87
La Habra city, Orange County	18 947	14 013	53.2	10 331	53.1	2 566	54.6	4 934	3 970	1 515	3.08	3.56
La Habra Heights city, Los Angeles County	1 887	1 591	40.4	1 397	42.4	134	21.6	296	222	91	3.03	3.29
Lake Almanor Country Club CDP, Plumas County	399	315	15.2	297	12.5	9	33.3	84	66	33	2.12	2.34
Lake Almanor Peninsula CDP, Plumas County	156	103	33.0	92	31.5	8	50.0	53	46	16	2.15	2.64
Lake Almanor West CDP, Plumas County	165	135	8.9	130	6.9	3	33.3	30	26	14	1.99	2.19
Lake Arrowhead CDP, San Bernardino County	3 243	2 445	49.4	2 031	45.8	290	67.6	798	606	195	2.75	3.17
Lake Davis CDP, Plumas County	10	9	-	8	-	-	(X)	1	-	-	2.30	2.33
Lake Elsinore city, Riverside County	8 817	6 874	63.1	5 069	62.0	1 221	70.5	1 943	1 426	489	3.27	3.66
Lake Forest city, Orange County	20 008	14 741	53.2	11 825	53.1	2 062	54.4	5 267	3 881	1 022	2.89	3.31
Lakehead-Lakeshore CDP, Shasta County	240	173	28.3	146	23.3	18	50.0	67	55	26	2.29	2.63
Lake Isabella CDP, Kern County	1 526	877	38.1	639	30.0	157	61.1	649	574	336	2.17	2.83
Lakeland Village CDP, Riverside County	1 966	1 338	56.7	981	54.7	232	64.2	628	468	150	2.86	3.42
Lake Los Angeles CDP, Los Angeles County	3 137	2 614	62.9	1 879	62.5	485	65.2	523	368	82	3.66	3.92
Lake Nacimiento CDP, San Luis Obispo County	904	676	35.9	584	31.8	56	62.5	228	173	55	2.41	2.74
Lake of the Pines CDP, Nevada County	1 554	1 253	35.1	1 119	33.2	99	53.5	301	258	183	2.55	2.83
Lake of the Woods CDP, Kern County	346	218	48.6	167	43.7	30	66.7	128	106	33	2.41	3.05
Lakeport city, Lake County	1 967	1 234	47.3	880	40.8	247	65.6	733	610	318	2.36	2.93
Lake San Marcos CDP, San Diego County	2 269	1 301	9.5	1 185	8.2	88	19.3	968	864	667	1.81	2.29
Lakeside CDP, San Diego County	6 849	5 151	52.4	3 963	49.6	849	62.0	1 698	1 279	500	2.83	3.22
Lakeview CDP, Riverside County	476	392	49.0	310	48.1	51	56.9	84	60	20	3.40	3.72
Lake Wildwood CDP, Nevada County	2 157	1 688	23.6	1 531	19.5	115	61.7	469	400	255	2.26	2.52
Lakewood city, Los Angeles County	26 853	20 550	49.7	15 525	50.8	3 596	47.1	6 303	4 950	2 207	2.95	3.37
La Mesa city, San Diego County	24 186	13 386	44.6	9 624	41.1	2 807	54.3	10 800	8 275	3 115	2.22	2.86
La Mirada city, Los Angeles County	14 580	11 523	47.3	9 343	49.2	1 512	37.8	3 057	2 525	1 452	3.10	3.49
Lamont CDP, Kern County	3 114	2 690	68.2	1 830	70.6	581	67.3	424	306	140	4.27	4.41
Lanare CDP, Fresno County	126	106	54.7	74	59.5	23	39.1	20	14	7	4.29	4.52
Lancaster city, Los Angeles County	38 224	27 684	59.0	18 899	55.0	6 515	69.1	10 540	8 437	2 637	2.92	3.41
La Palma city, Orange County	4 979	4 225	44.0	3 462	45.1	537	39.7	754	576	180	3.09	3.35
La Porte CDP, Plumas County	28	13	7.7	11	-	-	(X)	15	14	7	1.54	2.08
La Presa CDP, San Diego County	10 008	7 988	54.5	5 767	53.0	1 654	60.0	2 020	1 458	579	3.25	3.55
La Puente city, Los Angeles County	9 461	8 182	57.8	5 711	62.3	1 690	50.1	1 279	955	421	4.34	4.48
La Quinta city, Riverside County	8 445	6 556	49.1	5 454	45.6	776	67.9	1 889	1 434	556	2.80	3.16
La Riviera CDP, Sacramento County	4 345	2 479	41.9	1 746	37.2	547	54.1	1 866	1 273	246	2.36	2.92
Larkfield-Wikiup CDP, Sonoma County	2 735	2 024	54.0	1 569	50.4	341	66.6	711	534	168	2.71	3.11
Larkspur city, Marin County	6 142	2 901	40.7	2 361	37.8	385	54.8	3 241	2 650	903	1.93	2.69
Las Flores CDP, Orange County	1 936	1 487	67.5	1 315	66.8	129	79.1	449	285	14	2.91	3.31
Las Lomas CDP, Monterey County	584	522	63.8	404	68.6	77	46.8	62	40	15	5.26	5.37
Lathrop city, San Joaquin County	2 908	2 483	59.8	1 915	60.5	391	57.3	425	301	83	3.59	3.82
Laton CDP, Fresno County	331	286	57.7	214	62.6	50	42.0	45	33	16	3.72	3.96
La Verne city, Los Angeles County	11 070	8 344	47.1	6 639	46.5	1 271	49.3	2 726	2 170	1 064	2.79	3.23
Lawndale city, Los Angeles County	9 555	7 025	61.9	4 377	64.6	1 818	61.1	2 530	1 801	426	3.31	3.80
Laytonville CDP, Mendocino County	496	344	48.0	229	39.7	75	65.3	152	116	43	2.62	3.03

Table 8. **Households and Families: 2000**—Con.

[For information on confidentiality protection, nonsampling error, and definitions, see text]

State County Place	Total households	Family households: Total: Number	Family households: Total: Percent with own children under 18 years	Family households: Married-couple family: Number	Family households: Married-couple family: Percent with own children under 18 years	Family households: Female householder, no husband present: Number	Family households: Female householder, no husband present: Percent with own children under 18 years	Nonfamily households: Total	Nonfamily households: Householder living alone: Total	Nonfamily households: Householder living alone: 65 years and over	Average size: Households	Average size: Families
PLACE—Con.												
Lebec CDP, Kern County	456	349	48.4	263	44.9	54	59.3	107	87	39	2.82	3.21
Le Grand CDP, Merced County	463	415	60.0	309	61.8	78	56.4	48	41	23	3.80	3.98
Lemon Cove CDP, Tulare County	121	77	41.6	63	36.5	9	55.6	44	42	11	2.46	3.18
Lemon Grove city, San Diego County	8 488	5 960	51.9	4 161	50.0	1 321	56.9	2 528	1 898	756	2.87	3.36
Lemoore city, Kings County	6 450	4 926	62.9	3 549	58.7	1 001	75.6	1 524	1 121	325	3.06	3.46
Lemoore Station CDP, Kings County	1 309	1 287	81.5	1 207	80.4	48	97.9	22	20	-	3.56	3.56
Lennox CDP, Los Angeles County	5 049	4 383	73.6	3 017	77.9	892	70.0	666	462	132	4.55	4.70
Lenwood CDP, San Bernardino County	1 086	813	52.3	582	47.6	161	64.0	273	221	64	2.97	3.42
Lewiston CDP, Trinity County	542	388	39.4	305	31.5	51	64.7	154	131	63	2.41	2.82
Lexington Hills CDP, Santa Clara County	949	638	52.2	543	49.9	58	67.2	311	227	31	2.56	3.03
Lincoln city, Placer County	3 874	3 033	51.7	2 306	48.5	517	63.6	841	666	263	2.86	3.20
Lincoln Village CDP, San Joaquin County	1 569	1 169	48.2	817	40.9	282	65.2	400	342	173	2.69	3.12
Linda CDP, Yuba County	4 072	3 004	60.1	1 924	56.9	788	70.6	1 068	778	251	3.30	3.80
Linden CDP, San Joaquin County	384	316	51.6	264	46.6	38	76.3	68	59	31	2.87	3.21
Lindsay city, Tulare County	2 717	2 209	65.7	1 553	67.2	464	64.9	508	432	234	3.74	4.16
Little Grass Valley CDP, Plumas County	-	-	(X)	-	(X)	-	(X)	-	-	-	-	-
Littlerock CDP, Los Angeles County	426	331	63.4	239	62.3	53	62.3	95	76	21	3.29	3.71
Live Oak CDP, Santa Cruz County	6 216	3 786	53.8	2 620	50.5	846	61.7	2 430	1 670	680	2.58	3.11
Live Oak city, Sutter County	1 729	1 393	60.5	1 050	60.1	247	61.1	336	294	153	3.43	3.85
Livermore city, Alameda County	26 123	19 512	53.8	15 953	52.6	2 440	59.8	6 611	4 915	1 398	2.80	3.20
Livingston city, Merced County	2 390	2 143	67.7	1 631	69.5	341	62.8	247	208	91	4.37	4.57
Lockeford CDP, San Joaquin County	1 099	856	46.4	686	43.4	100	56.0	243	200	106	2.89	3.26
Lodi city, San Joaquin County	20 692	14 349	51.6	10 695	48.2	2 522	64.6	6 343	5 259	2 321	2.71	3.25
Loma Linda city, San Bernardino County	7 536	4 499	45.3	3 295	42.7	907	55.2	3 037	2 351	791	2.41	3.09
Loma Rica CDP, Yuba County	756	603	38.3	518	36.9	66	40.9	153	121	63	2.74	3.03
Lomita city, Los Angeles County	8 015	5 035	52.3	3 447	49.8	1 165	59.8	2 980	2 452	749	2.48	3.13
Lompoc city, Santa Barbara County	13 059	9 310	57.6	6 660	54.2	1 928	67.5	3 749	3 066	1 089	2.88	3.42
London CDP, Tulare County	394	344	66.6	216	68.5	71	77.5	50	29	9	4.69	4.63
Lone Pine CDP, Inyo County	709	448	46.9	343	40.8	77	68.8	261	227	107	2.29	2.88
Long Beach city, Los Angeles County	163 088	99 663	57.3	64 009	54.9	26 319	65.6	63 425	48 207	12 129	2.77	3.55
Loomis town, Placer County	2 206	1 729	49.9	1 374	47.7	245	57.1	477	371	145	2.82	3.17
Los Alamitos city, Orange County	4 246	3 037	51.1	2 053	47.9	726	59.5	1 209	925	329	2.62	3.06
Los Alamos CDP, Santa Barbara County	471	349	59.6	273	59.0	53	62.3	122	96	32	2.91	3.36
Los Altos city, Santa Clara County	10 462	8 026	43.8	7 264	43.9	561	41.4	2 436	1 955	1 021	2.61	2.98
Los Altos Hills town, Santa Clara County	2 740	2 340	40.5	2 164	41.0	121	34.7	400	287	135	2.86	3.02
Los Angeles city, Los Angeles County	1 275 412	798 719	53.5	534 991	54.0	185 486	56.5	476 693	363 457	94 067	2.83	3.56
Los Banos city, Merced County	7 721	6 225	60.7	4 828	60.0	954	63.3	1 496	1 220	537	3.33	3.69
Los Gatos town, Santa Clara County	11 988	7 303	44.7	6 104	42.9	865	54.8	4 685	3 565	1 201	2.33	2.93
Los Molinos CDP, Tehama County	734	475	47.8	347	40.6	91	68.1	259	229	111	2.61	3.28
Lost Hills CDP, Kern County	346	320	75.9	256	79.7	22	86.4	26	13	3	5.60	5.22
Lower Lake CDP, Lake County	716	459	39.0	347	33.4	77	59.7	257	197	87	2.45	2.97
Loyalton city, Sierra County	323	235	52.8	173	47.4	36	66.7	88	77	33	2.58	3.00
Loyola CDP, Santa Clara County	1 275	1 039	41.5	948	41.7	63	36.5	236	179	99	2.73	2.97
Lucas Valley-Marinwood CDP, Marin County	2 369	1 764	50.3	1 456	49.1	239	54.8	605	471	246	2.64	3.03
Lucerne CDP, Lake County	1 325	745	37.0	540	28.0	141	56.7	580	485	265	2.16	2.78
Lynwood city, Los Angeles County	14 395	12 943	70.6	8 716	75.2	2 959	64.8	1 452	1 109	369	4.70	4.76
McArthur CDP, Shasta County	150	100	45.0	82	42.7	6	66.7	50	44	19	2.43	2.97
McCloud CDP, Siskiyou County	581	394	39.8	289	31.5	64	60.9	187	166	90	2.31	2.81
Macdoel CDP, Siskiyou County	37	29	62.1	20	65.0	5	60.0	8	4	3	3.78	4.38
McFarland city, Kern County	1 990	1 789	68.6	1 282	72.2	344	63.1	201	154	93	4.30	4.45
McKinleyville CDP, Humboldt County	5 277	3 604	50.5	2 685	45.7	641	65.1	1 673	1 146	370	2.58	3.01
McKittrick CDP, Kern County	54	48	47.9	32	43.8	15	60.0	6	5	-	2.96	3.04
Madera city, Madera County	11 978	9 435	61.5	6 438	60.0	2 102	67.7	2 543	2 013	946	3.57	3.90
Madera Acres CDP, Madera County	2 122	1 896	56.6	1 560	56.1	214	60.3	226	165	57	3.62	3.76
Magalia CDP, Butte County	4 395	3 199	33.4	2 630	27.0	394	61.2	1 196	980	556	2.38	2.73
Malibu city, Los Angeles County	5 137	3 165	41.1	2 648	38.7	342	53.8	1 972	1 404	342	2.39	2.86
Mammoth Lakes town, Mono County	2 814	1 516	52.8	1 219	49.5	170	74.7	1 298	796	66	2.44	3.09
Manhattan Beach city, Los Angeles County	14 474	8 392	48.5	7 206	48.0	846	52.2	6 082	4 246	934	2.34	2.98
Manteca city, San Joaquin County	16 368	12 485	56.7	9 362	54.6	2 128	63.9	3 883	3 051	1 169	2.98	3.39
Manton CDP, Tehama County	159	114	23.7	100	21.0	11	45.5	45	34	15	2.30	2.64
March AFB CDP, Riverside County	115	94	61.7	76	59.2	15	73.3	21	15	3	3.21	3.55
Maricopa city, Kern County	404	302	45.7	239	42.7	45	57.8	102	95	37	2.75	3.22
Marina city, Monterey County	6 745	4 812	49.7	3 445	46.2	1 018	61.1	1 933	1 442	431	2.79	3.25
Marina del Rey CDP, Los Angeles County	5 315	1 518	23.6	1 206	18.8	192	44.3	3 797	3 048	364	1.54	2.31
Mariposa CDP, Mariposa County	676	328	44.5	212	31.1	92	67.4	348	322	183	1.94	2.77
Markleeville CDP, Alpine County	92	57	33.3	47	29.8	7	42.9	35	28	8	2.14	2.63
Martinez city, Contra Costa County	14 300	9 204	46.6	7 058	44.5	1 576	55.2	5 096	3 922	984	2.41	2.96
Marysville city, Yuba County	4 687	2 828	53.7	1 820	46.9	737	68.1	1 859	1 478	531	2.49	3.14
Mayflower Village CDP, Los Angeles County	1 825	1 315	45.6	1 036	48.6	193	33.7	510	416	199	2.78	3.30
Maywood city, Los Angeles County	6 469	5 698	71.4	3 934	75.4	1 093	69.4	771	542	210	4.33	4.47
Meadow Valley CDP, Plumas County	263	173	39.3	146	31.5	18	83.3	90	74	27	2.19	2.66
Meadow Vista CDP, Placer County	1 140	919	40.9	785	38.6	93	53.8	221	172	84	2.72	2.99
Mecca CDP, Riverside County	1 049	959	73.3	718	75.9	146	71.9	90	42	10	5.04	4.97
Meiners Oaks CDP, Ventura County	1 288	941	57.7	683	53.4	188	71.3	347	270	99	2.90	3.32
Mendocino CDP, Mendocino County	424	221	35.3	183	29.0	29	62.1	203	161	66	1.94	2.51
Mendota city, Fresno County	1 825	1 545	63.0	1 036	67.7	308	62.3	280	166	72	4.32	4.38
Menlo Park city, San Mateo County	12 387	7 120	46.3	5 739	45.2	1 053	52.8	5 267	3 979	1 417	2.41	3.12
Mentone CDP, San Bernardino County	2 757	1 890	57.7	1 375	55.0	374	64.4	867	676	197	2.77	3.33
Merced city, Merced County	20 435	14 632	60.0	9 645	56.3	3 726	69.5	5 803	4 626	1 731	3.06	3.62
Mesa CDP, Inyo County	85	64	34.4	59	33.9	2	50.0	21	16	6	2.52	2.86
Mesa Vista CDP, Alpine County	72	50	44.0	42	45.2	6	33.3	22	17	2	2.53	2.98
Mettler CDP, Kern County	31	30	60.0	21	71.4	6	33.3	1	1	-	5.06	4.77
Middletown CDP, Lake County	392	264	48.9	186	42.5	47	63.8	128	94	40	2.56	3.05
Millbrae city, San Mateo County	7 956	5 511	40.8	4 431	41.0	789	40.8	2 445	1 994	1 091	2.56	3.08
Mill Valley city, Marin County	6 147	3 420	48.6	2 781	46.2	470	61.9	2 727	2 098	761	2.20	2.85
Millville CDP, Shasta County	217	182	40.7	164	39.6	11	36.4	35	27	10	2.81	3.05

Table 8. **Households and Families: 2000**—Con.

[For information on confidentiality protection, nonsampling error, and definitions, see text]

State County Place	Total households	Family households: Total: Number	Family households: Total: Percent with own children under 18 years	Family households: Married-couple family: Number	Family households: Married-couple family: Percent with own children under 18 years	Family households: Female householder, no husband present: Number	Family households: Female householder, no husband present: Percent with own children under 18 years	Nonfamily households: Total	Nonfamily households: Householder living alone: Total	Nonfamily households: Householder living alone: 65 years and over	Average size: Households	Average size: Families
PLACE—Con.												
Milpitas city, Santa Clara County	17 132	14 002	52.7	11 146	55.3	1 859	46.4	3 130	1 970	499	3.47	3.72
Mineral CDP, Tehama County	67	42	33.3	39	33.3	1	-	25	22	11	2.13	2.69
Mira Loma CDP, Riverside County	4 556	3 865	56.1	3 053	57.1	503	54.7	691	461	128	3.84	4.05
Mira Monte CDP, Ventura County	2 619	1 893	46.2	1 552	44.7	253	50.6	726	590	298	2.65	3.11
Mission Canyon CDP, Santa Barbara County	1 065	689	36.3	560	35.2	86	33.7	376	238	65	2.44	2.73
Mission Hills CDP, Santa Barbara County	1 049	870	46.4	729	45.7	95	43.2	179	139	70	2.99	3.26
Mission Viejo city, Orange County	32 449	25 204	51.1	21 452	50.8	2 629	55.4	7 245	5 599	1 950	2.84	3.22
Mi-Wuk Village CDP, Tuolumne County	601	431	40.1	368	35.1	38	73.7	170	135	48	2.47	2.86
Modesto city, Stanislaus County	64 959	46 642	53.9	33 451	50.9	9 525	63.0	18 317	14 633	5 574	2.86	3.36
Mohawk Vista CDP, Plumas County	55	36	27.8	31	25.8	4	25.0	19	18	3	2.20	2.72
Mojave CDP, Kern County	1 408	941	56.1	615	48.1	231	74.5	467	385	129	2.71	3.31
Mokelumne Hill CDP, Calaveras County	340	227	36.1	166	30.7	46	52.2	113	92	38	2.28	2.71
Mono Vista CDP, Tuolumne County	1 113	847	47.1	697	43.2	96	66.7	266	195	78	2.74	3.08
Monrovia city, Los Angeles County	13 502	9 091	52.6	6 263	51.8	2 085	55.8	4 411	3 517	1 184	2.71	3.29
Montague city, Siskiyou County	560	391	51.9	282	48.2	81	60.5	169	142	67	2.57	3.07
Montara CDP, San Mateo County	1 010	756	54.6	640	53.8	79	60.8	254	159	27	2.80	3.10
Montclair city, San Bernardino County	8 800	7 053	59.2	4 955	61.0	1 431	56.2	1 747	1 323	554	3.69	4.04
Montebello city, Los Angeles County	18 844	14 865	50.9	9 697	51.9	3 793	51.9	3 979	3 216	1 503	3.28	3.67
Montecito CDP, Santa Barbara County	3 686	2 456	38.6	2 104	36.4	266	51.1	1 230	997	516	2.41	2.85
Monterey city, Monterey County	12 600	6 478	42.3	4 981	39.5	1 061	52.1	6 122	4 668	1 387	2.13	2.82
Monterey Park city, Los Angeles County	19 564	15 246	40.2	10 829	42.5	3 083	38.3	4 318	3 393	1 704	3.06	3.43
Monte Rio CDP, Sonoma County	549	234	46.6	132	31.8	69	72.5	315	225	42	2.01	2.75
Monte Sereno city, Santa Clara County	1 211	1 024	46.2	944	46.8	49	34.7	187	152	72	2.88	3.13
Montgomery Creek CDP, Shasta County	42	27	55.6	21	47.6	3	66.7	15	13	6	2.29	2.81
Moorpark city, Ventura County	8 994	7 703	63.9	6 474	64.5	876	62.6	1 291	888	194	3.49	3.71
Morada CDP, San Joaquin County	1 356	1 085	37.1	948	35.3	97	49.5	271	235	128	2.70	3.04
Moraga town, Contra Costa County	5 662	4 325	45.9	3 833	44.9	366	53.3	1 337	1 089	482	2.59	2.99
Moreno Valley city, Riverside County	39 225	33 363	63.5	24 174	62.6	6 715	67.9	5 862	4 314	1 221	3.61	3.86
Morgan Hill city, Santa Clara County	10 846	8 628	55.3	6 860	53.8	1 200	63.6	2 218	1 643	596	3.05	3.38
Morongo Valley CDP, San Bernardino County	811	474	45.4	356	41.6	83	55.4	337	273	96	2.37	3.04
Morro Bay city, San Luis Obispo County	4 986	2 611	31.9	2 017	26.2	412	52.4	2 375	1 893	816	2.04	2.65
Moss Beach CDP, San Mateo County	740	526	50.8	436	48.2	55	60.0	214	136	19	2.64	2.98
Moss Landing CDP, Monterey County	125	68	50.0	49	44.9	18	66.7	57	39	11	2.40	3.09
Mountain Mesa CDP, Kern County	295	198	33.3	158	30.4	32	46.9	97	90	59	2.19	2.68
Mountain Ranch CDP, Calaveras County	656	474	27.2	424	24.8	35	45.7	182	143	50	2.37	2.76
Mountain View CDP, Contra Costa County	959	590	57.5	384	52.6	142	64.8	369	262	62	2.53	3.07
Mountain View city, Santa Clara County	31 242	15 909	43.1	12 490	43.0	2 273	46.0	15 333	11 133	2 175	2.25	2.97
Mountain View Acres CDP, San Bernardino County	776	644	47.7	486	46.9	114	53.5	132	107	36	3.23	3.50
Mount Hebron CDP, Siskiyou County	35	26	46.2	20	50.0	4	50.0	9	9	2	2.63	3.04
Mount Shasta city, Siskiyou County	1 669	926	50.3	636	40.9	206	72.3	743	634	267	2.14	2.83
Muir Beach CDP, Marin County	131	70	35.7	59	33.9	7	28.6	61	40	10	2.22	2.67
Murphys CDP, Calaveras County	945	611	34.0	526	31.0	59	50.8	334	290	183	2.18	2.71
Murrieta city, Riverside County	14 320	11 706	58.1	10 052	56.6	1 167	68.6	2 614	2 072	957	3.08	3.42
Murrieta Hot Springs CDP, Riverside County	1 340	769	14.6	667	12.1	85	31.8	571	516	378	1.85	2.37
Muscoy CDP, San Bernardino County	2 029	1 725	64.1	1 096	65.9	431	61.7	304	237	86	4.28	4.47
Myrtletown CDP, Humboldt County	1 738	1 119	48.3	831	41.8	200	63.0	619	479	191	2.42	2.92
Napa city, Napa County	26 978	17 940	49.5	13 684	46.7	3 005	59.5	9 038	7 229	3 264	2.64	3.20
National City city, San Diego County	15 018	11 802	56.8	7 563	56.7	3 164	60.6	3 216	2 513	1 202	3.39	3.79
Nebo Center CDP, San Bernardino County	349	326	66.0	307	64.5	13	84.6	23	22	-	3.11	3.22
Needles city, San Bernardino County	1 940	1 269	47.8	825	37.9	325	66.2	671	562	254	2.48	3.03
Nevada City city, Nevada County	1 313	740	45.1	500	35.8	175	64.0	573	459	136	2.14	2.71
Newark city, Alameda County	12 992	10 345	50.5	8 077	51.6	1 507	49.6	2 647	1 837	540	3.26	3.59
Newman city, Stanislaus County	2 079	1 701	61.6	1 324	61.3	252	65.1	378	304	151	3.38	3.74
Newport Beach city, Orange County	33 071	16 979	35.1	14 063	32.7	2 004	47.8	16 092	11 666	3 351	2.09	2.71
Newport Coast CDP, Orange County	1 001	777	45.9	724	45.0	32	59.4	224	164	30	2.67	3.02
Nice CDP, Lake County	1 142	650	39.7	447	27.1	150	68.0	492	407	173	2.18	2.79
Niland CDP, Imperial County	422	281	50.5	166	44.6	77	55.8	141	123	62	2.71	3.32
Nipomo CDP, San Luis Obispo County	4 035	3 316	50.3	2 698	48.5	440	60.2	719	546	266	3.13	3.42
Norco city, Riverside County	6 136	4 944	46.8	3 968	46.5	636	45.9	1 192	841	277	3.15	3.43
North Auburn CDP, Placer County	4 817	2 989	45.1	2 182	39.3	611	62.5	1 828	1 528	860	2.32	2.90
North Edwards CDP, Kern County	472	336	43.2	269	38.3	43	72.1	136	122	34	2.60	3.11
North El Monte CDP, Los Angeles County	1 270	995	41.8	775	45.5	146	28.1	275	227	109	2.87	3.23
North Fair Oaks CDP, San Mateo County	3 997	2 937	61.6	2 120	64.7	488	56.4	1 060	718	174	3.81	4.20
North Highlands CDP, Sacramento County	15 389	10 734	53.4	6 526	48.2	3 074	63.5	4 655	3 501	1 075	2.83	3.31
North Lakeport CDP, Lake County	1 205	765	43.4	579	35.8	128	67.2	440	355	149	2.35	2.89
North Woodbridge CDP, San Joaquin County	492	417	42.2	388	41.0	17	58.8	75	57	21	2.68	2.93
Norwalk city, Los Angeles County	26 887	22 522	55.7	16 171	59.0	4 476	48.9	4 365	3 416	1 564	3.79	4.08
Novato city, Marin County	18 524	12 419	47.9	9 770	45.4	1 907	59.5	6 105	4 661	1 714	2.52	3.01
Nuevo CDP, Riverside County	1 302	1 077	51.1	903	48.5	117	59.0	225	171	78	3.16	3.45
Oakdale city, Stanislaus County	5 610	4 052	52.5	2 961	50.2	798	60.3	1 558	1 283	553	2.73	3.20
Oakhurst CDP, Madera County	1 250	774	38.2	557	29.6	155	63.9	476	391	246	2.21	2.72
Oakland city, Alameda County	150 790	86 347	50.0	51 332	48.4	26 707	55.9	64 443	48 952	12 930	2.60	3.38
Oakley city, Contra Costa County	7 832	6 464	63.0	5 342	62.9	713	63.8	1 368	1 017	322	3.26	3.56
Oak Park CDP, Ventura County	747	661	56.1	573	57.8	69	46.4	86	65	22	3.11	3.31
Oak View CDP, Ventura County	1 430	1 070	50.6	863	50.1	131	51.1	360	237	73	2.94	3.31
Occidental CDP, Sonoma County	524	319	53.0	242	46.3	54	75.9	205	142	27	2.40	2.91
Oceano CDP, San Luis Obispo County	2 447	1 723	55.1	1 229	53.9	361	58.4	724	562	226	2.96	3.50
Oceanside city, San Diego County	56 488	39 285	50.3	30 553	47.8	6 226	60.8	17 203	12 834	5 789	2.83	3.33
Ocotillo CDP, Imperial County	145	79	41.8	65	32.3	12	83.3	66	61	32	2.04	2.78
Oildale CDP, Kern County	10 983	7 082	52.7	4 406	46.2	1 943	64.4	3 901	3 177	1 218	2.53	3.11
Ojai city, Ventura County	3 088	1 987	49.2	1 512	46.2	358	60.6	1 101	897	428	2.48	3.06
Olancha CDP, Inyo County	50	38	52.6	30	46.7	7	71.4	12	10	2	2.68	3.13
Olivehurst CDP, Yuba County	3 474	2 650	54.5	1 882	52.0	550	60.2	824	640	257	3.17	3.58
Ontario city, San Bernardino County	43 525	34 699	62.0	24 769	63.3	6 741	60.8	8 826	6 583	2 003	3.60	3.96
Onyx CDP, Kern County	197	128	35.2	96	26.0	19	63.2	69	54	28	2.42	2.92

Table 8. **Households and Families: 2000**—Con.

[For information on confidentiality protection, nonsampling error, and definitions, see text]

State County Place	Total households	Family households: Total: Number	Family households: Total: Percent with own children under 18 years	Family households: Married-couple family: Number	Family households: Married-couple family: Percent with own children under 18 years	Family households: Female householder, no husband present: Number	Family households: Female householder, no husband present: Percent with own children under 18 years	Nonfamily households: Total	Nonfamily households: Householder living alone: Total	Nonfamily households: Householder living alone: 65 years and over	Average size: Households	Average size: Families
PLACE—Con.												
Opal Cliffs CDP, Santa Cruz County	2 843	1 411	49.5	953	45.5	305	58.0	1 432	954	267	2.24	2.84
Orange city, Orange County	40 930	30 168	50.3	23 375	50.4	4 743	51.8	10 762	7 964	2 681	3.02	3.43
Orange Cove city, Fresno County	1 694	1 512	70.2	1 037	72.3	315	68.9	182	121	63	4.56	4.66
Orangevale CDP, Sacramento County	9 856	7 120	47.9	5 452	44.2	1 133	62.2	2 736	2 068	701	2.67	3.09
Orcutt CDP, Santa Barbara County	10 420	8 025	45.5	6 770	43.6	895	54.4	2 395	1 995	1 079	2.74	3.14
Orinda city, Contra Costa County	6 596	5 241	46.3	4 767	46.0	349	48.4	1 355	1 096	624	2.66	2.98
Orland city, Glenn County	2 190	1 569	57.5	1 108	52.8	305	71.1	621	511	282	2.86	3.36
Orosi CDP, Tulare County	1 678	1 461	61.4	1 080	63.8	254	58.7	217	167	113	4.36	4.49
Oroville city, Butte County	4 881	2 946	56.2	1 778	46.9	922	70.4	1 935	1 622	706	2.50	3.19
Oroville East CDP, Butte County	3 709	2 619	30.5	2 200	26.7	296	48.3	1 090	919	556	2.34	2.75
Oxnard city, Ventura County	43 576	34 959	57.5	25 882	58.8	6 143	56.9	8 617	6 351	2 432	3.85	4.16
Pacheco CDP, Contra Costa County	1 563	923	40.0	627	36.7	215	45.1	640	513	209	2.28	2.87
Pacifica city, San Mateo County	13 994	9 654	46.4	7 482	46.1	1 537	47.8	4 340	2 971	890	2.73	3.21
Pacific Grove city, Monterey County	7 316	3 973	39.8	3 049	35.5	701	55.1	3 343	2 691	1 041	2.10	2.75
Pajaro CDP, Monterey County	634	571	74.3	428	79.4	92	69.6	63	40	19	5.28	5.25
Palermo CDP, Butte County	1 989	1 501	42.0	1 138	37.7	234	54.3	488	386	179	2.87	3.27
Palmdale city, Los Angeles County	34 285	28 105	66.6	20 500	65.8	5 538	70.8	6 180	4 762	1 298	3.40	3.72
Palm Desert city, Riverside County	19 184	11 405	31.8	9 297	25.9	1 485	59.5	7 779	6 221	2 919	2.13	2.67
Palm Springs city, Riverside County	20 516	9 464	35.3	6 967	30.2	1 742	51.8	11 052	8 537	3 754	2.05	2.88
Palo Alto city, Santa Clara County	25 216	14 593	47.0	12 228	46.3	1 757	51.7	10 623	8 209	2 728	2.30	2.95
Palo Cedro CDP, Shasta County	436	368	44.6	325	41.8	34	64.7	68	58	23	2.85	3.12
Palos Verdes Estates city, Los Angeles County	4 993	4 117	39.8	3 778	39.6	236	40.7	876	749	409	2.67	2.96
Palo Verde CDP, Imperial County	130	60	36.7	46	26.1	8	75.0	70	65	43	1.82	2.63
Paradise town, Butte County	11 591	7 244	36.7	5 644	30.5	1 198	58.0	4 347	3 709	2 101	2.22	2.77
Paramount city, Los Angeles County	13 972	11 334	67.9	7 166	70.6	3 030	66.0	2 638	2 039	649	3.93	4.31
Parksdale CDP, Madera County	594	514	63.8	363	67.8	97	56.7	80	55	23	4.53	4.69
Parkway-South Sacramento CDP, Sacramento County	11 197	8 211	57.6	4 750	54.5	2 558	65.8	2 986	2 327	816	3.22	3.74
Parkwood CDP, Madera County	559	465	59.1	319	60.8	98	56.1	94	73	28	3.75	4.09
Parlier city, Fresno County	2 446	2 180	69.4	1 535	73.5	439	63.1	266	167	91	4.51	4.59
Pasadena city, Los Angeles County	51 844	29 858	47.1	21 362	46.6	6 251	51.0	21 986	17 460	4 831	2.52	3.30
Patterson city, Stanislaus County	3 146	2 608	64.0	2 043	65.0	382	61.3	538	422	220	3.62	3.94
Paxton CDP, Plumas County	9	5	80.0	4	75.0	1	100.0	4	4	-	2.33	3.40
Pearsonville CDP, Inyo County	12	8	37.5	7	28.6	1	100.0	4	4	3	2.25	2.88
Pedley CDP, Riverside County	3 180	2 637	57.5	2 032	57.4	377	59.2	543	395	159	3.48	3.76
Penn Valley CDP, Nevada County	530	383	45.4	293	41.6	64	57.8	147	109	50	2.62	3.03
Perris city, Riverside County	9 652	8 114	67.5	5 616	67.7	1 814	69.0	1 538	1 179	434	3.73	4.00
Petaluma city, Sonoma County	19 932	14 014	52.0	11 028	50.8	2 105	57.0	5 918	4 500	1 818	2.70	3.16
Phoenix Lake-Cedar Ridge CDP, Tuolumne County	2 044	1 581	35.8	1 353	32.0	156	57.1	463	371	180	2.51	2.80
Pico Rivera city, Los Angeles County	16 468	13 872	51.7	9 664	54.6	2 927	46.4	2 596	2 109	1 094	3.83	4.12
Piedmont city, Alameda County	3 804	3 105	57.9	2 698	57.2	323	61.9	699	551	296	2.88	3.18
Pine Hills CDP, Humboldt County	1 199	888	44.7	749	40.3	97	69.1	311	229	79	2.59	2.94
Pine Mountain Club CDP, Kern County	668	479	37.2	425	34.6	28	53.6	189	152	43	2.40	2.83
Pine Valley CDP, San Diego County	559	420	46.0	366	45.4	39	46.2	139	108	35	2.69	3.11
Pinole city, Contra Costa County	6 743	5 059	46.3	3 819	44.9	908	51.3	1 684	1 359	533	2.79	3.23
Piru CDP, Ventura County	308	264	61.4	207	64.7	38	47.4	44	28	14	3.88	4.11
Pismo Beach city, San Luis Obispo County	4 230	2 323	31.8	1 909	27.0	270	52.6	1 907	1 499	675	2.02	2.58
Pittsburg city, Contra Costa County	17 741	13 479	55.6	9 308	55.1	3 058	58.4	4 262	3 189	1 021	3.17	3.59
Pixley CDP, Tulare County	651	558	63.1	376	67.0	117	64.1	93	72	37	3.96	4.21
Placentia city, Orange County	15 037	11 691	48.7	9 253	49.4	1 683	47.4	3 346	2 410	735	3.07	3.42
Placerville city, El Dorado County	4 001	2 486	50.3	1 667	41.2	637	69.1	1 515	1 250	572	2.34	2.90
Planada CDP, Merced County	1 007	898	65.1	669	70.0	155	56.8	109	76	33	4.11	4.28
Pleasant Hill city, Contra Costa County	13 753	8 398	45.9	6 659	44.8	1 245	50.1	5 355	4 004	1 308	2.35	2.95
Pleasanton city, Alameda County	23 311	17 395	54.7	14 841	54.3	1 826	58.8	5 916	4 496	1 219	2.72	3.15
Plumas Eureka CDP, Plumas County	167	110	14.5	107	13.1	2	50.0	57	49	22	1.92	2.31
Plymouth city, Amador County	392	272	52.2	189	47.1	69	62.3	120	101	53	2.50	2.99
Point Arena city, Mendocino County	191	109	57.8	75	52.0	26	80.8	82	62	16	2.48	3.30
Point Reyes Station CDP, Marin County	352	219	43.8	173	41.0	29	62.1	133	105	48	2.28	2.83
Pollock Pines CDP, El Dorado County	1 916	1 320	43.9	1 060	38.5	176	64.2	596	481	188	2.47	2.93
Pomona city, Los Angeles County	37 855	29 798	63.2	20 698	65.4	6 178	61.3	8 057	5 846	2 071	3.82	4.22
Poplar-Cotton Center CDP, Tulare County	349	314	63.4	226	64.2	63	71.4	35	33	17	4.27	4.46
Port Costa CDP, Contra Costa County	108	60	36.7	50	36.0	4	25.0	48	37	9	2.15	2.80
Porterville city, Tulare County	11 884	9 170	61.6	6 310	58.3	2 099	71.2	2 714	2 266	988	3.20	3.62
Port Hueneme city, Ventura County	7 268	4 999	54.4	3 626	51.9	981	63.0	2 269	1 749	746	2.86	3.42
Portola city, Plumas County	899	595	55.5	433	46.9	105	83.8	304	261	113	2.45	3.02
Portola Hills CDP, Orange County	2 164	1 730	65.5	1 502	65.4	175	66.3	434	302	30	2.95	3.30
Portola Valley town, San Mateo County	1 700	1 269	39.9	1 176	40.1	68	36.8	431	339	226	2.58	2.93
Poway city, San Diego County	15 467	12 874	56.5	10 641	55.4	1 629	62.6	2 593	1 951	730	3.08	3.35
Prattville CDP, Plumas County	17	7	14.3	7	14.3	-	(X)	10	9	6	1.65	2.43
Prunedale CDP, Monterey County	5 440	4 294	43.8	3 595	43.3	453	45.5	1 146	845	287	3.01	3.33
Quail Valley CDP, Riverside County	484	370	64.9	256	64.1	70	72.9	114	93	29	3.39	3.86
Quartz Hill CDP, Los Angeles County	3 450	2 640	54.2	1 959	49.5	487	68.8	810	647	201	2.86	3.24
Quincy CDP, Plumas County	858	480	48.8	345	37.7	109	76.1	378	332	118	2.13	2.79
Rail Road Flat CDP, Calaveras County	240	151	31.8	115	22.6	23	56.5	89	64	24	2.29	2.72
Rainbow CDP, San Diego County	739	523	38.0	460	38.9	39	33.3	216	160	76	2.73	3.15
Raisin City CDP, Fresno County	42	37	54.1	27	55.6	7	42.9	5	5	3	3.93	4.22
Ramona CDP, San Diego County	5 021	3 886	56.4	3 016	54.4	583	64.7	1 135	806	326	3.10	3.45
Rancho Calaveras CDP, Calaveras County	1 470	1 222	46.5	1 050	44.1	103	61.2	248	190	59	2.84	3.09
Rancho Cordova CDP, Sacramento County	20 407	13 546	51.4	9 001	46.7	3 398	62.8	6 861	5 196	1 286	2.68	3.22
Rancho Cucamonga city, San Bernardino County	40 863	31 827	57.4	24 609	56.6	5 229	61.8	9 036	6 861	1 682	3.04	3.44
Rancho Mirage city, Riverside County	6 813	4 077	17.5	3 601	13.6	353	49.3	2 736	2 199	1 350	1.92	2.36
Rancho Murieta CDP, Sacramento County	1 783	1 408	30.0	1 312	28.0	62	54.8	375	319	153	2.35	2.64
Rancho Palos Verdes city, Los Angeles County	15 256	12 223	40.7	10 798	40.5	1 036	43.3	3 033	2 569	1 160	2.66	3.00
Rancho San Diego CDP, San Diego County	7 083	5 588	51.8	4 600	49.4	739	65.1	1 495	1 121	269	2.84	3.19
Rancho Santa Fe CDP, San Diego County	1 204	948	42.0	872	41.5	52	51.9	256	215	135	2.70	3.01

Table 8. **Households and Families: 2000**—Con.

[For information on confidentiality protection, nonsampling error, and definitions, see text]

State County Place	Total households	Family households: Total: Number	Family households: Total: Percent with own children under 18 years	Family households: Married-couple family: Number	Family households: Married-couple family: Percent with own children under 18 years	Family households: Female householder, no husband present: Number	Family households: Female householder, no husband present: Percent with own children under 18 years	Nonfamily households: Total	Nonfamily households: Householder living alone: Total	Nonfamily households: Householder living alone: 65 years and over	Average size: Households	Average size: Families
PLACE—Con.												
Rancho Santa Margarita city, Orange County	16 253	12 411	67.2	10 523	66.8	1 386	71.9	3 842	2 883	386	2.90	3.35
Rancho Tehama Reserve CDP, Tehama County	534	370	31.1	289	27.0	53	43.4	164	117	44	2.63	3.06
Randsburg CDP, Kern County	49	23	8.7	21	4.8	-	(X)	26	24	12	1.57	2.09
Red Bluff city, Tehama County	5 109	3 238	57.0	2 165	50.2	845	70.4	1 871	1 567	717	2.47	3.07
Redding city, Shasta County	32 103	20 994	48.8	15 435	42.0	4 176	68.0	11 109	8 865	3 655	2.44	2.97
Redlands city, San Bernardino County	23 593	16 027	49.3	11 933	46.1	3 065	59.5	7 566	6 143	2 178	2.61	3.18
Redondo Beach city, Los Angeles County	28 566	15 242	43.7	11 601	42.0	2 558	52.8	13 324	9 452	1 693	2.21	2.87
Redway CDP, Humboldt County	543	303	52.1	199	36.7	74	79.7	240	184	48	2.19	2.80
Redwood City city, San Mateo County	28 060	17 902	49.1	13 810	48.5	2 784	54.6	10 158	7 618	2 250	2.62	3.20
Reedley city, Fresno County	5 761	4 643	58.0	3 545	58.3	746	60.6	1 118	911	488	3.53	3.87
Rialto city, San Bernardino County	24 659	20 523	63.5	14 204	63.8	4 589	64.3	4 136	3 299	1 320	3.69	4.01
Richgrove CDP, Tulare County	561	522	74.5	400	78.3	81	72.8	39	27	10	4.85	4.93
Richmond city, Contra Costa County	34 625	23 042	50.7	14 023	49.9	6 947	54.4	11 583	9 083	2 552	2.82	3.44
Ridgecrest city, Kern County	9 826	6 689	51.5	5 128	45.5	1 126	72.2	3 137	2 708	841	2.51	3.06
Ridgemark CDP, San Benito County	1 110	864	31.7	793	30.8	53	41.5	246	204	99	2.47	2.78
Rio Dell city, Humboldt County	1 221	830	50.6	587	43.4	161	67.7	391	305	127	2.59	3.08
Rio del Mar CDP, Santa Cruz County	4 008	2 551	39.9	2 124	36.6	298	55.0	1 457	1 041	415	2.29	2.74
Rio Linda CDP, Sacramento County	3 461	2 648	50.7	1 873	48.6	522	55.7	813	616	230	3.01	3.35
Rio Vista city, Solano County	1 881	1 286	42.5	1 051	38.2	164	60.4	595	496	262	2.43	2.92
Ripon city, San Joaquin County	3 368	2 681	57.2	2 227	56.0	322	64.9	687	570	262	2.98	3.37
Riverbank city, Stanislaus County	4 544	3 821	59.0	2 955	59.2	602	58.8	723	539	191	3.45	3.73
Riverdale CDP, Fresno County	728	600	56.5	487	53.6	89	66.3	128	112	56	3.31	3.68
Riverdale Park CDP, Stanislaus County	289	238	55.9	168	54.2	45	64.4	51	33	15	3.72	3.99
Riverside city, Riverside County	82 005	58 155	56.2	41 214	55.0	12 151	60.7	23 850	17 615	5 882	3.02	3.54
Rocklin city, Placer County	13 258	10 016	56.4	8 262	54.3	1 244	66.9	3 242	2 478	840	2.74	3.15
Rodeo CDP, Contra Costa County	2 882	2 204	50.2	1 526	47.6	513	59.6	678	545	185	3.00	3.42
Rohnert Park city, Sonoma County	15 503	9 799	55.5	7 239	54.0	1 841	61.2	5 704	3 727	1 199	2.65	3.20
Rolling Hills city, Los Angeles County	645	554	39.4	520	39.0	22	54.5	91	80	52	2.90	3.11
Rolling Hills Estates city, Los Angeles County	2 806	2 334	40.5	2 093	40.9	167	38.9	472	420	221	2.73	3.02
Rollingwood CDP, Contra Costa County	734	630	59.5	435	63.9	150	51.3	104	86	45	3.94	4.23
Romoland CDP, Riverside County	785	621	54.4	464	54.5	100	55.0	164	125	57	3.51	3.87
Rosamond CDP, Kern County	4 988	3 625	56.7	2 727	54.3	624	66.7	1 363	1 092	310	2.88	3.38
Rosedale CDP, Kern County	2 566	2 304	55.3	2 064	55.0	148	59.5	262	201	67	3.28	3.45
Roseland CDP, Sonoma County	1 847	1 349	61.5	887	60.4	315	63.8	498	359	110	3.36	3.76
Rosemead city, Los Angeles County	13 913	11 628	52.2	8 068	57.5	2 416	45.7	2 285	1 759	741	3.80	4.11
Rosemont CDP, Sacramento County	8 380	5 486	50.2	3 844	47.6	1 183	57.7	2 894	1 960	406	2.66	3.18
Roseville city, Placer County	30 783	21 849	49.9	17 573	46.7	3 106	63.8	8 934	7 118	2 847	2.57	3.03
Ross town, Marin County	761	626	53.8	548	52.9	53	62.3	135	97	40	2.94	3.21
Rossmoor CDP, Orange County	3 715	2 977	46.7	2 558	47.2	305	44.6	738	616	392	2.77	3.12
Round Mountain CDP, Shasta County	57	33	39.4	25	32.0	4	75.0	24	21	7	2.14	2.82
Round Valley CDP, Inyo County	115	77	50.6	63	42.9	14	85.7	38	31	6	2.42	2.88
Rowland Heights CDP, Los Angeles County	14 175	11 970	48.8	9 123	50.9	1 913	45.7	2 205	1 616	529	3.41	3.64
Rubidoux CDP, Riverside County	7 991	6 465	60.3	4 520	59.9	1 347	64.7	1 526	1 152	412	3.60	3.94
Running Springs CDP, San Bernardino County	1 903	1 366	49.3	1 069	45.5	199	64.3	537	410	101	2.61	3.04
Sacramento city, Sacramento County	154 581	91 137	51.2	59 302	47.4	23 790	61.1	63 444	49 542	14 192	2.57	3.35
St. Helena city, Napa County	2 380	1 482	48.7	1 173	47.5	229	53.3	898	752	373	2.48	3.19
Salida CDP, Stanislaus County	3 617	3 157	63.9	2 640	64.7	340	59.7	460	308	62	3.44	3.63
Salinas city, Monterey County	38 298	30 008	62.8	22 058	63.2	5 687	64.8	8 290	6 531	2 496	3.66	4.07
Salton City CDP, Imperial County	416	267	33.3	214	25.7	34	64.7	149	125	82	2.35	2.91
Salton Sea Beach CDP, Imperial County	200	111	25.2	88	18.2	14	42.9	89	83	56	1.96	2.59
San Andreas CDP, Calaveras County	1 097	653	47.0	460	36.7	151	73.5	444	375	202	2.24	2.85
San Anselmo town, Marin County	5 267	3 191	49.9	2 557	48.5	459	56.0	2 076	1 511	386	2.30	2.84
San Antonio Heights CDP, San Bernardino County	1 081	892	42.4	760	40.8	87	52.9	189	136	58	2.87	3.10
San Ardo CDP, Monterey County	157	111	58.6	74	54.1	16	68.8	46	38	12	3.19	3.82
San Bernardino city, San Bernardino County	56 330	41 099	60.5	25 315	58.4	11 890	66.0	15 231	11 869	4 251	3.19	3.72
San Bruno city, San Mateo County	14 677	9 917	46.5	7 601	46.9	1 644	45.8	4 760	3 749	994	2.72	3.29
San Buenaventura (Ventura) city, Ventura County	38 524	25 244	48.9	18 953	46.2	4 517	57.7	13 280	10 206	3 734	2.56	3.12
San Carlos city, San Mateo County	11 455	7 608	44.7	6 468	44.1	824	48.2	3 847	2 949	1 095	2.40	2.93
San Clemente city, Orange County	19 395	13 015	46.0	10 777	44.2	1 517	56.5	6 380	4 541	1 517	2.56	3.05
Sand City city, Monterey County	80	33	51.5	22	54.5	6	33.3	47	33	8	2.46	3.42
San Diego city, San Diego County	450 691	271 398	50.1	201 213	48.7	51 248	57.5	179 293	126 210	33 406	2.61	3.30
San Diego Country Estates CDP, San Diego County	2 992	2 652	53.6	2 394	52.2	181	66.3	340	251	107	3.10	3.27
San Dimas city, Los Angeles County	12 163	8 985	48.1	7 019	46.9	1 405	53.1	3 178	2 558	1 057	2.78	3.23
San Fernando city, Los Angeles County	5 774	4 834	63.1	3 414	68.2	947	52.6	940	717	323	4.07	4.33
San Francisco city, San Francisco County	329 700	145 186	37.7	104 310	38.6	29 202	38.6	184 514	127 376	32 257	2.30	3.22
San Gabriel city, Los Angeles County	12 587	9 567	47.0	6 805	50.0	1 915	43.8	3 020	2 290	810	3.10	3.52
Sanger city, Fresno County	5 220	4 308	57.6	2 988	57.4	913	60.7	912	748	436	3.60	3.91
San Geronimo CDP, Marin County	174	120	41.7	89	34.8	26	61.5	54	32	5	2.47	2.70
San Jacinto city, Riverside County	8 314	5 837	51.4	4 334	48.3	1 083	62.7	2 477	2 108	1 226	2.84	3.41
San Joaquin city, Fresno County	702	637	74.9	498	77.1	88	73.9	65	47	29	4.66	4.79
San Joaquin Hills CDP, Orange County	1 376	769	50.1	685	49.3	57	63.2	607	489	46	2.15	2.87
San Jose city, Santa Clara County	276 598	203 681	52.0	155 000	53.4	32 256	51.6	72 917	50 938	13 572	3.20	3.62
San Juan Bautista city, San Benito County	567	389	52.4	284	48.9	76	61.8	178	134	51	2.73	3.24
San Juan Capistrano city, Orange County	10 930	8 196	49.2	6 850	49.4	931	47.2	2 734	2 152	1 127	3.06	3.45
San Leandro city, Alameda County	30 642	19 817	44.5	14 437	44.4	3 903	46.8	10 825	8 745	3 567	2.57	3.19
San Lorenzo CDP, Alameda County	7 500	5 678	45.8	4 354	46.6	943	42.8	1 822	1 435	865	2.92	3.34
San Lucas CDP, Monterey County	90	82	69.5	62	67.7	14	85.7	8	5	2	4.66	4.71
San Luis Obispo city, San Luis Obispo County	18 639	7 696	42.9	5 840	40.1	1 347	55.5	10 943	6 094	1 775	2.27	2.86
San Marcos city, San Diego County	18 111	13 212	53.5	10 609	52.8	1 736	57.7	4 899	3 677	1 920	3.03	3.46
San Marino city, Los Angeles County	4 266	3 674	48.8	3 201	49.4	366	47.0	592	514	311	3.03	3.29
San Martin CDP, Santa Clara County	1 210	995	45.5	813	45.4	119	45.4	215	152	47	3.44	3.66
San Mateo city, San Mateo County	37 338	22 310	43.4	17 509	43.3	3 392	45.6	15 028	11 785	4 386	2.44	3.09
San Miguel CDP, San Luis Obispo County	468	335	65.1	245	61.2	57	84.2	133	94	33	3.03	3.53

Table 8. **Households and Families: 2000**—Con.

[For information on confidentiality protection, nonsampling error, and definitions, see text]

State County Place	Total households	Family households: Total: Number	Family households: Total: Percent with own children under 18 years	Family households: Married-couple family: Number	Family households: Married-couple family: Percent with own children under 18 years	Family households: Female householder, no husband present: Number	Family households: Female householder, no husband present: Percent with own children under 18 years	Nonfamily households: Total	Nonfamily households: Householder living alone: Total	Nonfamily households: Householder living alone: 65 years and over	Average size: Households	Average size: Families
PLACE—Con.												
San Pablo city, Contra Costa County	9 051	6 490	61.4	4 027	64.2	1 786	61.0	2 561	2 034	737	3.29	3.87
San Rafael city, Marin County	22 371	12 776	45.2	9 901	43.0	2 011	57.5	9 595	7 187	2 446	2.42	2.99
San Ramon city, Contra Costa County	16 944	12 143	52.8	10 468	51.8	1 194	60.3	4 801	3 575	614	2.63	3.12
Santa Ana city, Orange County	73 002	59 784	65.0	44 205	69.5	9 845	56.2	13 218	9 295	3 327	4.55	4.72
Santa Barbara city, Santa Barbara County	35 605	18 954	45.7	14 163	43.9	3 376	53.4	16 651	11 706	4 051	2.47	3.17
Santa Clara city, Santa Clara County	38 526	24 100	43.8	18 633	44.7	3 659	44.5	14 426	9 987	2 638	2.58	3.14
Santa Clarita city, Los Angeles County	50 787	38 222	59.0	30 987	58.7	4 969	62.4	12 565	9 482	3 086	2.95	3.38
Santa Cruz city, Santa Cruz County	20 442	10 401	49.4	7 562	45.8	1 962	61.4	10 041	5 986	1 556	2.44	2.98
Santa Fe Springs city, Los Angeles County	4 834	3 779	49.0	2 610	50.7	874	47.8	1 055	886	539	3.35	3.82
Santa Maria city, Santa Barbara County	22 146	16 654	56.3	12 499	55.2	2 954	62.1	5 492	4 434	2 068	3.40	3.85
Santa Monica city, Los Angeles County	44 497	16 783	42.0	12 216	39.6	3 318	51.9	27 714	22 786	4 729	1.83	2.80
Santa Paula city, Ventura County	8 136	6 433	55.8	4 806	56.3	1 089	56.7	1 703	1 396	765	3.49	3.86
Santa Rosa city, Sonoma County	56 036	35 117	49.4	26 265	46.1	6 189	59.8	20 919	15 599	6 658	2.57	3.14
Santa Venetia CDP, Marin County	1 646	1 048	40.0	806	37.5	175	46.3	598	431	209	2.47	2.91
Santa Ynez CDP, Santa Barbara County	1 627	1 277	46.2	1 106	45.2	120	50.0	350	252	114	2.78	3.09
Santee city, San Diego County	18 470	14 018	53.9	10 660	51.9	2 396	61.2	4 452	3 358	1 273	2.81	3.19
Saratoga city, Santa Clara County	10 450	8 602	47.0	7 835	47.7	517	40.8	1 848	1 490	792	2.83	3.13
Sausalito city, Marin County	4 254	1 663	22.4	1 440	19.3	148	44.6	2 591	1 945	331	1.72	2.34
Scotts Valley city, Santa Cruz County	4 273	2 968	52.4	2 493	49.9	337	67.4	1 305	1 001	495	2.56	3.05
Seal Beach city, Orange County	13 048	5 884	30.6	4 981	28.6	690	39.9	7 164	6 367	4 499	1.83	2.65
Searles Valley CDP, San Bernardino County	738	495	49.5	364	41.8	95	69.5	243	216	78	2.55	3.16
Seaside city, Monterey County	9 833	7 399	56.1	5 386	57.3	1 371	52.2	2 434	1 780	658	3.21	3.59
Sebastopol city, Sonoma County	3 250	1 952	52.9	1 348	47.1	463	66.7	1 298	1 033	465	2.33	2.95
Sedco Hills CDP, Riverside County	1 036	736	49.9	522	47.9	144	52.8	300	234	122	2.97	3.48
Seeley CDP, Imperial County	438	383	62.7	291	61.2	72	66.7	55	43	21	3.71	3.95
Selma city, Fresno County	5 596	4 541	56.6	3 206	56.1	952	60.2	1 055	876	488	3.45	3.76
Seven Trees CDP, Santa Clara County	403	307	51.1	206	58.7	68	32.4	96	71	30	4.13	4.57
Shackelford CDP, Stanislaus County	1 363	1 053	64.1	672	64.3	245	66.5	310	206	79	3.79	4.25
Shafter city, Kern County	3 293	2 760	62.8	2 033	61.2	505	72.3	533	439	244	3.67	3.98
Shandon CDP, San Luis Obispo County	267	226	58.8	182	58.2	27	66.7	41	29	9	3.67	3.86
Shasta Lake city, Shasta County	3 391	2 377	49.0	1 644	42.1	537	64.1	1 014	803	358	2.64	3.09
Shaver Lake CDP, Fresno County	303	229	31.0	212	28.8	6	50.0	74	61	23	2.33	2.64
Shingle Springs CDP, El Dorado County	951	731	48.6	559	42.8	131	72.5	220	176	86	2.76	3.12
Shingletown CDP, Shasta County	913	677	36.2	569	31.1	72	62.5	236	198	82	2.43	2.80
Shoshone CDP, Inyo County	26	18	22.2	14	14.3	3	33.3	8	7	3	2.00	2.22
Sierra Madre city, Los Angeles County	4 756	2 740	40.0	2 254	39.5	366	43.2	2 016	1 666	463	2.20	2.87
Signal Hill city, Los Angeles County	3 621	2 095	53.6	1 331	51.8	526	61.4	1 526	1 108	187	2.56	3.34
Simi Valley city, Ventura County	36 421	28 952	53.5	23 258	53.0	3 890	55.1	7 469	5 338	1 774	3.04	3.33
Solana Beach city, San Diego County	5 754	3 280	36.5	2 723	33.8	389	51.9	2 474	1 814	599	2.25	2.83
Soledad city, Monterey County	2 472	2 241	66.4	1 728	70.2	341	57.2	231	178	91	4.54	4.58
Solvang city, Santa Barbara County	2 185	1 415	41.4	1 163	38.9	178	55.6	770	659	307	2.37	2.96
Sonoma city, Sonoma County	4 373	2 362	39.1	1 860	36.4	371	47.7	2 011	1 716	941	2.07	2.77
Sonora city, Tuolumne County	2 051	1 045	47.2	681	34.4	288	71.5	1 006	827	317	2.06	2.75
Soquel CDP, Santa Cruz County	2 043	1 230	54.6	839	50.4	286	65.7	813	566	177	2.47	3.02
Soulsbyville CDP, Tuolumne County	674	485	43.3	396	38.9	62	64.5	189	147	66	2.57	3.01
South Dos Palos CDP, Merced County	342	287	66.6	178	70.8	83	59.0	55	45	25	4.05	4.41
South El Monte city, Los Angeles County	4 620	4 088	58.8	2 818	63.4	809	51.8	532	371	179	4.57	4.61
South Gate city, Los Angeles County	23 213	20 063	67.4	13 843	71.2	4 269	61.5	3 150	2 414	1 110	4.15	4.37
South Lake Tahoe city, El Dorado County	9 410	5 389	53.9	3 701	49.8	1 127	66.5	4 021	2 741	668	2.50	3.15
South Oroville CDP, Butte County	2 491	1 770	53.1	1 150	50.1	479	59.5	721	562	275	3.05	3.60
South Pasadena city, Los Angeles County	10 477	6 003	51.3	4 444	49.8	1 199	58.2	4 474	3 661	776	2.30	3.05
South San Francisco city, San Mateo County	19 677	14 650	47.3	10 977	49.6	2 596	42.3	5 027	3 923	1 771	3.05	3.51
South San Gabriel CDP, Los Angeles County	2 091	1 728	45.5	1 205	48.7	371	43.1	363	286	135	3.52	3.85
South San Jose Hills CDP, Los Angeles County	3 984	3 606	58.8	2 685	63.7	573	45.5	378	266	118	5.07	4.95
South Taft CDP, Kern County	629	472	54.7	293	49.1	115	61.7	157	130	61	3.02	3.39
South Whittier CDP, Los Angeles County	14 673	12 273	57.4	8 884	59.2	2 277	55.1	2 400	1 791	755	3.74	3.99
South Woodbridge CDP, San Joaquin County	891	733	58.3	574	58.0	115	60.9	158	123	35	3.15	3.46
South Yuba City CDP, Sutter County	4 026	3 345	50.7	2 841	49.1	338	62.1	681	536	202	3.13	3.45
Spreckels CDP, Monterey County	171	127	55.1	97	49.5	23	69.6	44	29	11	2.84	3.20
Spring Garden CDP, Plumas County	23	14	28.6	11	27.3	2	-	9	8	3	2.39	2.93
Spring Valley CDP, San Diego County	9 129	6 900	53.6	5 000	51.1	1 426	61.2	2 229	1 598	544	2.90	3.27
Springville CDP, Tulare County	544	284	42.6	210	36.2	56	60.7	260	228	121	2.04	2.80
Squaw Valley CDP, Fresno County	1 025	779	34.9	655	31.3	84	51.2	246	198	89	2.62	2.98
Squirrel Mountain Valley CDP, Kern County	218	166	25.9	151	25.2	7	28.6	52	49	35	2.28	2.64
Stallion Springs CDP, Kern County	586	470	38.7	410	36.6	39	61.5	116	96	46	2.60	2.91
Stanford CDP, Santa Clara County	3 207	1 331	43.2	1 242	41.1	57	73.7	1 876	737	80	2.22	2.73
Stanton city, Orange County	10 767	7 804	57.6	5 410	60.9	1 595	53.9	2 963	2 316	998	3.43	3.93
Stinson Beach CDP, Marin County	374	178	39.3	152	36.8	18	55.6	196	157	41	1.98	2.75
Stockton city, San Joaquin County	78 556	56 186	57.1	37 779	54.5	13 559	65.0	22 370	17 972	6 775	3.04	3.59
Storrie CDP, Plumas County	3	2	-	2	-	-	(X)	1	1	-	1.67	2.00
Stratford CDP, Kings County	292	260	72.3	217	71.0	29	82.8	32	24	13	4.33	4.57
Strathmore CDP, Tulare County	678	551	63.0	408	65.2	108	55.6	127	108	59	3.81	4.25
Strawberry CDP, Marin County	2 435	1 246	46.6	1 008	43.9	176	57.4	1 189	945	228	2.08	2.79
Suisun City city, Solano County	7 987	6 447	59.2	4 980	57.9	1 049	64.3	1 540	1 139	239	3.26	3.59
Summerland CDP, Santa Barbara County	715	368	34.8	302	30.8	53	54.7	347	237	39	2.16	2.70
Sun City CDP, Riverside County	8 750	5 199	21.4	4 606	19.9	458	31.4	3 551	3 278	2 721	1.99	2.57
Sunnyside-Tahoe City CDP, Placer County	789	362	45.3	299	41.5	36	69.4	427	237	29	2.23	2.75
Sunnyslope CDP, Riverside County	1 086	963	58.5	772	60.2	123	52.8	123	87	21	3.96	4.13
Sunnyvale city, Santa Clara County	52 539	32 664	44.4	26 287	44.9	4 315	45.9	19 875	14 220	3 352	2.49	3.06
Sunol CDP, Alameda County	483	368	42.4	320	41.3	26	50.0	115	83	23	2.76	3.12
Sunol-Midtown CDP, Santa Clara County	243	143	55.9	87	56.3	35	54.3	100	72	15	3.07	3.76
Susanville city, Lassen County	3 516	2 250	58.5	1 632	52.3	464	75.6	1 266	1 053	377	2.49	3.10
Sutter CDP, Sutter County	922	772	56.7	603	54.1	116	68.1	150	114	54	3.13	3.38
Sutter Creek city, Amador County	1 025	658	42.1	525	36.0	99	68.7	367	329	187	2.25	2.79
Taft city, Kern County	2 233	1 566	47.9	1 203	43.6	240	59.2	667	556	263	2.62	3.09
Taft Heights CDP, Kern County	676	485	51.5	351	45.3	83	65.1	191	145	61	2.76	3.20

Table 8. **Households and Families: 2000**—Con.

[For information on confidentiality protection, nonsampling error, and definitions, see text]

State County Place	Total households	Family households: Total: Number	Family households: Total: Percent with own children under 18 years	Family households: Married-couple family: Number	Family households: Married-couple family: Percent with own children under 18 years	Family households: Female householder, no husband present: Number	Family households: Female householder, no husband present: Percent with own children under 18 years	Nonfamily households: Total	Nonfamily households: Householder living alone: Total	Nonfamily households: Householder living alone: 65 years and over	Average size: Households	Average size: Families
PLACE—Con.												
Taft Mosswood CDP, San Joaquin County	341	282	60.3	168	68.5	85	51.8	59	48	23	4.03	4.37
Tahoe Vista CDP, Placer County	670	403	47.6	328	45.4	35	62.9	267	179	17	2.49	3.00
Talmage CDP, Mendocino County	327	230	63.0	161	57.1	52	76.9	97	76	29	2.87	3.34
Tamalpais-Homestead Valley CDP, Marin County	4 558	2 802	47.1	2 347	46.1	313	54.0	1 756	1 170	245	2.33	2.80
Tara Hills CDP, Contra Costa County	1 792	1 371	46.4	1 028	44.9	227	51.1	421	320	89	2.96	3.34
Taylorsville CDP, Plumas County	75	45	35.6	38	28.9	5	80.0	30	26	12	2.05	2.62
Tecopa CDP, Inyo County	60	22	27.3	17	17.6	4	75.0	38	33	18	1.65	2.50
Tehachapi city, Kern County	2 533	1 710	52.8	1 203	46.0	362	71.0	823	730	342	2.59	3.19
Tehama city, Tehama County	179	125	41.6	98	34.7	18	61.1	54	46	26	2.41	2.86
Temecula city, Riverside County	18 293	15 162	63.2	12 592	61.9	1 835	69.5	3 131	2 296	633	3.15	3.45
Temelec CDP, Sonoma County	989	453	0.2	413	0.2	37	-	536	466	369	1.56	2.07
Temple City city, Los Angeles County	11 338	8 661	47.8	6 435	49.1	1 625	46.7	2 677	2 238	895	2.90	3.33
Templeton CDP, San Luis Obispo County	1 548	1 247	61.7	1 012	59.2	178	74.7	301	241	120	2.98	3.33
Tennant CDP, Siskiyou County	34	17	17.6	13	7.7	4	50.0	17	15	9	1.85	2.53
Terra Bella CDP, Tulare County	779	701	67.5	556	69.2	90	62.2	78	63	31	4.44	4.60
Thermalito CDP, Butte County	2 143	1 508	42.9	1 081	38.6	315	52.7	635	523	248	2.79	3.31
Thousand Oaks city, Ventura County	41 793	31 162	50.0	26 063	49.3	3 634	54.0	10 631	8 191	2 949	2.75	3.15
Thousand Palms CDP, Riverside County	1 912	1 260	42.8	989	39.7	178	57.9	652	506	325	2.67	3.27
Three Rivers CDP, Tulare County	985	660	36.2	541	30.9	75	58.7	325	270	120	2.28	2.75
Tiburon town, Marin County	3 712	2 408	42.8	2 054	40.9	266	55.6	1 304	1 026	351	2.31	2.82
Tierra Buena CDP, Sutter County	1 598	1 290	44.2	1 097	41.9	128	56.3	308	237	111	2.87	3.16
Tipton CDP, Tulare County	473	403	62.5	297	63.3	67	65.7	70	55	25	3.78	4.08
Tobin CDP, Plumas County	8	1	100.0	1	100.0	-	(X)	7	7	2	1.38	4.00
Tomales CDP, Marin County	73	41	51.2	27	48.1	10	60.0	32	21	5	2.41	3.10
Toro Canyon CDP, Santa Barbara County	698	451	35.3	378	35.2	51	39.2	247	195	66	2.43	2.91
Torrance city, Los Angeles County	54 542	36 276	46.8	28 437	46.8	5 624	48.2	18 266	15 005	4 980	2.51	3.10
Tracy city, San Joaquin County	17 620	14 308	63.7	11 450	63.2	1 886	66.1	3 312	2 530	864	3.21	3.56
Tranquillity CDP, Fresno County	236	194	54.1	157	52.2	24	62.5	42	37	18	3.44	3.82
Traver CDP, Tulare County	173	155	59.4	110	60.0	35	60.0	18	9	6	4.23	4.12
Trinidad city, Humboldt County	168	73	28.8	62	25.8	9	55.6	95	68	20	1.85	2.51
Truckee town, Nevada County	5 149	3 561	53.6	2 996	50.2	346	75.7	1 588	961	165	2.68	3.09
Tulare city, Tulare County	13 543	10 758	58.3	7 573	55.3	2 315	67.3	2 785	2 255	1 086	3.22	3.57
Tulelake city, Siskiyou County	358	256	59.0	195	55.4	46	78.3	102	90	34	2.85	3.48
Tuolumne City CDP, Tuolumne County	736	475	48.4	336	41.1	113	66.4	261	215	98	2.51	3.10
Tupman CDP, Kern County	66	54	46.3	35	54.3	17	29.4	12	12	2	3.44	3.76
Turlock city, Stanislaus County	18 408	13 434	55.2	10 088	53.7	2 409	62.4	4 974	3 911	1 678	2.92	3.42
Tustin city, Orange County	23 831	16 055	54.6	11 961	54.5	2 922	58.2	7 776	5 734	1 249	2.82	3.37
Tustin Foothills CDP, Orange County	8 269	6 949	41.5	6 133	41.8	581	39.2	1 320	980	552	2.89	3.12
Twain CDP, Plumas County	42	25	28.0	20	20.0	4	75.0	17	8	2	2.07	2.36
Twain Harte CDP, Tuolumne County	1 120	779	35.4	621	27.5	125	64.8	341	275	116	2.31	2.69
Twentynine Palms city, San Bernardino County	5 653	3 856	57.4	2 816	52.0	774	73.9	1 797	1 421	420	2.60	3.12
Twentynine Palms Base CDP, San Bernardino County	912	905	73.7	862	72.4	32	100.0	7	7	-	3.40	3.40
Twin Lakes CDP, Santa Cruz County	2 409	1 039	49.4	724	43.2	203	64.5	1 370	895	305	2.24	2.99
Ukiah city, Mendocino County	5 985	3 654	54.1	2 407	47.4	944	69.4	2 331	1 927	866	2.47	3.12
Union City city, Alameda County	18 642	15 700	53.8	12 418	55.9	2 267	49.0	2 942	2 100	713	3.57	3.83
Upland city, San Bernardino County	24 551	17 868	49.9	13 055	46.8	3 510	60.0	6 683	5 176	1 729	2.76	3.21
Upper Lake CDP, Lake County	389	259	43.2	181	33.7	53	67.9	130	108	60	2.50	3.05
Vacaville city, Solano County	28 105	20 962	55.6	16 027	52.1	3 496	67.8	7 143	5 406	1 810	2.83	3.24
Valinda CDP, Los Angeles County	4 753	4 257	58.2	3 153	63.3	746	44.0	496	336	156	4.57	4.64
Vallecito CDP, Calaveras County	183	120	40.8	99	35.4	16	56.3	63	48	17	2.33	2.83
Vallejo city, Solano County	39 601	28 245	51.1	19 452	49.1	6 550	57.3	11 356	8 988	3 161	2.90	3.43
Valle Vista CDP, Riverside County	4 510	2 961	35.3	2 428	31.5	399	52.4	1 549	1 365	953	2.32	2.87
Valley Acres CDP, Kern County	183	144	45.1	123	43.1	12	50.0	39	33	15	2.80	3.18
Valley Center CDP, San Diego County	2 415	1 920	48.8	1 652	47.8	162	51.2	495	377	148	3.01	3.33
Valley Ranch CDP, Plumas County	42	40	12.5	37	8.1	1	100.0	2	2	-	2.19	2.20
Valley Springs CDP, Calaveras County	960	740	44.9	591	39.8	110	65.5	220	184	77	2.67	3.02
Val Verde CDP, Los Angeles County	424	318	67.0	247	70.9	41	56.1	106	68	9	3.47	3.89
Vandenberg AFB CDP, Santa Barbara County	1 707	1 602	76.5	1 489	75.2	65	95.4	105	92	-	3.33	3.44
Vandenberg Village CDP, Santa Barbara County	2 304	1 738	33.5	1 494	30.9	180	46.1	566	482	266	2.49	2.86
Vernon city, Los Angeles County	25	23	60.9	23	60.9	-	(X)	2	2	-	3.64	3.78
Victorville city, San Bernardino County	20 893	15 883	57.7	11 346	54.5	3 373	67.8	5 010	4 052	1 767	3.03	3.47
View Park-Windsor Hills CDP, Los Angeles County	4 539	3 039	34.7	1 921	35.6	867	34.6	1 500	1 311	496	2.40	2.94
Villa Park city, Orange County	1 950	1 764	38.0	1 600	39.7	119	20.2	186	154	84	3.07	3.22
Vincent CDP, Los Angeles County	3 804	3 267	57.2	2 412	61.3	559	44.0	537	391	184	3.97	4.17
Vine Hill CDP, Contra Costa County	1 144	815	50.9	560	48.8	178	55.6	329	236	55	2.83	3.25
Vineyard CDP, Sacramento County	3 267	2 732	59.8	2 258	58.7	316	63.9	535	390	63	3.07	3.33
Visalia city, Tulare County	30 883	22 901	55.4	16 948	51.6	4 359	68.2	7 982	6 392	2 608	2.91	3.37
Vista city, San Diego County	28 877	20 783	56.1	15 498	53.8	3 665	64.5	8 094	5 924	2 091	3.03	3.48
Waldon CDP, Contra Costa County	3 086	1 017	31.7	817	28.0	143	46.2	2 069	1 646	323	1.66	2.49
Wallace CDP, Calaveras County	87	68	35.3	56	30.4	6	66.7	19	10	4	2.53	2.74
Walnut city, Los Angeles County	8 260	7 580	55.1	6 367	58.1	820	42.6	680	477	104	3.63	3.74
Walnut Creek city, Contra Costa County	30 301	16 551	38.2	13 838	36.3	2 035	49.4	13 750	11 509	5 976	2.09	2.78
Walnut Grove CDP, Sacramento County	245	159	47.8	106	48.1	38	57.9	86	76	35	2.73	3.46
Walnut Park CDP, Los Angeles County	3 610	3 192	61.7	2 257	66.5	637	54.2	418	324	137	4.48	4.62
Wasco city, Kern County	3 971	3 403	64.3	2 473	64.5	667	67.8	568	462	228	3.79	4.07
Waterford city, Stanislaus County	1 990	1 681	62.5	1 265	61.8	271	64.9	309	226	103	3.47	3.71
Watsonville city, Santa Cruz County	11 381	8 865	63.1	6 405	64.1	1 871	62.5	2 516	2 005	1 021	3.84	4.26
Weaverville CDP, Trinity County	1 513	961	43.9	713	36.0	187	71.1	552	473	209	2.30	2.85
Weed city, Siskiyou County	1 184	747	49.4	504	42.5	186	66.7	437	342	166	2.41	2.98
Weedpatch CDP, Kern County	634	555	67.4	374	69.0	110	72.7	79	61	23	4.30	4.46
Weldon CDP, Kern County	1 087	703	29.7	557	25.5	106	49.1	384	333	202	2.20	2.73
West Athens CDP, Los Angeles County	2 573	2 101	55.9	1 168	56.5	730	57.3	472	366	117	3.54	3.83
West Bishop CDP, Inyo County	1 143	884	36.3	791	33.1	71	64.8	259	224	101	2.45	2.81
West Carson CDP, Los Angeles County	7 156	5 053	42.0	3 765	43.0	897	40.6	2 103	1 719	649	2.85	3.41

Table 8. **Households and Families: 2000**—Con.

[For information on confidentiality protection, nonsampling error, and definitions, see text]

State County Place	Total households	Family households: Total: Number	Family households: Total: Percent with own children under 18 years	Family households: Married-couple family: Number	Family households: Married-couple family: Percent with own children under 18 years	Family households: Female householder, no husband present: Number	Family households: Female householder, no husband present: Percent with own children under 18 years	Nonfamily households: Total	Nonfamily households: Householder living alone: Total	Nonfamily households: Householder living alone: 65 years and over	Average size: Households	Average size: Families
PLACE—Con.												
West Compton CDP, Los Angeles County	1 535	1 210	48.0	687	51.2	404	43.6	325	261	131	3.53	3.90
West Covina city, Los Angeles County	31 411	25 261	52.1	18 293	53.8	4 967	50.2	6 150	4 660	1 880	3.32	3.67
Westhaven-Moonstone CDP, Humboldt County	453	269	47.6	212	42.9	42	66.7	184	129	25	2.30	2.80
West Hollywood city, Los Angeles County	23 120	5 211	25.9	3 798	22.7	1 011	38.7	17 909	13 990	2 767	1.53	2.50
Westlake Village city, Los Angeles County	3 270	2 492	42.4	2 153	40.8	261	51.7	778	631	257	2.56	2.93
Westley CDP, Stanislaus County	139	129	72.9	106	75.5	16	62.5	10	10	5	4.38	4.54
West Menlo Park CDP, San Mateo County	1 420	955	51.6	818	51.6	100	51.0	465	355	124	2.55	3.04
Westminster city, Orange County	26 406	20 403	48.9	15 409	51.0	3 277	46.4	6 003	4 471	1 965	3.32	3.71
West Modesto CDP, Stanislaus County	1 728	1 354	54.9	858	53.3	328	55.2	374	286	114	3.51	3.87
Westmont CDP, Los Angeles County	9 255	7 089	61.8	3 134	60.7	3 228	65.1	2 166	1 780	466	3.41	3.85
Westmorland city, Imperial County	625	502	59.4	350	58.6	119	58.8	123	106	53	3.41	3.87
West Point CDP, Calaveras County	305	203	38.9	142	28.9	44	54.5	102	81	40	2.43	2.86
West Puente Valley CDP, Los Angeles County	4 834	4 347	51.4	3 250	55.8	753	39.4	487	387	241	4.67	4.75
West Sacramento city, Yolo County	11 404	7 600	51.9	5 159	48.9	1 754	60.8	3 804	3 092	1 214	2.75	3.39
West Whittier-Los Nietos CDP, Los Angeles County	6 720	5 599	52.3	4 010	55.9	1 097	43.0	1 121	907	467	3.73	4.04
Westwood CDP, Lassen County	795	521	55.7	369	46.3	100	76.0	274	223	81	2.51	3.10
Wheatland city, Yuba County	785	584	53.8	411	49.6	132	62.1	201	169	89	2.90	3.37
Whitehawk CDP, Plumas County	49	40	5.0	40	5.0	-	(X)	9	8	-	1.96	2.15
Whittier city, Los Angeles County	28 271	20 470	52.2	14 852	51.3	4 047	55.9	7 801	6 319	2 670	2.88	3.38
Wildomar CDP, Riverside County	4 572	3 692	49.9	3 080	49.8	430	48.1	880	667	332	3.06	3.38
Wilkerson CDP, Inyo County	234	161	40.4	133	36.8	11	54.5	73	64	31	2.40	2.89
Williams city, Colusa County	924	746	63.5	612	65.8	80	60.0	178	156	80	3.70	4.18
Willits city, Mendocino County	1 935	1 230	55.9	778	48.5	336	67.0	705	585	282	2.56	3.15
Willowbrook CDP, Los Angeles County	8 476	6 821	59.3	3 603	63.9	2 537	55.8	1 655	1 364	664	3.97	4.35
Willow Creek CDP, Humboldt County	772	482	38.4	385	31.9	63	71.4	290	244	91	2.26	2.81
Willows city, Glenn County	2 134	1 513	54.3	1 112	49.6	304	71.1	621	528	235	2.83	3.40
Wilton CDP, Sacramento County	1 519	1 278	39.9	1 133	39.3	94	41.5	241	172	65	2.97	3.20
Winchester CDP, Riverside County	741	532	45.3	407	41.0	78	51.3	209	163	70	2.91	3.36
Windsor town, Sonoma County	7 589	5 778	56.9	4 843	56.3	640	59.4	1 811	1 415	700	2.98	3.40
Winter Gardens CDP, San Diego County	7 218	5 149	49.5	3 803	47.2	957	56.3	2 069	1 526	565	2.72	3.14
Winterhaven CDP, Imperial County	183	119	58.8	76	56.6	35	68.6	64	60	36	2.89	3.72
Winters city, Yolo County	1 907	1 547	60.2	1 222	59.3	244	65.2	360	276	121	3.21	3.56
Winton CDP, Merced County	2 343	1 949	65.5	1 416	65.0	362	68.5	394	296	111	3.77	4.11
Wofford Heights CDP, Kern County	1 162	670	24.8	537	18.1	88	51.1	492	422	245	1.94	2.46
Woodacre CDP, Marin County	548	382	49.2	303	45.5	62	66.1	166	107	24	2.54	2.90
Woodcrest CDP, Riverside County	2 550	2 198	44.9	1 842	43.7	243	49.8	352	243	83	3.22	3.39
Woodlake city, Tulare County	1 777	1 496	63.6	1 021	64.1	332	66.9	281	230	118	3.74	4.02
Woodland city, Yolo County	16 751	12 285	54.7	9 187	52.8	2 168	61.7	4 466	3 521	1 402	2.89	3.37
Woodside town, San Mateo County	1 949	1 516	40.6	1 341	40.4	114	47.4	433	309	121	2.74	2.98
Woodville CDP, Tulare County	371	317	61.8	224	67.0	55	58.2	54	47	25	4.51	4.87
Wrightwood CDP, San Bernardino County	1 486	1 056	49.3	880	45.7	124	71.0	430	350	97	2.58	3.08
Yorba Linda city, Orange County	19 252	16 096	53.5	13 917	53.6	1 589	54.2	3 156	2 387	897	3.05	3.35
Yosemite Lakes CDP, Madera County	1 534	1 288	38.2	1 129	36.2	114	54.4	246	194	72	2.71	2.95
Yosemite Valley CDP, Mariposa County	104	51	56.9	45	51.1	3	100.0	53	46	1	2.02	2.90
Yountville town, Napa County	1 048	553	33.8	440	30.0	78	46.2	495	417	183	1.95	2.59
Yreka city, Siskiyou County	3 114	1 882	48.6	1 365	39.4	406	74.4	1 232	1 084	535	2.27	2.92
Yuba City city, Sutter County	13 290	8 947	54.5	6 329	50.0	1 907	67.4	4 343	3 524	1 294	2.70	3.28
Yucaipa city, San Bernardino County	15 193	10 679	50.4	8 234	47.8	1 769	59.6	4 514	3 838	2 040	2.67	3.21
Yucca Valley town, San Bernardino County	6 949	4 487	43.2	3 276	36.3	904	63.3	2 462	2 084	1 150	2.38	2.94

Table 9. **Household Relationship and Group Quarters Population: 2000**

[For information on confidentiality protection, nonsampling error, and definitions, see text]

State County County Subdivision Place	Household population							Group quarters population		
			Relationship to householder							
	Total	House-holder	Spouse	Child	Other relatives	Non-relatives	Under 18 years, child and other relatives	Total	Institution-alized population	Non-institution-alized population
The State	**33 051 894**	**11 502 870**	**5 877 084**	**10 519 953**	**2 848 893**	**2 303 094**	**8 988 779**	**819 754**	**413 656**	**406 098**
Alameda County	1 416 006	523 366	245 766	414 040	122 855	109 979	345 741	27 735	13 214	14 521
Alameda CCD	71 182	30 226	13 198	18 967	4 286	4 505	15 297	1 077	469	608
Alameda city	71 182	30 226	13 198	18 967	4 286	4 505	15 297	1 077	469	608
Berkeley CCD	113 332	51 966	16 128	21 338	5 062	18 838	17 770	5 855	261	5 594
Albany city	16 411	7 011	3 156	4 396	648	1 200	3 725	33	15	18
Berkeley city	96 921	44 955	12 972	16 942	4 414	17 638	14 045	5 822	246	5 576
Fremont CCD	309 574	99 511	63 075	99 147	30 628	17 213	80 823	2 190	970	1 220
Fremont city	201 654	68 237	42 757	62 565	16 775	11 320	51 525	1 759	755	1 004
Hayward city (part)	-	-	-	-	-	-	-	-	-	-
Newark city	42 382	12 992	8 077	13 899	4 824	2 590	11 345	89	-	89
Union City city (part)	65 508	18 270	12 232	22 674	9 029	3 303	17 947	342	215	127
Hayward CCD	345 965	122 610	61 375	104 673	33 521	23 786	86 122	5 603	3 069	2 534
Ashland CDP	20 477	7 223	2 868	6 653	2 102	1 631	5 745	316	231	85
Castro Valley CDP	55 772	21 606	11 663	16 187	3 014	3 302	12 959	1 520	1 219	301
Cherryland CDP	13 382	4 658	1 911	4 157	1 358	1 298	3 619	455	205	250
Fairview CDP	9 313	3 281	1 910	2 813	673	636	2 218	157	67	90
Hayward city (part)	137 882	44 801	22 553	43 296	16 618	10 614	36 547	2 138	755	1 383
Oakland city (part)	7	3	2	-	-	2	-	-	-	-
San Leandro city (part)	78 625	30 642	14 437	21 850	7 109	4 587	17 244	827	517	310
San Lorenzo CDP	21 898	7 500	4 354	6 932	1 973	1 139	5 383	-	-	-
Sunol CDP (part)	23	9	4	-	9	1	2	-	-	-
Union City city (part)	1 019	372	186	298	78	85	244	-	-	-
Livermore-Pleasanton CCD	165 886	60 487	37 245	52 949	6 627	8 578	45 142	5 766	5 551	215
Dublin city	24 681	9 325	5 310	7 454	1 086	1 506	6 181	5 292	5 262	30
Hayward city (part)	10	3	2	2	3	-	2	-	-	-
Livermore city	73 144	26 123	15 953	23 621	3 375	4 072	20 218	201	128	73
Pleasanton city	63 419	23 311	14 841	20 627	1 946	2 694	17 746	235	161	74
Sunol CDP (part)	1 309	474	316	387	63	69	295	-	-	-
Oakland CCD	410 067	158 566	54 745	116 966	42 731	37 059	100 587	7 244	2 894	4 350
Emeryville city	6 815	3 975	717	880	369	874	766	67	-	67
Oakland city (part)	392 302	150 787	51 330	112 301	42 081	35 803	96 525	7 175	2 894	4 281
Piedmont city	10 950	3 804	2 698	3 785	281	382	3 296	2	-	2
San Leandro city (part)	-	-	-	-	-	-	-	-	-	-
Alpine County	1 207	483	212	296	70	146	261	1	-	1
Markleeville CCD	1 207	483	212	296	70	146	261	1	-	1
Alpine Village CDP	135	54	22	35	17	7	27	1	-	1
Bear Valley CDP	133	67	20	32	4	10	22	-	-	-
Kirkwood CDP	96	19	4	3	-	70	2	-	-	-
Markleeville CDP	197	92	47	44	2	12	34	-	-	-
Mesa Vista CDP	182	72	42	50	7	11	40	-	-	-
Amador County	30 519	12 759	7 519	7 638	1 223	1 380	6 676	4 581	4 477	104
Ione CCD	6 160	2 362	1 414	1 803	283	298	1 629	4 231	4 222	9
Ione city	2 898	1 081	594	936	143	144	873	4 231	4 222	9
Sutter Creek city (part)	876	400	209	199	25	43	176	-	-	-
Jackson CCD	6 729	2 922	1 492	1 725	265	325	1 475	268	174	94
Jackson city	3 721	1 746	764	902	118	191	772	268	174	94
Sutter Creek city (part)	-	-	-	-	-	-	-	-	-	-
Pine Grove-Silver Lake CCD	9 704	4 201	2 659	2 087	362	395	1 835	80	80	-
Sutter Creek-Plymouth CCD	7 926	3 274	1 954	2 023	313	362	1 737	2	1	1
Amador City city	196	85	37	49	11	14	38	-	-	-
Plymouth city	980	392	189	309	43	47	284	-	-	-
Sutter Creek city (part)	1 426	625	316	391	39	55	343	1	-	1
Butte County	197 327	79 566	37 130	53 903	8 697	18 031	47 104	5 844	1 630	4 214
Biggs CCD	3 430	1 165	721	1 215	198	131	1 067	2	-	2
Biggs city	1 793	571	346	677	124	75	596	-	-	-
Chico CCD	88 274	36 123	14 272	22 609	3 126	12 144	19 899	3 129	513	2 616
Chico city (part)	56 471	23 280	7 998	13 655	1 837	9 701	12 222	3 063	497	2 566
Durham CDP (part)	330	125	94	82	21	8	72	-	-	-
Durham CCD	4 934	1 814	1 152	1 603	158	207	1 371	17	4	13
Durham CDP (part)	4 873	1 789	1 134	1 590	158	202	1 359	17	4	13
Feather Falls CCD	4 770	2 036	1 127	1 057	265	285	966	-	-	-
Concow CDP	1 095	459	245	252	59	80	236	-	-	-
Paradise town (part)	-	-	-	-	-	-	-	-	-	-
Gridley CCD	9 634	3 346	1 886	3 295	707	400	2 785	216	69	147
Gridley city	5 260	1 841	883	1 849	411	276	1 573	122	69	53
Oroville CCD	35 238	13 525	6 379	11 132	2 057	2 145	9 958	995	666	329
Oroville city (part)	12 184	4 881	1 778	4 066	612	847	3 740	820	661	159
Oroville East CDP (part)	8 650	3 704	2 198	2 004	362	382	1 672	10	-	10
Palermo CDP (part)	6	2	-	3	-	1	1	-	-	-
South Oroville CDP	7 609	2 491	1 150	2 839	617	512	2 599	86	-	86
Thermalito CDP	5 979	2 143	1 081	1 986	417	352	1 739	66	5	61
Palermo CCD	7 794	2 769	1 614	2 328	655	428	2 069	14	-	14
Oroville city (part)	-	-	-	-	-	-	-	-	-	-
Oroville East CDP (part)	20	5	2	8	3	2	7	-	-	-
Palermo CDP (part)	5 700	1 987	1 138	1 761	499	315	1 566	14	-	14
Paradise CCD	43 253	18 788	9 979	10 664	1 531	2 291	8 989	1 471	378	1 093
Chico city (part)	420	196	81	95	10	38	85	-	-	-
Magalia CDP	10 449	4 395	2 630	2 525	370	529	2 207	120	61	59
Paradise town (part)	25 788	11 591	5 644	6 213	939	1 401	5 145	620	317	303
Calaveras County	40 129	16 469	9 694	10 243	1 763	1 960	8 892	425	349	76
Angels City CCD	10 520	4 427	2 474	2 695	415	509	2 348	210	165	45
Angels City city	3 004	1 286	634	816	109	159	709	-	-	-
Copperopolis CDP	2 363	959	604	587	110	103	530	-	-	-
Murphys CDP (part)	2 061	945	526	468	52	70	404	-	-	-
Vallecito CDP	427	183	99	104	16	25	91	-	-	-
San Andreas CCD	18 279	7 099	4 324	5 074	889	893	4 406	211	180	31
Mokelumne Hill CDP	774	340	166	192	31	45	157	-	-	-
Mountain Ranch CDP (part)	1 178	488	315	264	49	62	221	-	-	-
Rancho Calaveras CDP	4 177	1 470	1 050	1 303	204	150	1 146	5	5	-
San Andreas CDP	2 457	1 097	460	661	89	150	601	158	157	1
Valley Springs CDP	2 560	960	591	775	127	107	676	-	-	-

Table 9. **Household Relationship and Group Quarters Population: 2000**—Con.

[For information on confidentiality protection, nonsampling error, and definitions, see text]

State County County Subdivision Place	Household population							Group quarters population		
			Relationship to householder							
	Total	House-holder	Spouse	Child	Other relatives	Non-relatives	Under 18 years, child and other relatives	Total	Institution-alized population	Non-institution-alized population
Calaveras County—Con.										
San Andreas CCD—Con.										
Wallace CDP	220	87	56	55	7	15	47	-	-	-
West Point-Wilseyville CCD	11 330	4 943	2 896	2 474	459	558	2 138	4	4	-
Arnold CDP	4 218	1 864	1 147	914	126	167	782	-	-	-
Avery CDP	672	276	155	178	31	32	143	-	-	-
Dorrington CDP	727	336	218	126	23	24	115	-	-	-
Forest Meadows CDP	1 197	531	366	239	27	34	209	-	-	-
Mountain Ranch CDP (part)	379	168	109	75	20	7	64	-	-	-
Murphys CDP (part)	-	-	-	-	-	-	-	-	-	-
Rail Road Flat CDP	549	240	115	122	23	49	102	-	-	-
West Point CDP	742	305	142	194	41	60	168	4	4	-
Colusa County	18 357	6 097	3 631	6 584	1 287	758	5 681	447	275	172
Central Colusa CCD	9 389	2 815	1 810	3 655	775	334	3 100	255	96	159
Arbuckle CDP	2 332	650	411	998	178	95	821	-	-	-
Williams city	3 420	924	612	1 398	361	125	1 180	250	91	159
East Colusa CCD	8 168	2 938	1 632	2 724	481	393	2 398	80	67	13
Colusa city	5 329	1 897	1 038	1 827	324	243	1 599	73	67	6
West Colusa CCD	800	344	189	205	31	31	183	112	112	-
Contra Costa County	937 479	344 129	187 613	290 908	60 893	53 936	245 939	11 337	5 292	6 045
Antioch-Pittsburg CCD	145 542	47 032	25 345	51 505	12 784	8 876	44 911	1 082	441	641
Antioch city (part)	72 348	24 098	13 704	25 612	4 955	3 979	22 373	397	262	135
Bay Point CDP (part)	18 639	5 627	2 695	6 864	2 048	1 405	6 129	179	-	179
Concord city (part)	348	119	99	106	17	7	91	-	-	-
Oakley city (part)	396	146	81	118	20	31	101	-	-	-
Pittsburg city (part)	53 032	16 702	8 645	18 615	5 675	3 395	16 055	506	179	327
Briones CCD	6 418	2 201	1 437	2 017	482	281	1 623	13	13	-
Hercules city (part)	3 916	1 303	825	1 308	321	159	1 039	13	13	-
Kensington CDP (part)	118	49	30	23	6	10	19	-	-	-
Martinez city (part)	105	44	22	28	5	6	19	-	-	-
Orinda city (part)	-	-	-	-	-	-	-	-	-	-
Richmond city (part)	987	306	219	332	98	32	281	-	-	-
Central Contra Costa CCD	452 496	179 136	99 630	129 653	18 867	25 210	107 698	6 756	3 107	3 649
Alamo CDP	15 490	5 406	4 220	5 046	360	458	4 279	136	15	121
Bay Point CDP (part)	2 716	898	583	887	182	166	769	-	-	-
Blackhawk-Camino Tassajara CDP (part)	437	165	111	129	13	19	87	-	-	-
Clayton city (part)	10 736	3 883	2 898	3 383	269	303	2 820	26	-	26
Clyde CDP	694	267	139	211	25	52	183	-	-	-
Concord city (part)	120 078	43 901	22 514	36 215	8 466	8 982	29 967	1 354	706	648
Danville town (part)	37 137	13 453	9 432	12 260	860	1 132	10 406	334	94	240
Diablo CDP	988	341	291	307	30	19	262	-	-	-
Lafayette city	23 772	9 152	5 936	7 193	489	1 002	6 143	136	88	48
Martinez city (part)	34 411	14 256	7 036	9 557	1 434	2 128	7 755	1 350	1 217	133
Moraga town	14 659	5 662	3 833	4 433	332	399	3 675	1 631	44	1 587
Mountain View CDP	2 426	959	384	710	127	246	609	42	-	42
Orinda city (part)	17 532	6 596	4 767	5 312	317	540	4 540	67	54	13
Pacheco CDP	3 562	1 563	627	866	234	272	705	-	-	-
Pittsburg city (part)	3 231	1 039	663	1 054	310	165	895	-	-	-
Pleasant Hill city	32 377	13 753	6 659	8 499	1 183	2 283	6 863	460	305	155
San Ramon city (part)	43 676	16 617	10 213	13 513	1 393	1 940	11 367	85	47	38
Vine Hill CDP	3 236	1 144	560	1 014	262	256	855	24	24	-
Waldon CDP	5 108	3 086	817	581	121	503	478	25	-	25
Walnut Creek city	63 332	30 301	13 838	13 749	1 949	3 495	11 148	964	513	451
East Contra Costa CCD	73 406	24 060	16 226	25 852	3 943	3 325	22 983	372	123	249
Antioch city (part)	7 829	2 292	1 723	3 130	421	263	2 868	-	-	-
Bethel Island CDP	2 312	1 113	458	422	125	194	356	-	-	-
Brentwood city	23 265	7 497	5 205	8 410	1 267	886	7 532	37	7	30
Byron CDP	816	286	154	274	54	48	223	100	100	-
Discovery Bay CDP	8 835	3 349	2 388	2 391	257	450	2 137	146	-	146
Knightsen CDP	855	281	179	259	80	56	219	6	6	-
Oakley city (part)	25 156	7 686	5 261	9 611	1 442	1 156	8 490	67	10	57
Tassajara CCD	26 300	8 409	6 662	9 478	1 012	739	8 215	423	197	226
Antioch city (part)	9 939	2 948	2 269	3 789	571	362	3 301	19	-	19
Blackhawk-Camino Tassajara CDP (part)	9 581	3 161	2 689	3 317	235	179	2 780	30	-	30
Clayton city (part)	-	-	-	-	-	-	-	-	-	-
Danville town (part)	4 114	1 363	1 040	1 528	107	76	1 414	130	-	130
San Ramon city (part)	961	327	255	330	26	23	297	-	-	-
West Contra Costa CCD	233 317	83 291	38 313	72 403	23 805	15 505	60 509	2 691	1 411	1 280
Bayview-Montalvin CDP	4 998	1 461	857	1 740	641	299	1 402	6	-	6
Crockett CDP	3 190	1 491	598	743	147	211	582	4	-	4
East Richmond Heights CDP	3 352	1 377	670	818	232	255	619	5	-	5
El Cerrito city	22 995	10 208	4 637	4 899	1 268	1 983	3 636	176	41	135
El Sobrante CDP	12 224	4 676	2 224	3 558	921	845	2 949	36	6	30
Hercules city (part)	15 533	5 120	3 082	5 304	1 473	554	4 046	26	-	26
Kensington CDP (part)	4 812	2 143	1 143	1 022	94	410	839	6	-	6
Pinole city	18 821	6 743	3 819	5 894	1 544	821	4 664	218	-	218
Port Costa CDP	232	108	50	48	10	16	36	-	-	-
Richmond city (part)	96 601	34 319	13 804	30 553	11 109	6 816	26 303	1 628	953	675
Rodeo CDP	8 654	2 882	1 526	3 027	777	442	2 475	63	25	38
Rollingwood CDP	2 890	734	435	1 120	482	119	946	10	-	10
San Pablo city	29 750	9 051	4 027	10 557	4 028	2 087	9 339	465	367	98
Tara Hills CDP	5 308	1 792	1 028	1 688	498	302	1 337	24	-	24
Del Norte County	23 674	9 170	4 586	7 254	1 233	1 431	6 562	3 833	3 697	136
Crescent City CCD	18 915	7 229	3 520	6 014	993	1 159	5 469	3 616	3 547	69
Bertsch-Oceanview CDP	2 237	814	401	690	169	163	650	1	-	1
Crescent City city	3 793	1 578	527	1 259	160	269	1 157	213	206	7
Crescent City North CDP	4 012	1 567	664	1 303	203	275	1 191	16	-	16
Klamath CCD	1 029	431	204	265	59	70	233	174	108	66
Klamath CDP	631	264	128	167	30	42	150	20	-	20
Smith River-Gasquet CCD	3 730	1 510	862	975	181	202	860	43	42	1
El Dorado County	155 247	58 939	35 415	45 986	6 227	8 680	39 741	1 052	633	419
North El Dorado CCD	28 090	10 769	6 972	7 851	1 189	1 309	6 692	213	41	172
Georgetown CDP	958	389	212	266	35	56	220	4	-	4

Table 9. **Household Relationship and Group Quarters Population: 2000**—Con.

[For information on confidentiality protection, nonsampling error, and definitions, see text]

State County County Subdivision Place	Household population							Group quarters population		
			Relationship to householder							
	Total	House-holder	Spouse	Child	Other relatives	Non-relatives	Under 18 years, child and other relatives	Total	Institution-alized population	Non-institution-alized population
El Dorado County—Con.										
North El Dorado CCD—Con.										
Pollock Pines CDP (part)	2 174	965	404	571	85	149	499	-	-	-
Shingle Springs CDP (part)	115	44	29	28	9	5	20	-	-	-
Placerville CCD	15 215	6 334	3 123	4 233	624	901	3 590	443	371	72
Placerville city	9 348	4 001	1 667	2 707	361	612	2 347	262	199	63
South El Dorado CCD	78 075	28 351	19 263	24 688	2 695	3 078	21 203	221	116	105
Cameron Park CDP	14 543	5 537	3 314	4 496	476	720	3 850	6	-	6
Diamond Springs CDP	4 864	1 984	1 049	1 372	210	249	1 142	24	6	18
El Dorado Hills CDP	18 016	5 896	4 685	6 719	373	343	5 927	-	-	-
Pollock Pines CDP (part)	2 554	951	656	735	93	119	650	-	-	-
Shingle Springs CDP (part)	2 508	907	530	842	112	117	737	20	-	20
South Lake Tahoe CCD	33 867	13 485	6 057	9 214	1 719	3 392	8 256	175	105	70
South Lake Tahoe city	23 481	9 410	3 701	6 426	1 433	2 511	5 779	128	105	23
Fresno County	781 740	252 940	132 874	284 418	65 475	46 033	249 472	17 667	11 230	6 437
Caruthers-Raisin City CCD	9 217	2 476	1 681	3 591	965	504	3 045	182	82	100
Caruthers CDP	2 091	572	380	867	203	69	740	12	-	12
Raisin City CDP	165	42	27	60	32	4	52	-	-	-
Coalinga CCD	12 366	3 952	2 270	4 758	747	639	4 311	881	504	377
Coalinga city	10 863	3 515	1 974	4 177	658	539	3 787	805	504	301
Firebaugh CCD	9 256	2 378	1 544	3 925	1 024	385	3 520	78	-	78
Firebaugh city	5 682	1 418	942	2 453	689	180	2 225	61	-	61
Fowler CCD	8 437	2 623	1 572	3 099	793	350	2 577	184	103	81
Bowles CDP	128	35	25	54	11	3	43	54	54	-
Fowler city (part)	3 929	1 241	671	1 560	314	143	1 298	49	49	-
Fresno CCD	561 108	189 737	93 397	200 939	43 198	33 837	177 325	9 061	4 982	4 079
Calwa CDP	762	208	118	291	105	40	234	-	-	-
Clovis city	67 988	24 347	13 251	24 041	3 172	3 177	20 623	480	253	227
Easton CDP	1 966	623	388	674	219	62	578	-	-	-
Fresno city	419 465	140 079	64 622	153 168	34 302	27 294	136 981	8 187	4 527	3 660
Friant CDP	513	226	121	104	27	35	86	6	4	2
Huron CCD	7 894	1 806	1 123	3 402	863	700	3 044	5 211	4 593	618
Huron city	6 134	1 378	811	2 629	723	593	2 377	172	-	172
Kerman CCD	17 619	5 071	3 190	6 566	1 900	892	5 677	110	-	110
Biola CDP	1 037	224	153	440	175	45	371	-	-	-
Kerman city	8 520	2 389	1 468	3 392	941	330	2 960	31	-	31
Kingsburg CCD	10 525	3 683	2 238	3 683	579	342	3 142	91	78	13
Kingsburg city (part)	9 063	3 215	1 940	3 171	483	254	2 711	91	78	13
Laton CCD	2 872	837	569	1 110	245	111	967	5	-	5
Laton CDP	1 231	331	214	508	125	53	438	5	-	5
Mendota CCD	9 840	2 265	1 335	3 780	1 374	1 086	3 241	188	22	166
Mendota city	7 882	1 825	1 036	3 048	1 133	840	2 607	8	-	8
Orange Cove CCD	8 762	1 983	1 233	3 841	1 176	529	3 385	5	-	5
Orange Cove city	7 722	1 694	1 037	3 423	1 074	494	3 054	-	-	-
Parlier-Del Rey CCD	15 729	3 874	2 416	6 290	2 106	1 043	5 394	260	-	260
Del Rey CDP	950	240	142	400	104	64	331	-	-	-
Parlier city	11 043	2 446	1 535	4 673	1 613	776	4 074	102	-	102
Reedley city (part)	230	156	67	4	2	1	-	-	-	-
Reedley CCD	24 607	7 076	4 468	9 018	2 579	1 466	7 753	407	355	52
Reedley city (part)	20 131	5 605	3 478	7 504	2 251	1 293	6 532	395	355	40
Riverdale CCD	4 794	1 368	925	1 862	422	217	1 651	9	-	9
Lanare CDP	540	126	74	195	104	41	177	-	-	-
Riverdale CDP	2 407	728	487	953	165	74	839	9	-	9
Sanger CCD	27 843	8 144	5 057	10 425	2 842	1 375	8 800	140	123	17
Sanger city	18 791	5 220	2 988	7 416	2 152	1 015	6 308	140	123	17
San Joaquin-Tranquillity CCD	7 369	1 720	1 225	3 246	847	331	2 843	94	13	81
Cantua Creek CDP	636	141	113	277	74	31	225	19	9	10
San Joaquin city	3 270	702	498	1 497	420	153	1 318	-	-	-
Tranquillity CDP	813	236	157	298	93	29	263	-	-	-
Selma CCD	26 602	7 636	4 506	9 900	2 979	1 581	8 500	327	267	60
Fowler city (part)	1	1	-	-	-	-	-	-	-	-
Kingsburg city (part)	45	11	8	22	2	2	17	-	-	-
Selma city	19 314	5 596	3 206	7 221	2 116	1 175	6 270	130	121	9
Sierra CCD	16 900	6 311	4 125	4 983	836	645	4 297	434	108	326
Auberry CDP	1 931	722	446	599	97	67	532	122	108	14
Shaver Lake CDP	705	303	212	147	17	26	131	-	-	-
Squaw Valley CDP	2 689	1 025	655	728	158	123	605	2	-	2
Glenn County	26 065	9 172	5 197	9 016	1 476	1 204	7 904	388	310	78
Orland CCD	15 688	5 419	3 097	5 470	939	763	4 735	35	13	22
Hamilton City CDP	1 903	513	333	805	158	94	627	-	-	-
Orland city	6 257	2 190	1 108	2 221	370	368	1 980	24	13	11
Willows CCD	10 377	3 753	2 100	3 546	537	441	3 169	353	297	56
Willows city	6 039	2 134	1 112	2 180	343	270	1 978	181	181	-
Humboldt County	122 445	51 238	22 074	32 593	5 036	11 504	28 298	4 073	1 131	2 942
Arcata CCD	21 157	9 404	3 001	4 402	646	3 704	3 752	1 450	2	1 448
Arcata city (part)	15 220	7 051	1 824	2 799	467	3 079	2 436	1 431	-	1 431
Blue Lake city (part)	-	-	-	-	-	-	-	-	-	-
Eureka city (part)	2	1	1	-	-	-	-	-	-	-
Eureka CCD	44 492	18 967	7 916	11 886	1 849	3 874	10 131	1 955	745	1 210
Bayview CDP	2 323	936	399	652	122	214	573	36	28	8
Cutten CDP	2 876	1 197	587	785	109	198	665	57	-	57
Eureka city (part)	24 771	10 956	3 817	6 461	1 078	2 459	5 513	1 355	487	868
Humboldt Hill CDP	3 026	1 209	652	835	152	178	720	220	83	137
Myrtletown CDP	4 205	1 738	831	1 186	134	316	1 009	254	141	113
Pine Hills CDP	3 102	1 199	749	872	100	182	755	6	-	6
Ferndale CCD	3 160	1 303	717	880	108	152	774	46	-	46
Ferndale city	1 382	611	324	361	33	53	308	-	-	-
Fortuna CCD	15 977	6 423	3 307	4 670	674	903	4 070	235	143	92
Fortuna city	10 262	4 185	2 075	3 010	414	578	2 648	235	143	92
Hydesville CDP	1 209	457	285	334	64	69	287	-	-	-
Garberville CCD	11 825	4 916	2 219	3 440	399	851	3 016	369	241	128
Redway CDP	1 188	543	199	315	30	101	280	-	-	-
Rio Dell city	3 164	1 221	587	997	140	219	870	10	-	10
North Coastal CCD	20 402	8 201	4 076	5 628	846	1 651	4 895	13	-	13

Table 9. **Household Relationship and Group Quarters Population: 2000**—Con.

[For information on confidentiality protection, nonsampling error, and definitions, see text]

State County County Subdivision Place	Household population							Group quarters population		
			Relationship to householder							
	Total	House-holder	Spouse	Child	Other relatives	Non-relatives	Under 18 years, child and other relatives	Total	Institution-alized population	Non-institution-alized population
Humboldt County—Con.										
North Coastal CCD—Con.										
Arcata city (part)	-	-	-	-	-	-	-	-	-	-
Blue Lake city (part)	1 135	504	211	283	54	83	248	-	-	-
McKinleyville CDP	13 592	5 277	2 685	3 961	584	1 085	3 480	7	-	7
Trinidad city	311	168	62	44	4	33	35	-	-	-
Westhaven-Moonstone CDP	1 044	453	212	248	23	108	199	-	-	-
Trinity-Klamath CCD	5 432	2 024	838	1 687	514	369	1 660	5	-	5
Willow Creek CDP	1 743	772	385	408	81	97	377	-	-	-
Imperial County	131 317	39 384	22 719	50 589	13 772	4 853	43 847	11 044	10 423	621
Brawley CCD	22 764	6 978	3 933	8 940	2 033	880	7 775	330	144	186
Brawley city	21 740	6 631	3 713	8 592	1 959	845	7 486	312	144	168
Calexico CCD	27 906	7 065	4 324	11 153	4 314	1 050	9 501	103	-	103
Calexico city	27 006	6 814	4 170	10 832	4 174	1 016	9 248	103	-	103
Heber CDP (part)	-	-	-	-	-	-	-	-	-	-
Calipatria-Westmorland CCD	8 051	2 588	1 362	3 034	776	291	2 637	4 142	4 095	47
Calipatria city	3 194	899	550	1 321	326	98	1 177	4 095	4 095	-
Niland CDP	1 142	422	166	379	106	69	338	1	-	1
Westmorland city	2 131	625	350	878	214	64	752	-	-	-
East Imperial CCD	1 647	868	421	228	46	84	181	-	-	-
Bombay Beach CDP	366	178	69	80	18	21	66	-	-	-
Palo Verde CDP	236	130	46	47	5	8	42	-	-	-
El Centro CCD	49 183	14 822	8 538	19 334	4 763	1 726	16 810	1 804	1 555	249
El Centro city	36 948	11 439	6 162	14 411	3 531	1 405	12 490	887	749	138
Heber CDP (part)	2 988	729	482	1 233	483	61	1 033	-	-	-
Imperial city (part)	1 924	560	448	779	88	49	720	-	-	-
Seeley CDP	1 624	438	291	687	151	57	615	-	-	-
Holtville CCD	7 733	2 291	1 515	3 038	679	210	2 591	139	128	11
Holtville city	5 482	1 564	1 015	2 260	481	162	1 955	130	128	2
Imperial CCD	7 779	2 370	1 518	2 967	631	293	2 619	54	29	25
Imperial city (part)	5 604	1 748	1 073	2 145	433	205	1 906	32	29	3
West Imperial CCD	2 867	1 240	610	683	200	134	610	4 472	4 472	-
Desert Shores CDP	792	279	141	228	102	42	212	-	-	-
Ocotillo CDP	296	145	65	70	6	10	63	-	-	-
Salton City CDP	978	416	214	245	52	51	200	-	-	-
Salton Sea Beach CDP	392	200	88	70	19	15	65	-	-	-
Winterhaven-Bard CCD	3 387	1 162	498	1 212	330	185	1 123	-	-	-
Winterhaven CDP	529	183	76	202	46	22	181	-	-	-
Inyo County	17 788	7 703	3 835	4 766	705	779	4 306	157	141	16
Bishop CCD	12 135	5 172	2 615	3 361	470	517	3 028	81	65	16
Bishop city	3 498	1 684	564	906	133	211	840	77	65	12
Dixon Lane-Meadow Creek CDP	2 702	1 142	650	752	80	78	682	-	-	-
Mesa CDP	214	85	59	54	6	10	40	-	-	-
Round Valley CDP	278	115	63	78	4	18	76	-	-	-
West Bishop CDP	2 805	1 143	791	714	91	66	632	2	-	2
Wilkerson CDP	562	234	133	144	27	24	129	-	-	-
Death Valley CCD	638	350	126	107	17	38	95	-	-	-
Furnace Creek CDP	31	15	5	7	-	4	6	-	-	-
Shoshone CDP	52	26	14	7	1	4	6	-	-	-
Tecopa CDP	99	60	17	13	3	6	10	-	-	-
Independence CCD	2 568	1 105	594	653	107	109	578	44	44	-
Big Pine CDP	1 306	571	340	301	43	51	273	44	44	-
Independence CDP	574	272	135	129	13	25	123	-	-	-
Lone Pine CCD	2 447	1 076	500	645	111	115	605	32	32	-
Cartago CDP	109	40	16	39	4	10	33	-	-	-
Darwin CDP	54	36	8	5	1	4	3	-	-	-
Homewood Canyon-Valley Wells CDP	75	35	19	14	3	4	13	-	-	-
Keeler CDP	66	36	14	6	6	4	9	-	-	-
Lone Pine CDP	1 623	709	343	421	80	70	400	32	32	-
Olancha CDP	134	50	30	44	7	3	43	-	-	-
Pearsonville CDP	27	12	7	8	-	-	7	-	-	-
Kern County	631 675	208 652	114 025	228 820	47 664	32 514	205 834	29 970	26 278	3 692
Arvin-Lamont CCD	33 051	7 927	5 038	14 056	4 067	1 963	12 602	124	71	53
Arvin city (part)	12 885	3 010	2 037	5 737	1 506	595	5 089	71	65	6
Bakersfield city (part)	48	12	11	19	6	-	14	-	-	-
Lamont CDP	13 295	3 114	1 830	5 590	1 765	996	5 004	1	-	1
Weedpatch CDP	2 726	634	374	1 201	344	173	1 103	-	-	-
Bakersfield CCD	330 760	112 486	55 579	118 877	24 965	18 853	107 110	4 795	2 453	2 342
Bakersfield city (part)	212 065	73 889	36 543	75 583	14 200	11 850	67 606	3 775	2 015	1 760
Oildale CDP	27 834	10 983	4 406	8 786	1 749	1 910	7 965	51	-	51
Buttonwillow CCD	3 023	845	552	1 216	279	131	1 086	15	-	15
Bakersfield city (part)	-	-	-	-	-	-	-	-	-	-
Buttonwillow CDP	1 251	328	202	548	131	42	477	15	-	15
East Kern CCD	68 667	25 798	14 377	22 573	2 939	2 980	20 641	947	143	804
Boron CDP	2 025	801	414	619	99	92	555	-	-	-
California City city	8 327	3 067	1 712	2 753	392	403	2 504	58	53	5
China Lake Acres CDP	1 761	702	392	487	90	90	436	-	-	-
Edwards AFB CDP	5 353	1 678	1 425	2 146	41	63	2 125	556	1	555
Inyokern CDP	984	418	221	268	40	37	236	-	-	-
Johannesburg CDP	176	85	31	40	7	13	36	-	-	-
Mojave CDP (part)	3 752	1 386	605	1 326	213	222	1 201	24	-	24
North Edwards CDP	1 227	472	269	365	75	46	320	-	-	-
Randsburg CDP	77	49	21	4	-	3	3	-	-	-
Ridgecrest city	24 618	9 826	5 128	7 709	928	1 027	7 088	309	89	220
Rosamond CDP	14 349	4 988	2 727	5 129	774	731	4 624	-	-	-
Greenfield-Panama CCD	17 547	5 104	3 616	6 771	1 353	703	5 947	20	-	20
Bakersfield city (part)	10 697	2 954	2 236	4 338	787	382	3 896	20	-	20
Rosedale CDP (part)	-	-	-	-	-	-	-	-	-	-
Lake Isabella CCD	15 329	7 137	3 576	3 301	601	714	2 893	232	215	17
Bodfish CDP	1 823	840	414	399	63	107	337	-	-	-
Kernville CDP	1 594	800	405	262	57	70	227	142	125	17
Lake Isabella CDP	3 315	1 526	639	815	155	180	732	-	-	-
Mountain Mesa CDP	646	295	158	157	18	18	123	70	70	-
Onyx CDP	476	197	96	133	17	33	111	-	-	-

Table 9. **Household Relationship and Group Quarters Population: 2000**—Con.

[For information on confidentiality protection, nonsampling error, and definitions, see text]

State County County Subdivision Place	Household population							Group quarters population		
			Relationship to householder							
	Total	House-holder	Spouse	Child	Other relatives	Non-relatives	Under 18 years, child and other relatives	Total	Institution-alized population	Non-institution-alized population
Kern County—Con.										
Lake Isabella CCD—Con.										
Squirrel Mountain Valley CDP	498	218	151	104	17	8	87	-	-	-
Weldon CDP	2 387	1 087	557	529	127	87	481	-	-	-
Wofford Heights CDP	2 256	1 162	537	364	75	118	320	20	20	-
McFarland-Delano CCD	45 381	11 162	6 890	19 076	6 030	2 223	16 964	7 010	6 923	87
Delano city	33 767	8 409	5 068	13 971	4 637	1 682	12 420	5 057	4 982	75
McFarland city	8 549	1 990	1 282	3 764	1 119	394	3 333	1 069	1 057	12
Rosedale CCD	35 730	11 522	8 320	13 290	1 458	1 140	11 789	48	3	45
Bakersfield city (part)	20 434	6 586	4 696	7 790	712	650	7 065	18	3	15
Rosedale CDP (part)	8 420	2 566	2 064	3 197	387	206	2 771	25	-	25
Shafter CCD	14 982	4 116	2 566	6 085	1 515	700	5 562	3 083	2 957	126
Shafter city	12 089	3 293	2 033	4 950	1 249	564	4 547	647	541	106
Tehachapi CCD	23 983	8 835	5 542	7 823	994	789	7 025	4 432	4 399	33
Arvin city (part)	-	-	-	-	-	-	-	-	-	-
Bear Valley Springs CDP	4 232	1 586	1 220	1 227	120	79	1 112	-	-	-
Golden Hills CDP	7 429	2 547	1 658	2 719	265	240	2 458	5	5	-
Keene CDP	339	136	96	75	22	10	77	-	-	-
Lebec CDP (part)	51	18	10	21	1	1	22	-	-	-
Mojave CDP (part)	60	22	10	15	6	7	12	-	-	-
Stallion Springs CDP	1 522	586	410	442	48	36	398	-	-	-
Tehachapi city	6 558	2 533	1 203	2 219	330	273	1 983	4 399	4 381	18
Wasco CCD	18 868	4 824	3 073	7 936	2 080	955	7 135	6 236	6 201	35
Lost Hills CDP	1 938	346	256	758	336	242	714	-	-	-
Wasco city	15 044	3 971	2 473	6 384	1 587	629	5 705	6 219	6 201	18
Westside CCD	24 354	8 896	4 896	7 816	1 383	1 363	7 080	3 028	2 913	115
Derby Acres CDP	376	125	83	120	23	25	108	-	-	-
Dustin Acres CDP	585	199	133	202	29	22	186	-	-	-
Fellows CDP	153	56	33	43	8	13	37	-	-	-
Ford City CDP	3 512	1 241	611	1 132	270	258	1 063	-	-	-
Frazier Park CDP	2 348	922	453	772	95	106	676	-	-	-
Lake of the Woods CDP	833	346	167	252	27	41	227	-	-	-
Lebec CDP (part)	1 234	438	253	397	89	57	372	-	-	-
McKittrick CDP	160	54	32	60	6	8	48	-	-	-
Maricopa city	1 111	404	239	366	65	37	321	-	-	-
Mettler CDP	157	31	21	56	36	13	51	-	-	-
Pine Mountain Club CDP	1 600	668	425	397	53	57	371	-	-	-
South Taft CDP	1 898	629	293	677	159	140	642	-	-	-
Taft city	5 841	2 233	1 203	1 779	296	330	1 573	559	470	89
Taft Heights CDP	1 865	676	351	617	100	121	572	-	-	-
Tupman CDP	227	66	35	94	20	12	82	-	-	-
Valley Acres CDP	512	183	123	165	26	15	152	-	-	-
Kings County	109 332	34 418	19 948	41 096	8 063	5 807	36 626	20 129	18 578	1 551
Avenal CCD	8 050	1 948	1 142	3 397	927	636	3 108	6 701	6 549	152
Avenal city (part)	7 956	1 924	1 126	3 358	917	631	3 072	6 701	6 549	152
Corcoran CCD	11 976	3 452	1 884	4 852	1 190	598	4 310	4 929	4 929	-
Corcoran city (part)	9 531	2 769	1 508	3 872	924	458	3 452	4 927	4 927	-
Hanford CCD	52 982	17 788	9 836	18 999	3 612	2 747	16 630	903	718	185
Armona CDP	3 239	961	562	1 284	259	173	1 118	-	-	-
Hanford city	40 838	13 931	7 502	14 617	2 647	2 141	12 877	848	718	130
Home Garden CDP	1 686	427	235	733	174	117	623	16	-	16
Hanford Northeast CCD	3 358	1 093	733	1 191	201	140	990	10	-	10
Lemoore CCD	28 474	9 066	5 652	10 835	1 522	1 399	9 937	1 147	5	1 142
Lemoore city	19 710	6 450	3 549	7 379	1 187	1 145	6 697	2	-	2
Lemoore Station CDP	4 659	1 309	1 207	2 044	49	50	2 027	1 090	5	1 085
Stratford CCD	4 492	1 071	701	1 822	611	287	1 651	6 439	6 377	62
Avenal city (part)	17	4	2	3	5	3	7	-	-	-
Corcoran city (part)	-	-	-	-	-	-	-	-	-	-
Kettleman City CDP	1 499	320	215	599	227	138	538	-	-	-
Stratford CDP	1 264	292	217	547	163	45	501	-	-	-
Lake County	57 220	23 974	11 447	15 044	2 948	3 807	13 526	1 089	592	497
Lakeport CCD	23 221	9 441	4 907	6 352	1 055	1 466	5 586	778	496	282
Cobb CDP	1 631	637	370	467	56	101	413	7	-	7
Kelseyville CDP	2 917	1 095	514	939	173	196	815	11	6	5
Lakeport city	4 646	1 967	880	1 320	187	292	1 139	174	152	22
North Lakeport CDP	2 830	1 205	579	749	118	179	679	49	-	49
Lower Lake-Middletown CCD	22 732	9 403	4 307	6 148	1 337	1 537	5 637	257	96	161
Clearlake city	13 023	5 532	2 105	3 539	854	993	3 268	119	96	23
Clearlake Oaks CDP (part)	130	81	32	11	2	4	2	-	-	-
Hidden Valley Lake CDP	3 771	1 411	948	1 133	128	151	1 034	6	-	6
Lower Lake CDP	1 755	716	347	449	107	136	391	-	-	-
Middletown CDP	1 005	392	186	285	70	72	266	15	-	15
Upper Lake-Clearlake Oaks CCD	11 267	5 130	2 233	2 544	556	804	2 303	54	-	54
Clearlake Oaks CDP (part)	2 272	1 113	469	403	115	172	384	-	-	-
Lucerne CDP	2 864	1 325	540	656	130	213	574	6	-	6
Nice CDP	2 491	1 142	447	598	120	184	558	18	-	18
Upper Lake CDP	974	389	181	291	59	54	258	15	-	15
Lassen County	24 918	9 625	5 366	7 835	865	1 227	7 135	8 910	8 748	162
Big Valley CCD	1 453	548	355	446	54	50	395	89	89	-
Honey Lake CCD	2 771	1 119	596	749	136	171	665	7	-	7
Madeline Plains CCD	248	103	63	71	7	4	59	3 764	3 748	16
Susanville CCD	17 546	6 652	3 726	5 732	575	861	5 245	5 050	4 911	139
Susanville city	8 740	3 516	1 632	2 817	279	496	2 607	4 801	4 772	29
Westwood CCD	2 900	1 203	626	837	93	141	771	-	-	-
Westwood CDP	1 998	795	369	648	75	111	615	-	-	-
Los Angeles County	9 344 086	3 133 774	1 491 327	3 070 919	1 009 388	638 678	2 595 121	175 252	77 712	97 540
Burbank CCD	99 490	41 608	17 797	27 757	6 559	5 769	22 002	826	476	350
Burbank city (part)	99 490	41 608	17 797	27 757	6 559	5 769	22 002	826	476	350
Los Angeles city (part)	-	-	-	-	-	-	-	-	-	-
Calabasas CCD	80 492	29 844	18 395	25 128	2 341	4 784	21 096	2 321	375	1 946
Agoura Hills city	20 514	6 874	4 653	7 507	704	776	6 185	23	21	2
Calabasas city	19 973	7 229	4 650	6 685	515	894	5 692	60	53	7
Hidden Hills city	1 875	568	464	693	52	98	607	-	-	-

Table 9. **Household Relationship and Group Quarters Population: 2000**—Con.

[For information on confidentiality protection, nonsampling error, and definitions, see text]

State County County Subdivision Place	Household population							Group quarters population		
			Relationship to householder							
	Total	House-holder	Spouse	Child	Other relatives	Non-relatives	Under 18 years, child and other relatives	Total	Institution-alized population	Non-institution-alized population
Los Angeles County—Con.										
Calabasas CCD—Con.										
Los Angeles city (part)	14	4	3	7	-	-	4	-	-	-
Malibu city	12 275	5 137	2 648	2 914	333	1 243	2 394	300	-	300
Westlake Village city	8 359	3 270	2 153	2 436	232	268	1 974	9	6	3
Compton CCD	327 448	82 997	44 133	124 997	54 398	20 923	109 850	5 373	2 656	2 717
Carson city (part)	88 481	24 636	14 456	30 790	13 867	4 732	24 552	1 210	242	968
Compton city (part)	92 843	22 327	10 566	37 360	16 271	6 319	34 370	650	93	557
East Compton CDP	9 268	1 849	1 100	3 921	1 613	785	3 568	18	-	18
Long Beach city (part)	-	-	-	-	-	-	-	-	-	-
Los Angeles city (part)	-	-	-	-	-	-	-	-	-	-
Lynwood city	67 645	14 395	8 716	28 068	11 831	4 635	25 634	2 200	1 622	578
Paramount city (part)	-	-	-	-	-	-	-	-	-	-
West Carson CDP	20 374	7 156	3 765	6 085	2 320	1 048	4 660	764	667	97
West Compton CDP	5 421	1 535	687	1 946	882	371	1 710	14	-	14
Willowbrook CDP	33 632	8 476	3 603	13 304	5 917	2 332	12 204	506	32	474
Downey-Norwalk CCD	402 464	118 209	66 870	146 385	49 721	21 279	121 909	4 732	3 386	1 346
Artesia city	15 808	4 470	2 699	5 476	2 221	942	4 320	572	419	153
Bellflower city	72 255	23 367	10 980	26 049	7 368	4 491	22 689	623	253	370
Cerritos city (part)	51 395	15 390	11 369	17 887	5 418	1 331	12 466	93	30	63
Downey city (part)	105 558	33 989	18 404	36 977	10 900	5 288	30 217	1 765	1 423	342
Lakewood city (part)	-	-	-	-	-	-	-	-	-	-
Norwalk city	101 949	26 887	16 171	37 734	15 437	5 720	32 054	1 349	961	388
Paramount city (part)	54 910	13 958	7 161	22 012	8 302	3 477	19 929	320	300	20
Santa Fe Springs city (part)	272	71	44	130	19	8	126	3	-	3
East San Gabriel Valley CCD	915 037	263 338	158 343	325 856	114 289	53 211	270 344	18 520	5 278	13 242
Avocado Heights CDP	15 040	3 758	2 482	5 499	2 381	920	4 524	108	-	108
Azusa city	42 763	12 549	6 237	15 185	5 485	3 307	13 406	1 949	69	1 880
Baldwin Park city	75 231	16 961	10 654	29 382	13 138	5 096	25 525	606	278	328
Charter Oak CDP	8 986	3 048	1 530	3 129	766	513	2 617	41	3	38
Citrus CDP	10 522	2 614	1 553	3 899	1 712	744	3 380	59	-	59
Claremont city	28 894	11 281	6 286	8 552	1 425	1 350	6 885	5 104	465	4 639
Covina city	46 235	15 971	8 247	15 677	3 834	2 506	12 763	602	279	323
Diamond Bar city	56 169	17 651	12 052	19 615	4 885	1 966	14 962	118	51	67
El Monte city (part)	-	-	-	-	-	-	-	-	-	-
Glendora city (part)	48 408	16 819	10 106	16 611	2 915	1 957	13 397	1 007	786	221
Hacienda Heights CDP	53 041	15 993	10 525	17 649	6 439	2 435	13 066	81	60	21
Industry city (part)	513	121	71	179	85	57	171	264	179	85
Irwindale city	1 444	365	198	539	244	98	465	2	-	2
La Habra Heights city (part)	897	255	207	324	97	14	248	-	-	-
La Puente city	41 031	9 461	5 711	15 249	7 524	3 086	13 275	32	-	32
La Verne city (part)	30 718	11 021	6 592	10 012	1 806	1 287	7 701	708	159	549
Los Angeles city (part)	-	-	-	-	-	-	-	-	-	-
Pomona city	144 432	37 855	20 698	55 581	19 657	10 641	50 105	5 041	1 906	3 135
Rowland Heights CDP	48 398	14 175	9 123	16 054	6 368	2 678	12 271	155	96	59
San Dimas city (part)	33 767	12 160	7 019	10 939	2 093	1 556	8 576	1 209	372	837
South San Jose Hills CDP	20 207	3 984	2 685	7 459	4 115	1 964	6 580	11	-	11
Valinda CDP	21 744	4 753	3 153	8 183	4 167	1 488	7 172	32	-	32
Vincent CDP	15 085	3 804	2 412	5 734	2 212	923	4 884	12	6	6
Walnut city	29 964	8 260	6 367	11 149	3 290	898	8 221	40	24	16
West Covina city	104 272	31 411	18 293	36 166	12 921	5 481	29 129	808	195	613
West Puente Valley CDP	22 578	4 834	3 250	8 063	4 981	1 450	6 897	11	-	11
Glendale CCD	211 407	79 092	41 712	64 292	18 168	8 143	48 216	2 901	1 750	1 151
Glendale city (part)	192 093	71 801	37 562	57 952	17 226	7 552	43 165	2 864	1 715	1 149
La Canada Flintridge city (part)	819	346	167	242	39	25	195	-	-	-
La Crescenta-Montrose CDP (part)	18 495	6 945	3 983	6 098	903	566	4 856	37	35	2
Los Angeles city (part)	-	-	-	-	-	-	-	-	-	-
Pasadena city (part)	-	-	-	-	-	-	-	-	-	-
Inglewood CCD	366 761	118 344	49 283	133 046	42 732	23 356	115 025	2 895	1 616	1 279
Alondra Park CDP	8 622	2 830	1 404	2 892	937	559	2 506	-	-	-
Del Aire CDP	8 978	2 871	1 671	3 086	881	469	2 488	34	-	34
Gardena city (part)	56 942	20 324	9 038	18 138	6 166	3 276	14 523	804	556	248
Hawthorne city	83 612	28 536	11 025	29 811	8 595	5 645	26 027	500	308	192
Inglewood city (part)	110 892	36 701	14 092	40 839	12 730	6 530	35 379	1 370	745	625
Lawndale city	31 625	9 555	4 377	11 294	4 016	2 383	9 895	86	-	86
Lennox CDP	22 948	5 049	3 017	9 864	3 357	1 661	8 740	2	-	2
Los Angeles city (part)	119	33	20	48	10	8	41	1	-	1
Torrance city (part)	67	48	4	7	1	7	1	-	-	-
West Athens CDP	9 099	2 573	1 168	3 463	1 320	575	3 052	2	-	2
Westmont CDP	31 527	9 255	3 134	12 697	4 341	2 100	11 572	96	7	89
Long Beach-Lakewood CCD	555 963	197 586	83 079	184 530	50 974	39 794	160 949	10 441	3 538	6 903
Carson city (part)	39	12	7	14	6	-	10	-	-	-
Compton city (part)	-	-	-	-	-	-	-	-	-	-
Hawaiian Gardens city	14 775	3 507	1 888	5 776	2 425	1 179	5 273	4	-	4
Lakewood city (part)	79 151	26 853	15 525	26 663	6 467	3 643	21 460	194	112	82
Long Beach city (part)	451 341	163 088	64 009	148 930	41 153	34 161	131 445	10 181	3 378	6 803
Paramount city (part)	36	14	5	10	5	2	12	-	-	-
Signal Hill city	9 279	3 621	1 331	2 724	849	754	2 416	54	48	6
Los Angeles CCD	3 774 087	1 350 533	561 066	1 155 366	400 930	306 192	983 253	84 131	31 159	52 972
Beverly Hills city	33 745	15 035	6 584	8 958	1 173	1 995	6 665	39	1	38
Burbank city (part)	-	-	-	-	-	-	-	-	-	-
Culver City city	38 292	16 611	6 782	10 086	2 322	2 491	7 974	524	241	283
Florence-Graham CDP (part)	-	-	-	-	-	-	-	-	-	-
Glendale city (part)	-	-	-	-	-	-	-	-	-	-
Huntington Park city (part)	-	-	-	-	-	-	-	-	-	-
Inglewood city (part)	318	104	75	105	27	7	78	-	-	-
Ladera Heights CDP	6 568	2 691	1 372	1 762	430	313	1 327	-	-	-
Lomita city (part)	-	-	-	-	-	-	-	-	-	-
Los Angeles city (part)	3 612 090	1 275 375	534 968	1 117 406	390 829	293 512	953 544	82 596	30 446	52 150
Marina del Rey CDP	8 173	5 315	1 206	646	136	870	510	3	-	3
Pasadena city (part)	-	-	-	-	-	-	-	-	-	-
San Fernando city	23 518	5 774	3 414	9 096	3 604	1 630	7 888	46	-	46
Vernon city (part)	-	-	-	-	-	-	-	-	-	-
View Park-Windsor Hills CDP	10 913	4 539	1 921	2 935	1 033	485	2 114	45	-	45
West Hollywood city	35 486	23 120	3 798	2 935	1 102	4 531	1 991	230	-	230
Newhall CCD	180 061	61 502	37 318	62 566	9 078	9 597	54 259	9 111	7 989	1 122
Los Angeles city (part)	-	-	-	-	-	-	-	-	-	-

Table 9. **Household Relationship and Group Quarters Population: 2000**—Con.

[For information on confidentiality protection, nonsampling error, and definitions, see text]

State County County Subdivision Place	Household population							Group quarters population		
			Relationship to householder							
	Total	House-holder	Spouse	Child	Other relatives	Non-relatives	Under 18 years, child and other relatives	Total	Institution-alized population	Non-institution-alized population
Los Angeles County—Con.										
Newhall CCD—Con.										
Santa Clarita city (part)	139 456	47 646	28 710	48 443	7 215	7 442	41 585	1 393	370	1 023
Val Verde CDP	1 472	424	247	571	101	129	481	-	-	-
North Antelope Valley CCD	143 569	48 925	24 929	51 977	9 276	8 462	46 485	7 362	6 580	782
Lake Los Angeles CDP	11 496	3 137	1 879	4 708	1 053	719	4 406	27	11	16
Lancaster city (part)	111 600	38 195	18 874	40 687	7 180	6 664	36 452	7 015	6 402	613
Palmdale city (part)	1 392	423	359	517	61	32	454	-	-	-
Quartz Hill CDP (part)	7 058	2 479	1 307	2 534	318	420	2 162	8	-	8
Palos Verdes CCD	88 865	33 869	21 709	26 497	3 879	2 911	21 280	921	285	636
Avalon city	3 065	1 158	509	1 022	177	199	933	62	10	52
Lomita city (part)	19 913	8 015	3 447	5 927	1 337	1 187	5 017	133	104	29
Palos Verdes Estates city	13 335	4 993	3 778	3 893	383	288	3 077	5	5	-
Rancho Palos Verdes city	40 636	15 256	10 798	12 076	1 553	953	9 396	509	166	343
Rolling Hills city	1 871	645	520	587	62	57	482	-	-	-
Rolling Hills Estates city	7 664	2 806	2 093	2 354	278	133	1 861	12	-	12
Pasadena CCD	237 657	91 193	43 490	69 648	18 512	14 814	57 477	4 835	1 767	3 068
Altadena CDP	41 718	14 780	7 730	12 908	3 845	2 455	10 713	892	294	598
Arcadia city (part)	46	14	7	18	7	-	19	-	-	-
East Pasadena CDP	6 009	2 038	1 182	1 879	591	319	1 428	36	-	36
Glendale city (part)	16	4	4	8	-	-	5	-	-	-
La Canada Flintridge city (part)	19 310	6 477	4 864	6 952	637	380	5 756	189	18	171
La Crescenta-Montrose CDP (part)	-	-	-	-	-	-	-	-	-	-
Los Angeles city (part)	-	-	-	-	-	-	-	-	-	-
Pasadena city (part)	130 418	51 844	21 362	35 851	11 439	9 922	30 128	3 518	1 333	2 185
San Gabriel city (part)	29	11	6	8	4	-	8	-	-	-
San Marino city (part)	12 913	4 258	3 195	4 499	710	251	3 402	7	-	7
South Pasadena city	24 105	10 477	4 444	6 784	1 085	1 315	5 430	187	122	65
Santa Monica CCD	81 568	44 497	12 216	14 900	3 054	6 901	11 978	2 516	941	1 575
Los Angeles city (part)	-	-	-	-	-	-	-	-	-	-
Santa Monica city	81 568	44 497	12 216	14 900	3 054	6 901	11 978	2 516	941	1 575
South Antelope Valley CCD	167 069	50 677	31 085	65 012	11 921	8 374	58 407	1 037	517	520
Acton CDP	2 390	797	520	868	99	106	724	-	-	-
Desert View Highlands CDP	2 337	731	406	910	185	105	805	-	-	-
Duarte city (part)	-	-	-	-	-	-	-	-	-	-
Glendora city (part)	-	-	-	-	-	-	-	-	-	-
Lancaster city (part)	103	29	25	48	1	-	42	-	-	-
La Verne city (part)	212	49	47	100	13	3	83	-	-	-
Littlerock CDP	1 402	426	239	565	94	78	524	-	-	-
Los Angeles city (part)	-	-	-	-	-	-	-	-	-	-
Monrovia city (part)	19	7	5	5	1	1	3	-	-	-
Palmdale city (part)	115 184	33 862	20 141	46 711	8 709	5 761	42 584	94	3	91
Pasadena city (part)	-	-	-	-	-	-	-	-	-	-
Quartz Hill CDP (part)	2 824	971	652	964	126	111	762	-	-	-
San Dimas city (part)	4	3	-	1	-	-	1	-	-	-
Santa Clarita city (part)	10 239	3 141	2 277	3 933	462	426	3 405	-	-	-
South Bay Cities CCD	131 375	59 576	24 636	29 535	4 576	13 052	24 788	337	162	175
El Segundo city	16 010	7 060	2 931	4 288	584	1 147	3 583	23	-	23
Hermosa Beach city	18 453	9 476	2 898	2 603	387	3 089	2 188	113	66	47
Manhattan Beach city	33 838	14 474	7 206	8 628	761	2 769	7 470	14	-	14
Redondo Beach city (part)	63 074	28 566	11 601	14 016	2 844	6 047	11 547	187	96	91
Torrance city (part)	-	-	-	-	-	-	-	-	-	-
Southeast CCD	504 950	119 374	67 543	205 488	80 894	31 651	180 242	1 969	810	1 159
Bell city	36 126	8 918	5 168	14 398	5 360	2 282	12 586	538	97	441
Bell Gardens city	43 598	9 466	5 689	19 325	6 393	2 725	17 117	456	301	155
Commerce city (part)	12 441	3 276	1 778	4 842	1 869	676	4 067	103	97	6
Cudahy city	24 196	5 419	3 119	10 335	3 758	1 565	9 477	12	-	12
Downey city (part)	-	-	-	-	-	-	-	-	-	-
East Los Angeles CDP (part)	123 266	29 663	15 778	48 018	21 436	8 371	41 736	406	148	258
Florence-Graham CDP (part)	60 184	13 354	7 241	25 670	10 219	3 700	23 526	13	-	13
Huntington Park city (part)	61 167	14 860	8 237	24 568	9 511	3 991	21 489	181	16	165
Los Angeles city (part)	-	-	-	-	-	-	-	-	-	-
Maywood city	27 989	6 469	3 934	11 491	4 342	1 753	10 206	94	90	4
Montebello city (part)	65	21	11	26	6	1	21	-	-	-
Monterey Park city (part)	1 667	587	288	510	215	67	328	-	-	-
South Gate city	96 234	23 213	13 843	39 110	14 579	5 489	33 616	141	61	80
Vernon city (part)	91	25	23	37	4	2	33	-	-	-
Walnut Park CDP	16 165	3 610	2 257	6 237	3 064	997	5 260	15	-	15
Southwest San Gabriel Valley CCD	315 814	99 531	52 708	101 396	44 454	17 725	77 153	4 194	2 621	1 573
Alhambra city	83 881	29 111	14 055	24 882	10 814	5 019	18 893	1 923	971	952
Commerce city (part)	24	8	5	9	2	-	9	-	-	-
East Los Angeles CDP (part)	611	181	81	204	115	30	180	-	-	-
East San Gabriel CDP (part)	5 583	1 896	1 195	1 786	451	255	1 358	5	-	5
El Monte city (part)	-	-	-	-	-	-	-	79	79	-
Montebello city (part)	61 776	18 823	9 686	22 055	7 966	3 246	17 394	309	277	32
Monterey Park city (part)	58 107	18 977	10 541	17 430	8 045	3 114	12 225	277	85	192
Pico Rivera city (part)	-	-	-	-	-	-	-	-	-	-
Rosemead city (part)	52 893	13 913	8 068	18 460	9 605	2 847	14 371	612	387	225
San Gabriel city (part)	39 020	12 576	6 799	11 970	5 321	2 354	9 188	755	681	74
San Marino city (part)	25	8	6	6	5	-	4	-	-	-
South San Gabriel CDP	7 369	2 091	1 205	2 508	1 213	352	1 876	226	137	89
Temple City city (part)	526	176	101	167	48	34	121	8	4	4
Torrance CCD	136 630	54 494	28 433	40 197	7 392	6 114	31 313	1 249	686	563
Gardena city (part)	-	-	-	-	-	-	-	-	-	-
Los Angeles city (part)	-	-	-	-	-	-	-	-	-	-
Redondo Beach city (part)	-	-	-	-	-	-	-	-	-	-
Torrance city (part)	136 630	54 494	28 433	40 197	7 392	6 114	31 313	1 249	686	563
Upper San Gabriel Valley CCD	317 303	96 186	52 880	108 071	40 587	19 579	90 102	3 666	2 421	1 245
Arcadia city (part)	52 427	19 135	11 061	16 165	4 216	1 850	12 177	581	419	162
Bradbury city	855	284	197	263	70	41	207	-	-	-
Duarte city (part)	20 996	6 635	3 638	7 158	2 405	1 160	5 893	490	446	44
East San Gabriel CDP (part)	8 924	3 305	1 580	2 538	903	598	2 021	-	-	-
El Monte city (part)	114 695	27 034	15 413	43 330	20 039	8 879	38 231	1 191	544	647
Industry city (part)	-	-	-	-	-	-	-	-	-	-
Mayflower Village CDP	5 077	1 825	1 036	1 552	437	227	1 231	4	-	4
Monrovia city (part)	36 617	13 495	6 258	11 588	2 949	2 327	9 822	293	93	200
North El Monte CDP	3 646	1 270	775	1 081	367	153	828	57	57	-

Table 9. **Household Relationship and Group Quarters Population: 2000**—Con.

[For information on confidentiality protection, nonsampling error, and definitions, see text]

State County County Subdivision Place	Household population							Group quarters population		
			Relationship to householder							
	Total	House-holder	Spouse	Child	Other relatives	Non-relatives	Under 18 years, child and other relatives	Total	Institution-alized population	Non-institution-alized population
Los Angeles County—Con.										
Upper San Gabriel Valley CCD—Con.										
Pico Rivera city (part)	-	-	-	-	-	-	-	-	-	-
Rosemead city (part)	-	-	-	-	-	-	-	-	-	-
Sierra Madre city	10 451	4 756	2 254	2 486	394	561	1 972	127	54	73
South El Monte city	21 126	4 620	2 818	7 908	4 052	1 728	6 843	18	-	18
Temple City city (part)	32 340	11 162	6 334	10 356	3 140	1 348	7 753	503	409	94
Whittier city (part)	-	-	-	-	-	-	-	-	-	-
Whittier CCD	306 076	92 399	53 702	108 275	35 653	16 047	88 993	5 915	2 699	3 216
Cerritos city (part)	-	-	-	-	-	-	-	-	-	-
East La Mirada CDP	9 506	3 321	1 931	3 242	583	429	2 570	32	13	19
Industry city (part)	-	-	-	-	-	-	-	-	-	-
La Habra Heights city (part)	4 815	1 632	1 190	1 493	329	171	1 134	-	-	-
La Mirada city	45 144	14 580	9 343	15 241	4 103	1 877	12 018	1 639	222	1 417
Montebello city (part)	-	-	-	-	-	-	-	-	-	-
Pico Rivera city (part)	63 078	16 468	9 664	23 236	10 312	3 398	19 064	350	335	15
Santa Fe Springs city (part)	15 925	4 763	2 566	5 645	2 246	705	4 645	1 238	918	320
South Whittier CDP	54 947	14 673	8 884	20 680	7 154	3 556	17 685	246	5	241
West Whittier-Los Nietos CDP	25 067	6 720	4 010	9 254	3 783	1 300	7 586	62	47	15
Whittier city (part)	81 332	28 271	14 852	27 393	6 480	4 336	22 744	2 348	1 159	1 189
Madera County	115 009	36 155	22 016	39 788	10 169	6 881	35 254	8 100	7 574	526
Chowchilla CCD	12 014	3 899	2 271	4 270	945	629	3 839	6 910	6 880	30
Chowchilla city	7 540	2 562	1 417	2 675	523	363	2 416	3 587	3 587	-
Madera CCD	69 593	19 665	11 790	26 130	7 274	4 734	23 445	974	606	368
Bonadelle Ranchos-Madera Ranchos CDP (part)	6 479	2 046	1 593	2 232	394	214	1 882	12	2	10
Madera city	42 769	11 978	6 438	16 153	4 791	3 409	14 803	438	201	237
Madera Acres CDP	7 680	2 122	1 560	3 034	643	321	2 599	61	21	40
Parksdale CDP	2 688	594	363	1 159	375	197	1 032	-	-	-
Parkwood CDP	2 094	559	319	846	270	100	770	25	-	25
Madera Southeast CCD	6 273	1 862	1 271	2 218	588	334	1 848	52	24	28
Bonadelle Ranchos-Madera Ranchos CDP (part)	805	281	212	241	40	31	187	4	-	4
Madera West CCD	1 554	455	311	576	123	89	518	5	-	5
Oakhurst-North Fork CCD	25 575	10 274	6 373	6 594	1 239	1 095	5 604	159	64	95
Oakhurst CDP	2 767	1 250	557	643	133	184	545	101	54	47
Yosemite Lakes CDP	4 155	1 534	1 129	1 182	203	107	1 032	5	5	-
Marin County	235 803	100 650	48 709	58 099	8 500	19 845	48 730	11 486	8 467	3 019
Northeast Marin CCD	53 519	21 176	11 512	14 988	2 258	3 585	12 255	987	618	369
Black Point-Green Point CDP	1 143	479	288	269	32	75	208	-	-	-
Novato city (part)	46 648	18 524	9 770	13 085	2 078	3 191	10 737	982	618	364
Northwest Marin CCD	8 854	3 716	1 845	2 217	318	758	1 827	495	97	398
Dillon Beach CDP	319	155	92	50	9	13	45	-	-	-
Inverness CDP	1 402	707	296	234	39	126	193	19	2	17
Lagunitas-Forest Knolls CDP	1 809	745	336	501	51	176	428	26	26	-
Novato city (part)	-	-	-	-	-	-	-	-	-	-
Point Reyes Station CDP	803	352	173	198	30	50	155	15	-	15
San Geronimo CDP	430	174	89	104	11	52	72	6	-	6
Tomales CDP	176	73	27	51	8	17	45	34	-	34
Woodacre CDP (part)	1 393	548	303	373	48	121	316	-	-	-
Ross Valley CCD	52 856	23 234	11 279	13 372	1 100	3 871	11 323	6 806	6 353	453
Corte Madera town	9 092	3 776	1 967	2 474	223	652	2 106	8	3	5
Fairfax town	7 289	3 306	1 362	1 684	146	791	1 383	30	-	30
Kentfield CDP (part)	6 308	2 506	1 560	1 844	110	288	1 579	43	1	42
Larkspur city (part)	11 859	6 142	2 361	2 310	231	815	1 941	155	137	18
Mill Valley city (part)	-	-	-	-	-	-	-	-	-	-
Ross town	2 235	761	548	796	37	93	698	94	-	94
San Anselmo town	12 122	5 267	2 557	3 063	265	970	2 613	256	-	256
Woodacre CDP (part)	-	-	-	-	-	-	-	-	-	-
San Rafael CCD	66 260	27 170	12 655	15 657	3 679	7 099	13 191	2 433	1 282	1 151
Lucas Valley-Marinwood CDP	6 248	2 369	1 456	1 973	155	295	1 631	109	31	78
Novato city (part)	-	-	-	-	-	-	-	-	-	-
San Rafael city	54 043	22 371	9 901	12 335	3 211	6 225	10 478	2 020	1 083	937
Santa Venetia CDP	4 059	1 646	806	951	243	413	769	239	168	71
Southeast Marin CCD	51 581	24 106	10 915	11 278	1 071	4 211	9 669	513	109	404
Belvedere city	2 125	956	597	488	16	68	423	-	-	-
Kentfield CDP (part)	-	-	-	-	-	-	-	-	-	-
Larkspur city (part)	-	-	-	-	-	-	-	-	-	-
Mill Valley city (part)	13 509	6 147	2 781	3 296	250	1 035	2 856	91	64	27
Sausalito city (part)	7 315	4 252	1 439	686	107	831	533	12	-	12
Strawberry CDP	5 053	2 435	1 008	1 119	101	390	977	249	-	249
Tamalpais-Homestead Valley CDP	10 636	4 558	2 347	2 487	203	1 041	2 117	55	-	55
Tiburon town	8 560	3 712	2 054	2 163	172	459	1 871	106	45	61
Southwest Marin CCD	2 733	1 248	503	587	74	321	465	252	8	244
Bolinas CDP	1 112	486	194	259	35	138	205	134	-	134
Muir Beach CDP	291	131	59	54	4	43	41	4	-	4
Sausalito city (part)	3	2	1	-	-	-	-	-	-	-
Stinson Beach CDP	741	374	152	149	11	55	123	10	-	10
Mariposa County	15 704	6 613	3 691	4 027	649	724	3 578	1 426	199	1 227
Coulterville CCD	2 820	1 171	703	676	131	139	607	14	-	14
Mariposa CCD	11 747	4 921	2 763	3 075	496	492	2 716	284	174	110
Bootjack CDP	1 588	636	379	455	55	63	391	-	-	-
Mariposa CDP	1 314	676	212	328	42	56	279	59	48	11
Yosemite CCD	1 137	521	225	276	22	93	255	1 128	25	1 103
Yosemite Valley CDP	210	104	45	52	-	9	52	55	-	55
Mendocino County	84 124	33 266	16 255	23 781	4 633	6 189	20 968	2 141	792	1 349
Covelo CCD	2 374	883	390	687	238	176	676	-	-	-
Covelo CDP	1 175	442	191	340	125	77	329	-	-	-
Fort Bragg CCD	11 488	4 805	2 230	3 067	551	835	2 636	351	84	267
Fort Bragg city	6 688	2 840	1 147	1 886	325	490	1 664	338	72	266
Hopland CCD	2 166	736	388	649	189	204	606	68	20	48
Laytonville-Leggett CCD	3 978	1 653	730	1 029	213	353	911	27	-	27
Laytonville CDP	1 301	496	229	365	103	108	322	-	-	-

Table 9. **Household Relationship and Group Quarters Population: 2000**—Con.

[For information on confidentiality protection, nonsampling error, and definitions, see text]

State County County Subdivision Place	Household population							Group quarters population		
			Relationship to householder							
	Total	House-holder	Spouse	Child	Other relatives	Non-relatives	Under 18 years, child and other relatives	Total	Institution-alized population	Non-institution-alized population
Mendocino County—Con.										
Mendocino-Anderson CCD	10 247	4 486	2 183	2 358	378	842	1 973	138	9	129
Mendocino CDP	824	424	183	141	10	66	121	-	-	-
Point Arena CCD	3 892	1 681	809	919	173	310	839	30	7	23
Point Arena city	474	191	75	157	19	32	154	-	-	-
Redwood-Potter CCD	11 494	4 226	2 401	3 385	694	788	2 973	164	4	160
Ukiah CCD	25 375	9 703	4 571	7 795	1 544	1 762	6 924	1 171	612	559
Talmage CDP	939	327	161	330	48	73	289	202	-	202
Ukiah city	14 763	5 985	2 407	4 455	869	1 047	3 926	734	549	185
Willits CCD	13 110	5 093	2 553	3 892	653	919	3 430	192	56	136
Willits city	4 947	1 935	778	1 591	281	362	1 402	126	56	70
Merced County	207 699	63 815	36 854	80 096	16 785	10 149	70 676	2 855	1 071	1 784
Atwater CCD	40 409	12 386	7 446	15 637	3 069	1 871	13 782	584	-	584
Atwater city (part)	22 848	7 247	4 053	8 817	1 608	1 123	7 811	265	-	265
Winton CDP	8 832	2 343	1 416	3 769	875	429	3 380	-	-	-
Dos Palos CCD	8 170	2 468	1 435	3 174	743	350	2 873	24	24	-
Dos Palos city	4 557	1 424	833	1 721	385	194	1 574	24	24	-
South Dos Palos CDP	1 385	342	178	609	193	63	564	-	-	-
Gustine CCD	7 082	2 438	1 461	2 510	411	262	2 135	25	-	25
Gustine city	4 698	1 683	948	1 621	280	166	1 389	-	-	-
Hilmar-Irwin CCD	9 349	3 039	2 043	3 315	620	332	2 696	13	-	13
Hilmar-Irwin CDP	4 807	1 602	1 088	1 691	276	150	1 367	-	-	-
Livingston-Delhi CCD	24 456	6 310	4 225	10 164	2 713	1 044	8 709	151	30	121
Delhi CDP	7 963	2 126	1 427	3 281	779	350	2 891	59	-	59
Livingston city	10 436	2 390	1 631	4 594	1 418	403	3 877	37	30	7
Los Banos CCD	30 033	9 113	5 711	11 358	2 401	1 450	10 253	250	155	95
Los Banos city	25 694	7 721	4 828	9 840	2 079	1 226	8 877	175	149	26
Merced CCD	79 413	25 663	12 937	30 295	6 057	4 461	27 065	1 541	837	704
Atwater city (part)	-	-	-	-	-	-	-	-	-	-
Merced city	62 523	20 435	9 645	23 995	4 734	3 714	21 579	1 370	810	560
Planada-Le Grand CCD	7 627	2 010	1 363	3 221	706	327	2 789	261	25	236
Le Grand CDP	1 760	463	309	766	162	60	688	-	-	-
Planada CDP	4 139	1 007	669	1 825	449	189	1 560	230	12	218
Snelling CCD	1 160	388	233	422	65	52	374	6	-	6
Modoc County	9 037	3 784	2 065	2 465	331	392	2 278	412	246	166
Adin-Lookout CCD	812	344	204	212	15	37	189	5	-	5
Alturas CCD	5 799	2 451	1 316	1 586	202	244	1 461	384	223	161
Alturas city	2 812	1 181	539	874	92	126	804	80	80	-
Surprise Valley CCD	1 278	574	296	295	57	56	283	23	23	-
Tule Lake CCD	1 148	415	249	372	57	55	345	-	-	-
Mono County	12 495	5 137	2 597	3 110	517	1 134	2 889	358	36	322
Mono North CCD	2 147	901	526	566	80	74	523	139	35	104
Mono South CCD	10 348	4 236	2 071	2 544	437	1 060	2 366	219	1	218
Mammoth Lakes town	6 875	2 814	1 219	1 651	299	892	1 547	218	1	217
Monterey County	380 786	121 236	67 843	124 906	40 215	26 586	110 269	20 976	13 361	7 615
Carmel CCD	15 637	7 746	3 805	2 731	412	943	2 092	77	6	71
Carmel-by-the-Sea city	4 081	2 285	924	533	84	255	393	-	-	-
Del Monte Forest CDP (part)	2	1	1	-	-	-	-	-	-	-
Carmel Valley CCD	6 233	2 615	1 441	1 521	204	452	1 235	48	-	48
Carmel Valley Village CDP	4 692	1 963	1 061	1 174	139	355	941	8	-	8
Castroville CCD	18 175	5 429	3 412	6 241	1 967	1 126	5 261	84	-	84
Castroville CDP	6 724	1 434	935	2 802	1 102	451	2 440	-	-	-
Elkhorn CDP	1 591	523	344	479	140	105	400	-	-	-
Moss Landing CDP (part)	300	125	49	78	15	33	62	-	-	-
Prunedale CDP (part)	8 688	3 001	1 915	2 652	642	478	2 178	84	-	84
Coastal CCD	1 143	554	220	240	20	109	202	37	-	37
Gonzales CCD	10 833	2 481	1 757	4 501	1 576	518	3 917	34	-	34
Chualar CDP	1 444	279	216	647	243	59	563	-	-	-
Gonzales city	7 491	1 695	1 152	3 153	1 114	377	2 788	34	-	34
Soledad city (part)	-	-	-	-	-	-	-	-	-	-
Greenfield CCD	13 941	3 021	2 107	5 651	2 201	961	5 191	36	31	5
Greenfield city	12 552	2 643	1 862	5 128	2 042	877	4 729	31	31	-
King City CCD	15 244	4 070	2 613	5 582	1 870	1 109	5 089	155	8	147
King City city	11 020	2 736	1 703	4 100	1 583	898	3 822	74	-	74
San Lucas CDP	419	90	62	195	47	25	180	-	-	-
Pajaro CCD	17 263	4 309	2 940	6 257	2 521	1 236	5 424	65	-	65
Aromas CDP (part)	1 427	432	312	526	91	66	432	-	-	-
Las Lomas CDP	3 073	584	404	1 195	682	208	1 054	5	-	5
Moss Landing CDP (part)	-	-	-	-	-	-	-	-	-	-
Pajaro CDP	3 346	634	428	1 372	628	284	1 287	38	-	38
Prunedale CDP (part)	2 915	894	603	926	309	183	728	-	-	-
Salinas CCD	152 529	41 966	24 537	55 565	19 872	10 589	50 090	10 886	8 756	2 130
Boronda CDP	1 319	309	197	513	211	89	444	6	-	6
Marina city (part)	9	3	-	1	3	2	2	-	-	-
Prunedale CDP (part)	4 745	1 545	1 077	1 545	345	233	1 275	-	-	-
Salinas city	140 255	38 298	22 058	51 344	18 630	9 925	46 560	10 805	8 756	2 049
Spreckels CDP	485	171	97	160	23	34	137	-	-	-
San Ardo CCD	2 808	1 011	592	897	162	146	807	1	-	1
Bradley CDP	120	40	21	39	9	11	37	-	-	-
San Ardo CDP	501	157	74	178	61	31	174	-	-	-
Seaside-Monterey CCD	103 969	41 337	19 572	27 547	7 178	8 335	23 736	9 495	4 509	4 986
Del Monte Forest CDP (part)	4 529	2 091	1 332	764	109	233	569	-	-	-
Del Rey Oaks city	1 650	704	371	406	58	111	310	-	-	-
Marina city (part)	18 785	6 742	3 445	5 755	1 644	1 199	4 943	6 307	4 087	2 220
Monterey city	26 832	12 600	4 981	5 747	1 052	2 452	4 810	2 842	300	2 542
Pacific Grove city	15 347	7 316	3 049	3 335	550	1 097	2 715	175	90	85
Sand City city	197	80	22	50	8	37	39	64	-	64
Seaside city	31 593	9 833	5 386	10 194	3 575	2 605	9 278	103	28	75
Soledad CCD	12 594	2 891	1 977	4 964	1 975	787	4 470	51	51	-
Soledad city (part)	11 212	2 472	1 728	4 451	1 840	721	4 039	51	51	-
Toro CCD	10 417	3 806	2 870	3 209	257	275	2 755	7	-	7

Table 9. **Household Relationship and Group Quarters Population: 2000**—Con.

[For information on confidentiality protection, nonsampling error, and definitions, see text]

State County County Subdivision Place	Household population							Group quarters population		
			Relationship to householder							
	Total	House-holder	Spouse	Child	Other relatives	Non-relatives	Under 18 years, child and other relatives	Total	Institution-alized population	Non-institution-alized population
Napa County	119 046	45 402	24 153	34 223	7 792	7 476	29 020	5 233	3 054	2 179
Angwin CCD	4 636	1 803	1 095	1 199	212	327	932	1 001	53	948
Angwin CDP	2 173	811	508	587	116	151	456	975	53	922
Deer Park CDP	1 407	575	339	354	49	90	280	26	-	26
Berryessa CCD	1 631	645	373	454	70	89	409	4	-	4
Calistoga CCD	6 368	2 571	1 254	1 689	410	444	1 419	154	44	110
Calistoga city	5 123	2 042	964	1 406	360	351	1 192	67	44	23
Napa CCD	98 271	37 107	19 715	28 580	6 655	6 214	24 349	4 011	2 913	1 098
American Canyon city	9 640	3 209	1 863	3 197	837	534	2 691	134	29	105
Napa city	71 126	26 978	13 684	21 001	4 811	4 652	18 064	1 459	689	770
Yountville town	2 044	1 048	440	387	54	115	319	872	801	71
St. Helena CCD	8 140	3 276	1 716	2 301	445	402	1 911	63	44	19
St. Helena city	5 898	2 380	1 173	1 756	322	267	1 475	52	44	8
Nevada County	91 167	36 894	21 254	24 145	3 264	5 610	20 626	866	692	174
Donner CCD	14 446	5 407	3 124	4 139	465	1 311	3 761	46	33	13
Truckee town	13 823	5 149	2 996	3 998	436	1 244	3 635	41	33	8
Grass Valley CCD	62 894	25 697	15 073	16 522	2 335	3 267	13 934	459	386	73
Alta Sierra CDP	6 522	2 577	1 867	1 664	177	237	1 388	-	-	-
Grass Valley city (part)	10 204	4 780	1 493	2 744	371	816	2 400	260	259	1
Lake of the Pines CDP	3 956	1 554	1 119	1 063	109	111	885	-	-	-
Lake Wildwood CDP	4 868	2 157	1 531	930	113	137	781	-	-	-
Nevada City city (part)	17	10	2	5	-	-	4	-	-	-
Penn Valley CDP	1 387	530	293	410	75	79	364	-	-	-
Nevada City CCD	13 827	5 790	3 057	3 484	464	1 032	2 931	361	273	88
Grass Valley city (part)	458	236	134	72	8	8	60	-	-	-
Nevada City city (part)	2 797	1 303	498	670	92	234	566	187	164	23
Orange County	2 803 924	935 287	522 514	884 189	252 741	209 193	746 165	42 365	16 464	25 901
Anaheim-Santa Ana-Garden Grove CCD	1 580 565	468 780	272 764	533 097	184 513	121 411	455 805	23 836	11 125	12 711
Anaheim city	324 218	96 969	54 586	110 419	37 042	25 202	96 075	3 796	1 290	2 506
Brea city	35 282	13 067	7 398	11 213	1 938	1 666	8 947	128	22	106
Buena Park city	77 348	23 332	13 771	27 246	8 531	4 468	22 478	934	325	609
Costa Mesa city (part)	-	-	-	-	-	-	-	-	-	-
Cypress city	45 908	15 654	9 387	15 638	3 297	1 932	12 240	321	5	316
Fountain Valley city (part)	1 745	544	309	589	192	111	476	-	-	-
Fullerton city	123 233	43 609	22 575	37 285	10 226	9 538	30 656	2 770	884	1 886
Garden Grove city (part)	162 295	45 630	27 248	55 217	22 654	11 546	45 537	2 234	788	1 446
Irvine city (part)	596	471	44	27	6	48	23	-	-	-
La Habra city	58 379	18 947	10 331	20 094	5 495	3 512	16 789	595	252	343
La Palma city	15 377	4 979	3 462	5 169	1 314	453	3 616	31	30	1
Los Alamitos city (part)	11 096	4 232	2 043	3 583	600	638	2 859	406	325	81
Orange city (part)	123 489	40 930	23 375	38 911	10 909	9 364	32 654	5 332	3 297	2 035
Placentia city	46 185	15 037	9 253	15 093	3 918	2 884	12 240	303	89	214
Rossmoor CDP	10 286	3 715	2 558	3 436	317	260	2 733	12	-	12
Santa Ana city	332 353	73 002	44 205	118 430	60 024	36 692	109 479	5 624	3 482	2 142
Seal Beach city (part)	1 629	735	346	421	52	75	332	-	-	-
Stanton city	36 885	10 767	5 410	12 378	5 057	3 273	10 990	518	278	240
Tustin city (part)	57 265	19 913	9 789	17 590	5 373	4 600	15 399	418	35	383
Tustin Foothills CDP	23 933	8 269	6 133	7 514	1 109	908	5 883	111	7	104
Villa Park city	5 978	1 950	1 600	2 013	300	115	1 466	21	-	21
Westminster city (part)	595	208	93	178	70	46	97	-	-	-
Yorba Linda city	58 783	19 252	13 917	21 395	2 446	1 773	17 095	135	6	129
Central Coast CCD	218 971	90 411	39 430	52 202	11 339	25 589	43 801	11 279	1 843	9 436
Costa Mesa city (part)	105 454	39 206	16 762	28 226	8 287	12 973	24 110	3 270	1 268	2 002
Irvine city (part)	34 038	13 752	6 391	7 904	1 061	4 930	6 521	7 005	103	6 902
Newport Beach city	69 092	33 071	14 063	13 407	1 643	6 908	10 845	940	427	513
Newport Coast CDP (part)	2 671	1 001	724	768	79	99	650	-	-	-
San Joaquin Hills CDP	2 959	1 376	685	700	52	146	639	-	-	-
El Toro CCD	171 483	61 855	36 409	55 224	8 686	9 309	45 839	1 342	1 048	294
Foothill Ranch CDP	10 899	3 816	2 640	3 705	398	340	3 416	-	-	-
Irvine city (part)	101 311	36 971	21 105	32 737	5 179	5 319	26 628	107	-	107
Lake Forest city (part)	42 943	14 949	8 967	13 804	2 497	2 726	11 421	288	104	184
Mission Viejo city (part)	-	-	-	-	-	-	-	-	-	-
Orange city (part)	-	-	-	-	-	-	-	-	-	-
Portola Hills CDP	6 391	2 164	1 502	2 322	161	242	2 083	-	-	-
Tustin city (part)	9 821	3 918	2 172	2 621	438	672	2 258	-	-	-
North Coast CCD	361 397	133 254	70 208	103 253	28 248	26 434	81 087	2 206	1 081	1 125
Costa Mesa city (part)	-	-	-	-	-	-	-	-	-	-
Fountain Valley city (part)	52 721	17 618	11 202	16 571	4 606	2 724	12 214	512	169	343
Garden Grove city (part)	667	161	106	260	86	54	187	-	-	-
Huntington Beach city	188 802	73 657	37 371	51 520	10 447	15 807	41 188	792	496	296
Los Alamitos city (part)	34	14	10	8	1	1	6	-	-	-
Seal Beach city (part)	22 274	12 313	4 635	3 702	580	1 044	2 846	254	213	41
Westminster city (part)	87 060	26 198	15 316	28 136	11 415	5 995	22 128	552	203	349
South Coast CCD	286 230	117 117	61 333	76 709	12 301	18 770	65 050	1 917	768	1 149
Aliso Viejo CDP	40 126	16 147	8 505	11 555	1 462	2 457	10 355	40	-	40
Dana Point city	34 868	14 456	7 432	8 657	1 526	2 797	7 071	242	95	147
Irvine city (part)	15	5	3	7	-	-	7	-	-	-
Laguna Beach city	23 605	11 511	4 709	4 509	556	2 320	3 665	122	11	111
Laguna Hills city	30 754	10 895	6 643	9 888	1 628	1 700	8 014	424	185	239
Laguna Niguel city	61 588	23 217	13 984	19 018	2 254	3 115	16 286	303	41	262
Laguna Woods city	16 433	11 699	3 591	381	243	519	90	74	69	5
Mission Viejo city (part)	-	-	-	-	-	-	-	-	-	-
Newport Coast CDP (part)	-	-	-	-	-	-	-	-	-	-
San Clemente city (part)	49 502	19 352	10 739	13 681	2 188	3 542	11 738	292	62	230
San Juan Capistrano city (part)	25 280	8 383	4 949	7 795	2 139	2 014	6 786	420	305	115
Trabuco CCD	185 278	63 870	42 370	63 704	7 654	7 680	54 583	1 785	599	1 186
Coto de Caza CDP	13 057	4 049	3 378	5 050	309	271	4 565	-	-	-
Lake Forest city (part)	14 926	5 059	2 858	4 834	1 096	1 079	4 035	550	454	96
Las Flores CDP	5 625	1 936	1 315	1 945	179	250	1 810	-	-	-
Mission Viejo city (part)	92 037	32 449	21 452	30 404	4 038	3 694	24 955	1 065	32	1 033
Rancho Santa Margarita city	47 200	16 253	10 523	17 264	1 395	1 765	15 722	14	13	1
San Clemente city (part)	142	43	38	56	-	5	50	-	-	-
San Juan Capistrano city (part)	8 120	2 547	1 901	2 840	479	353	2 318	6	-	6

Table 9. **Household Relationship and Group Quarters Population: 2000**—Con.

[For information on confidentiality protection, nonsampling error, and definitions, see text]

State County County Subdivision Place	Household population							Group quarters population		
			Relationship to householder							
	Total	House-holder	Spouse	Child	Other relatives	Non-relatives	Under 18 years, child and other relatives	Total	Institution-alized population	Non-institution-alized population
Placer County	245 511	93 382	55 494	74 686	9 291	12 658	64 355	2 888	1 819	1 069
Auburn CCD	40 432	16 552	8 983	11 037	1 653	2 207	9 223	1 240	821	419
Auburn city	12 256	5 302	2 573	3 305	387	689	2 794	206	94	112
North Auburn CDP	11 198	4 817	2 182	3 008	497	694	2 568	649	518	131
Colfax-Summit CCD	18 004	6 969	4 199	5 034	593	1 209	4 279	173	26	147
Colfax city	1 495	614	258	461	58	104	408	1	-	1
Meadow Vista CDP	3 096	1 140	785	912	135	124	781	-	-	-
Foresthill-Back Country CCD	5 794	2 219	1 383	1 691	227	274	1 432	-	-	-
Foresthill CDP	1 791	673	334	589	74	121	526	-	-	-
Lake Tahoe CCD	11 968	4 832	2 152	2 803	589	1 592	2 528	190	90	100
Dollar Point CDP	1 537	681	318	298	32	208	257	2	2	-
Kings Beach CDP	4 037	1 411	556	1 154	416	500	1 090	-	-	-
Sunnyside-Tahoe City CDP	1 761	789	299	318	17	338	278	-	-	-
Tahoe Vista CDP	1 668	670	328	406	72	192	346	-	-	-
Loomis Basin-Folsom Lake CCD	67 207	23 999	16 039	22 426	2 224	2 519	19 341	190	35	155
Granite Bay CDP	19 375	6 474	4 986	6 798	599	518	5 899	13	10	3
Lincoln city (part)	-	-	-	-	-	-	-	-	-	-
Loomis town	6 226	2 206	1 374	2 084	292	270	1 749	34	12	22
Rocklin city (part)	31 697	11 849	7 105	10 323	1 004	1 416	9 007	20	6	14
Roseville city (part)	2 291	683	605	953	23	27	868	-	-	-
Roseville CCD	79 833	31 205	17 692	24 101	2 933	3 902	20 934	960	733	227
Roseville city (part)	76 699	30 097	16 968	23 082	2 794	3 758	20 098	928	713	215
West Valley CCD	22 273	7 606	5 046	7 594	1 072	955	6 618	135	114	21
Lincoln city (part)	11 091	3 874	2 306	3 826	537	548	3 290	114	114	-
Rocklin city (part)	4 613	1 409	1 157	1 840	98	109	1 729	-	-	-
Roseville city (part)	3	3	-	-	-	-	-	-	-	-
Plumas County	20 636	9 000	4 990	5 140	565	941	4 597	188	169	19
Chester CCD	4 641	2 063	1 288	1 034	84	172	929	39	33	6
Almanor CDP	-	-	-	-	-	-	-	-	-	-
Canyondam CDP	37	21	7	4	2	3	4	-	-	-
Chester CDP	2 277	956	517	664	50	90	611	39	33	6
East Shore CDP	177	87	60	20	1	9	18	-	-	-
Hamilton Branch CDP	587	251	172	127	11	26	106	-	-	-
Lake Almanor Country Club CDP	847	399	297	115	9	27	97	-	-	-
Lake Almanor Peninsula CDP	336	156	92	69	8	11	62	-	-	-
Lake Almanor West CDP	329	165	130	27	3	4	23	-	-	-
Prattville CDP	28	17	7	3	-	1	3	-	-	-
Graeagle CCD	1 810	882	557	287	30	54	234	-	-	-
Blairsden CDP	50	25	9	10	1	5	9	-	-	-
Clio CDP	90	39	22	24	1	4	21	-	-	-
C-Road CDP	152	61	41	44	5	1	35	-	-	-
Graeagle CDP	831	412	259	120	14	26	96	-	-	-
Johnsville CDP	21	12	3	5	-	1	4	-	-	-
Mohawk Vista CDP	121	55	31	28	3	4	21	-	-	-
Plumas Eureka CDP	320	167	107	31	6	9	31	-	-	-
Valley Ranch CDP	92	42	37	11	-	2	6	-	-	-
Whitehawk CDP	96	49	40	6	-	1	3	-	-	-
Greenville CCD	2 909	1 232	642	757	130	148	673	20	20	-
Belden CDP	26	13	4	6	-	3	5	-	-	-
Caribou CDP	-	-	-	-	-	-	-	-	-	-
Crescent Mills CDP	258	98	53	89	14	4	75	-	-	-
Greenville CDP	1 140	496	223	314	47	60	274	20	20	-
Indian Falls CDP	37	19	8	5	1	4	6	-	-	-
Paxton CDP	21	9	4	8	-	-	8	-	-	-
Storrie CDP	5	3	2	-	-	-	-	-	-	-
Taylorsville CDP	154	75	38	30	5	6	26	-	-	-
Tobin CDP	11	8	1	2	-	-	2	-	-	-
Twain CDP	87	42	20	13	1	11	10	-	-	-
Portola CCD	4 638	1 879	1 032	1 368	158	201	1 262	21	21	-
Beckwourth CDP	342	147	97	72	13	13	64	-	-	-
Chilcoot-Vinton CDP	387	163	85	119	10	10	111	-	-	-
Delleker CDP	674	264	145	205	32	28	187	-	-	-
Iron Horse CDP	321	122	85	93	8	13	80	-	-	-
Lake Davis CDP	23	10	8	2	2	1	-	-	-	-
Portola city	2 206	899	433	687	81	106	650	21	21	-
Quincy CCD	6 638	2 944	1 471	1 694	163	366	1 499	108	95	13
Bucks Lake CDP	17	7	5	2	3	-	3	-	-	-
Cromberg CDP	290	123	70	76	3	18	67	-	-	-
East Quincy CDP	2 358	1 016	504	643	53	142	565	40	40	-
Greenhorn CDP	146	64	38	34	2	8	34	-	-	-
Keddie CDP	96	37	20	27	3	9	22	-	-	-
La Porte CDP	43	28	11	3	-	1	2	-	-	-
Little Grass Valley CDP	-	-	-	-	-	-	-	-	-	-
Meadow Valley CDP	575	263	146	130	11	25	120	-	-	-
Quincy CDP	1 824	858	345	463	50	108	430	55	55	-
Spring Garden CDP	55	23	11	15	1	5	12	-	-	-
Riverside County	1 511 034	506 218	285 808	513 631	120 149	85 228	455 364	34 353	21 947	12 406
Cathedral City-Palm Desert CCD	120 319	49 861	25 872	29 720	7 260	7 606	26 441	712	407	305
Cathedral City city (part)	41 982	13 780	7 027	13 998	4 077	3 100	12 816	145	-	145
Indian Wells city	3 816	1 982	1 251	378	66	139	285	-	-	-
Indio city (part)	-	-	-	-	-	-	-	-	-	-
La Quinta city (part)	15 884	5 561	3 397	5 243	919	764	4 749	31	-	31
Palm Desert city (part)	40 928	19 184	9 297	8 050	1 726	2 671	6 954	227	152	75
Palm Springs city (part)	1 210	573	271	196	78	92	174	15	-	15
Rancho Mirage city	13 112	6 813	3 601	1 629	335	734	1 326	137	98	39
Thousand Palms CDP (part)	-	-	-	-	-	-	-	-	-	-
Chuckwalla CCD	2 576	965	540	777	169	125	677	8 760	8 744	16
Blythe city (part)	237	104	65	52	6	10	44	-	-	-
Coachella city (part)	-	-	-	-	-	-	-	-	-	-
Coachella Valley CCD	117 179	32 877	20 223	44 376	13 850	5 853	40 306	1 753	653	1 100
Bermuda Dunes CDP	6 229	2 595	1 329	1 674	234	397	1 453	-	-	-
Coachella city (part)	22 680	4 807	3 195	10 087	3 733	858	9 137	44	5	39
Indio city (part)	48 260	13 871	7 753	18 438	5 740	2 458	16 974	856	551	305
La Quinta city (part)	7 770	2 884	2 057	2 278	294	257	2 063	9	5	4
Mecca CDP	5 290	1 049	718	2 316	775	432	2 066	112	16	96

Table 9. **Household Relationship and Group Quarters Population: 2000**—Con.

[For information on confidentiality protection, nonsampling error, and definitions, see text]

State County County Subdivision Place	Household population							Group quarters population		
			Relationship to householder							
	Total	House-holder	Spouse	Child	Other relatives	Non-relatives	Under 18 years, child and other relatives	Total	Institution-alized population	Non-institution-alized population
Riverside County—Con.										
Coachella Valley CCD—Con.										
Palm Desert city (part)	-	-	-	-	-	-	-	-	-	-
Corona CCD	145 217	43 886	28 208	53 647	11 861	7 615	47 383	678	437	241
Corona city (part)	122 855	37 370	23 776	45 708	9 648	6 353	40 470	632	431	201
Home Gardens CDP	9 455	2 302	1 524	3 530	1 397	702	3 185	6	6	-
Norco city (part)	1 061	356	220	334	88	63	264	-	-	-
Riverside city (part)	1 266	598	299	277	46	46	205	18	-	18
Desert Hot Springs CCD	34 966	13 365	6 208	10 471	2 515	2 407	9 605	317	7	310
Cathedral City city (part)	-	-	-	-	-	-	-	-	-	-
Desert Hot Springs city	16 408	5 859	2 304	5 696	1 212	1 337	5 307	174	7	167
Palm Springs city (part)	2	1	1	-	-	-	-	5	-	5
Thousand Palms CDP (part)	5 107	1 912	989	1 419	457	330	1 290	13	-	13
Elsinore Valley CCD	70 603	22 036	13 785	25 948	4 991	3 843	23 356	160	-	160
Canyon Lake city (part)	1 303	464	346	403	31	59	346	3	-	3
Corona city (part)	1 479	469	380	492	85	53	432	-	-	-
El Cerrito CDP	4 590	1 292	939	1 724	413	222	1 394	-	-	-
Lake Elsinore city (part)	28 787	8 796	5 054	10 949	2 234	1 754	10 125	73	-	73
Lakeland Village CDP	5 626	1 966	981	1 894	369	416	1 690	-	-	-
Sedco Hills CDP	3 078	1 036	522	1 007	297	216	889	-	-	-
Wildomar CDP (part)	4 190	1 324	861	1 456	343	206	1 233	39	-	39
Hemet-San Jacinto CCD	112 638	45 524	22 531	32 499	6 373	5 711	28 830	2 749	1 105	1 644
Beaumont city (part)	-	-	-	-	-	-	-	-	-	-
East Hemet CDP	14 615	4 831	2 786	5 297	916	785	4 717	208	40	168
Hemet city (part)	57 118	25 247	11 381	14 582	2 872	3 036	12 923	1 679	919	760
San Jacinto city (part)	23 529	8 295	4 318	8 025	1 703	1 188	7 248	190	30	160
Valle Vista CDP	10 454	4 510	2 428	2 607	507	402	2 286	34	-	34
Idyllwild CCD	11 700	4 812	2 476	3 065	635	712	2 750	137	113	24
Idyllwild-Pine Cove CDP	3 504	1 615	790	771	113	215	680	-	-	-
Jurupa CCD	84 153	23 645	14 100	31 654	9 521	5 233	27 991	953	436	517
Corona city (part)	-	-	-	-	-	-	-	-	-	-
Glen Avon CDP	14 743	4 740	2 447	4 964	1 631	961	4 401	110	68	42
Mira Loma CDP	17 517	4 556	3 053	6 563	2 172	1 173	5 708	100	-	100
Norco city (part)	-	-	-	-	-	-	-	-	-	-
Pedley CDP (part)	11 074	3 180	2 032	4 208	1 028	626	3 574	133	123	10
Riverside city (part)	-	-	-	-	-	-	-	-	-	-
Rubidoux CDP (part)	28 796	7 991	4 520	11 253	3 257	1 775	10 145	384	47	337
Sunnyslope CDP	4 303	1 086	772	1 696	543	206	1 485	134	134	-
Lake Mathews CCD	16 181	4 820	3 192	5 628	1 586	955	4 838	170	20	150
Lake Elsinore city (part)	3	1	1	-	-	1	-	-	-	-
Murrieta CCD	144 643	46 836	32 762	53 060	6 498	5 487	47 308	1 244	537	707
Lake Elsinore city (part)	-	-	-	-	-	-	-	-	-	-
Murrieta city	44 096	14 320	10 052	16 353	1 867	1 504	14 690	186	63	123
Murrieta Hot Springs CDP	2 474	1 340	667	315	70	82	226	474	-	474
Temecula city	57 694	18 293	12 592	22 115	2 460	2 234	19 739	22	-	22
Wildomar CDP (part)	9 805	3 248	2 219	3 338	575	425	2 897	30	-	30
Norco CCD	18 125	5 729	3 716	6 021	1 566	1 093	4 956	4 827	4 774	53
Norco city (part)	18 125	5 729	3 716	6 021	1 566	1 093	4 956	4 827	4 774	53
Palm Springs CCD	42 203	20 521	6 946	8 341	2 553	3 842	7 207	676	279	397
Cathedral City city (part)	520	247	90	128	31	24	122	-	-	-
Palm Springs city (part)	40 899	19 942	6 695	8 046	2 461	3 755	6 926	676	279	397
Palo Verde CCD	14 413	4 916	2 488	5 254	1 044	711	4 835	206	137	69
Blythe city (part)	11 717	3 999	1 986	4 326	845	561	3 997	201	137	64
East Blythe CDP	3	2	1	-	-	-	-	-	-	-
Perris Valley CCD	143 614	46 991	28 026	49 465	12 144	6 988	44 585	919	378	541
Canyon Lake city (part)	8 633	3 179	2 221	2 576	316	341	2 183	13	-	13
Hemet city (part)	15	5	4	5	1	-	5	-	-	-
Homeland CDP	3 710	1 572	764	925	269	180	832	-	-	-
Lake Elsinore city (part)	65	20	14	21	4	6	21	-	-	-
Lakeview CDP	1 619	476	310	591	165	77	515	-	-	-
March AFB CDP (part)	-	-	-	-	-	-	-	-	-	-
Moreno Valley city (part)	24 651	6 801	4 490	9 932	2 330	1 098	8 751	46	-	46
Nuevo CDP	4 112	1 302	903	1 428	303	176	1 293	23	5	18
Perris city	35 957	9 652	5 616	14 663	4 048	1 978	13 874	232	111	121
Quail Valley CDP	1 639	484	256	657	146	96	596	-	-	-
Romoland CDP	2 757	785	464	999	320	189	928	7	-	7
San Jacinto city (part)	60	19	16	21	3	1	15	-	-	-
Sun City CDP	17 396	8 750	4 606	3 033	513	494	2 485	377	182	195
Winchester CDP	2 155	741	407	670	179	158	585	-	-	-
Riverside CCD	380 458	119 560	64 179	138 266	34 023	24 430	120 680	8 605	2 887	5 718
Highgrove CDP	3 439	1 026	526	1 351	307	229	1 239	6	-	6
March AFB CDP (part)	369	115	76	148	16	14	135	1	-	1
Moreno Valley city (part)	117 033	32 424	19 684	47 368	11 515	6 042	41 996	651	6	645
Norco city (part)	144	51	32	35	13	13	25	-	-	-
Pedley CDP (part)	-	-	-	-	-	-	-	-	-	-
Riverside city (part)	246 102	81 407	40 915	85 147	21 194	17 439	73 919	7 780	2 881	4 899
Rubidoux CDP (part)	-	-	-	-	-	-	-	-	-	-
Woodcrest CDP	8 202	2 550	1 842	2 829	576	405	2 224	140	-	140
San Gorgonio Pass CCD	52 046	19 874	10 556	15 439	3 560	2 617	13 616	1 487	1 033	454
Banning city	23 224	8 923	4 745	6 646	1 791	1 119	6 004	338	178	160
Beaumont city (part)	11 229	3 881	1 837	4 039	780	692	3 641	155	66	89
Cabazon CDP	2 114	721	319	768	175	131	658	115	68	47
Calimesa city	7 043	2 982	1 618	1 831	294	318	1 510	96	-	96
Cherry Valley CDP	5 813	2 434	1 505	1 331	306	237	1 063	78	50	28
Moreno Valley city (part)	-	-	-	-	-	-	-	-	-	-
Sacramento County	1 198 004	453 602	210 378	376 992	78 702	78 330	327 240	25 495	13 625	11 870
Delta CCD	4 731	1 887	980	1 266	330	268	1 067	99	2	97
Isleton city	828	343	137	237	63	48	208	-	-	-
Walnut Grove CDP	669	245	106	207	78	33	169	-	-	-
Elk Grove CCD	73 635	23 087	15 291	27 250	4 972	3 035	23 536	481	173	308
Elk Grove CDP (part)	59 587	18 526	12 036	22 322	4 211	2 492	19 262	397	167	230
Vineyard CDP	10 037	3 267	2 258	3 600	511	401	3 222	72	6	66
Folsom CCD	44 940	17 196	10 609	14 147	1 325	1 663	12 400	6 944	3 228	3 716
Folsom city (part)	44 940	17 196	10 609	14 147	1 325	1 663	12 400	6 944	3 228	3 716
Galt CCD	30 363	9 666	6 570	10 832	2 016	1 279	9 446	294	128	166
Galt city	19 284	5 974	3 891	7 393	1 247	779	6 575	188	112	76

Table 9. **Household Relationship and Group Quarters Population: 2000**—Con.

[For information on confidentiality protection, nonsampling error, and definitions, see text]

State County County Subdivision Place	Household population							Group quarters population		
			Relationship to householder							
	Total	House-holder	Spouse	Child	Other relatives	Non-relatives	Under 18 years, child and other relatives	Total	Institution-alized population	Non-institution-alized population
Sacramento County—Con.										
Galt CCD—Con.										
Wilton CDP	4 514	1 519	1 133	1 385	296	181	1 132	37	-	37
Mather CCD	95 986	36 706	16 875	28 991	5 886	7 528	24 820	1 095	593	502
Folsom city (part)	-	-	-	-	-	-	-	-	-	-
Gold River CDP	7 976	3 180	2 149	2 204	216	227	1 964	47	-	47
La Riviera CDP	10 261	4 345	1 746	2 442	565	1 163	1 973	12	12	-
Rancho Cordova CDP	54 629	20 407	9 001	17 507	3 626	4 088	15 093	431	176	255
Rosemont CDP (part)	22 298	8 379	3 843	6 676	1 434	1 966	5 651	604	405	199
Sacramento CCD	943 037	362 888	158 477	293 292	63 982	64 398	254 937	16 482	9 401	7 081
Arden-Arcade CDP	94 243	42 987	16 245	23 508	4 232	7 271	19 982	1 782	1 223	559
Carmichael CDP	48 648	20 631	9 627	13 600	1 946	2 844	11 297	1 094	629	465
Citrus Heights city	84 214	33 478	15 527	24 671	4 419	6 119	20 744	857	580	277
Elk Grove CDP (part)	-	-	-	-	-	-	-	-	-	-
Fair Oaks CDP	27 688	11 203	6 319	7 654	1 023	1 489	6 210	320	202	118
Florin CDP	27 321	9 165	4 082	9 723	2 686	1 665	8 634	332	119	213
Folsom city (part)	-	-	-	-	-	-	-	-	-	-
Foothill Farms CDP	17 401	6 563	2 766	5 650	1 068	1 354	4 918	25	19	6
Laguna CDP	34 260	11 314	7 332	12 833	1 615	1 166	11 448	49	32	17
Laguna West-Lakeside CDP	8 414	3 032	1 954	2 628	421	379	2 401	-	-	-
North Highlands CDP	43 564	15 389	6 526	14 862	3 390	3 397	13 162	623	263	360
Orangevale CDP	26 286	9 856	5 452	8 177	1 272	1 529	6 795	419	84	335
Parkway-South Sacramento CDP	36 026	11 197	4 750	13 775	3 951	2 353	12 585	442	47	395
Rio Linda CDP	10 408	3 461	1 873	3 497	852	725	3 076	58	24	34
Rosemont CDP (part)	2	1	1	-	-	-	-	-	-	-
Sacramento city	398 016	154 581	59 302	122 814	32 145	29 174	107 669	9 002	4 831	4 171
Sloughhouse CCD	5 312	2 172	1 576	1 214	191	159	1 034	100	100	-
Rancho Murieta CDP	4 193	1 783	1 312	901	90	107	775	-	-	-
San Benito County	52 727	15 885	10 429	19 181	4 385	2 847	16 666	507	217	290
Hollister CCD	46 468	13 747	9 143	17 202	3 928	2 448	14 980	433	215	218
Hollister city (part)	34 242	9 716	6 341	13 270	3 038	1 877	11 641	171	159	12
Ridgemark CDP	2 741	1 110	793	669	76	93	561	-	-	-
San Benito-Bitterwater CCD	834	325	190	258	23	38	223	62	-	62
San Juan Bautista CCD	5 425	1 813	1 096	1 721	434	361	1 463	12	2	10
Aromas CDP (part)	1 370	457	298	461	84	70	399	-	-	-
Hollister city (part)	-	-	-	-	-	-	-	-	-	-
San Juan Bautista city	1 549	567	284	509	77	112	419	-	-	-
San Bernardino County	1 664 402	528 594	294 701	605 153	144 783	91 171	536 294	45 032	26 852	18 180
Arrowhead CCD	24 492	9 206	5 396	7 669	1 036	1 185	6 713	40	3	37
Crestline CDP	10 212	4 000	2 118	3 102	416	576	2 729	6	-	6
Hesperia city (part)	8	3	2	1	-	2	1	-	-	-
Lake Arrowhead CDP	8 934	3 243	2 031	2 901	374	385	2 537	-	-	-
San Bernardino city (part)	830	321	231	204	48	26	149	-	-	-
Barstow-Victorville CCD	281 788	94 721	54 051	99 063	19 669	14 284	88 976	3 549	2 607	942
Adelanto city	16 638	4 714	2 670	7 017	1 429	808	6 737	1 492	1 485	7
Apple Valley town	53 876	18 557	10 721	18 641	3 208	2 749	16 573	363	176	187
Barstow city	20 724	7 647	3 471	7 069	1 362	1 175	6 318	395	287	108
Hesperia city (part)	62 243	19 963	11 756	22 495	4 734	3 295	19 869	331	196	135
Lenwood CDP	3 222	1 086	582	1 139	244	171	1 039	-	-	-
Mountain View Acres CDP	2 505	776	486	872	249	122	749	16	-	16
Nebo Center CDP	1 085	349	307	397	19	13	396	89	-	89
Victorville city	63 359	20 893	11 346	23 210	4 672	3 238	21 225	670	406	264
Big Bear CCD	24 557	9 993	5 368	6 888	954	1 354	6 121	308	19	289
Big Bear City CDP	5 779	2 290	1 238	1 663	263	325	1 488	-	-	-
Big Bear Lake city	5 413	2 343	1 201	1 331	210	328	1 200	25	19	6
Running Springs CDP	4 967	1 903	1 069	1 535	187	273	1 324	158	-	158
San Bernardino city (part)	-	-	-	-	-	-	-	-	-	-
Mount Baldy-Wrightwood CCD	6 032	2 341	1 373	1 797	238	283	1 580	-	-	-
Fontana city (part)	-	-	-	-	-	-	-	-	-	-
Rancho Cucamonga city (part)	88	25	21	33	7	2	28	-	-	-
Wrightwood CDP	3 837	1 486	880	1 190	122	159	1 077	-	-	-
Needles CCD	7 172	3 040	1 355	1 917	419	441	1 729	12	-	12
Big River CDP	1 266	570	295	257	64	80	228	-	-	-
Bluewater CDP	265	158	77	17	6	7	18	-	-	-
Needles city	4 819	1 940	825	1 440	307	307	1 299	11	-	11
Newberry-Baker CCD	11 914	3 875	2 844	4 456	390	349	4 311	1 703	249	1 454
Ontario CCD	526 579	160 155	96 568	193 692	47 912	28 252	165 842	12 742	10 669	2 073
Chino city	59 352	17 304	10 817	22 156	6 057	3 018	18 698	7 816	7 634	182
Chino Hills city	66 636	20 039	14 545	25 419	4 549	2 084	21 576	151	-	151
Fontana city (part)	15 213	4 085	3 122	6 263	1 215	528	5 476	-	-	-
Montclair city	32 437	8 800	4 955	12 208	4 257	2 217	10 636	612	181	431
Ontario city (part)	146 012	40 259	22 727	55 174	17 713	10 139	49 054	1 128	428	700
Rancho Cucamonga city (part)	122 558	40 361	24 362	44 405	7 849	5 581	36 880	327	48	279
San Antonio Heights CDP	3 102	1 081	760	948	169	144	753	20	-	20
Upland city	67 808	24 551	13 055	22 071	4 436	3 695	18 263	585	316	269
Red Mountain-Trona CCD	2 293	926	455	737	80	95	653	-	-	-
Searles Valley CDP	1 885	738	364	636	68	79	573	-	-	-
San Bernardino CCD	682 117	205 958	107 644	259 455	69 203	39 857	233 971	16 099	8 893	7 206
Bloomington CDP	19 037	4 950	2 958	7 441	2 598	1 090	6 834	281	92	189
Colton city	47 398	14 520	7 012	18 017	5 039	2 810	16 312	264	123	141
Fontana city (part)	113 217	29 929	18 151	46 215	12 690	6 232	42 135	499	218	281
Grand Terrace city	11 417	4 221	2 282	3 571	720	623	2 972	209	86	123
Highland city	44 365	13 478	7 421	17 149	3 871	2 446	15 498	240	8	232
Loma Linda city	18 193	7 536	3 295	4 908	1 195	1 259	4 004	488	375	113
Mentone CDP (part)	7 631	2 752	1 372	2 620	393	494	2 265	156	118	38
Muscoy CDP	8 692	2 029	1 096	3 578	1 304	685	3 391	227	16	211
Ontario city (part)	10 854	3 266	2 042	4 194	877	475	3 525	13	-	13
Rancho Cucamonga city (part)	1 471	477	226	524	122	122	483	3 299	1 810	1 489
Redlands city (part)	61 608	23 587	11 930	19 425	3 506	3 160	16 256	1 966	541	1 425
Rialto city	91 069	24 659	14 204	36 884	10 590	4 732	33 455	804	265	539
San Bernardino city (part)	178 722	56 009	25 084	68 246	18 111	11 272	62 684	5 849	3 765	2 084
Yucaipa city (part)	360	123	74	131	15	17	114	6	-	6
Twentynine Palms-Morongo Valley CCD	56 455	23 040	11 296	16 272	2 648	3 199	14 981	10 013	3 982	6 031
Joshua Tree CDP	4 142	1 765	684	1 227	183	283	1 118	65	4	61
Morongo Valley CDP	1 922	811	356	522	89	144	468	7	7	-

Table 9. **Household Relationship and Group Quarters Population: 2000**—Con.

[For information on confidentiality protection, nonsampling error, and definitions, see text]

State County County Subdivision Place	Household population							Group quarters population		
			Relationship to householder							
	Total	House-holder	Spouse	Child	Other relatives	Non-relatives	Under 18 years, child and other relatives	Total	Institution-alized population	Non-institution-alized population
San Bernardino County—Con.										
Twentynine Palms-Morongo Valley CCD—Con.										
Twentynine Palms city	14 720	5 653	2 816	4 714	651	886	4 464	44	16	28
Twentynine Palms Base CDP	3 104	912	862	1 288	26	16	1 279	5 309	-	5 309
Yucca Valley town	16 554	6 949	3 276	4 570	847	912	4 115	311	79	232
Yucaipa CCD	41 003	15 339	8 351	13 207	2 234	1 872	11 417	566	430	136
Mentone CDP (part)	16	5	3	4	3	1	3	-	-	-
Redlands city (part)	17	6	3	2	2	4	4	-	-	-
Yucaipa city (part)	40 275	15 070	8 160	13 002	2 199	1 844	11 258	566	430	136
San Diego County	2 716 820	994 677	503 876	825 265	190 187	202 815	704 136	97 013	23 447	73 566
Alpine CCD	14 041	5 152	3 268	4 284	590	747	3 626	146	33	113
Alpine CDP	12 997	4 775	3 030	3 963	534	695	3 351	146	33	113
Anza-Borrego Springs CCD	3 194	1 440	774	642	154	184	590	9	-	9
Borrego Springs CDP	2 532	1 153	618	486	121	154	459	3	-	3
Fallbrook CCD	43 632	15 133	9 805	13 293	2 759	2 642	11 312	322	92	230
Bonsall CDP (part)	3 401	1 285	805	932	180	199	771	-	-	-
Fallbrook CDP	28 785	9 367	5 933	9 557	2 099	1 829	8 280	315	92	223
Oceanside city (part)	2	2	-	-	-	-	-	-	-	-
Rainbow CDP (part)	1 814	656	407	498	105	148	414	7	-	7
Jamul CCD	11 886	3 829	2 758	3 948	740	611	3 241	372	93	279
Chula Vista city (part)	310	90	83	117	14	6	108	-	-	-
Jamul CDP	5 810	1 762	1 369	2 082	372	225	1 679	110	-	110
Rancho San Diego CDP (part)	85	29	16	25	11	4	18	-	-	-
Laguna-Pine Valley CCD	4 735	1 841	1 138	1 366	179	211	1 135	488	481	7
Pine Valley CDP	1 501	559	366	461	60	55	383	-	-	-
Mountain Empire CCD	6 081	2 213	1 171	1 878	422	397	1 699	404	348	56
Oceanside-Escondido CCD	548 000	192 111	106 193	168 994	40 344	40 358	148 290	6 811	2 778	4 033
Bonsall CDP (part)	-	-	-	-	-	-	-	-	-	-
Camp Pendleton South CDP (part)	-	-	-	-	-	-	-	-	-	-
Carlsbad city (part)	72 583	29 945	16 060	19 177	2 669	4 732	16 163	781	535	246
Escondido city	131 794	43 817	23 626	43 060	11 190	10 101	38 312	1 765	696	1 069
Lake San Marcos CDP	4 100	2 269	1 185	354	140	152	236	38	5	33
Oceanside city (part)	159 747	56 486	30 553	48 796	12 140	11 772	43 081	1 280	181	1 099
San Diego city (part)	255	71	52	106	12	14	85	-	-	-
San Marcos city (part)	54 791	18 097	10 600	17 505	4 424	4 165	15 545	148	15	133
Valley Center CDP (part)	510	212	77	163	23	35	146	-	-	-
Vista city	87 591	28 877	15 498	28 745	7 324	7 147	25 687	2 266	1 262	1 004
Palomar-Julian CCD	6 025	2 512	1 409	1 566	239	299	1 363	168	149	19
Julian CDP	1 621	658	370	469	47	77	411	-	-	-
Pauma Valley CCD	6 991	2 094	1 265	2 565	590	477	2 281	106	103	3
Rainbow CDP (part)	205	83	53	52	8	9	42	-	-	-
Pendleton CCD	20 038	5 831	5 239	8 503	204	261	8 385	16 108	33	16 075
Camp Pendleton North CDP	4 431	1 408	1 272	1 661	21	69	1 628	3 766	33	3 733
Camp Pendleton South CDP (part)	7 068	2 004	1 805	3 096	80	83	3 065	1 786	-	1 786
Ramona CCD	32 350	10 517	7 183	11 189	1 787	1 674	9 555	223	16	207
Poway city (part)	109	32	27	40	7	3	36	-	-	-
Ramona CDP	15 566	5 021	3 016	5 481	1 013	1 035	4 717	125	-	125
San Diego city (part)	100	29	22	37	7	5	28	-	-	-
San Diego Country Estates CDP	9 262	2 992	2 394	3 347	290	239	2 879	-	-	-
San Diego CCD	2 001 170	745 299	359 026	601 622	141 171	154 052	508 067	71 756	19 287	52 469
Bonita CDP	12 271	4 179	2 773	3 885	897	537	2 982	130	-	130
Bostonia CDP	15 068	5 640	2 650	4 763	858	1 157	4 191	101	53	48
Carlsbad city (part)	4 877	1 576	1 069	1 988	55	189	1 811	6	-	6
Casa de Oro-Mount Helix CDP	18 750	7 012	4 305	5 255	973	1 205	4 235	124	69	55
Chula Vista city (part)	172 167	57 615	32 061	58 673	15 327	8 491	48 737	1 079	647	432
Coronado city	17 560	7 734	4 179	4 497	381	769	3 806	6 540	456	6 084
Crest CDP	2 691	964	610	845	126	146	697	25	-	25
Del Mar city	4 387	2 178	932	721	96	460	585	2	-	2
El Cajon city	92 386	34 199	15 715	29 867	5 493	7 112	25 672	2 483	1 429	1 054
Encinitas city	57 455	22 830	11 432	15 479	2 469	5 245	13 078	559	415	144
Fairbanks Ranch CDP	2 244	734	626	774	44	66	650	-	-	-
Granite Hills CDP	3 199	1 043	782	1 000	206	168	749	47	-	47
Harbison Canyon CDP	3 641	1 274	814	1 189	178	186	980	4	-	4
Imperial Beach city	26 326	9 272	4 187	8 740	1 934	2 193	7 627	666	-	666
Lakeside CDP	19 416	6 849	3 963	6 497	957	1 150	5 497	144	-	144
La Mesa city	53 703	24 186	9 624	12 899	2 433	4 561	10 580	1 046	820	226
La Presa CDP	32 555	10 008	5 767	11 561	3 057	2 162	9 874	166	125	41
Lemon Grove city	24 327	8 488	4 161	7 934	1 968	1 776	6 655	591	273	318
National City city	50 917	15 018	7 563	19 021	6 339	2 976	15 993	3 343	215	3 128
Poway city (part)	47 509	15 435	10 614	17 313	2 204	1 943	14 460	426	354	72
Rancho San Diego CDP (part)	20 052	7 054	4 584	6 768	836	810	5 409	18	-	18
Rancho Santa Fe CDP	3 252	1 204	872	948	90	138	830	-	-	-
San Diego city (part)	1 177 227	450 591	201 139	336 766	86 871	101 860	286 011	45 818	6 637	39 181
San Marcos city (part)	38	14	9	9	1	5	7	-	-	-
Santee city	51 932	18 470	10 660	17 546	2 457	2 799	14 618	1 043	899	144
Solana Beach city	12 945	5 754	2 723	2 736	530	1 202	2 275	34	14	20
Spring Valley CDP	26 501	9 129	5 000	9 012	1 677	1 683	7 574	162	49	113
Winter Gardens CDP	19 649	7 218	3 803	6 126	1 081	1 421	5 129	122	12	110
Valley Center CCD	18 677	6 705	4 647	5 415	1 008	902	4 592	100	34	66
Hidden Meadows CDP	3 447	1 549	1 095	576	114	113	428	16	6	10
Valley Center CDP (part)	6 757	2 203	1 575	2 269	373	337	1 921	56	17	39
San Francisco County	756 976	329 700	104 310	147 203	70 222	105 541	108 744	19 757	4 200	15 557
San Francisco CCD	756 976	329 700	104 310	147 203	70 222	105 541	108 744	19 757	4 200	15 557
San Francisco city	756 976	329 700	104 310	147 203	70 222	105 541	108 744	19 757	4 200	15 557
San Joaquin County	544 827	181 629	98 604	192 304	43 105	29 185	168 794	18 771	11 312	7 459
Escalon CCD	11 717	3 919	2 546	4 185	649	418	3 481	84	10	74
Escalon city	5 937	2 056	1 259	2 153	272	197	1 797	26	-	26
Linden-Farmington CCD	4 009	1 341	938	1 378	210	142	1 150	104	8	96
Farmington CDP	262	84	53	82	31	12	78	-	-	-
Linden CDP	1 103	384	264	406	29	20	339	-	-	-
Lockeford CCD	10 114	3 469	2 369	3 125	667	484	2 624	504	-	504
Lockeford CDP	3 179	1 099	686	1 014	235	145	862	-	-	-
Lodi CCD	71 170	26 072	14 131	22 685	4 522	3 760	19 599	1 218	683	535
Lodi city (part)	55 969	20 690	10 693	18 025	3 513	3 048	15 679	1 024	683	341

Table 9. **Household Relationship and Group Quarters Population: 2000**—Con.

[For information on confidentiality protection, nonsampling error, and definitions, see text]

State County County Subdivision Place	Household population							Group quarters population		
			Relationship to householder							
	Total	House-holder	Spouse	Child	Other relatives	Non-relatives	Under 18 years, child and other relatives	Total	Institution-alized population	Non-institution-alized population
San Joaquin County—Con.										
Lodi CCD—Con.										
Morada CDP (part)	2	1	1	-	-	-	-	-	-	-
North Woodbridge CDP	1 320	492	388	392	24	24	327	-	-	-
South Woodbridge CDP	2 804	891	574	1 048	184	107	933	21	-	21
Stockton city (part)	4	2	2	-	-	-	-	-	-	-
Manteca CCD	67 680	22 047	13 076	24 293	4 744	3 520	21 012	3 294	3 071	223
Lathrop city (part)	10 371	2 885	1 901	3 995	1 071	519	3 542	10	-	10
Manteca city	48 781	16 368	9 362	17 443	3 055	2 553	15 103	477	288	189
Stockton city (part)	72	27	15	20	7	3	19	-	-	-
Ripon CCD	12 412	4 169	2 775	4 512	568	388	3 832	184	119	65
Ripon city	10 035	3 368	2 227	3 697	440	303	3 196	111	111	-
Stockton CCD	297 519	98 287	48 311	106 315	27 222	17 384	94 207	9 137	3 423	5 714
August CDP	7 789	2 412	1 089	2 807	924	557	2 537	19	-	19
Country Club CDP	9 431	3 596	1 812	2 926	587	510	2 536	31	-	31
French Camp CDP	1 810	576	296	600	234	104	553	2 299	1 536	763
Garden Acres CDP	9 736	2 760	1 503	3 734	1 255	484	3 305	11	11	-
Kennedy CDP	3 210	766	410	1 321	501	212	1 195	65	6	59
Lincoln Village CDP	4 216	1 569	817	1 416	243	171	1 200	-	-	-
Morada CDP (part)	3 661	1 355	947	1 089	179	91	869	63	-	63
Stockton city (part)	236 746	77 966	37 363	85 898	21 413	14 106	76 424	5 316	1 739	3 577
Taft Mosswood CDP	1 375	341	168	590	191	85	504	13	13	-
Thornton CCD	4 604	1 609	1 008	1 490	254	243	1 283	46	-	46
Lodi city (part)	6	2	2	2	-	-	2	-	-	-
Stockton city (part)	1 633	561	399	542	69	62	487	-	-	-
Tracy CCD	65 602	20 716	13 450	24 321	4 269	2 846	21 606	4 200	3 998	202
Lathrop city (part)	64	23	14	13	2	12	8	-	-	-
Tracy city	56 584	17 620	11 450	21 489	3 627	2 398	19 266	345	153	192
San Luis Obispo County	231 110	92 739	46 769	60 714	10 163	20 725	51 709	15 571	10 287	5 284
Arroyo Grande CCD	68 538	26 554	14 605	19 487	3 775	4 117	16 586	422	166	256
Arroyo Grande city	15 641	6 478	3 561	4 318	553	731	3 634	210	150	60
Grover Beach city	12 941	5 023	2 357	3 731	753	1 077	3 228	126	2	124
Nipomo CDP	12 612	4 035	2 698	4 355	967	557	3 793	14	14	-
Oceano CDP	7 244	2 447	1 229	2 422	658	488	2 089	16	-	16
Pismo Beach city (part)	8 498	4 220	1 900	1 518	238	622	1 279	27	-	27
Atascadero CCD	39 171	14 767	8 556	12 217	1 521	2 110	10 454	1 704	1 426	278
Atascadero city (part)	24 943	9 530	5 285	7 730	946	1 452	6 588	1 466	1 282	184
El Paso de Robles (Paso Robles) city (part)	13	6	2	2	1	2	1	-	-	-
Templeton CDP (part)	4 443	1 497	977	1 675	143	151	1 499	80	80	-
North Coast CCD	36 196	16 180	7 992	7 931	1 494	2 599	6 530	363	183	180
Atascadero city (part)	2	1	1	-	-	-	-	-	-	-
Baywood-Los Osos CDP	14 277	5 892	3 116	3 682	596	991	3 026	74	-	74
Cambria CDP	6 230	2 816	1 622	1 176	272	344	983	2	-	2
Cayucos CDP	2 926	1 405	652	565	93	211	485	17	-	17
Morro Bay city	10 152	4 986	2 017	1 880	422	847	1 527	198	178	20
Paso Robles CCD	39 490	14 370	8 432	12 401	2 105	2 182	10 938	1 003	842	161
El Paso de Robles (Paso Robles) city (part)	23 357	8 550	4 567	7 569	1 316	1 355	6 733	927	837	90
Lake Nacimiento CDP	2 176	904	584	527	62	99	465	-	-	-
San Miguel CDP	1 420	468	245	505	96	106	463	7	-	7
Shandon CDP	979	267	182	362	103	65	329	7	-	7
Templeton CDP (part)	164	51	35	70	4	4	62	-	-	-
San Luis Obispo CCD	47 715	20 868	7 184	8 678	1 268	9 717	7 201	12 079	7 670	4 409
Pismo Beach city (part)	26	10	9	6	-	1	6	-	-	-
San Luis Obispo city	42 312	18 639	5 840	7 348	1 147	9 338	6 101	1 862	362	1 500
San Mateo County	696 711	254 103	134 739	196 136	61 089	50 644	157 997	10 450	6 234	4 216
San Mateo CCD	369 045	140 453	73 823	100 775	26 220	27 774	84 623	6 254	3 382	2 872
Atherton town	6 876	2 413	1 824	2 054	215	370	1 686	318	15	303
Belmont city	24 496	10 418	5 475	5 934	984	1 685	4 782	627	103	524
Burlingame city (part)	139	56	31	34	5	13	27	-	-	-
East Palo Alto city	29 317	6 976	3 361	10 231	5 584	3 165	9 774	189	41	148
Emerald Lake Hills CDP	3 859	1 437	1 008	1 072	130	212	883	40	40	-
Foster City city (part)	28 716	11 613	6 699	7 668	1 213	1 523	6 050	87	67	20
Highlands-Baywood Park CDP	4 040	1 536	1 071	1 138	132	163	869	170	170	-
Hillsborough town (part)	10 820	3 688	2 898	3 444	413	377	2 693	2	-	2
Menlo Park city	29 833	12 387	5 739	7 520	1 812	2 375	6 625	952	625	327
North Fair Oaks CDP	15 219	3 997	2 120	4 954	2 319	1 829	4 434	221	13	208
Portola Valley town	4 392	1 700	1 176	1 175	104	237	1 004	70	36	34
Redwood City city	73 475	28 060	13 810	20 219	5 440	5 946	17 054	1 927	1 481	446
San Carlos city	27 535	11 455	6 468	7 345	848	1 419	6 071	183	145	38
San Mateo city	91 166	37 338	17 509	22 719	6 454	7 146	18 284	1 316	609	707
West Menlo Park CDP	3 615	1 420	818	1 048	85	244	912	14	-	14
Woodside town	5 346	1 949	1 341	1 482	173	401	1 229	6	-	6
South Coastside CCD	27 499	9 993	5 930	7 840	1 455	2 281	6 641	1 513	1 061	452
El Granada CDP	5 710	2 028	1 253	1 747	294	388	1 493	14	5	9
Half Moon Bay city	10 994	4 004	2 335	3 010	759	886	2 532	848	789	59
Millbrae city (part)	-	-	-	-	-	-	-	-	-	-
Montara CDP	2 824	1 010	640	863	84	227	732	126	123	3
Moss Beach CDP	1 953	740	436	556	51	170	453	-	-	-
San Bruno city (part)	-	-	-	-	-	-	-	-	-	-
South San Francisco CCD	300 167	103 657	54 986	87 521	33 414	20 589	66 733	2 683	1 791	892
Brisbane city	3 557	1 620	652	796	161	328	622	40	-	40
Broadmoor CDP	3 960	1 275	765	1 234	441	245	919	66	39	27
Burlingame city (part)	27 533	12 455	5 609	6 635	1 125	1 709	5 312	486	428	58
Colma town	1 142	329	188	345	182	98	286	49	49	-
Daly City city	102 831	30 775	16 785	30 432	16 876	7 963	22 654	790	532	258
Foster City city (part)	-	-	-	-	-	-	-	-	-	-
Hillsborough town (part)	3	1	1	1	-	-	-	-	-	-
Millbrae city (part)	20 386	7 956	4 431	5 722	1 329	948	4 218	332	317	15
Pacifica city	38 209	13 994	7 482	11 173	2 697	2 863	8 716	181	142	39
San Bruno city (part)	39 944	14 677	7 601	11 714	3 402	2 550	9 056	221	122	99
South San Francisco city	60 109	19 677	10 977	18 721	7 006	3 728	14 360	443	148	295
Santa Barbara County	382 730	136 622	70 179	110 742	27 644	37 543	96 426	16 617	6 128	10 489
Carpinteria Valley CCD	18 979	7 010	3 643	5 286	1 425	1 615	4 454	129	6	123
Carpinteria city	14 069	4 989	2 575	4 171	1 188	1 146	3 529	125	6	119

Table 9. **Household Relationship and Group Quarters Population: 2000**—Con.

[For information on confidentiality protection, nonsampling error, and definitions, see text]

State County County Subdivision Place	Household population							Group quarters population		
			Relationship to householder							
	Total	House-holder	Spouse	Child	Other relatives	Non-relatives	Under 18 years, child and other relatives	Total	Institution-alized population	Non-institution-alized population
Santa Barbara County—Con.										
Carpinteria Valley CCD—Con.										
Summerland CDP (part)	1 545	715	302	259	64	205	218	-	-	-
Toro Canyon CDP	1 693	698	378	413	72	132	330	4	-	4
Cuyama CCD	1 349	462	273	423	110	81	420	-	-	-
Guadalupe CCD	6 063	1 531	956	2 490	756	330	2 126	-	-	-
Guadalupe city	5 659	1 414	888	2 341	710	306	1 989	-	-	-
Santa Maria city (part)	4	2	1	1	-	-	1	-	-	-
Lompoc Valley CCD	54 312	18 887	10 885	18 784	3 175	2 581	17 027	3 989	3 311	678
Buellton city (part)	-	-	-	-	-	-	-	-	-	-
Lompoc city	37 664	13 059	6 660	13 229	2 609	2 107	11 995	3 439	3 245	194
Mission Hills CDP	3 138	1 049	729	1 044	191	125	916	4	-	4
Vandenberg AFB CDP	5 683	1 707	1 489	2 356	56	75	2 321	468	2	466
Vandenberg Village CDP	5 732	2 304	1 494	1 505	230	199	1 241	70	64	6
Santa Barbara CCD	172 314	66 655	29 327	40 844	10 469	25 019	34 405	9 580	1 063	8 517
Goleta CDP	54 357	19 954	10 989	15 019	3 319	5 076	12 331	847	413	434
Isla Vista CDP	15 296	5 164	846	1 436	383	7 467	1 373	3 048	120	2 928
Mission Canyon CDP	2 602	1 065	560	561	73	343	429	8	8	-
Montecito CDP	8 886	3 686	2 104	2 183	264	649	1 808	1 114	45	1 069
Santa Barbara city	87 808	35 605	14 163	20 668	6 254	11 118	17 629	4 517	477	4 040
Summerland CDP (part)	-	-	-	-	-	-	-	-	-	-
Santa Maria Valley CCD	108 183	33 822	20 132	36 743	10 705	6 781	32 689	2 590	1 499	1 091
Orcutt CDP	28 592	10 420	6 770	9 117	1 275	1 010	7 628	238	61	177
Santa Maria city (part)	75 257	22 144	12 498	26 061	8 986	5 568	23 674	2 162	1 438	724
Santa Ynez Valley CCD	21 530	8 255	4 963	6 172	1 004	1 136	5 305	329	249	80
Buellton city (part)	3 822	1 433	834	1 165	174	216	1 010	6	-	6
Los Alamos CDP	1 372	471	273	475	76	77	428	-	-	-
Santa Ynez CDP	4 530	1 627	1 106	1 363	200	234	1 164	54	10	44
Solvang city	5 172	2 185	1 163	1 340	267	217	1 160	160	149	11
Santa Clara County	1 652 871	565 863	310 778	485 584	158 005	132 641	405 247	29 714	10 975	18 739
Diablo Range CCD	754	275	172	216	46	45	170	65	-	65
Morgan Hill city (part)	-	-	-	-	-	-	-	-	-	-
San Jose city (part)	8	3	3	2	-	-	2	-	-	-
Gilroy CCD	44 393	12 817	7 838	15 953	4 563	3 222	13 952	858	192	666
Gilroy city (part)	40 997	11 856	7 216	14 857	4 158	2 910	13 040	393	182	211
Lexington CCD	3 870	1 517	855	1 043	120	335	919	51	-	51
Lexington Hills CDP	2 433	949	543	687	63	191	619	21	-	21
San Jose city (part)	-	-	-	-	-	-	-	-	-	-
Llagas-Uvas CCD	3 113	1 095	746	856	212	204	727	30	-	30
Gilroy city (part)	19	7	2	4	3	3	2	-	-	-
San Jose city (part)	34	12	8	5	6	3	5	-	-	-
San Jose CCD	1 592 890	547 202	299 111	465 372	152 797	128 408	387 761	28 426	10 616	17 810
Alum Rock CDP	13 298	3 345	1 920	4 407	2 335	1 291	3 921	181	105	76
Buena Vista CDP	1 694	539	184	518	206	247	489	10	-	10
Burbank CDP	5 239	2 027	748	1 412	493	559	1 251	-	-	-
Cambrian Park CDP	3 248	1 127	651	1 015	216	239	809	10	-	10
Campbell city	37 848	15 920	6 787	9 670	2 002	3 469	8 032	290	106	184
Cupertino city (part)	49 552	17 877	11 487	15 743	2 350	2 095	13 288	344	300	44
East Foothills CDP	8 053	2 711	1 717	2 350	735	540	1 796	80	71	9
Fruitdale CDP	865	348	163	241	36	77	190	30	22	8
Gilroy city (part)	18	6	4	6	2	-	4	37	37	-
Los Altos city (part)	27 204	10 440	7 251	7 838	754	921	6 507	419	297	122
Los Altos Hills town (part)	3 509	1 220	979	1 044	115	151	849	-	-	-
Los Gatos town	27 890	11 988	6 104	7 184	804	1 810	5 987	702	553	149
Loyola CDP (part)	2 739	984	738	790	99	128	654	-	-	-
Milpitas city	59 524	17 132	11 146	18 733	8 260	4 253	15 125	3 174	3 116	58
Monte Sereno city	3 483	1 211	944	1 129	112	87	959	-	-	-
Morgan Hill city (part)	33 051	10 846	6 860	11 581	2 093	1 671	9 903	505	306	199
Mountain View city	70 204	31 242	12 490	14 642	4 253	7 577	12 396	504	307	197
Palo Alto city (part)	56 832	24 805	11 969	14 243	1 615	4 200	12 028	578	343	235
San Jose city (part)	884 037	276 583	154 989	274 067	104 816	73 582	228 962	10 864	3 846	7 018
San Martin CDP	4 161	1 210	813	1 368	470	300	1 117	69	-	69
Santa Clara city	99 574	38 526	18 633	24 790	8 076	9 549	19 992	2 787	459	2 328
Saratoga city (part)	29 592	10 450	7 835	9 284	1 229	794	7 705	251	215	36
Seven Trees CDP	1 666	403	206	562	327	168	460	-	-	-
Stanford CDP	7 134	3 207	1 242	999	66	1 620	897	6 181	-	6 181
Sunnyvale city	130 885	52 539	26 287	32 031	9 066	10 962	26 461	875	499	376
Sunol-Midtown CDP	747	243	87	211	96	110	191	1	1	-
West Santa Clara CCD	7 851	2 957	2 056	2 144	267	427	1 718	284	167	117
Cupertino city (part)	546	327	137	69	3	10	58	104	77	27
Los Altos city (part)	70	22	13	24	6	5	16	-	-	-
Los Altos Hills town (part)	4 328	1 520	1 185	1 244	158	221	995	65	-	65
Loyola CDP (part)	739	291	210	182	24	32	143	-	-	-
Palo Alto city (part)	1 098	411	259	304	34	90	244	90	90	-
Saratoga city (part)	-	-	-	-	-	-	-	-	-	-
Santa Cruz County	246 574	91 139	43 790	68 922	15 729	26 994	58 765	9 028	2 174	6 854
San Lorenzo Valley CCD	28 580	11 072	6 049	7 963	939	2 557	6 695	93	-	93
Ben Lomond CDP	2 322	873	421	720	67	241	596	42	-	42
Boulder Creek CDP	4 080	1 630	784	1 141	147	378	942	1	-	1
Day Valley CDP (part)	-	-	-	-	-	-	-	-	-	-
Santa Cruz CCD	143 045	59 044	25 485	34 719	5 559	18 238	29 202	7 673	1 525	6 148
Aptos CDP	9 303	4 055	1 951	2 119	253	925	1 762	93	73	20
Capitola city	9 877	4 692	1 553	2 151	373	1 108	1 792	156	126	30
Day Valley CDP (part)	3 032	1 041	695	964	124	208	810	22	-	22
Felton CDP	1 011	393	209	288	31	90	238	40	24	16
Live Oak CDP	16 015	6 216	2 620	4 506	872	1 801	3 813	613	556	57
Opal Cliffs CDP	6 370	2 843	953	1 403	240	931	1 159	88	75	13
Rio del Mar CDP	9 193	4 008	2 124	2 137	185	739	1 731	5	-	5
Santa Cruz city	49 959	20 442	7 562	10 841	2 193	8 921	9 137	4 634	373	4 261
Scotts Valley city	10 933	4 273	2 493	3 302	281	584	2 900	452	205	247
Soquel CDP	5 050	2 043	839	1 436	213	519	1 207	31	-	31
Twin Lakes CDP	5 396	2 409	724	1 024	315	924	905	137	93	44
Seaside CCD	4 007	1 478	857	999	153	520	827	184	86	98
Watsonville CCD	70 942	19 545	11 399	25 241	9 078	5 679	22 041	1 078	563	515
Amesti CDP	2 436	760	465	821	219	171	704	-	-	-

Table 9. **Household Relationship and Group Quarters Population: 2000**—Con.

[For information on confidentiality protection, nonsampling error, and definitions, see text]

State County County Subdivision Place	Household population							Group quarters population		
			Relationship to householder							
	Total	House-holder	Spouse	Child	Other relatives	Non-relatives	Under 18 years, child and other relatives	Total	Institution-alized population	Non-institution-alized population
Santa Cruz County—Con.										
Watsonville CCD—Con.										
Aptos Hills-Larkin Valley CDP	2 355	845	520	671	116	203	543	6	-	6
Corralitos CDP	2 334	815	530	742	108	139	609	97	97	-
Day Valley CDP (part)	533	242	119	114	23	35	86	-	-	-
Freedom CDP	5 988	1 596	875	1 975	974	568	1 733	12	-	12
Interlaken CDP	7 242	1 684	1 141	2 654	1 135	628	2 233	86	-	86
Watsonville city	43 712	11 381	6 405	16 396	6 125	3 405	14 559	553	223	330
Shasta County	159 897	63 426	33 644	46 573	7 122	9 132	40 966	3 359	1 668	1 691
Central Shasta CCD	10 448	4 160	2 665	2 742	432	449	2 381	25	18	7
Big Bend CDP	149	70	30	37	8	4	34	-	-	-
Millville CDP	610	217	164	181	28	20	159	-	-	-
Montgomery Creek CDP	96	42	21	26	2	5	26	-	-	-
Round Mountain CDP	122	57	25	32	3	5	28	-	-	-
Shingletown CDP	2 222	913	569	563	86	91	492	-	-	-
East Shasta CCD	7 870	3 269	1 855	2 137	297	312	1 948	381	169	212
Burney CDP	3 217	1 311	713	962	114	117	879	-	-	-
Fall River Mills CDP	642	261	120	201	26	34	193	6	-	6
McArthur CDP	365	150	82	99	16	18	90	-	-	-
Redding-Anderson CCD	136 120	53 742	27 747	40 324	6 197	8 110	35 493	2 940	1 481	1 459
Anderson city	8 904	3 372	1 435	3 028	507	562	2 762	118	113	5
Cottonwood CDP	2 960	1 068	550	1 037	138	167	917	-	-	-
Palo Cedro CDP	1 241	436	325	403	52	25	337	6	-	6
Redding city	78 488	32 103	15 435	22 903	3 038	5 009	20 321	2 377	1 216	1 161
Shasta Lake city	8 956	3 391	1 644	2 828	500	593	2 488	52	14	38
Sacramento Canyon CCD	1 609	746	430	301	53	79	252	-	-	-
Lakehead-Lakeshore CDP	549	240	146	115	21	27	95	-	-	-
Southwest Shasta CCD	3 850	1 509	947	1 069	143	182	892	13	-	13
French Gulch CDP	254	109	61	51	11	22	48	-	-	-
Sierra County	3 519	1 520	807	922	80	190	799	36	34	2
East Sierra CCD	2 465	1 006	567	711	60	121	631	36	34	2
Loyalton city	832	323	173	276	22	38	242	30	30	-
West Sierra CCD	1 054	514	240	211	20	69	168	-	-	-
Siskiyou County	43 611	18 556	9 598	11 702	1 596	2 159	10 268	690	372	318
Butte Valley CCD	1 884	715	408	589	104	68	532	-	-	-
Dorris city	886	342	178	291	42	33	269	-	-	-
Macdoel CDP	140	37	20	58	20	5	55	-	-	-
Mount Hebron CDP	92	35	20	25	8	4	24	-	-	-
Dunsmuir CCD	2 473	1 115	494	614	72	178	520	13	-	13
Dunsmuir city	1 923	867	374	478	51	153	404	-	-	-
Etna CCD	3 369	1 393	818	900	122	136	791	11	-	11
Etna city	781	329	161	235	22	34	197	-	-	-
Greenview CDP (part)	178	76	46	45	5	6	42	-	-	-
Fort Jones CCD	1 748	758	409	433	72	76	398	1	-	1
Fort Jones city	660	298	133	175	29	25	155	-	-	-
Greenview CDP (part)	22	12	6	4	-	-	3	-	-	-
Happy Camp CCD	2 181	956	468	545	93	119	500	1	-	1
Hornbrook-Hilt CCD	752	334	163	156	47	52	136	-	-	-
Hornbrook CDP	286	120	47	73	25	21	61	-	-	-
McCloud-Medicine Lake CCD	1 691	748	387	437	59	60	365	-	-	-
McCloud CDP	1 343	581	289	375	48	50	319	-	-	-
Tennant CDP	63	34	13	12	1	3	8	-	-	-
Montague CCD	3 905	1 600	919	1 055	154	177	909	116	3	113
Montague city	1 437	560	282	462	66	67	412	19	-	19
Mount Shasta CCD	7 097	3 154	1 527	1 796	220	400	1 549	86	46	40
Mount Shasta city	3 573	1 669	636	963	92	213	835	48	46	2
Tulelake CCD	1 443	524	288	533	61	37	474	-	-	-
Tulelake city	1 020	358	195	393	46	28	357	-	-	-
Weed CCD	6 256	2 597	1 409	1 690	220	340	1 459	132	47	85
Carrick CDP	156	56	30	49	11	10	49	-	-	-
Edgewood CDP	67	25	16	20	3	3	18	-	-	-
Weed city	2 854	1 184	504	858	117	191	741	124	44	80
Yreka CCD	10 812	4 662	2 308	2 954	372	516	2 635	330	276	54
Gazelle CDP	136	57	28	35	6	10	29	-	-	-
Grenada CDP	346	139	70	102	15	20	91	5	-	5
Yreka city	7 070	3 114	1 365	1 977	265	349	1 785	220	191	29
Solano County	378 568	130 403	72 596	126 623	27 897	21 049	108 594	15 974	12 090	3 884
Dixon CCD	18 752	5 960	3 942	6 789	1 109	952	5 786	312	29	283
Dixon city	16 062	5 073	3 397	5 902	918	772	5 051	41	28	13
Vacaville city (part)	-	-	-	-	-	-	-	-	-	-
Fairfield-Suisun City CCD	122 188	40 469	24 067	42 293	8 775	6 584	36 918	4 415	1 947	2 468
Fairfield city	91 949	30 870	18 031	31 615	6 366	5 067	27 765	4 229	1 886	2 343
Green Valley CDP	1 859	735	529	473	55	67	391	-	-	-
Suisun City city	26 024	7 987	4 980	9 566	2 176	1 315	8 246	94	61	33
Vacaville city (part)	6	2	1	3	-	-	2	-	-	-
Vallejo city (part)	-	-	-	-	-	-	-	-	-	-
Rio Vista CCD	5 612	2 232	1 235	1 578	282	285	1 394	121	119	2
Rio Vista city	4 571	1 881	1 051	1 230	187	222	1 108	-	-	-
Vacaville CCD	87 019	30 781	17 846	29 020	4 558	4 814	25 084	9 274	9 149	125
Elmira CDP	205	86	34	64	12	9	51	-	-	-
Vacaville city (part)	79 401	28 103	16 026	26 832	4 032	4 408	23 289	9 218	9 149	69
Vallejo CCD	144 997	50 961	25 506	46 943	13 173	8 414	39 412	1 852	846	1 006
Benicia city	26 811	10 328	5 602	8 523	1 081	1 277	7 175	54	27	27
Vallejo city (part)	115 015	39 601	19 452	37 347	11 768	6 847	31 284	1 745	819	926
Sonoma County	447 512	172 403	86 712	127 137	24 979	36 281	108 110	11 102	3 408	7 694
Cloverdale-Geyserville CCD	12 338	4 541	2 612	3 603	744	838	3 109	439	66	373
Cloverdale city	6 754	2 495	1 379	2 085	430	365	1 823	77	63	14
Healdsburg CCD	40 138	14 163	8 441	12 703	2 414	2 417	11 012	648	150	498
Healdsburg city	10 661	3 968	2 071	3 212	740	670	2 714	61	-	61
Windsor town (part)	22 616	7 579	4 836	7 702	1 305	1 194	6 843	91	24	67
Petaluma CCD	117 746	44 157	22 925	35 488	5 701	9 475	29 729	2 635	443	2 192
Cotati city	6 453	2 532	1 135	1 862	294	630	1 621	18	-	18

U.S. Census Bureau, Census 2000

Table 9. **Household Relationship and Group Quarters Population: 2000**—Con.

[For information on confidentiality protection, nonsampling error, and definitions, see text]

State County County Subdivision Place	Household population							Group quarters population		
			Relationship to householder							
	Total	House-holder	Spouse	Child	Other relatives	Non-relatives	Under 18 years, child and other relatives	Total	Institution-alized population	Non-institution-alized population
Sonoma County—Con.										
Petaluma CCD—Con.										
Petaluma city	53 808	19 932	11 028	16 676	2 615	3 557	13 954	740	321	419
Rohnert Park city (part)	41 133	15 502	7 239	12 247	2 079	4 066	10 375	1 072	-	1 072
Russian River-Coastal CCD	24 274	10 813	4 596	5 477	921	2 467	4 610	550	11	539
Bodega Bay CDP	1 409	669	385	189	60	106	171	14	-	14
Forestville CDP	2 329	941	455	665	97	171	565	41	-	41
Graton CDP (part)	287	139	61	56	19	12	45	-	-	-
Guerneville CDP	2 376	1 097	312	543	120	304	449	65	-	65
Monte Rio CDP	1 104	549	132	223	54	146	197	-	-	-
Occidental CDP	1 255	524	242	338	29	122	288	17	-	17
Santa Rosa CCD	185 243	71 030	34 253	51 775	11 945	16 240	44 700	4 909	2 117	2 792
Larkfield-Wikiup CDP	7 406	2 735	1 569	2 432	274	396	2 082	73	19	54
Rohnert Park city (part)	2	1	-	-	-	1	-	29	-	29
Roseland CDP	6 213	1 847	887	2 115	718	646	1 935	156	-	156
Santa Rosa city (part)	143 789	56 036	26 265	39 737	9 004	12 747	34 354	3 806	1 558	2 248
Sebastopol city (part)	-	-	-	-	-	-	-	-	-	-
Windsor town (part)	37	10	7	16	3	1	14	-	-	-
Sebastopol CCD	28 720	11 408	5 922	8 021	1 210	2 159	6 505	537	198	339
Graton CDP (part)	1 507	551	278	457	108	113	377	21	12	9
Santa Rosa city (part)	-	-	-	-	-	-	-	-	-	-
Sebastopol city (part)	7 563	3 250	1 348	2 190	262	513	1 793	211	172	39
Sonoma CCD	39 053	16 291	7 963	10 070	2 044	2 685	8 445	1 384	423	961
Boyes Hot Springs CDP	6 647	2 256	1 116	2 076	587	612	1 851	18	-	18
Eldridge CDP	1 271	521	241	382	52	75	338	263	-	263
El Verano CDP	3 934	1 461	756	1 231	235	251	1 036	20	-	20
Fetters Hot Springs-Agua Caliente CDP	2 461	885	400	766	192	218	669	44	-	44
Glen Ellen CDP	814	340	168	231	22	53	198	178	98	80
Sonoma city	9 037	4 373	1 860	2 027	295	482	1 658	91	77	14
Temelec CDP	1 546	989	413	53	17	74	3	10	-	10
Stanislaus County	439 508	145 146	81 323	155 878	33 829	23 332	135 003	7 489	3 440	4 049
Hughson CCD	9 171	2 966	1 961	3 209	687	348	2 704	29	2	27
Hickman CDP	457	139	94	155	47	22	135	-	-	-
Hughson city	3 974	1 223	754	1 527	327	143	1 295	6	-	6
Keyes CDP (part)	280	90	61	93	17	19	74	-	-	-
Modesto CCD	278 097	92 175	49 239	98 700	22 453	15 530	85 764	4 120	2 445	1 675
Bret Harte CDP	5 161	1 174	698	2 141	800	348	1 916	-	-	-
Bystrom CDP	4 465	1 308	700	1 671	503	283	1 403	53	-	53
Ceres city	34 510	10 435	6 239	13 253	2 883	1 700	11 585	99	57	42
Empire CDP	3 828	1 160	610	1 409	424	225	1 175	75	-	75
Keyes CDP (part)	4 295	1 301	705	1 656	402	231	1 494	-	-	-
Modesto city (part)	182 832	63 894	32 860	62 758	13 047	10 273	54 381	3 208	1 853	1 355
Riverbank city	15 691	4 544	2 955	6 073	1 416	703	5 252	135	65	70
Shackelford CDP	5 170	1 363	672	2 111	644	380	1 905	-	-	-
West Modesto CDP (part)	6 033	1 715	850	2 209	807	452	2 011	26	-	26
Newman CCD	9 029	2 750	1 754	3 505	669	351	3 058	66	66	-
Newman city	7 027	2 079	1 324	2 813	530	281	2 464	66	66	-
Oakdale CCD	23 977	8 691	5 087	7 736	1 354	1 109	6 531	189	106	83
East Oakdale CDP	2 742	989	750	833	93	77	682	-	-	-
Oakdale city	15 324	5 610	2 961	5 067	903	783	4 374	179	106	73
Patterson CCD	16 252	4 562	2 996	6 383	1 512	799	5 635	422	-	422
Grayson CDP	1 077	274	191	439	127	46	377	-	-	-
Patterson city	11 377	3 146	2 043	4 531	1 098	559	4 030	229	-	229
Westley CDP	609	139	106	291	60	13	248	138	-	138
Salida CCD	17 956	5 512	3 971	6 716	1 045	712	5 914	114	-	114
Del Rio CDP	1 168	407	329	365	41	26	300	-	-	-
Modesto city (part)	173	52	50	70	-	1	63	-	-	-
Salida CDP	12 446	3 617	2 640	4 867	798	524	4 421	114	-	114
West Modesto CDP (part)	37	13	8	14	-	2	14	-	-	-
Turlock CCD	67 568	22 870	12 888	23 419	4 825	3 566	19 957	2 174	571	1 603
Denair CDP	3 446	1 131	717	1 247	221	130	1 011	-	-	-
Turlock city	53 730	18 408	10 088	18 617	3 744	2 873	15 954	2 080	504	1 576
Waterford CCD	13 709	4 445	2 736	4 885	961	682	4 280	25	-	25
Modesto city (part)	2 643	1 013	541	787	181	121	708	-	-	-
Waterford city	6 907	1 990	1 265	2 768	519	365	2 452	17	-	17
Westport CCD	3 749	1 175	691	1 325	323	235	1 160	350	250	100
Modesto city (part)	-	-	-	-	-	-	-	-	-	-
Riverdale Park CDP	1 074	289	168	415	128	74	377	20	-	20
Sutter County	77 547	27 033	15 418	25 925	5 436	3 735	22 294	1 383	1 042	341
Live Oak CCD	8 093	2 486	1 510	3 113	651	333	2 588	315	289	26
Live Oak city	5 926	1 729	1 050	2 423	502	222	2 019	303	289	14
Meridian-Robbins CCD	1 560	553	319	480	114	94	397	45	-	45
South Sutter CCD	2 703	963	599	851	175	115	685	-	-	-
Sutter CCD	3 440	1 112	744	1 282	161	141	1 115	-	-	-
Sutter CDP	2 885	922	603	1 100	131	129	958	-	-	-
Yuba City CCD	59 299	21 136	11 726	19 388	4 117	2 932	16 852	1 011	753	258
South Yuba City CDP	12 587	4 026	2 841	4 297	1 054	369	3 682	64	52	12
Tierra Buena CDP	4 580	1 598	1 097	1 411	278	196	1 188	7	-	7
Yuba City city	35 842	13 290	6 329	11 704	2 364	2 155	10 366	916	701	215
Yuba Rural CCD	2 452	783	520	811	218	120	657	12	-	12
Tehama County	55 034	21 013	11 466	16 671	2 888	2 996	14 806	1 005	616	389
Corning CCD	12 872	4 610	2 440	4 240	814	768	3 838	93	-	93
Corning city	6 684	2 422	1 093	2 274	459	436	2 119	57	-	57
East Tehama CCD	3 694	1 438	785	1 061	228	182	967	177	116	61
Los Molinos CDP	1 918	734	347	587	149	101	554	34	8	26
Manton CDP	365	159	100	67	20	19	64	7	-	7
Mineral CDP	143	67	39	30	2	5	28	-	-	-
Red Bluff CCD	34 656	13 512	7 359	10 338	1 617	1 830	9 066	609	500	109
Gerber-Las Flores CDP	1 389	451	250	530	85	73	473	-	-	-
Red Bluff city	12 612	5 109	2 165	4 025	527	786	3 628	535	479	56
Tehama city	432	179	98	113	22	20	96	-	-	-
West Tehama CCD	3 812	1 453	882	1 032	229	216	935	126	-	126
Rancho Tehama Reserve CDP	1 406	534	289	369	106	108	344	-	-	-

Table 9. **Household Relationship and Group Quarters Population: 2000**—Con.

[For information on confidentiality protection, nonsampling error, and definitions, see text]

State County County Subdivision Place	Household population							Group quarters population		
			Relationship to householder							
	Total	House-holder	Spouse	Child	Other relatives	Non-relatives	Under 18 years, child and other relatives	Total	Institution-alized population	Non-institution-alized population
Trinity County	12 780	5 587	2 819	3 251	445	678	2 876	242	193	49
Hayfork CCD	2 846	1 235	590	746	104	171	651	1	-	1
Hayfork CDP (part)	2 314	964	466	652	98	134	568	1	-	1
Lower Trinity CCD	2 050	907	435	494	89	125	444	26	-	26
Hayfork CDP (part)	-	-	-	-	-	-	-	-	-	-
Mad River CCD	833	351	187	213	34	48	195	5	-	5
Weaverville CCD	7 051	3 094	1 607	1 798	218	334	1 586	210	193	17
Lewiston CDP	1 305	542	305	361	42	55	314	-	-	-
Weaverville CDP	3 473	1 513	713	947	115	185	837	81	64	17
Tulare County	361 980	110 385	64 123	136 372	32 014	19 086	120 947	6 041	3 884	2 157
Dinuba CCD	27 601	7 585	4 737	10 706	2 901	1 672	9 378	336	184	152
Dinuba city	16 730	4 493	2 688	6 752	1 795	1 002	5 904	114	78	36
London CDP	1 848	394	216	685	349	204	664	-	-	-
Traver CDP	732	173	110	284	90	75	267	-	-	-
Earlimart CCD	13 354	3 083	1 936	5 973	1 706	656	5 503	3	-	3
Alpaugh CDP	761	223	119	312	52	55	272	-	-	-
Earlimart CDP	6 583	1 501	899	2 957	905	321	2 742	-	-	-
Richgrove CDP	2 723	561	400	1 315	338	109	1 168	-	-	-
Exeter CCD	24 675	7 355	4 496	9 500	2 238	1 086	8 473	297	62	235
Exeter city	9 076	3 001	1 668	3 421	570	416	3 033	92	48	44
Farmersville city	8 718	2 151	1 329	3 667	1 159	412	3 291	19	6	13
Lemon Cove CDP (part)	258	103	53	75	18	9	69	-	-	-
Visalia city (part)	6	2	1	3	-	-	3	-	-	-
Ivanhoe CCD	7 300	2 029	1 333	2 907	682	349	2 516	-	-	-
Ivanhoe CDP	4 474	1 137	703	1 919	493	222	1 670	-	-	-
Lindsay CCD	14 856	4 072	2 437	6 070	1 605	672	5 373	174	114	60
Lindsay city	10 148	2 717	1 553	4 338	1 086	454	3 850	149	114	35
Orosi-Cutler CCD	15 530	3 586	2 319	6 207	2 268	1 150	5 412	11	5	6
Cutler CDP	4 491	909	574	1 867	710	431	1 636	-	-	-
East Orosi CDP	426	102	55	189	52	28	164	-	-	-
Orosi CDP	7 318	1 678	1 080	2 856	1 170	534	2 532	-	-	-
Pixley CCD	4 876	1 276	757	2 002	598	243	1 881	18	-	18
Pixley CDP	2 577	651	376	1 055	360	135	1 003	9	-	9
Porterville CCD	60 264	18 535	10 022	22 917	5 461	3 329	20 435	1 796	1 203	593
East Porterville CDP	6 714	1 709	910	2 727	885	483	2 478	16	-	16
Poplar-Cotton Center CDP	1 491	349	226	655	204	57	589	5	-	5
Porterville city (part)	37 970	11 881	6 309	14 656	3 070	2 054	13 199	1 632	1 123	509
Springville-Johnsondale CCD	5 056	2 099	1 155	1 315	272	215	1 178	114	114	-
Springville CDP	1 109	544	210	265	35	55	233	-	-	-
Strathmore CCD	7 133	1 978	1 281	2 800	740	334	2 479	28	-	28
Porterville city (part)	13	3	1	6	3	-	7	-	-	-
Strathmore CDP	2 584	678	408	1 067	315	116	974	-	-	-
Terra Bella CCD	6 390	1 673	1 151	2 475	824	267	2 222	21	-	21
Ducor CDP	502	120	80	191	91	20	192	2	-	2
Terra Bella CDP	3 460	779	556	1 455	512	158	1 293	6	-	6
Tipton CCD	5 895	1 466	988	2 575	633	233	2 305	6	-	6
Tipton CDP	1 790	473	297	714	230	76	675	-	-	-
Woodville CDP	1 672	371	224	747	256	74	654	6	-	6
Tulare CCD	54 272	16 825	9 755	20 423	4 472	2 797	18 211	470	220	250
Tulare city	43 547	13 543	7 573	16 511	3 582	2 338	14 707	447	214	233
Visalia CCD	102 373	34 803	19 378	36 060	6 642	5 490	31 729	2 752	1 973	779
Goshen CDP	2 361	593	341	966	321	140	875	33	-	33
Visalia city (part)	89 937	30 881	16 947	31 615	5 619	4 875	27 889	1 622	893	729
Woodlake-Three Rivers CCD	12 405	4 020	2 378	4 442	972	593	3 852	15	9	6
Lemon Cove CDP (part)	40	18	10	9	3	-	8	-	-	-
Three Rivers CDP	2 242	985	541	539	73	104	465	6	-	6
Woodlake city	6 642	1 777	1 021	2 809	693	342	2 457	9	9	-
Tuolumne County	49 665	21 004	11 425	12 716	1 856	2 664	10 923	4 836	4 471	365
East Sonora-Phoenix Lake CCD	12 242	5 013	2 989	3 203	447	590	2 719	46	26	20
East Sonora CDP	2 059	1 064	493	365	62	75	304	19	-	19
Mono Vista CDP (part)	3 004	1 095	689	928	126	166	816	26	26	-
Phoenix Lake-Cedar Ridge CDP (part)	4 463	1 793	1 183	1 144	142	201	959	-	-	-
Sonora city (part)	4	2	2	-	-	-	-	-	-	-
Soulsbyville CDP (part)	337	142	76	91	9	19	68	-	-	-
Groveland CCD	4 776	2 096	1 326	963	188	203	864	11	-	11
Groveland-Big Oak Flat CDP	3 388	1 533	965	619	124	147	569	-	-	-
Sonora CCD	14 945	6 595	3 032	3 811	606	901	3 241	4 490	4 308	182
Chinese Camp CDP	146	57	31	49	5	4	41	-	-	-
Jamestown CDP	2 934	1 293	594	772	129	146	681	83	-	83
Sonora city (part)	4 220	2 049	679	1 009	142	341	869	199	171	28
Twain Harte-Tuolumne City CCD	17 702	7 300	4 078	4 739	615	970	4 099	289	137	152
Columbia CDP	2 316	1 063	471	540	74	168	471	89	6	83
Mi-Wuk Village CDP	1 485	601	368	393	42	81	342	-	-	-
Mono Vista CDP (part)	42	18	8	9	4	3	6	-	-	-
Phoenix Lake-Cedar Ridge CDP (part)	660	251	170	190	20	29	166	-	-	-
Soulsbyville CDP (part)	1 392	532	320	434	46	60	383	-	-	-
Tuolumne City CDP	1 847	736	336	558	103	114	495	18	-	18
Twain Harte CDP	2 586	1 120	621	624	73	148	529	-	-	-
Ventura County	739 985	243 234	144 778	246 465	58 900	46 608	208 417	13 212	4 668	8 544
Camarillo CCD	56 224	20 608	12 886	17 456	2 801	2 473	14 439	915	394	521
Camarillo city (part)	49 287	18 092	11 097	15 462	2 455	2 181	12 874	803	388	415
Thousand Oaks city (part)	-	-	-	-	-	-	-	-	-	-
Fillmore-Piru CCD	17 192	4 860	3 097	6 646	1 687	902	5 503	333	116	217
Fillmore city	13 397	3 762	2 345	5 182	1 381	727	4 318	246	116	130
Piru CDP	1 196	308	207	501	112	68	407	-	-	-
Las Posas CCD	3 144	968	709	1 068	216	183	850	731	730	1
El Rio CDP (part)	423	112	77	168	43	23	138	-	-	-
Los Padres CCD	749	314	165	176	31	63	160	3	-	3
Meiners Oaks-Ojai CCD	28 761	10 786	5 955	8 801	1 387	1 832	7 360	856	413	443
Meiners Oaks CDP	3 732	1 288	683	1 268	229	264	1 103	18	18	-
Mira Monte CDP	6 929	2 619	1 552	2 149	293	316	1 745	248	148	100
Oak View CDP	4 199	1 430	863	1 347	266	293	1 139	-	-	-
Ojai city	7 672	3 088	1 512	2 276	312	484	1 892	190	105	85
San Buenaventura (Ventura) city (part)	-	-	-	-	-	-	-	-	-	-

Table 9. **Household Relationship and Group Quarters Population: 2000**—Con.

[For information on confidentiality protection, nonsampling error, and definitions, see text]

State County County Subdivision Place	Household population							Group quarters population		
			Relationship to householder							
	Total	House-holder	Spouse	Child	Other relatives	Non-relatives	Under 18 years, child and other relatives	Total	Institution-alized population	Non-institution-alized population
Ventura County—Con.										
Moorpark CCD	32 554	9 346	6 701	12 525	2 394	1 588	10 863	12	5	7
Moorpark city	31 403	8 994	6 474	12 161	2 266	1 508	10 571	12	5	7
Simi Valley city (part)	4	2	1	1	-	-	-	-	-	-
Oxnard CCD	203 590	55 076	32 020	72 000	28 111	16 383	62 705	4 213	514	3 699
Channel Islands Beach CDP	3 142	1 362	571	673	107	429	556	-	-	-
El Rio CDP (part)	5 763	1 355	857	2 197	875	479	1 822	7	7	-
Oxnard city (part)	167 761	43 576	25 882	59 809	24 802	13 692	52 075	2 597	503	2 094
Port Hueneme city	20 798	7 268	3 626	6 700	1 789	1 415	5 873	1 047	4	1 043
Santa Paula CCD	30 741	8 866	5 278	11 019	3 651	1 927	9 504	813	682	131
Santa Paula city	28 355	8 136	4 806	10 163	3 430	1 820	8 785	243	129	114
Simi Valley CCD	114 968	37 954	24 249	38 996	6 878	6 891	32 073	819	163	656
Simi Valley city (part)	110 547	36 419	23 257	37 596	6 698	6 577	30 936	800	163	637
Thousand Oaks city (part)	4	1	1	1	-	1	1	-	-	-
Thousand Oaks CCD	146 754	53 563	33 485	46 517	5 913	7 276	38 783	2 094	275	1 819
Camarillo city (part)	6 851	3 346	1 693	1 447	163	202	1 199	136	5	131
Casa Conejo CDP	3 173	985	666	1 098	223	201	876	7	-	7
Oak Park CDP	2 320	747	573	898	54	48	726	-	-	-
Simi Valley city (part)	-	-	-	-	-	-	-	-	-	-
Thousand Oaks city (part)	115 050	41 792	26 062	36 074	4 939	6 183	29 858	1 951	270	1 681
Triunfo Pass-Coastal CCD	1 534	608	364	373	33	156	311	-	-	-
Thousand Oaks city (part)	-	-	-	-	-	-	-	-	-	-
Ventura CCD	103 774	40 285	19 869	30 888	5 798	6 934	25 866	2 423	1 376	1 047
Oxnard city (part)	-	-	-	-	-	-	-	-	-	-
San Buenaventura (Ventura) city (part)	98 546	38 524	18 953	29 234	5 337	6 498	24 493	2 370	1 376	994
Yolo County	161 145	59 375	28 275	47 258	8 885	17 352	41 323	7 515	1 235	6 280
Clarksburg CCD	1 328	441	285	419	129	54	369	45	13	32
Davis CCD	62 268	24 887	10 012	13 684	1 528	12 157	12 159	5 671	254	5 417
Davis city	57 338	22 948	8 784	12 356	1 409	11 841	10 966	2 970	254	2 716
West Sacramento city (part)	-	-	-	-	-	-	-	-	-	-
East Yolo CCD	31 593	11 471	5 191	10 677	2 398	1 856	9 273	206	112	94
West Sacramento city (part)	31 409	11 404	5 159	10 620	2 377	1 849	9 228	206	112	94
Esparto CCD	4 255	1 471	875	1 415	318	176	1 210	297	-	297
Esparto CDP	1 858	589	353	700	144	72	609	-	-	-
Knights Landing CCD	3 739	1 245	745	1 238	328	183	1 059	45	-	45
Winters CCD	7 528	2 354	1 502	2 875	476	321	2 488	44	-	44
Winters city	6 119	1 907	1 222	2 335	399	256	2 001	6	-	6
Woodland CCD	50 434	17 506	9 665	16 950	3 708	2 605	14 765	1 207	856	351
Woodland city	48 361	16 751	9 187	16 332	3 574	2 517	14 248	790	451	339
Yuba County	58 885	20 535	10 926	20 030	3 711	3 683	18 000	1 334	483	851
Linda CCD	13 796	4 185	1 996	5 401	1 240	974	5 004	30	6	24
Linda CDP	13 444	4 072	1 924	5 284	1 204	960	4 894	30	6	24
Marysville city (part)	-	-	-	-	-	-	-	-	-	-
Linda Rural CCD	7 308	2 414	1 788	2 669	189	248	2 550	543	-	543
Beale AFB CDP	4 777	1 463	1 255	1 950	26	83	1 921	338	-	338
Marysville city (part)	-	-	-	-	-	-	-	-	-	-
Marysville CCD	11 990	4 797	1 891	3 740	604	958	3 282	607	477	130
Marysville city (part)	11 660	4 686	1 820	3 636	588	930	3 190	607	477	130
Marysville Rural CCD	6 183	2 290	1 515	1 722	327	329	1 470	12	-	12
Loma Rica CDP	2 069	756	518	575	130	90	495	6	-	6
Marysville city (part)	1	1	-	-	-	-	-	-	-	-
Olivehurst CCD	11 904	3 780	2 093	4 331	964	736	3 823	112	-	112
Olivehurst CDP	10 998	3 474	1 882	4 035	908	699	3 564	63	-	63
Wheatland CCD	3 151	1 086	628	1 131	166	140	977	-	-	-
Wheatland city	2 275	785	411	842	132	105	731	-	-	-
Yuba Foothills CCD	4 553	1 983	1 015	1 036	221	298	894	30	-	30
Challenge-Brownsville CDP	1 065	491	266	212	54	42	190	4	-	4

Table 10. **Household Relationship and Group Quarters Population: 2000**

[For information on confidentiality protection, nonsampling error, and definitions, see text]

State County Place	Household population							Group quarters population		
			Relationship to householder							
	Total	House-holder	Spouse	Child	Other relatives	Non-relatives	Under 18 years, child and other relatives	Total	Institution-alized population	Non-institution-alized population
The State	**33 051 894**	**11 502 870**	**5 877 084**	**10 519 953**	**2 848 893**	**2 303 094**	**8 988 779**	**819 754**	**413 656**	**406 098**
COUNTY										
Alameda County	1 416 006	523 366	245 766	414 040	122 855	109 979	345 741	27 735	13 214	14 521
Alpine County	1 207	483	212	296	70	146	261	1	-	1
Amador County	30 519	12 759	7 519	7 638	1 223	1 380	6 676	4 581	4 477	104
Butte County	197 327	79 566	37 130	53 903	8 697	18 031	47 104	5 844	1 630	4 214
Calaveras County	40 129	16 469	9 694	10 243	1 763	1 960	8 892	425	349	76
Colusa County	18 357	6 097	3 631	6 584	1 287	758	5 681	447	275	172
Contra Costa County	937 479	344 129	187 613	290 908	60 893	53 936	245 939	11 337	5 292	6 045
Del Norte County	23 674	9 170	4 586	7 254	1 233	1 431	6 562	3 833	3 697	136
El Dorado County	155 247	58 939	35 415	45 986	6 227	8 680	39 741	1 052	633	419
Fresno County	781 740	252 940	132 874	284 418	65 475	46 033	249 472	17 667	11 230	6 437
Glenn County	26 065	9 172	5 197	9 016	1 476	1 204	7 904	388	310	78
Humboldt County	122 445	51 238	22 074	32 593	5 036	11 504	28 298	4 073	1 131	2 942
Imperial County	131 317	39 384	22 719	50 589	13 772	4 853	43 847	11 044	10 423	621
Inyo County	17 788	7 703	3 835	4 766	705	779	4 306	157	141	16
Kern County	631 675	208 652	114 025	228 820	47 664	32 514	205 834	29 970	26 278	3 692
Kings County	109 332	34 418	19 948	41 096	8 063	5 807	36 626	20 129	18 578	1 551
Lake County	57 220	23 974	11 447	15 044	2 948	3 807	13 526	1 089	592	497
Lassen County	24 918	9 625	5 366	7 835	865	1 227	7 135	8 910	8 748	162
Los Angeles County	9 344 086	3 133 774	1 491 327	3 070 919	1 009 388	638 678	2 595 121	175 252	77 712	97 540
Madera County	115 009	36 155	22 016	39 788	10 169	6 881	35 254	8 100	7 574	526
Marin County	235 803	100 650	48 709	58 099	8 500	19 845	48 730	11 486	8 467	3 019
Mariposa County	15 704	6 613	3 691	4 027	649	724	3 578	1 426	199	1 227
Mendocino County	84 124	33 266	16 255	23 781	4 633	6 189	20 968	2 141	792	1 349
Merced County	207 699	63 815	36 854	80 096	16 785	10 149	70 676	2 855	1 071	1 784
Modoc County	9 037	3 784	2 065	2 465	331	392	2 278	412	246	166
Mono County	12 495	5 137	2 597	3 110	517	1 134	2 889	358	36	322
Monterey County	380 786	121 236	67 843	124 906	40 215	26 586	110 269	20 976	13 361	7 615
Napa County	119 046	45 402	24 153	34 223	7 792	7 476	29 020	5 233	3 054	2 179
Nevada County	91 167	36 894	21 254	24 145	3 264	5 610	20 626	866	692	174
Orange County	2 803 924	935 287	522 514	884 189	252 741	209 193	746 165	42 365	16 464	25 901
Placer County	245 511	93 382	55 494	74 686	9 291	12 658	64 355	2 888	1 819	1 069
Plumas County	20 636	9 000	4 990	5 140	565	941	4 597	188	169	19
Riverside County	1 511 034	506 218	285 808	513 631	120 149	85 228	455 364	34 353	21 947	12 406
Sacramento County	1 198 004	453 602	210 378	376 992	78 702	78 330	327 240	25 495	13 625	11 870
San Benito County	52 727	15 885	10 429	19 181	4 385	2 847	16 666	507	217	290
San Bernardino County	1 664 402	528 594	294 701	605 153	144 783	91 171	536 294	45 032	26 852	18 180
San Diego County	2 716 820	994 677	503 876	825 265	190 187	202 815	704 136	97 013	23 447	73 566
San Francisco County	756 976	329 700	104 310	147 203	70 222	105 541	108 744	19 757	4 200	15 557
San Joaquin County	544 827	181 629	98 604	192 304	43 105	29 185	168 794	18 771	11 312	7 459
San Luis Obispo County	231 110	92 739	46 769	60 714	10 163	20 725	51 709	15 571	10 287	5 284
San Mateo County	696 711	254 103	134 739	196 136	61 089	50 644	157 997	10 450	6 234	4 216
Santa Barbara County	382 730	136 622	70 179	110 742	27 644	37 543	96 426	16 617	6 128	10 489
Santa Clara County	1 652 871	565 863	310 778	485 584	158 005	132 641	405 247	29 714	10 975	18 739
Santa Cruz County	246 574	91 139	43 790	68 922	15 729	26 994	58 765	9 028	2 174	6 854
Shasta County	159 897	63 426	33 644	46 573	7 122	9 132	40 966	3 359	1 668	1 691
Sierra County	3 519	1 520	807	922	80	190	799	36	34	2
Siskiyou County	43 611	18 556	9 598	11 702	1 596	2 159	10 268	690	372	318
Solano County	378 568	130 403	72 596	126 623	27 897	21 049	108 594	15 974	12 090	3 884
Sonoma County	447 512	172 403	86 712	127 137	24 979	36 281	108 110	11 102	3 408	7 694
Stanislaus County	439 508	145 146	81 323	155 878	33 829	23 332	135 003	7 489	3 440	4 049
Sutter County	77 547	27 033	15 418	25 925	5 436	3 735	22 294	1 383	1 042	341
Tehama County	55 034	21 013	11 466	16 671	2 888	2 996	14 806	1 005	616	389
Trinity County	12 780	5 587	2 819	3 251	445	678	2 876	242	193	49
Tulare County	361 980	110 385	64 123	136 372	32 014	19 086	120 947	6 041	3 884	2 157
Tuolumne County	49 665	21 004	11 425	12 716	1 856	2 664	10 923	4 836	4 471	365
Ventura County	739 985	243 234	144 778	246 465	58 900	46 608	208 417	13 212	4 668	8 544
Yolo County	161 145	59 375	28 275	47 258	8 885	17 352	41 323	7 515	1 235	6 280
Yuba County	58 885	20 535	10 926	20 030	3 711	3 683	18 000	1 334	483	851
PLACE										
Acton CDP, Los Angeles County	2 390	797	520	868	99	106	724	-	-	-
Adelanto city, San Bernardino County	16 638	4 714	2 670	7 017	1 429	808	6 737	1 492	1 485	7
Agoura Hills city, Los Angeles County	20 514	6 874	4 653	7 507	704	776	6 185	23	21	2
Alameda city, Alameda County	71 182	30 226	13 198	18 967	4 286	4 505	15 297	1 077	469	608
Alamo CDP, Contra Costa County	15 490	5 406	4 220	5 046	360	458	4 279	136	15	121
Albany city, Alameda County	16 411	7 011	3 156	4 396	648	1 200	3 725	33	15	18
Alhambra city, Los Angeles County	83 881	29 111	14 055	24 882	10 814	5 019	18 893	1 923	971	952
Aliso Viejo CDP, Orange County	40 126	16 147	8 505	11 555	1 462	2 457	10 355	40	-	40
Almanor CDP, Plumas County	-	-	-	-	-	-	-	-	-	-
Alondra Park CDP, Los Angeles County	8 622	2 830	1 404	2 892	937	559	2 506	-	-	-
Alpaugh CDP, Tulare County	761	223	119	312	52	55	272	-	-	-
Alpine CDP, San Diego County	12 997	4 775	3 030	3 963	534	695	3 351	146	33	113
Alpine Village CDP, Alpine County	135	54	22	35	17	7	27	1	-	1
Altadena CDP, Los Angeles County	41 718	14 780	7 730	12 908	3 845	2 455	10 713	892	294	598
Alta Sierra CDP, Nevada County	6 522	2 577	1 867	1 664	177	237	1 388	-	-	-
Alturas city, Modoc County	2 812	1 181	539	874	92	126	804	80	80	-
Alum Rock CDP, Santa Clara County	13 298	3 345	1 920	4 407	2 335	1 291	3 921	181	105	76
Amador City city, Amador County	196	85	37	49	11	14	38	-	-	-
American Canyon city, Napa County	9 640	3 209	1 863	3 197	837	534	2 691	134	29	105
Amesti CDP, Santa Cruz County	2 436	760	465	821	219	171	704	-	-	-
Anaheim city, Orange County	324 218	96 969	54 586	110 419	37 042	25 202	96 075	3 796	1 290	2 506
Anderson city, Shasta County	8 904	3 372	1 435	3 028	507	562	2 762	118	113	5
Angels City city, Calaveras County	3 004	1 286	634	816	109	159	709	-	-	-
Angwin CDP, Napa County	2 173	811	508	587	116	151	456	975	53	922
Antioch city, Contra Costa County	90 116	29 338	17 696	32 531	5 947	4 604	28 542	416	262	154
Apple Valley town, San Bernardino County	53 876	18 557	10 721	18 641	3 208	2 749	16 573	363	176	187

Table 10. **Household Relationship and Group Quarters Population: 2000**—Con.

[For information on confidentiality protection, nonsampling error, and definitions, see text]

State County Place	Household population							Group quarters population		
			Relationship to householder							
	Total	House-holder	Spouse	Child	Other relatives	Non-relatives	Under 18 years, child and other relatives	Total	Institution-alized population	Non-institution-alized population
PLACE—Con.										
Aptos CDP, Santa Cruz County	9 303	4 055	1 951	2 119	253	925	1 762	93	73	20
Aptos Hills-Larkin Valley CDP, Santa Cruz County	2 355	845	520	671	116	203	543	6	-	6
Arbuckle CDP, Colusa County	2 332	650	411	998	178	95	821	-	-	-
Arcadia city, Los Angeles County	52 473	19 149	11 068	16 183	4 223	1 850	12 196	581	419	162
Arcata city, Humboldt County	15 220	7 051	1 824	2 799	467	3 079	2 436	1 431	-	1 431
Arden-Arcade CDP, Sacramento County	94 243	42 987	16 245	23 508	4 232	7 271	19 982	1 782	1 223	559
Armona CDP, Kings County	3 239	961	562	1 284	259	173	1 118	-	-	-
Arnold CDP, Calaveras County	4 218	1 864	1 147	914	126	167	782	-	-	-
Aromas CDP	2 797	889	610	987	175	136	831	-	-	-
Monterey County (part)	1 427	432	312	526	91	66	432	-	-	-
San Benito County (part)	1 370	457	298	461	84	70	399	-	-	-
Arroyo Grande city, San Luis Obispo County	15 641	6 478	3 561	4 318	553	731	3 634	210	150	60
Artesia city, Los Angeles County	15 808	4 470	2 699	5 476	2 221	942	4 320	572	419	153
Arvin city, Kern County	12 885	3 010	2 037	5 737	1 506	595	5 089	71	65	6
Ashland CDP, Alameda County	20 477	7 223	2 868	6 653	2 102	1 631	5 745	316	231	85
Atascadero city, San Luis Obispo County	24 945	9 531	5 286	7 730	946	1 452	6 588	1 466	1 282	184
Atherton town, San Mateo County	6 876	2 413	1 824	2 054	215	370	1 686	318	15	303
Atwater city, Merced County	22 848	7 247	4 053	8 817	1 608	1 123	7 811	265	-	265
Auberry CDP, Fresno County	1 931	722	446	599	97	67	532	122	108	14
Auburn city, Placer County	12 256	5 302	2 573	3 305	387	689	2 794	206	94	112
August CDP, San Joaquin County	7 789	2 412	1 089	2 807	924	557	2 537	19	-	19
Avalon city, Los Angeles County	3 065	1 158	509	1 022	177	199	933	62	10	52
Avenal city, Kings County	7 973	1 928	1 128	3 361	922	634	3 079	6 701	6 549	152
Avery CDP, Calaveras County	672	276	155	178	31	32	143	-	-	-
Avocado Heights CDP, Los Angeles County	15 040	3 758	2 482	5 499	2 381	920	4 524	108	-	108
Azusa city, Los Angeles County	42 763	12 549	6 237	15 185	5 485	3 307	13 406	1 949	69	1 880
Bakersfield city, Kern County	243 244	83 441	43 486	87 730	15 705	12 882	78 581	3 813	2 018	1 795
Baldwin Park city, Los Angeles County	75 231	16 961	10 654	29 382	13 138	5 096	25 525	606	278	328
Banning city, Riverside County	23 224	8 923	4 745	6 646	1 791	1 119	6 004	338	178	160
Barstow city, San Bernardino County	20 724	7 647	3 471	7 069	1 362	1 175	6 318	395	287	108
Bay Point CDP, Contra Costa County	21 355	6 525	3 278	7 751	2 230	1 571	6 898	179	-	179
Bayview CDP, Humboldt County	2 323	936	399	652	122	214	573	36	28	8
Bayview-Montalvin CDP, Contra Costa County	4 998	1 461	857	1 740	641	299	1 402	6	-	6
Baywood-Los Osos CDP, San Luis Obispo County	14 277	5 892	3 116	3 682	596	991	3 026	74	-	74
Beale AFB CDP, Yuba County	4 777	1 463	1 255	1 950	26	83	1 921	338	-	338
Bear Valley CDP, Alpine County	133	67	20	32	4	10	22	-	-	-
Bear Valley Springs CDP, Kern County	4 232	1 586	1 220	1 227	120	79	1 112	-	-	-
Beaumont city, Riverside County	11 229	3 881	1 837	4 039	780	692	3 641	155	66	89
Beckwourth CDP, Plumas County	342	147	97	72	13	13	64	-	-	-
Belden CDP, Plumas County	26	13	4	6	-	3	5	-	-	-
Bell city, Los Angeles County	36 126	8 918	5 168	14 398	5 360	2 282	12 586	538	97	441
Bellflower city, Los Angeles County	72 255	23 367	10 980	26 049	7 368	4 491	22 689	623	253	370
Bell Gardens city, Los Angeles County	43 598	9 466	5 689	19 325	6 393	2 725	17 117	456	301	155
Belmont city, San Mateo County	24 496	10 418	5 475	5 934	984	1 685	4 782	627	103	524
Belvedere city, Marin County	2 125	956	597	488	16	68	423	-	-	-
Benicia city, Solano County	26 811	10 328	5 602	8 523	1 081	1 277	7 175	54	27	27
Ben Lomond CDP, Santa Cruz County	2 322	873	421	720	67	241	596	42	-	42
Berkeley city, Alameda County	96 921	44 955	12 972	16 942	4 414	17 638	14 045	5 822	246	5 576
Bermuda Dunes CDP, Riverside County	6 229	2 595	1 329	1 674	234	397	1 453	-	-	-
Bertsch-Oceanview CDP, Del Norte County	2 237	814	401	690	169	163	650	1	-	1
Bethel Island CDP, Contra Costa County	2 312	1 113	458	422	125	194	356	-	-	-
Beverly Hills city, Los Angeles County	33 745	15 035	6 584	8 958	1 173	1 995	6 665	39	1	38
Big Bear City CDP, San Bernardino County	5 779	2 290	1 238	1 663	263	325	1 488	-	-	-
Big Bear Lake city, San Bernardino County	5 413	2 343	1 201	1 331	210	328	1 200	25	19	6
Big Bend CDP, Shasta County	149	70	30	37	8	4	34	-	-	-
Biggs city, Butte County	1 793	571	346	677	124	75	596	-	-	-
Big Pine CDP, Inyo County	1 306	571	340	301	43	51	273	44	44	-
Big River CDP, San Bernardino County	1 266	570	295	257	64	80	228	-	-	-
Biola CDP, Fresno County	1 037	224	153	440	175	45	371	-	-	-
Bishop city, Inyo County	3 498	1 684	564	906	133	211	840	77	65	12
Blackhawk-Camino Tassajara CDP, Contra Costa County	10 018	3 326	2 800	3 446	248	198	2 867	30	-	30
Black Point-Green Point CDP, Marin County	1 143	479	288	269	32	75	208	-	-	-
Blairsden CDP, Plumas County	50	25	9	10	1	5	9	-	-	-
Bloomington CDP, San Bernardino County	19 037	4 950	2 958	7 441	2 598	1 090	6 834	281	92	189
Blue Lake city, Humboldt County	1 135	504	211	283	54	83	248	-	-	-
Bluewater CDP, San Bernardino County	265	158	77	17	6	7	18	-	-	-
Blythe city, Riverside County	11 954	4 103	2 051	4 378	851	571	4 041	201	137	64
Bodega Bay CDP, Sonoma County	1 409	669	385	189	60	106	171	14	-	14
Bodfish CDP, Kern County	1 823	840	414	399	63	107	337	-	-	-
Bolinas CDP, Marin County	1 112	486	194	259	35	138	205	134	-	134
Bombay Beach CDP, Imperial County	366	178	69	80	18	21	66	-	-	-
Bonadelle Ranchos-Madera Ranchos CDP, Madera County	7 284	2 327	1 805	2 473	434	245	2 069	16	2	14
Bonita CDP, San Diego County	12 271	4 179	2 773	3 885	897	537	2 982	130	-	130
Bonsall CDP, San Diego County	3 401	1 285	805	932	180	199	771	-	-	-
Bootjack CDP, Mariposa County	1 588	636	379	455	55	63	391	-	-	-
Boron CDP, Kern County	2 025	801	414	619	99	92	555	-	-	-
Boronda CDP, Monterey County	1 319	309	197	513	211	89	444	6	-	6
Borrego Springs CDP, San Diego County	2 532	1 153	618	486	121	154	459	3	-	3
Bostonia CDP, San Diego County	15 068	5 640	2 650	4 763	858	1 157	4 191	101	53	48
Boulder Creek CDP, Santa Cruz County	4 080	1 630	784	1 141	147	378	942	1	-	1
Bowles CDP, Fresno County	128	35	25	54	11	3	43	54	54	-
Boyes Hot Springs CDP, Sonoma County	6 647	2 256	1 116	2 076	587	612	1 851	18	-	18
Bradbury city, Los Angeles County	855	284	197	263	70	41	207	-	-	-

Table 10. **Household Relationship and Group Quarters Population: 2000**—Con.

[For information on confidentiality protection, nonsampling error, and definitions, see text]

State County Place	Household population							Group quarters population		
			Relationship to householder							
	Total	House-holder	Spouse	Child	Other relatives	Non-relatives	Under 18 years, child and other relatives	Total	Institution-alized population	Non-institution-alized population
PLACE—Con.										
Bradley CDP, Monterey County	120	40	21	39	9	11	37	-	-	-
Brawley city, Imperial County	21 740	6 631	3 713	8 592	1 959	845	7 486	312	144	168
Brea city, Orange County	35 282	13 067	7 398	11 213	1 938	1 666	8 947	128	22	106
Brentwood city, Contra Costa County	23 265	7 497	5 205	8 410	1 267	886	7 532	37	7	30
Bret Harte CDP, Stanislaus County	5 161	1 174	698	2 141	800	348	1 916	-	-	-
Brisbane city, San Mateo County	3 557	1 620	652	796	161	328	622	40	-	40
Broadmoor CDP, San Mateo County	3 960	1 275	765	1 234	441	245	919	66	39	27
Bucks Lake CDP, Plumas County	17	7	5	2	3	-	3	-	-	-
Buellton city, Santa Barbara County	3 822	1 433	834	1 165	174	216	1 010	6	-	6
Buena Park city, Orange County	77 348	23 332	13 771	27 246	8 531	4 468	22 478	934	325	609
Buena Vista CDP, Santa Clara County	1 694	539	184	518	206	247	489	10	-	10
Burbank city, Los Angeles County	99 490	41 608	17 797	27 757	6 559	5 769	22 002	826	476	350
Burbank CDP, Santa Clara County	5 239	2 027	748	1 412	493	559	1 251	-	-	-
Burlingame city, San Mateo County	27 672	12 511	5 640	6 669	1 130	1 722	5 339	486	428	58
Burney CDP, Shasta County	3 217	1 311	713	962	114	117	879	-	-	-
Buttonwillow CDP, Kern County	1 251	328	202	548	131	42	477	15	-	15
Byron CDP, Contra Costa County	816	286	154	274	54	48	223	100	100	-
Bystrom CDP, Stanislaus County	4 465	1 308	700	1 671	503	283	1 403	53	-	53
Cabazon CDP, Riverside County	2 114	721	319	768	175	131	658	115	68	47
Calabasas city, Los Angeles County	19 973	7 229	4 650	6 685	515	894	5 692	60	53	7
Calexico city, Imperial County	27 006	6 814	4 170	10 832	4 174	1 016	9 248	103	-	103
California City city, Kern County	8 327	3 067	1 712	2 753	392	403	2 504	58	53	5
Calimesa city, Riverside County	7 043	2 982	1 618	1 831	294	318	1 510	96	-	96
Calipatria city, Imperial County	3 194	899	550	1 321	326	98	1 177	4 095	4 095	-
Calistoga city, Napa County	5 123	2 042	964	1 406	360	351	1 192	67	44	23
Calwa CDP, Fresno County	762	208	118	291	105	40	234	-	-	-
Camarillo city, Ventura County	56 138	21 438	12 790	16 909	2 618	2 383	14 073	939	393	546
Cambria CDP, San Luis Obispo County	6 230	2 816	1 622	1 176	272	344	983	2	-	2
Cambrian Park CDP, Santa Clara County	3 248	1 127	651	1 015	216	239	809	10	-	10
Cameron Park CDP, El Dorado County	14 543	5 537	3 314	4 496	476	720	3 850	6	-	6
Campbell city, Santa Clara County	37 848	15 920	6 787	9 670	2 002	3 469	8 032	290	106	184
Camp Pendleton North CDP, San Diego County	4 431	1 408	1 272	1 661	21	69	1 628	3 766	33	3 733
Camp Pendleton South CDP, San Diego County	7 068	2 004	1 805	3 096	80	83	3 065	1 786	-	1 786
Cantua Creek CDP, Fresno County	636	141	113	277	74	31	225	19	9	10
Canyondam CDP, Plumas County	37	21	7	4	2	3	4	-	-	-
Canyon Lake city, Riverside County	9 936	3 643	2 567	2 979	347	400	2 529	16	-	16
Capitola city, Santa Cruz County	9 877	4 692	1 553	2 151	373	1 108	1 792	156	126	30
Caribou CDP, Plumas County	-	-	-	-	-	-	-	-	-	-
Carlsbad city, San Diego County	77 460	31 521	17 129	21 165	2 724	4 921	17 974	787	535	252
Carmel-by-the-Sea city, Monterey County	4 081	2 285	924	533	84	255	393	-	-	-
Carmel Valley Village CDP, Monterey County	4 692	1 963	1 061	1 174	139	355	941	8	-	8
Carmichael CDP, Sacramento County	48 648	20 631	9 627	13 600	1 946	2 844	11 297	1 094	629	465
Carpinteria city, Santa Barbara County	14 069	4 989	2 575	4 171	1 188	1 146	3 529	125	6	119
Carrick CDP, Siskiyou County	156	56	30	49	11	10	49	-	-	-
Carson city, Los Angeles County	88 520	24 648	14 463	30 804	13 873	4 732	24 562	1 210	242	968
Cartago CDP, Inyo County	109	40	16	39	4	10	33	-	-	-
Caruthers CDP, Fresno County	2 091	572	380	867	203	69	740	12	-	12
Casa Conejo CDP, Ventura County	3 173	985	666	1 098	223	201	876	7	-	7
Casa de Oro-Mount Helix CDP, San Diego County	18 750	7 012	4 305	5 255	973	1 205	4 235	124	69	55
Castro Valley CDP, Alameda County	55 772	21 606	11 663	16 187	3 014	3 302	12 959	1 520	1 219	301
Castroville CDP, Monterey County	6 724	1 434	935	2 802	1 102	451	2 440	-	-	-
Cathedral City city, Riverside County	42 502	14 027	7 117	14 126	4 108	3 124	12 938	145	-	145
Cayucos CDP, San Luis Obispo County	2 926	1 405	652	565	93	211	485	17	-	17
Ceres city, Stanislaus County	34 510	10 435	6 239	13 253	2 883	1 700	11 585	99	57	42
Cerritos city, Los Angeles County	51 395	15 390	11 369	17 887	5 418	1 331	12 466	93	30	63
Challenge-Brownsville CDP, Yuba County	1 065	491	266	212	54	42	190	4	-	4
Channel Islands Beach CDP, Ventura County	3 142	1 362	571	673	107	429	556	-	-	-
Charter Oak CDP, Los Angeles County	8 986	3 048	1 530	3 129	766	513	2 617	41	3	38
Cherryland CDP, Alameda County	13 382	4 658	1 911	4 157	1 358	1 298	3 619	455	205	250
Cherry Valley CDP, Riverside County	5 813	2 434	1 505	1 331	306	237	1 063	78	50	28
Chester CDP, Plumas County	2 277	956	517	664	50	90	611	39	33	6
Chico city, Butte County	56 891	23 476	8 079	13 750	1 847	9 739	12 307	3 063	497	2 566
Chilcoot-Vinton CDP, Plumas County	387	163	85	119	10	10	111	-	-	-
China Lake Acres CDP, Kern County	1 761	702	392	487	90	90	436	-	-	-
Chinese Camp CDP, Tuolumne County	146	57	31	49	5	4	41	-	-	-
Chino city, San Bernardino County	59 352	17 304	10 817	22 156	6 057	3 018	18 698	7 816	7 634	182
Chino Hills city, San Bernardino County	66 636	20 039	14 545	25 419	4 549	2 084	21 576	151	-	151
Chowchilla city, Madera County	7 540	2 562	1 417	2 675	523	363	2 416	3 587	3 587	-
Chualar CDP, Monterey County	1 444	279	216	647	243	59	563	-	-	-
Chula Vista city, San Diego County	172 477	57 705	32 144	58 790	15 341	8 497	48 845	1 079	647	432
Citrus CDP, Los Angeles County	10 522	2 614	1 553	3 899	1 712	744	3 380	59	-	59
Citrus Heights city, Sacramento County	84 214	33 478	15 527	24 671	4 419	6 119	20 744	857	580	277
Claremont city, Los Angeles County	28 894	11 281	6 286	8 552	1 425	1 350	6 885	5 104	465	4 639
Clayton city, Contra Costa County	10 736	3 883	2 898	3 383	269	303	2 820	26	-	26
Clearlake city, Lake County	13 023	5 532	2 105	3 539	854	993	3 268	119	96	23
Clearlake Oaks CDP, Lake County	2 402	1 194	501	414	117	176	386	-	-	-
Clio CDP, Plumas County	90	39	22	24	1	4	21	-	-	-
Cloverdale city, Sonoma County	6 754	2 495	1 379	2 085	430	365	1 823	77	63	14
Clovis city, Fresno County	67 988	24 347	13 251	24 041	3 172	3 177	20 623	480	253	227
Clyde CDP, Contra Costa County	694	267	139	211	25	52	183	-	-	-
Coachella city, Riverside County	22 680	4 807	3 195	10 087	3 733	858	9 137	44	5	39
Coalinga city, Fresno County	10 863	3 515	1 974	4 177	658	539	3 787	805	504	301
Cobb CDP, Lake County	1 631	637	370	467	56	101	413	7	-	7
Colfax city, Placer County	1 495	614	258	461	58	104	408	1	-	1
Colma town, San Mateo County	1 142	329	188	345	182	98	286	49	49	-
Colton city, San Bernardino County	47 398	14 520	7 012	18 017	5 039	2 810	16 312	264	123	141
Columbia CDP, Tuolumne County	2 316	1 063	471	540	74	168	471	89	6	83

Table 10. **Household Relationship and Group Quarters Population: 2000**—Con.

[For information on confidentiality protection, nonsampling error, and definitions, see text]

State County Place	Household population							Group quarters population		
			Relationship to householder							
	Total	House-holder	Spouse	Child	Other relatives	Non-relatives	Under 18 years, child and other relatives	Total	Institution-alized population	Non-institution-alized population
PLACE—Con.										
Colusa city, Colusa County	5 329	1 897	1 038	1 827	324	243	1 599	73	67	6
Commerce city, Los Angeles County	12 465	3 284	1 783	4 851	1 871	676	4 076	103	97	6
Compton city, Los Angeles County	92 843	22 327	10 566	37 360	16 271	6 319	34 370	650	93	557
Concord city, Contra Costa County	120 426	44 020	22 613	36 321	8 483	8 989	30 058	1 354	706	648
Concow CDP, Butte County	1 095	459	245	252	59	80	236	-	-	-
Copperopolis CDP, Calaveras County	2 363	959	604	587	110	103	530	-	-	-
Corcoran city, Kings County	9 531	2 769	1 508	3 872	924	458	3 452	4 927	4 927	-
Corning city, Tehama County	6 684	2 422	1 093	2 274	459	436	2 119	57	-	57
Corona city, Riverside County	124 334	37 839	24 156	46 200	9 733	6 406	40 902	632	431	201
Coronado city, San Diego County	17 560	7 734	4 179	4 497	381	769	3 806	6 540	456	6 084
Corralitos CDP, Santa Cruz County	2 334	815	530	742	108	139	609	97	97	-
Corte Madera town, Marin County	9 092	3 776	1 967	2 474	223	652	2 106	8	3	5
Costa Mesa city, Orange County	105 454	39 206	16 762	28 226	8 287	12 973	24 110	3 270	1 268	2 002
Cotati city, Sonoma County	6 453	2 532	1 135	1 862	294	630	1 621	18	-	18
Coto de Caza CDP, Orange County	13 057	4 049	3 378	5 050	309	271	4 565	-	-	-
Cottonwood CDP, Shasta County	2 960	1 068	550	1 037	138	167	917	-	-	-
Country Club CDP, San Joaquin County	9 431	3 596	1 812	2 926	587	510	2 536	31	-	31
Covelo CDP, Mendocino County	1 175	442	191	340	125	77	329	-	-	-
Covina city, Los Angeles County	46 235	15 971	8 247	15 677	3 834	2 506	12 763	602	279	323
Crescent City city, Del Norte County	3 793	1 578	527	1 259	160	269	1 157	213	206	7
Crescent City North CDP, Del Norte County	4 012	1 567	664	1 303	203	275	1 191	16	-	16
Crescent Mills CDP, Plumas County	258	98	53	89	14	4	75	-	-	-
Crest CDP, San Diego County	2 691	964	610	845	126	146	697	25	-	25
Crestline CDP, San Bernardino County	10 212	4 000	2 118	3 102	416	576	2 729	6	-	6
C-Road CDP, Plumas County	152	61	41	44	5	1	35	-	-	-
Crockett CDP, Contra Costa County	3 190	1 491	598	743	147	211	582	4	-	4
Cromberg CDP, Plumas County	290	123	70	76	3	18	67	-	-	-
Cudahy city, Los Angeles County	24 196	5 419	3 119	10 335	3 758	1 565	9 477	12	-	12
Culver City city, Los Angeles County	38 292	16 611	6 782	10 086	2 322	2 491	7 974	524	241	283
Cupertino city, Santa Clara County	50 098	18 204	11 624	15 812	2 353	2 105	13 346	448	377	71
Cutler CDP, Tulare County	4 491	909	574	1 867	710	431	1 636	-	-	-
Cutten CDP, Humboldt County	2 876	1 197	587	785	109	198	665	57	-	57
Cypress city, Orange County	45 908	15 654	9 387	15 638	3 297	1 932	12 240	321	5	316
Daly City city, San Mateo County	102 831	30 775	16 785	30 432	16 876	7 963	22 654	790	532	258
Dana Point city, Orange County	34 868	14 456	7 432	8 657	1 526	2 797	7 071	242	95	147
Danville town, Contra Costa County	41 251	14 816	10 472	13 788	967	1 208	11 820	464	94	370
Darwin CDP, Inyo County	54	36	8	5	1	4	3	-	-	-
Davis city, Yolo County	57 338	22 948	8 784	12 356	1 409	11 841	10 966	2 970	254	2 716
Day Valley CDP, Santa Cruz County	3 565	1 283	814	1 078	147	243	896	22	-	22
Deer Park CDP, Napa County	1 407	575	339	354	49	90	280	26	-	26
Del Aire CDP, Los Angeles County	8 978	2 871	1 671	3 086	881	469	2 488	34	-	34
Delano city, Kern County	33 767	8 409	5 068	13 971	4 637	1 682	12 420	5 057	4 982	75
Delhi CDP, Merced County	7 963	2 126	1 427	3 281	779	350	2 891	59	-	59
Delleker CDP, Plumas County	674	264	145	205	32	28	187	-	-	-
Del Mar city, San Diego County	4 387	2 178	932	721	96	460	585	2	-	2
Del Monte Forest CDP, Monterey County	4 531	2 092	1 333	764	109	233	569	-	-	-
Del Rey CDP, Fresno County	950	240	142	400	104	64	331	-	-	-
Del Rey Oaks city, Monterey County	1 650	704	371	406	58	111	310	-	-	-
Del Rio CDP, Stanislaus County	1 168	407	329	365	41	26	300	-	-	-
Denair CDP, Stanislaus County	3 446	1 131	717	1 247	221	130	1 011	-	-	-
Derby Acres CDP, Kern County	376	125	83	120	23	25	108	-	-	-
Desert Hot Springs city, Riverside County	16 408	5 859	2 304	5 696	1 212	1 337	5 307	174	7	167
Desert Shores CDP, Imperial County	792	279	141	228	102	42	212	-	-	-
Desert View Highlands CDP, Los Angeles County	2 337	731	406	910	185	105	805	-	-	-
Diablo CDP, Contra Costa County	988	341	291	307	30	19	262	-	-	-
Diamond Bar city, Los Angeles County	56 169	17 651	12 052	19 615	4 885	1 966	14 962	118	51	67
Diamond Springs CDP, El Dorado County	4 864	1 984	1 049	1 372	210	249	1 142	24	6	18
Dillon Beach CDP, Marin County	319	155	92	50	9	13	45	-	-	-
Dinuba city, Tulare County	16 730	4 493	2 688	6 752	1 795	1 002	5 904	114	78	36
Discovery Bay CDP, Contra Costa County	8 835	3 349	2 388	2 391	257	450	2 137	146	-	146
Dixon city, Solano County	16 062	5 073	3 397	5 902	918	772	5 051	41	28	13
Dixon Lane-Meadow Creek CDP, Inyo County	2 702	1 142	650	752	80	78	682	-	-	-
Dollar Point CDP, Placer County	1 537	681	318	298	32	208	257	2	2	-
Dorrington CDP, Calaveras County	727	336	218	126	23	24	115	-	-	-
Dorris city, Siskiyou County	886	342	178	291	42	33	269	-	-	-
Dos Palos city, Merced County	4 557	1 424	833	1 721	385	194	1 574	24	24	-
Downey city, Los Angeles County	105 558	33 989	18 404	36 977	10 900	5 288	30 217	1 765	1 423	342
Duarte city, Los Angeles County	20 996	6 635	3 638	7 158	2 405	1 160	5 893	490	446	44
Dublin city, Alameda County	24 681	9 325	5 310	7 454	1 086	1 506	6 181	5 292	5 262	30
Ducor CDP, Tulare County	502	120	80	191	91	20	192	2	-	2
Dunsmuir city, Siskiyou County	1 923	867	374	478	51	153	404	-	-	-
Durham CDP, Butte County	5 203	1 914	1 228	1 672	179	210	1 431	17	4	13
Dustin Acres CDP, Kern County	585	199	133	202	29	22	186	-	-	-
Earlimart CDP, Tulare County	6 583	1 501	899	2 957	905	321	2 742	-	-	-
East Blythe CDP, Riverside County	3	2	1	-	-	-	-	-	-	-
East Compton CDP, Los Angeles County	9 268	1 849	1 100	3 921	1 613	785	3 568	18	-	18
East Foothills CDP, Santa Clara County	8 053	2 711	1 717	2 350	735	540	1 796	80	71	9
East Hemet CDP, Riverside County	14 615	4 831	2 786	5 297	916	785	4 717	208	40	168
East La Mirada CDP, Los Angeles County	9 506	3 321	1 931	3 242	583	429	2 570	32	13	19
East Los Angeles CDP, Los Angeles County	123 877	29 844	15 859	48 222	21 551	8 401	41 916	406	148	258
East Oakdale CDP, Stanislaus County	2 742	989	750	833	93	77	682	-	-	-
Easton CDP, Fresno County	1 966	623	388	674	219	62	578	-	-	-
East Orosi CDP, Tulare County	426	102	55	189	52	28	164	-	-	-
East Palo Alto city, San Mateo County	29 317	6 976	3 361	10 231	5 584	3 165	9 774	189	41	148
East Pasadena CDP, Los Angeles County	6 009	2 038	1 182	1 879	591	319	1 428	36	-	36
East Porterville CDP, Tulare County	6 714	1 709	910	2 727	885	483	2 478	16	-	16
East Quincy CDP, Plumas County	2 358	1 016	504	643	53	142	565	40	40	-

Table 10. **Household Relationship and Group Quarters Population: 2000**—Con.

[For information on confidentiality protection, nonsampling error, and definitions, see text]

State County Place	Household population							Group quarters population		
			Relationship to householder							
	Total	House-holder	Spouse	Child	Other relatives	Non-relatives	Under 18 years, child and other relatives	Total	Institution-alized population	Non-institution-alized population
PLACE—Con.										
East Richmond Heights CDP, Contra Costa County	3 352	1 377	670	818	232	255	619	5	-	5
East San Gabriel CDP, Los Angeles County	14 507	5 201	2 775	4 324	1 354	853	3 379	5	-	5
East Shore CDP, Plumas County	177	87	60	20	1	9	18	-	-	-
East Sonora CDP, Tuolumne County	2 059	1 064	493	365	62	75	304	19	-	19
Edgewood CDP, Siskiyou County	67	25	16	20	3	3	18	-	-	-
Edwards AFB CDP, Kern County	5 353	1 678	1 425	2 146	41	63	2 125	556	1	555
El Cajon city, San Diego County	92 386	34 199	15 715	29 867	5 493	7 112	25 672	2 483	1 429	1 054
El Centro city, Imperial County	36 948	11 439	6 162	14 411	3 531	1 405	12 490	887	749	138
El Cerrito city, Contra Costa County	22 995	10 208	4 637	4 899	1 268	1 983	3 636	176	41	135
El Cerrito CDP, Riverside County	4 590	1 292	939	1 724	413	222	1 394	-	-	-
El Dorado Hills CDP, El Dorado County	18 016	5 896	4 685	6 719	373	343	5 927	-	-	-
Eldridge CDP, Sonoma County	1 271	521	241	382	52	75	338	263	-	263
El Granada CDP, San Mateo County	5 710	2 028	1 253	1 747	294	388	1 493	14	5	9
Elk Grove CDP, Sacramento County	59 587	18 526	12 036	22 322	4 211	2 492	19 262	397	167	230
Elkhorn CDP, Monterey County	1 591	523	344	479	140	105	400	-	-	-
Elmira CDP, Solano County	205	86	34	64	12	9	51	-	-	-
El Monte city, Los Angeles County	114 695	27 034	15 413	43 330	20 039	8 879	38 231	1 270	623	647
El Paso de Robles (Paso Robles) city, San Luis Obispo County	23 370	8 556	4 569	7 571	1 317	1 357	6 734	927	837	90
El Rio CDP, Ventura County	6 186	1 467	934	2 365	918	502	1 960	7	7	-
El Segundo city, Los Angeles County	16 010	7 060	2 931	4 288	584	1 147	3 583	23	-	23
El Sobrante CDP, Contra Costa County	12 224	4 676	2 224	3 558	921	845	2 949	36	6	30
El Verano CDP, Sonoma County	3 934	1 461	756	1 231	235	251	1 036	20	-	20
Emerald Lake Hills CDP, San Mateo County	3 859	1 437	1 008	1 072	130	212	883	40	40	-
Emeryville city, Alameda County	6 815	3 975	717	880	369	874	766	67	-	67
Empire CDP, Stanislaus County	3 828	1 160	610	1 409	424	225	1 175	75	-	75
Encinitas city, San Diego County	57 455	22 830	11 432	15 479	2 469	5 245	13 078	559	415	144
Escalon city, San Joaquin County	5 937	2 056	1 259	2 153	272	197	1 797	26	-	26
Escondido city, San Diego County	131 794	43 817	23 626	43 060	11 190	10 101	38 312	1 765	696	1 069
Esparto CDP, Yolo County	1 858	589	353	700	144	72	609	-	-	-
Etna city, Siskiyou County	781	329	161	235	22	34	197	-	-	-
Eureka city, Humboldt County	24 773	10 957	3 818	6 461	1 078	2 459	5 513	1 355	487	868
Exeter city, Tulare County	9 076	3 001	1 668	3 421	570	416	3 033	92	48	44
Fairbanks Ranch CDP, San Diego County	2 244	734	626	774	44	66	650	-	-	-
Fairfax town, Marin County	7 289	3 306	1 362	1 684	146	791	1 383	30	-	30
Fairfield city, Solano County	91 949	30 870	18 031	31 615	6 366	5 067	27 765	4 229	1 886	2 343
Fair Oaks CDP, Sacramento County	27 688	11 203	6 319	7 654	1 023	1 489	6 210	320	202	118
Fairview CDP, Alameda County	9 313	3 281	1 910	2 813	673	636	2 218	157	67	90
Fallbrook CDP, San Diego County	28 785	9 367	5 933	9 557	2 099	1 829	8 280	315	92	223
Fall River Mills CDP, Shasta County	642	261	120	201	26	34	193	6	-	6
Farmersville city, Tulare County	8 718	2 151	1 329	3 667	1 159	412	3 291	19	6	13
Farmington CDP, San Joaquin County	262	84	53	82	31	12	78	-	-	-
Fellows CDP, Kern County	153	56	33	43	8	13	37	-	-	-
Felton CDP, Santa Cruz County	1 011	393	209	288	31	90	238	40	24	16
Ferndale city, Humboldt County	1 382	611	324	361	33	53	308	-	-	-
Fetters Hot Springs-Agua Caliente CDP, Sonoma County	2 461	885	400	766	192	218	669	44	-	44
Fillmore city, Ventura County	13 397	3 762	2 345	5 182	1 381	727	4 318	246	116	130
Firebaugh city, Fresno County	5 682	1 418	942	2 453	689	180	2 225	61	-	61
Florence-Graham CDP, Los Angeles County	60 184	13 354	7 241	25 670	10 219	3 700	23 526	13	-	13
Florin CDP, Sacramento County	27 321	9 165	4 082	9 723	2 686	1 665	8 634	332	119	213
Folsom city, Sacramento County	44 940	17 196	10 609	14 147	1 325	1 663	12 400	6 944	3 228	3 716
Fontana city, San Bernardino County	128 430	34 014	21 273	52 478	13 905	6 760	47 611	499	218	281
Foothill Farms CDP, Sacramento County	17 401	6 563	2 766	5 650	1 068	1 354	4 918	25	19	6
Foothill Ranch CDP, Orange County	10 899	3 816	2 640	3 705	398	340	3 416	-	-	-
Ford City CDP, Kern County	3 512	1 241	611	1 132	270	258	1 063	-	-	-
Foresthill CDP, Placer County	1 791	673	334	589	74	121	526	-	-	-
Forest Meadows CDP, Calaveras County	1 197	531	366	239	27	34	209	-	-	-
Forestville CDP, Sonoma County	2 329	941	455	665	97	171	565	41	-	41
Fort Bragg city, Mendocino County	6 688	2 840	1 147	1 886	325	490	1 664	338	72	266
Fort Jones city, Siskiyou County	660	298	133	175	29	25	155	-	-	-
Fortuna city, Humboldt County	10 262	4 185	2 075	3 010	414	578	2 648	235	143	92
Foster City city, San Mateo County	28 716	11 613	6 699	7 668	1 213	1 523	6 050	87	67	20
Fountain Valley city, Orange County	54 466	18 162	11 511	17 160	4 798	2 835	12 690	512	169	343
Fowler city, Fresno County	3 930	1 242	671	1 560	314	143	1 298	49	49	-
Frazier Park CDP, Kern County	2 348	922	453	772	95	106	676	-	-	-
Freedom CDP, Santa Cruz County	5 988	1 596	875	1 975	974	568	1 733	12	-	12
Fremont city, Alameda County	201 654	68 237	42 757	62 565	16 775	11 320	51 525	1 759	755	1 004
French Camp CDP, San Joaquin County	1 810	576	296	600	234	104	553	2 299	1 536	763
French Gulch CDP, Shasta County	254	109	61	51	11	22	48	-	-	-
Fresno city, Fresno County	419 465	140 079	64 622	153 168	34 302	27 294	136 981	8 187	4 527	3 660
Friant CDP, Fresno County	513	226	121	104	27	35	86	6	4	2
Fruitdale CDP, Santa Clara County	865	348	163	241	36	77	190	30	22	8
Fullerton city, Orange County	123 233	43 609	22 575	37 285	10 226	9 538	30 656	2 770	884	1 886
Furnace Creek CDP, Inyo County	31	15	5	7	-	4	6	-	-	-
Galt city, Sacramento County	19 284	5 974	3 891	7 393	1 247	779	6 575	188	112	76
Gardena city, Los Angeles County	56 942	20 324	9 038	18 138	6 166	3 276	14 523	804	556	248
Garden Acres CDP, San Joaquin County	9 736	2 760	1 503	3 734	1 255	484	3 305	11	11	-
Garden Grove city, Orange County	162 962	45 791	27 354	55 477	22 740	11 600	45 724	2 234	788	1 446
Gazelle CDP, Siskiyou County	136	57	28	35	6	10	29	-	-	-
Georgetown CDP, El Dorado County	958	389	212	266	35	56	220	4	-	4
Gerber-Las Flores CDP, Tehama County	1 389	451	250	530	85	73	473	-	-	-
Gilroy city, Santa Clara County	41 034	11 869	7 222	14 867	4 163	2 913	13 046	430	219	211
Glen Avon CDP, Riverside County	14 743	4 740	2 447	4 964	1 631	961	4 401	110	68	42
Glendale city, Los Angeles County	192 109	71 805	37 566	57 960	17 226	7 552	43 170	2 864	1 715	1 149
Glendora city, Los Angeles County	48 408	16 819	10 106	16 611	2 915	1 957	13 397	1 007	786	221
Glen Ellen CDP, Sonoma County	814	340	168	231	22	53	198	178	98	80

Table 10. **Household Relationship and Group Quarters Population: 2000**—Con.

[For information on confidentiality protection, nonsampling error, and definitions, see text]

State County Place	Household population							Group quarters population		
			Relationship to householder							
	Total	House-holder	Spouse	Child	Other relatives	Non-relatives	Under 18 years, child and other relatives	Total	Institution-alized population	Non-institution-alized population
PLACE—Con.										
Golden Hills CDP, Kern County	7 429	2 547	1 658	2 719	265	240	2 458	5	5	-
Gold River CDP, Sacramento County	7 976	3 180	2 149	2 204	216	227	1 964	47	-	47
Goleta CDP, Santa Barbara County	54 357	19 954	10 989	15 019	3 319	5 076	12 331	847	413	434
Gonzales city, Monterey County	7 491	1 695	1 152	3 153	1 114	377	2 788	34	-	34
Goshen CDP, Tulare County	2 361	593	341	966	321	140	875	33	-	33
Graeagle CDP, Plumas County	831	412	259	120	14	26	96	-	-	-
Grand Terrace city, San Bernardino County	11 417	4 221	2 282	3 571	720	623	2 972	209	86	123
Granite Bay CDP, Placer County	19 375	6 474	4 986	6 798	599	518	5 899	13	10	3
Granite Hills CDP, San Diego County	3 199	1 043	782	1 000	206	168	749	47	-	47
Grass Valley city, Nevada County	10 662	5 016	1 627	2 816	379	824	2 460	260	259	1
Graton CDP, Sonoma County	1 794	690	339	513	127	125	422	21	12	9
Grayson CDP, Stanislaus County	1 077	274	191	439	127	46	377	-	-	-
Greenfield city, Monterey County	12 552	2 643	1 862	5 128	2 042	877	4 729	31	31	-
Greenhorn CDP, Plumas County	146	64	38	34	2	8	34	-	-	-
Green Valley CDP, Solano County	1 859	735	529	473	55	67	391	-	-	-
Greenview CDP, Siskiyou County	200	88	52	49	5	6	45	-	-	-
Greenville CDP, Plumas County	1 140	496	223	314	47	60	274	20	20	-
Grenada CDP, Siskiyou County	346	139	70	102	15	20	91	5	-	5
Gridley city, Butte County	5 260	1 841	883	1 849	411	276	1 573	122	69	53
Groveland-Big Oak Flat CDP, Tuolumne County	3 388	1 533	965	619	124	147	569	-	-	-
Grover Beach city, San Luis Obispo County	12 941	5 023	2 357	3 731	753	1 077	3 228	126	2	124
Guadalupe city, Santa Barbara County	5 659	1 414	888	2 341	710	306	1 989	-	-	-
Guerneville CDP, Sonoma County	2 376	1 097	312	543	120	304	449	65	-	65
Gustine city, Merced County	4 698	1 683	948	1 621	280	166	1 389	-	-	-
Hacienda Heights CDP, Los Angeles County	53 041	15 993	10 525	17 649	6 439	2 435	13 066	81	60	21
Half Moon Bay city, San Mateo County	10 994	4 004	2 335	3 010	759	886	2 532	848	789	59
Hamilton Branch CDP, Plumas County	587	251	172	127	11	26	106	-	-	-
Hamilton City CDP, Glenn County	1 903	513	333	805	158	94	627	-	-	-
Hanford city, Kings County	40 838	13 931	7 502	14 617	2 647	2 141	12 877	848	718	130
Harbison Canyon CDP, San Diego County	3 641	1 274	814	1 189	178	186	980	4	-	4
Hawaiian Gardens city, Los Angeles County	14 775	3 507	1 888	5 776	2 425	1 179	5 273	4	-	4
Hawthorne city, Los Angeles County	83 612	28 536	11 025	29 811	8 595	5 645	26 027	500	308	192
Hayfork CDP, Trinity County	2 314	964	466	652	98	134	568	1	-	1
Hayward city, Alameda County	137 892	44 804	22 555	43 298	16 621	10 614	36 549	2 138	755	1 383
Healdsburg city, Sonoma County	10 661	3 968	2 071	3 212	740	670	2 714	61	-	61
Heber CDP, Imperial County	2 988	729	482	1 233	483	61	1 033	-	-	-
Hemet city, Riverside County	57 133	25 252	11 385	14 587	2 873	3 036	12 928	1 679	919	760
Hercules city, Contra Costa County	19 449	6 423	3 907	6 612	1 794	713	5 085	39	13	26
Hermosa Beach city, Los Angeles County	18 453	9 476	2 898	2 603	387	3 089	2 188	113	66	47
Hesperia city, San Bernardino County	62 251	19 966	11 758	22 496	4 734	3 297	19 870	331	196	135
Hickman CDP, Stanislaus County	457	139	94	155	47	22	135	-	-	-
Hidden Hills city, Los Angeles County	1 875	568	464	693	52	98	607	-	-	-
Hidden Meadows CDP, San Diego County	3 447	1 549	1 095	576	114	113	428	16	6	10
Hidden Valley Lake CDP, Lake County	3 771	1 411	948	1 133	128	151	1 034	6	-	6
Highgrove CDP, Riverside County	3 439	1 026	526	1 351	307	229	1 239	6	-	6
Highland city, San Bernardino County	44 365	13 478	7 421	17 149	3 871	2 446	15 498	240	8	232
Highlands-Baywood Park CDP, San Mateo County	4 040	1 536	1 071	1 138	132	163	869	170	170	-
Hillsborough town, San Mateo County	10 823	3 689	2 899	3 445	413	377	2 693	2	-	2
Hilmar-Irwin CDP, Merced County	4 807	1 602	1 088	1 691	276	150	1 367	-	-	-
Hollister city, San Benito County	34 242	9 716	6 341	13 270	3 038	1 877	11 641	171	159	12
Holtville city, Imperial County	5 482	1 564	1 015	2 260	481	162	1 955	130	128	2
Home Garden CDP, Kings County	1 686	427	235	733	174	117	623	16	-	16
Home Gardens CDP, Riverside County	9 455	2 302	1 524	3 530	1 397	702	3 185	6	6	-
Homeland CDP, Riverside County	3 710	1 572	764	925	269	180	832	-	-	-
Homewood Canyon-Valley Wells CDP, Inyo County	75	35	19	14	3	4	13	-	-	-
Hornbrook CDP, Siskiyou County	286	120	47	73	25	21	61	-	-	-
Hughson city, Stanislaus County	3 974	1 223	754	1 527	327	143	1 295	6	-	6
Humboldt Hill CDP, Humboldt County	3 026	1 209	652	835	152	178	720	220	83	137
Huntington Beach city, Orange County	188 802	73 657	37 371	51 520	10 447	15 807	41 188	792	496	296
Huntington Park city, Los Angeles County	61 167	14 860	8 237	24 568	9 511	3 991	21 489	181	16	165
Huron city, Fresno County	6 134	1 378	811	2 629	723	593	2 377	172	-	172
Hydesville CDP, Humboldt County	1 209	457	285	334	64	69	287	-	-	-
Idyllwild-Pine Cove CDP, Riverside County	3 504	1 615	790	771	113	215	680	-	-	-
Imperial city, Imperial County	7 528	2 308	1 521	2 924	521	254	2 626	32	29	3
Imperial Beach city, San Diego County	26 326	9 272	4 187	8 740	1 934	2 193	7 627	666	-	666
Independence CDP, Inyo County	574	272	135	129	13	25	123	-	-	-
Indian Falls CDP, Plumas County	37	19	8	5	1	4	6	-	-	-
Indian Wells city, Riverside County	3 816	1 982	1 251	378	66	139	285	-	-	-
Indio city, Riverside County	48 260	13 871	7 753	18 438	5 740	2 458	16 974	856	551	305
Industry city, Los Angeles County	513	121	71	179	85	57	171	264	179	85
Inglewood city, Los Angeles County	111 210	36 805	14 167	40 944	12 757	6 537	35 457	1 370	745	625
Interlaken CDP, Santa Cruz County	7 242	1 684	1 141	2 654	1 135	628	2 233	86	-	86
Inverness CDP, Marin County	1 402	707	296	234	39	126	193	19	2	17
Inyokern CDP, Kern County	984	418	221	268	40	37	236	-	-	-
Ione city, Amador County	2 898	1 081	594	936	143	144	873	4 231	4 222	9
Iron Horse CDP, Plumas County	321	122	85	93	8	13	80	-	-	-
Irvine city, Orange County	135 960	51 199	27 543	40 675	6 246	10 297	33 179	7 112	103	7 009
Irwindale city, Los Angeles County	1 444	365	198	539	244	98	465	2	-	2
Isla Vista CDP, Santa Barbara County	15 296	5 164	846	1 436	383	7 467	1 373	3 048	120	2 928
Isleton city, Sacramento County	828	343	137	237	63	48	208	-	-	-
Ivanhoe CDP, Tulare County	4 474	1 137	703	1 919	493	222	1 670	-	-	-
Jackson city, Amador County	3 721	1 746	764	902	118	191	772	268	174	94
Jamestown CDP, Tuolumne County	2 934	1 293	594	772	129	146	681	83	-	83
Jamul CDP, San Diego County	5 810	1 762	1 369	2 082	372	225	1 679	110	-	110
Johannesburg CDP, Kern County	176	85	31	40	7	13	36	-	-	-
Johnsville CDP, Plumas County	21	12	3	5	-	1	4	-	-	-

Table 10. **Household Relationship and Group Quarters Population: 2000**—Con.

[For information on confidentiality protection, nonsampling error, and definitions, see text]

State County Place	Household population							Group quarters population		
			Relationship to householder							
	Total	House-holder	Spouse	Child	Other relatives	Non-relatives	Under 18 years, child and other relatives	Total	Institution-alized population	Non-institution-alized population
PLACE—Con.										
Joshua Tree CDP, San Bernardino County	4 142	1 765	684	1 227	183	283	1 118	65	4	61
Julian CDP, San Diego County	1 621	658	370	469	47	77	411	-	-	-
Keddie CDP, Plumas County	96	37	20	27	3	9	22	-	-	-
Keeler CDP, Inyo County	66	36	14	6	6	4	9	-	-	-
Keene CDP, Kern County	339	136	96	75	22	10	77	-	-	-
Kelseyville CDP, Lake County	2 917	1 095	514	939	173	196	815	11	6	5
Kennedy CDP, San Joaquin County	3 210	766	410	1 321	501	212	1 195	65	6	59
Kensington CDP, Contra Costa County	4 930	2 192	1 173	1 045	100	420	858	6	-	6
Kentfield CDP, Marin County	6 308	2 506	1 560	1 844	110	288	1 579	43	1	42
Kerman city, Fresno County	8 520	2 389	1 468	3 392	941	330	2 960	31	-	31
Kernville CDP, Kern County	1 594	800	405	262	57	70	227	142	125	17
Kettleman City CDP, Kings County	1 499	320	215	599	227	138	538	-	-	-
Keyes CDP, Stanislaus County	4 575	1 391	766	1 749	419	250	1 568	-	-	-
King City city, Monterey County	11 020	2 736	1 703	4 100	1 583	898	3 822	74	-	74
Kings Beach CDP, Placer County	4 037	1 411	556	1 154	416	500	1 090	-	-	-
Kingsburg city, Fresno County	9 108	3 226	1 948	3 193	485	256	2 728	91	78	13
Kirkwood CDP, Alpine County	96	19	4	3	-	70	2	-	-	-
Klamath CDP, Del Norte County	631	264	128	167	30	42	150	20	-	20
Knightsen CDP, Contra Costa County	855	281	179	259	80	56	219	6	6	-
La Canada Flintridge city, Los Angeles County	20 129	6 823	5 031	7 194	676	405	5 951	189	18	171
La Crescenta-Montrose CDP, Los Angeles County	18 495	6 945	3 983	6 098	903	566	4 856	37	35	2
Ladera Heights CDP, Los Angeles County	6 568	2 691	1 372	1 762	430	313	1 327	-	-	-
Lafayette city, Contra Costa County	23 772	9 152	5 936	7 193	489	1 002	6 143	136	88	48
Laguna CDP, Sacramento County	34 260	11 314	7 332	12 833	1 615	1 166	11 448	49	32	17
Laguna Beach city, Orange County	23 605	11 511	4 709	4 509	556	2 320	3 665	122	11	111
Laguna Hills city, Orange County	30 754	10 895	6 643	9 888	1 628	1 700	8 014	424	185	239
Laguna Niguel city, Orange County	61 588	23 217	13 984	19 018	2 254	3 115	16 286	303	41	262
Laguna West-Lakeside CDP, Sacramento County	8 414	3 032	1 954	2 628	421	379	2 401	-	-	-
Laguna Woods city, Orange County	16 433	11 699	3 591	381	243	519	90	74	69	5
Lagunitas-Forest Knolls CDP, Marin County	1 809	745	336	501	51	176	428	26	26	-
La Habra city, Orange County	58 379	18 947	10 331	20 094	5 495	3 512	16 789	595	252	343
La Habra Heights city, Los Angeles County	5 712	1 887	1 397	1 817	426	185	1 382	-	-	-
Lake Almanor Country Club CDP, Plumas County	847	399	297	115	9	27	97	-	-	-
Lake Almanor Peninsula CDP, Plumas County	336	156	92	69	8	11	62	-	-	-
Lake Almanor West CDP, Plumas County	329	165	130	27	3	4	23	-	-	-
Lake Arrowhead CDP, San Bernardino County	8 934	3 243	2 031	2 901	374	385	2 537	-	-	-
Lake Davis CDP, Plumas County	23	10	8	2	2	1	-	-	-	-
Lake Elsinore city, Riverside County	28 855	8 817	5 069	10 970	2 238	1 761	10 146	73	-	73
Lake Forest city, Orange County	57 869	20 008	11 825	18 638	3 593	3 805	15 456	838	558	280
Lakehead-Lakeshore CDP, Shasta County	549	240	146	115	21	27	95	-	-	-
Lake Isabella CDP, Kern County	3 315	1 526	639	815	155	180	732	-	-	-
Lakeland Village CDP, Riverside County	5 626	1 966	981	1 894	369	416	1 690	-	-	-
Lake Los Angeles CDP, Los Angeles County	11 496	3 137	1 879	4 708	1 053	719	4 406	27	11	16
Lake Nacimiento CDP, San Luis Obispo County	2 176	904	584	527	62	99	465	-	-	-
Lake of the Pines CDP, Nevada County	3 956	1 554	1 119	1 063	109	111	885	-	-	-
Lake of the Woods CDP, Kern County	833	346	167	252	27	41	227	-	-	-
Lakeport city, Lake County	4 646	1 967	880	1 320	187	292	1 139	174	152	22
Lake San Marcos CDP, San Diego County	4 100	2 269	1 185	354	140	152	236	38	5	33
Lakeside CDP, San Diego County	19 416	6 849	3 963	6 497	957	1 150	5 497	144	-	144
Lakeview CDP, Riverside County	1 619	476	310	591	165	77	515	-	-	-
Lake Wildwood CDP, Nevada County	4 868	2 157	1 531	930	113	137	781	-	-	-
Lakewood city, Los Angeles County	79 151	26 853	15 525	26 663	6 467	3 643	21 460	194	112	82
La Mesa city, San Diego County	53 703	24 186	9 624	12 899	2 433	4 561	10 580	1 046	820	226
La Mirada city, Los Angeles County	45 144	14 580	9 343	15 241	4 103	1 877	12 018	1 639	222	1 417
Lamont CDP, Kern County	13 295	3 114	1 830	5 590	1 765	996	5 004	1	-	1
Lanare CDP, Fresno County	540	126	74	195	104	41	177	-	-	-
Lancaster city, Los Angeles County	111 703	38 224	18 899	40 735	7 181	6 664	36 494	7 015	6 402	613
La Palma city, Orange County	15 377	4 979	3 462	5 169	1 314	453	3 616	31	30	1
La Porte CDP, Plumas County	43	28	11	3	-	1	2	-	-	-
La Presa CDP, San Diego County	32 555	10 008	5 767	11 561	3 057	2 162	9 874	166	125	41
La Puente city, Los Angeles County	41 031	9 461	5 711	15 249	7 524	3 086	13 275	32	-	32
La Quinta city, Riverside County	23 654	8 445	5 454	7 521	1 213	1 021	6 812	40	5	35
La Riviera CDP, Sacramento County	10 261	4 345	1 746	2 442	565	1 163	1 973	12	12	-
Larkfield-Wikiup CDP, Sonoma County	7 406	2 735	1 569	2 432	274	396	2 082	73	19	54
Larkspur city, Marin County	11 859	6 142	2 361	2 310	231	815	1 941	155	137	18
Las Flores CDP, Orange County	5 625	1 936	1 315	1 945	179	250	1 810	-	-	-
Las Lomas CDP, Monterey County	3 073	584	404	1 195	682	208	1 054	5	-	5
Lathrop city, San Joaquin County	10 435	2 908	1 915	4 008	1 073	531	3 550	10	-	10
Laton CDP, Fresno County	1 231	331	214	508	125	53	438	5	-	5
La Verne city, Los Angeles County	30 930	11 070	6 639	10 112	1 819	1 290	7 784	708	159	549
Lawndale city, Los Angeles County	31 625	9 555	4 377	11 294	4 016	2 383	9 895	86	-	86
Laytonville CDP, Mendocino County	1 301	496	229	365	103	108	322	-	-	-
Lebec CDP, Kern County	1 285	456	263	418	90	58	394	-	-	-
Le Grand CDP, Merced County	1 760	463	309	766	162	60	688	-	-	-
Lemon Cove CDP, Tulare County	298	121	63	84	21	9	77	-	-	-
Lemon Grove city, San Diego County	24 327	8 488	4 161	7 934	1 968	1 776	6 655	591	273	318
Lemoore city, Kings County	19 710	6 450	3 549	7 379	1 187	1 145	6 697	2	-	2
Lemoore Station CDP, Kings County	4 659	1 309	1 207	2 044	49	50	2 027	1 090	5	1 085
Lennox CDP, Los Angeles County	22 948	5 049	3 017	9 864	3 357	1 661	8 740	2	-	2
Lenwood CDP, San Bernardino County	3 222	1 086	582	1 139	244	171	1 039	-	-	-
Lewiston CDP, Trinity County	1 305	542	305	361	42	55	314	-	-	-
Lexington Hills CDP, Santa Clara County	2 433	949	543	687	63	191	619	21	-	21
Lincoln city, Placer County	11 091	3 874	2 306	3 826	537	548	3 290	114	114	-
Lincoln Village CDP, San Joaquin County	4 216	1 569	817	1 416	243	171	1 200	-	-	-
Linda CDP, Yuba County	13 444	4 072	1 924	5 284	1 204	960	4 894	30	6	24

Table 10. **Household Relationship and Group Quarters Population: 2000**—Con.

[For information on confidentiality protection, nonsampling error, and definitions, see text]

State County Place	Household population							Group quarters population		
			Relationship to householder							
	Total	House-holder	Spouse	Child	Other relatives	Non-relatives	Under 18 years, child and other relatives	Total	Institution-alized population	Non-institution-alized population
PLACE—Con.										
Linden CDP, San Joaquin County	1 103	384	264	406	29	20	339	-	-	-
Lindsay city, Tulare County	10 148	2 717	1 553	4 338	1 086	454	3 850	149	114	35
Little Grass Valley CDP, Plumas County	-	-	-	-	-	-	-	-	-	-
Littlerock CDP, Los Angeles County	1 402	426	239	565	94	78	524	-	-	-
Live Oak CDP, Santa Cruz County	16 015	6 216	2 620	4 506	872	1 801	3 813	613	556	57
Live Oak city, Sutter County	5 926	1 729	1 050	2 423	502	222	2 019	303	289	14
Livermore city, Alameda County	73 144	26 123	15 953	23 621	3 375	4 072	20 218	201	128	73
Livingston city, Merced County	10 436	2 390	1 631	4 594	1 418	403	3 877	37	30	7
Lockeford CDP, San Joaquin County	3 179	1 099	686	1 014	235	145	862	-	-	-
Lodi city, San Joaquin County	55 975	20 692	10 695	18 027	3 513	3 048	15 681	1 024	683	341
Loma Linda city, San Bernardino County	18 193	7 536	3 295	4 908	1 195	1 259	4 004	488	375	113
Loma Rica CDP, Yuba County	2 069	756	518	575	130	90	495	6	-	6
Lomita city, Los Angeles County	19 913	8 015	3 447	5 927	1 337	1 187	5 017	133	104	29
Lompoc city, Santa Barbara County	37 664	13 059	6 660	13 229	2 609	2 107	11 995	3 439	3 245	194
London CDP, Tulare County	1 848	394	216	685	349	204	664	-	-	-
Lone Pine CDP, Inyo County	1 623	709	343	421	80	70	400	32	32	-
Long Beach city, Los Angeles County	451 341	163 088	64 009	148 930	41 153	34 161	131 445	10 181	3 378	6 803
Loomis town, Placer County	6 226	2 206	1 374	2 084	292	270	1 749	34	12	22
Los Alamitos city, Orange County	11 130	4 246	2 053	3 591	601	639	2 865	406	325	81
Los Alamos CDP, Santa Barbara County	1 372	471	273	475	76	77	428	-	-	-
Los Altos city, Santa Clara County	27 274	10 462	7 264	7 862	760	926	6 523	419	297	122
Los Altos Hills town, Santa Clara County	7 837	2 740	2 164	2 288	273	372	1 844	65	-	65
Los Angeles city, Los Angeles County	3 612 223	1 275 412	534 991	1 117 461	390 839	293 520	953 589	82 597	30 446	52 151
Los Banos city, Merced County	25 694	7 721	4 828	9 840	2 079	1 226	8 877	175	149	26
Los Gatos town, Santa Clara County	27 890	11 988	6 104	7 184	804	1 810	5 987	702	553	149
Los Molinos CDP, Tehama County	1 918	734	347	587	149	101	554	34	8	26
Lost Hills CDP, Kern County	1 938	346	256	758	336	242	714	-	-	-
Lower Lake CDP, Lake County	1 755	716	347	449	107	136	391	-	-	-
Loyalton city, Sierra County	832	323	173	276	22	38	242	30	30	-
Loyola CDP, Santa Clara County	3 478	1 275	948	972	123	160	797	-	-	-
Lucas Valley-Marinwood CDP, Marin County	6 248	2 369	1 456	1 973	155	295	1 631	109	31	78
Lucerne CDP, Lake County	2 864	1 325	540	656	130	213	574	6	-	6
Lynwood city, Los Angeles County	67 645	14 395	8 716	28 068	11 831	4 635	25 634	2 200	1 622	578
McArthur CDP, Shasta County	365	150	82	99	16	18	90	-	-	-
McCloud CDP, Siskiyou County	1 343	581	289	375	48	50	319	-	-	-
Macdoel CDP, Siskiyou County	140	37	20	58	20	5	55	-	-	-
McFarland city, Kern County	8 549	1 990	1 282	3 764	1 119	394	3 333	1 069	1 057	12
McKinleyville CDP, Humboldt County	13 592	5 277	2 685	3 961	584	1 085	3 480	7	-	7
McKittrick CDP, Kern County	160	54	32	60	6	8	48	-	-	-
Madera city, Madera County	42 769	11 978	6 438	16 153	4 791	3 409	14 803	438	201	237
Madera Acres CDP, Madera County	7 680	2 122	1 560	3 034	643	321	2 599	61	21	40
Magalia CDP, Butte County	10 449	4 395	2 630	2 525	370	529	2 207	120	61	59
Malibu city, Los Angeles County	12 275	5 137	2 648	2 914	333	1 243	2 394	300	-	300
Mammoth Lakes town, Mono County	6 875	2 814	1 219	1 651	299	892	1 547	218	1	217
Manhattan Beach city, Los Angeles County	33 838	14 474	7 206	8 628	761	2 769	7 470	14	-	14
Manteca city, San Joaquin County	48 781	16 368	9 362	17 443	3 055	2 553	15 103	477	288	189
Manton CDP, Tehama County	365	159	100	67	20	19	64	7	-	7
March AFB CDP, Riverside County	369	115	76	148	16	14	135	1	-	1
Maricopa city, Kern County	1 111	404	239	366	65	37	321	-	-	-
Marina city, Monterey County	18 794	6 745	3 445	5 756	1 647	1 201	4 945	6 307	4 087	2 220
Marina del Rey CDP, Los Angeles County	8 173	5 315	1 206	646	136	870	510	3	-	3
Mariposa CDP, Mariposa County	1 314	676	212	328	42	56	279	59	48	11
Markleeville CDP, Alpine County	197	92	47	44	2	12	34	-	-	-
Martinez city, Contra Costa County	34 516	14 300	7 058	9 585	1 439	2 134	7 774	1 350	1 217	133
Marysville city, Yuba County	11 661	4 687	1 820	3 636	588	930	3 190	607	477	130
Mayflower Village CDP, Los Angeles County	5 077	1 825	1 036	1 552	437	227	1 231	4	-	4
Maywood city, Los Angeles County	27 989	6 469	3 934	11 491	4 342	1 753	10 206	94	90	4
Meadow Valley CDP, Plumas County	575	263	146	130	11	25	120	-	-	-
Meadow Vista CDP, Placer County	3 096	1 140	785	912	135	124	781	-	-	-
Mecca CDP, Riverside County	5 290	1 049	718	2 316	775	432	2 066	112	16	96
Meiners Oaks CDP, Ventura County	3 732	1 288	683	1 268	229	264	1 103	18	18	-
Mendocino CDP, Mendocino County	824	424	183	141	10	66	121	-	-	-
Mendota city, Fresno County	7 882	1 825	1 036	3 048	1 133	840	2 607	8	-	8
Menlo Park city, San Mateo County	29 833	12 387	5 739	7 520	1 812	2 375	6 625	952	625	327
Mentone CDP, San Bernardino County	7 647	2 757	1 375	2 624	396	495	2 268	156	118	38
Merced city, Merced County	62 523	20 435	9 645	23 995	4 734	3 714	21 579	1 370	810	560
Mesa CDP, Inyo County	214	85	59	54	6	10	40	-	-	-
Mesa Vista CDP, Alpine County	182	72	42	50	7	11	40	-	-	-
Mettler CDP, Kern County	157	31	21	56	36	13	51	-	-	-
Middletown CDP, Lake County	1 005	392	186	285	70	72	266	15	-	15
Millbrae city, San Mateo County	20 386	7 956	4 431	5 722	1 329	948	4 218	332	317	15
Mill Valley city, Marin County	13 509	6 147	2 781	3 296	250	1 035	2 856	91	64	27
Millville CDP, Shasta County	610	217	164	181	28	20	159	-	-	-
Milpitas city, Santa Clara County	59 524	17 132	11 146	18 733	8 260	4 253	15 125	3 174	3 116	58
Mineral CDP, Tehama County	143	67	39	30	2	5	28	-	-	-
Mira Loma CDP, Riverside County	17 517	4 556	3 053	6 563	2 172	1 173	5 708	100	-	100
Mira Monte CDP, Ventura County	6 929	2 619	1 552	2 149	293	316	1 745	248	148	100
Mission Canyon CDP, Santa Barbara County	2 602	1 065	560	561	73	343	429	8	8	-
Mission Hills CDP, Santa Barbara County	3 138	1 049	729	1 044	191	125	916	4	-	4
Mission Viejo city, Orange County	92 037	32 449	21 452	30 404	4 038	3 694	24 955	1 065	32	1 033
Mi-Wuk Village CDP, Tuolumne County	1 485	601	368	393	42	81	342	-	-	-
Modesto city, Stanislaus County	185 648	64 959	33 451	63 615	13 228	10 395	55 152	3 208	1 853	1 355
Mohawk Vista CDP, Plumas County	121	55	31	28	3	4	21	-	-	-
Mojave CDP, Kern County	3 812	1 408	615	1 341	219	229	1 213	24	-	24
Mokelumne Hill CDP, Calaveras County	774	340	166	192	31	45	157	-	-	-
Mono Vista CDP, Tuolumne County	3 046	1 113	697	937	130	169	822	26	26	-
Monrovia city, Los Angeles County	36 636	13 502	6 263	11 593	2 950	2 328	9 825	293	93	200
Montague city, Siskiyou County	1 437	560	282	462	66	67	412	19	-	19

Table 10. **Household Relationship and Group Quarters Population: 2000**—Con.

[For information on confidentiality protection, nonsampling error, and definitions, see text]

State County Place	Household population							Group quarters population		
			Relationship to householder							
	Total	House-holder	Spouse	Child	Other relatives	Non-relatives	Under 18 years, child and other relatives	Total	Institution-alized population	Non-institution-alized population
PLACE—Con.										
Montara CDP, San Mateo County	2 824	1 010	640	863	84	227	732	126	123	3
Montclair city, San Bernardino County	32 437	8 800	4 955	12 208	4 257	2 217	10 636	612	181	431
Montebello city, Los Angeles County	61 841	18 844	9 697	22 081	7 972	3 247	17 415	309	277	32
Montecito CDP, Santa Barbara County	8 886	3 686	2 104	2 183	264	649	1 808	1 114	45	1 069
Monterey city, Monterey County	26 832	12 600	4 981	5 747	1 052	2 452	4 810	2 842	300	2 542
Monterey Park city, Los Angeles County	59 774	19 564	10 829	17 940	8 260	3 181	12 553	277	85	192
Monte Rio CDP, Sonoma County	1 104	549	132	223	54	146	197	-	-	-
Monte Sereno city, Santa Clara County	3 483	1 211	944	1 129	112	87	959	-	-	-
Montgomery Creek CDP, Shasta County	96	42	21	26	2	5	26	-	-	-
Moorpark city, Ventura County	31 403	8 994	6 474	12 161	2 266	1 508	10 571	12	5	7
Morada CDP, San Joaquin County	3 663	1 356	948	1 089	179	91	869	63	-	63
Moraga town, Contra Costa County	14 659	5 662	3 833	4 433	332	399	3 675	1 631	44	1 587
Moreno Valley city, Riverside County	141 684	39 225	24 174	57 300	13 845	7 140	50 747	697	6	691
Morgan Hill city, Santa Clara County	33 051	10 846	6 860	11 581	2 093	1 671	9 903	505	306	199
Morongo Valley CDP, San Bernardino County	1 922	811	356	522	89	144	468	7	7	-
Morro Bay city, San Luis Obispo County	10 152	4 986	2 017	1 880	422	847	1 527	198	178	20
Moss Beach CDP, San Mateo County	1 953	740	436	556	51	170	453	-	-	-
Moss Landing CDP, Monterey County	300	125	49	78	15	33	62	-	-	-
Mountain Mesa CDP, Kern County	646	295	158	157	18	18	123	70	70	-
Mountain Ranch CDP, Calaveras County	1 557	656	424	339	69	69	285	-	-	-
Mountain View CDP, Contra Costa County	2 426	959	384	710	127	246	609	42	-	42
Mountain View city, Santa Clara County	70 204	31 242	12 490	14 642	4 253	7 577	12 396	504	307	197
Mountain View Acres CDP, San Bernardino County	2 505	776	486	872	249	122	749	16	-	16
Mount Hebron CDP, Siskiyou County	92	35	20	25	8	4	24	-	-	-
Mount Shasta city, Siskiyou County	3 573	1 669	636	963	92	213	835	48	46	2
Muir Beach CDP, Marin County	291	131	59	54	4	43	41	4	-	4
Murphys CDP, Calaveras County	2 061	945	526	468	52	70	404	-	-	-
Murrieta city, Riverside County	44 096	14 320	10 052	16 353	1 867	1 504	14 690	186	63	123
Murrieta Hot Springs CDP, Riverside County	2 474	1 340	667	315	70	82	226	474	-	474
Muscoy CDP, San Bernardino County	8 692	2 029	1 096	3 578	1 304	685	3 391	227	16	211
Myrtletown CDP, Humboldt County	4 205	1 738	831	1 186	134	316	1 009	254	141	113
Napa city, Napa County	71 126	26 978	13 684	21 001	4 811	4 652	18 064	1 459	689	770
National City city, San Diego County	50 917	15 018	7 563	19 021	6 339	2 976	15 993	3 343	215	3 128
Nebo Center CDP, San Bernardino County	1 085	349	307	397	19	13	396	89	-	89
Needles city, San Bernardino County	4 819	1 940	825	1 440	307	307	1 299	11	-	11
Nevada City city, Nevada County	2 814	1 313	500	675	92	234	570	187	164	23
Newark city, Alameda County	42 382	12 992	8 077	13 899	4 824	2 590	11 345	89	-	89
Newman city, Stanislaus County	7 027	2 079	1 324	2 813	530	281	2 464	66	66	-
Newport Beach city, Orange County	69 092	33 071	14 063	13 407	1 643	6 908	10 845	940	427	513
Newport Coast CDP, Orange County	2 671	1 001	724	768	79	99	650	-	-	-
Nice CDP, Lake County	2 491	1 142	447	598	120	184	558	18	-	18
Niland CDP, Imperial County	1 142	422	166	379	106	69	338	1	-	1
Nipomo CDP, San Luis Obispo County	12 612	4 035	2 698	4 355	967	557	3 793	14	14	-
Norco city, Riverside County	19 330	6 136	3 968	6 390	1 667	1 169	5 245	4 827	4 774	53
North Auburn CDP, Placer County	11 198	4 817	2 182	3 008	497	694	2 568	649	518	131
North Edwards CDP, Kern County	1 227	472	269	365	75	46	320	-	-	-
North El Monte CDP, Los Angeles County	3 646	1 270	775	1 081	367	153	828	57	57	-
North Fair Oaks CDP, San Mateo County	15 219	3 997	2 120	4 954	2 319	1 829	4 434	221	13	208
North Highlands CDP, Sacramento County	43 564	15 389	6 526	14 862	3 390	3 397	13 162	623	263	360
North Lakeport CDP, Lake County	2 830	1 205	579	749	118	179	679	49	-	49
North Woodbridge CDP, San Joaquin County	1 320	492	388	392	24	24	327	-	-	-
Norwalk city, Los Angeles County	101 949	26 887	16 171	37 734	15 437	5 720	32 054	1 349	961	388
Novato city, Marin County	46 648	18 524	9 770	13 085	2 078	3 191	10 737	982	618	364
Nuevo CDP, Riverside County	4 112	1 302	903	1 428	303	176	1 293	23	5	18
Oakdale city, Stanislaus County	15 324	5 610	2 961	5 067	903	783	4 374	179	106	73
Oakhurst CDP, Madera County	2 767	1 250	557	643	133	184	545	101	54	47
Oakland city, Alameda County	392 309	150 790	51 332	112 301	42 081	35 805	96 525	7 175	2 894	4 281
Oakley city, Contra Costa County	25 552	7 832	5 342	9 729	1 462	1 187	8 591	67	10	57
Oak Park CDP, Ventura County	2 320	747	573	898	54	48	726	-	-	-
Oak View CDP, Ventura County	4 199	1 430	863	1 347	266	293	1 139	-	-	-
Occidental CDP, Sonoma County	1 255	524	242	338	29	122	288	17	-	17
Oceano CDP, San Luis Obispo County	7 244	2 447	1 229	2 422	658	488	2 089	16	-	16
Oceanside city, San Diego County	159 749	56 488	30 553	48 796	12 140	11 772	43 081	1 280	181	1 099
Ocotillo CDP, Imperial County	296	145	65	70	6	10	63	-	-	-
Oildale CDP, Kern County	27 834	10 983	4 406	8 786	1 749	1 910	7 965	51	-	51
Ojai city, Ventura County	7 672	3 088	1 512	2 276	312	484	1 892	190	105	85
Olancha CDP, Inyo County	134	50	30	44	7	3	43	-	-	-
Olivehurst CDP, Yuba County	10 998	3 474	1 882	4 035	908	699	3 564	63	-	63
Ontario city, San Bernardino County	156 866	43 525	24 769	59 368	18 590	10 614	52 579	1 141	428	713
Onyx CDP, Kern County	476	197	96	133	17	33	111	-	-	-
Opal Cliffs CDP, Santa Cruz County	6 370	2 843	953	1 403	240	931	1 159	88	75	13
Orange city, Orange County	123 489	40 930	23 375	38 911	10 909	9 364	32 654	5 332	3 297	2 035
Orange Cove city, Fresno County	7 722	1 694	1 037	3 423	1 074	494	3 054	-	-	-
Orangevale CDP, Sacramento County	26 286	9 856	5 452	8 177	1 272	1 529	6 795	419	84	335
Orcutt CDP, Santa Barbara County	28 592	10 420	6 770	9 117	1 275	1 010	7 628	238	61	177
Orinda city, Contra Costa County	17 532	6 596	4 767	5 312	317	540	4 540	67	54	13
Orland city, Glenn County	6 257	2 190	1 108	2 221	370	368	1 980	24	13	11
Orosi CDP, Tulare County	7 318	1 678	1 080	2 856	1 170	534	2 532	-	-	-
Oroville city, Butte County	12 184	4 881	1 778	4 066	612	847	3 740	820	661	159
Oroville East CDP, Butte County	8 670	3 709	2 200	2 012	365	384	1 679	10	-	10
Oxnard city, Ventura County	167 761	43 576	25 882	59 809	24 802	13 692	52 075	2 597	503	2 094
Pacheco CDP, Contra Costa County	3 562	1 563	627	866	234	272	705	-	-	-
Pacifica city, San Mateo County	38 209	13 994	7 482	11 173	2 697	2 863	8 716	181	142	39
Pacific Grove city, Monterey County	15 347	7 316	3 049	3 335	550	1 097	2 715	175	90	85
Pajaro CDP, Monterey County	3 346	634	428	1 372	628	284	1 287	38	-	38
Palermo CDP, Butte County	5 706	1 989	1 138	1 764	499	316	1 567	14	-	14
Palmdale city, Los Angeles County	116 576	34 285	20 500	47 228	8 770	5 793	43 038	94	3	91

Table 10. **Household Relationship and Group Quarters Population: 2000**—Con.

[For information on confidentiality protection, nonsampling error, and definitions, see text]

State County Place	Household population							Group quarters population		
			Relationship to householder							
	Total	House-holder	Spouse	Child	Other relatives	Non-relatives	Under 18 years, child and other relatives	Total	Institution-alized population	Non-institution-alized population
PLACE—Con.										
Palm Desert city, Riverside County	40 928	19 184	9 297	8 050	1 726	2 671	6 954	227	152	75
Palm Springs city, Riverside County	42 111	20 516	6 967	8 242	2 539	3 847	7 100	696	279	417
Palo Alto city, Santa Clara County	57 930	25 216	12 228	14 547	1 649	4 290	12 272	668	433	235
Palo Cedro CDP, Shasta County	1 241	436	325	403	52	25	337	6	-	6
Palos Verdes Estates city, Los Angeles County	13 335	4 993	3 778	3 893	383	288	3 077	5	5	-
Palo Verde CDP, Imperial County	236	130	46	47	5	8	42	-	-	-
Paradise town, Butte County	25 788	11 591	5 644	6 213	939	1 401	5 145	620	317	303
Paramount city, Los Angeles County	54 946	13 972	7 166	22 022	8 307	3 479	19 941	320	300	20
Parksdale CDP, Madera County	2 688	594	363	1 159	375	197	1 032	-	-	-
Parkway-South Sacramento CDP, Sacramento County	36 026	11 197	4 750	13 775	3 951	2 353	12 585	442	47	395
Parkwood CDP, Madera County	2 094	559	319	846	270	100	770	25	-	25
Parlier city, Fresno County	11 043	2 446	1 535	4 673	1 613	776	4 074	102	-	102
Pasadena city, Los Angeles County	130 418	51 844	21 362	35 851	11 439	9 922	30 128	3 518	1 333	2 185
Patterson city, Stanislaus County	11 377	3 146	2 043	4 531	1 098	559	4 030	229	-	229
Paxton CDP, Plumas County	21	9	4	8	-	-	8	-	-	-
Pearsonville CDP, Inyo County	27	12	7	8	-	-	7	-	-	-
Pedley CDP, Riverside County	11 074	3 180	2 032	4 208	1 028	626	3 574	133	123	10
Penn Valley CDP, Nevada County	1 387	530	293	410	75	79	364	-	-	-
Perris city, Riverside County	35 957	9 652	5 616	14 663	4 048	1 978	13 874	232	111	121
Petaluma city, Sonoma County	53 808	19 932	11 028	16 676	2 615	3 557	13 954	740	321	419
Phoenix Lake-Cedar Ridge CDP, Tuolumne County	5 123	2 044	1 353	1 334	162	230	1 125	-	-	-
Pico Rivera city, Los Angeles County	63 078	16 468	9 664	23 236	10 312	3 398	19 064	350	335	15
Piedmont city, Alameda County	10 950	3 804	2 698	3 785	281	382	3 296	2	-	2
Pine Hills CDP, Humboldt County	3 102	1 199	749	872	100	182	755	6	-	6
Pine Mountain Club CDP, Kern County	1 600	668	425	397	53	57	371	-	-	-
Pine Valley CDP, San Diego County	1 501	559	366	461	60	55	383	-	-	-
Pinole city, Contra Costa County	18 821	6 743	3 819	5 894	1 544	821	4 664	218	-	218
Piru CDP, Ventura County	1 196	308	207	501	112	68	407	-	-	-
Pismo Beach city, San Luis Obispo County	8 524	4 230	1 909	1 524	238	623	1 285	27	-	27
Pittsburg city, Contra Costa County	56 263	17 741	9 308	19 669	5 985	3 560	16 950	506	179	327
Pixley CDP, Tulare County	2 577	651	376	1 055	360	135	1 003	9	-	9
Placentia city, Orange County	46 185	15 037	9 253	15 093	3 918	2 884	12 240	303	89	214
Placerville city, El Dorado County	9 348	4 001	1 667	2 707	361	612	2 347	262	199	63
Planada CDP, Merced County	4 139	1 007	669	1 825	449	189	1 560	230	12	218
Pleasant Hill city, Contra Costa County	32 377	13 753	6 659	8 499	1 183	2 283	6 863	460	305	155
Pleasanton city, Alameda County	63 419	23 311	14 841	20 627	1 946	2 694	17 746	235	161	74
Plumas Eureka CDP, Plumas County	320	167	107	31	6	9	31	-	-	-
Plymouth city, Amador County	980	392	189	309	43	47	284	-	-	-
Point Arena city, Mendocino County	474	191	75	157	19	32	154	-	-	-
Point Reyes Station CDP, Marin County	803	352	173	198	30	50	155	15	-	15
Pollock Pines CDP, El Dorado County	4 728	1 916	1 060	1 306	178	268	1 149	-	-	-
Pomona city, Los Angeles County	144 432	37 855	20 698	55 581	19 657	10 641	50 105	5 041	1 906	3 135
Poplar-Cotton Center CDP, Tulare County	1 491	349	226	655	204	57	589	5	-	5
Port Costa CDP, Contra Costa County	232	108	50	48	10	16	36	-	-	-
Porterville city, Tulare County	37 983	11 884	6 310	14 662	3 073	2 054	13 206	1 632	1 123	509
Port Hueneme city, Ventura County	20 798	7 268	3 626	6 700	1 789	1 415	5 873	1 047	4	1 043
Portola city, Plumas County	2 206	899	433	687	81	106	650	21	21	-
Portola Hills CDP, Orange County	6 391	2 164	1 502	2 322	161	242	2 083	-	-	-
Portola Valley town, San Mateo County	4 392	1 700	1 176	1 175	104	237	1 004	70	36	34
Poway city, San Diego County	47 618	15 467	10 641	17 353	2 211	1 946	14 496	426	354	72
Prattville CDP, Plumas County	28	17	7	3	-	1	3	-	-	-
Prunedale CDP, Monterey County	16 348	5 440	3 595	5 123	1 296	894	4 181	84	-	84
Quail Valley CDP, Riverside County	1 639	484	256	657	146	96	596	-	-	-
Quartz Hill CDP, Los Angeles County	9 882	3 450	1 959	3 498	444	531	2 924	8	-	8
Quincy CDP, Plumas County	1 824	858	345	463	50	108	430	55	55	-
Rail Road Flat CDP, Calaveras County	549	240	115	122	23	49	102	-	-	-
Rainbow CDP, San Diego County	2 019	739	460	550	113	157	456	7	-	7
Raisin City CDP, Fresno County	165	42	27	60	32	4	52	-	-	-
Ramona CDP, San Diego County	15 566	5 021	3 016	5 481	1 013	1 035	4 717	125	-	125
Rancho Calaveras CDP, Calaveras County	4 177	1 470	1 050	1 303	204	150	1 146	5	5	-
Rancho Cordova CDP, Sacramento County	54 629	20 407	9 001	17 507	3 626	4 088	15 093	431	176	255
Rancho Cucamonga city, San Bernardino County	124 117	40 863	24 609	44 962	7 978	5 705	37 391	3 626	1 858	1 768
Rancho Mirage city, Riverside County	13 112	6 813	3 601	1 629	335	734	1 326	137	98	39
Rancho Murieta CDP, Sacramento County	4 193	1 783	1 312	901	90	107	775	-	-	-
Rancho Palos Verdes city, Los Angeles County	40 636	15 256	10 798	12 076	1 553	953	9 396	509	166	343
Rancho San Diego CDP, San Diego County	20 137	7 083	4 600	6 793	847	814	5 427	18	-	18
Rancho Santa Fe CDP, San Diego County	3 252	1 204	872	948	90	138	830	-	-	-
Rancho Santa Margarita city, Orange County	47 200	16 253	10 523	17 264	1 395	1 765	15 722	14	13	1
Rancho Tehama Reserve CDP, Tehama County	1 406	534	289	369	106	108	344	-	-	-
Randsburg CDP, Kern County	77	49	21	4	-	3	3	-	-	-
Red Bluff city, Tehama County	12 612	5 109	2 165	4 025	527	786	3 628	535	479	56
Redding city, Shasta County	78 488	32 103	15 435	22 903	3 038	5 009	20 321	2 377	1 216	1 161
Redlands city, San Bernardino County	61 625	23 593	11 933	19 427	3 508	3 164	16 260	1 966	541	1 425
Redondo Beach city, Los Angeles County	63 074	28 566	11 601	14 016	2 844	6 047	11 547	187	96	91
Redway CDP, Humboldt County	1 188	543	199	315	30	101	280	-	-	-
Redwood City city, San Mateo County	73 475	28 060	13 810	20 219	5 440	5 946	17 054	1 927	1 481	446
Reedley city, Fresno County	20 361	5 761	3 545	7 508	2 253	1 294	6 532	395	355	40
Rialto city, San Bernardino County	91 069	24 659	14 204	36 884	10 590	4 732	33 455	804	265	539
Richgrove CDP, Tulare County	2 723	561	400	1 315	338	109	1 168	-	-	-
Richmond city, Contra Costa County	97 588	34 625	14 023	30 885	11 207	6 848	26 584	1 628	953	675
Ridgecrest city, Kern County	24 618	9 826	5 128	7 709	928	1 027	7 088	309	89	220
Ridgemark CDP, San Benito County	2 741	1 110	793	669	76	93	561	-	-	-
Rio Dell city, Humboldt County	3 164	1 221	587	997	140	219	870	10	-	10
Rio del Mar CDP, Santa Cruz County	9 193	4 008	2 124	2 137	185	739	1 731	5	-	5
Rio Linda CDP, Sacramento County	10 408	3 461	1 873	3 497	852	725	3 076	58	24	34
Rio Vista city, Solano County	4 571	1 881	1 051	1 230	187	222	1 108	-	-	-

Table 10. **Household Relationship and Group Quarters Population: 2000**—Con.

[For information on confidentiality protection, nonsampling error, and definitions, see text]

State County Place	Household population							Group quarters population		
			Relationship to householder							
	Total	House-holder	Spouse	Child	Other relatives	Non-relatives	Under 18 years, child and other relatives	Total	Institution-alized population	Non-institution-alized population
PLACE—Con.										
Ripon city, San Joaquin County	10 035	3 368	2 227	3 697	440	303	3 196	111	111	-
Riverbank city, Stanislaus County	15 691	4 544	2 955	6 073	1 416	703	5 252	135	65	70
Riverdale CDP, Fresno County	2 407	728	487	953	165	74	839	9	-	9
Riverdale Park CDP, Stanislaus County	1 074	289	168	415	128	74	377	20	-	20
Riverside city, Riverside County	247 368	82 005	41 214	85 424	21 240	17 485	74 124	7 798	2 881	4 917
Rocklin city, Placer County	36 310	13 258	8 262	12 163	1 102	1 525	10 736	20	6	14
Rodeo CDP, Contra Costa County	8 654	2 882	1 526	3 027	777	442	2 475	63	25	38
Rohnert Park city, Sonoma County	41 135	15 503	7 239	12 247	2 079	4 067	10 375	1 101	-	1 101
Rolling Hills city, Los Angeles County	1 871	645	520	587	62	57	482	-	-	-
Rolling Hills Estates city, Los Angeles County	7 664	2 806	2 093	2 354	278	133	1 861	12	-	12
Rollingwood CDP, Contra Costa County	2 890	734	435	1 120	482	119	946	10	-	10
Romoland CDP, Riverside County	2 757	785	464	999	320	189	928	7	-	7
Rosamond CDP, Kern County	14 349	4 988	2 727	5 129	774	731	4 624	-	-	-
Rosedale CDP, Kern County	8 420	2 566	2 064	3 197	387	206	2 771	25	-	25
Roseland CDP, Sonoma County	6 213	1 847	887	2 115	718	646	1 935	156	-	156
Rosemead city, Los Angeles County	52 893	13 913	8 068	18 460	9 605	2 847	14 371	612	387	225
Rosemont CDP, Sacramento County	22 300	8 380	3 844	6 676	1 434	1 966	5 651	604	405	199
Roseville city, Placer County	78 993	30 783	17 573	24 035	2 817	3 785	20 966	928	713	215
Ross town, Marin County	2 235	761	548	796	37	93	698	94	-	94
Rossmoor CDP, Orange County	10 286	3 715	2 558	3 436	317	260	2 733	12	-	12
Round Mountain CDP, Shasta County	122	57	25	32	3	5	28	-	-	-
Round Valley CDP, Inyo County	278	115	63	78	4	18	76	-	-	-
Rowland Heights CDP, Los Angeles County	48 398	14 175	9 123	16 054	6 368	2 678	12 271	155	96	59
Rubidoux CDP, Riverside County	28 796	7 991	4 520	11 253	3 257	1 775	10 145	384	47	337
Running Springs CDP, San Bernardino County	4 967	1 903	1 069	1 535	187	273	1 324	158	-	158
Sacramento city, Sacramento County	398 016	154 581	59 302	122 814	32 145	29 174	107 669	9 002	4 831	4 171
St. Helena city, Napa County	5 898	2 380	1 173	1 756	322	267	1 475	52	44	8
Salida CDP, Stanislaus County	12 446	3 617	2 640	4 867	798	524	4 421	114	-	114
Salinas city, Monterey County	140 255	38 298	22 058	51 344	18 630	9 925	46 560	10 805	8 756	2 049
Salton City CDP, Imperial County	978	416	214	245	52	51	200	-	-	-
Salton Sea Beach CDP, Imperial County	392	200	88	70	19	15	65	-	-	-
San Andreas CDP, Calaveras County	2 457	1 097	460	661	89	150	601	158	157	1
San Anselmo town, Marin County	12 122	5 267	2 557	3 063	265	970	2 613	256	-	256
San Antonio Heights CDP, San Bernardino County	3 102	1 081	760	948	169	144	753	20	-	20
San Ardo CDP, Monterey County	501	157	74	178	61	31	174	-	-	-
San Bernardino city, San Bernardino County	179 552	56 330	25 315	68 450	18 159	11 298	62 833	5 849	3 765	2 084
San Bruno city, San Mateo County	39 944	14 677	7 601	11 714	3 402	2 550	9 056	221	122	99
San Buenaventura (Ventura) city, Ventura County	98 546	38 524	18 953	29 234	5 337	6 498	24 493	2 370	1 376	994
San Carlos city, San Mateo County	27 535	11 455	6 468	7 345	848	1 419	6 071	183	145	38
San Clemente city, Orange County	49 644	19 395	10 777	13 737	2 188	3 547	11 788	292	62	230
Sand City city, Monterey County	197	80	22	50	8	37	39	64	-	64
San Diego city, San Diego County	1 177 582	450 691	201 213	336 909	86 890	101 879	286 124	45 818	6 637	39 181
San Diego Country Estates CDP, San Diego County	9 262	2 992	2 394	3 347	290	239	2 879	-	-	-
San Dimas city, Los Angeles County	33 771	12 163	7 019	10 940	2 093	1 556	8 577	1 209	372	837
San Fernando city, Los Angeles County	23 518	5 774	3 414	9 096	3 604	1 630	7 888	46	-	46
San Francisco city, San Francisco County	756 976	329 700	104 310	147 203	70 222	105 541	108 744	19 757	4 200	15 557
San Gabriel city, Los Angeles County	39 049	12 587	6 805	11 978	5 325	2 354	9 196	755	681	74
Sanger city, Fresno County	18 791	5 220	2 988	7 416	2 152	1 015	6 308	140	123	17
San Geronimo CDP, Marin County	430	174	89	104	11	52	72	6	-	6
San Jacinto city, Riverside County	23 589	8 314	4 334	8 046	1 706	1 189	7 263	190	30	160
San Joaquin city, Fresno County	3 270	702	498	1 497	420	153	1 318	-	-	-
San Joaquin Hills CDP, Orange County	2 959	1 376	685	700	52	146	639	-	-	-
San Jose city, Santa Clara County	884 079	276 598	155 000	274 074	104 822	73 585	228 969	10 864	3 846	7 018
San Juan Bautista city, San Benito County	1 549	567	284	509	77	112	419	-	-	-
San Juan Capistrano city, Orange County	33 400	10 930	6 850	10 635	2 618	2 367	9 104	426	305	121
San Leandro city, Alameda County	78 625	30 642	14 437	21 850	7 109	4 587	17 244	827	517	310
San Lorenzo CDP, Alameda County	21 898	7 500	4 354	6 932	1 973	1 139	5 383	-	-	-
San Lucas CDP, Monterey County	419	90	62	195	47	25	180	-	-	-
San Luis Obispo city, San Luis Obispo County	42 312	18 639	5 840	7 348	1 147	9 338	6 101	1 862	362	1 500
San Marcos city, San Diego County	54 829	18 111	10 609	17 514	4 425	4 170	15 552	148	15	133
San Marino city, Los Angeles County	12 938	4 266	3 201	4 505	715	251	3 406	7	-	7
San Martin CDP, Santa Clara County	4 161	1 210	813	1 368	470	300	1 117	69	-	69
San Mateo city, San Mateo County	91 166	37 338	17 509	22 719	6 454	7 146	18 284	1 316	609	707
San Miguel CDP, San Luis Obispo County	1 420	468	245	505	96	106	463	7	-	7
San Pablo city, Contra Costa County	29 750	9 051	4 027	10 557	4 028	2 087	9 339	465	367	98
San Rafael city, Marin County	54 043	22 371	9 901	12 335	3 211	6 225	10 478	2 020	1 083	937
San Ramon city, Contra Costa County	44 637	16 944	10 468	13 843	1 419	1 963	11 664	85	47	38
Santa Ana city, Orange County	332 353	73 002	44 205	118 430	60 024	36 692	109 479	5 624	3 482	2 142
Santa Barbara city, Santa Barbara County	87 808	35 605	14 163	20 668	6 254	11 118	17 629	4 517	477	4 040
Santa Clara city, Santa Clara County	99 574	38 526	18 633	24 790	8 076	9 549	19 992	2 787	459	2 328
Santa Clarita city, Los Angeles County	149 695	50 787	30 987	52 376	7 677	7 868	44 990	1 393	370	1 023
Santa Cruz city, Santa Cruz County	49 959	20 442	7 562	10 841	2 193	8 921	9 137	4 634	373	4 261
Santa Fe Springs city, Los Angeles County	16 197	4 834	2 610	5 775	2 265	713	4 771	1 241	918	323
Santa Maria city, Santa Barbara County	75 261	22 146	12 499	26 062	8 986	5 568	23 675	2 162	1 438	724
Santa Monica city, Los Angeles County	81 568	44 497	12 216	14 900	3 054	6 901	11 978	2 516	941	1 575
Santa Paula city, Ventura County	28 355	8 136	4 806	10 163	3 430	1 820	8 785	243	129	114
Santa Rosa city, Sonoma County	143 789	56 036	26 265	39 737	9 004	12 747	34 354	3 806	1 558	2 248
Santa Venetia CDP, Marin County	4 059	1 646	806	951	243	413	769	239	168	71
Santa Ynez CDP, Santa Barbara County	4 530	1 627	1 106	1 363	200	234	1 164	54	10	44
Santee city, San Diego County	51 932	18 470	10 660	17 546	2 457	2 799	14 618	1 043	899	144
Saratoga city, Santa Clara County	29 592	10 450	7 835	9 284	1 229	794	7 705	251	215	36
Sausalito city, Marin County	7 318	4 254	1 440	686	107	831	533	12	-	12
Scotts Valley city, Santa Cruz County	10 933	4 273	2 493	3 302	281	584	2 900	452	205	247
Seal Beach city, Orange County	23 903	13 048	4 981	4 123	632	1 119	3 178	254	213	41
Searles Valley CDP, San Bernardino County	1 885	738	364	636	68	79	573	-	-	-

Table 10. **Household Relationship and Group Quarters Population: 2000**—Con.

[For information on confidentiality protection, nonsampling error, and definitions, see text]

State County Place	Household population							Group quarters population		
			Relationship to householder							
	Total	House-holder	Spouse	Child	Other relatives	Non-relatives	Under 18 years, child and other relatives	Total	Institution-alized population	Non-institution-alized population
PLACE—Con.										
Seaside city, Monterey County	31 593	9 833	5 386	10 194	3 575	2 605	9 278	103	28	75
Sebastopol city, Sonoma County	7 563	3 250	1 348	2 190	262	513	1 793	211	172	39
Sedco Hills CDP, Riverside County	3 078	1 036	522	1 007	297	216	889	-	-	-
Seeley CDP, Imperial County	1 624	438	291	687	151	57	615	-	-	-
Selma city, Fresno County	19 314	5 596	3 206	7 221	2 116	1 175	6 270	130	121	9
Seven Trees CDP, Santa Clara County	1 666	403	206	562	327	168	460	-	-	-
Shackelford CDP, Stanislaus County	5 170	1 363	672	2 111	644	380	1 905	-	-	-
Shafter city, Kern County	12 089	3 293	2 033	4 950	1 249	564	4 547	647	541	106
Shandon CDP, San Luis Obispo County	979	267	182	362	103	65	329	7	-	7
Shasta Lake city, Shasta County	8 956	3 391	1 644	2 828	500	593	2 488	52	14	38
Shaver Lake CDP, Fresno County	705	303	212	147	17	26	131	-	-	-
Shingle Springs CDP, El Dorado County	2 623	951	559	870	121	122	757	20	-	20
Shingletown CDP, Shasta County	2 222	913	569	563	86	91	492	-	-	-
Shoshone CDP, Inyo County	52	26	14	7	1	4	6	-	-	-
Sierra Madre city, Los Angeles County	10 451	4 756	2 254	2 486	394	561	1 972	127	54	73
Signal Hill city, Los Angeles County	9 279	3 621	1 331	2 724	849	754	2 416	54	48	6
Simi Valley city, Ventura County	110 551	36 421	23 258	37 597	6 698	6 577	30 936	800	163	637
Solana Beach city, San Diego County	12 945	5 754	2 723	2 736	530	1 202	2 275	34	14	20
Soledad city, Monterey County	11 212	2 472	1 728	4 451	1 840	721	4 039	51	51	-
Solvang city, Santa Barbara County	5 172	2 185	1 163	1 340	267	217	1 160	160	149	11
Sonoma city, Sonoma County	9 037	4 373	1 860	2 027	295	482	1 658	91	77	14
Sonora city, Tuolumne County	4 224	2 051	681	1 009	142	341	869	199	171	28
Soquel CDP, Santa Cruz County	5 050	2 043	839	1 436	213	519	1 207	31	-	31
Soulsbyville CDP, Tuolumne County	1 729	674	396	525	55	79	451	-	-	-
South Dos Palos CDP, Merced County	1 385	342	178	609	193	63	564	-	-	-
South El Monte city, Los Angeles County	21 126	4 620	2 818	7 908	4 052	1 728	6 843	18	-	18
South Gate city, Los Angeles County	96 234	23 213	13 843	39 110	14 579	5 489	33 616	141	61	80
South Lake Tahoe city, El Dorado County	23 481	9 410	3 701	6 426	1 433	2 511	5 779	128	105	23
South Oroville CDP, Butte County	7 609	2 491	1 150	2 839	617	512	2 599	86	-	86
South Pasadena city, Los Angeles County	24 105	10 477	4 444	6 784	1 085	1 315	5 430	187	122	65
South San Francisco city, San Mateo County	60 109	19 677	10 977	18 721	7 006	3 728	14 360	443	148	295
South San Gabriel CDP, Los Angeles County	7 369	2 091	1 205	2 508	1 213	352	1 876	226	137	89
South San Jose Hills CDP, Los Angeles County	20 207	3 984	2 685	7 459	4 115	1 964	6 580	11	-	11
South Taft CDP, Kern County	1 898	629	293	677	159	140	642	-	-	-
South Whittier CDP, Los Angeles County	54 947	14 673	8 884	20 680	7 154	3 556	17 685	246	5	241
South Woodbridge CDP, San Joaquin County	2 804	891	574	1 048	184	107	933	21	-	21
South Yuba City CDP, Sutter County	12 587	4 026	2 841	4 297	1 054	369	3 682	64	52	12
Spreckels CDP, Monterey County	485	171	97	160	23	34	137	-	-	-
Spring Garden CDP, Plumas County	55	23	11	15	1	5	12	-	-	-
Spring Valley CDP, San Diego County	26 501	9 129	5 000	9 012	1 677	1 683	7 574	162	49	113
Springville CDP, Tulare County	1 109	544	210	265	35	55	233	-	-	-
Squaw Valley CDP, Fresno County	2 689	1 025	655	728	158	123	605	2	-	2
Squirrel Mountain Valley CDP, Kern County	498	218	151	104	17	8	87	-	-	-
Stallion Springs CDP, Kern County	1 522	586	410	442	48	36	398	-	-	-
Stanford CDP, Santa Clara County	7 134	3 207	1 242	999	66	1 620	897	6 181	-	6 181
Stanton city, Orange County	36 885	10 767	5 410	12 378	5 057	3 273	10 990	518	278	240
Stinson Beach CDP, Marin County	741	374	152	149	11	55	123	10	-	10
Stockton city, San Joaquin County	238 455	78 556	37 779	86 460	21 489	14 171	76 930	5 316	1 739	3 577
Storrie CDP, Plumas County	5	3	2	-	-	-	-	-	-	-
Stratford CDP, Kings County	1 264	292	217	547	163	45	501	-	-	-
Strathmore CDP, Tulare County	2 584	678	408	1 067	315	116	974	-	-	-
Strawberry CDP, Marin County	5 053	2 435	1 008	1 119	101	390	977	249	-	249
Suisun City city, Solano County	26 024	7 987	4 980	9 566	2 176	1 315	8 246	94	61	33
Summerland CDP, Santa Barbara County	1 545	715	302	259	64	205	218	-	-	-
Sun City CDP, Riverside County	17 396	8 750	4 606	3 033	513	494	2 485	377	182	195
Sunnyside-Tahoe City CDP, Placer County	1 761	789	299	318	17	338	278	-	-	-
Sunnyslope CDP, Riverside County	4 303	1 086	772	1 696	543	206	1 485	134	134	-
Sunnyvale city, Santa Clara County	130 885	52 539	26 287	32 031	9 066	10 962	26 461	875	499	376
Sunol CDP, Alameda County	1 332	483	320	387	72	70	297	-	-	-
Sunol-Midtown CDP, Santa Clara County	747	243	87	211	96	110	191	1	1	-
Susanville city, Lassen County	8 740	3 516	1 632	2 817	279	496	2 607	4 801	4 772	29
Sutter CDP, Sutter County	2 885	922	603	1 100	131	129	958	-	-	-
Sutter Creek city, Amador County	2 302	1 025	525	590	64	98	519	1	-	1
Taft city, Kern County	5 841	2 233	1 203	1 779	296	330	1 573	559	470	89
Taft Heights CDP, Kern County	1 865	676	351	617	100	121	572	-	-	-
Taft Mosswood CDP, San Joaquin County	1 375	341	168	590	191	85	504	13	13	-
Tahoe Vista CDP, Placer County	1 668	670	328	406	72	192	346	-	-	-
Talmage CDP, Mendocino County	939	327	161	330	48	73	289	202	-	202
Tamalpais-Homestead Valley CDP, Marin County	10 636	4 558	2 347	2 487	203	1 041	2 117	55	-	55
Tara Hills CDP, Contra Costa County	5 308	1 792	1 028	1 688	498	302	1 337	24	-	24
Taylorsville CDP, Plumas County	154	75	38	30	5	6	26	-	-	-
Tecopa CDP, Inyo County	99	60	17	13	3	6	10	-	-	-
Tehachapi city, Kern County	6 558	2 533	1 203	2 219	330	273	1 983	4 399	4 381	18
Tehama city, Tehama County	432	179	98	113	22	20	96	-	-	-
Temecula city, Riverside County	57 694	18 293	12 592	22 115	2 460	2 234	19 739	22	-	22
Temelec CDP, Sonoma County	1 546	989	413	53	17	74	3	10	-	10
Temple City city, Los Angeles County	32 866	11 338	6 435	10 523	3 188	1 382	7 874	511	413	98
Templeton CDP, San Luis Obispo County	4 607	1 548	1 012	1 745	147	155	1 561	80	80	-
Tennant CDP, Siskiyou County	63	34	13	12	1	3	8	-	-	-
Terra Bella CDP, Tulare County	3 460	779	556	1 455	512	158	1 293	6	-	6
Thermalito CDP, Butte County	5 979	2 143	1 081	1 986	417	352	1 739	66	5	61
Thousand Oaks city, Ventura County	115 054	41 793	26 063	36 075	4 939	6 184	29 859	1 951	270	1 681
Thousand Palms CDP, Riverside County	5 107	1 912	989	1 419	457	330	1 290	13	-	13
Three Rivers CDP, Tulare County	2 242	985	541	539	73	104	465	6	-	6
Tiburon town, Marin County	8 560	3 712	2 054	2 163	172	459	1 871	106	45	61
Tierra Buena CDP, Sutter County	4 580	1 598	1 097	1 411	278	196	1 188	7	-	7
Tipton CDP, Tulare County	1 790	473	297	714	230	76	675	-	-	-
Tobin CDP, Plumas County	11	8	1	2	-	-	2	-	-	-

Table 10. **Household Relationship and Group Quarters Population: 2000**—Con.

[For information on confidentiality protection, nonsampling error, and definitions, see text]

State County Place	Household population							Group quarters population		
			Relationship to householder							
	Total	House-holder	Spouse	Child	Other relatives	Non-relatives	Under 18 years, child and other relatives	Total	Institution-alized population	Non-institution-alized population
PLACE—Con.										
Tomales CDP, Marin County	176	73	27	51	8	17	45	34	-	34
Toro Canyon CDP, Santa Barbara County	1 693	698	378	413	72	132	330	4	-	4
Torrance city, Los Angeles County	136 697	54 542	28 437	40 204	7 393	6 121	31 314	1 249	686	563
Tracy city, San Joaquin County	56 584	17 620	11 450	21 489	3 627	2 398	19 266	345	153	192
Tranquillity CDP, Fresno County	813	236	157	298	93	29	263	-	-	-
Traver CDP, Tulare County	732	173	110	284	90	75	267	-	-	-
Trinidad city, Humboldt County	311	168	62	44	4	33	35	-	-	-
Truckee town, Nevada County	13 823	5 149	2 996	3 998	436	1 244	3 635	41	33	8
Tulare city, Tulare County	43 547	13 543	7 573	16 511	3 582	2 338	14 707	447	214	233
Tulelake city, Siskiyou County	1 020	358	195	393	46	28	357	-	-	-
Tuolumne City CDP, Tuolumne County	1 847	736	336	558	103	114	495	18	-	18
Tupman CDP, Kern County	227	66	35	94	20	12	82	-	-	-
Turlock city, Stanislaus County	53 730	18 408	10 088	18 617	3 744	2 873	15 954	2 080	504	1 576
Tustin city, Orange County	67 086	23 831	11 961	20 211	5 811	5 272	17 657	418	35	383
Tustin Foothills CDP, Orange County	23 933	8 269	6 133	7 514	1 109	908	5 883	111	7	104
Twain CDP, Plumas County	87	42	20	13	1	11	10	-	-	-
Twain Harte CDP, Tuolumne County	2 586	1 120	621	624	73	148	529	-	-	-
Twentynine Palms city, San Bernardino County	14 720	5 653	2 816	4 714	651	886	4 464	44	16	28
Twentynine Palms Base CDP, San Bernardino County	3 104	912	862	1 288	26	16	1 279	5 309	-	5 309
Twin Lakes CDP, Santa Cruz County	5 396	2 409	724	1 024	315	924	905	137	93	44
Ukiah city, Mendocino County	14 763	5 985	2 407	4 455	869	1 047	3 926	734	549	185
Union City city, Alameda County	66 527	18 642	12 418	22 972	9 107	3 388	18 191	342	215	127
Upland city, San Bernardino County	67 808	24 551	13 055	22 071	4 436	3 695	18 263	585	316	269
Upper Lake CDP, Lake County	974	389	181	291	59	54	258	15	-	15
Vacaville city, Solano County	79 407	28 105	16 027	26 835	4 032	4 408	23 291	9 218	9 149	69
Valinda CDP, Los Angeles County	21 744	4 753	3 153	8 183	4 167	1 488	7 172	32	-	32
Vallecito CDP, Calaveras County	427	183	99	104	16	25	91	-	-	-
Vallejo city, Solano County	115 015	39 601	19 452	37 347	11 768	6 847	31 284	1 745	819	926
Valle Vista CDP, Riverside County	10 454	4 510	2 428	2 607	507	402	2 286	34	-	34
Valley Acres CDP, Kern County	512	183	123	165	26	15	152	-	-	-
Valley Center CDP, San Diego County	7 267	2 415	1 652	2 432	396	372	2 067	56	17	39
Valley Ranch CDP, Plumas County	92	42	37	11	-	2	6	-	-	-
Valley Springs CDP, Calaveras County	2 560	960	591	775	127	107	676	-	-	-
Val Verde CDP, Los Angeles County	1 472	424	247	571	101	129	481	-	-	-
Vandenberg AFB CDP, Santa Barbara County	5 683	1 707	1 489	2 356	56	75	2 321	468	2	466
Vandenberg Village CDP, Santa Barbara County	5 732	2 304	1 494	1 505	230	199	1 241	70	64	6
Vernon city, Los Angeles County	91	25	23	37	4	2	33	-	-	-
Victorville city, San Bernardino County	63 359	20 893	11 346	23 210	4 672	3 238	21 225	670	406	264
View Park-Windsor Hills CDP, Los Angeles County	10 913	4 539	1 921	2 935	1 033	485	2 114	45	-	45
Villa Park city, Orange County	5 978	1 950	1 600	2 013	300	115	1 466	21	-	21
Vincent CDP, Los Angeles County	15 085	3 804	2 412	5 734	2 212	923	4 884	12	6	6
Vine Hill CDP, Contra Costa County	3 236	1 144	560	1 014	262	256	855	24	24	-
Vineyard CDP, Sacramento County	10 037	3 267	2 258	3 600	511	401	3 222	72	6	66
Visalia city, Tulare County	89 943	30 883	16 948	31 618	5 619	4 875	27 892	1 622	893	729
Vista city, San Diego County	87 591	28 877	15 498	28 745	7 324	7 147	25 687	2 266	1 262	1 004
Waldon CDP, Contra Costa County	5 108	3 086	817	581	121	503	478	25	-	25
Wallace CDP, Calaveras County	220	87	56	55	7	15	47	-	-	-
Walnut city, Los Angeles County	29 964	8 260	6 367	11 149	3 290	898	8 221	40	24	16
Walnut Creek city, Contra Costa County	63 332	30 301	13 838	13 749	1 949	3 495	11 148	964	513	451
Walnut Grove CDP, Sacramento County	669	245	106	207	78	33	169	-	-	-
Walnut Park CDP, Los Angeles County	16 165	3 610	2 257	6 237	3 064	997	5 260	15	-	15
Wasco city, Kern County	15 044	3 971	2 473	6 384	1 587	629	5 705	6 219	6 201	18
Waterford city, Stanislaus County	6 907	1 990	1 265	2 768	519	365	2 452	17	-	17
Watsonville city, Santa Cruz County	43 712	11 381	6 405	16 396	6 125	3 405	14 559	553	223	330
Weaverville CDP, Trinity County	3 473	1 513	713	947	115	185	837	81	64	17
Weed city, Siskiyou County	2 854	1 184	504	858	117	191	741	124	44	80
Weedpatch CDP, Kern County	2 726	634	374	1 201	344	173	1 103	-	-	-
Weldon CDP, Kern County	2 387	1 087	557	529	127	87	481	-	-	-
West Athens CDP, Los Angeles County	9 099	2 573	1 168	3 463	1 320	575	3 052	2	-	2
West Bishop CDP, Inyo County	2 805	1 143	791	714	91	66	632	2	-	2
West Carson CDP, Los Angeles County	20 374	7 156	3 765	6 085	2 320	1 048	4 660	764	667	97
West Compton CDP, Los Angeles County	5 421	1 535	687	1 946	882	371	1 710	14	-	14
West Covina city, Los Angeles County	104 272	31 411	18 293	36 166	12 921	5 481	29 129	808	195	613
Westhaven-Moonstone CDP, Humboldt County	1 044	453	212	248	23	108	199	-	-	-
West Hollywood city, Los Angeles County	35 486	23 120	3 798	2 935	1 102	4 531	1 991	230	-	230
Westlake Village city, Los Angeles County	8 359	3 270	2 153	2 436	232	268	1 974	9	6	3
Westley CDP, Stanislaus County	609	139	106	291	60	13	248	138	-	138
West Menlo Park CDP, San Mateo County	3 615	1 420	818	1 048	85	244	912	14	-	14
Westminster city, Orange County	87 655	26 406	15 409	28 314	11 485	6 041	22 225	552	203	349
West Modesto CDP, Stanislaus County	6 070	1 728	858	2 223	807	454	2 025	26	-	26
Westmont CDP, Los Angeles County	31 527	9 255	3 134	12 697	4 341	2 100	11 572	96	7	89
Westmorland city, Imperial County	2 131	625	350	878	214	64	752	-	-	-
West Point CDP, Calaveras County	742	305	142	194	41	60	168	4	4	-
West Puente Valley CDP, Los Angeles County	22 578	4 834	3 250	8 063	4 981	1 450	6 897	11	-	11
West Sacramento city, Yolo County	31 409	11 404	5 159	10 620	2 377	1 849	9 228	206	112	94
West Whittier-Los Nietos CDP, Los Angeles County	25 067	6 720	4 010	9 254	3 783	1 300	7 586	62	47	15
Westwood CDP, Lassen County	1 998	795	369	648	75	111	615	-	-	-
Wheatland city, Yuba County	2 275	785	411	842	132	105	731	-	-	-
Whitehawk CDP, Plumas County	96	49	40	6	-	1	3	-	-	-
Whittier city, Los Angeles County	81 332	28 271	14 852	27 393	6 480	4 336	22 744	2 348	1 159	1 189
Wildomar CDP, Riverside County	13 995	4 572	3 080	4 794	918	631	4 130	69	-	69
Wilkerson CDP, Inyo County	562	234	133	144	27	24	129	-	-	-
Williams city, Colusa County	3 420	924	612	1 398	361	125	1 180	250	91	159
Willits city, Mendocino County	4 947	1 935	778	1 591	281	362	1 402	126	56	70
Willowbrook CDP, Los Angeles County	33 632	8 476	3 603	13 304	5 917	2 332	12 204	506	32	474

Table 10. **Household Relationship and Group Quarters Population: 2000**—Con.

[For information on confidentiality protection, nonsampling error, and definitions, see text]

State County Place	Household population							Group quarters population		
			Relationship to householder							
	Total	House-holder	Spouse	Child	Other relatives	Non-relatives	Under 18 years, child and other relatives	Total	Institution-alized population	Non-institution-alized population
PLACE—Con.										
Willow Creek CDP, Humboldt County	1 743	772	385	408	81	97	377	-	-	-
Willows city, Glenn County	6 039	2 134	1 112	2 180	343	270	1 978	181	181	-
Wilton CDP, Sacramento County	4 514	1 519	1 133	1 385	296	181	1 132	37	-	37
Winchester CDP, Riverside County	2 155	741	407	670	179	158	585	-	-	-
Windsor town, Sonoma County	22 653	7 589	4 843	7 718	1 308	1 195	6 857	91	24	67
Winter Gardens CDP, San Diego County	19 649	7 218	3 803	6 126	1 081	1 421	5 129	122	12	110
Winterhaven CDP, Imperial County	529	183	76	202	46	22	181	-	-	-
Winters city, Yolo County	6 119	1 907	1 222	2 335	399	256	2 001	6	-	6
Winton CDP, Merced County	8 832	2 343	1 416	3 769	875	429	3 380	-	-	-
Wofford Heights CDP, Kern County	2 256	1 162	537	364	75	118	320	20	20	-
Woodacre CDP, Marin County	1 393	548	303	373	48	121	316	-	-	-
Woodcrest CDP, Riverside County	8 202	2 550	1 842	2 829	576	405	2 224	140	-	140
Woodlake city, Tulare County	6 642	1 777	1 021	2 809	693	342	2 457	9	9	-
Woodland city, Yolo County	48 361	16 751	9 187	16 332	3 574	2 517	14 248	790	451	339
Woodside town, San Mateo County	5 346	1 949	1 341	1 482	173	401	1 229	6	-	6
Woodville CDP, Tulare County	1 672	371	224	747	256	74	654	6	-	6
Wrightwood CDP, San Bernardino County	3 837	1 486	880	1 190	122	159	1 077	-	-	-
Yorba Linda city, Orange County	58 783	19 252	13 917	21 395	2 446	1 773	17 095	135	6	129
Yosemite Lakes CDP, Madera County	4 155	1 534	1 129	1 182	203	107	1 032	5	5	-
Yosemite Valley CDP, Mariposa County	210	104	45	52	-	9	52	55	-	55
Yountville town, Napa County	2 044	1 048	440	387	54	115	319	872	801	71
Yreka city, Siskiyou County	7 070	3 114	1 365	1 977	265	349	1 785	220	191	29
Yuba City city, Sutter County	35 842	13 290	6 329	11 704	2 364	2 155	10 366	916	701	215
Yucaipa city, San Bernardino County	40 635	15 193	8 234	13 133	2 214	1 861	11 372	572	430	142
Yucca Valley town, San Bernardino County	16 554	6 949	3 276	4 570	847	912	4 115	311	79	232

Table 11. **Housing Occupancy and Tenure: 2000**

[For information on confidentiality protection, nonsampling error, and definitions, see text]

State County County Subdivision Place	Total housing units	Occupied housing units						Vacant housing units				
		Total	Owner occupied		Renter occupied	Average household size		Total	For seasonal, recreational, or occasional use	Vacancy rate		
			Number	Percent of occupied housing units		Owner-occupied units	Renter-occupied units			Available housing	Home-owner	Rental
The State	**12 214 549**	**11 502 870**	**6 546 334**	**56.9**	**4 956 536**	**2.93**	**2.79**	**711 679**	**236 857**	**2.4**	**1.4**	**3.7**
Alameda County	540 183	523 366	286 277	54.7	237 089	2.86	2.52	16 817	1 669	1.5	0.7	2.5
Alameda CCD	31 644	30 226	14 486	47.9	15 740	2.50	2.22	1 418	143	1.5	0.5	2.4
Alameda city	31 644	30 226	14 486	47.9	15 740	2.50	2.22	1 418	143	1.5	0.5	2.4
Berkeley CCD	54 123	51 966	22 764	43.8	29 202	2.41	2.00	2 157	275	1.8	0.7	2.7
Albany city	7 248	7 011	3 550	50.6	3 461	2.48	2.20	237	16	1.6	0.7	2.6
Berkeley city	46 875	44 955	19 214	42.7	25 741	2.40	1.98	1 920	259	1.9	0.7	2.8
Fremont CCD	101 118	99 511	66 367	66.7	33 144	3.20	2.93	1 607	215	0.9	0.5	1.6
Fremont city	69 452	68 237	44 033	64.5	24 204	3.08	2.73	1 215	175	1.0	0.6	1.7
Hayward city (part)	-	-	-	(X)	-	-	-	-	-	(X)	(X)	(X)
Newark city	13 150	12 992	9 175	70.6	3 817	3.22	3.37	158	24	0.6	0.4	1.2
Union City city (part)	18 504	18 270	13 148	72.0	5 122	3.60	3.56	234	16	0.7	0.5	1.3
Hayward CCD	125 386	122 610	71 966	58.7	50 644	2.88	2.74	2 776	241	1.3	0.6	2.2
Ashland CDP	7 372	7 223	2 593	35.9	4 630	2.96	2.77	149	12	1.1	0.7	1.3
Castro Valley CDP	22 003	21 606	15 053	69.7	6 553	2.67	2.39	397	37	0.9	0.6	1.7
Cherryland CDP	4 823	4 658	1 559	33.5	3 099	2.90	2.86	165	9	2.0	1.2	2.5
Fairview CDP	3 351	3 281	2 743	83.6	538	2.81	2.96	70	8	1.1	0.8	3.1
Hayward city (part)	45 919	44 801	23 822	53.2	20 979	3.13	3.02	1 118	79	1.5	0.6	2.6
Oakland city (part)	3	3	3	100.0	-	2.33	-	-	-	-	-	(X)
San Leandro city (part)	31 334	30 642	18 569	60.6	12 073	2.70	2.36	692	86	1.2	0.6	2.2
San Lorenzo CDP	7 609	7 500	5 942	79.2	1 558	2.91	2.96	109	4	0.8	0.5	2.0
Sunol CDP (part)	9	9	3	33.3	6	1.67	3.00	-	-	-	-	-
Union City city (part)	373	372	143	38.4	229	2.87	2.66	1	-	0.3	0.7	-
Livermore-Pleasanton CCD	62 274	60 487	43 283	71.6	17 204	2.85	2.46	1 787	300	1.4	0.5	3.7
Dublin city	9 872	9 325	6 049	64.9	3 276	2.80	2.37	547	36	3.4	0.7	8.1
Hayward city (part)	3	3	2	66.7	1	3.50	3.00	-	-	-	-	-
Livermore city	26 610	26 123	18 851	72.2	7 272	2.86	2.65	487	65	0.9	0.4	2.0
Pleasanton city	23 968	23 311	17 099	73.4	6 212	2.87	2.30	657	169	1.2	0.5	3.2
Sunol CDP (part)	494	474	361	76.2	113	2.87	2.41	20	3	1.9	2.2	0.9
Oakland CCD	165 638	158 566	67 411	42.5	91 155	2.75	2.47	7 072	495	2.0	1.0	2.7
Emeryville city	4 274	3 975	1 476	37.1	2 499	1.61	1.78	299	87	2.7	1.2	3.6
Oakland city (part)	157 505	150 787	62 486	41.4	88 301	2.76	2.49	6 718	395	2.0	1.0	2.7
Piedmont city	3 859	3 804	3 449	90.7	355	2.90	2.66	55	13	0.4	0.2	2.5
San Leandro city (part)	-	-	-	(X)	-	-	-	-	-	(X)	(X)	(X)
Alpine County	1 514	483	330	68.3	153	2.49	2.51	1 031	925	3.4	0.9	8.4
Markleeville CCD	1 514	483	330	68.3	153	2.49	2.51	1 031	925	3.4	0.9	8.4
Alpine Village CDP	66	54	39	72.2	15	2.67	2.07	12	9	1.8	2.5	-
Bear Valley CDP	431	67	40	59.7	27	2.23	1.63	364	363	-	-	-
Kirkwood CDP	82	19	3	15.8	16	3.00	5.44	63	59	-	-	-
Markleeville CDP	173	92	63	68.5	29	2.13	2.17	81	69	11.5	3.1	25.6
Mesa Vista CDP	85	72	61	84.7	11	2.62	2.00	13	10	-	-	-
Amador County	15 035	12 759	9 629	75.5	3 130	2.38	2.44	2 276	1 630	2.5	1.9	4.4
Ione CCD	2 573	2 362	1 644	69.6	718	2.64	2.54	211	83	2.7	2.1	4.0
Ione city	1 155	1 081	662	61.2	419	2.68	2.68	74	12	3.7	2.9	5.0
Sutter Creek city (part)	423	400	231	57.8	169	2.30	2.04	23	7	0.5	-	1.2
Jackson CCD	3 211	2 922	1 947	66.6	975	2.30	2.31	289	171	1.7	1.0	3.1
Jackson city	1 859	1 746	983	56.3	763	2.12	2.15	113	43	1.5	0.8	2.4
Sutter Creek city (part)	-	-	-	(X)	-	-	-	-	-	(X)	(X)	(X)
Pine Grove-Silver Lake CCD	5 548	4 201	3 515	83.7	686	2.26	2.54	1 347	1 140	2.8	2.2	5.6
Sutter Creek-Plymouth CCD	3 703	3 274	2 523	77.1	751	2.42	2.42	429	236	2.8	2.1	5.4
Amador City city	91	85	56	65.9	29	2.39	2.14	6	5	-	-	-
Plymouth city	457	392	253	64.5	139	2.41	2.66	65	34	5.5	1.9	11.5
Sutter Creek city (part)	683	625	372	59.5	253	2.33	2.21	58	21	3.7	2.6	5.2
Butte County	85 523	79 566	48 336	60.7	31 230	2.48	2.48	5 957	1 350	3.3	2.1	5.2
Biggs CCD	1 274	1 165	882	75.7	283	2.93	2.98	109	20	3.8	2.5	7.5
Biggs city	613	571	425	74.4	146	3.11	3.23	42	2	5.1	4.1	8.2
Chico CCD	37 494	36 123	17 501	48.4	18 622	2.54	2.35	1 371	129	2.1	1.5	2.7
Chico city (part)	24 127	23 280	9 386	40.3	13 894	2.53	2.36	847	66	2.2	1.7	2.6
Durham CDP (part)	130	125	108	86.4	17	2.70	2.24	5	1	-	-	-
Durham CCD	1 908	1 814	1 294	71.3	520	2.75	2.65	94	35	0.8	0.3	1.9
Durham CDP (part)	1 856	1 789	1 288	72.0	501	2.75	2.65	67	10	0.8	0.3	2.0
Feather Falls CCD	2 657	2 036	1 652	81.1	384	2.30	2.51	621	356	6.3	4.3	13.9
Concow CDP	571	459	367	80.0	92	2.36	2.48	112	48	4.6	4.7	4.2
Paradise town (part)	-	-	-	(X)	-	-	-	-	-	(X)	(X)	(X)
Gridley CCD	3 563	3 346	2 077	62.1	1 269	2.80	3.01	217	18	3.6	2.0	6.0
Gridley city	1 963	1 841	1 051	57.1	790	2.90	2.80	122	7	4.2	2.2	6.6
Oroville CCD	14 905	13 525	8 708	64.4	4 817	2.46	2.86	1 380	172	5.8	2.6	11.0
Oroville city (part)	5 419	4 881	2 082	42.7	2 799	2.40	2.57	538	24	7.9	3.7	10.7
Oroville East CDP (part)	4 073	3 704	3 223	87.0	481	2.30	2.56	369	102	3.6	2.3	11.7
Palermo CDP (part)	2	2	1	50.0	1	3.00	3.00	-	-	-	-	-
South Oroville CDP	2 731	2 491	1 631	65.5	860	2.77	3.60	240	11	6.0	2.8	11.5
Thermalito CDP	2 327	2 143	1 558	72.7	585	2.54	3.45	184	14	4.7	2.0	11.4
Palermo CCD	3 044	2 769	2 131	77.0	638	2.74	3.05	275	50	3.7	1.8	9.8
Oroville city (part)	-	-	-	(X)	-	-	-	-	-	(X)	(X)	(X)
Oroville East CDP (part)	5	5	3	60.0	2	2.67	6.00	-	-	-	-	-
Palermo CDP (part)	2 163	1 987	1 541	77.6	446	2.81	3.07	176	24	3.5	1.1	11.2
Paradise CCD	20 678	18 788	14 091	75.0	4 697	2.29	2.35	1 890	570	3.6	2.3	7.2
Chico city (part)	259	196	100	51.0	96	2.45	1.82	63	3	9.7	13.0	5.9
Magalia CDP	4 752	4 395	3 620	82.4	775	2.26	2.92	357	75	2.6	2.0	5.4
Paradise town (part)	12 374	11 591	8 215	70.9	3 376	2.23	2.21	783	94	3.6	2.5	6.2
Calaveras County	22 946	16 469	12 967	78.7	3 502	2.42	2.51	6 477	5 440	3.0	2.1	6.2
Angels City CCD	5 307	4 427	3 300	74.5	1 127	2.36	2.44	880	575	3.3	2.7	5.1
Angels City city	1 422	1 286	869	67.6	417	2.28	2.46	136	42	4.7	3.3	7.3
Copperopolis CDP	1 374	959	778	81.1	181	2.40	2.76	415	345	3.9	3.2	6.7
Murphys CDP (part)	1 092	945	691	73.1	254	2.17	2.21	147	85	2.4	1.7	4.2
Vallecito CDP	195	183	136	74.3	47	2.39	2.17	12	6	1.6	1.4	2.1
San Andreas CCD	7 779	7 099	5 651	79.6	1 448	2.58	2.57	680	335	2.3	1.7	4.5
Mokelumne Hill CDP	362	340	233	68.5	107	2.22	2.40	22	7	2.9	2.1	4.5
Mountain Ranch CDP (part)	599	488	407	83.4	81	2.40	2.48	111	82	2.2	1.9	3.6
Rancho Calaveras CDP	1 561	1 470	1 337	91.0	133	2.81	3.13	91	31	2.2	2.1	2.9
San Andreas CDP	1 167	1 097	617	56.2	480	2.21	2.28	70	8	3.6	1.9	5.7

Table 11. **Housing Occupancy and Tenure: 2000**—Con.

[For information on confidentiality protection, nonsampling error, and definitions, see text]

State County County Subdivision Place	Total housing units	Occupied housing units: Total	Owner occupied: Number	Owner occupied: Percent of occupied housing units	Renter occupied	Average household size: Owner-occupied units	Average household size: Renter-occupied units	Vacant housing units: Total	For seasonal, recreational, or occasional use	Vacancy rate: Available housing	Vacancy rate: Home-owner	Vacancy rate: Rental
Calaveras County—Con.												
San Andreas CCD—Con.												
Valley Springs CDP	1 021	960	749	78.0	211	2.56	3.03	61	27	1.5	0.8	4.1
Wallace CDP	96	87	76	87.4	11	2.43	3.18	9	3	1.1	1.3	-
West Point-Wilseyville CCD	9 860	4 943	4 016	81.2	927	2.25	2.48	4 917	4 530	3.7	2.2	9.9
Arnold CDP	4 456	1 864	1 545	82.9	319	2.20	2.55	2 592	2 455	3.8	2.2	10.6
Avery CDP	339	276	221	80.1	55	2.45	2.38	63	51	1.4	1.8	-
Dorrington CDP	1 523	336	298	88.7	38	2.15	2.29	1 187	1 128	10.2	4.8	37.7
Forest Meadows CDP	660	531	449	84.6	82	2.25	2.28	129	104	3.8	2.2	11.8
Mountain Ranch CDP (part)	217	168	145	86.3	23	2.31	1.91	49	37	1.8	2.0	-
Murphys CDP (part)	2	-	-	(X)	-	-	-	2	-	(X)	(X)	(X)
Rail Road Flat CDP	326	240	175	72.9	65	2.22	2.46	86	56	6.3	1.1	17.7
West Point CDP	345	305	206	67.5	99	2.32	2.67	40	24	1.9	1.0	3.9
Colusa County	6 774	6 097	3 853	63.2	2 244	2.94	3.13	677	311	2.5	2.3	3.0
Central Colusa CCD	3 116	2 815	1 790	63.6	1 025	3.27	3.45	301	162	1.9	1.8	2.1
Arbuckle CDP	679	650	401	61.7	249	3.55	3.65	29	2	2.0	2.0	2.0
Williams city	968	924	572	61.9	352	3.74	3.64	44	11	1.4	1.7	0.8
East Colusa CCD	3 202	2 938	1 807	61.5	1 131	2.71	2.88	264	74	3.0	2.3	4.1
Colusa city	2 016	1 897	1 171	61.7	726	2.81	2.80	119	27	2.5	1.6	3.8
West Colusa CCD	456	344	256	74.4	88	2.29	2.44	112	75	4.2	5.5	-
Contra Costa County	354 577	344 129	238 449	69.3	105 680	2.78	2.59	10 448	1 849	1.4	0.8	2.7
Antioch-Pittsburg CCD	48 473	47 032	30 094	64.0	16 938	3.14	3.02	1 441	65	1.9	1.0	3.5
Antioch city (part)	24 790	24 098	15 861	65.8	8 237	3.07	2.87	692	27	1.8	0.9	3.4
Bay Point CDP (part)	5 813	5 627	3 385	60.2	2 242	3.23	3.43	186	7	1.8	1.3	2.6
Concord city (part)	120	119	118	99.2	1	2.93	2.00	1	1	-	-	-
Oakley city (part)	155	146	117	80.1	29	2.59	3.21	9	2	2.0	-	9.4
Pittsburg city (part)	17 242	16 702	10 410	62.3	6 292	3.23	3.08	540	26	2.1	0.9	3.9
Briones CCD	2 241	2 201	1 978	89.9	223	2.95	2.63	40	9	0.7	0.6	1.8
Hercules city (part)	1 326	1 303	1 168	89.6	135	3.03	2.83	23	4	0.9	0.8	2.2
Kensington CDP (part)	51	49	48	98.0	1	2.40	3.00	2	-	3.9	2.0	50.0
Martinez city (part)	45	44	34	77.3	10	2.47	2.10	1	1	-	-	-
Orinda city (part)	-	-	-	(X)	-	-	-	-	-	(X)	(X)	(X)
Richmond city (part)	307	306	287	93.8	19	3.29	2.26	1	-	-	-	-
Central Contra Costa CCD	183 777	179 136	127 911	71.4	51 225	2.62	2.30	4 641	783	1.1	0.6	2.5
Alamo CDP	5 497	5 406	5 059	93.6	347	2.89	2.57	91	26	0.3	0.3	0.3
Bay Point CDP (part)	903	898	821	91.4	77	3.01	3.21	5	-	0.3	0.2	1.3
Blackhawk-Camino Tassajara CDP (part)	167	165	142	86.1	23	2.71	2.26	2	1	0.6	0.7	-
Clayton city (part)	3 924	3 883	3 667	94.4	216	2.76	2.81	41	4	0.4	0.4	0.9
Clyde CDP	267	267	214	80.1	53	2.61	2.57	-	-	-	-	-
Concord city (part)	44 963	43 901	27 424	62.5	16 477	2.69	2.81	1 062	117	1.2	0.5	2.3
Danville town (part)	13 682	13 453	11 946	88.8	1 507	2.81	2.40	229	44	0.7	0.4	3.5
Diablo CDP	347	341	332	97.4	9	2.91	2.33	6	1	0.3	-	10.0
Lafayette city	9 334	9 152	7 024	76.7	2 128	2.77	2.02	182	30	0.8	0.4	1.9
Martinez city (part)	14 552	14 256	9 803	68.8	4 453	2.53	2.16	296	20	1.0	0.5	2.0
Moraga town	5 760	5 662	4 764	84.1	898	2.65	2.29	98	29	0.6	0.4	1.6
Mountain View CDP	995	959	601	62.7	358	2.57	2.46	36	2	2.3	1.6	3.5
Orinda city (part)	6 744	6 596	6 042	91.6	554	2.70	2.25	148	26	0.7	0.6	1.9
Pacheco CDP	1 620	1 563	1 249	79.9	314	2.24	2.45	57	10	2.1	1.5	4.3
Pittsburg city (part)	1 058	1 039	739	71.1	300	3.43	2.33	19	4	0.8	0.1	2.3
Pleasant Hill city	14 034	13 753	8 727	63.5	5 026	2.53	2.05	281	65	0.8	0.5	1.4
San Ramon city (part)	17 222	16 617	11 769	70.8	4 848	2.84	2.12	605	125	1.3	0.4	3.5
Vine Hill CDP	1 171	1 144	739	64.6	405	2.88	2.74	27	-	1.2	0.9	1.7
Waldon CDP	3 263	3 086	736	23.8	2 350	1.92	1.57	177	72	2.7	0.4	3.5
Walnut Creek city	31 425	30 301	20 708	68.3	9 593	2.16	1.94	1 124	184	1.6	1.1	2.8
East Contra Costa CCD	25 455	24 060	20 118	83.6	3 942	3.03	3.16	1 395	743	1.4	1.2	2.4
Antioch city (part)	2 333	2 292	2 165	94.5	127	3.41	3.47	41	6	1.1	1.1	1.6
Bethel Island CDP	1 345	1 113	910	81.8	203	2.06	2.15	232	156	2.5	1.6	6.5
Brentwood city	7 788	7 497	6 053	80.7	1 444	3.04	3.38	291	35	1.9	1.6	2.9
Byron CDP	309	286	212	74.1	74	2.75	3.14	23	5	2.4	2.3	2.6
Discovery Bay CDP	3 781	3 349	3 012	89.9	337	2.62	2.83	432	348	1.4	1.2	2.6
Knightsen CDP	289	281	212	75.4	69	3.02	3.12	8	4	0.7	0.9	-
Oakley city (part)	7 791	7 686	6 545	85.2	1 141	3.27	3.27	105	17	0.6	0.6	1.1
Tassajara CCD	8 627	8 409	7 878	93.7	531	3.14	3.01	218	30	1.6	1.1	8.9
Antioch city (part)	2 993	2 948	2 791	94.7	157	3.35	3.76	45	2	0.9	0.9	1.3
Blackhawk-Camino Tassajara CDP (part)	3 214	3 161	2 998	94.8	163	3.02	3.26	53	13	0.8	0.7	1.8
Clayton city (part)	-	-	-	(X)	-	-	-	-	-	(X)	(X)	(X)
Danville town (part)	1 448	1 363	1 252	91.9	111	3.11	2.01	85	4	5.0	2.5	26.5
San Ramon city (part)	330	327	319	97.6	8	2.95	2.50	3	1	0.6	0.3	11.1
West Contra Costa CCD	86 004	83 291	50 470	60.6	32 821	2.84	2.75	2 713	219	1.6	1.0	2.6
Bayview-Montalvin CDP	1 476	1 461	1 212	83.0	249	3.27	4.16	15	-	0.5	0.4	0.8
Crockett CDP	1 590	1 491	883	59.2	608	2.25	1.98	99	4	2.2	1.0	3.9
East Richmond Heights CDP	1 406	1 377	1 094	79.4	283	2.45	2.37	29	2	1.0	0.8	1.7
El Cerrito city	10 462	10 208	6 228	61.0	3 980	2.33	2.13	254	23	1.3	0.8	2.0
El Sobrante CDP	4 803	4 676	2 977	63.7	1 699	2.65	2.56	127	12	1.3	1.0	1.8
Hercules city (part)	5 220	5 120	4 251	83.0	869	3.03	3.05	100	4	1.2	1.2	1.3
Kensington CDP (part)	2 194	2 143	1 833	85.5	310	2.27	2.12	51	4	0.8	0.5	2.2
Pinole city	6 828	6 743	5 040	74.7	1 703	2.85	2.62	85	8	0.7	0.4	1.6
Port Costa CDP	115	108	65	60.2	43	2.28	1.95	7	-	2.7	-	6.5
Richmond city (part)	35 737	34 319	18 176	53.0	16 143	2.87	2.76	1 418	116	2.1	1.2	3.1
Rodeo CDP	2 984	2 882	1 898	65.9	984	3.04	2.94	102	5	1.8	1.2	2.9
Rollingwood CDP	757	734	563	76.7	171	3.92	3.99	23	1	1.6	1.2	2.8
San Pablo city	9 340	9 051	4 442	49.1	4 609	3.40	3.18	289	38	1.5	0.9	2.1
Tara Hills CDP	1 817	1 792	1 279	71.4	513	3.07	2.69	25	1	0.8	0.4	1.7
Del Norte County	10 434	9 170	5 852	63.8	3 318	2.53	2.67	1 264	339	5.9	3.0	10.6
Crescent City CCD	8 010	7 229	4 435	61.4	2 794	2.58	2.67	781	125	5.4	2.8	9.1
Bertsch-Oceanview CDP	924	814	556	68.3	258	2.58	3.12	110	25	6.5	5.1	9.5
Crescent City city	1 754	1 578	518	32.8	1 060	2.41	2.40	176	19	6.7	5.3	7.4
Crescent City North CDP	1 761	1 567	780	49.8	787	2.34	2.78	194	40	6.6	3.8	9.2
Klamath CCD	592	431	319	74.0	112	2.35	2.49	161	74	11.7	5.6	25.3
Klamath CDP	365	264	200	75.8	64	2.36	2.48	101	62	8.0	4.3	17.9
Smith River-Gasquet CCD	1 832	1 510	1 098	72.7	412	2.37	2.75	322	140	6.6	2.7	15.6

Table 11. **Housing Occupancy and Tenure: 2000**—Con.

[For information on confidentiality protection, nonsampling error, and definitions, see text]

State County County Subdivision Place	Total housing units	Occupied housing units: Total	Occupied housing units: Owner occupied: Number	Occupied housing units: Owner occupied: Percent of occupied housing units	Occupied housing units: Renter occupied	Occupied housing units: Average household size: Owner-occupied units	Occupied housing units: Average household size: Renter-occupied units	Vacant housing units: Total	Vacant housing units: For seasonal, recreational, or occasional use	Vacant housing units: Vacancy rate: Available housing	Vacant housing units: Vacancy rate: Home-owner	Vacant housing units: Vacancy rate: Rental
El Dorado County	71 278	58 939	44 019	74.7	14 920	2.67	2.52	12 339	9 614	2.4	1.2	5.8
North El Dorado CCD	11 999	10 769	9 040	83.9	1 729	2.63	2.50	1 230	746	1.9	1.2	5.5
Georgetown CDP	423	389	283	72.8	106	2.47	2.43	34	20	2.0	1.7	2.8
Pollock Pines CDP (part)	1 091	965	635	65.8	330	2.27	2.22	126	43	6.3	2.0	13.6
Shingle Springs CDP (part)	46	44	34	77.3	10	2.68	2.40	2	-	-	-	-
Placerville CCD	6 676	6 334	4 094	64.6	2 240	2.41	2.38	342	60	2.3	1.3	4.1
Placerville city	4 242	4 001	2 143	53.6	1 858	2.34	2.34	241	37	2.9	1.8	4.1
South El Dorado CCD	30 588	28 351	23 553	83.1	4 798	2.79	2.57	2 237	1 376	1.6	1.1	4.1
Cameron Park CDP	5 703	5 537	3 959	71.5	1 578	2.69	2.46	166	26	1.7	1.0	3.6
Diamond Springs CDP	2 057	1 984	1 597	80.5	387	2.39	2.71	73	13	1.9	2.1	1.0
El Dorado Hills CDP	6 071	5 896	5 319	90.2	577	3.08	2.88	175	20	1.7	1.1	6.6
Pollock Pines CDP (part)	1 115	951	789	83.0	162	2.59	3.13	164	115	3.0	2.2	6.4
Shingle Springs CDP (part)	923	907	592	65.3	315	2.91	2.49	16	2	0.9	1.0	0.6
South Lake Tahoe CCD	22 015	13 485	7 332	54.4	6 153	2.49	2.54	8 530	7 432	4.5	1.5	7.8
South Lake Tahoe city	14 005	9 410	4 056	43.1	5 354	2.43	2.55	4 595	3 677	5.7	2.0	8.3
Fresno County	270 767	252 940	142 795	56.5	110 145	3.02	3.18	17 827	3 643	3.3	1.6	5.5
Caruthers-Raisin City CCD	2 647	2 476	1 372	55.4	1 104	3.36	4.17	171	11	1.7	1.4	2.0
Caruthers CDP	602	572	416	72.7	156	3.63	3.72	30	1	2.6	2.1	3.7
Raisin City CDP	46	42	25	59.5	17	3.60	4.41	4	-	4.5	7.4	-
Coalinga CCD	4 356	3 952	2 207	55.8	1 745	3.10	3.16	404	30	5.2	1.9	9.1
Coalinga city	3 848	3 515	2 024	57.6	1 491	3.11	3.07	333	19	5.2	2.0	9.3
Firebaugh CCD	2 660	2 378	1 193	50.2	1 185	3.90	3.88	282	25	2.2	1.2	3.2
Firebaugh city	1 581	1 418	858	60.5	560	4.12	3.83	163	6	2.2	0.8	4.3
Fowler CCD	2 745	2 623	1 586	60.5	1 037	3.09	3.42	122	12	1.2	0.8	2.0
Bowles CDP	35	35	23	65.7	12	3.48	4.00	-	-	-	-	-
Fowler city (part)	1 276	1 241	722	58.2	519	3.26	3.04	35	1	1.4	0.8	2.1
Fresno CCD	200 551	189 737	104 970	55.3	84 767	2.91	3.01	10 814	489	3.7	1.7	6.0
Calwa CDP	227	208	117	56.3	91	3.62	3.71	19	-	3.7	0.8	7.1
Clovis city	25 250	24 347	14 695	60.4	9 652	2.95	2.56	903	42	2.5	1.5	4.0
Easton CDP	648	623	441	70.8	182	2.92	3.73	25	4	0.8	0.7	1.1
Fresno city	149 025	140 079	70 884	50.6	69 195	2.94	3.05	8 946	363	4.2	1.9	6.4
Friant CDP	236	226	180	79.6	46	2.18	2.61	10	3	0.9	0.6	2.1
Huron CCD	1 883	1 806	542	30.0	1 264	4.58	4.28	77	3	1.5	0.9	1.8
Huron city	1 414	1 378	455	33.0	923	4.73	4.32	36	1	1.2	-	1.8
Kerman CCD	5 420	5 071	2 924	57.7	2 147	3.35	3.64	349	40	1.6	0.9	2.6
Biola CDP	241	224	160	71.4	64	4.29	5.47	17	2	4.3	4.2	4.5
Kerman city	2 462	2 389	1 389	58.1	1 000	3.72	3.35	73	2	1.8	1.1	2.6
Kingsburg CCD	3 847	3 683	2 452	66.6	1 231	2.89	2.79	164	11	2.6	2.3	3.4
Kingsburg city (part)	3 344	3 215	2 174	67.6	1 041	2.89	2.68	129	7	2.5	2.2	3.1
Laton CCD	883	837	480	57.3	357	3.17	3.78	46	-	1.2	0.4	2.2
Laton CDP	340	331	225	68.0	106	3.61	3.94	9	-	1.8	0.9	3.6
Mendota CCD	2 378	2 265	930	41.1	1 335	4.32	4.36	113	12	0.7	-	1.3
Mendota city	1 878	1 825	818	44.8	1 007	4.40	4.26	53	2	0.8	-	1.5
Orange Cove CCD	2 072	1 983	937	47.3	1 046	4.28	4.55	89	3	1.9	0.3	3.3
Orange Cove city	1 767	1 694	763	45.0	931	4.52	4.59	73	2	2.0	0.1	3.4
Parlier-Del Rey CCD	4 193	3 874	2 309	59.6	1 565	3.93	4.25	319	28	2.3	1.2	3.9
Del Rey CDP	257	240	154	64.2	86	3.64	4.53	17	1	1.6	0.6	3.4
Parlier city	2 644	2 446	1 424	58.2	1 022	4.61	4.38	198	13	2.2	0.6	4.2
Reedley city (part)	179	156	150	96.2	6	1.48	1.33	23	6	8.2	5.7	45.5
Reedley CCD	7 355	7 076	4 388	62.0	2 688	3.39	3.62	279	32	1.8	1.0	3.1
Reedley city (part)	5 793	5 605	3 377	60.2	2 228	3.54	3.67	188	19	1.8	1.0	3.0
Riverdale CCD	1 448	1 368	769	56.2	599	3.32	3.74	80	2	3.0	2.0	4.2
Lanare CDP	132	126	88	69.8	38	4.22	4.45	6	-	0.8	-	2.6
Riverdale CDP	773	728	453	62.2	275	3.26	3.37	45	-	4.0	2.8	5.8
Sanger CCD	8 507	8 144	5 354	65.7	2 790	3.29	3.66	363	20	2.3	1.5	3.7
Sanger city	5 420	5 220	3 000	57.5	2 220	3.51	3.72	200	10	2.0	1.3	2.8
San Joaquin-Tranquillity CCD	1 832	1 720	721	41.9	999	4.23	4.33	112	19	1.7	1.6	1.8
Cantua Creek CDP	154	141	58	41.1	83	5.41	3.88	13	1	3.4	1.7	4.6
San Joaquin city	735	702	347	49.4	355	4.95	4.37	33	4	1.8	2.5	1.1
Tranquillity CDP	249	236	155	65.7	81	3.23	3.85	13	-	2.5	-	6.9
Selma CCD	8 011	7 636	4 593	60.1	3 043	3.26	3.83	375	13	2.3	1.1	4.0
Fowler city (part)	1	1	1	100.0	-	1.00	-	-	-	-	-	(X)
Kingsburg city (part)	14	11	6	54.5	5	4.17	4.00	3	-	8.3	-	16.7
Selma city	5 815	5 596	3 476	62.1	2 120	3.31	3.68	219	7	2.4	1.1	4.5
Sierra CCD	9 979	6 311	5 068	80.3	1 243	2.64	2.85	3 668	2 893	3.2	2.7	5.5
Auberry CDP	791	722	577	79.9	145	2.61	2.92	69	17	2.6	1.5	6.5
Shaver Lake CDP	1 845	303	246	81.2	57	2.36	2.19	1 542	1 397	12.4	10.9	18.6
Squaw Valley CDP	1 160	1 025	875	85.4	150	2.61	2.73	135	65	3.4	2.9	6.3
Glenn County	9 982	9 172	5 855	63.8	3 317	2.76	2.99	810	142	4.0	1.5	8.2
Orland CCD	5 794	5 419	3 612	66.7	1 807	2.84	3.01	375	46	3.0	1.5	5.9
Hamilton City CDP	543	513	305	59.5	208	3.56	3.93	30	3	3.0	0.3	6.7
Orland city	2 309	2 190	1 312	59.9	878	2.91	2.78	119	10	3.0	1.9	4.5
Willows CCD	4 188	3 753	2 243	59.8	1 510	2.63	2.97	435	96	5.5	1.5	10.9
Willows city	2 368	2 134	1 165	54.6	969	2.72	2.97	234	25	6.9	1.3	12.9
Humboldt County	55 912	51 238	29 534	57.6	21 704	2.45	2.30	4 674	1 750	3.0	1.7	4.7
Arcata CCD	9 777	9 404	4 189	44.5	5 215	2.43	2.11	373	84	1.8	1.0	2.4
Arcata city (part)	7 272	7 051	2 646	37.5	4 405	2.35	2.04	221	43	1.6	1.0	2.0
Blue Lake city (part)	-	-	-	(X)	-	-	-	-	-	(X)	(X)	(X)
Eureka city (part)	1	1	-	-	1	-	2.00	-	-	-	(X)	-
Eureka CCD	20 067	18 967	10 481	55.3	8 486	2.39	2.29	1 100	125	3.0	1.7	4.5
Bayview CDP	981	936	604	64.5	332	2.44	2.55	45	3	2.8	2.6	3.2
Cutten CDP	1 249	1 197	717	59.9	480	2.47	2.30	52	8	2.0	1.1	3.4
Eureka city (part)	11 636	10 956	5 092	46.5	5 864	2.29	2.23	680	56	3.5	2.0	4.7
Humboldt Hill CDP	1 269	1 209	921	76.2	288	2.44	2.70	60	7	2.7	1.8	5.6
Myrtletown CDP	1 827	1 738	1 060	61.0	678	2.41	2.44	89	20	1.8	1.0	3.0
Pine Hills CDP	1 253	1 199	903	75.3	296	2.64	2.42	54	3	1.9	1.3	3.6
Ferndale CCD	1 539	1 303	809	62.1	494	2.39	2.48	236	144	3.0	1.7	5.0
Ferndale city	663	611	385	63.0	226	2.29	2.22	52	17	2.6	1.8	3.8
Fortuna CCD	6 899	6 423	4 190	65.2	2 233	2.49	2.49	476	133	3.1	1.6	5.7
Fortuna city	4 414	4 185	2 606	62.3	1 579	2.44	2.48	229	21	3.2	1.7	5.7
Hydesville CDP	489	457	385	84.2	72	2.64	2.67	32	7	2.1	1.5	5.3
Garberville CCD	6 016	4 916	3 030	61.6	1 886	2.39	2.43	1 100	546	5.3	3.1	8.6
Redway CDP	641	543	332	61.1	211	2.20	2.18	98	74	1.3	0.9	1.9

Table 11. **Housing Occupancy and Tenure: 2000**—Con.

[For information on confidentiality protection, nonsampling error, and definitions, see text]

State County County Subdivision Place	Total housing units	Occupied housing units: Total	Occupied housing units: Owner occupied: Number	Occupied housing units: Owner occupied: Percent of occupied housing units	Occupied housing units: Renter occupied	Occupied housing units: Average household size: Owner-occupied units	Occupied housing units: Average household size: Renter-occupied units	Vacant housing units: Total	Vacant housing units: For seasonal, recreational, or occasional use	Vacant housing units: Vacancy rate: Available housing	Vacant housing units: Vacancy rate: Home-owner	Vacant housing units: Vacancy rate: Rental
Humboldt County—Con.												
Garberville CCD—Con.												
Rio Dell city	1 434	1 221	708	58.0	513	2.60	2.58	213	10	9.7	8.2	11.7
North Coastal CCD	8 941	8 201	5 430	66.2	2 771	2.56	2.34	740	346	2.5	1.3	4.6
Arcata city (part)	-	-	-	(X)	-	-	-	-	-	(X)	(X)	(X)
Blue Lake city (part)	556	504	310	61.5	194	2.41	1.99	52	5	4.4	1.9	8.1
McKinleyville CDP	5 494	5 277	3 444	65.3	1 833	2.65	2.43	217	44	2.1	1.3	3.6
Trinidad city	228	168	105	62.5	63	1.87	1.83	60	26	7.2	3.7	12.5
Westhaven-Moonstone CDP	498	453	323	71.3	130	2.42	2.01	45	22	2.8	1.5	5.8
Trinity-Klamath CCD	2 673	2 024	1 405	69.4	619	2.65	2.77	649	372	4.6	2.2	9.5
Willow Creek CDP	1 099	772	514	66.6	258	2.22	2.33	327	226	5.5	3.7	8.8
Imperial County	43 891	39 384	22 975	58.3	16 409	3.36	3.30	4 507	2 081	2.9	1.4	4.9
Brawley CCD	7 414	6 978	3 739	53.6	3 239	3.31	3.20	436	62	3.1	1.0	5.3
Brawley city	7 038	6 631	3 547	53.5	3 084	3.34	3.21	407	53	3.1	0.9	5.5
Calexico CCD	7 251	7 065	3 902	55.2	3 163	4.16	3.70	186	19	1.0	0.9	1.1
Calexico city	6 983	6 814	3 764	55.2	3 050	4.19	3.68	169	18	1.0	1.0	1.1
Heber CDP (part)	-	-	-	(X)	-	-	-	-	-	(X)	(X)	(X)
Calipatria-Westmorland CCD	2 914	2 588	1 587	61.3	1 001	2.94	3.38	326	89	4.3	2.3	7.4
Calipatria city	961	899	543	60.4	356	3.41	3.77	62	12	2.9	2.5	3.5
Niland CDP	530	422	287	68.0	135	2.61	2.90	108	28	11.9	2.7	26.6
Westmorland city	667	625	317	50.7	308	3.39	3.43	42	-	3.5	2.5	4.6
East Imperial CCD	1 971	868	703	81.0	165	1.82	2.22	1 103	868	8.4	3.6	24.7
Bombay Beach CDP	440	178	137	77.0	41	1.85	2.76	262	148	14.0	8.1	29.3
Palo Verde CDP	218	130	98	75.4	32	1.84	1.75	88	58	8.5	7.5	11.1
El Centro CCD	15 875	14 822	8 197	55.3	6 625	3.41	3.20	1 053	373	2.9	1.2	4.9
El Centro city	12 263	11 439	5 748	50.2	5 691	3.34	3.12	824	300	3.1	1.2	4.9
Heber CDP (part)	756	729	529	72.6	200	4.18	3.90	27	2	2.7	0.8	7.4
Imperial city (part)	579	560	510	91.1	50	3.42	3.58	19	2	1.6	1.2	5.7
Seeley CDP	460	438	281	64.2	157	3.58	3.94	22	4	2.0	0.7	4.3
Holtville CCD	2 446	2 291	1 487	64.9	804	3.38	3.37	155	17	1.7	0.7	3.5
Holtville city	1 617	1 564	996	63.7	568	3.51	3.49	53	2	1.4	0.7	2.7
Imperial CCD	2 466	2 370	1 622	68.4	748	3.36	3.12	96	8	1.7	0.7	3.9
Imperial city (part)	1 806	1 748	1 137	65.0	611	3.29	3.06	58	4	1.3	0.4	2.9
West Imperial CCD	2 142	1 240	1 005	81.0	235	2.20	2.78	902	574	6.0	5.3	8.9
Desert Shores CDP	406	279	229	82.1	50	2.67	3.60	127	57	6.4	3.4	18.0
Ocotillo CDP	253	145	105	72.4	40	1.87	2.50	108	67	8.2	7.9	9.1
Salton City CDP	730	416	343	82.5	73	2.25	2.81	314	235	5.5	5.5	5.2
Salton Sea Beach CDP	384	200	161	80.5	39	1.80	2.62	184	103	7.4	7.5	7.1
Winterhaven-Bard CCD	1 412	1 162	733	63.1	429	2.68	3.31	250	71	5.6	0.9	12.6
Winterhaven CDP	219	183	87	47.5	96	2.66	3.10	36	3	4.7	3.3	5.9
Inyo County	9 042	7 703	5 076	65.9	2 627	2.31	2.31	1 339	554	3.6	1.8	6.9
Bishop CCD	5 756	5 172	3 470	67.1	1 702	2.34	2.36	584	312	2.7	1.0	5.9
Bishop city	1 867	1 684	701	41.6	983	2.01	2.12	183	71	3.8	1.0	5.7
Dixon Lane-Meadow Creek CDP	1 219	1 142	973	85.2	169	2.25	3.01	77	46	1.4	0.9	4.0
Mesa CDP	91	85	61	71.8	24	2.33	3.00	6	-	1.2	1.6	-
Round Valley CDP	155	115	46	40.0	69	2.39	2.43	40	12	13.5	8.0	16.9
West Bishop CDP	1 206	1 143	986	86.3	157	2.45	2.45	63	33	1.1	1.1	1.3
Wilkerson CDP	245	234	201	85.9	33	2.41	2.36	11	6	1.3	0.5	5.7
Death Valley CCD	520	350	132	37.7	218	1.95	1.74	170	17	3.3	3.6	3.1
Furnace Creek CDP	18	15	14	93.3	1	2.07	2.00	3	-	11.8	12.5	-
Shoshone CDP	34	26	14	53.8	12	1.86	2.17	8	2	7.1	-	14.3
Tecopa CDP	133	60	49	81.7	11	1.61	1.82	73	13	4.8	5.8	-
Independence CCD	1 355	1 105	808	73.1	297	2.31	2.37	250	108	6.0	4.3	10.5
Big Pine CDP	668	571	426	74.6	145	2.26	2.37	97	31	5.0	4.3	7.1
Independence CDP	342	272	185	68.0	87	2.09	2.16	70	29	8.7	5.1	15.5
Lone Pine CCD	1 411	1 076	666	61.9	410	2.22	2.36	335	117	5.6	2.6	10.1
Cartago CDP	49	40	26	65.0	14	2.58	3.00	9	2	4.8	3.7	6.7
Darwin CDP	54	36	23	63.9	13	1.57	1.38	18	15	-	-	-
Homewood Canyon-Valley Wells CDP	58	35	32	91.4	3	2.19	1.67	23	1	2.8	3.0	-
Keeler CDP	67	36	32	88.9	4	1.81	2.00	31	6	2.7	3.0	-
Lone Pine CDP	867	709	414	58.4	295	2.30	2.27	158	44	7.2	2.8	12.7
Olancha CDP	62	50	32	64.0	18	2.31	3.33	12	6	-	-	-
Pearsonville CDP	22	12	5	41.7	7	1.80	2.57	10	-	-	-	-
Kern County	231 564	208 652	129 609	62.1	79 043	3.02	3.04	22 912	5 738	4.8	2.6	8.2
Arvin-Lamont CCD	8 533	7 927	4 289	54.1	3 638	4.26	4.07	606	123	2.4	1.6	3.5
Arvin city (part)	3 145	3 010	1 676	55.7	1 334	4.52	3.98	135	11	2.9	1.7	4.4
Bakersfield city (part)	13	12	6	50.0	6	4.17	3.83	1	-	-	-	-
Lamont CDP	3 277	3 114	1 662	53.4	1 452	4.36	4.17	163	10	2.4	1.7	3.1
Weedpatch CDP	670	634	289	45.6	345	4.29	4.31	36	2	2.0	1.4	2.5
Bakersfield CCD	120 385	112 486	65 035	57.8	47 451	2.96	2.91	7 899	421	4.3	2.3	6.9
Bakersfield city (part)	78 375	73 889	42 051	56.9	31 838	2.95	2.77	4 486	236	3.9	2.1	6.1
Oildale CDP	11 952	10 983	5 564	50.7	5 419	2.45	2.62	969	31	4.9	3.3	6.5
Buttonwillow CCD	932	845	479	56.7	366	3.35	3.87	87	7	2.8	1.0	4.9
Bakersfield city (part)	-	-	-	(X)	-	-	-	-	-	(X)	(X)	(X)
Buttonwillow CDP	364	328	169	51.5	159	3.59	4.06	36	3	3.5	1.7	5.4
East Kern CCD	30 089	25 798	16 142	62.6	9 656	2.63	2.72	4 291	392	8.3	3.4	15.5
Boron CDP	1 103	801	499	62.3	302	2.48	2.60	302	67	10.3	4.8	18.2
California City city	3 560	3 067	2 058	67.1	1 009	2.69	2.76	493	35	10.1	5.7	17.9
China Lake Acres CDP	847	702	546	77.8	156	2.35	3.07	145	15	8.5	4.5	20.0
Edwards AFB CDP	1 783	1 678	185	11.0	1 493	2.17	3.32	105	2	0.1	-	0.1
Inyokern CDP	519	418	331	79.2	87	2.31	2.51	101	7	9.7	2.9	28.7
Johannesburg CDP	133	85	62	72.9	23	2.02	2.22	48	11	12.4	12.7	11.5
Mojave CDP (part)	1 764	1 386	711	51.3	675	2.68	2.74	378	64	9.2	4.2	13.9
North Edwards CDP	593	472	309	65.5	163	2.73	2.35	121	15	12.1	4.3	23.8
Randsburg CDP	109	49	39	79.6	10	1.54	1.70	60	7	21.0	25.0	-
Ridgecrest city	11 309	9 826	6 191	63.0	3 635	2.52	2.47	1 483	70	9.1	2.8	18.2
Rosamond CDP	5 597	4 988	3 440	69.0	1 548	2.98	2.66	609	32	7.7	2.7	17.3
Greenfield-Panama CCD	5 357	5 104	4 200	82.3	904	3.43	3.48	253	15	2.3	2.0	3.9
Bakersfield city (part)	3 056	2 954	2 699	91.4	255	3.61	3.76	102	3	1.9	1.8	2.3
Rosedale CDP (part)	-	-	-	(X)	-	-	-	-	-	(X)	(X)	(X)
Lake Isabella CCD	10 748	7 137	5 529	77.5	1 608	2.10	2.30	3 611	2 440	7.1	5.7	11.6
Bodfish CDP	1 188	840	643	76.5	197	2.10	2.40	348	219	7.1	6.7	8.4
Kernville CDP	1 210	800	596	74.5	204	2.00	1.98	410	339	4.8	3.9	7.3

Table 11. **Housing Occupancy and Tenure: 2000**—Con.

[For information on confidentiality protection, nonsampling error, and definitions, see text]

State County County Subdivision Place	Total housing units	Occupied housing units						Vacant housing units				
		Total	Owner occupied		Renter occupied	Average household size		Total	For seasonal, recreational, or occasional use	Vacancy rate		
			Number	Percent of occupied housing units		Owner-occupied units	Renter-occupied units			Available housing	Home-owner	Rental
Kern County—Con.												
Lake Isabella CCD—Con.												
Lake Isabella CDP	2 168	1 526	1 019	66.8	507	2.13	2.26	642	328	8.6	6.7	12.3
Mountain Mesa CDP	351	295	228	77.3	67	2.19	2.19	56	27	6.3	4.6	11.8
Onyx CDP	281	197	152	77.2	45	2.35	2.64	84	31	8.4	4.4	19.6
Squirrel Mountain Valley CDP	243	218	201	92.2	17	2.28	2.29	25	15	2.2	2.0	5.6
Weldon CDP	1 441	1 087	876	80.6	211	2.12	2.50	354	189	6.4	6.1	7.5
Wofford Heights CDP	1 989	1 162	963	82.9	199	1.89	2.20	827	584	8.2	7.0	13.9
McFarland-Delano CCD	11 661	11 162	6 474	58.0	4 688	4.17	3.93	499	31	2.5	1.0	4.6
Delano city	8 830	8 409	4 993	59.4	3 416	4.16	3.80	421	27	3.0	1.1	5.6
McFarland city	2 031	1 990	1 158	58.2	832	4.28	4.32	41	3	0.7	0.3	1.4
Rosedale CCD	12 042	11 522	10 082	87.5	1 440	3.15	2.75	520	60	2.2	1.0	9.7
Bakersfield city (part)	6 818	6 586	5 746	87.2	840	3.20	2.46	232	29	2.5	1.1	11.0
Rosedale CDP (part)	2 776	2 566	2 332	90.9	234	3.26	3.47	210	28	1.8	0.6	12.7
Shafter CCD	4 522	4 116	2 443	59.4	1 673	3.59	3.71	406	13	5.1	2.5	8.7
Shafter city	3 624	3 293	2 001	60.8	1 292	3.67	3.67	331	7	5.5	2.5	9.9
Tehachapi CCD	10 722	8 835	6 454	73.1	2 381	2.70	2.77	1 887	865	6.8	3.6	14.4
Arvin city (part)	-	-	-	(X)	-	-	-	-	-	(X)	(X)	(X)
Bear Valley Springs CDP	2 147	1 586	1 429	90.1	157	2.62	3.10	561	417	5.0	4.6	8.7
Golden Hills CDP	2 841	2 547	1 842	72.3	705	2.97	2.78	294	42	5.4	2.8	11.5
Keene CDP	177	136	109	80.1	27	2.55	2.26	41	19	8.1	2.7	25.0
Lebec CDP (part)	26	18	1	5.6	17	2.00	2.88	8	6	5.3	-	5.6
Mojave CDP (part)	42	22	18	81.8	4	2.89	2.00	20	6	-	-	-
Stallion Springs CDP	763	586	518	88.4	68	2.56	2.91	177	112	6.2	4.6	17.1
Tehachapi city	2 914	2 533	1 381	54.5	1 152	2.56	2.63	381	11	10.7	3.1	18.5
Wasco CCD	5 260	4 824	2 626	54.4	2 198	3.87	3.96	436	29	3.8	2.3	5.6
Lost Hills CDP	367	346	160	46.2	186	5.51	5.68	21	1	3.1	-	5.6
Wasco city	4 256	3 971	2 297	57.8	1 674	3.80	3.77	285	12	3.9	2.5	5.8
Westside CCD	11 313	8 896	5 856	65.8	3 040	2.62	2.96	2 417	1 342	6.0	4.6	8.6
Derby Acres CDP	145	125	96	76.8	29	2.99	3.07	20	1	9.4	7.7	14.7
Dustin Acres CDP	215	199	160	80.4	39	2.93	2.97	16	2	2.9	3.6	-
Fellows CDP	58	56	53	94.6	3	2.60	5.00	2	-	-	-	-
Ford City CDP	1 444	1 241	710	57.2	531	2.47	3.31	203	7	6.2	3.4	9.7
Frazier Park CDP	1 203	922	649	70.4	273	2.50	2.66	281	149	4.9	5.0	4.9
Lake of the Woods CDP	475	346	240	69.4	106	2.36	2.51	129	85	5.5	2.4	11.7
Lebec CDP (part)	490	438	318	72.6	120	2.76	2.97	52	16	4.6	4.8	4.0
McKittrick CDP	61	54	39	72.2	15	2.90	3.13	7	-	8.5	-	25.0
Maricopa city	460	404	285	70.5	119	2.57	3.18	56	9	5.6	4.4	8.5
Mettler CDP	37	31	17	54.8	14	5.24	4.86	6	-	8.8	5.6	12.5
Pine Mountain Club CDP	1 737	668	561	84.0	107	2.34	2.71	1 069	972	10.3	11.1	6.1
South Taft CDP	724	629	352	56.0	277	2.82	3.27	95	1	5.6	3.3	8.3
Taft city	2 478	2 233	1 431	64.1	802	2.66	2.54	245	18	6.7	3.5	11.9
Taft Heights CDP	769	676	384	56.8	292	2.63	2.93	93	5	6.4	4.7	8.5
Tupman CDP	75	66	39	59.1	27	2.92	4.19	9	2	5.7	9.3	-
Valley Acres CDP	194	183	143	78.1	40	2.75	2.98	11	-	2.7	2.7	2.4
Kings County	36 563	34 418	19 253	55.9	15 165	3.14	3.22	2 145	116	3.5	1.8	5.6
Avenal CCD	2 085	1 948	989	50.8	959	4.10	4.16	137	12	3.7	2.1	5.3
Avenal city (part)	2 056	1 924	984	51.1	940	4.10	4.17	132	11	3.7	2.1	5.2
Corcoran CCD	3 748	3 452	1 960	56.8	1 492	3.46	3.48	296	12	4.5	1.3	8.4
Corcoran city (part)	3 016	2 769	1 584	57.2	1 185	3.49	3.37	247	9	4.9	1.6	9.1
Hanford CCD	18 814	17 788	10 646	59.8	7 142	2.97	2.99	1 026	69	3.5	2.0	5.6
Armona CDP	1 012	961	602	62.6	359	3.23	3.60	51	6	3.1	2.3	4.5
Hanford city	14 721	13 931	8 213	59.0	5 718	2.96	2.89	790	54	3.7	2.1	6.0
Home Garden CDP	437	427	246	57.6	181	3.61	4.41	10	-	0.5	0.4	0.5
Hanford Northeast CCD	1 159	1 093	622	56.9	471	2.85	3.37	66	4	1.5	0.8	2.5
Lemoore CCD	9 612	9 066	4 410	48.6	4 656	3.11	3.17	546	12	3.6	1.7	5.5
Lemoore city	6 823	6 450	3 522	54.6	2 928	3.15	2.94	373	7	4.2	1.8	6.9
Lemoore Station CDP	1 390	1 309	11	0.8	1 298	3.09	3.56	81	-	0.7	8.3	0.6
Stratford CCD	1 145	1 071	626	58.5	445	4.06	4.38	74	7	1.3	1.1	1.5
Avenal city (part)	5	4	-	-	4	-	4.25	1	-	-	(X)	-
Corcoran city (part)	-	-	-	(X)	-	-	-	-	-	(X)	(X)	(X)
Kettleman City CDP	329	320	149	46.6	171	4.54	4.81	9	1	0.3	-	0.6
Stratford CDP	311	292	229	78.4	63	4.41	4.02	19	2	3.6	2.6	7.4
Lake County	32 528	23 974	16 914	70.6	7 060	2.30	2.60	8 554	5 479	6.0	4.1	10.3
Lakeport CCD	12 494	9 441	6 758	71.6	2 683	2.40	2.60	3 053	2 248	4.3	2.8	7.8
Cobb CDP	940	637	515	80.8	122	2.55	2.61	303	257	4.8	3.0	11.6
Kelseyville CDP	1 175	1 095	712	65.0	383	2.53	2.92	80	18	3.2	2.9	3.8
Lakeport city	2 394	1 967	1 241	63.1	726	2.30	2.47	427	270	2.2	1.6	3.3
North Lakeport CDP	1 572	1 205	836	69.4	369	2.35	2.34	367	235	7.1	3.8	13.8
Lower Lake-Middletown CCD	12 550	9 403	6 494	69.1	2 909	2.31	2.66	3 147	1 700	7.1	4.7	12.1
Clearlake city	7 605	5 532	3 490	63.1	2 042	2.20	2.62	2 073	1 075	8.1	5.8	11.8
Clearlake Oaks CDP (part)	186	81	75	92.6	6	1.61	1.50	105	-	52.1	7.4	93.2
Hidden Valley Lake CDP	1 595	1 411	1 175	83.3	236	2.60	3.04	184	98	3.4	3.6	2.5
Lower Lake CDP	869	716	546	76.3	170	2.34	2.81	153	71	6.0	6.0	6.1
Middletown CDP	427	392	227	57.9	165	2.55	2.58	35	16	2.5	0.9	4.6
Upper Lake-Clearlake Oaks CCD	7 484	5 130	3 662	71.4	1 468	2.09	2.47	2 354	1 531	7.1	5.5	11.0
Clearlake Oaks CDP (part)	1 764	1 113	815	73.2	298	1.91	2.41	651	399	11.0	10.2	12.9
Lucerne CDP	1 814	1 325	928	70.0	397	2.04	2.45	489	293	7.1	4.8	12.2
Nice CDP	1 672	1 142	739	64.7	403	2.05	2.42	530	348	5.2	2.9	9.2
Upper Lake CDP	433	389	273	70.2	116	2.26	3.07	44	11	4.7	2.8	8.7
Lassen County	12 000	9 625	6 575	68.3	3 050	2.60	2.56	2 375	1 021	7.3	4.1	13.4
Big Valley CCD	694	548	409	74.6	139	2.59	2.84	146	48	8.1	5.5	14.7
Honey Lake CCD	1 472	1 119	768	68.6	351	2.40	2.63	353	74	13.3	3.2	29.5
Madeline Plains CCD	254	103	80	77.7	23	2.48	2.17	151	52	20.8	23.8	8.0
Susanville CCD	7 328	6 652	4 448	66.9	2 204	2.69	2.53	676	91	5.4	3.3	9.4
Susanville city	3 882	3 516	1 935	55.0	1 581	2.58	2.37	366	40	6.1	3.7	8.9
Westwood CCD	2 252	1 203	870	72.3	333	2.32	2.64	1 049	756	9.7	6.1	17.8
Westwood CDP	1 048	795	516	64.9	279	2.45	2.63	253	86	9.1	5.5	15.2
Los Angeles County	3 270 909	3 133 774	1 499 744	47.9	1 634 030	3.13	2.85	137 135	13 565	2.5	1.6	3.3
Burbank CCD	42 847	41 608	18 112	43.5	23 496	2.61	2.22	1 239	153	1.6	0.9	2.1
Burbank city (part)	42 847	41 608	18 112	43.5	23 496	2.61	2.22	1 239	153	1.6	0.9	2.1
Los Angeles city (part)	-	-	-	(X)	-	-	-	-	-	(X)	(X)	(X)

Table 11. **Housing Occupancy and Tenure: 2000**—Con.

[For information on confidentiality protection, nonsampling error, and definitions, see text]

State County County Subdivision Place	Total housing units	Occupied housing units: Total	Occupied housing units: Owner occupied: Number	Occupied housing units: Owner occupied: Percent of occupied housing units	Occupied housing units: Renter occupied	Occupied housing units: Average household size: Owner-occupied units	Occupied housing units: Average household size: Renter-occupied units	Vacant housing units: Total	Vacant housing units: For seasonal, recreational, or occasional use	Vacant housing units: Vacancy rate: Available housing	Vacant housing units: Vacancy rate: Home-owner	Vacant housing units: Vacancy rate: Rental
Los Angeles County—Con.												
Calabasas CCD	31 659	29 844	23 820	79.8	6 024	2.81	2.25	1 815	686	2.3	1.4	5.7
Agoura Hills city	6 993	6 874	5 761	83.8	1 113	3.05	2.64	119	11	1.1	0.6	3.6
Calabasas city	7 426	7 229	5 830	80.6	1 399	2.89	2.25	197	40	1.3	0.6	4.0
Hidden Hills city	592	568	548	96.5	20	3.30	3.20	24	-	1.4	1.3	4.8
Los Angeles city (part)	4	4	3	75.0	1	3.00	5.00	-	-	-	-	-
Malibu city	6 126	5 137	3 741	72.8	1 396	2.52	2.03	989	533	5.4	4.0	8.9
Westlake Village city	3 347	3 270	2 870	87.8	400	2.60	2.25	77	14	1.1	1.0	2.0
Compton CCD	86 858	82 997	52 414	63.2	30 583	3.89	4.04	3 861	132	2.9	2.4	3.8
Carson city (part)	25 325	24 636	19 193	77.9	5 443	3.57	3.68	689	38	1.4	1.1	2.6
Compton city (part)	23 795	22 327	12 580	56.3	9 747	4.16	4.15	1 468	21	4.4	3.7	5.1
East Compton CDP	1 945	1 849	969	52.4	880	5.17	4.84	96	4	3.3	3.2	3.5
Long Beach city (part)	-	-	-	(X)	-	-	-	-	-	(X)	(X)	(X)
Los Angeles city (part)	-	-	-	(X)	-	-	-	-	-	(X)	(X)	(X)
Lynwood city	14 987	14 395	6 785	47.1	7 610	5.09	4.35	592	29	2.6	2.4	2.7
Paramount city (part)	-	-	-	(X)	-	-	-	-	-	(X)	(X)	(X)
West Carson CDP	7 406	7 156	5 366	75.0	1 790	2.79	3.01	250	26	1.9	1.6	2.9
West Compton CDP	1 576	1 535	1 135	73.9	400	3.50	3.61	41	2	1.7	2.0	0.7
Willowbrook CDP	9 042	8 476	4 402	51.9	4 074	4.02	3.91	566	8	4.5	4.2	4.9
Downey-Norwalk CCD	121 494	118 209	66 155	56.0	52 054	3.49	3.29	3 285	236	1.8	1.4	2.3
Artesia city	4 598	4 470	2 523	56.4	1 947	3.62	3.42	128	10	1.6	1.2	2.1
Bellflower city	24 247	23 367	9 427	40.3	13 940	3.20	3.02	880	57	2.5	1.8	3.0
Cerritos city (part)	15 607	15 390	12 852	83.5	2 538	3.30	3.56	217	35	0.6	0.4	1.7
Downey city (part)	34 759	33 989	17 601	51.8	16 388	3.26	2.94	770	63	1.2	1.0	1.5
Lakewood city (part)	-	-	-	(X)	-	-	-	-	-	(X)	(X)	(X)
Norwalk city	27 554	26 887	17 703	65.8	9 184	3.85	3.67	667	40	1.6	1.4	2.0
Paramount city (part)	14 576	13 958	5 999	43.0	7 959	3.91	3.95	618	31	3.2	3.4	3.1
Santa Fe Springs city (part)	71	71	-	-	71	-	3.83	-	-	-	(X)	-
East San Gabriel Valley CCD	270 240	263 338	180 719	68.6	82 619	3.51	3.40	6 902	549	1.5	1.0	2.5
Avocado Heights CDP	3 839	3 758	2 860	76.1	898	3.88	4.40	81	7	1.2	0.8	2.4
Azusa city	13 013	12 549	6 343	50.5	6 206	3.34	3.48	464	23	2.6	1.1	4.0
Baldwin Park city	17 430	16 961	10 349	61.0	6 612	4.43	4.45	469	21	1.5	1.2	1.9
Charter Oak CDP	3 115	3 048	1 986	65.2	1 062	3.10	2.67	67	4	1.4	1.4	1.3
Citrus CDP	2 659	2 614	1 883	72.0	731	4.23	3.51	45	2	1.2	0.6	2.9
Claremont city	11 559	11 281	7 526	66.7	3 755	2.74	2.20	278	43	1.2	0.7	2.2
Covina city	16 364	15 971	9 333	58.4	6 638	3.02	2.72	393	20	1.5	0.8	2.5
Diamond Bar city	17 959	17 651	14 572	82.6	3 079	3.21	3.05	308	43	0.9	0.7	1.9
El Monte city (part)	-	-	-	(X)	-	-	-	-	-	(X)	(X)	(X)
Glendora city (part)	17 145	16 819	12 376	73.6	4 443	2.97	2.62	326	36	1.0	0.6	2.1
Hacienda Heights CDP	16 358	15 993	12 707	79.5	3 286	3.30	3.36	365	41	1.0	0.8	1.8
Industry city (part)	124	121	48	39.7	73	4.27	4.22	3	1	0.8	2.0	-
Irwindale city	378	365	231	63.3	134	4.04	3.81	13	1	1.1	0.4	2.2
La Habra Heights city (part)	262	255	246	96.5	9	3.51	3.67	7	2	0.4	0.4	-
La Puente city	9 660	9 461	5 760	60.9	3 701	4.50	4.09	199	5	1.2	1.2	1.3
La Verne city (part)	11 237	11 021	8 533	77.4	2 488	2.83	2.63	216	21	1.1	0.6	2.6
Los Angeles city (part)	-	-	-	(X)	-	-	-	-	-	(X)	(X)	(X)
Pomona city	39 598	37 855	21 695	57.3	16 160	3.86	3.76	1 743	81	2.6	2.2	3.2
Rowland Heights CDP	14 543	14 175	9 328	65.8	4 847	3.47	3.30	368	56	1.6	0.9	2.9
San Dimas city (part)	12 493	12 160	8 964	73.7	3 196	2.87	2.51	333	42	1.5	1.0	2.6
South San Jose Hills CDP	4 059	3 984	3 276	82.2	708	4.97	5.53	75	2	1.4	1.2	1.9
Valinda CDP	4 851	4 753	3 743	78.8	1 010	4.55	4.65	98	1	1.0	0.8	1.6
Vincent CDP	3 879	3 804	3 041	79.9	763	3.89	4.28	75	4	1.2	1.1	1.3
Walnut city	8 395	8 260	7 340	88.9	920	3.62	3.73	135	26	0.8	0.7	2.2
West Covina city	32 058	31 411	20 894	66.5	10 517	3.38	3.19	647	44	1.2	0.7	2.2
West Puente Valley CDP	4 914	4 834	3 965	82.0	869	4.71	4.48	80	5	0.8	0.7	1.1
Glendale CCD	81 177	79 092	32 278	40.8	46 814	2.74	2.63	2 085	255	1.5	0.9	1.9
Glendale city (part)	73 708	71 801	27 553	38.4	44 248	2.72	2.65	1 907	231	1.5	0.9	1.9
La Canada Flintridge city (part)	361	346	182	52.6	164	2.86	1.82	15	4	1.4	1.6	1.2
La Crescenta-Montrose CDP (part)	7 108	6 945	4 543	65.4	2 402	2.87	2.28	163	20	1.1	0.6	2.0
Los Angeles city (part)	-	-	-	(X)	-	-	-	-	-	(X)	(X)	(X)
Pasadena city (part)	-	-	-	(X)	-	-	-	-	-	(X)	(X)	(X)
Inglewood CCD	123 709	118 344	43 321	36.6	75 023	3.27	3.00	5 365	198	2.9	1.5	3.7
Alondra Park CDP	2 933	2 830	1 388	49.0	1 442	2.93	3.16	103	2	2.8	0.6	4.8
Del Aire CDP	2 925	2 871	2 289	79.7	582	3.17	2.95	54	7	1.0	0.5	3.0
Gardena city (part)	21 041	20 324	9 617	47.3	10 707	2.85	2.76	717	44	2.3	1.2	3.3
Hawthorne city	29 629	28 536	7 383	25.9	21 153	3.36	2.78	1 093	52	2.8	1.4	3.3
Inglewood city (part)	38 541	36 701	13 259	36.1	23 442	3.24	2.90	1 840	48	2.8	1.5	3.5
Lawndale city	9 869	9 555	3 177	33.2	6 378	3.41	3.26	314	30	2.1	1.3	2.5
Lennox CDP	5 235	5 049	1 484	29.4	3 565	5.14	4.30	186	6	2.4	1.3	2.9
Los Angeles city (part)	35	33	2	6.1	31	1.50	3.74	2	-	5.7	-	6.1
Torrance city (part)	53	48	32	66.7	16	1.47	1.25	5	-	7.7	8.6	5.9
West Athens CDP	2 673	2 573	1 411	54.8	1 162	3.35	3.76	100	2	2.8	1.4	4.5
Westmont CDP	10 186	9 255	2 969	32.1	6 286	3.60	3.32	931	5	6.3	4.5	7.1
Long Beach-Lakewood CCD	206 886	197 586	89 995	45.5	107 591	2.85	2.78	9 300	818	3.0	1.8	4.0
Carson city (part)	12	12	12	100.0	-	3.25	-	-	-	-	-	(X)
Compton city (part)	-	-	-	(X)	-	-	-	-	-	(X)	(X)	(X)
Hawaiian Gardens city	3 624	3 507	1 580	45.1	1 927	4.16	4.25	117	5	2.5	1.8	3.1
Lakewood city (part)	27 310	26 853	19 333	72.0	7 520	2.94	2.97	457	33	1.0	0.6	1.9
Long Beach city (part)	171 632	163 088	66 928	41.0	96 160	2.81	2.74	8 544	761	3.4	2.2	4.2
Paramount city (part)	15	14	-	-	14	-	2.57	1	-	6.7	(X)	6.7
Signal Hill city	3 797	3 621	1 702	47.0	1 919	2.27	2.82	176	18	2.7	1.7	3.5
Los Angeles CCD	1 416 689	1 350 533	522 905	38.7	827 628	2.96	2.69	66 156	5 535	2.8	1.8	3.5
Beverly Hills city	15 856	15 035	6 518	43.4	8 517	2.73	1.87	821	135	2.6	1.6	3.3
Burbank city (part)	-	-	-	(X)	-	-	-	-	-	(X)	(X)	(X)
Culver City city	17 130	16 611	9 034	54.4	7 577	2.34	2.26	519	42	1.6	1.2	2.1
Florence-Graham CDP (part)	-	-	-	(X)	-	-	-	-	-	(X)	(X)	(X)
Glendale city (part)	-	-	-	(X)	-	-	-	-	-	(X)	(X)	(X)
Huntington Park city (part)	-	-	-	(X)	-	-	-	-	-	(X)	(X)	(X)
Inglewood city (part)	107	104	98	94.2	6	3.05	3.17	3	-	2.8	-	33.3
Ladera Heights CDP	2 755	2 691	2 051	76.2	640	2.51	2.22	64	8	1.1	0.4	3.0
Lomita city (part)	-	-	-	(X)	-	-	-	-	-	(X)	(X)	(X)
Los Angeles city (part)	1 337 667	1 275 375	491 877	38.6	783 498	2.99	2.73	62 292	4 876	2.9	1.8	3.5
Marina del Rey CDP	6 321	5 315	407	7.7	4 908	1.64	1.53	1 006	261	7.4	0.7	7.9
Pasadena city (part)	-	-	-	(X)	-	-	-	-	-	(X)	(X)	(X)
San Fernando city	5 932	5 774	3 115	53.9	2 659	4.18	3.95	158	8	1.6	1.5	1.8
Vernon city (part)	-	-	-	(X)	-	-	-	-	-	(X)	(X)	(X)

Table 11. **Housing Occupancy and Tenure: 2000**—Con.

[For information on confidentiality protection, nonsampling error, and definitions, see text]

State County County Subdivision Place	Total housing units	Occupied housing units: Total	Occupied housing units: Owner occupied: Number	Occupied housing units: Owner occupied: Percent of occupied housing units	Occupied housing units: Renter occupied	Occupied housing units: Average household size: Owner-occupied units	Occupied housing units: Average household size: Renter-occupied units	Vacant housing units: Total	Vacant housing units: For seasonal, recreational, or occasional use	Vacant housing units: Vacancy rate: Available housing	Vacant housing units: Vacancy rate: Home-owner	Vacant housing units: Vacancy rate: Rental
Los Angeles County—Con.												
Los Angeles CCD—Con.												
View Park-Windsor Hills CDP	4 738	4 539	3 451	76.0	1 088	2.53	1.99	199	9	2.4	1.1	6.1
West Hollywood city	24 110	23 120	4 985	21.6	18 135	1.55	1.53	990	189	2.3	1.7	2.4
Newhall CCD	64 147	61 502	45 045	73.2	16 457	3.01	2.70	2 645	203	2.7	1.5	5.6
Los Angeles city (part)	-	-	-	(X)	-	-	-	-	-	(X)	(X)	(X)
Santa Clarita city (part)	49 200	47 646	35 270	74.0	12 376	2.99	2.76	1 554	95	2.1	1.2	4.6
Val Verde CDP	444	424	299	70.5	125	3.57	3.23	20	4	1.4	1.0	2.3
North Antelope Valley CCD	53 638	48 925	31 249	63.9	17 676	3.02	2.79	4 713	258	5.4	3.5	8.6
Lake Los Angeles CDP	3 453	3 137	2 436	77.7	701	3.53	4.12	316	10	5.7	5.7	5.5
Lancaster city (part)	41 712	38 195	23 440	61.4	14 755	3.01	2.78	3 517	108	5.6	3.4	8.8
Palmdale city (part)	434	423	403	95.3	20	3.25	4.20	11	2	1.4	1.5	-
Quartz Hill CDP (part)	2 636	2 479	1 711	69.0	768	2.82	2.91	157	8	4.2	1.4	9.8
Palos Verdes CCD	35 641	33 869	24 890	73.5	8 979	2.64	2.57	1 772	866	1.5	0.8	3.2
Avalon city	1 839	1 158	320	27.6	838	2.38	2.75	681	642	1.3	2.1	0.9
Lomita city (part)	8 295	8 015	3 739	46.7	4 276	2.48	2.49	280	30	1.8	0.6	2.9
Palos Verdes Estates city	5 202	4 993	4 519	90.5	474	2.70	2.39	209	39	1.3	0.9	5.2
Rancho Palos Verdes city	15 709	15 256	12 456	81.6	2 800	2.67	2.65	453	116	1.4	0.8	3.7
Rolling Hills city	682	645	615	95.3	30	2.90	2.83	37	12	1.1	1.1	-
Rolling Hills Estates city	2 880	2 806	2 555	91.1	251	2.70	3.01	74	14	1.0	0.7	3.5
Pasadena CCD	94 776	91 193	51 530	56.5	39 663	2.76	2.41	3 583	496	1.8	1.1	2.7
Altadena CDP	15 250	14 780	10 938	74.0	3 842	2.82	2.84	470	47	1.4	1.1	2.2
Arcadia city (part)	15	14	9	64.3	5	3.89	2.20	1	-	-	-	-
East Pasadena CDP	2 124	2 038	1 451	71.2	587	2.94	2.96	86	7	1.9	1.2	3.8
Glendale city (part)	5	4	4	100.0	-	4.00	-	1	-	20.0	20.0	(X)
La Canada Flintridge city (part)	6 628	6 477	5 967	92.1	510	2.98	3.03	151	27	0.7	0.5	2.5
La Crescenta-Montrose CDP (part)	-	-	-	(X)	-	-	-	-	-	(X)	(X)	(X)
Los Angeles city (part)	-	-	-	(X)	-	-	-	-	-	(X)	(X)	(X)
Pasadena city (part)	54 132	51 844	23 725	45.8	28 119	2.64	2.41	2 288	332	2.2	1.4	2.9
San Gabriel city (part)	11	11	9	81.8	2	2.44	3.50	-	-	-	-	-
San Marino city (part)	4 429	4 258	3 902	91.6	356	3.01	3.28	171	33	1.3	1.2	1.9
South Pasadena city	10 850	10 477	4 625	44.1	5 852	2.75	1.95	373	47	1.5	0.8	2.1
Santa Monica CCD	47 863	44 497	13 277	29.8	31 220	2.24	1.66	3 366	767	3.4	1.4	4.3
Los Angeles city (part)	-	-	-	(X)	-	-	-	-	-	(X)	(X)	(X)
Santa Monica city	47 863	44 497	13 277	29.8	31 220	2.24	1.66	3 366	767	3.4	1.4	4.3
South Antelope Valley CCD	55 044	50 677	37 888	74.8	12 789	3.31	3.27	4 367	464	4.7	2.8	9.8
Acton CDP	873	797	720	90.3	77	3.00	2.99	76	16	3.9	4.3	-
Desert View Highlands CDP	775	731	543	74.3	188	3.15	3.33	44	7	3.1	2.7	4.1
Duarte city (part)	-	-	-	(X)	-	-	-	-	-	(X)	(X)	(X)
Glendora city (part)	-	-	-	(X)	-	-	-	-	-	(X)	(X)	(X)
Lancaster city (part)	33	29	28	96.6	1	3.54	4.00	4	-	6.5	6.7	-
La Verne city (part)	49	49	49	100.0	-	4.33	-	-	-	-	-	(X)
Littlerock CDP	470	426	261	61.3	165	3.21	3.41	44	8	4.7	3.3	6.8
Los Angeles city (part)	-	-	-	(X)	-	-	-	-	-	(X)	(X)	(X)
Monrovia city (part)	7	7	6	85.7	1	2.67	3.00	-	-	-	-	-
Palmdale city (part)	36 662	33 862	23 943	70.7	9 919	3.43	3.33	2 800	109	5.1	3.1	9.6
Pasadena city (part)	-	-	-	(X)	-	-	-	-	-	(X)	(X)	(X)
Quartz Hill CDP (part)	1 008	971	825	85.0	146	3.00	2.36	37	4	1.8	1.0	6.4
San Dimas city (part)	10	3	3	100.0	-	1.33	-	7	4	-	-	(X)
Santa Clarita city (part)	3 242	3 141	2 689	85.6	452	3.25	3.35	101	6	2.1	0.8	9.2
South Bay Cities CCD	61 678	59 576	30 565	51.3	29 011	2.44	1.95	2 102	504	1.8	1.1	2.5
El Segundo city	7 261	7 060	2 937	41.6	4 123	2.61	2.03	201	59	1.0	0.4	1.4
Hermosa Beach city	9 840	9 476	4 068	42.9	5 408	2.23	1.74	364	95	1.9	1.1	2.5
Manhattan Beach city	15 034	14 474	9 420	65.1	5 054	2.60	1.85	560	163	1.7	1.0	3.0
Redondo Beach city (part)	29 543	28 566	14 140	49.5	14 426	2.37	2.05	977	187	1.9	1.2	2.6
Torrance city (part)	-	-	-	(X)	-	-	-	-	-	(X)	(X)	(X)
Southeast CCD	124 285	119 374	42 587	35.7	76 787	4.45	4.11	4 911	516	2.1	2.3	2.1
Bell city	9 215	8 918	2 758	30.9	6 160	4.36	3.91	297	43	1.9	1.7	1.9
Bell Gardens city	9 788	9 466	2 252	23.8	7 214	4.67	4.59	322	14	1.9	2.7	1.7
Commerce city (part)	3 369	3 276	1 555	47.5	1 721	3.99	3.62	93	2	1.7	0.9	2.3
Cudahy city	5 542	5 419	943	17.4	4 476	4.23	4.51	123	4	1.8	2.9	1.5
Downey city (part)	-	-	-	(X)	-	-	-	-	-	(X)	(X)	(X)
East Los Angeles CDP (part)	30 910	29 663	10 835	36.5	18 828	4.29	4.08	1 247	42	2.2	2.3	2.2
Florence-Graham CDP (part)	14 191	13 354	5 030	37.7	8 324	4.73	4.37	837	16	3.2	3.6	3.0
Huntington Park city (part)	15 335	14 860	4 065	27.4	10 795	4.65	3.92	475	22	2.0	2.3	1.9
Los Angeles city (part)	-	-	-	(X)	-	-	-	-	-	(X)	(X)	(X)
Maywood city	6 701	6 469	1 904	29.4	4 565	4.74	4.15	232	9	1.7	1.8	1.6
Montebello city (part)	21	21	13	61.9	8	2.92	3.38	-	-	-	-	-
Monterey Park city (part)	600	587	401	68.3	186	2.80	2.94	13	1	1.5	0.5	3.6
South Gate city	24 269	23 213	10 879	46.9	12 334	4.42	3.90	1 056	361	1.9	2.1	1.7
Vernon city (part)	26	25	4	16.0	21	3.50	3.67	1	-	-	-	-
Walnut Park CDP	3 814	3 610	1 946	53.9	1 664	4.86	4.03	204	2	2.9	2.8	3.0
Southwest San Gabriel Valley CCD	102 650	99 531	47 329	47.6	52 202	3.19	3.16	3 119	274	1.8	1.3	2.1
Alhambra city	30 069	29 111	11 421	39.2	17 690	3.04	2.78	958	95	1.8	1.3	2.1
Commerce city (part)	8	8	2	25.0	6	2.50	3.17	-	-	-	-	-
East Los Angeles CDP (part)	186	181	89	49.2	92	3.63	3.13	5	-	-	-	-
East San Gabriel CDP (part)	1 974	1 896	1 459	77.0	437	2.91	3.06	78	10	2.1	1.8	2.9
El Monte city (part)	-	-	-	(X)	-	-	-	-	-	(X)	(X)	(X)
Montebello city (part)	19 395	18 823	8 935	47.5	9 888	3.28	3.28	572	30	1.9	1.0	2.7
Monterey Park city (part)	19 609	18 977	10 166	53.6	8 811	2.97	3.16	632	63	1.9	2.0	1.9
Pico Rivera city (part)	-	-	-	(X)	-	-	-	-	-	(X)	(X)	(X)
Rosemead city (part)	14 345	13 913	6 783	48.8	7 130	3.67	3.92	432	24	1.6	1.0	2.2
San Gabriel city (part)	12 898	12 576	5 979	47.5	6 597	3.15	3.06	322	44	1.4	0.9	1.8
San Marino city (part)	8	8	7	87.5	1	3.14	3.00	-	-	-	-	-
South San Gabriel CDP	2 166	2 091	1 507	72.1	584	3.48	3.64	75	4	1.8	1.7	2.2
Temple City city (part)	181	176	116	65.9	60	2.95	3.07	5	-	2.2	0.9	4.8
Torrance CCD	55 914	54 494	30 501	56.0	23 993	2.68	2.29	1 420	160	1.6	0.9	2.4
Gardena city (part)	-	-	-	(X)	-	-	-	-	-	(X)	(X)	(X)
Los Angeles city (part)	-	-	-	(X)	-	-	-	-	-	(X)	(X)	(X)
Redondo Beach city (part)	-	-	-	(X)	-	-	-	-	-	(X)	(X)	(X)
Torrance city (part)	55 914	54 494	30 501	56.0	23 993	2.68	2.29	1 420	160	1.6	0.9	2.4
Upper San Gabriel Valley CCD	99 295	96 186	52 373	54.4	43 813	3.22	3.39	3 109	355	1.5	1.2	1.9
Arcadia city (part)	19 955	19 135	11 923	62.3	7 212	2.91	2.47	820	123	2.1	1.8	2.4
Bradbury city	311	284	260	91.5	24	2.99	3.25	27	7	3.7	3.7	4.0
Duarte city (part)	6 805	6 635	4 711	71.0	1 924	3.24	2.98	170	15	1.3	0.8	2.3
East San Gabriel CDP (part)	3 417	3 305	1 363	41.2	1 942	2.91	2.56	112	10	2.0	1.4	2.5

Table 11. **Housing Occupancy and Tenure: 2000**—Con.

[For information on confidentiality protection, nonsampling error, and definitions, see text]

State County County Subdivision Place	Total housing units	Occupied housing units: Total	Occupied housing units: Owner occupied: Number	Occupied housing units: Owner occupied: Percent of occupied housing units	Occupied housing units: Renter occupied	Occupied housing units: Average household size: Owner-occupied units	Occupied housing units: Average household size: Renter-occupied units	Vacant housing units: Total	Vacant housing units: For seasonal, recreational, or occasional use	Vacant housing units: Vacancy rate: Available housing	Vacant housing units: Vacancy rate: Homeowner	Vacant housing units: Vacancy rate: Rental
Los Angeles County—Con.												
Upper San Gabriel Valley CCD—Con.												
El Monte city (part)	27 758	27 034	11 073	41.0	15 961	4.03	4.39	724	53	1.3	1.2	1.4
Industry city (part)	-	-	-	(X)	-	-	-	-	-	(X)	(X)	(X)
Mayflower Village CDP	1 915	1 825	1 510	82.7	315	2.73	3.02	90	17	1.3	0.8	3.7
Monrovia city (part)	13 950	13 495	6 455	47.8	7 040	2.75	2.68	455	34	1.8	1.0	2.5
North El Monte CDP	1 302	1 270	982	77.3	288	2.85	2.93	32	2	0.9	0.5	2.0
Pico Rivera city (part)	-	-	-	(X)	-	-	-	-	-	(X)	(X)	(X)
Rosemead city (part)	-	-	-	(X)	-	-	-	-	-	(X)	(X)	(X)
Sierra Madre city	4 923	4 756	2 976	62.6	1 780	2.42	1.82	167	28	1.1	0.6	2.0
South El Monte city	4 724	4 620	2 264	49.0	2 356	4.23	4.90	104	6	1.0	0.4	1.6
Temple City city (part)	11 493	11 162	7 040	63.1	4 122	2.96	2.79	331	41	1.2	0.9	1.8
Whittier city (part)	-	-	-	(X)	-	-	-	-	-	(X)	(X)	(X)
Whittier CCD	94 419	92 399	62 791	68.0	29 608	3.36	3.20	2 020	140	1.3	0.8	2.2
Cerritos city (part)	-	-	-	(X)	-	-	-	-	-	(X)	(X)	(X)
East La Mirada CDP	3 382	3 321	2 153	64.8	1 168	3.08	2.45	61	2	1.3	0.4	2.9
Industry city (part)	-	-	-	(X)	-	-	-	-	-	(X)	(X)	(X)
La Habra Heights city (part)	1 689	1 632	1 531	93.8	101	2.97	2.63	57	10	1.0	1.0	1.9
La Mirada city	14 811	14 580	11 959	82.0	2 621	3.15	2.85	231	25	0.9	0.7	1.7
Montebello city (part)	-	-	-	(X)	-	-	-	-	-	(X)	(X)	(X)
Pico Rivera city (part)	16 807	16 468	11 587	70.4	4 881	3.90	3.67	339	7	1.3	0.9	2.3
Santa Fe Springs city (part)	4 862	4 763	3 040	63.8	1 723	3.50	3.07	99	1	1.4	0.3	3.1
South Whittier CDP	15 008	14 673	9 495	64.7	5 178	3.68	3.87	335	18	1.2	1.0	1.7
West Whittier-Los Nietos CDP	6 857	6 720	4 958	73.8	1 762	3.67	3.90	137	8	1.5	0.9	3.2
Whittier city (part)	28 977	28 271	16 345	57.8	11 926	2.94	2.80	706	64	1.4	0.9	2.1
Madera County	40 387	36 155	23 934	66.2	12 221	3.01	3.52	4 232	1 741	2.6	1.7	4.5
Chowchilla CCD	4 153	3 899	2 173	55.7	1 726	2.94	3.26	254	18	2.8	1.9	4.0
Chowchilla city	2 711	2 562	1 436	56.0	1 126	2.87	3.03	149	8	3.4	2.4	4.7
Madera CCD	20 619	19 665	12 508	63.6	7 157	3.39	3.80	954	83	2.3	1.3	4.1
Bonadelle Ranchos-Madera Ranchos CDP (part)	2 096	2 046	1 920	93.8	126	3.15	3.38	50	5	0.8	0.8	1.6
Madera city	12 521	11 978	6 310	52.7	5 668	3.38	3.78	543	31	2.6	1.5	3.8
Madera Acres CDP	2 188	2 122	1 817	85.6	305	3.55	4.05	66	11	1.6	1.4	2.9
Parksdale CDP	628	594	417	70.2	177	4.53	4.53	34	3	2.1	0.7	5.3
Parkwood CDP	580	559	336	60.1	223	3.84	3.61	21	-	2.3	2.0	2.6
Madera Southeast CCD	2 062	1 862	1 162	62.4	700	2.90	4.15	200	16	2.9	1.6	5.0
Bonadelle Ranchos-Madera Ranchos CDP (part)	285	281	262	93.2	19	2.84	3.21	4	-	0.4	0.4	-
Madera West CCD	494	455	194	42.6	261	2.80	3.87	39	3	1.1	1.5	0.8
Oakhurst-North Fork CCD	13 059	10 274	7 897	76.9	2 377	2.45	2.63	2 785	1 621	3.2	2.3	6.0
Oakhurst CDP	1 380	1 250	714	57.1	536	2.15	2.30	130	42	3.1	2.7	3.6
Yosemite Lakes CDP	1 763	1 534	1 346	87.7	188	2.64	3.18	229	43	2.2	2.2	2.1
Marin County	104 990	100 650	64 024	63.6	36 626	2.42	2.21	4 340	1 902	1.2	0.7	2.2
Northeast Marin CCD	21 719	21 176	14 796	69.9	6 380	2.51	2.56	543	77	1.3	0.9	2.4
Black Point-Green Point CDP	503	479	393	82.0	86	2.46	2.03	24	10	0.8	0.3	3.4
Novato city (part)	18 994	18 524	12 515	67.6	6 009	2.50	2.56	470	51	1.4	0.9	2.5
Northwest Marin CCD	4 525	3 716	2 449	65.9	1 267	2.40	2.35	809	678	1.5	0.7	2.9
Dillon Beach CDP	415	155	134	86.5	21	2.02	2.29	260	248	6.1	2.9	22.2
Inverness CDP	999	707	465	65.8	242	2.03	1.88	292	261	1.8	0.6	4.0
Lagunitas-Forest Knolls CDP	776	745	507	68.1	238	2.61	2.05	31	11	1.2	0.4	2.9
Novato city (part)	-	-	-	(X)	-	-	-	-	-	(X)	(X)	(X)
Point Reyes Station CDP	373	352	225	63.9	127	2.38	2.11	21	13	1.1	0.4	2.3
San Geronimo CDP	176	174	136	78.2	38	2.52	2.29	2	1	-	-	-
Tomales CDP	85	73	48	65.8	25	2.54	2.16	12	7	2.7	2.0	3.8
Woodacre CDP (part)	570	548	435	79.4	113	2.62	2.24	22	6	1.8	0.7	5.8
Ross Valley CCD	23 991	23 234	15 293	65.8	7 941	2.48	1.88	757	205	1.1	0.4	2.3
Corte Madera town	3 850	3 776	2 738	72.5	1 038	2.47	2.25	74	14	0.8	0.3	1.9
Fairfax town	3 418	3 306	2 031	61.4	1 275	2.35	1.98	112	27	1.6	0.6	3.2
Kentfield CDP (part)	2 565	2 506	2 025	80.8	481	2.66	1.91	59	11	0.8	0.3	2.6
Larkspur city (part)	6 413	6 142	3 081	50.2	3 061	2.21	1.65	271	94	1.4	0.6	2.2
Mill Valley city (part)	-	-	-	(X)	-	-	-	-	-	(X)	(X)	(X)
Ross town	805	761	663	87.1	98	2.97	2.72	44	11	1.2	0.5	5.8
San Anselmo town	5 408	5 267	3 516	66.8	1 751	2.51	1.89	141	31	0.8	0.3	1.9
Woodacre CDP (part)	-	-	-	(X)	-	-	-	-	-	(X)	(X)	(X)
San Rafael CCD	27 828	27 170	15 964	58.8	11 206	2.37	2.53	658	129	1.2	0.8	1.7
Lucas Valley-Marinwood CDP	2 392	2 369	2 034	85.9	335	2.65	2.55	23	9	0.3	0.2	1.2
Novato city (part)	-	-	-	(X)	-	-	-	-	-	(X)	(X)	(X)
San Rafael city	22 948	22 371	12 025	53.8	10 346	2.31	2.53	577	111	1.3	0.9	1.7
Santa Venetia CDP	1 667	1 646	1 238	75.2	408	2.43	2.56	21	3	0.6	0.2	1.9
Southeast Marin CCD	25 092	24 106	14 775	61.3	9 331	2.32	1.85	986	345	1.2	0.6	2.3
Belvedere city	1 059	956	717	75.0	239	2.32	1.93	103	59	1.4	0.6	4.0
Kentfield CDP (part)	-	-	-	(X)	-	-	-	-	-	(X)	(X)	(X)
Larkspur city (part)	-	-	-	(X)	-	-	-	-	-	(X)	(X)	(X)
Mill Valley city (part)	6 286	6 147	4 026	65.5	2 121	2.39	1.83	139	28	1.0	0.6	1.7
Sausalito city (part)	4 509	4 252	2 086	49.1	2 166	1.86	1.59	257	106	1.8	0.6	3.0
Strawberry CDP	2 513	2 435	1 054	43.3	1 381	2.45	1.79	78	22	1.1	0.5	1.6
Tamalpais-Homestead Valley CDP	4 646	4 558	3 487	76.5	1 071	2.41	2.07	88	15	0.6	0.5	0.9
Tiburon town	3 893	3 712	2 591	69.8	1 121	2.45	1.97	181	77	1.4	0.7	3.1
Southwest Marin CCD	1 835	1 248	747	59.9	501	2.32	1.99	587	468	1.0	0.8	1.2
Bolinas CDP	629	486	306	63.0	180	2.42	2.07	143	125	0.6	0.3	1.1
Muir Beach CDP	144	131	103	78.6	28	2.35	1.75	13	12	0.8	1.0	-
Sausalito city (part)	2	2	2	100.0	-	1.50	-	-	-	-	-	(X)
Stinson Beach CDP	693	374	220	58.8	154	2.10	1.81	319	310	1.1	1.3	0.6
Mariposa County	8 826	6 613	4 615	69.8	1 998	2.36	2.40	2 213	1 449	4.1	2.4	7.7
Coulterville CCD	1 622	1 171	913	78.0	258	2.37	2.55	451	313	3.6	3.6	3.7
Mariposa CCD	5 994	4 921	3 529	71.7	1 392	2.37	2.44	1 073	551	4.1	2.1	8.8
Bootjack CDP	744	636	474	74.5	162	2.46	2.62	108	59	2.0	1.3	4.1
Mariposa CDP	754	676	320	47.3	356	1.90	1.99	78	14	6.0	3.3	8.2
Yosemite CCD	1 210	521	173	33.2	348	2.31	2.12	689	585	4.6	1.7	5.9
Yosemite Valley CDP	123	104	-	-	104	-	2.02	19	6	6.3	(X)	6.3

Table 11. **Housing Occupancy and Tenure: 2000**—Con.

[For information on confidentiality protection, nonsampling error, and definitions, see text]

State County County Subdivision Place	Total housing units	Occupied housing units: Total	Occupied housing units: Owner occupied: Number	Occupied housing units: Owner occupied: Percent of occupied housing units	Occupied housing units: Renter occupied	Occupied housing units: Average household size: Owner-occupied units	Occupied housing units: Average household size: Renter-occupied units	Vacant housing units: Total	Vacant housing units: For seasonal, recreational, or occasional use	Vacant housing units: Vacancy rate: Available housing	Vacant housing units: Vacancy rate: Home-owner	Vacant housing units: Vacancy rate: Rental
Mendocino County	36 937	33 266	20 383	61.3	12 883	2.49	2.60	3 671	1 993	2.1	1.4	3.3
Covelo CCD	1 047	883	565	64.0	318	2.59	2.86	164	96	2.5	1.1	5.1
Covelo CDP	512	442	273	61.8	169	2.54	2.85	70	22	3.1	1.1	6.1
Fort Bragg CCD	5 272	4 805	2 656	55.3	2 149	2.37	2.41	467	202	2.1	1.6	2.8
Fort Bragg city	3 051	2 840	1 218	42.9	1 622	2.30	2.39	211	57	2.2	1.9	2.5
Hopland CCD	846	736	424	57.6	312	2.70	3.28	110	55	3.4	2.5	4.6
Laytonville-Leggett CCD	2 084	1 653	1 072	64.9	581	2.39	2.44	431	267	4.1	1.7	8.2
Laytonville CDP	546	496	282	56.9	214	2.54	2.73	50	15	3.1	0.4	6.6
Mendocino-Anderson CCD	5 418	4 486	3 026	67.5	1 460	2.22	2.42	932	659	2.4	1.4	4.2
Mendocino CDP	549	424	265	62.5	159	2.03	1.81	125	93	2.8	1.9	4.2
Point Arena CCD	2 302	1 681	1 108	65.9	573	2.21	2.51	621	468	4.3	4.5	3.9
Point Arena city	218	191	74	38.7	117	2.39	2.54	27	12	3.5	6.3	1.7
Redwood-Potter CCD	4 505	4 226	3 124	73.9	1 102	2.66	2.90	279	95	1.8	0.6	5.1
Ukiah CCD	9 984	9 703	5 175	53.3	4 528	2.57	2.67	281	37	1.2	0.7	1.7
Talmage CDP	335	327	172	52.6	155	2.66	3.10	8	1	0.9	-	1.9
Ukiah city	6 137	5 985	2 899	48.4	3 086	2.46	2.47	152	12	1.3	0.8	1.7
Willits CCD	5 479	5 093	3 233	63.5	1 860	2.61	2.52	386	114	2.3	1.7	3.2
Willits city	2 013	1 935	895	46.3	1 040	2.69	2.44	78	6	1.9	1.4	2.3
Merced County	68 373	63 815	37 483	58.7	26 332	3.14	3.42	4 558	822	2.6	1.4	4.2
Atwater CCD	13 575	12 386	7 763	62.7	4 623	3.12	3.51	1 189	39	2.9	1.7	4.9
Atwater city (part)	8 114	7 247	4 334	59.8	2 913	3.01	3.37	867	19	2.9	1.6	4.7
Winton CDP	2 514	2 343	1 297	55.4	1 046	3.63	3.94	171	2	4.0	3.3	4.9
Dos Palos CCD	2 610	2 468	1 423	57.7	1 045	3.19	3.48	142	12	2.3	1.4	3.5
Dos Palos city	1 491	1 424	901	63.3	523	3.16	3.26	67	2	2.7	1.3	5.1
South Dos Palos CDP	365	342	157	45.9	185	3.89	4.18	23	1	2.6	3.1	2.1
Gustine CCD	2 911	2 438	1 526	62.6	912	2.69	3.27	473	348	2.1	1.8	2.7
Gustine city	1 763	1 683	1 143	67.9	540	2.66	3.07	80	5	2.0	2.0	2.2
Hilmar-Irwin CCD	3 178	3 039	2 093	68.9	946	2.95	3.35	139	14	1.6	1.0	2.9
Hilmar-Irwin CDP	1 646	1 602	1 254	78.3	348	2.97	3.12	44	3	1.8	1.3	3.6
Livingston-Delhi CCD	6 564	6 310	4 135	65.5	2 175	3.81	4.00	254	37	1.5	0.9	2.5
Delhi CDP	2 186	2 126	1 594	75.0	532	3.74	3.75	60	3	1.1	0.8	2.0
Livingston city	2 449	2 390	1 476	61.8	914	4.38	4.34	59	3	1.3	0.9	1.8
Los Banos CCD	9 845	9 113	6 029	66.2	3 084	3.22	3.45	732	260	1.8	1.3	2.9
Los Banos city	8 049	7 721	5 242	67.9	2 479	3.29	3.40	328	48	1.9	1.3	3.1
Merced CCD	27 130	25 663	13 023	50.7	12 640	2.93	3.26	1 467	90	3.3	1.5	5.0
Atwater city (part)	-	-	-	(X)	-	-	-	-	-	(X)	(X)	(X)
Merced city	21 532	20 435	9 508	46.5	10 927	2.93	3.18	1 097	42	3.5	1.6	5.1
Planada-Le Grand CCD	2 131	2 010	1 287	64.0	723	3.66	4.04	121	14	1.2	0.5	2.6
Le Grand CDP	482	463	348	75.2	115	3.67	4.19	19	4	0.6	0.6	0.9
Planada CDP	1 043	1 007	648	64.3	359	3.99	4.33	36	1	1.2	0.3	2.7
Snelling CCD	429	388	204	52.6	184	2.52	3.51	41	8	1.3	1.4	1.1
Modoc County	4 807	3 784	2 675	70.7	1 109	2.33	2.54	1 023	231	6.4	5.1	9.3
Adin-Lookout CCD	463	344	268	77.9	76	2.32	2.51	119	58	7.3	6.0	11.6
Alturas CCD	3 056	2 451	1 730	70.6	721	2.32	2.49	605	105	5.7	3.9	9.8
Alturas city	1 367	1 181	721	61.0	460	2.35	2.43	186	8	6.6	3.1	11.7
Surprise Valley CCD	764	574	388	67.6	186	2.17	2.34	190	43	10.2	10.4	9.7
Tule Lake CCD	524	415	289	69.6	126	2.61	3.13	109	25	4.4	4.3	4.5
Mono County	11 757	5 137	3 084	60.0	2 053	2.39	2.50	6 620	5 775	10.6	2.1	20.9
Mono North CCD	1 409	901	540	59.9	361	2.23	2.61	508	409	2.9	1.3	5.2
Mono South CCD	10 348	4 236	2 544	60.1	1 692	2.42	2.48	6 112	5 366	12.1	2.2	23.6
Mammoth Lakes town	7 960	2 814	1 485	52.8	1 329	2.39	2.51	5 146	4 579	14.6	2.4	25.1
Monterey County	131 708	121 236	66 213	54.6	55 023	3.10	3.18	10 472	3 945	2.1	1.4	2.9
Carmel CCD	9 521	7 746	5 408	69.8	2 338	2.10	1.83	1 775	1 385	2.5	1.4	5.0
Carmel-by-the-Sea city	3 334	2 285	1 303	57.0	982	1.88	1.66	1 049	875	3.2	1.7	5.2
Del Monte Forest CDP (part)	1	1	1	100.0	-	2.00	-	-	-	-	-	(X)
Carmel Valley CCD	2 919	2 615	1 843	70.5	772	2.51	2.07	304	208	1.7	1.3	2.8
Carmel Valley Village CDP	2 105	1 963	1 373	69.9	590	2.55	2.02	142	80	1.4	1.0	2.2
Castroville CCD	5 701	5 429	3 791	69.8	1 638	3.17	3.77	272	129	1.1	0.6	2.5
Castroville CDP	1 462	1 434	647	45.1	787	4.83	4.57	28	2	0.8	0.6	1.0
Elkhorn CDP	542	523	395	75.5	128	3.00	3.17	19	6	0.6	0.3	1.5
Moss Landing CDP (part)	135	125	59	47.2	66	2.63	2.20	10	5	1.6	-	2.9
Prunedale CDP (part)	3 091	3 001	2 467	82.2	534	2.86	3.07	90	9	1.1	0.5	4.0
Coastal CCD	888	554	268	48.4	286	2.11	2.02	334	282	2.3	2.9	1.7
Gonzales CCD	2 544	2 481	1 370	55.2	1 111	4.17	4.60	63	6	0.6	0.5	0.7
Chualar CDP	286	279	137	49.1	142	5.68	4.69	7	-	1.4	-	2.7
Gonzales city	1 724	1 695	991	58.5	704	4.21	4.72	29	5	0.4	0.5	0.1
Soledad city (part)	-	-	-	(X)	-	-	-	-	-	(X)	(X)	(X)
Greenfield CCD	3 131	3 021	1 716	56.8	1 305	4.50	4.76	110	37	1.1	0.6	1.7
Greenfield city	2 726	2 643	1 569	59.4	1 074	4.63	4.93	83	32	0.9	0.5	1.4
King City CCD	4 427	4 070	2 231	54.8	1 839	3.56	3.97	357	197	1.9	1.1	2.7
King City city	2 822	2 736	1 410	51.5	1 326	3.88	4.19	86	14	1.5	0.6	2.4
San Lucas CDP	97	90	48	53.3	42	4.00	5.40	7	-	-	-	-
Pajaro CCD	4 446	4 309	2 865	66.5	1 444	3.63	4.75	137	19	0.8	0.8	0.8
Aromas CDP (part)	441	432	362	83.8	70	3.26	3.54	9	-	0.9	0.3	4.1
Las Lomas CDP	596	584	404	69.2	180	5.27	5.23	12	1	0.5	0.7	-
Moss Landing CDP (part)	-	-	-	(X)	-	-	-	-	-	(X)	(X)	(X)
Pajaro CDP	667	634	171	27.0	463	4.01	5.75	33	3	0.5	0.6	0.4
Prunedale CDP (part)	916	894	688	77.0	206	3.18	3.52	22	4	0.9	0.7	1.4
Salinas CCD	43 465	41 966	21 877	52.1	20 089	3.60	3.67	1 499	104	2.3	1.0	3.8
Boronda CDP	332	309	168	54.4	141	4.35	4.18	23	1	1.6	1.2	2.1
Marina city (part)	3	3	2	66.7	1	4.00	1.00	-	-	-	-	-
Prunedale CDP (part)	1 584	1 545	1 277	82.7	268	3.05	3.15	39	5	0.9	0.5	2.9
Salinas city	39 659	38 298	19 206	50.1	19 092	3.65	3.67	1 361	88	2.4	1.0	3.8
Spreckels CDP	176	171	123	71.9	48	2.91	2.65	5	-	2.3	1.6	4.0
San Ardo CCD	1 216	1 011	594	58.8	417	2.61	3.01	205	87	4.3	3.1	5.9
Bradley CDP	42	40	18	45.0	22	2.89	3.09	2	1	-	-	-
San Ardo CDP	167	157	65	41.4	92	2.88	3.41	10	2	2.5	-	4.2
Seaside-Monterey CCD	46 514	41 337	19 044	46.1	22 293	2.52	2.51	5 177	1 411	2.4	2.4	2.3
Del Monte Forest CDP (part)	2 646	2 091	1 843	88.1	248	2.15	2.29	555	470	2.0	1.5	5.7
Del Rey Oaks city	727	704	539	76.6	165	2.32	2.44	23	8	1.3	0.7	2.9
Marina city (part)	8 534	6 742	3 086	45.8	3 656	2.77	2.80	1 792	22	4.5	6.4	2.9
Monterey city	13 382	12 600	4 853	38.5	7 747	2.29	2.03	782	364	1.8	1.0	2.3

Table 11. **Housing Occupancy and Tenure: 2000**—Con.

[For information on confidentiality protection, nonsampling error, and definitions, see text]

State County County Subdivision Place	Total housing units	Occupied housing units						Vacant housing units				
		Total	Owner occupied		Renter occupied	Average household size		Total	For seasonal, recreational, or occasional use	Vacancy rate		
			Number	Percent of occupied housing units		Owner-occupied units	Renter-occupied units			Available housing	Home-owner	Rental
Monterey County—Con.												
Seaside-Monterey CCD—Con.												
Pacific Grove city	8 032	7 316	3 607	49.3	3 709	2.25	1.95	716	458	1.9	1.0	2.6
Sand City city	87	80	29	36.3	51	2.41	2.49	7	-	5.9	3.3	7.3
Seaside city	11 005	9 833	4 323	44.0	5 510	2.99	3.39	1 172	27	2.1	2.9	1.5
Soledad CCD	3 031	2 891	1 728	59.8	1 163	4.30	4.44	140	52	1.3	0.6	2.3
Soledad city (part)	2 534	2 472	1 535	62.1	937	4.46	4.66	62	5	1.4	0.6	2.6
Toro CCD	3 905	3 806	3 478	91.4	328	2.74	2.72	99	28	0.7	0.5	2.4
Napa County	48 554	45 402	29 554	65.1	15 848	2.58	2.71	3 152	1 574	1.8	1.3	2.8
Angwin CCD	2 011	1 803	1 061	58.8	742	2.67	2.44	208	126	2.3	1.5	3.5
Angwin CDP	874	811	445	54.9	366	2.82	2.51	63	28	2.8	2.0	3.7
Deer Park CDP	653	575	336	58.4	239	2.50	2.38	78	54	2.0	0.9	3.6
Berryessa CCD	964	645	517	80.2	128	2.48	2.71	319	264	4.4	3.4	8.6
Calistoga CCD	2 918	2 571	1 582	61.5	989	2.27	2.81	347	220	2.3	1.6	3.4
Calistoga city	2 249	2 042	1 220	59.7	822	2.25	2.89	207	122	2.5	1.6	3.7
Napa CCD	38 839	37 107	24 489	66.0	12 618	2.61	2.72	1 732	711	1.4	0.9	2.4
American Canyon city	3 274	3 209	2 755	85.9	454	2.96	3.29	65	4	1.2	0.9	2.8
Napa city	27 776	26 978	16 362	60.6	10 616	2.59	2.71	798	168	1.3	0.8	1.9
Yountville town	1 133	1 048	753	71.9	295	1.89	2.10	85	42	2.5	2.3	3.0
St. Helena CCD	3 822	3 276	1 905	58.2	1 371	2.39	2.62	546	253	5.0	5.5	4.3
St. Helena city	2 707	2 380	1 332	56.0	1 048	2.38	2.60	327	114	5.8	6.9	4.4
Nevada County	44 282	36 894	27 958	75.8	8 936	2.49	2.41	7 388	5 915	1.7	1.3	3.1
Donner CCD	10 523	5 407	4 002	74.0	1 405	2.70	2.60	5 116	4 818	2.0	1.1	4.4
Truckee town	9 757	5 149	3 805	73.9	1 344	2.71	2.62	4 608	4 326	1.9	1.0	4.4
Grass Valley CCD	27 293	25 697	19 668	76.5	6 029	2.46	2.40	1 596	692	1.7	1.4	2.6
Alta Sierra CDP	2 682	2 577	2 292	88.9	285	2.49	2.88	105	46	1.5	1.2	3.1
Grass Valley city (part)	5 020	4 780	1 997	41.8	2 783	2.07	2.18	240	26	2.3	1.9	2.6
Lake of the Pines CDP	1 652	1 554	1 312	84.4	242	2.46	3.00	98	55	1.5	1.4	2.0
Lake Wildwood CDP	2 391	2 157	1 869	86.6	288	2.17	2.84	234	174	1.3	1.1	2.7
Nevada City city (part)	11	10	8	80.0	2	1.75	1.50	1	-	-	-	-
Penn Valley CDP	561	530	444	83.8	86	2.60	2.71	31	5	3.5	1.8	11.3
Nevada City CCD	6 466	5 790	4 288	74.1	1 502	2.43	2.26	676	405	1.8	1.1	3.8
Grass Valley city (part)	246	236	212	89.8	24	1.92	2.08	10	1	1.7	1.9	-
Nevada City city (part)	1 404	1 303	786	60.3	517	2.22	2.04	101	42	2.8	0.5	6.0
Orange County	969 484	935 287	574 456	61.4	360 831	2.96	3.05	34 197	8 336	1.7	0.9	3.0
Anaheim-Santa Ana-Garden Grove CCD	481 057	468 780	270 951	57.8	197 829	3.29	3.49	12 277	1 024	1.5	0.8	2.5
Anaheim city	99 719	96 969	48 514	50.0	48 455	3.24	3.45	2 750	206	2.1	0.9	3.2
Brea city	13 327	13 067	8 392	64.2	4 675	2.88	2.37	260	38	1.1	0.5	2.1
Buena Park city	23 826	23 332	13 326	57.1	10 006	3.28	3.36	494	35	1.4	0.8	2.2
Costa Mesa city (part)	-	-	-	(X)	-	-	-	-	-	(X)	(X)	(X)
Cypress city	16 028	15 654	10 861	69.4	4 793	2.96	2.87	374	89	1.3	0.6	2.9
Fountain Valley city (part)	559	544	428	78.7	116	3.10	3.59	15	-	1.4	0.9	3.3
Fullerton city	44 771	43 609	23 501	53.9	20 108	2.87	2.77	1 162	101	1.7	0.8	2.8
Garden Grove city (part)	46 541	45 630	27 181	59.6	18 449	3.48	3.67	911	83	1.2	0.7	2.0
Irvine city (part)	749	471	1	0.2	470	1.00	1.27	278	24	10.3	75.0	9.8
La Habra city	19 441	18 947	10 728	56.6	8 219	3.04	3.13	494	40	1.6	1.3	2.1
La Palma city	5 066	4 979	3 689	74.1	1 290	3.13	2.96	87	9	1.2	0.3	3.7
Los Alamitos city (part)	4 315	4 232	1 907	45.1	2 325	2.75	2.52	83	7	1.1	0.5	1.6
Orange city (part)	41 904	40 930	25 637	62.6	15 293	2.91	3.20	974	89	1.5	1.1	2.0
Placentia city	15 326	15 037	10 374	69.0	4 663	2.92	3.40	289	27	1.2	0.6	2.3
Rossmoor CDP	3 761	3 715	3 319	89.3	396	2.80	2.55	46	8	0.3	0.2	1.7
Santa Ana city	74 588	73 002	36 005	49.3	36 997	4.54	4.57	1 586	102	1.3	0.8	1.9
Seal Beach city (part)	756	735	578	78.6	157	2.20	2.28	21	3	1.5	0.9	3.7
Stanton city	11 011	10 767	5 261	48.9	5 506	3.18	3.66	244	27	1.5	0.9	2.0
Tustin city (part)	21 478	19 913	9 461	47.5	10 452	2.73	3.00	1 565	76	1.8	1.0	2.5
Tustin Foothills CDP	8 417	8 269	7 717	93.3	552	2.87	3.21	148	15	0.9	0.7	2.3
Villa Park city	2 008	1 950	1 894	97.1	56	3.05	3.46	58	2	1.4	1.4	3.4
Westminster city (part)	210	208	118	56.7	90	2.36	3.51	2	1	0.5	0.8	-
Yorba Linda city	19 567	19 252	16 314	84.7	2 938	3.11	2.71	315	33	0.8	0.6	1.9
Central Coast CCD	96 650	90 411	43 537	48.2	46 874	2.49	2.36	6 239	2 388	3.0	1.3	4.6
Costa Mesa city (part)	40 406	39 206	15 880	40.5	23 326	2.66	2.71	1 200	137	2.0	0.8	2.8
Irvine city (part)	14 315	13 752	6 659	48.4	7 093	2.55	2.40	563	181	2.0	0.7	3.2
Newport Beach city	37 288	33 071	18 408	55.7	14 663	2.30	1.83	4 217	1 994	4.7	1.8	8.0
Newport Coast CDP (part)	1 106	1 001	952	95.1	49	2.68	2.37	105	35	3.8	3.5	9.3
San Joaquin Hills CDP	1 479	1 376	779	56.6	597	2.56	1.62	103	29	4.2	0.6	8.6
El Toro CCD	65 041	61 855	42 059	68.0	19 796	2.87	2.56	3 186	242	1.8	0.9	3.7
Foothill Ranch CDP	3 873	3 816	2 922	76.6	894	3.07	2.16	57	9	1.1	0.1	4.1
Irvine city (part)	38 642	36 971	24 032	65.0	12 939	2.85	2.54	1 671	192	2.0	1.2	3.4
Lake Forest city (part)	15 312	14 949	10 716	71.7	4 233	2.91	2.77	363	22	1.9	0.6	4.8
Mission Viejo city (part)	-	-	-	(X)	-	-	-	-	-	(X)	(X)	(X)
Orange city (part)	-	-	-	(X)	-	-	-	-	-	(X)	(X)	(X)
Portola Hills CDP	2 181	2 164	2 005	92.7	159	2.98	2.57	17	1	0.5	0.4	0.6
Tustin city (part)	4 023	3 918	2 368	60.4	1 550	2.58	2.39	105	17	1.5	0.5	2.9
North Coast CCD	137 450	133 254	84 520	63.4	48 734	2.70	2.74	4 196	1 104	1.5	1.0	2.3
Costa Mesa city (part)	-	-	-	(X)	-	-	-	-	-	(X)	(X)	(X)
Fountain Valley city (part)	17 914	17 618	13 141	74.6	4 477	3.07	2.77	296	47	0.9	0.5	2.3
Garden Grove city (part)	162	161	105	65.2	56	4.01	4.39	1	-	0.6	0.9	-
Huntington Beach city	75 662	73 657	44 658	60.6	28 999	2.58	2.54	2 005	515	1.4	0.9	2.0
Los Alamitos city (part)	14	14	14	100.0	-	2.43	-	-	-	-	-	(X)
Seal Beach city (part)	13 511	12 313	9 397	76.3	2 916	1.78	1.92	1 198	454	2.9	2.3	4.7
Westminster city (part)	26 730	26 198	15 766	60.2	10 432	3.22	3.48	532	32	1.3	0.7	2.3
South Coast CCD	124 055	117 117	81 649	69.7	35 468	2.47	2.39	6 938	3 303	1.9	1.0	4.0
Aliso Viejo CDP	16 608	16 147	10 724	66.4	5 423	2.62	2.23	461	114	1.5	0.5	3.5
Dana Point city	15 682	14 456	8 958	62.0	5 498	2.38	2.46	1 226	727	2.4	1.2	4.2
Irvine city (part)	5	5	4	80.0	1	1.75	8.00	-	-	-	-	-
Laguna Beach city	12 965	11 511	6 919	60.1	4 592	2.23	1.78	1 454	923	2.8	1.6	4.5
Laguna Hills city	11 303	10 895	8 190	75.2	2 705	2.89	2.63	408	44	2.2	0.7	6.6
Laguna Niguel city	23 885	23 217	17 403	75.0	5 814	2.68	2.56	668	194	1.4	0.8	3.3
Laguna Woods city	12 650	11 699	9 929	84.9	1 770	1.42	1.31	951	315	2.3	1.8	5.2
Mission Viejo city (part)	-	-	-	(X)	-	-	-	-	-	(X)	(X)	(X)
Newport Coast CDP (part)	-	-	-	(X)	-	-	-	-	-	(X)	(X)	(X)
San Clemente city (part)	20 586	19 352	12 059	62.3	7 293	2.59	2.51	1 234	769	1.5	0.8	2.5
San Juan Capistrano city (part)	8 716	8 383	6 307	75.2	2 076	2.83	3.58	333	55	2.4	0.9	6.5

Table 11. **Housing Occupancy and Tenure: 2000**—Con.

[For information on confidentiality protection, nonsampling error, and definitions, see text]

State County County Subdivision Place	Total housing units	Occupied housing units						Vacant housing units				
		Total	Owner occupied		Renter occupied	Average household size		Total	For seasonal, recreational, or occasional use	Vacancy rate		
			Number	Percent of occupied housing units		Owner-occupied units	Renter-occupied units			Available housing	Home-owner	Rental
Orange County—Con.												
Trabuco CCD	65 231	63 870	51 740	81.0	12 130	2.97	2.61	1 361	275	1.0	0.7	2.5
Coto de Caza CDP	4 152	4 049	3 880	95.8	169	3.24	2.83	103	23	1.0	0.8	4.5
Lake Forest city (part)	5 174	5 059	3 691	73.0	1 368	2.99	2.85	115	5	1.3	1.2	1.8
Las Flores CDP	1 999	1 936	1 427	73.7	509	3.15	2.21	63	4	2.2	1.8	3.4
Mission Viejo city (part)	32 985	32 449	26 423	81.4	6 026	2.87	2.71	536	90	0.9	0.6	2.3
Rancho Santa Margarita city	16 515	16 253	12 723	78.3	3 530	3.06	2.35	262	29	1.0	0.5	3.0
San Clemente city (part)	67	43	42	97.7	1	3.26	5.00	24	-	15.7	16.0	-
San Juan Capistrano city (part)	2 604	2 547	2 317	91.0	230	3.14	3.72	57	17	1.2	1.1	2.1
Placer County	107 302	93 382	68 372	73.2	25 010	2.71	2.42	13 920	9 905	2.7	1.2	6.4
Auburn CCD	17 119	16 552	11 564	69.9	4 988	2.52	2.27	567	104	1.5	1.0	2.7
Auburn city	5 457	5 302	3 101	58.5	2 201	2.54	2.00	155	23	1.4	0.7	2.4
North Auburn CDP	4 982	4 817	3 014	62.6	1 803	2.22	2.50	165	19	2.0	1.3	3.3
Colfax-Summit CCD	10 483	6 969	5 454	78.3	1 515	2.62	2.46	3 514	3 200	2.0	1.1	5.0
Colfax city	636	614	289	47.1	325	2.54	2.34	22	5	1.8	3.0	0.6
Meadow Vista CDP	1 175	1 140	987	86.6	153	2.76	2.40	35	14	0.9	0.5	3.2
Foresthill-Back Country CCD	2 384	2 219	1 854	83.6	365	2.63	2.51	165	78	1.7	1.0	5.2
Foresthill CDP	717	673	464	68.9	209	2.69	2.60	44	13	1.9	0.6	4.6
Lake Tahoe CCD	11 481	4 832	2 840	58.8	1 992	2.44	2.53	6 649	6 271	4.4	1.7	7.9
Dollar Point CDP	1 814	681	470	69.0	211	2.27	2.22	1 133	1 108	1.4	1.5	1.4
Kings Beach CDP	2 284	1 411	554	39.3	857	2.67	2.98	873	715	7.1	3.3	9.4
Sunnyside-Tahoe City CDP	2 102	789	465	58.9	324	2.28	2.16	1 313	1 217	7.7	1.7	15.2
Tahoe Vista CDP	1 265	670	435	64.9	235	2.64	2.21	595	561	2.5	1.8	3.7
Loomis Basin-Folsom Lake CCD	25 458	23 999	19 136	79.7	4 863	2.89	2.43	1 459	81	4.2	1.3	13.9
Granite Bay CDP	6 626	6 474	5 991	92.5	483	3.01	2.82	152	30	0.9	0.8	2.2
Lincoln city (part)	-	-	-	(X)	-	-	-	-	-	(X)	(X)	(X)
Loomis town	2 273	2 206	1 779	80.6	427	2.85	2.71	67	4	1.3	0.9	3.0
Rocklin city (part)	12 979	11 849	8 274	69.8	3 575	2.82	2.34	1 130	34	7.0	1.8	17.2
Roseville city (part)	705	683	665	97.4	18	3.37	2.78	22	1	2.8	2.9	-
Roseville CCD	32 352	31 205	21 644	69.4	9 561	2.65	2.35	1 147	117	2.2	1.2	4.5
Roseville city (part)	31 216	30 097	20 731	68.9	9 366	2.64	2.34	1 119	114	2.3	1.2	4.5
West Valley CCD	8 025	7 606	5 880	77.3	1 726	2.92	2.97	419	54	2.0	1.6	3.5
Lincoln city (part)	4 146	3 874	2 588	66.8	1 286	2.81	2.97	272	37	2.6	2.6	2.8
Rocklin city (part)	1 442	1 409	1 364	96.8	45	3.28	3.11	33	3	1.3	1.2	4.3
Roseville city (part)	4	3	-	-	3	-	1.00	1	-	25.0	(X)	25.0
Plumas County	13 386	9 000	6 301	70.0	2 699	2.30	2.27	4 386	3 346	5.1	2.9	9.9
Chester CCD	4 123	2 063	1 523	73.8	540	2.22	2.34	2 060	1 804	7.0	5.0	12.3
Almanor CDP	74	-	-	(X)	-	-	-	74	74	(X)	(X)	(X)
Canyondam CDP	62	21	15	71.4	6	1.80	1.67	41	23	36.4	6.3	64.7
Chester CDP	1 130	956	589	61.6	367	2.44	2.28	174	94	4.6	2.6	7.6
East Shore CDP	332	87	70	80.5	17	1.99	2.24	245	199	13.9	9.1	29.2
Hamilton Branch CDP	400	251	208	82.9	43	2.30	2.51	149	131	5.6	2.8	17.3
Lake Almanor Country Club CDP	1 190	399	361	90.5	38	2.04	2.87	791	738	9.3	7.4	24.0
Lake Almanor Peninsula CDP	413	156	103	66.0	53	2.01	2.43	257	236	10.3	11.2	8.6
Lake Almanor West CDP	367	165	156	94.5	9	1.96	2.56	202	187	5.2	4.3	18.2
Prattville CDP	97	17	12	70.6	5	1.75	1.40	80	77	5.6	7.7	-
Graeagle CCD	1 652	882	743	84.2	139	2.05	2.06	770	570	4.1	3.3	8.6
Blairsden CDP	33	25	9	36.0	16	2.11	1.94	8	4	3.8	-	5.9
Clio CDP	60	39	29	74.4	10	2.34	2.20	21	15	2.5	3.3	-
C-Road CDP	79	61	58	95.1	3	2.48	2.67	18	17	1.6	1.7	-
Graeagle CDP	693	412	360	87.4	52	1.98	2.25	281	168	3.7	3.7	3.7
Johnsville CDP	71	12	8	66.7	4	2.00	1.25	59	54	25.0	-	50.0
Mohawk Vista CDP	88	55	46	83.6	9	2.30	1.67	33	28	5.2	-	25.0
Plumas Eureka CDP	445	167	145	86.8	22	1.86	2.32	278	258	5.1	4.0	12.0
Valley Ranch CDP	52	42	40	95.2	2	2.18	2.50	10	3	2.3	2.4	-
Whitehawk CDP	102	49	39	79.6	10	2.00	1.80	53	17	3.9	4.9	-
Greenville CCD	1 590	1 232	849	68.9	383	2.29	2.51	358	160	8.0	2.5	18.2
Belden CDP	36	13	7	53.8	6	1.71	2.33	23	5	48.0	-	66.7
Caribou CDP	2	-	-	(X)	-	-	-	2	2	(X)	(X)	(X)
Crescent Mills CDP	114	98	68	69.4	30	2.54	2.83	16	4	2.0	2.9	-
Greenville CDP	581	496	277	55.8	219	2.21	2.41	85	20	7.1	2.8	12.0
Indian Falls CDP	24	19	11	57.9	8	1.82	2.13	5	4	-	-	-
Paxton CDP	13	9	1	11.1	8	1.00	2.50	4	-	30.8	-	33.3
Storrie CDP	10	3	2	66.7	1	2.00	1.00	7	3	57.1	-	80.0
Taylorsville CDP	102	75	60	80.0	15	1.88	2.73	27	9	11.8	1.6	37.5
Tobin CDP	21	8	5	62.5	3	1.00	2.00	13	2	55.6	-	76.9
Twain CDP	57	42	24	57.1	18	2.13	2.00	15	9	8.7	11.1	5.3
Portola CCD	2 345	1 879	1 255	66.8	624	2.50	2.40	466	244	5.8	3.0	11.0
Beckwourth CDP	225	147	122	83.0	25	2.41	1.92	78	54	11.4	5.4	32.4
Chilcoot-Vinton CDP	202	163	124	76.1	39	2.36	2.41	39	9	12.4	0.8	36.1
Delleker CDP	299	264	197	74.6	67	2.56	2.52	35	19	2.2	3.0	-
Iron Horse CDP	148	122	102	83.6	20	2.58	2.90	26	10	4.7	3.8	9.1
Lake Davis CDP	99	10	8	80.0	2	2.38	2.00	89	85	-	-	-
Portola city	1 008	899	489	54.4	410	2.52	2.38	109	14	5.7	3.7	7.9
Quincy CCD	3 676	2 944	1 931	65.6	1 013	2.34	2.09	732	568	2.3	1.3	4.3
Bucks Lake CDP	253	7	7	100.0	-	2.43	-	246	239	41.7	41.7	(X)
Cromberg CDP	160	123	91	74.0	32	2.19	2.84	37	24	4.7	1.1	13.5
East Quincy CDP	1 069	1 016	660	65.0	356	2.40	2.18	53	12	2.2	1.3	3.8
Greenhorn CDP	84	64	55	85.9	9	2.16	3.00	20	13	7.2	3.5	25.0
Keddie CDP	67	37	26	70.3	11	2.96	1.73	30	5	7.5	7.1	8.3
La Porte CDP	131	28	23	82.1	5	1.52	1.60	103	98	15.2	4.2	44.4
Little Grass Valley CDP	104	-	-	(X)	-	-	-	104	104	(X)	(X)	(X)
Meadow Valley CDP	311	263	196	74.5	67	2.21	2.12	48	26	2.2	1.5	4.3
Quincy CDP	899	858	434	50.6	424	2.27	1.98	41	12	1.4	-	2.8
Spring Garden CDP	26	23	21	91.3	2	2.38	2.50	3	2	-	-	-
Riverside County	584 674	506 218	348 532	68.9	157 686	3.00	2.96	78 456	38 241	4.1	2.5	7.2
Cathedral City-Palm Desert CCD	71 854	49 861	35 747	71.7	14 114	2.36	2.56	21 993	14 355	4.5	3.4	7.2
Cathedral City city (part)	17 433	13 780	8 976	65.1	4 804	2.97	3.19	3 653	1 671	4.6	4.2	5.2
Indian Wells city	3 843	1 982	1 756	88.6	226	1.97	1.54	1 861	1 576	4.0	3.3	9.2
Indio city (part)	-	-	-	(X)	-	-	-	-	-	(X)	(X)	(X)
La Quinta city (part)	7 198	5 561	4 263	76.7	1 298	2.81	3.00	1 637	1 130	3.9	3.9	4.1
Palm Desert city (part)	28 021	19 184	12 827	66.9	6 357	2.12	2.16	8 837	6 445	4.4	2.3	8.3
Palm Springs city (part)	920	573	483	84.3	90	2.09	2.21	347	285	8.6	3.0	30.2

Table 11. **Housing Occupancy and Tenure: 2000**—Con.

[For information on confidentiality protection, nonsampling error, and definitions, see text]

State County County Subdivision Place	Total housing units	Occupied housing units: Total	Occupied housing units: Owner occupied: Number	Occupied housing units: Owner occupied: Percent of occupied housing units	Occupied housing units: Renter occupied	Occupied housing units: Average household size: Owner-occupied units	Occupied housing units: Average household size: Renter-occupied units	Vacant housing units: Total	Vacant housing units: For seasonal, recreational, or occasional use	Vacant housing units: Vacancy rate: Available housing	Vacant housing units: Vacancy rate: Home-owner	Vacant housing units: Vacancy rate: Rental
Riverside County—Con.												
Cathedral City-Palm Desert CCD—Con.												
Rancho Mirage city	11 816	6 813	5 654	83.0	1 159	1.91	1.97	5 003	3 079	5.7	4.8	10.2
Thousand Palms CDP (part)	-	-	-	(X)	-	-	-	-	-	(X)	(X)	(X)
Chuckwalla CCD	2 876	965	683	70.8	282	2.57	2.92	1 911	1 414	18.4	4.7	39.5
Blythe city (part)	250	104	81	77.9	23	2.05	3.09	146	102	19.4	17.3	25.8
Coachella city (part)	-	-	-	(X)	-	-	-	-	-	(X)	(X)	(X)
Coachella Valley CCD	38 953	32 877	20 210	61.5	12 667	3.45	3.75	6 076	4 064	2.9	2.2	3.9
Bermuda Dunes CDP	2 937	2 595	1 386	53.4	1 209	2.67	2.09	342	203	3.0	1.6	4.6
Coachella city (part)	5 024	4 807	2 927	60.9	1 880	4.86	4.50	217	8	2.3	2.2	2.4
Indio city (part)	16 909	13 871	7 794	56.2	6 077	3.45	3.51	3 038	2 166	3.5	2.4	4.9
La Quinta city (part)	4 614	2 884	2 616	90.7	268	2.68	2.81	1 730	1 404	4.6	4.3	7.6
Mecca CDP	1 059	1 049	479	45.7	570	5.22	4.89	10	3	0.6	0.4	0.7
Palm Desert city (part)	-	-	-	(X)	-	-	-	-	-	(X)	(X)	(X)
Corona CCD	45 429	43 886	30 741	70.0	13 145	3.39	3.12	1 543	67	2.4	1.7	3.9
Corona city (part)	38 700	37 370	25 099	67.2	12 271	3.40	3.06	1 330	62	2.4	1.7	3.8
Home Gardens CDP	2 365	2 302	1 725	74.9	577	4.01	4.39	63	3	1.7	0.9	3.8
Norco city (part)	365	356	324	91.0	32	2.99	2.88	9	-	1.1	0.9	3.0
Riverside city (part)	635	598	574	96.0	24	2.12	1.96	37	-	2.4	2.4	4.0
Desert Hot Springs CCD	21 048	13 365	8 975	67.2	4 390	2.51	2.83	7 683	4 357	8.8	5.1	15.6
Cathedral City city (part)	-	-	-	(X)	-	-	-	-	-	(X)	(X)	(X)
Desert Hot Springs city	7 034	5 859	2 766	47.2	3 093	2.77	2.83	1 175	235	10.0	4.7	14.2
Palm Springs city (part)	2	1	1	100.0	-	2.00	-	1	1	-	-	(X)
Thousand Palms CDP (part)	2 557	1 912	1 573	82.3	339	2.59	3.06	645	485	4.7	4.8	4.2
Elsinore Valley CCD	23 807	22 036	16 494	74.9	5 542	3.21	3.18	1 771	444	3.3	2.3	6.1
Canyon Lake city (part)	543	464	412	88.8	52	2.78	3.06	79	55	2.7	3.1	-
Corona city (part)	571	469	449	95.7	20	3.16	2.95	102	1	8.8	8.9	4.8
El Cerrito CDP	1 331	1 292	1 069	82.7	223	3.57	3.47	39	2	1.3	0.9	3.0
Lake Elsinore city (part)	9 483	8 796	5 686	64.6	3 110	3.29	3.25	687	89	4.7	3.3	7.0
Lakeland Village CDP	2 185	1 966	1 225	62.3	741	2.93	2.74	219	45	4.8	2.6	8.3
Sedco Hills CDP	1 123	1 036	689	66.5	347	2.77	3.37	87	12	3.0	2.7	3.6
Wildomar CDP (part)	1 391	1 324	1 118	84.4	206	3.21	2.90	67	11	1.9	1.1	5.5
Hemet-San Jacinto CCD	51 739	45 524	31 469	69.1	14 055	2.38	2.69	6 215	1 160	7.6	3.2	16.1
Beaumont city (part)	-	-	-	(X)	-	-	-	-	-	(X)	(X)	(X)
East Hemet CDP	5 064	4 831	3 285	68.0	1 546	2.88	3.33	233	15	2.6	2.3	3.3
Hemet city (part)	29 396	25 247	16 306	64.6	8 941	2.15	2.46	4 149	779	9.5	3.1	19.2
San Jacinto city (part)	9 456	8 295	5 895	71.1	2 400	2.73	3.09	1 161	209	8.0	4.3	15.9
Valle Vista CDP	4 909	4 510	3 719	82.5	791	2.24	2.69	399	96	3.7	3.2	5.8
Idyllwild CCD	8 567	4 812	3 546	73.7	1 266	2.38	2.57	3 755	2 883	6.4	5.6	8.7
Idyllwild-Pine Cove CDP	4 002	1 615	1 105	68.4	510	2.18	2.15	2 387	2 073	9.1	7.9	11.5
Jurupa CCD	24 778	23 645	16 836	71.2	6 809	3.64	3.37	1 133	44	2.6	1.8	4.5
Corona city (part)	-	-	-	(X)	-	-	-	-	-	(X)	(X)	(X)
Glen Avon CDP	4 936	4 740	2 716	57.3	2 024	3.62	2.43	196	12	2.6	2.7	2.6
Mira Loma CDP	4 684	4 556	3 652	80.2	904	3.79	4.05	128	6	1.4	0.9	3.2
Norco city (part)	-	-	-	(X)	-	-	-	-	-	(X)	(X)	(X)
Pedley CDP (part)	3 289	3 180	2 555	80.3	625	3.46	3.56	109	4	2.2	1.4	5.3
Riverside city (part)	-	-	-	(X)	-	-	-	-	-	(X)	(X)	(X)
Rubidoux CDP (part)	8 497	7 991	5 405	67.6	2 586	3.58	3.65	506	13	3.2	1.9	5.6
Sunnyslope CDP	1 123	1 086	920	84.7	166	3.95	4.04	37	2	1.9	1.8	2.4
Lake Mathews CCD	5 158	4 820	3 970	82.4	850	3.30	3.64	338	56	3.0	2.8	4.1
Lake Elsinore city (part)	1	1	-	-	1	-	3.00	-	-	-	(X)	-
Murrieta CCD	49 256	46 836	36 873	78.7	9 963	3.16	2.81	2 420	432	2.7	1.8	5.8
Lake Elsinore city (part)	-	-	-	(X)	-	-	-	-	-	(X)	(X)	(X)
Murrieta city	14 921	14 320	11 407	79.7	2 913	3.18	2.70	601	110	2.4	1.7	5.1
Murrieta Hot Springs CDP	1 457	1 340	1 076	80.3	264	1.84	1.88	117	32	3.2	3.7	1.5
Temecula city	19 099	18 293	13 418	73.4	4 875	3.27	2.84	806	69	3.0	1.4	7.2
Wildomar CDP (part)	3 381	3 248	2 818	86.8	430	3.00	3.12	133	20	1.4	1.1	3.2
Norco CCD	5 861	5 729	4 679	81.7	1 050	3.22	2.92	132	17	1.2	0.8	3.0
Norco city (part)	5 861	5 729	4 679	81.7	1 050	3.22	2.92	132	17	1.2	0.8	3.0
Palm Springs CCD	30 997	20 521	12 442	60.6	8 079	2.03	2.09	10 476	7 219	6.3	3.2	10.7
Cathedral City city (part)	460	247	175	70.9	72	1.83	2.76	213	203	1.2	0.6	2.7
Palm Springs city (part)	29 901	19 942	11 996	60.2	7 946	2.03	2.08	9 959	6 954	6.4	3.2	10.8
Palo Verde CCD	5 724	4 916	2 773	56.4	2 143	2.97	2.88	808	212	7.5	2.4	13.4
Blythe city (part)	4 641	3 999	2 255	56.4	1 744	3.02	2.82	642	154	7.8	2.3	14.0
East Blythe CDP	2	2	1	50.0	1	1.00	2.00	-	-	-	-	-
Perris Valley CCD	51 323	46 991	36 679	78.1	10 312	3.00	3.25	4 332	884	3.7	2.8	6.7
Canyon Lake city (part)	3 504	3 179	2 796	88.0	383	2.70	2.85	325	207	2.4	2.1	4.3
Hemet city (part)	5	5	5	100.0	-	3.00	-	-	-	-	-	(X)
Homeland CDP	1 812	1 572	1 220	77.6	352	2.16	3.05	240	25	7.0	4.8	13.7
Lake Elsinore city (part)	21	20	13	65.0	7	3.31	3.14	1	-	-	-	-
Lakeview CDP	528	476	372	78.2	104	3.35	3.58	52	6	3.3	2.9	4.6
March AFB CDP (part)	-	-	-	(X)	-	-	-	-	-	(X)	(X)	(X)
Moreno Valley city (part)	7 324	6 801	5 739	84.4	1 062	3.56	4.00	523	12	5.0	3.2	13.7
Nuevo CDP	1 379	1 302	1 079	82.9	223	3.07	3.57	77	8	1.6	1.4	2.6
Perris city	10 553	9 652	6 577	68.1	3 075	3.79	3.58	901	108	5.0	4.0	7.2
Quail Valley CDP	539	484	338	69.8	146	3.44	3.27	55	4	2.8	2.9	2.7
Romoland CDP	867	785	528	67.3	257	3.47	3.61	82	6	4.3	3.1	6.5
San Jacinto city (part)	20	19	10	52.6	9	3.00	3.33	1	-	-	-	-
Sun City CDP	9 440	8 750	7 414	84.7	1 336	2.00	1.90	690	78	2.1	1.8	4.0
Winchester CDP	819	741	533	71.9	208	2.85	3.05	78	5	4.9	2.6	10.3
Riverside CCD	125 467	119 560	72 125	60.3	47 435	3.33	2.96	5 907	376	3.2	2.1	4.8
Highgrove CDP	1 090	1 026	545	53.1	481	3.37	3.33	64	5	3.9	2.3	5.7
March AFB CDP (part)	152	115	1	0.9	114	2.00	3.22	37	10	7.3	-	7.3
Moreno Valley city (part)	34 107	32 424	22 134	68.3	10 290	3.65	3.52	1 683	88	3.4	2.7	5.0
Norco city (part)	51	51	48	94.1	3	2.77	3.67	-	-	-	-	-
Pedley CDP (part)	-	-	-	(X)	-	-	-	-	-	(X)	(X)	(X)
Riverside city (part)	85 339	81 407	45 881	56.4	35 526	3.19	2.81	3 932	245	3.1	1.9	4.8
Rubidoux CDP (part)	-	-	-	(X)	-	-	-	-	-	(X)	(X)	(X)
Woodcrest CDP	2 624	2 550	2 295	90.0	255	3.20	3.33	74	7	1.4	1.2	2.7
San Gorgonio Pass CCD	21 837	19 874	14 290	71.9	5 584	2.49	2.95	1 963	257	4.9	3.3	8.7
Banning city	9 761	8 923	6 426	72.0	2 497	2.43	3.05	838	95	5.0	3.5	8.6
Beaumont city (part)	4 258	3 881	2 097	54.0	1 784	2.93	2.85	377	7	5.9	3.9	8.2
Cabazon CDP	846	721	493	68.4	228	2.74	3.34	125	22	5.0	4.3	6.6
Calimesa city	3 248	2 982	2 474	83.0	508	2.29	2.72	266	36	4.4	3.0	10.6
Cherry Valley CDP	2 627	2 434	2 076	85.3	358	2.34	2.68	193	36	3.9	2.4	12.0
Moreno Valley city (part)	-	-	-	(X)	-	-	-	-	-	(X)	(X)	(X)

Table 11. **Housing Occupancy and Tenure: 2000**—Con.

[For information on confidentiality protection, nonsampling error, and definitions, see text]

State County County Subdivision Place	Total housing units	Occupied housing units: Total	Occupied housing units: Owner occupied: Number	Occupied housing units: Owner occupied: Percent of occupied housing units	Occupied housing units: Renter occupied	Occupied housing units: Average household size: Owner-occupied units	Occupied housing units: Average household size: Renter-occupied units	Vacant housing units: Total	Vacant housing units: For seasonal, recreational, or occasional use	Vacant housing units: Vacancy rate: Available housing	Vacant housing units: Vacancy rate: Home-owner	Vacant housing units: Vacancy rate: Rental
Sacramento County	474 814	453 602	263 819	58.2	189 783	2.71	2.54	21 212	1 621	2.9	1.4	4.8
Delta CCD	2 307	1 887	1 213	64.3	674	2.27	2.93	420	246	4.3	3.2	6.1
Isleton city	384	343	215	62.7	128	2.48	2.30	41	13	6.0	4.0	9.2
Walnut Grove CDP	282	245	104	42.4	141	2.55	2.87	37	8	4.7	7.1	2.8
Elk Grove CCD	23 567	23 087	19 280	83.5	3 807	3.18	3.24	480	13	1.3	1.1	2.4
Elk Grove CDP (part)	18 894	18 526	15 191	82.0	3 335	3.21	3.24	368	10	1.3	1.1	2.3
Vineyard CDP	3 349	3 267	2 973	91.0	294	3.04	3.42	82	3	1.4	1.5	1.3
Folsom CCD	17 968	17 196	13 124	76.3	4 072	2.75	2.18	772	69	3.0	1.6	7.1
Folsom city (part)	17 968	17 196	13 124	76.3	4 072	2.75	2.18	772	69	3.0	1.6	7.1
Galt CCD	10 033	9 666	7 921	81.9	1 745	3.14	3.13	367	40	2.1	1.7	4.0
Galt city	6 211	5 974	4 752	79.5	1 222	3.25	3.13	237	14	2.4	2.0	4.0
Wilton CDP	1 579	1 519	1 359	89.5	160	2.98	2.86	60	16	1.7	1.2	5.9
Mather CCD	38 350	36 706	20 138	54.9	16 568	2.58	2.65	1 644	106	2.5	1.5	3.6
Folsom city (part)	-	-	-	(X)	-	-	-	-	-	(X)	(X)	(X)
Gold River CDP	3 275	3 180	2 834	89.1	346	2.57	2.00	95	43	1.3	0.6	7.0
La Riviera CDP	4 488	4 345	2 458	56.6	1 887	2.36	2.37	143	7	2.7	1.1	4.6
Rancho Cordova CDP	21 584	20 407	10 056	49.3	10 351	2.60	2.75	1 177	39	3.0	2.2	3.8
Rosemont CDP (part)	8 583	8 379	4 679	55.8	3 700	2.69	2.63	204	13	1.5	0.8	2.4
Sacramento CCD	380 320	362 888	200 186	55.2	162 702	2.67	2.51	17 432	1 134	3.0	1.4	4.9
Arden-Arcade CDP	44 818	42 987	20 247	47.1	22 740	2.32	2.08	1 831	149	3.0	1.1	4.7
Carmichael CDP	21 383	20 631	11 717	56.8	8 914	2.49	2.18	752	43	2.5	0.8	4.7
Citrus Heights city	34 897	33 478	19 139	57.2	14 339	2.60	2.41	1 419	67	2.4	1.0	4.2
Elk Grove CDP (part)	-	-	-	(X)	-	-	-	-	-	(X)	(X)	(X)
Fair Oaks CDP	11 461	11 203	7 864	70.2	3 339	2.56	2.27	258	31	1.3	0.6	2.8
Florin CDP	9 606	9 165	5 445	59.4	3 720	2.76	3.31	441	19	3.3	1.8	5.4
Folsom city (part)	-	-	-	(X)	-	-	-	-	-	(X)	(X)	(X)
Foothill Farms CDP	6 830	6 563	3 457	52.7	3 106	2.57	2.75	267	13	3.3	1.4	5.3
Laguna CDP	11 610	11 314	9 622	85.0	1 692	3.03	3.03	296	21	1.9	1.0	6.4
Laguna West-Lakeside CDP	3 127	3 032	2 543	83.9	489	2.93	1.96	95	7	2.1	1.9	3.2
North Highlands CDP	16 149	15 389	7 574	49.2	7 815	2.72	2.94	760	46	3.5	1.6	5.2
Orangevale CDP	10 098	9 856	7 011	71.1	2 845	2.74	2.50	242	22	1.6	0.8	3.7
Parkway-South Sacramento CDP	11 779	11 197	5 152	46.0	6 045	2.91	3.48	582	11	3.3	1.5	4.7
Rio Linda CDP	3 596	3 461	2 567	74.2	894	2.97	3.11	135	7	1.9	1.4	3.4
Rosemont CDP (part)	1	1	-	-	1	-	2.00	-	-	-	(X)	-
Sacramento city	163 957	154 581	77 514	50.1	77 067	2.65	2.50	9 376	629	3.7	2.0	5.4
Sloughhouse CCD	2 269	2 172	1 957	90.1	215	2.41	2.78	97	13	2.3	2.1	4.0
Rancho Murieta CDP	1 857	1 783	1 653	92.7	130	2.35	2.43	74	13	2.6	2.4	5.1
San Benito County	16 499	15 885	10 830	68.2	5 055	3.26	3.44	614	134	1.5	1.0	2.7
Hollister CCD	14 154	13 747	9 481	69.0	4 266	3.33	3.50	407	50	1.4	0.9	2.4
Hollister city (part)	9 924	9 716	6 506	67.0	3 210	3.51	3.55	208	17	1.2	0.6	2.3
Ridgemark CDP	1 159	1 110	962	86.7	148	2.47	2.48	49	17	0.6	0.6	0.7
San Benito-Bitterwater CCD	413	325	173	53.2	152	2.39	2.77	88	59	3.6	1.7	5.6
San Juan Bautista CCD	1 932	1 813	1 176	64.9	637	2.88	3.20	119	25	2.5	1.6	4.2
Aromas CDP (part)	474	457	354	77.5	103	3.01	2.97	17	1	2.6	0.8	8.0
Hollister city (part)	-	-	-	(X)	-	-	-	-	-	(X)	(X)	(X)
San Juan Bautista city	615	567	304	53.6	263	2.56	2.93	48	8	3.7	3.5	4.0
San Bernardino County	601 369	528 594	340 933	64.5	187 661	3.18	3.08	72 775	31 632	4.6	3.1	7.3
Arrowhead CCD	18 952	9 206	6 905	75.0	2 301	2.61	2.81	9 746	8 787	6.2	5.7	7.9
Crestline CDP	6 695	4 000	2 879	72.0	1 121	2.51	2.66	2 695	2 252	6.8	6.3	8.1
Hesperia city (part)	3	3	1	33.3	2	3.00	2.50	-	-	-	-	-
Lake Arrowhead CDP	8 857	3 243	2 458	75.8	785	2.68	2.98	5 614	5 267	6.4	6.0	7.6
San Bernardino city (part)	335	321	299	93.1	22	2.53	3.36	14	1	1.8	1.6	4.3
Barstow-Victorville CCD	105 236	94 721	65 704	69.4	29 017	2.94	3.05	10 515	1 357	5.9	3.4	10.9
Adelanto city	5 547	4 714	3 008	63.8	1 706	3.54	3.50	833	33	12.1	4.9	22.3
Apple Valley town	20 163	18 557	12 996	70.0	5 561	2.83	3.08	1 606	136	4.8	3.4	7.8
Barstow city	9 153	7 647	4 139	54.1	3 508	2.71	2.71	1 506	75	12.9	5.4	20.4
Hesperia city (part)	21 345	19 963	14 435	72.3	5 528	3.08	3.23	1 382	92	4.1	2.7	7.3
Lenwood CDP	1 284	1 086	652	60.0	434	2.99	2.93	198	5	11.3	6.2	18.0
Mountain View Acres CDP	812	776	595	76.7	181	3.10	3.66	36	2	3.1	3.3	2.7
Nebo Center CDP	396	349	7	2.0	342	2.71	3.12	47	1	5.4	-	5.5
Victorville city	22 498	20 893	13 597	65.1	7 296	3.05	3.00	1 605	119	4.7	2.8	7.9
Big Bear CCD	27 454	9 993	7 098	71.0	2 895	2.43	2.53	17 461	15 754	7.0	6.2	8.9
Big Bear City CDP	4 801	2 290	1 639	71.6	651	2.48	2.63	2 511	2 289	5.3	5.0	6.2
Big Bear Lake city	8 705	2 343	1 475	63.0	868	2.24	2.44	6 362	5 528	11.6	8.3	16.6
Running Springs CDP	3 686	1 903	1 438	75.6	465	2.59	2.68	1 783	1 627	4.5	5.0	2.7
San Bernardino city (part)	-	-	-	(X)	-	-	-	-	-	(X)	(X)	(X)
Mount Baldy-Wrightwood CCD	3 440	2 341	1 744	74.5	597	2.59	2.53	1 099	917	3.8	3.9	3.6
Fontana city (part)	-	-	-	(X)	-	-	-	-	-	(X)	(X)	(X)
Rancho Cucamonga city (part)	26	25	24	96.0	1	3.54	3.00	1	-	-	-	-
Wrightwood CDP	2 319	1 486	1 078	72.5	408	2.59	2.56	833	730	3.9	4.4	2.6
Needles CCD	5 459	3 040	1 948	64.1	1 092	2.29	2.48	2 419	1 624	12.1	3.8	23.8
Big River CDP	1 053	570	460	80.7	110	2.13	2.61	483	338	10.9	4.6	30.4
Bluewater CDP	644	158	135	85.4	23	1.70	1.52	486	375	30.1	2.2	73.9
Needles city	2 551	1 940	1 104	56.9	836	2.48	2.49	611	180	10.4	3.7	17.9
Newberry-Baker CCD	4 562	3 875	1 146	29.6	2 729	2.49	3.32	687	312	4.7	5.3	4.5
Ontario CCD	165 474	160 155	106 891	66.7	53 264	3.36	3.15	5 319	272	2.1	1.3	3.8
Chino city	17 898	17 304	11 888	68.7	5 416	3.51	3.26	594	25	2.3	0.9	5.2
Chino Hills city	20 414	20 039	16 986	84.8	3 053	3.40	2.89	375	25	1.1	0.8	2.8
Fontana city (part)	4 254	4 085	3 819	93.5	266	3.70	4.06	169	2	2.6	2.6	2.2
Montclair city	9 066	8 800	5 337	60.6	3 463	3.59	3.84	266	12	2.2	1.2	3.6
Ontario city (part)	41 770	40 259	22 519	55.9	17 740	3.67	3.57	1 511	66	2.3	1.6	3.2
Rancho Cucamonga city (part)	41 620	40 361	28 563	70.8	11 798	3.19	2.66	1 259	62	2.1	1.2	4.2
San Antonio Heights CDP	1 121	1 081	923	85.4	158	2.89	2.75	40	6	1.1	1.2	0.6
Upland city	25 467	24 551	14 466	58.9	10 085	2.83	2.66	916	62	2.6	1.6	3.9
Red Mountain-Trona CCD	1 460	926	636	68.7	290	2.48	2.47	534	39	21.7	7.3	41.6
Searles Valley CDP	1 051	738	493	66.8	245	2.56	2.54	313	21	13.7	7.3	24.1
San Bernardino CCD	223 140	205 958	123 481	60.0	82 477	3.42	3.14	17 182	503	5.3	3.8	7.4
Bloomington CDP	5 260	4 950	3 603	72.8	1 347	3.88	3.76	310	12	3.2	2.8	4.4
Colton city	15 680	14 520	7 545	52.0	6 975	3.53	2.97	1 160	44	5.1	3.4	7.0
Fontana city (part)	31 654	29 929	19 343	64.6	10 586	3.90	3.56	1 725	40	3.6	3.2	4.2
Grand Terrace city	4 458	4 221	2 745	65.0	1 476	2.83	2.47	237	16	3.5	1.6	6.9
Highland city	14 858	13 478	8 980	66.6	4 498	3.22	3.44	1 380	28	6.9	3.7	12.6
Loma Linda city	8 084	7 536	2 883	38.3	4 653	2.71	2.23	548	56	4.6	2.6	5.8
Mentone CDP (part)	2 940	2 752	1 754	63.7	998	2.86	2.62	188	13	4.3	3.6	5.6

Table 11. **Housing Occupancy and Tenure: 2000**—Con.

[For information on confidentiality protection, nonsampling error, and definitions, see text]

State County County Subdivision Place	Total housing units	Occupied housing units: Total	Owner occupied: Number	Owner occupied: Percent of occupied housing units	Renter occupied	Average household size: Owner-occupied units	Average household size: Renter-occupied units	Vacant housing units: Total	For seasonal, recreational, or occasional use	Vacancy rate: Available housing	Vacancy rate: Home-owner	Vacancy rate: Rental
San Bernardino County—Con.												
San Bernardino CCD—Con.												
Muscoy CDP	2 299	2 029	1 184	58.4	845	4.18	4.43	270	10	8.0	7.6	8.5
Ontario city (part)	3 412	3 266	2 544	77.9	722	3.39	3.08	146	5	2.6	1.8	5.4
Rancho Cucamonga city (part)	488	477	115	24.1	362	3.77	2.86	11	-	1.4	0.9	1.6
Redlands city (part)	24 784	23 587	14 253	60.4	9 334	2.71	2.46	1 197	90	3.3	2.2	5.0
Rialto city	26 045	24 659	16 865	68.4	7 794	3.74	3.59	1 386	30	3.8	2.9	5.6
San Bernardino city (part)	63 200	56 009	29 237	52.2	26 772	3.25	3.12	7 191	127	7.9	6.1	9.7
Yucaipa city (part)	129	123	87	70.7	36	2.94	2.89	6	-	0.8	-	2.7
Twentynine Palms-Morongo Valley CCD	29 921	23 040	13 964	60.6	9 076	2.29	2.69	6 881	1 991	7.4	5.4	10.3
Joshua Tree CDP	2 112	1 765	1 071	60.7	694	2.31	2.40	347	51	8.8	5.6	13.4
Morongo Valley CDP	960	811	631	77.8	180	2.30	2.60	149	39	4.9	4.0	8.2
Twentynine Palms city	6 952	5 653	2 449	43.3	3 204	2.52	2.67	1 299	172	10.3	5.6	13.6
Twentynine Palms Base CDP	1 006	912	6	0.7	906	3.00	3.41	94	-	0.8	-	0.8
Yucca Valley town	7 952	6 949	4 723	68.0	2 226	2.28	2.61	1 003	193	6.6	4.4	10.9
Yucaipa CCD	16 271	15 339	11 416	74.4	3 923	2.64	2.78	932	76	3.2	2.0	6.6
Mentone CDP (part)	6	5	5	100.0	-	3.20	-	1	1	-	-	(X)
Redlands city (part)	6	6	6	100.0	-	2.83	-	-	-	-	-	(X)
Yucaipa city (part)	15 983	15 070	11 185	74.2	3 885	2.63	2.78	913	68	3.2	2.0	6.6
San Diego County	1 040 149	994 677	551 461	55.4	443 216	2.78	2.68	45 472	14 433	2.0	1.0	3.1
Alpine CCD	5 368	5 152	3 591	69.7	1 561	2.83	2.48	216	28	2.1	1.3	4.1
Alpine CDP	4 958	4 775	3 287	68.8	1 488	2.83	2.49	183	23	2.0	1.1	3.8
Anza-Borrego Springs CCD	2 893	1 440	1 087	75.5	353	2.13	2.50	1 453	1 157	10.6	8.2	17.3
Borrego Springs CDP	2 280	1 153	849	73.6	304	2.07	2.55	1 127	865	12.2	9.5	18.9
Fallbrook CCD	15 750	15 133	10 312	68.1	4 821	2.73	3.21	617	157	1.7	1.7	1.6
Bonsall CDP (part)	1 357	1 285	918	71.4	367	2.58	2.81	72	24	2.2	1.7	3.4
Fallbrook CDP	9 612	9 367	5 521	58.9	3 846	2.93	3.28	245	31	1.3	1.2	1.4
Oceanside city (part)	2	2	1	50.0	1	1.00	1.00	-	-	-	-	-
Rainbow CDP (part)	689	656	481	73.3	175	2.59	3.26	33	9	1.2	1.0	1.7
Jamul CCD	4 023	3 829	3 319	86.7	510	3.13	2.94	194	73	1.3	0.6	5.4
Chula Vista city (part)	108	90	89	98.9	1	3.45	3.00	18	-	3.2	3.3	-
Jamul CDP	1 789	1 762	1 586	90.0	176	3.32	3.06	27	6	0.7	0.4	3.3
Rancho San Diego CDP (part)	29	29	19	65.5	10	2.58	3.60	-	-	-	-	-
Laguna-Pine Valley CCD	2 336	1 841	1 454	79.0	387	2.63	2.36	495	387	2.1	1.2	5.6
Pine Valley CDP	653	559	469	83.9	90	2.71	2.58	94	77	1.9	1.7	3.2
Mountain Empire CCD	2 673	2 213	1 550	70.0	663	2.66	2.96	460	239	3.4	2.5	5.6
Oceanside-Escondido CCD	200 942	192 111	118 348	61.6	73 763	2.78	2.96	8 831	2 723	2.0	1.3	3.3
Bonsall CDP (part)	-	-	-	(X)	-	-	-	-	-	(X)	(X)	(X)
Camp Pendleton South CDP (part)	-	-	-	(X)	-	-	-	-	-	(X)	(X)	(X)
Carlsbad city (part)	32 162	29 945	20 157	67.3	9 788	2.47	2.33	2 217	856	2.8	2.2	4.0
Escondido city	45 050	43 817	23 308	53.2	20 509	2.93	3.10	1 233	110	1.8	1.0	2.7
Lake San Marcos CDP	2 455	2 269	1 964	86.6	305	1.80	1.85	186	73	3.4	1.8	12.1
Oceanside city (part)	59 579	56 486	35 061	62.1	21 425	2.82	2.85	3 093	1 451	1.9	1.0	3.2
San Diego city (part)	75	71	31	43.7	40	2.84	4.18	4	1	1.4	3.1	-
San Marcos city (part)	18 848	18 097	11 944	66.0	6 153	2.83	3.40	751	62	2.0	1.4	3.3
Valley Center CDP (part)	234	212	155	73.1	57	2.32	2.63	22	7	5.8	-	18.6
Vista city	29 814	28 877	15 653	54.2	13 224	2.89	3.20	937	72	2.1	1.0	3.3
Palomar-Julian CCD	3 786	2 512	1 863	74.2	649	2.31	2.65	1 274	736	9.7	10.2	8.2
Julian CDP	902	658	481	73.1	177	2.37	2.71	244	181	3.8	2.8	6.3
Pauma Valley CCD	2 348	2 094	1 404	67.0	690	3.05	3.92	254	45	5.0	5.8	3.4
Rainbow CDP (part)	91	83	68	81.9	15	2.35	3.00	8	3	1.2	1.4	-
Pendleton CCD	6 368	5 831	291	5.0	5 540	3.29	3.44	537	4	2.1	4.3	2.0
Camp Pendleton North CDP	1 502	1 408	17	1.2	1 391	2.65	3.15	94	3	4.1	5.6	4.1
Camp Pendleton South CDP (part)	2 207	2 004	18	0.9	1 986	3.28	3.53	203	1	0.6	10.0	0.5
Ramona CCD	10 902	10 517	7 881	74.9	2 636	3.04	3.20	385	93	1.4	1.0	2.6
Poway city (part)	33	32	29	90.6	3	3.14	6.00	1	-	-	-	-
Ramona CDP	5 131	5 021	2 976	59.3	2 045	3.04	3.19	110	9	1.1	0.5	2.0
San Diego city (part)	35	29	2	6.9	27	1.50	3.59	6	-	3.3	-	3.6
San Diego Country Estates CDP	3 102	2 992	2 814	94.1	178	3.08	3.28	110	50	1.1	1.1	1.7
San Diego CCD	775 572	745 299	394 614	52.9	350 685	2.77	2.59	30 273	8 575	1.9	0.8	3.1
Bonita CDP	4 281	4 179	3 259	78.0	920	2.94	2.93	102	16	1.2	0.8	2.5
Bostonia CDP	5 819	5 640	2 480	44.0	3 160	2.57	2.75	179	11	2.0	1.5	2.4
Carlsbad city (part)	1 636	1 576	1 084	68.8	492	3.42	2.37	60	7	2.5	0.6	6.5
Casa de Oro-Mount Helix CDP	7 140	7 012	5 159	73.6	1 853	2.70	2.61	128	10	0.8	0.4	1.9
Chula Vista city (part)	59 387	57 615	33 058	57.4	24 557	3.09	2.85	1 772	225	1.9	1.0	3.1
Coronado city	9 494	7 734	3 987	51.6	3 747	2.28	2.26	1 760	1 292	3.2	1.8	4.6
Crest CDP	999	964	811	84.1	153	2.83	2.59	35	10	1.7	0.9	6.1
Del Mar city	2 557	2 178	1 214	55.7	964	2.22	1.75	379	163	3.8	2.4	5.5
El Cajon city	35 190	34 199	13 860	40.5	20 339	2.67	2.72	991	113	1.8	0.6	2.7
Encinitas city	23 843	22 830	14 652	64.2	8 178	2.61	2.35	1 013	456	1.5	0.9	2.6
Fairbanks Ranch CDP	798	734	712	97.0	22	3.07	2.64	64	35	1.7	1.8	-
Granite Hills CDP	1 058	1 043	942	90.3	101	3.08	2.91	15	2	0.5	0.3	1.9
Harbison Canyon CDP	1 311	1 274	1 115	87.5	159	2.87	2.80	37	10	0.9	0.4	4.2
Imperial Beach city	9 739	9 272	2 780	30.0	6 492	2.79	2.86	467	175	2.3	0.8	3.0
Lakeside CDP	7 047	6 849	4 782	69.8	2 067	2.83	2.84	198	17	1.7	1.1	3.0
La Mesa city	24 943	24 186	11 415	47.2	12 771	2.35	2.10	757	83	1.8	0.7	2.8
La Presa CDP	10 236	10 008	6 587	65.8	3 421	3.23	3.30	228	15	1.3	1.0	2.0
Lemon Grove city	8 722	8 488	4 776	56.3	3 712	2.97	2.74	234	48	1.4	0.6	2.4
National City city	15 422	15 018	5 250	35.0	9 768	3.63	3.26	404	16	1.7	0.5	2.3
Poway city (part)	15 681	15 435	11 992	77.7	3 443	3.12	2.95	246	34	0.7	0.3	2.1
Rancho San Diego CDP (part)	7 202	7 054	5 412	76.7	1 642	2.91	2.64	148	21	1.2	0.7	2.8
Rancho Santa Fe CDP	1 339	1 204	1 055	87.6	149	2.75	2.34	135	78	2.5	2.3	3.9
San Diego city (part)	469 579	450 591	223 247	49.5	227 344	2.71	2.52	18 988	5 092	2.0	0.8	3.2
San Marcos city (part)	14	14	13	92.9	1	2.77	2.00	-	-	-	-	-
Santee city	18 833	18 470	13 120	71.0	5 350	2.80	2.84	363	36	1.0	0.5	2.2
Solana Beach city	6 456	5 754	3 615	62.8	2 139	2.27	2.21	702	466	2.8	1.2	5.5
Spring Valley CDP	9 291	9 129	5 867	64.3	3 262	2.82	3.05	162	7	1.0	0.6	1.7
Winter Gardens CDP	7 423	7 218	4 467	61.9	2 751	2.78	2.63	205	23	1.6	1.2	2.4
Valley Center CCD	7 188	6 705	5 747	85.7	958	2.71	3.21	483	216	1.6	0.9	5.7
Hidden Meadows CDP	1 649	1 549	1 442	93.1	107	2.23	2.17	100	30	2.3	1.1	16.4
Valley Center CDP (part)	2 283	2 203	1 865	84.7	338	3.06	3.09	80	13	1.3	0.5	5.6
San Francisco County	346 527	329 700	115 391	35.0	214 309	2.73	2.06	16 827	3 762	1.9	0.8	2.5
San Francisco CCD	346 527	329 700	115 391	35.0	214 309	2.73	2.06	16 827	3 762	1.9	0.8	2.5
San Francisco city	346 527	329 700	115 391	35.0	214 309	2.73	2.06	16 827	3 762	1.9	0.8	2.5

Table 11. **Housing Occupancy and Tenure: 2000**—Con.

[For information on confidentiality protection, nonsampling error, and definitions, see text]

State County County Subdivision Place	Total housing units	Occupied housing units						Vacant housing units				
		Total	Owner occupied		Renter occupied	Average household size		Total	For seasonal, recreational, or occasional use	Vacancy rate		
			Number	Percent of occupied housing units		Owner-occupied units	Renter-occupied units			Available housing	Home-owner	Rental
San Joaquin County	189 160	181 629	109 667	60.4	71 962	2.96	3.06	7 531	616	2.3	1.2	3.8
Escalon CCD	4 073	3 919	2 757	70.3	1 162	2.90	3.21	154	24	1.3	1.0	2.1
Escalon city	2 132	2 056	1 549	75.3	507	2.88	2.91	76	6	1.8	1.6	2.5
Linden-Farmington CCD	1 415	1 341	964	71.9	377	2.84	3.37	74	12	1.8	1.5	2.6
Farmington CDP	95	84	55	65.5	29	2.98	3.38	11	2	5.6	1.8	12.1
Linden CDP	400	384	307	79.9	77	2.82	3.06	16	-	1.5	1.3	2.5
Lockeford CCD	3 589	3 469	2 746	79.2	723	2.80	3.36	120	22	0.9	0.5	2.0
Lockeford CDP	1 136	1 099	878	79.9	221	2.77	3.38	37	5	1.1	0.8	2.2
Lodi CCD	27 000	26 072	15 345	58.9	10 727	2.66	2.82	928	76	1.9	1.1	3.1
Lodi city (part)	21 376	20 690	11 308	54.7	9 382	2.65	2.77	686	41	2.0	1.2	2.9
Morada CDP (part)	1	1	-	-	1	-	2.00	-	-	-	(X)	-
North Woodbridge CDP	498	492	470	95.5	22	2.69	2.59	6	4	0.2	0.2	-
South Woodbridge CDP	914	891	637	71.5	254	3.00	3.50	23	3	1.3	0.6	3.1
Stockton city (part)	3	2	2	100.0	-	2.00	-	1	-	-	-	(X)
Manteca CCD	22 829	22 047	14 508	65.8	7 539	3.11	2.99	782	69	1.7	1.0	3.1
Lathrop city (part)	2 963	2 885	2 312	80.1	573	3.56	3.74	78	6	1.3	0.9	2.6
Manteca city	16 937	16 368	10 305	63.0	6 063	3.06	2.85	569	40	1.9	1.1	3.1
Stockton city (part)	28	27	17	63.0	10	2.35	3.20	1	-	3.6	-	9.1
Ripon CCD	4 275	4 169	2 955	70.9	1 214	3.02	2.87	106	8	1.2	1.0	1.7
Ripon city	3 446	3 368	2 398	71.2	970	3.07	2.77	78	5	1.2	1.1	1.6
Stockton CCD	102 761	98 287	54 141	55.1	44 146	2.96	3.11	4 474	247	2.7	1.4	4.4
August CDP	2 614	2 412	1 280	53.1	1 132	3.13	3.34	202	12	4.7	1.6	8.0
Country Club CDP	3 723	3 596	2 605	72.4	991	2.50	2.93	127	8	2.0	1.3	3.8
French Camp CDP	598	576	309	53.6	267	3.10	3.19	22	1	2.0	2.2	1.8
Garden Acres CDP	2 926	2 760	1 777	64.4	983	3.46	3.65	166	8	2.6	2.0	3.7
Kennedy CDP	807	766	480	62.7	286	4.24	4.11	41	-	1.5	1.4	1.7
Lincoln Village CDP	1 615	1 569	1 166	74.3	403	2.51	3.21	46	5	1.6	1.2	2.7
Morada CDP (part)	1 394	1 355	1 220	90.0	135	2.71	2.61	39	4	1.5	1.1	4.9
Stockton city (part)	81 380	77 966	39 973	51.3	37 993	3.00	3.08	3 414	183	2.8	1.3	4.3
Taft Mosswood CDP	376	341	214	62.8	127	3.73	4.54	35	1	6.3	2.3	12.4
Thornton CCD	1 809	1 609	1 174	73.0	435	2.54	3.74	200	38	4.6	3.4	7.8
Lodi city (part)	2	2	-	-	2	-	3.00	-	-	-	(X)	-
Stockton city (part)	631	561	542	96.6	19	2.91	2.95	70	3	4.9	4.9	5.0
Tracy CCD	21 409	20 716	15 077	72.8	5 639	3.21	3.06	693	120	1.6	1.1	2.9
Lathrop city (part)	28	23	7	30.4	16	2.29	3.00	5	5	-	-	-
Tracy city	18 087	17 620	12 717	72.2	4 903	3.28	3.02	467	40	1.6	1.1	2.8
San Luis Obispo County	102 275	92 739	57 001	61.5	35 738	2.53	2.44	9 536	6 179	1.9	1.1	3.2
Arroyo Grande CCD	29 236	26 554	17 510	65.9	9 044	2.56	2.61	2 682	1 756	2.0	1.0	4.0
Arroyo Grande city	6 750	6 478	4 528	69.9	1 950	2.45	2.33	272	116	1.4	0.8	2.9
Grover Beach city	5 382	5 023	2 545	50.7	2 478	2.51	2.64	359	211	1.8	0.9	2.7
Nipomo CDP	4 146	4 035	3 169	78.5	866	3.06	3.37	111	25	1.2	0.6	3.3
Oceano CDP	2 762	2 447	1 318	53.9	1 129	2.74	3.22	315	210	2.2	1.6	2.9
Pismo Beach city (part)	5 486	4 220	2 642	62.6	1 578	2.02	2.00	1 266	1 041	3.5	1.2	7.2
Atascadero CCD	15 379	14 767	10 230	69.3	4 537	2.72	2.49	612	180	1.4	0.9	2.6
Atascadero city (part)	9 847	9 530	6 248	65.6	3 282	2.71	2.44	317	70	1.5	0.9	2.7
El Paso de Robles (Paso Robles) city (part)	6	6	1	16.7	5	1.00	2.40	-	-	-	-	-
Templeton CDP (part)	1 536	1 497	1 115	74.5	382	3.04	2.74	39	8	1.1	0.5	2.6
North Coast CCD	19 784	16 180	10 429	64.5	5 751	2.23	2.26	3 604	2 776	2.5	1.3	4.6
Atascadero city (part)	1	1	1	100.0	-	2.00	-	-	-	-	-	(X)
Baywood-Los Osos CDP	6 214	5 892	4 116	69.9	1 776	2.42	2.43	322	159	1.2	0.8	1.9
Cambria CDP	3 752	2 816	2 080	73.9	736	2.13	2.44	936	738	3.9	1.8	9.1
Cayucos CDP	2 284	1 405	797	56.7	608	2.13	2.02	879	759	5.2	2.2	8.8
Morro Bay city	6 251	4 986	2 770	55.6	2 216	2.01	2.06	1 265	980	2.6	1.2	4.2
Paso Robles CCD	16 117	14 370	9 476	65.9	4 894	2.71	2.82	1 747	1 240	1.6	1.2	2.3
El Paso de Robles (Paso Robles) city (part)	8 785	8 550	5 007	58.6	3 543	2.69	2.79	235	23	1.4	1.1	1.7
Lake Nacimiento CDP	1 283	904	767	84.8	137	2.34	2.80	379	354	2.2	2.0	2.8
San Miguel CDP	503	468	233	49.8	235	3.00	3.07	35	5	3.1	0.9	5.2
Shandon CDP	286	267	185	69.3	82	3.58	3.85	19	-	4.6	4.1	5.7
Templeton CDP (part)	52	51	35	68.6	16	3.20	3.25	1	-	1.9	2.8	-
San Luis Obispo CCD	21 759	20 868	9 356	44.8	11 512	2.38	2.21	891	227	1.8	1.0	2.4
Pismo Beach city (part)	10	10	10	100.0	-	2.60	-	-	-	-	-	(X)
San Luis Obispo city	19 306	18 639	7 805	41.9	10 834	2.35	2.22	667	123	1.8	1.1	2.3
San Mateo County	260 576	254 103	156 133	61.4	97 970	2.83	2.59	6 473	1 626	1.0	0.5	1.8
San Mateo CCD	144 065	140 453	85 122	60.6	55 331	2.71	2.50	3 612	942	1.0	0.4	1.8
Atherton town	2 505	2 413	2 288	94.8	125	2.84	2.94	92	25	0.7	0.5	3.8
Belmont city	10 577	10 418	6 270	60.2	4 148	2.59	1.99	159	25	0.6	0.3	1.0
Burlingame city (part)	57	56	41	73.2	15	2.76	1.73	1	-	-	-	-
East Palo Alto city	7 091	6 976	3 033	43.5	3 943	4.69	3.83	115	12	0.7	0.3	1.0
Emerald Lake Hills CDP	1 466	1 437	1 312	91.3	125	2.74	2.14	29	4	0.5	0.5	0.8
Foster City city (part)	12 009	11 613	7 145	61.5	4 468	2.64	2.21	396	137	1.2	0.3	2.6
Highlands-Baywood Park CDP	1 548	1 536	1 376	89.6	160	2.66	2.39	12	3	0.3	0.2	1.2
Hillsborough town (part)	3 803	3 688	3 529	95.7	159	2.93	3.09	115	42	0.6	0.4	4.2
Menlo Park city	12 714	12 387	7 055	57.0	5 332	2.67	2.07	327	107	0.8	0.3	1.5
North Fair Oaks CDP	4 059	3 997	2 051	51.3	1 946	3.33	4.31	62	7	0.7	0.4	1.1
Portola Valley town	1 772	1 700	1 443	84.9	257	2.75	1.67	72	22	1.2	0.2	6.2
Redwood City city	28 921	28 060	14 861	53.0	13 199	2.61	2.63	861	227	1.3	0.4	2.3
San Carlos city	11 691	11 455	8 331	72.7	3 124	2.55	2.02	236	36	0.8	0.3	2.0
San Mateo city	38 249	37 338	20 119	53.9	17 219	2.53	2.34	911	238	1.0	0.5	1.6
West Menlo Park CDP	1 451	1 420	1 155	81.3	265	2.61	2.26	31	7	0.6	0.5	1.1
Woodside town	2 030	1 949	1 726	88.6	223	2.80	2.27	81	31	0.7	0.5	2.6
South Coastside CCD	10 515	9 993	7 542	75.5	2 451	2.69	2.93	522	295	1.1	0.7	2.4
El Granada CDP	2 097	2 028	1 643	81.0	385	2.89	2.50	69	29	1.0	0.8	2.0
Half Moon Bay city	4 114	4 004	3 021	75.4	983	2.61	3.15	110	40	0.8	0.5	1.9
Millbrae city (part)	-	-	-	(X)	-	-	-	-	-	(X)	(X)	(X)
Montara CDP	1 034	1 010	829	82.1	181	2.81	2.73	24	4	1.0	0.4	3.7
Moss Beach CDP	771	740	614	83.0	126	2.66	2.52	31	20	0.8	0.8	0.8
San Bruno city (part)	-	-	-	(X)	-	-	-	-	-	(X)	(X)	(X)
South San Francisco CCD	105 996	103 657	63 469	61.2	40 188	3.02	2.70	2 339	389	1.0	0.5	1.8
Brisbane city	1 831	1 620	1 081	66.7	539	2.39	1.81	211	10	6.0	6.9	4.1
Broadmoor CDP	1 295	1 275	1 087	85.3	188	3.00	3.69	20	2	0.7	0.5	1.6
Burlingame city (part)	12 812	12 455	5 946	47.7	6 509	2.58	1.88	357	82	1.4	0.4	2.2
Colma town	342	329	171	52.0	158	3.61	3.32	13	3	0.3	-	0.6
Daly City city	31 311	30 775	18 396	59.8	12 379	3.48	3.13	536	90	0.9	0.3	1.7
Foster City city (part)	-	-	-	(X)	-	-	-	-	-	(X)	(X)	(X)

Table 11. **Housing Occupancy and Tenure: 2000**—Con.

[For information on confidentiality protection, nonsampling error, and definitions, see text]

State County County Subdivision Place	Total housing units	Occupied housing units: Total	Occupied housing units: Owner occupied: Number	Occupied housing units: Owner occupied: Percent of occupied housing units	Occupied housing units: Renter occupied	Occupied housing units: Average household size: Owner-occupied units	Occupied housing units: Average household size: Renter-occupied units	Vacant housing units: Total	Vacant housing units: For seasonal, recreational, or occasional use	Vacant housing units: Vacancy rate: Available housing	Vacant housing units: Vacancy rate: Home-owner	Vacant housing units: Vacancy rate: Rental
San Mateo County—Con.												
South San Francisco CCD—Con.												
Hillsborough town (part)	1	1	1	100.0	-	3.00	-	-	-	-	-	(X)
Millbrae city (part)	8 113	7 956	5 092	64.0	2 864	2.71	2.30	157	24	1.2	0.4	2.6
Pacifica city	14 245	13 994	9 601	68.6	4 393	2.88	2.41	251	39	0.8	0.2	1.9
San Bruno city (part)	14 980	14 677	9 252	63.0	5 425	2.76	2.66	303	81	0.9	0.4	1.7
South San Francisco city	20 138	19 677	12 303	62.5	7 374	3.02	3.11	461	53	0.9	0.7	1.3
Santa Barbara County	142 901	136 622	76 611	56.1	60 011	2.76	2.85	6 279	2 022	1.7	0.8	2.8
Carpinteria Valley CCD	7 760	7 010	4 227	60.3	2 783	2.64	2.80	750	349	4.0	1.0	8.2
Carpinteria city	5 464	4 989	2 928	58.7	2 061	2.70	3.00	475	162	4.6	0.6	9.8
Summerland CDP (part)	784	715	374	52.3	341	2.37	1.93	69	36	2.6	2.9	2.3
Toro Canyon CDP	814	698	498	71.3	200	2.51	2.21	116	83	2.8	2.0	4.8
Cuyama CCD	618	462	272	58.9	190	2.75	3.16	156	43	5.5	6.5	4.0
Guadalupe CCD	1 590	1 531	819	53.5	712	3.80	4.14	59	5	1.9	0.4	3.5
Guadalupe city	1 450	1 414	780	55.2	634	3.85	4.19	36	4	1.3	0.4	2.5
Santa Maria city (part)	3	2	-	-	2	-	2.00	1	1	-	(X)	-
Lompoc Valley CCD	19 922	18 887	10 101	53.5	8 786	2.75	3.02	1 035	143	2.2	0.9	3.6
Buellton city (part)	-	-	-	(X)	-	-	-	-	-	(X)	(X)	(X)
Lompoc city	13 621	13 059	6 733	51.6	6 326	2.83	2.94	562	28	2.4	0.8	4.0
Mission Hills CDP	1 072	1 049	910	86.7	139	2.91	3.52	23	2	1.2	1.1	2.1
Vandenberg AFB CDP	1 992	1 707	138	8.1	1 569	2.43	3.41	285	56	2.3	3.5	2.2
Vandenberg Village CDP	2 366	2 304	1 871	81.2	433	2.47	2.56	62	8	1.3	0.8	3.6
Santa Barbara CCD	69 343	66 655	33 447	50.2	33 208	2.62	2.55	2 688	1 043	1.4	0.6	2.1
Goleta CDP	20 442	19 954	13 842	69.4	6 112	2.76	2.63	488	116	1.0	0.5	2.2
Isla Vista CDP	5 264	5 164	237	4.6	4 927	2.89	2.97	100	14	1.3	2.5	1.2
Mission Canyon CDP	1 115	1 065	831	78.0	234	2.51	2.21	50	18	1.3	0.8	2.9
Montecito CDP	4 193	3 686	2 868	77.8	818	2.52	2.02	507	337	1.4	0.8	3.3
Santa Barbara city	37 076	35 605	14 957	42.0	20 648	2.51	2.43	1 471	525	1.6	0.7	2.3
Summerland CDP (part)	-	-	-	(X)	-	-	-	-	-	(X)	(X)	(X)
Santa Maria Valley CCD	34 793	33 822	21 993	65.0	11 829	3.01	3.55	971	101	1.6	0.9	2.9
Orcutt CDP	10 640	10 420	8 671	83.2	1 749	2.72	2.87	220	31	1.1	0.9	2.1
Santa Maria city (part)	22 844	22 144	12 389	55.9	9 755	3.18	3.68	700	55	1.9	0.9	3.1
Santa Ynez Valley CCD	8 875	8 255	5 752	69.7	2 503	2.58	2.68	620	338	1.4	0.9	2.6
Buellton city (part)	1 483	1 433	1 055	73.6	378	2.53	3.04	50	17	1.4	0.7	3.3
Los Alamos CDP	488	471	341	72.4	130	2.82	3.15	17	5	1.7	1.2	3.0
Santa Ynez CDP	1 670	1 627	1 335	82.1	292	2.77	2.85	43	19	0.6	0.2	2.3
Solvang city	2 288	2 185	1 381	63.2	804	2.34	2.41	103	38	1.7	1.5	2.1
Santa Clara County	579 329	565 863	338 661	59.8	227 202	3.00	2.80	13 466	2 507	1.0	0.5	1.8
Diablo Range CCD	319	275	183	66.5	92	2.68	2.87	44	25	4.2	2.7	7.1
Morgan Hill city (part)	-	-	-	(X)	-	-	-	-	-	(X)	(X)	(X)
San Jose city (part)	4	3	-	-	3	-	2.67	1	1	-	(X)	-
Gilroy CCD	13 150	12 817	7 842	61.2	4 975	3.26	3.78	333	22	1.0	0.6	1.7
Gilroy city (part)	12 138	11 856	7 255	61.2	4 601	3.27	3.75	282	13	1.0	0.5	1.6
Lexington CCD	1 627	1 517	1 169	77.1	348	2.68	2.11	110	15	2.3	0.5	7.7
Lexington Hills CDP	1 011	949	791	83.4	158	2.65	2.13	62	7	2.2	0.4	10.2
San Jose city (part)	-	-	-	(X)	-	-	-	-	-	(X)	(X)	(X)
Llagas-Uvas CCD	1 199	1 095	885	80.8	210	2.95	2.38	104	36	2.4	1.3	6.7
Gilroy city (part)	8	7	4	57.1	3	2.00	3.67	1	-	12.5	20.0	-
San Jose city (part)	12	12	9	75.0	3	2.89	2.67	-	-	-	-	-
San Jose CCD	559 949	547 202	325 908	59.6	221 294	3.00	2.78	12 747	2 383	1.0	0.4	1.8
Alum Rock CDP	3 411	3 345	2 428	72.6	917	3.91	4.15	66	4	0.7	0.5	1.3
Buena Vista CDP	557	539	59	10.9	480	2.98	3.16	18	1	1.5	4.8	1.0
Burbank CDP	2 063	2 027	859	42.4	1 168	2.67	2.52	36	1	0.9	0.2	1.4
Cambrian Park CDP	1 143	1 127	938	83.2	189	2.89	2.82	16	5	0.4	0.1	1.6
Campbell city	16 286	15 920	7 666	48.2	8 254	2.55	2.22	366	90	1.0	0.4	1.5
Cupertino city (part)	18 312	17 877	11 262	63.0	6 615	2.86	2.62	435	77	0.9	0.3	1.8
East Foothills CDP	2 749	2 711	2 433	89.7	278	2.91	3.51	38	6	0.6	0.4	2.5
Fruitdale CDP	356	348	199	57.2	149	2.64	2.28	8	1	1.4	1.0	2.0
Gilroy city (part)	6	6	5	83.3	1	3.00	3.00	-	-	-	-	-
Los Altos city (part)	10 705	10 440	8 932	85.6	1 508	2.67	2.21	265	35	1.2	0.3	6.2
Los Altos Hills town (part)	1 249	1 220	1 156	94.8	64	2.88	2.78	29	2	0.7	0.5	3.0
Los Gatos town	12 367	11 988	7 827	65.3	4 161	2.54	1.92	379	109	1.2	0.5	2.3
Loyola CDP (part)	1 007	984	903	91.8	81	2.77	2.89	23	8	0.7	0.6	2.4
Milpitas city	17 364	17 132	11 953	69.8	5 179	3.49	3.44	232	21	0.9	0.4	2.1
Monte Sereno city	1 237	1 211	1 141	94.2	70	2.90	2.56	26	3	0.4	0.4	-
Morgan Hill city (part)	11 091	10 846	7 859	72.5	2 987	2.98	3.21	245	33	1.2	0.6	2.6
Mountain View city	32 432	31 242	12 957	41.5	18 285	2.30	2.21	1 190	294	1.2	0.6	1.6
Palo Alto city (part)	25 624	24 805	14 072	56.7	10 733	2.54	1.96	819	211	1.2	0.6	2.0
San Jose city (part)	281 825	276 583	170 941	61.8	105 642	3.22	3.16	5 242	817	0.9	0.4	1.8
San Martin CDP	1 254	1 210	841	69.5	369	3.33	3.68	44	3	1.7	0.8	3.7
Santa Clara city	39 630	38 526	17 763	46.1	20 763	2.69	2.49	1 104	219	1.2	0.4	1.8
Saratoga city (part)	10 649	10 450	9 406	90.0	1 044	2.88	2.37	199	35	0.6	0.3	3.4
Seven Trees CDP	415	403	292	72.5	111	4.11	4.20	12	1	1.7	0.7	4.3
Stanford CDP	3 315	3 207	815	25.4	2 392	2.51	2.13	108	17	2.3	0.4	3.0
Sunnyvale city	53 753	52 539	25 024	47.6	27 515	2.60	2.39	1 214	337	0.9	0.5	1.3
Sunol-Midtown CDP	256	243	83	34.2	160	3.05	3.09	13	-	4.0	-	5.9
West Santa Clara CCD	3 085	2 957	2 674	90.4	283	2.69	2.35	128	26	2.1	2.1	2.1
Cupertino city (part)	370	327	321	98.2	6	1.67	1.83	43	1	10.7	10.8	-
Los Altos city (part)	22	22	22	100.0	-	3.18	-	-	-	-	-	(X)
Los Altos Hills town (part)	1 567	1 520	1 416	93.2	104	2.88	2.38	47	12	1.0	0.9	2.8
Loyola CDP (part)	291	291	271	93.1	20	2.56	2.20	-	-	-	-	-
Palo Alto city (part)	424	411	348	84.7	63	2.78	2.08	13	7	0.5	0.6	-
Saratoga city (part)	-	-	-	(X)	-	-	-	-	-	(X)	(X)	(X)
Santa Cruz County	98 873	91 139	54 681	60.0	36 458	2.71	2.70	7 734	5 051	1.5	0.8	2.5
San Lorenzo Valley CCD	12 135	11 072	8 273	74.7	2 799	2.69	2.25	1 063	594	1.7	1.0	4.0
Ben Lomond CDP	924	873	592	67.8	281	2.81	2.34	51	31	0.7	-	2.1
Boulder Creek CDP	1 829	1 630	1 108	68.0	522	2.60	2.29	199	124	1.7	1.4	2.4
Day Valley CDP (part)	-	-	-	(X)	-	-	-	-	-	(X)	(X)	(X)
Santa Cruz CCD	64 138	59 044	34 138	57.8	24 906	2.47	2.36	5 094	3 410	1.4	0.8	2.2
Aptos CDP	4 486	4 055	2 741	67.6	1 314	2.35	2.18	431	327	1.6	0.8	3.0
Capitola city	5 309	4 692	2 195	46.8	2 497	2.10	2.11	617	425	2.3	1.5	3.0
Day Valley CDP (part)	1 092	1 041	851	81.7	190	2.99	2.55	51	26	1.1	1.0	1.6
Felton CDP	517	393	207	52.7	186	2.74	2.38	124	105	1.8	1.4	2.1

Table 11. **Housing Occupancy and Tenure: 2000**—Con.

[For information on confidentiality protection, nonsampling error, and definitions, see text]

State County County Subdivision Place	Total housing units	Occupied housing units: Total	Occupied housing units: Owner occupied: Number	Occupied housing units: Owner occupied: Percent of occupied housing units	Occupied housing units: Renter occupied	Occupied housing units: Average household size: Owner-occupied units	Occupied housing units: Average household size: Renter-occupied units	Vacant housing units: Total	Vacant housing units: For seasonal, recreational, or occasional use	Vacant housing units: Vacancy rate: Available housing	Vacant housing units: Vacancy rate: Home-owner	Vacant housing units: Vacancy rate: Rental
Santa Cruz County—Con.												
Santa Cruz CCD—Con.												
Live Oak CDP	6 405	6 216	3 578	57.6	2 638	2.55	2.61	189	70	0.9	0.4	1.5
Opal Cliffs CDP	3 169	2 843	1 526	53.7	1 317	2.25	2.22	326	219	2.4	1.7	3.3
Rio del Mar CDP	5 022	4 008	2 930	73.1	1 078	2.31	2.24	1 014	890	1.8	0.6	4.8
Santa Cruz city	21 504	20 442	9 528	46.6	10 914	2.51	2.39	1 062	508	1.1	0.7	1.4
Scotts Valley city	4 423	4 273	3 199	74.9	1 074	2.66	2.27	150	52	1.4	0.7	3.4
Soquel CDP	2 103	2 043	1 362	66.7	681	2.36	2.69	60	28	0.6	0.3	1.3
Twin Lakes CDP	2 745	2 409	899	37.3	1 510	2.02	2.37	336	277	1.4	0.7	1.8
Seaside CCD	1 607	1 478	1 080	73.1	398	2.79	2.50	129	80	1.2	0.4	3.4
Watsonville CCD	20 993	19 545	11 190	57.3	8 355	3.43	3.89	1 448	967	1.6	0.6	2.8
Amesti CDP	781	760	623	82.0	137	3.09	3.73	21	6	0.9	0.6	2.1
Aptos Hills-Larkin Valley CDP	881	845	678	80.2	167	2.79	2.79	36	18	0.8	0.7	1.2
Corralitos CDP	846	815	629	77.2	186	2.92	2.68	31	22	0.6	0.8	-
Day Valley CDP (part)	254	242	208	86.0	34	2.19	2.26	12	6	0.8	0.5	2.9
Freedom CDP	1 619	1 596	840	52.6	756	4.07	3.40	23	1	0.5	-	1.0
Interlaken CDP	1 736	1 684	1 304	77.4	380	4.31	4.27	52	11	1.1	0.3	3.6
Watsonville city	11 695	11 381	5 476	48.1	5 905	3.55	4.11	314	33	1.8	0.6	2.9
Shasta County	68 810	63 426	41 910	66.1	21 516	2.53	2.51	5 384	1 580	3.5	2.2	5.9
Central Shasta CCD	5 166	4 160	3 437	82.6	723	2.49	2.63	1 006	605	5.0	3.1	12.9
Big Bend CDP	106	70	46	65.7	24	2.09	2.21	36	8	24.7	11.5	41.5
Millville CDP	229	217	191	88.0	26	2.72	3.50	12	3	1.4	0.5	7.1
Montgomery Creek CDP	51	42	33	78.6	9	2.24	2.44	9	1	4.5	5.7	-
Round Mountain CDP	61	57	44	77.2	13	2.11	2.23	4	-	5.0	2.2	13.3
Shingletown CDP	1 148	913	765	83.8	148	2.38	2.72	235	150	5.6	4.1	12.4
East Shasta CCD	3 900	3 269	2 326	71.2	943	2.34	2.57	631	289	5.1	2.8	10.2
Burney CDP	1 420	1 311	879	67.0	432	2.41	2.54	109	15	3.1	3.0	3.4
Fall River Mills CDP	304	261	164	62.8	97	2.26	2.80	43	14	5.8	3.5	9.3
McArthur CDP	168	150	109	72.7	41	2.45	2.39	18	2	5.1	3.5	8.9
Redding-Anderson CCD	56 996	53 742	34 310	63.8	19 432	2.55	2.50	3 254	352	3.2	2.0	5.3
Anderson city	3 579	3 372	1 801	53.4	1 571	2.65	2.63	207	5	4.2	2.8	5.7
Cottonwood CDP	1 131	1 068	736	68.9	332	2.84	2.63	63	2	3.8	1.6	8.3
Palo Cedro CDP	447	436	377	86.5	59	2.82	3.03	11	1	1.1	0.8	3.3
Redding city	33 802	32 103	18 200	56.7	13 903	2.47	2.41	1 699	167	3.1	1.9	4.6
Shasta Lake city	3 732	3 391	2 176	64.2	1 215	2.56	2.79	341	22	4.6	3.4	6.8
Sacramento Canyon CCD	1 094	746	571	76.5	175	2.09	2.38	348	283	5.3	3.9	9.8
Lakehead-Lakeshore CDP	325	240	194	80.8	46	2.16	2.83	85	68	6.3	5.8	8.0
Southwest Shasta CCD	1 654	1 509	1 266	83.9	243	2.53	2.64	145	51	3.0	2.5	5.4
French Gulch CDP	130	109	78	71.6	31	2.32	2.35	21	17	3.5	3.7	3.1
Sierra County	2 202	1 520	1 074	70.7	446	2.38	2.17	682	486	4.1	0.7	11.3
East Sierra CCD	1 296	1 006	725	72.1	281	2.50	2.31	290	198	3.9	0.5	11.6
Loyalton city	347	323	216	66.9	107	2.58	2.56	24	4	2.7	0.9	6.1
West Sierra CCD	906	514	349	67.9	165	2.11	1.92	392	288	4.5	1.1	10.8
Siskiyou County	21 947	18 556	12 472	67.2	6 084	2.32	2.41	3 391	1 471	5.1	3.0	9.2
Butte Valley CCD	904	715	479	67.0	236	2.36	3.19	189	78	5.4	3.0	9.9
Dorris city	396	342	237	69.3	105	2.43	2.96	54	2	6.3	4.0	11.0
Macdoel CDP	44	37	15	40.5	22	3.00	4.32	7	2	7.5	-	12.0
Mount Hebron CDP	43	35	22	62.9	13	2.50	2.85	8	2	5.4	-	13.3
Dunsmuir CCD	1 476	1 115	648	58.1	467	2.22	2.21	361	147	10.3	5.4	16.3
Dunsmuir city	1 170	867	483	55.7	384	2.23	2.20	303	127	11.4	5.7	17.8
Etna CCD	1 739	1 393	1 064	76.4	329	2.37	2.58	346	177	4.2	3.1	7.6
Etna city	362	329	232	70.5	97	2.27	2.62	33	7	3.8	1.7	8.5
Greenview CDP (part)	86	76	60	78.9	16	2.38	2.19	10	1	7.3	3.2	20.0
Fort Jones CCD	883	758	530	69.9	228	2.30	2.32	125	43	4.9	4.0	6.9
Fort Jones city	328	298	175	58.7	123	2.20	2.24	30	2	6.0	6.4	5.4
Greenview CDP (part)	13	12	9	75.0	3	2.11	1.00	1	1	-	-	-
Happy Camp CCD	1 362	956	617	64.5	339	2.24	2.36	406	166	10.2	6.9	15.7
Hornbrook-Hilt CCD	429	334	252	75.4	82	2.21	2.39	95	34	5.9	3.4	12.8
Hornbrook CDP	148	120	84	70.0	36	2.26	2.67	28	5	4.8	2.3	10.0
McCloud-Medicine Lake CCD	1 059	748	509	68.0	239	2.17	2.45	311	239	5.0	3.6	7.7
McCloud CDP	702	581	380	65.4	201	2.20	2.52	121	70	5.5	3.8	8.6
Tennant CDP	96	34	25	73.5	9	1.76	2.11	62	58	2.9	3.8	-
Montague CCD	1 894	1 600	1 240	77.5	360	2.38	2.64	294	138	4.8	3.7	8.4
Montague city	609	560	377	67.3	183	2.50	2.70	49	6	4.3	2.1	8.5
Mount Shasta CCD	3 489	3 154	2 067	65.5	1 087	2.34	2.09	335	164	3.2	1.6	6.1
Mount Shasta city	1 798	1 669	839	50.3	830	2.30	1.98	129	43	3.3	1.6	4.9
Tulelake CCD	667	524	302	57.6	222	2.44	3.18	143	46	9.0	3.8	15.3
Tulelake city	459	358	201	56.1	157	2.56	3.22	101	31	11.6	5.6	18.2
Weed CCD	3 030	2 597	1 768	68.1	829	2.33	2.58	433	185	5.6	2.8	11.1
Carrick CDP	67	56	33	58.9	23	2.52	3.17	11	-	12.5	5.7	20.7
Edgewood CDP	25	25	19	76.0	6	2.68	2.67	-	-	-	-	-
Weed city	1 293	1 184	650	54.9	534	2.33	2.51	109	17	5.1	1.4	9.2
Yreka CCD	5 015	4 662	2 996	64.3	1 666	2.32	2.31	353	54	3.5	1.8	6.3
Gazelle CDP	67	57	37	64.9	20	2.41	2.35	10	1	8.1	5.1	13.0
Grenada CDP	146	139	93	66.9	46	2.33	2.80	7	-	2.8	1.1	6.1
Yreka city	3 303	3 114	1 797	57.7	1 317	2.31	2.21	189	21	3.7	1.8	6.1
Solano County	134 513	130 403	84 994	65.2	45 409	2.96	2.80	4 110	357	1.9	0.9	3.7
Dixon CCD	6 117	5 960	4 167	69.9	1 793	3.10	3.25	157	17	1.1	0.8	2.0
Dixon city	5 172	5 073	3 696	72.9	1 377	3.15	3.22	99	7	1.0	0.8	1.6
Vacaville city (part)	-	-	-	(X)	-	-	-	-	-	(X)	(X)	(X)
Fairfield-Suisun City CCD	41 635	40 469	25 549	63.1	14 920	3.05	2.97	1 166	89	1.9	0.8	3.7
Fairfield city	31 792	30 870	18 415	59.7	12 455	2.99	2.97	922	62	2.0	0.7	3.9
Green Valley CDP	759	735	644	87.6	91	2.45	3.08	24	7	1.5	1.4	2.2
Suisun City city	8 146	7 987	5 882	73.6	2 105	3.34	3.03	159	11	1.4	0.8	3.1
Vacaville city (part)	2	2	1	50.0	1	2.00	4.00	-	-	-	-	-
Vallejo city (part)	-	-	-	(X)	-	-	-	-	-	(X)	(X)	(X)
Rio Vista CCD	2 377	2 232	1 500	67.2	732	2.35	2.84	145	28	2.8	2.0	4.6
Rio Vista city	1 974	1 881	1 350	71.8	531	2.37	2.59	93	10	2.7	1.8	4.8
Vacaville CCD	31 485	30 781	20 925	68.0	9 856	2.90	2.68	704	69	1.4	0.7	2.9
Elmira CDP	92	86	47	54.7	39	2.43	2.33	6	-	4.4	-	9.3
Vacaville city (part)	28 694	28 103	18 756	66.7	9 347	2.90	2.68	591	48	1.4	0.7	2.8

Table 11. **Housing Occupancy and Tenure: 2000**—Con.

[For information on confidentiality protection, nonsampling error, and definitions, see text]

State County County Subdivision Place	Total housing units	Occupied housing units: Total	Occupied housing units: Owner occupied: Number	Occupied housing units: Owner occupied: Percent of occupied housing units	Occupied housing units: Renter occupied	Occupied housing units: Average household size: Owner-occupied units	Occupied housing units: Average household size: Renter-occupied units	Vacant housing units: Total	Vacant housing units: For seasonal, recreational, or occasional use	Vacant housing units: Vacancy rate: Available housing	Vacant housing units: Vacancy rate: Home-owner	Vacant housing units: Vacancy rate: Rental
Solano County—Con.												
Vallejo CCD	52 899	50 961	32 853	64.5	18 108	2.93	2.69	1 938	154	2.2	1.1	4.3
Benicia city	10 547	10 328	7 304	70.7	3 024	2.73	2.27	219	43	1.1	0.5	2.4
Vallejo city (part)	41 219	39 601	25 020	63.2	14 581	2.99	2.76	1 618	107	2.5	1.2	4.5
Sonoma County	183 153	172 403	110 475	64.1	61 928	2.61	2.57	10 750	5 965	1.4	0.8	2.4
Cloverdale-Geyserville CCD	5 004	4 541	2 980	65.6	1 561	2.62	2.90	463	242	2.2	1.3	3.9
Cloverdale city	2 619	2 495	1 672	67.0	823	2.70	2.73	124	21	2.3	1.6	3.9
Healdsburg CCD	14 872	14 163	10 218	72.1	3 945	2.81	2.89	709	358	1.1	0.7	2.3
Healdsburg city	4 138	3 968	2 392	60.3	1 576	2.52	2.94	170	62	1.4	1.0	2.1
Windsor town (part)	7 717	7 579	6 096	80.4	1 483	2.99	2.97	138	27	0.6	0.4	1.5
Petaluma CCD	45 153	44 157	28 650	64.9	15 507	2.76	2.50	996	170	1.1	0.5	2.1
Cotati city	2 585	2 532	1 637	64.7	895	2.55	2.55	53	5	1.2	0.5	2.3
Petaluma city	20 304	19 932	13 964	70.1	5 968	2.75	2.59	372	51	0.9	0.5	1.7
Rohnert Park city (part)	15 806	15 502	9 054	58.4	6 448	2.83	2.40	304	62	1.2	0.5	2.2
Russian River-Coastal CCD	15 476	10 813	7 194	66.5	3 619	2.23	2.27	4 663	3 883	3.1	2.0	5.1
Bodega Bay CDP	1 144	669	483	72.2	186	1.95	2.51	475	420	5.9	4.4	9.7
Forestville CDP	1 010	941	698	74.2	243	2.52	2.33	69	43	0.7	0.4	1.6
Graton CDP (part)	143	139	105	75.5	34	2.02	2.21	4	-	2.1	2.8	-
Guerneville CDP	1 463	1 097	612	55.8	485	2.14	2.20	366	288	2.5	1.6	3.6
Monte Rio CDP	807	549	304	55.4	245	2.04	1.97	258	192	4.9	3.5	6.5
Occidental CDP	632	524	386	73.7	138	2.44	2.28	108	74	1.7	1.3	2.8
Santa Rosa CCD	73 213	71 030	43 075	60.6	27 955	2.59	2.64	2 183	475	1.3	0.8	2.1
Larkfield-Wikiup CDP	2 790	2 735	1 809	66.1	926	2.82	2.49	55	9	0.9	0.7	1.5
Rohnert Park city (part)	2	1	-	-	1	-	2.00	1	-	-	(X)	-
Roseland CDP	1 887	1 847	958	51.9	889	2.97	3.79	40	3	1.2	0.9	1.4
Santa Rosa city (part)	57 578	56 036	32 798	58.5	23 238	2.56	2.57	1 542	273	1.3	0.7	2.1
Sebastopol city (part)	-	-	-	(X)	-	-	-	-	-	(X)	(X)	(X)
Windsor town (part)	11	10	6	60.0	4	3.00	4.75	1	-	9.1	-	20.0
Sebastopol CCD	11 915	11 408	7 706	67.5	3 702	2.63	2.28	507	197	1.1	0.5	2.2
Graton CDP (part)	563	551	390	70.8	161	2.83	2.51	12	1	0.5	-	1.8
Santa Rosa city (part)	-	-	-	(X)	-	-	-	-	-	(X)	(X)	(X)
Sebastopol city (part)	3 321	3 250	1 818	55.9	1 432	2.50	2.11	71	12	1.1	0.5	1.9
Sonoma CCD	17 520	16 291	10 652	65.4	5 639	2.35	2.49	1 229	640	1.7	1.0	2.9
Boyes Hot Springs CDP	2 395	2 256	1 265	56.1	991	2.61	3.38	139	77	1.5	0.7	2.6
Eldridge CDP	551	521	282	54.1	239	2.71	2.13	30	12	1.9	0.4	3.6
El Verano CDP	1 530	1 461	791	54.1	670	2.66	2.73	69	34	1.2	0.6	1.8
Fetters Hot Springs-Agua Caliente CDP	929	885	555	62.7	330	2.63	3.04	44	23	1.3	0.7	2.4
Glen Ellen CDP	387	340	204	60.0	136	2.49	2.26	47	18	2.9	0.5	6.2
Sonoma city	4 671	4 373	2 706	61.9	1 667	2.15	1.93	298	128	2.5	1.8	3.7
Temelec CDP	1 045	989	926	93.6	63	1.57	1.49	56	22	1.5	1.3	4.5
Stanislaus County	150 807	145 146	89 886	61.9	55 260	3.03	3.03	5 661	455	2.0	1.3	3.2
Hughson CCD	3 091	2 966	2 026	68.3	940	3.02	3.26	125	22	1.0	0.7	1.7
Hickman CDP	148	139	101	72.7	38	3.40	3.00	9	-	2.8	2.9	2.6
Hughson city	1 252	1 223	818	66.9	405	3.20	3.36	29	4	1.0	0.7	1.5
Keyes CDP (part)	93	90	77	85.6	13	2.95	4.08	3	-	1.1	-	7.1
Modesto CCD	95 573	92 175	55 793	60.5	36 382	3.03	3.00	3 398	208	2.1	1.2	3.4
Bret Harte CDP	1 250	1 174	671	57.2	503	4.33	4.49	76	4	3.2	2.2	4.6
Bystrom CDP	1 401	1 308	844	64.5	464	3.28	3.66	93	12	3.3	1.1	7.0
Ceres city	10 773	10 435	6 912	66.2	3 523	3.29	3.34	338	13	2.0	1.0	3.8
Empire CDP	1 214	1 160	787	67.8	373	3.20	3.52	54	2	2.8	2.7	2.9
Keyes CDP (part)	1 378	1 301	953	73.3	348	3.15	3.71	77	2	2.0	1.5	3.1
Modesto city (part)	66 075	63 894	37 248	58.3	26 646	2.90	2.81	2 181	147	2.0	1.1	3.3
Riverbank city	4 698	4 544	3 397	74.8	1 147	3.44	3.50	154	7	1.8	1.0	4.0
Shackelford CDP	1 454	1 363	612	44.9	751	3.81	3.78	91	1	2.0	1.4	2.5
West Modesto CDP (part)	1 807	1 715	997	58.1	718	3.29	3.83	92	3	2.4	1.9	3.2
Newman CCD	2 898	2 750	1 881	68.4	869	3.26	3.34	148	22	2.2	2.2	2.4
Newman city	2 176	2 079	1 508	72.5	571	3.40	3.33	97	12	2.3	2.5	2.1
Oakdale CCD	9 035	8 691	5 787	66.6	2 904	2.72	2.83	344	50	1.9	1.5	2.7
East Oakdale CDP	1 032	989	890	90.0	99	2.78	2.74	43	8	2.0	1.7	4.8
Oakdale city	5 805	5 610	3 326	59.3	2 284	2.70	2.78	195	16	2.1	1.5	3.0
Patterson CCD	4 782	4 562	2 983	65.4	1 579	3.41	3.86	220	37	1.7	1.1	2.8
Grayson CDP	290	274	199	72.6	75	3.89	4.03	16	-	1.8	1.5	2.6
Patterson city	3 262	3 146	2 187	69.5	959	3.49	3.91	116	19	1.7	1.3	2.4
Westley CDP	151	139	32	23.0	107	3.31	4.70	12	-	5.4	-	7.0
Salida CCD	5 744	5 512	4 496	81.6	1 016	3.25	3.30	232	16	1.8	1.7	2.2
Del Rio CDP	419	407	391	96.1	16	2.89	2.44	12	1	1.2	1.3	-
Modesto city (part)	56	52	52	100.0	-	3.33	-	4	-	1.9	1.9	(X)
Salida CDP	3 740	3 617	3 146	87.0	471	3.42	3.58	123	5	2.0	1.8	3.1
West Modesto CDP (part)	13	13	8	61.5	5	2.63	3.20	-	-	-	-	-
Turlock CCD	23 738	22 870	13 028	57.0	9 842	2.97	2.93	868	66	2.0	1.5	2.8
Denair CDP	1 162	1 131	877	77.5	254	2.98	3.27	31	3	1.5	0.8	3.8
Turlock city	19 095	18 408	10 275	55.8	8 133	2.98	2.85	687	52	2.2	1.7	2.8
Waterford CCD	4 673	4 445	3 204	72.1	1 241	2.97	3.37	228	17	2.7	2.2	3.9
Modesto city (part)	1 048	1 013	814	80.4	199	2.44	3.29	35	2	2.7	2.6	2.9
Waterford city	2 080	1 990	1 369	68.8	621	3.48	3.46	90	5	2.9	2.6	3.4
Westport CCD	1 273	1 175	688	58.6	487	2.96	3.52	98	17	2.9	1.4	4.9
Modesto city (part)	-	-	-	(X)	-	-	-	-	-	(X)	(X)	(X)
Riverdale Park CDP	316	289	201	69.6	88	3.64	3.89	27	3	4.0	1.0	10.2
Sutter County	28 319	27 033	16 632	61.5	10 401	2.90	2.82	1 286	114	2.8	1.5	4.8
Live Oak CCD	2 640	2 486	1 614	64.9	872	3.30	3.17	154	14	3.5	2.9	4.6
Live Oak city	1 818	1 729	1 099	63.6	630	3.58	3.15	89	6	3.4	3.2	3.8
Meridian-Robbins CCD	600	553	302	54.6	251	2.63	3.05	47	8	2.5	1.9	3.1
South Sutter CCD	1 042	963	688	71.4	275	2.76	2.93	79	12	3.2	1.6	7.1
Sutter CCD	1 163	1 112	851	76.5	261	3.08	3.13	51	7	1.1	0.5	3.0
Sutter CDP	952	922	715	77.5	207	3.09	3.28	30	3	1.2	0.6	3.3
Yuba City CCD	22 036	21 136	12 691	60.0	8 445	2.84	2.75	900	66	2.8	1.4	4.8
South Yuba City CDP	4 144	4 026	3 347	83.1	679	3.10	3.27	118	8	1.8	1.5	3.3
Tierra Buena CDP	1 650	1 598	1 310	82.0	288	2.83	3.05	52	3	2.4	1.3	7.1
Yuba City city	13 912	13 290	6 293	47.4	6 997	2.76	2.64	622	36	3.2	1.4	4.7
Yuba Rural CCD	838	783	486	62.1	297	2.94	3.44	55	7	2.2	0.6	4.8

Table 11. **Housing Occupancy and Tenure: 2000**—Con.

[For information on confidentiality protection, nonsampling error, and definitions, see text]

State County County Subdivision Place	Total housing units	Occupied housing units						Vacant housing units				
		Total	Owner occupied		Renter occupied	Average household size		Total	For seasonal, recreational, or occasional use	Vacancy rate		
			Number	Percent of occupied housing units		Owner-occupied units	Renter-occupied units			Available housing	Home-owner	Rental
Tehama County	23 547	21 013	14 214	67.6	6 799	2.58	2.71	2 534	881	4.4	2.3	8.6
Corning CCD	4 991	4 610	2 917	63.3	1 693	2.73	2.91	381	44	4.5	2.0	8.4
Corning city	2 614	2 422	1 260	52.0	1 162	2.72	2.80	192	15	5.4	2.7	8.1
East Tehama CCD	2 117	1 438	1 011	70.3	427	2.52	2.68	679	512	7.1	2.5	16.4
Los Molinos CDP	836	734	469	63.9	265	2.56	2.70	102	7	9.4	1.1	21.1
Manton CDP	205	159	127	79.9	32	2.21	2.63	46	29	3.0	2.3	5.9
Mineral CDP	450	67	49	73.1	18	2.12	2.17	383	375	9.5	10.9	5.3
Red Bluff CCD	14 662	13 512	9 103	67.4	4 409	2.53	2.63	1 150	188	4.2	2.2	8.0
Gerber-Las Flores CDP	480	451	291	64.5	160	2.97	3.28	29	2	3.0	3.0	3.0
Red Bluff city	5 567	5 109	2 479	48.5	2 630	2.46	2.48	458	24	5.7	2.7	8.4
Tehama city	196	179	133	74.3	46	2.23	2.96	17	8	2.2	0.7	6.1
West Tehama CCD	1 777	1 453	1 183	81.4	270	2.58	2.80	324	137	4.0	3.9	4.3
Rancho Tehama Reserve CDP	731	534	462	86.5	72	2.60	2.88	197	84	5.0	4.9	5.3
Trinity County	7 980	5 587	3 981	71.3	1 606	2.25	2.37	2 393	1 646	5.2	3.8	8.5
Hayfork CCD	1 646	1 235	862	69.8	373	2.25	2.42	411	156	7.2	5.4	11.2
Hayfork CDP (part)	1 157	964	642	66.6	322	2.36	2.48	193	43	7.6	5.2	12.0
Lower Trinity CCD	1 380	907	655	72.2	252	2.25	2.29	473	353	5.3	4.0	8.7
Hayfork CDP (part)	-	-	-	(X)	-	-	-	-	-	(X)	(X)	(X)
Mad River CCD	857	351	247	70.4	104	2.36	2.39	506	410	7.9	5.7	12.6
Weaverville CCD	4 097	3 094	2 217	71.7	877	2.24	2.37	1 003	727	4.0	2.9	6.8
Lewiston CDP	654	542	416	76.8	126	2.31	2.74	112	77	1.6	1.7	1.6
Weaverville CDP	1 653	1 513	970	64.1	543	2.30	2.28	140	27	3.7	2.0	6.5
Tulare County	119 639	110 385	67 913	61.5	42 472	3.18	3.43	9 254	2 775	3.4	1.8	5.8
Dinuba CCD	7 935	7 585	4 616	60.9	2 969	3.45	3.93	350	23	2.5	1.5	4.0
Dinuba city	4 670	4 493	2 726	60.7	1 767	3.60	3.91	177	9	2.4	1.9	3.1
London CDP	424	394	169	42.9	225	4.24	5.03	30	-	2.7	-	4.7
Traver CDP	182	173	98	56.6	75	4.01	4.52	9	2	1.7	2.0	1.3
Earlimart CCD	3 341	3 083	1 622	52.6	1 461	4.26	4.41	258	17	3.5	1.9	5.1
Alpaugh CDP	255	223	134	60.1	89	3.11	3.87	32	2	7.1	6.9	7.3
Earlimart CDP	1 603	1 501	782	52.1	719	4.51	4.26	102	2	3.1	1.6	4.6
Richgrove CDP	586	561	301	53.7	260	4.71	5.02	25	1	2.8	0.3	5.5
Exeter CCD	7 775	7 355	4 784	65.0	2 571	3.29	3.48	420	16	2.8	2.0	4.2
Exeter city	3 168	3 001	1 889	62.9	1 112	2.99	3.08	167	3	2.9	2.4	3.6
Farmersville city	2 269	2 151	1 455	67.6	696	4.06	4.05	118	1	3.5	2.3	5.9
Lemon Cove CDP (part)	125	103	72	69.9	31	2.61	2.26	22	-	2.8	4.0	-
Visalia city (part)	2	2	1	50.0	1	1.00	5.00	-	-	-	-	-
Ivanhoe CCD	2 150	2 029	1 329	65.5	700	3.58	3.63	121	9	2.6	1.5	4.8
Ivanhoe CDP	1 211	1 137	705	62.0	432	4.11	3.65	74	1	3.2	1.8	5.5
Lindsay CCD	4 311	4 072	2 492	61.2	1 580	3.56	3.79	239	13	2.7	1.4	4.7
Lindsay city	2 865	2 717	1 525	56.1	1 192	3.70	3.77	148	5	2.8	1.0	5.1
Orosi-Cutler CCD	3 797	3 586	2 146	59.8	1 440	4.18	4.55	211	22	2.3	0.6	4.8
Cutler CDP	973	909	508	55.9	401	4.78	5.15	64	1	1.4	0.6	2.4
East Orosi CDP	105	102	62	60.8	40	4.11	4.28	3	-	1.9	1.6	2.4
Orosi CDP	1 741	1 678	1 041	62.0	637	4.29	4.48	63	4	2.3	0.3	5.5
Pixley CCD	1 418	1 276	682	53.4	594	3.65	4.02	142	28	4.7	2.7	6.9
Pixley CDP	723	651	407	62.5	244	3.84	4.15	72	20	4.3	3.1	6.2
Porterville CCD	19 896	18 535	10 908	58.9	7 627	3.17	3.37	1 361	88	4.0	1.8	6.9
East Porterville CDP	1 853	1 709	846	49.5	863	3.82	4.03	144	3	3.9	1.9	5.9
Poplar-Cotton Center CDP	367	349	197	56.4	152	4.18	4.39	18	1	2.5	-	5.6
Porterville city (part)	12 686	11 881	6 696	56.4	5 185	3.19	3.20	805	48	4.4	2.0	7.2
Springville-Johnsondale CCD	4 044	2 099	1 550	73.8	549	2.45	2.30	1 945	1 755	4.3	3.5	6.6
Springville CDP	613	544	282	51.8	262	2.20	1.87	69	20	7.2	3.4	10.9
Strathmore CCD	2 144	1 978	1 279	64.7	699	3.51	3.77	166	12	3.7	2.4	6.0
Porterville city (part)	5	3	2	66.7	1	4.00	5.00	2	-	40.0	50.0	-
Strathmore CDP	743	678	381	56.2	297	3.70	3.96	65	3	5.3	2.3	8.9
Terra Bella CCD	1 795	1 673	1 085	64.9	588	3.67	4.10	122	17	2.8	2.1	4.1
Ducor CDP	123	120	92	76.7	28	4.16	4.25	3	-	1.6	1.1	3.4
Terra Bella CDP	817	779	420	53.9	359	4.41	4.48	38	5	1.8	0.5	3.2
Tipton CCD	1 541	1 466	694	47.3	772	3.77	4.24	75	5	1.3	0.3	2.3
Tipton CDP	488	473	268	56.7	205	3.67	3.94	15	1	1.9	0.7	3.3
Woodville CDP	384	371	231	62.3	140	4.33	4.79	13	2	0.5	-	1.4
Tulare CCD	17 733	16 825	10 158	60.4	6 667	3.12	3.39	908	56	3.0	1.4	5.4
Tulare city	14 253	13 543	8 196	60.5	5 347	3.16	3.30	710	47	3.0	1.3	5.4
Visalia CCD	36 847	34 803	22 054	63.4	12 749	2.89	3.02	2 044	138	3.7	2.1	6.4
Goshen CDP	667	593	353	59.5	240	3.91	4.08	74	40	4.8	0.8	10.1
Visalia city (part)	32 652	30 881	19 373	62.7	11 508	2.88	2.97	1 771	86	3.8	2.2	6.4
Woodlake-Three Rivers CCD	4 912	4 020	2 514	62.5	1 506	2.99	3.25	892	576	3.7	2.2	6.1
Lemon Cove CDP (part)	20	18	12	66.7	6	2.58	1.50	2	-	5.3	7.7	-
Three Rivers CDP	1 217	985	721	73.2	264	2.27	2.30	232	135	5.5	3.7	9.9
Woodlake city	1 874	1 777	924	52.0	853	3.78	3.69	97	5	2.9	0.8	5.1
Tuolumne County	28 336	21 004	14 978	71.3	6 026	2.36	2.38	7 332	5 856	3.6	2.2	6.9
East Sonora-Phoenix Lake CCD	5 554	5 013	3 954	78.9	1 059	2.43	2.49	541	280	2.9	2.5	4.3
East Sonora CDP	1 145	1 064	725	68.1	339	1.94	1.92	81	8	4.7	5.2	3.7
Mono Vista CDP (part)	1 240	1 095	889	81.2	206	2.69	2.96	145	87	2.7	2.0	5.5
Phoenix Lake-Cedar Ridge CDP (part)	2 037	1 793	1 550	86.4	243	2.46	2.67	244	159	2.1	1.7	4.3
Sonora city (part)	2	2	2	100.0	-	2.00	-	-	-	-	-	(X)
Soulsbyville CDP (part)	157	142	101	71.1	41	2.37	2.39	15	3	6.6	7.3	4.7
Groveland CCD	3 652	2 096	1 712	81.7	384	2.22	2.55	1 556	1 318	6.9	4.1	17.6
Groveland-Big Oak Flat CDP	2 904	1 533	1 258	82.1	275	2.13	2.59	1 371	1 175	8.4	4.8	21.7
Sonora CCD	7 224	6 595	3 955	60.0	2 640	2.33	2.18	629	157	3.7	1.4	6.9
Chinese Camp CDP	64	57	37	64.9	20	2.65	2.40	7	3	1.7	-	4.8
Jamestown CDP	1 446	1 293	804	62.2	489	2.23	2.34	153	19	6.4	1.1	13.9
Sonora city (part)	2 195	2 049	814	39.7	1 235	2.17	1.99	146	28	3.0	2.2	3.6
Twain Harte-Tuolumne City CCD	11 906	7 300	5 357	73.4	1 943	2.37	2.57	4 606	4 101	3.0	2.0	5.7
Columbia CDP	1 162	1 063	686	64.5	377	1.99	2.51	99	27	4.6	1.3	10.0
Mi-Wuk Village CDP	1 268	601	479	79.7	122	2.39	2.80	667	636	3.2	2.4	6.2
Mono Vista CDP (part)	23	18	9	50.0	9	2.11	2.56	5	2	5.3	10.0	-
Phoenix Lake-Cedar Ridge CDP (part)	436	251	199	79.3	52	2.54	2.98	185	165	3.5	2.9	5.5
Soulsbyville CDP (part)	568	532	418	78.6	114	2.54	2.89	36	24	1.5	1.4	1.7
Tuolumne City CDP	797	736	396	53.8	340	2.58	2.43	61	15	3.0	2.5	3.7
Twain Harte CDP	2 056	1 120	837	74.7	283	2.27	2.43	936	827	3.9	3.1	6.3

Table 11. **Housing Occupancy and Tenure: 2000**—Con.

[For information on confidentiality protection, nonsampling error, and definitions, see text]

State County County Subdivision Place	Total housing units	Occupied housing units						Vacant housing units				
		Total	Owner occupied		Renter occupied	Average household size		Total	For seasonal, recreational, or occasional use	Vacancy rate		
			Number	Percent of occupied housing units		Owner-occupied units	Renter-occupied units			Available housing	Home-owner	Rental
Ventura County	251 712	243 234	164 380	67.6	78 854	3.03	3.08	8 478	2 653	1.4	0.9	2.6
Camarillo CCD	21 085	20 608	15 096	73.3	5 512	2.74	2.69	477	64	1.1	0.7	2.0
Camarillo city (part)	18 485	18 092	13 046	72.1	5 046	2.75	2.66	393	58	1.1	0.7	2.0
Thousand Oaks city (part)	-	-	-	(X)	-	-	-	-	-	(X)	(X)	(X)
Fillmore-Piru CCD	5 038	4 860	2 978	61.3	1 882	3.35	3.83	178	32	1.1	0.7	1.7
Fillmore city	3 852	3 762	2 378	63.2	1 384	3.44	3.78	90	11	0.7	0.5	1.2
Piru CDP	328	308	196	63.6	112	3.67	4.26	20	2	3.1	2.0	5.1
Las Posas CCD	999	968	654	67.6	314	2.93	3.90	31	8	1.1	0.6	2.2
El Rio CDP (part)	114	112	83	74.1	29	3.57	4.38	2	-	0.9	-	3.3
Los Padres CCD	563	314	227	72.3	87	2.45	2.21	249	201	6.0	5.4	7.4
Meiners Oaks-Ojai CCD	11 289	10 786	7 466	69.2	3 320	2.72	2.55	503	168	1.5	0.8	3.2
Meiners Oaks CDP	1 325	1 288	849	65.9	439	2.89	2.91	37	17	0.8	0.2	1.8
Mira Monte CDP	2 698	2 619	2 118	80.9	501	2.66	2.59	79	19	1.1	0.7	2.7
Oak View CDP	1 466	1 430	1 054	73.7	376	2.93	2.96	36	12	1.0	0.8	1.8
Ojai city	3 229	3 088	1 802	58.4	1 286	2.64	2.26	141	39	1.9	1.0	3.2
San Buenaventura (Ventura) city (part)	-	-	-	(X)	-	-	-	-	-	(X)	(X)	(X)
Moorpark CCD	9 458	9 346	7 622	81.6	1 724	3.42	3.76	112	12	0.7	0.5	1.3
Moorpark city	9 094	8 994	7 385	82.1	1 609	3.43	3.78	100	11	0.7	0.5	1.2
Simi Valley city (part)	2	2	1	50.0	1	2.00	2.00	-	-	-	-	-
Oxnard CCD	57 765	55 076	30 425	55.2	24 651	3.65	3.75	2 689	1 240	1.5	1.1	2.1
Channel Islands Beach CDP	1 758	1 362	665	48.8	697	2.29	2.33	396	292	5.3	5.0	5.6
El Rio CDP (part)	1 377	1 355	905	66.8	450	4.26	4.24	22	2	0.7	0.2	1.5
Oxnard city (part)	45 166	43 576	24 987	57.3	18 589	3.79	3.94	1 590	709	1.4	1.0	1.8
Port Hueneme city	7 908	7 268	3 568	49.1	3 700	2.80	2.92	640	234	2.1	1.1	3.0
Santa Paula CCD	9 101	8 866	5 023	56.7	3 843	3.26	3.74	235	26	1.2	0.5	2.1
Santa Paula city	8 341	8 136	4 693	57.7	3 443	3.29	3.75	205	19	1.2	0.5	2.2
Simi Valley CCD	38 858	37 954	29 582	77.9	8 372	3.08	2.84	904	60	1.6	0.9	3.7
Simi Valley city (part)	37 270	36 419	28 269	77.6	8 150	3.09	2.85	851	50	1.6	0.9	3.8
Thousand Oaks city (part)	1	1	-	-	1	-	4.00	-	-	-	(X)	-
Thousand Oaks CCD	55 015	53 563	41 170	76.9	12 393	2.79	2.57	1 452	251	1.4	1.0	2.8
Camarillo city (part)	3 461	3 346	2 716	81.2	630	2.05	2.04	115	18	1.8	1.9	0.9
Casa Conejo CDP	993	985	838	85.1	147	3.16	3.56	8	-	0.6	0.4	2.0
Oak Park CDP	754	747	695	93.0	52	3.09	3.37	7	2	0.7	0.4	3.7
Simi Valley city (part)	-	-	-	(X)	-	-	-	-	-	(X)	(X)	(X)
Thousand Oaks city (part)	42 957	41 792	31 491	75.4	10 301	2.80	2.61	1 165	206	1.4	0.9	2.9
Triunfo Pass-Coastal CCD	755	608	433	71.2	175	2.59	2.35	147	96	4.1	4.2	3.8
Thousand Oaks city (part)	-	-	-	(X)	-	-	-	-	-	(X)	(X)	(X)
Ventura CCD	41 786	40 285	23 704	58.8	16 581	2.64	2.49	1 501	495	1.7	0.8	2.9
Oxnard city (part)	-	-	-	(X)	-	-	-	-	-	(X)	(X)	(X)
San Buenaventura (Ventura) city (part)	39 803	38 524	22 596	58.7	15 928	2.62	2.46	1 279	347	1.7	0.8	2.8
Yolo County	61 587	59 375	31 506	53.1	27 869	2.76	2.67	2 212	234	2.1	0.9	3.4
Clarksburg CCD	478	441	250	56.7	191	2.52	3.65	37	6	3.7	-	8.2
Davis CCD	25 618	24 887	11 267	45.3	13 620	2.64	2.39	731	106	1.8	0.8	2.7
Davis city	23 617	22 948	10 235	44.6	12 713	2.64	2.39	669	93	1.9	0.8	2.7
West Sacramento city (part)	-	-	-	(X)	-	-	-	-	-	(X)	(X)	(X)
East Yolo CCD	12 201	11 471	6 243	54.4	5 228	2.60	2.94	730	42	3.8	1.3	6.6
West Sacramento city (part)	12 133	11 404	6 218	54.5	5 186	2.60	2.94	729	42	3.8	1.3	6.6
Esparto CCD	1 600	1 471	1 077	73.2	394	2.75	3.29	129	27	2.1	1.8	2.7
Esparto CDP	612	589	426	72.3	163	2.95	3.70	23	2	1.7	2.1	0.6
Knights Landing CCD	1 339	1 245	827	66.4	418	2.87	3.27	94	14	2.4	1.3	4.6
Winters CCD	2 436	2 354	1 529	65.0	825	3.18	3.23	82	8	1.7	0.8	3.3
Winters city	1 954	1 907	1 314	68.9	593	3.28	3.05	47	4	1.6	0.8	3.4
Woodland CCD	17 915	17 506	10 313	58.9	7 193	2.92	2.82	409	31	1.3	0.7	2.1
Woodland city	17 120	16 751	9 799	58.5	6 952	2.93	2.82	369	27	1.3	0.7	2.1
Yuba County	22 636	20 535	11 105	54.1	9 430	2.73	3.03	2 101	410	4.1	1.8	6.7
Linda CCD	4 608	4 185	1 820	43.5	2 365	2.98	3.54	423	48	5.8	2.3	8.4
Linda CDP	4 483	4 072	1 736	42.6	2 336	2.99	3.53	411	48	5.8	2.4	8.2
Marysville city (part)	-	-	-	(X)	-	-	-	-	-	(X)	(X)	(X)
Linda Rural CCD	2 740	2 414	770	31.9	1 644	2.60	3.23	326	10	2.3	2.2	2.4
Beale AFB CDP	1 662	1 463	27	1.8	1 436	2.78	3.27	199	-	1.5	3.6	1.5
Marysville city (part)	-	-	-	(X)	-	-	-	-	-	(X)	(X)	(X)
Marysville CCD	5 119	4 797	2 032	42.4	2 765	2.50	2.50	322	8	4.3	1.6	6.1
Marysville city (part)	4 998	4 686	1 948	41.6	2 738	2.48	2.49	312	7	4.3	1.5	6.1
Marysville Rural CCD	2 452	2 290	1 813	79.2	477	2.69	2.72	162	64	1.7	1.0	4.2
Loma Rica CDP	799	756	650	86.0	106	2.75	2.67	43	15	1.8	0.9	7.0
Marysville city (part)	1	1	-	-	1	-	1.00	-	-	-	(X)	-
Olivehurst CCD	4 054	3 780	2 509	66.4	1 271	3.04	3.36	274	11	3.5	1.8	6.5
Olivehurst CDP	3 732	3 474	2 280	65.6	1 194	3.07	3.36	258	7	3.7	1.9	6.8
Wheatland CCD	1 149	1 086	686	63.2	400	2.91	2.88	63	3	3.3	1.6	6.1
Wheatland city	816	785	467	59.5	318	2.93	2.85	31	1	2.5	1.1	4.5
Yuba Foothills CCD	2 514	1 983	1 475	74.4	508	2.26	2.41	531	266	6.5	2.2	17.1
Challenge-Brownsville CDP	580	491	375	76.4	116	2.11	2.35	89	45	3.7	3.6	4.1

Table 12. **Housing Occupancy and Tenure: 2000**

[For information on confidentiality protection, nonsampling error, and definitions, see text]

State County Place	Total housing units	Occupied housing units: Total	Occupied housing units: Owner occupied: Number	Occupied housing units: Owner occupied: Percent of occupied housing units	Occupied housing units: Renter occupied	Occupied housing units: Average household size: Owner-occupied units	Occupied housing units: Average household size: Renter-occupied units	Vacant housing units: Total	Vacant housing units: For seasonal, recreational, or occasional use	Vacant housing units: Vacancy rate: Available housing	Vacant housing units: Vacancy rate: Home-owner	Vacant housing units: Vacancy rate: Rental
The State	**12 214 549**	**11 502 870**	**6 546 334**	**56.9**	**4 956 536**	**2.93**	**2.79**	**711 679**	**236 857**	**2.4**	**1.4**	**3.7**
COUNTY												
Alameda County	540 183	523 366	286 277	54.7	237 089	2.86	2.52	16 817	1 669	1.5	0.7	2.5
Alpine County	1 514	483	330	68.3	153	2.49	2.51	1 031	925	3.4	0.9	8.4
Amador County	15 035	12 759	9 629	75.5	3 130	2.38	2.44	2 276	1 630	2.5	1.9	4.4
Butte County	85 523	79 566	48 336	60.7	31 230	2.48	2.48	5 957	1 350	3.3	2.1	5.2
Calaveras County	22 946	16 469	12 967	78.7	3 502	2.42	2.51	6 477	5 440	3.0	2.1	6.2
Colusa County	6 774	6 097	3 853	63.2	2 244	2.94	3.13	677	311	2.5	2.3	3.0
Contra Costa County	354 577	344 129	238 449	69.3	105 680	2.78	2.59	10 448	1 849	1.4	0.8	2.7
Del Norte County	10 434	9 170	5 852	63.8	3 318	2.53	2.67	1 264	339	5.9	3.0	10.6
El Dorado County	71 278	58 939	44 019	74.7	14 920	2.67	2.52	12 339	9 614	2.4	1.2	5.8
Fresno County	270 767	252 940	142 795	56.5	110 145	3.02	3.18	17 827	3 643	3.3	1.6	5.5
Glenn County	9 982	9 172	5 855	63.8	3 317	2.76	2.99	810	142	4.0	1.5	8.2
Humboldt County	55 912	51 238	29 534	57.6	21 704	2.45	2.30	4 674	1 750	3.0	1.7	4.7
Imperial County	43 891	39 384	22 975	58.3	16 409	3.36	3.30	4 507	2 081	2.9	1.4	4.9
Inyo County	9 042	7 703	5 076	65.9	2 627	2.31	2.31	1 339	554	3.6	1.8	6.9
Kern County	231 564	208 652	129 609	62.1	79 043	3.02	3.04	22 912	5 738	4.8	2.6	8.2
Kings County	36 563	34 418	19 253	55.9	15 165	3.14	3.22	2 145	116	3.5	1.8	5.6
Lake County	32 528	23 974	16 914	70.6	7 060	2.30	2.60	8 554	5 479	6.0	4.1	10.3
Lassen County	12 000	9 625	6 575	68.3	3 050	2.60	2.56	2 375	1 021	7.3	4.1	13.4
Los Angeles County	3 270 909	3 133 774	1 499 744	47.9	1 634 030	3.13	2.85	137 135	13 565	2.5	1.6	3.3
Madera County	40 387	36 155	23 934	66.2	12 221	3.01	3.52	4 232	1 741	2.6	1.7	4.5
Marin County	104 990	100 650	64 024	63.6	36 626	2.42	2.21	4 340	1 902	1.2	0.7	2.2
Mariposa County	8 826	6 613	4 615	69.8	1 998	2.36	2.40	2 213	1 449	4.1	2.4	7.7
Mendocino County	36 937	33 266	20 383	61.3	12 883	2.49	2.60	3 671	1 993	2.1	1.4	3.3
Merced County	68 373	63 815	37 483	58.7	26 332	3.14	3.42	4 558	822	2.6	1.4	4.2
Modoc County	4 807	3 784	2 675	70.7	1 109	2.33	2.54	1 023	231	6.4	5.1	9.3
Mono County	11 757	5 137	3 084	60.0	2 053	2.39	2.50	6 620	5 775	10.6	2.1	20.9
Monterey County	131 708	121 236	66 213	54.6	55 023	3.10	3.18	10 472	3 945	2.1	1.4	2.9
Napa County	48 554	45 402	29 554	65.1	15 848	2.58	2.71	3 152	1 574	1.8	1.3	2.8
Nevada County	44 282	36 894	27 958	75.8	8 936	2.49	2.41	7 388	5 915	1.7	1.3	3.1
Orange County	969 484	935 287	574 456	61.4	360 831	2.96	3.05	34 197	8 336	1.7	0.9	3.0
Placer County	107 302	93 382	68 372	73.2	25 010	2.71	2.42	13 920	9 905	2.7	1.2	6.4
Plumas County	13 386	9 000	6 301	70.0	2 699	2.30	2.27	4 386	3 346	5.1	2.9	9.9
Riverside County	584 674	506 218	348 532	68.9	157 686	3.00	2.96	78 456	38 241	4.1	2.5	7.2
Sacramento County	474 814	453 602	263 819	58.2	189 783	2.71	2.54	21 212	1 621	2.9	1.4	4.8
San Benito County	16 499	15 885	10 830	68.2	5 055	3.26	3.44	614	134	1.5	1.0	2.7
San Bernardino County	601 369	528 594	340 933	64.5	187 661	3.18	3.08	72 775	31 632	4.6	3.1	7.3
San Diego County	1 040 149	994 677	551 461	55.4	443 216	2.78	2.68	45 472	14 433	2.0	1.0	3.1
San Francisco County	346 527	329 700	115 391	35.0	214 309	2.73	2.06	16 827	3 762	1.9	0.8	2.5
San Joaquin County	189 160	181 629	109 667	60.4	71 962	2.96	3.06	7 531	616	2.3	1.2	3.8
San Luis Obispo County	102 275	92 739	57 001	61.5	35 738	2.53	2.44	9 536	6 179	1.9	1.1	3.2
San Mateo County	260 576	254 103	156 133	61.4	97 970	2.83	2.59	6 473	1 626	1.0	0.5	1.8
Santa Barbara County	142 901	136 622	76 611	56.1	60 011	2.76	2.85	6 279	2 022	1.7	0.8	2.8
Santa Clara County	579 329	565 863	338 661	59.8	227 202	3.00	2.80	13 466	2 507	1.0	0.5	1.8
Santa Cruz County	98 873	91 139	54 681	60.0	36 458	2.71	2.70	7 734	5 051	1.5	0.8	2.5
Shasta County	68 810	63 426	41 910	66.1	21 516	2.53	2.51	5 384	1 580	3.5	2.2	5.9
Sierra County	2 202	1 520	1 074	70.7	446	2.38	2.17	682	486	4.1	0.7	11.3
Siskiyou County	21 947	18 556	12 472	67.2	6 084	2.32	2.41	3 391	1 471	5.1	3.0	9.2
Solano County	134 513	130 403	84 994	65.2	45 409	2.96	2.80	4 110	357	1.9	0.9	3.7
Sonoma County	183 153	172 403	110 475	64.1	61 928	2.61	2.57	10 750	5 965	1.4	0.8	2.4
Stanislaus County	150 807	145 146	89 886	61.9	55 260	3.03	3.03	5 661	455	2.0	1.3	3.2
Sutter County	28 319	27 033	16 632	61.5	10 401	2.90	2.82	1 286	114	2.8	1.5	4.8
Tehama County	23 547	21 013	14 214	67.6	6 799	2.58	2.71	2 534	881	4.4	2.3	8.6
Trinity County	7 980	5 587	3 981	71.3	1 606	2.25	2.37	2 393	1 646	5.2	3.8	8.5
Tulare County	119 639	110 385	67 913	61.5	42 472	3.18	3.43	9 254	2 775	3.4	1.8	5.8
Tuolumne County	28 336	21 004	14 978	71.3	6 026	2.36	2.38	7 332	5 856	3.6	2.2	6.9
Ventura County	251 712	243 234	164 380	67.6	78 854	3.03	3.08	8 478	2 653	1.4	0.9	2.6
Yolo County	61 587	59 375	31 506	53.1	27 869	2.76	2.67	2 212	234	2.1	0.9	3.4
Yuba County	22 636	20 535	11 105	54.1	9 430	2.73	3.03	2 101	410	4.1	1.8	6.7
PLACE												
Acton CDP, Los Angeles County	873	797	720	90.3	77	3.00	2.99	76	16	3.9	4.3	-
Adelanto city, San Bernardino County	5 547	4 714	3 008	63.8	1 706	3.54	3.50	833	33	12.1	4.9	22.3
Agoura Hills city, Los Angeles County	6 993	6 874	5 761	83.8	1 113	3.05	2.64	119	11	1.1	0.6	3.6
Alameda city, Alameda County	31 644	30 226	14 486	47.9	15 740	2.50	2.22	1 418	143	1.5	0.5	2.4
Alamo CDP, Contra Costa County	5 497	5 406	5 059	93.6	347	2.89	2.57	91	26	0.3	0.3	0.3
Albany city, Alameda County	7 248	7 011	3 550	50.6	3 461	2.48	2.20	237	16	1.6	0.7	2.6
Alhambra city, Los Angeles County	30 069	29 111	11 421	39.2	17 690	3.04	2.78	958	95	1.8	1.3	2.1
Aliso Viejo CDP, Orange County	16 608	16 147	10 724	66.4	5 423	2.62	2.23	461	114	1.5	0.5	3.5
Almanor CDP, Plumas County	74	-	-	(X)	-	-	-	74	74	(X)	(X)	(X)
Alondra Park CDP, Los Angeles County	2 933	2 830	1 388	49.0	1 442	2.93	3.16	103	2	2.8	0.6	4.8
Alpaugh CDP, Tulare County	255	223	134	60.1	89	3.11	3.87	32	2	7.1	6.9	7.3
Alpine CDP, San Diego County	4 958	4 775	3 287	68.8	1 488	2.83	2.49	183	23	2.0	1.1	3.8
Alpine Village CDP, Alpine County	66	54	39	72.2	15	2.67	2.07	12	9	1.8	2.5	-
Altadena CDP, Los Angeles County	15 250	14 780	10 938	74.0	3 842	2.82	2.84	470	47	1.4	1.1	2.2
Alta Sierra CDP, Nevada County	2 682	2 577	2 292	88.9	285	2.49	2.88	105	46	1.5	1.2	3.1
Alturas city, Modoc County	1 367	1 181	721	61.0	460	2.35	2.43	186	8	6.6	3.1	11.7
Alum Rock CDP, Santa Clara County	3 411	3 345	2 428	72.6	917	3.91	4.15	66	4	0.7	0.5	1.3
Amador City city, Amador County	91	85	56	65.9	29	2.39	2.14	6	5	-	-	-
American Canyon city, Napa County	3 274	3 209	2 755	85.9	454	2.96	3.29	65	4	1.2	0.9	2.8
Amesti CDP, Santa Cruz County	781	760	623	82.0	137	3.09	3.73	21	6	0.9	0.6	2.1
Anaheim city, Orange County	99 719	96 969	48 514	50.0	48 455	3.24	3.45	2 750	206	2.1	0.9	3.2
Anderson city, Shasta County	3 579	3 372	1 801	53.4	1 571	2.65	2.63	207	5	4.2	2.8	5.7
Angels City city, Calaveras County	1 422	1 286	869	67.6	417	2.28	2.46	136	42	4.7	3.3	7.3
Angwin CDP, Napa County	874	811	445	54.9	366	2.82	2.51	63	28	2.8	2.0	3.7
Antioch city, Contra Costa County	30 116	29 338	20 817	71.0	8 521	3.14	2.90	778	35	1.6	0.9	3.4

Table 12. **Housing Occupancy and Tenure: 2000**—Con.

[For information on confidentiality protection, nonsampling error, and definitions, see text]

State County Place	Total housing units	Occupied housing units: Total	Occupied housing units: Owner occupied: Number	Occupied housing units: Owner occupied: Percent of occupied housing units	Occupied housing units: Renter occupied	Occupied housing units: Average household size: Owner-occupied units	Occupied housing units: Average household size: Renter-occupied units	Vacant housing units: Total	Vacant housing units: For seasonal, recreational, or occasional use	Vacant housing units: Vacancy rate: Available housing	Vacant housing units: Vacancy rate: Home-owner	Vacant housing units: Vacancy rate: Rental
PLACE—Con.												
Apple Valley town, San Bernardino County	20 163	18 557	12 996	70.0	5 561	2.83	3.08	1 606	136	4.8	3.4	7.8
Aptos CDP, Santa Cruz County	4 486	4 055	2 741	67.6	1 314	2.35	2.18	431	327	1.6	0.8	3.0
Aptos Hills-Larkin Valley CDP, Santa Cruz County	881	845	678	80.2	167	2.79	2.79	36	18	0.8	0.7	1.2
Arbuckle CDP, Colusa County	679	650	401	61.7	249	3.55	3.65	29	2	2.0	2.0	2.0
Arcadia city, Los Angeles County	19 970	19 149	11 932	62.3	7 217	2.91	2.47	821	123	2.1	1.8	2.4
Arcata city, Humboldt County	7 272	7 051	2 646	37.5	4 405	2.35	2.04	221	43	1.6	1.0	2.0
Arden-Arcade CDP, Sacramento County	44 818	42 987	20 247	47.1	22 740	2.32	2.08	1 831	149	3.0	1.1	4.7
Armona CDP, Kings County	1 012	961	602	62.6	359	3.23	3.60	51	6	3.1	2.3	4.5
Arnold CDP, Calaveras County	4 456	1 864	1 545	82.9	319	2.20	2.55	2 592	2 455	3.8	2.2	10.6
Aromas CDP	915	889	716	80.5	173	3.13	3.20	26	1	1.8	0.6	6.5
Monterey County (part)	441	432	362	83.8	70	3.26	3.54	9	-	0.9	0.3	4.1
San Benito County (part)	474	457	354	77.5	103	3.01	2.97	17	1	2.6	0.8	8.0
Arroyo Grande city, San Luis Obispo County	6 750	6 478	4 528	69.9	1 950	2.45	2.33	272	116	1.4	0.8	2.9
Artesia city, Los Angeles County	4 598	4 470	2 523	56.4	1 947	3.62	3.42	128	10	1.6	1.2	2.1
Arvin city, Kern County	3 145	3 010	1 676	55.7	1 334	4.52	3.98	135	11	2.9	1.7	4.4
Ashland CDP, Alameda County	7 372	7 223	2 593	35.9	4 630	2.96	2.77	149	12	1.1	0.7	1.3
Atascadero city, San Luis Obispo County	9 848	9 531	6 249	65.6	3 282	2.71	2.44	317	70	1.5	0.9	2.7
Atherton town, San Mateo County	2 505	2 413	2 288	94.8	125	2.84	2.94	92	25	0.7	0.5	3.8
Atwater city, Merced County	8 114	7 247	4 334	59.8	2 913	3.01	3.37	867	19	2.9	1.6	4.7
Auberry CDP, Fresno County	791	722	577	79.9	145	2.61	2.92	69	17	2.6	1.5	6.5
Auburn city, Placer County	5 457	5 302	3 101	58.5	2 201	2.54	2.00	155	23	1.4	0.7	2.4
August CDP, San Joaquin County	2 614	2 412	1 280	53.1	1 132	3.13	3.34	202	12	4.7	1.6	8.0
Avalon city, Los Angeles County	1 839	1 158	320	27.6	838	2.38	2.75	681	642	1.3	2.1	0.9
Avenal city, Kings County	2 061	1 928	984	51.0	944	4.10	4.17	133	11	3.6	2.1	5.2
Avery CDP, Calaveras County	339	276	221	80.1	55	2.45	2.38	63	51	1.4	1.8	-
Avocado Heights CDP, Los Angeles County	3 839	3 758	2 860	76.1	898	3.88	4.40	81	7	1.2	0.8	2.4
Azusa city, Los Angeles County	13 013	12 549	6 343	50.5	6 206	3.34	3.48	464	23	2.6	1.1	4.0
Bakersfield city, Kern County	88 262	83 441	50 502	60.5	32 939	3.01	2.77	4 821	268	3.7	2.0	6.2
Baldwin Park city, Los Angeles County	17 430	16 961	10 349	61.0	6 612	4.43	4.45	469	21	1.5	1.2	1.9
Banning city, Riverside County	9 761	8 923	6 426	72.0	2 497	2.43	3.05	838	95	5.0	3.5	8.6
Barstow city, San Bernardino County	9 153	7 647	4 139	54.1	3 508	2.71	2.71	1 506	75	12.9	5.4	20.4
Bay Point CDP, Contra Costa County	6 716	6 525	4 206	64.5	2 319	3.19	3.42	191	7	1.6	1.1	2.6
Bayview CDP, Humboldt County	981	936	604	64.5	332	2.44	2.55	45	3	2.8	2.6	3.2
Bayview-Montalvin CDP, Contra Costa County	1 476	1 461	1 212	83.0	249	3.27	4.16	15	-	0.5	0.4	0.8
Baywood-Los Osos CDP, San Luis Obispo County	6 214	5 892	4 116	69.9	1 776	2.42	2.43	322	159	1.2	0.8	1.9
Beale AFB CDP, Yuba County	1 662	1 463	27	1.8	1 436	2.78	3.27	199	-	1.5	3.6	1.5
Bear Valley CDP, Alpine County	431	67	40	59.7	27	2.23	1.63	364	363	-	-	-
Bear Valley Springs CDP, Kern County	2 147	1 586	1 429	90.1	157	2.62	3.10	561	417	5.0	4.6	8.7
Beaumont city, Riverside County	4 258	3 881	2 097	54.0	1 784	2.93	2.85	377	7	5.9	3.9	8.2
Beckwourth CDP, Plumas County	225	147	122	83.0	25	2.41	1.92	78	54	11.4	5.4	32.4
Belden CDP, Plumas County	36	13	7	53.8	6	1.71	2.33	23	5	48.0	-	66.7
Bell city, Los Angeles County	9 215	8 918	2 758	30.9	6 160	4.36	3.91	297	43	1.9	1.7	1.9
Bellflower city, Los Angeles County	24 247	23 367	9 427	40.3	13 940	3.20	3.02	880	57	2.5	1.8	3.0
Bell Gardens city, Los Angeles County	9 788	9 466	2 252	23.8	7 214	4.67	4.59	322	14	1.9	2.7	1.7
Belmont city, San Mateo County	10 577	10 418	6 270	60.2	4 148	2.59	1.99	159	25	0.6	0.3	1.0
Belvedere city, Marin County	1 059	956	717	75.0	239	2.32	1.93	103	59	1.4	0.6	4.0
Benicia city, Solano County	10 547	10 328	7 304	70.7	3 024	2.73	2.27	219	43	1.1	0.5	2.4
Ben Lomond CDP, Santa Cruz County	924	873	592	67.8	281	2.81	2.34	51	31	0.7	-	2.1
Berkeley city, Alameda County	46 875	44 955	19 214	42.7	25 741	2.40	1.98	1 920	259	1.9	0.7	2.8
Bermuda Dunes CDP, Riverside County	2 937	2 595	1 386	53.4	1 209	2.67	2.09	342	203	3.0	1.6	4.6
Bertsch-Oceanview CDP, Del Norte County	924	814	556	68.3	258	2.58	3.12	110	25	6.5	5.1	9.5
Bethel Island CDP, Contra Costa County	1 345	1 113	910	81.8	203	2.06	2.15	232	156	2.5	1.6	6.5
Beverly Hills city, Los Angeles County	15 856	15 035	6 518	43.4	8 517	2.73	1.87	821	135	2.6	1.6	3.3
Big Bear City CDP, San Bernardino County	4 801	2 290	1 639	71.6	651	2.48	2.63	2 511	2 289	5.3	5.0	6.2
Big Bear Lake city, San Bernardino County	8 705	2 343	1 475	63.0	868	2.24	2.44	6 362	5 528	11.6	8.3	16.6
Big Bend CDP, Shasta County	106	70	46	65.7	24	2.09	2.21	36	8	24.7	11.5	41.5
Biggs city, Butte County	613	571	425	74.4	146	3.11	3.23	42	2	5.1	4.1	8.2
Big Pine CDP, Inyo County	668	571	426	74.6	145	2.26	2.37	97	31	5.0	4.3	7.1
Big River CDP, San Bernardino County	1 053	570	460	80.7	110	2.13	2.61	483	338	10.9	4.6	30.4
Biola CDP, Fresno County	241	224	160	71.4	64	4.29	5.47	17	2	4.3	4.2	4.5
Bishop city, Inyo County	1 867	1 684	701	41.6	983	2.01	2.12	183	71	3.8	1.0	5.7
Blackhawk-Camino Tassajara CDP, Contra Costa County	3 381	3 326	3 140	94.4	186	3.00	3.13	55	14	0.7	0.7	1.6
Black Point-Green Point CDP, Marin County	503	479	393	82.0	86	2.46	2.03	24	10	0.8	0.3	3.4
Blairsden CDP, Plumas County	33	25	9	36.0	16	2.11	1.94	8	4	3.8	-	5.9
Bloomington CDP, San Bernardino County	5 260	4 950	3 603	72.8	1 347	3.88	3.76	310	12	3.2	2.8	4.4
Blue Lake city, Humboldt County	556	504	310	61.5	194	2.41	1.99	52	5	4.4	1.9	8.1
Bluewater CDP, San Bernardino County	644	158	135	85.4	23	1.70	1.52	486	375	30.1	2.2	73.9
Blythe city, Riverside County	4 891	4 103	2 336	56.9	1 767	2.98	2.82	788	256	8.1	2.9	14.2
Bodega Bay CDP, Sonoma County	1 144	669	483	72.2	186	1.95	2.51	475	420	5.9	4.4	9.7
Bodfish CDP, Kern County	1 188	840	643	76.5	197	2.10	2.40	348	219	7.1	6.7	8.4
Bolinas CDP, Marin County	629	486	306	63.0	180	2.42	2.07	143	125	0.6	0.3	1.1
Bombay Beach CDP, Imperial County	440	178	137	77.0	41	1.85	2.76	262	148	14.0	8.1	29.3
Bonadelle Ranchos-Madera Ranchos CDP, Madera County	2 381	2 327	2 182	93.8	145	3.12	3.36	54	5	0.8	0.7	1.4
Bonita CDP, San Diego County	4 281	4 179	3 259	78.0	920	2.94	2.93	102	16	1.2	0.8	2.5
Bonsall CDP, San Diego County	1 357	1 285	918	71.4	367	2.58	2.81	72	24	2.2	1.7	3.4
Bootjack CDP, Mariposa County	744	636	474	74.5	162	2.46	2.62	108	59	2.0	1.3	4.1
Boron CDP, Kern County	1 103	801	499	62.3	302	2.48	2.60	302	67	10.3	4.8	18.2
Boronda CDP, Monterey County	332	309	168	54.4	141	4.35	4.18	23	1	1.6	1.2	2.1
Borrego Springs CDP, San Diego County	2 280	1 153	849	73.6	304	2.07	2.55	1 127	865	12.2	9.5	18.9
Bostonia CDP, San Diego County	5 819	5 640	2 480	44.0	3 160	2.57	2.75	179	11	2.0	1.5	2.4
Boulder Creek CDP, Santa Cruz County	1 829	1 630	1 108	68.0	522	2.60	2.29	199	124	1.7	1.4	2.4
Bowles CDP, Fresno County	35	35	23	65.7	12	3.48	4.00	-	-	-	-	-

Table 12. **Housing Occupancy and Tenure: 2000**—Con.

[For information on confidentiality protection, nonsampling error, and definitions, see text]

State County Place	Total housing units	Occupied housing units: Total	Occupied housing units: Owner occupied: Number	Occupied housing units: Owner occupied: Percent of occupied housing units	Occupied housing units: Renter occupied	Occupied housing units: Average household size: Owner-occupied units	Occupied housing units: Average household size: Renter-occupied units	Vacant housing units: Total	Vacant housing units: For seasonal, recreational, or occasional use	Vacant housing units: Vacancy rate: Available housing	Vacant housing units: Vacancy rate: Home-owner	Vacant housing units: Vacancy rate: Rental
PLACE—Con.												
Boyes Hot Springs CDP, Sonoma County	2 395	2 256	1 265	56.1	991	2.61	3.38	139	77	1.5	0.7	2.6
Bradbury city, Los Angeles County	311	284	260	91.5	24	2.99	3.25	27	7	3.7	3.7	4.0
Bradley CDP, Monterey County	42	40	18	45.0	22	2.89	3.09	2	1	-	-	-
Brawley city, Imperial County	7 038	6 631	3 547	53.5	3 084	3.34	3.21	407	53	3.1	0.9	5.5
Brea city, Orange County	13 327	13 067	8 392	64.2	4 675	2.88	2.37	260	38	1.1	0.5	2.1
Brentwood city, Contra Costa County	7 788	7 497	6 053	80.7	1 444	3.04	3.38	291	35	1.9	1.6	2.9
Bret Harte CDP, Stanislaus County	1 250	1 174	671	57.2	503	4.33	4.49	76	4	3.2	2.2	4.6
Brisbane city, San Mateo County	1 831	1 620	1 081	66.7	539	2.39	1.81	211	10	6.0	6.9	4.1
Broadmoor CDP, San Mateo County	1 295	1 275	1 087	85.3	188	3.00	3.69	20	2	0.7	0.5	1.6
Bucks Lake CDP, Plumas County	253	7	7	100.0	-	2.43	-	246	239	41.7	41.7	(X)
Buellton city, Santa Barbara County	1 483	1 433	1 055	73.6	378	2.53	3.04	50	17	1.4	0.7	3.3
Buena Park city, Orange County	23 826	23 332	13 326	57.1	10 006	3.28	3.36	494	35	1.4	0.8	2.2
Buena Vista CDP, Santa Clara County	557	539	59	10.9	480	2.98	3.16	18	1	1.5	4.8	1.0
Burbank city, Los Angeles County	42 847	41 608	18 112	43.5	23 496	2.61	2.22	1 239	153	1.6	0.9	2.1
Burbank CDP, Santa Clara County	2 063	2 027	859	42.4	1 168	2.67	2.52	36	1	0.9	0.2	1.4
Burlingame city, San Mateo County	12 869	12 511	5 987	47.9	6 524	2.58	1.87	358	82	1.4	0.4	2.2
Burney CDP, Shasta County	1 420	1 311	879	67.0	432	2.41	2.54	109	15	3.1	3.0	3.4
Buttonwillow CDP, Kern County	364	328	169	51.5	159	3.59	4.06	36	3	3.5	1.7	5.4
Byron CDP, Contra Costa County	309	286	212	74.1	74	2.75	3.14	23	5	2.4	2.3	2.6
Bystrom CDP, Stanislaus County	1 401	1 308	844	64.5	464	3.28	3.66	93	12	3.3	1.1	7.0
Cabazon CDP, Riverside County	846	721	493	68.4	228	2.74	3.34	125	22	5.0	4.3	6.6
Calabasas city, Los Angeles County	7 426	7 229	5 830	80.6	1 399	2.89	2.25	197	40	1.3	0.6	4.0
Calexico city, Imperial County	6 983	6 814	3 764	55.2	3 050	4.19	3.68	169	18	1.0	1.0	1.1
California City city, Kern County	3 560	3 067	2 058	67.1	1 009	2.69	2.76	493	35	10.1	5.7	17.9
Calimesa city, Riverside County	3 248	2 982	2 474	83.0	508	2.29	2.72	266	36	4.4	3.0	10.6
Calipatria city, Imperial County	961	899	543	60.4	356	3.41	3.77	62	12	2.9	2.5	3.5
Calistoga city, Napa County	2 249	2 042	1 220	59.7	822	2.25	2.89	207	122	2.5	1.6	3.7
Calwa CDP, Fresno County	227	208	117	56.3	91	3.62	3.71	19	-	3.7	0.8	7.1
Camarillo city, Ventura County	21 946	21 438	15 762	73.5	5 676	2.63	2.59	508	76	1.2	0.9	1.9
Cambria CDP, San Luis Obispo County	3 752	2 816	2 080	73.9	736	2.13	2.44	936	738	3.9	1.8	9.1
Cambrian Park CDP, Santa Clara County	1 143	1 127	938	83.2	189	2.89	2.82	16	5	0.4	0.1	1.6
Cameron Park CDP, El Dorado County	5 703	5 537	3 959	71.5	1 578	2.69	2.46	166	26	1.7	1.0	3.6
Campbell city, Santa Clara County	16 286	15 920	7 666	48.2	8 254	2.55	2.22	366	90	1.0	0.4	1.5
Camp Pendleton North CDP, San Diego County	1 502	1 408	17	1.2	1 391	2.65	3.15	94	3	4.1	5.6	4.1
Camp Pendleton South CDP, San Diego County	2 207	2 004	18	0.9	1 986	3.28	3.53	203	1	0.6	10.0	0.5
Cantua Creek CDP, Fresno County	154	141	58	41.1	83	5.41	3.88	13	1	3.4	1.7	4.6
Canyondam CDP, Plumas County	62	21	15	71.4	6	1.80	1.67	41	23	36.4	6.3	64.7
Canyon Lake city, Riverside County	4 047	3 643	3 208	88.1	435	2.71	2.87	404	262	2.4	2.2	3.8
Capitola city, Santa Cruz County	5 309	4 692	2 195	46.8	2 497	2.10	2.11	617	425	2.3	1.5	3.0
Caribou CDP, Plumas County	2	-	-	(X)	-	-	-	2	2	(X)	(X)	(X)
Carlsbad city, San Diego County	33 798	31 521	21 241	67.4	10 280	2.52	2.33	2 277	863	2.8	2.2	4.1
Carmel-by-the-Sea city, Monterey County	3 334	2 285	1 303	57.0	982	1.88	1.66	1 049	875	3.2	1.7	5.2
Carmel Valley Village CDP, Monterey County	2 105	1 963	1 373	69.9	590	2.55	2.02	142	80	1.4	1.0	2.2
Carmichael CDP, Sacramento County	21 383	20 631	11 717	56.8	8 914	2.49	2.18	752	43	2.5	0.8	4.7
Carpinteria city, Santa Barbara County	5 464	4 989	2 928	58.7	2 061	2.70	3.00	475	162	4.6	0.6	9.8
Carrick CDP, Siskiyou County	67	56	33	58.9	23	2.52	3.17	11	-	12.5	5.7	20.7
Carson city, Los Angeles County	25 337	24 648	19 205	77.9	5 443	3.57	3.68	689	38	1.4	1.1	2.6
Cartago CDP, Inyo County	49	40	26	65.0	14	2.58	3.00	9	2	4.8	3.7	6.7
Caruthers CDP, Fresno County	602	572	416	72.7	156	3.63	3.72	30	1	2.6	2.1	3.7
Casa Conejo CDP, Ventura County	993	985	838	85.1	147	3.16	3.56	8	-	0.6	0.4	2.0
Casa de Oro-Mount Helix CDP, San Diego County	7 140	7 012	5 159	73.6	1 853	2.70	2.61	128	10	0.8	0.4	1.9
Castro Valley CDP, Alameda County	22 003	21 606	15 053	69.7	6 553	2.67	2.39	397	37	0.9	0.6	1.7
Castroville CDP, Monterey County	1 462	1 434	647	45.1	787	4.83	4.57	28	2	0.8	0.6	1.0
Cathedral City city, Riverside County	17 893	14 027	9 151	65.2	4 876	2.95	3.18	3 866	1 874	4.5	4.1	5.2
Cayucos CDP, San Luis Obispo County	2 284	1 405	797	56.7	608	2.13	2.02	879	759	5.2	2.2	8.8
Ceres city, Stanislaus County	10 773	10 435	6 912	66.2	3 523	3.29	3.34	338	13	2.0	1.0	3.8
Cerritos city, Los Angeles County	15 607	15 390	12 852	83.5	2 538	3.30	3.56	217	35	0.6	0.4	1.7
Challenge-Brownsville CDP, Yuba County	580	491	375	76.4	116	2.11	2.35	89	45	3.7	3.6	4.1
Channel Islands Beach CDP, Ventura County	1 758	1 362	665	48.8	697	2.29	2.33	396	292	5.3	5.0	5.6
Charter Oak CDP, Los Angeles County	3 115	3 048	1 986	65.2	1 062	3.10	2.67	67	4	1.4	1.4	1.3
Cherryland CDP, Alameda County	4 823	4 658	1 559	33.5	3 099	2.90	2.86	165	9	2.0	1.2	2.5
Cherry Valley CDP, Riverside County	2 627	2 434	2 076	85.3	358	2.34	2.68	193	36	3.9	2.4	12.0
Chester CDP, Plumas County	1 130	956	589	61.6	367	2.44	2.28	174	94	4.6	2.6	7.6
Chico city, Butte County	24 386	23 476	9 486	40.4	13 990	2.52	2.35	910	69	2.3	1.8	2.6
Chilcoot-Vinton CDP, Plumas County	202	163	124	76.1	39	2.36	2.41	39	9	12.4	0.8	36.1
China Lake Acres CDP, Kern County	847	702	546	77.8	156	2.35	3.07	145	15	8.5	4.5	20.0
Chinese Camp CDP, Tuolumne County	64	57	37	64.9	20	2.65	2.40	7	3	1.7	-	4.8
Chino city, San Bernardino County	17 898	17 304	11 888	68.7	5 416	3.51	3.26	594	25	2.3	0.9	5.2
Chino Hills city, San Bernardino County	20 414	20 039	16 986	84.8	3 053	3.40	2.89	375	25	1.1	0.8	2.8
Chowchilla city, Madera County	2 711	2 562	1 436	56.0	1 126	2.87	3.03	149	8	3.4	2.4	4.7
Chualar CDP, Monterey County	286	279	137	49.1	142	5.68	4.69	7	-	1.4	-	2.7
Chula Vista city, San Diego County	59 495	57 705	33 147	57.4	24 558	3.09	2.85	1 790	225	1.9	1.0	3.1
Citrus CDP, Los Angeles County	2 659	2 614	1 883	72.0	731	4.23	3.51	45	2	1.2	0.6	2.9
Citrus Heights city, Sacramento County	34 897	33 478	19 139	57.2	14 339	2.60	2.41	1 419	67	2.4	1.0	4.2
Claremont city, Los Angeles County	11 559	11 281	7 526	66.7	3 755	2.74	2.20	278	43	1.2	0.7	2.2
Clayton city, Contra Costa County	3 924	3 883	3 667	94.4	216	2.76	2.81	41	4	0.4	0.4	0.9
Clearlake city, Lake County	7 605	5 532	3 490	63.1	2 042	2.20	2.62	2 073	1 075	8.1	5.8	11.8
Clearlake Oaks CDP, Lake County	1 950	1 194	890	74.5	304	1.88	2.39	756	399	15.9	10.0	29.3
Clio CDP, Plumas County	60	39	29	74.4	10	2.34	2.20	21	15	2.5	3.3	-
Cloverdale city, Sonoma County	2 619	2 495	1 672	67.0	823	2.70	2.73	124	21	2.3	1.6	3.9
Clovis city, Fresno County	25 250	24 347	14 695	60.4	9 652	2.95	2.56	903	42	2.5	1.5	4.0
Clyde CDP, Contra Costa County	267	267	214	80.1	53	2.61	2.57	-	-	-	-	-
Coachella city, Riverside County	5 024	4 807	2 927	60.9	1 880	4.86	4.50	217	8	2.3	2.2	2.4
Coalinga city, Fresno County	3 848	3 515	2 024	57.6	1 491	3.11	3.07	333	19	5.2	2.0	9.3
Cobb CDP, Lake County	940	637	515	80.8	122	2.55	2.61	303	257	4.8	3.0	11.6
Colfax city, Placer County	636	614	289	47.1	325	2.54	2.34	22	5	1.8	3.0	0.6

Table 12. **Housing Occupancy and Tenure: 2000**—Con.

[For information on confidentiality protection, nonsampling error, and definitions, see text]

State County Place	Total housing units	Occupied housing units: Total	Occupied housing units: Owner occupied: Number	Occupied housing units: Owner occupied: Percent of occupied housing units	Occupied housing units: Renter occupied	Occupied housing units: Average household size: Owner-occupied units	Occupied housing units: Average household size: Renter-occupied units	Vacant housing units: Total	Vacant housing units: For seasonal, recreational, or occasional use	Vacant housing units: Vacancy rate: Available housing	Vacant housing units: Vacancy rate: Home-owner	Vacant housing units: Vacancy rate: Rental
PLACE—Con.												
Colma town, San Mateo County	342	329	171	52.0	158	3.61	3.32	13	3	0.3	-	0.6
Colton city, San Bernardino County	15 680	14 520	7 545	52.0	6 975	3.53	2.97	1 160	44	5.1	3.4	7.0
Columbia CDP, Tuolumne County	1 162	1 063	686	64.5	377	1.99	2.51	99	27	4.6	1.3	10.0
Colusa city, Colusa County	2 016	1 897	1 171	61.7	726	2.81	2.80	119	27	2.5	1.6	3.8
Commerce city, Los Angeles County	3 377	3 284	1 557	47.4	1 727	3.99	3.62	93	2	1.6	0.9	2.3
Compton city, Los Angeles County	23 795	22 327	12 580	56.3	9 747	4.16	4.15	1 468	21	4.4	3.7	5.1
Concord city, Contra Costa County	45 083	44 020	27 542	62.6	16 478	2.69	2.81	1 063	118	1.2	0.5	2.3
Concow CDP, Butte County	571	459	367	80.0	92	2.36	2.48	112	48	4.6	4.7	4.2
Copperopolis CDP, Calaveras County	1 374	959	778	81.1	181	2.40	2.76	415	345	3.9	3.2	6.7
Corcoran city, Kings County	3 016	2 769	1 584	57.2	1 185	3.49	3.37	247	9	4.9	1.6	9.1
Corning city, Tehama County	2 614	2 422	1 260	52.0	1 162	2.72	2.80	192	15	5.4	2.7	8.1
Corona city, Riverside County	39 271	37 839	25 548	67.5	12 291	3.39	3.06	1 432	63	2.5	1.9	3.8
Coronado city, San Diego County	9 494	7 734	3 987	51.6	3 747	2.28	2.26	1 760	1 292	3.2	1.8	4.6
Corralitos CDP, Santa Cruz County	846	815	629	77.2	186	2.92	2.68	31	22	0.6	0.8	-
Corte Madera town, Marin County	3 850	3 776	2 738	72.5	1 038	2.47	2.25	74	14	0.8	0.3	1.9
Costa Mesa city, Orange County	40 406	39 206	15 880	40.5	23 326	2.66	2.71	1 200	137	2.0	0.8	2.8
Cotati city, Sonoma County	2 585	2 532	1 637	64.7	895	2.55	2.55	53	5	1.2	0.5	2.3
Coto de Caza CDP, Orange County	4 152	4 049	3 880	95.8	169	3.24	2.83	103	23	1.0	0.8	4.5
Cottonwood CDP, Shasta County	1 131	1 068	736	68.9	332	2.84	2.63	63	2	3.8	1.6	8.3
Country Club CDP, San Joaquin County	3 723	3 596	2 605	72.4	991	2.50	2.93	127	8	2.0	1.3	3.8
Covelo CDP, Mendocino County	512	442	273	61.8	169	2.54	2.85	70	22	3.1	1.1	6.1
Covina city, Los Angeles County	16 364	15 971	9 333	58.4	6 638	3.02	2.72	393	20	1.5	0.8	2.5
Crescent City city, Del Norte County	1 754	1 578	518	32.8	1 060	2.41	2.40	176	19	6.7	5.3	7.4
Crescent City North CDP, Del Norte County	1 761	1 567	780	49.8	787	2.34	2.78	194	40	6.6	3.8	9.2
Crescent Mills CDP, Plumas County	114	98	68	69.4	30	2.54	2.83	16	4	2.0	2.9	-
Crest CDP, San Diego County	999	964	811	84.1	153	2.83	2.59	35	10	1.7	0.9	6.1
Crestline CDP, San Bernardino County	6 695	4 000	2 879	72.0	1 121	2.51	2.66	2 695	2 252	6.8	6.3	8.1
C-Road CDP, Plumas County	79	61	58	95.1	3	2.48	2.67	18	17	1.6	1.7	-
Crockett CDP, Contra Costa County	1 590	1 491	883	59.2	608	2.25	1.98	99	4	2.2	1.0	3.9
Cromberg CDP, Plumas County	160	123	91	74.0	32	2.19	2.84	37	24	4.7	1.1	13.5
Cudahy city, Los Angeles County	5 542	5 419	943	17.4	4 476	4.23	4.51	123	4	1.8	2.9	1.5
Culver City city, Los Angeles County	17 130	16 611	9 034	54.4	7 577	2.34	2.26	519	42	1.6	1.2	2.1
Cupertino city, Santa Clara County	18 682	18 204	11 583	63.6	6 621	2.83	2.62	478	78	1.0	0.6	1.8
Cutler CDP, Tulare County	973	909	508	55.9	401	4.78	5.15	64	1	1.4	0.6	2.4
Cutten CDP, Humboldt County	1 249	1 197	717	59.9	480	2.47	2.30	52	8	2.0	1.1	3.4
Cypress city, Orange County	16 028	15 654	10 861	69.4	4 793	2.96	2.87	374	89	1.3	0.6	2.9
Daly City city, San Mateo County	31 311	30 775	18 396	59.8	12 379	3.48	3.13	536	90	0.9	0.3	1.7
Dana Point city, Orange County	15 682	14 456	8 958	62.0	5 498	2.38	2.46	1 226	727	2.4	1.2	4.2
Danville town, Contra Costa County	15 130	14 816	13 198	89.1	1 618	2.83	2.38	314	48	1.1	0.6	5.5
Darwin CDP, Inyo County	54	36	23	63.9	13	1.57	1.38	18	15	-	-	-
Davis city, Yolo County	23 617	22 948	10 235	44.6	12 713	2.64	2.39	669	93	1.9	0.8	2.7
Day Valley CDP, Santa Cruz County	1 346	1 283	1 059	82.5	224	2.84	2.50	63	32	1.1	0.9	1.8
Deer Park CDP, Napa County	653	575	336	58.4	239	2.50	2.38	78	54	2.0	0.9	3.6
Del Aire CDP, Los Angeles County	2 925	2 871	2 289	79.7	582	3.17	2.95	54	7	1.0	0.5	3.0
Delano city, Kern County	8 830	8 409	4 993	59.4	3 416	4.16	3.80	421	27	3.0	1.1	5.6
Delhi CDP, Merced County	2 186	2 126	1 594	75.0	532	3.74	3.75	60	3	1.1	0.8	2.0
Delleker CDP, Plumas County	299	264	197	74.6	67	2.56	2.52	35	19	2.2	3.0	-
Del Mar city, San Diego County	2 557	2 178	1 214	55.7	964	2.22	1.75	379	163	3.8	2.4	5.5
Del Monte Forest CDP, Monterey County	2 647	2 092	1 844	88.1	248	2.15	2.29	555	470	2.0	1.5	5.7
Del Rey CDP, Fresno County	257	240	154	64.2	86	3.64	4.53	17	1	1.6	0.6	3.4
Del Rey Oaks city, Monterey County	727	704	539	76.6	165	2.32	2.44	23	8	1.3	0.7	2.9
Del Rio CDP, Stanislaus County	419	407	391	96.1	16	2.89	2.44	12	1	1.2	1.3	-
Denair CDP, Stanislaus County	1 162	1 131	877	77.5	254	2.98	3.27	31	3	1.5	0.8	3.8
Derby Acres CDP, Kern County	145	125	96	76.8	29	2.99	3.07	20	1	9.4	7.7	14.7
Desert Hot Springs city, Riverside County	7 034	5 859	2 766	47.2	3 093	2.77	2.83	1 175	235	10.0	4.7	14.2
Desert Shores CDP, Imperial County	406	279	229	82.1	50	2.67	3.60	127	57	6.4	3.4	18.0
Desert View Highlands CDP, Los Angeles County	775	731	543	74.3	188	3.15	3.33	44	7	3.1	2.7	4.1
Diablo CDP, Contra Costa County	347	341	332	97.4	9	2.91	2.33	6	1	0.3	-	10.0
Diamond Bar city, Los Angeles County	17 959	17 651	14 572	82.6	3 079	3.21	3.05	308	43	0.9	0.7	1.9
Diamond Springs CDP, El Dorado County	2 057	1 984	1 597	80.5	387	2.39	2.71	73	13	1.9	2.1	1.0
Dillon Beach CDP, Marin County	415	155	134	86.5	21	2.02	2.29	260	248	6.1	2.9	22.2
Dinuba city, Tulare County	4 670	4 493	2 726	60.7	1 767	3.60	3.91	177	9	2.4	1.9	3.1
Discovery Bay CDP, Contra Costa County	3 781	3 349	3 012	89.9	337	2.62	2.83	432	348	1.4	1.2	2.6
Dixon city, Solano County	5 172	5 073	3 696	72.9	1 377	3.15	3.22	99	7	1.0	0.8	1.6
Dixon Lane-Meadow Creek CDP, Inyo County	1 219	1 142	973	85.2	169	2.25	3.01	77	46	1.4	0.9	4.0
Dollar Point CDP, Placer County	1 814	681	470	69.0	211	2.27	2.22	1 133	1 108	1.4	1.5	1.4
Dorrington CDP, Calaveras County	1 523	336	298	88.7	38	2.15	2.29	1 187	1 128	10.2	4.8	37.7
Dorris city, Siskiyou County	396	342	237	69.3	105	2.43	2.96	54	2	6.3	4.0	11.0
Dos Palos city, Merced County	1 491	1 424	901	63.3	523	3.16	3.26	67	2	2.7	1.3	5.1
Downey city, Los Angeles County	34 759	33 989	17 601	51.8	16 388	3.26	2.94	770	63	1.2	1.0	1.5
Duarte city, Los Angeles County	6 805	6 635	4 711	71.0	1 924	3.24	2.98	170	15	1.3	0.8	2.3
Dublin city, Alameda County	9 872	9 325	6 049	64.9	3 276	2.80	2.37	547	36	3.4	0.7	8.1
Ducor CDP, Tulare County	123	120	92	76.7	28	4.16	4.25	3	-	1.6	1.1	3.4
Dunsmuir city, Siskiyou County	1 170	867	483	55.7	384	2.23	2.20	303	127	11.4	5.7	17.8
Durham CDP, Butte County	1 986	1 914	1 396	72.9	518	2.75	2.64	72	11	0.7	0.3	1.9
Dustin Acres CDP, Kern County	215	199	160	80.4	39	2.93	2.97	16	2	2.9	3.6	-
Earlimart CDP, Tulare County	1 603	1 501	782	52.1	719	4.51	4.26	102	2	3.1	1.6	4.6
East Blythe CDP, Riverside County	2	2	1	50.0	1	1.00	2.00	-	-	-	-	-
East Compton CDP, Los Angeles County	1 945	1 849	969	52.4	880	5.17	4.84	96	4	3.3	3.2	3.5
East Foothills CDP, Santa Clara County	2 749	2 711	2 433	89.7	278	2.91	3.51	38	6	0.6	0.4	2.5
East Hemet CDP, Riverside County	5 064	4 831	3 285	68.0	1 546	2.88	3.33	233	15	2.6	2.3	3.3
East La Mirada CDP, Los Angeles County	3 382	3 321	2 153	64.8	1 168	3.08	2.45	61	2	1.3	0.4	2.9
East Los Angeles CDP, Los Angeles County	31 096	29 844	10 924	36.6	18 920	4.29	4.07	1 252	42	2.2	2.3	2.2
East Oakdale CDP, Stanislaus County	1 032	989	890	90.0	99	2.78	2.74	43	8	2.0	1.7	4.8
Easton CDP, Fresno County	648	623	441	70.8	182	2.92	3.73	25	4	0.8	0.7	1.1
East Orosi CDP, Tulare County	105	102	62	60.8	40	4.11	4.28	3	-	1.9	1.6	2.4

Table 12. **Housing Occupancy and Tenure: 2000**—Con.

[For information on confidentiality protection, nonsampling error, and definitions, see text]

State County Place	Total housing units	Occupied housing units: Total	Owner occupied: Number	Owner occupied: Percent of occupied housing units	Renter occupied	Average household size: Owner-occupied units	Average household size: Renter-occupied units	Vacant housing units: Total	For seasonal, recreational, or occasional use	Vacancy rate: Available housing	Vacancy rate: Home-owner	Vacancy rate: Rental
PLACE—Con.												
East Palo Alto city, San Mateo County	7 091	6 976	3 033	43.5	3 943	4.69	3.83	115	12	0.7	0.3	1.0
East Pasadena CDP, Los Angeles County	2 124	2 038	1 451	71.2	587	2.94	2.96	86	7	1.9	1.2	3.8
East Porterville CDP, Tulare County	1 853	1 709	846	49.5	863	3.82	4.03	144	3	3.9	1.9	5.9
East Quincy CDP, Plumas County	1 069	1 016	660	65.0	356	2.40	2.18	53	12	2.2	1.3	3.8
East Richmond Heights CDP, Contra Costa County	1 406	1 377	1 094	79.4	283	2.45	2.37	29	2	1.0	0.8	1.7
East San Gabriel CDP, Los Angeles County	5 391	5 201	2 822	54.3	2 379	2.91	2.65	190	20	2.1	1.6	2.5
East Shore CDP, Plumas County	332	87	70	80.5	17	1.99	2.24	245	199	13.9	9.1	29.2
East Sonora CDP, Tuolumne County	1 145	1 064	725	68.1	339	1.94	1.92	81	8	4.7	5.2	3.7
Edgewood CDP, Siskiyou County	25	25	19	76.0	6	2.68	2.67	-	-	-	-	-
Edwards AFB CDP, Kern County	1 783	1 678	185	11.0	1 493	2.17	3.32	105	2	0.1	-	0.1
El Cajon city, San Diego County	35 190	34 199	13 860	40.5	20 339	2.67	2.72	991	113	1.8	0.6	2.7
El Centro city, Imperial County	12 263	11 439	5 748	50.2	5 691	3.34	3.12	824	300	3.1	1.2	4.9
El Cerrito city, Contra Costa County	10 462	10 208	6 228	61.0	3 980	2.33	2.13	254	23	1.3	0.8	2.0
El Cerrito CDP, Riverside County	1 331	1 292	1 069	82.7	223	3.57	3.47	39	2	1.3	0.9	3.0
El Dorado Hills CDP, El Dorado County	6 071	5 896	5 319	90.2	577	3.08	2.88	175	20	1.7	1.1	6.6
Eldridge CDP, Sonoma County	551	521	282	54.1	239	2.71	2.13	30	12	1.9	0.4	3.6
El Granada CDP, San Mateo County	2 097	2 028	1 643	81.0	385	2.89	2.50	69	29	1.0	0.8	2.0
Elk Grove CDP, Sacramento County	18 894	18 526	15 191	82.0	3 335	3.21	3.24	368	10	1.3	1.1	2.3
Elkhorn CDP, Monterey County	542	523	395	75.5	128	3.00	3.17	19	6	0.6	0.3	1.5
Elmira CDP, Solano County	92	86	47	54.7	39	2.43	2.33	6	-	4.4	-	9.3
El Monte city, Los Angeles County	27 758	27 034	11 073	41.0	15 961	4.03	4.39	724	53	1.3	1.2	1.4
El Paso de Robles (Paso Robles) city, San Luis Obispo County	8 791	8 556	5 008	58.5	3 548	2.69	2.79	235	23	1.4	1.1	1.7
El Rio CDP, Ventura County	1 491	1 467	988	67.3	479	4.20	4.25	24	2	0.7	0.2	1.6
El Segundo city, Los Angeles County	7 261	7 060	2 937	41.6	4 123	2.61	2.03	201	59	1.0	0.4	1.4
El Sobrante CDP, Contra Costa County	4 803	4 676	2 977	63.7	1 699	2.65	2.56	127	12	1.3	1.0	1.8
El Verano CDP, Sonoma County	1 530	1 461	791	54.1	670	2.66	2.73	69	34	1.2	0.6	1.8
Emerald Lake Hills CDP, San Mateo County	1 466	1 437	1 312	91.3	125	2.74	2.14	29	4	0.5	0.5	0.8
Emeryville city, Alameda County	4 274	3 975	1 476	37.1	2 499	1.61	1.78	299	87	2.7	1.2	3.6
Empire CDP, Stanislaus County	1 214	1 160	787	67.8	373	3.20	3.52	54	2	2.8	2.7	2.9
Encinitas city, San Diego County	23 843	22 830	14 652	64.2	8 178	2.61	2.35	1 013	456	1.5	0.9	2.6
Escalon city, San Joaquin County	2 132	2 056	1 549	75.3	507	2.88	2.91	76	6	1.8	1.6	2.5
Escondido city, San Diego County	45 050	43 817	23 308	53.2	20 509	2.93	3.10	1 233	110	1.8	1.0	2.7
Esparto CDP, Yolo County	612	589	426	72.3	163	2.95	3.70	23	2	1.7	2.1	0.6
Etna city, Siskiyou County	362	329	232	70.5	97	2.27	2.62	33	7	3.8	1.7	8.5
Eureka city, Humboldt County	11 637	10 957	5 092	46.5	5 865	2.29	2.23	680	56	3.5	2.0	4.7
Exeter city, Tulare County	3 168	3 001	1 889	62.9	1 112	2.99	3.08	167	3	2.9	2.4	3.6
Fairbanks Ranch CDP, San Diego County	798	734	712	97.0	22	3.07	2.64	64	35	1.7	1.8	-
Fairfax town, Marin County	3 418	3 306	2 031	61.4	1 275	2.35	1.98	112	27	1.6	0.6	3.2
Fairfield city, Solano County	31 792	30 870	18 415	59.7	12 455	2.99	2.97	922	62	2.0	0.7	3.9
Fair Oaks CDP, Sacramento County	11 461	11 203	7 864	70.2	3 339	2.56	2.27	258	31	1.3	0.6	2.8
Fairview CDP, Alameda County	3 351	3 281	2 743	83.6	538	2.81	2.96	70	8	1.1	0.8	3.1
Fallbrook CDP, San Diego County	9 612	9 367	5 521	58.9	3 846	2.93	3.28	245	31	1.3	1.2	1.4
Fall River Mills CDP, Shasta County	304	261	164	62.8	97	2.26	2.80	43	14	5.8	3.5	9.3
Farmersville city, Tulare County	2 269	2 151	1 455	67.6	696	4.06	4.05	118	1	3.5	2.3	5.9
Farmington CDP, San Joaquin County	95	84	55	65.5	29	2.98	3.38	11	2	5.6	1.8	12.1
Fellows CDP, Kern County	58	56	53	94.6	3	2.60	5.00	2	-	-	-	-
Felton CDP, Santa Cruz County	517	393	207	52.7	186	2.74	2.38	124	105	1.8	1.4	2.1
Ferndale city, Humboldt County	663	611	385	63.0	226	2.29	2.22	52	17	2.6	1.8	3.8
Fetters Hot Springs-Agua Caliente CDP, Sonoma County	929	885	555	62.7	330	2.63	3.04	44	23	1.3	0.7	2.4
Fillmore city, Ventura County	3 852	3 762	2 378	63.2	1 384	3.44	3.78	90	11	0.7	0.5	1.2
Firebaugh city, Fresno County	1 581	1 418	858	60.5	560	4.12	3.83	163	6	2.2	0.8	4.3
Florence-Graham CDP, Los Angeles County	14 191	13 354	5 030	37.7	8 324	4.73	4.37	837	16	3.2	3.6	3.0
Florin CDP, Sacramento County	9 606	9 165	5 445	59.4	3 720	2.76	3.31	441	19	3.3	1.8	5.4
Folsom city, Sacramento County	17 968	17 196	13 124	76.3	4 072	2.75	2.18	772	69	3.0	1.6	7.1
Fontana city, San Bernardino County	35 908	34 014	23 162	68.1	10 852	3.87	3.58	1 894	42	3.5	3.1	4.2
Foothill Farms CDP, Sacramento County	6 830	6 563	3 457	52.7	3 106	2.57	2.75	267	13	3.3	1.4	5.3
Foothill Ranch CDP, Orange County	3 873	3 816	2 922	76.6	894	3.07	2.16	57	9	1.1	0.1	4.1
Ford City CDP, Kern County	1 444	1 241	710	57.2	531	2.47	3.31	203	7	6.2	3.4	9.7
Foresthill CDP, Placer County	717	673	464	68.9	209	2.69	2.60	44	13	1.9	0.6	4.6
Forest Meadows CDP, Calaveras County	660	531	449	84.6	82	2.25	2.28	129	104	3.8	2.2	11.8
Forestville CDP, Sonoma County	1 010	941	698	74.2	243	2.52	2.33	69	43	0.7	0.4	1.6
Fort Bragg city, Mendocino County	3 051	2 840	1 218	42.9	1 622	2.30	2.39	211	57	2.2	1.9	2.5
Fort Jones city, Siskiyou County	328	298	175	58.7	123	2.20	2.24	30	2	6.0	6.4	5.4
Fortuna city, Humboldt County	4 414	4 185	2 606	62.3	1 579	2.44	2.48	229	21	3.2	1.7	5.7
Foster City city, San Mateo County	12 009	11 613	7 145	61.5	4 468	2.64	2.21	396	137	1.2	0.3	2.6
Fountain Valley city, Orange County	18 473	18 162	13 569	74.7	4 593	3.07	2.79	311	47	1.0	0.5	2.3
Fowler city, Fresno County	1 277	1 242	723	58.2	519	3.25	3.04	35	1	1.4	0.8	2.1
Frazier Park CDP, Kern County	1 203	922	649	70.4	273	2.50	2.66	281	149	4.9	5.0	4.9
Freedom CDP, Santa Cruz County	1 619	1 596	840	52.6	756	4.07	3.40	23	1	0.5	-	1.0
Fremont city, Alameda County	69 452	68 237	44 033	64.5	24 204	3.08	2.73	1 215	175	1.0	0.6	1.7
French Camp CDP, San Joaquin County	598	576	309	53.6	267	3.10	3.19	22	1	2.0	2.2	1.8
French Gulch CDP, Shasta County	130	109	78	71.6	31	2.32	2.35	21	17	3.5	3.7	3.1
Fresno city, Fresno County	149 025	140 079	70 884	50.6	69 195	2.94	3.05	8 946	363	4.2	1.9	6.4
Friant CDP, Fresno County	236	226	180	79.6	46	2.18	2.61	10	3	0.9	0.6	2.1
Fruitdale CDP, Santa Clara County	356	348	199	57.2	149	2.64	2.28	8	1	1.4	1.0	2.0
Fullerton city, Orange County	44 771	43 609	23 501	53.9	20 108	2.87	2.77	1 162	101	1.7	0.8	2.8
Furnace Creek CDP, Inyo County	18	15	14	93.3	1	2.07	2.00	3	-	11.8	12.5	-
Galt city, Sacramento County	6 211	5 974	4 752	79.5	1 222	3.25	3.13	237	14	2.4	2.0	4.0
Gardena city, Los Angeles County	21 041	20 324	9 617	47.3	10 707	2.85	2.76	717	44	2.3	1.2	3.3
Garden Acres CDP, San Joaquin County	2 926	2 760	1 777	64.4	983	3.46	3.65	166	8	2.6	2.0	3.7
Garden Grove city, Orange County	46 703	45 791	27 286	59.6	18 505	3.49	3.67	912	83	1.2	0.7	2.0
Gazelle CDP, Siskiyou County	67	57	37	64.9	20	2.41	2.35	10	1	8.1	5.1	13.0
Georgetown CDP, El Dorado County	423	389	283	72.8	106	2.47	2.43	34	20	2.0	1.7	2.8
Gerber-Las Flores CDP, Tehama County	480	451	291	64.5	160	2.97	3.28	29	2	3.0	3.0	3.0

Table 12. **Housing Occupancy and Tenure: 2000**—Con.

[For information on confidentiality protection, nonsampling error, and definitions, see text]

State County Place	Total housing units	Occupied housing units: Total	Owner occupied: Number	Owner occupied: Percent of occupied housing units	Renter occupied	Average household size: Owner-occupied units	Average household size: Renter-occupied units	Vacant housing units: Total	For seasonal, recreational, or occasional use	Vacancy rate: Available housing	Vacancy rate: Home-owner	Vacancy rate: Rental
PLACE—Con.												
Gilroy city, Santa Clara County	12 152	11 869	7 264	61.2	4 605	3.27	3.75	283	13	1.0	0.6	1.6
Glen Avon CDP, Riverside County	4 936	4 740	2 716	57.3	2 024	3.62	2.43	196	12	2.6	2.7	2.6
Glendale city, Los Angeles County	73 713	71 805	27 557	38.4	44 248	2.72	2.65	1 908	231	1.5	0.9	1.9
Glendora city, Los Angeles County	17 145	16 819	12 376	73.6	4 443	2.97	2.62	326	36	1.0	0.6	2.1
Glen Ellen CDP, Sonoma County	387	340	204	60.0	136	2.49	2.26	47	18	2.9	0.5	6.2
Golden Hills CDP, Kern County	2 841	2 547	1 842	72.3	705	2.97	2.78	294	42	5.4	2.8	11.5
Gold River CDP, Sacramento County	3 275	3 180	2 834	89.1	346	2.57	2.00	95	43	1.3	0.6	7.0
Goleta CDP, Santa Barbara County	20 442	19 954	13 842	69.4	6 112	2.76	2.63	488	116	1.0	0.5	2.2
Gonzales city, Monterey County	1 724	1 695	991	58.5	704	4.21	4.72	29	5	0.4	0.5	0.1
Goshen CDP, Tulare County	667	593	353	59.5	240	3.91	4.08	74	40	4.8	0.8	10.1
Graeagle CDP, Plumas County	693	412	360	87.4	52	1.98	2.25	281	168	3.7	3.7	3.7
Grand Terrace city, San Bernardino County	4 458	4 221	2 745	65.0	1 476	2.83	2.47	237	16	3.5	1.6	6.9
Granite Bay CDP, Placer County	6 626	6 474	5 991	92.5	483	3.01	2.82	152	30	0.9	0.8	2.2
Granite Hills CDP, San Diego County	1 058	1 043	942	90.3	101	3.08	2.91	15	2	0.5	0.3	1.9
Grass Valley city, Nevada County	5 266	5 016	2 209	44.0	2 807	2.06	2.18	250	27	2.3	1.9	2.6
Graton CDP, Sonoma County	706	690	495	71.7	195	2.66	2.46	16	1	0.9	0.6	1.5
Grayson CDP, Stanislaus County	290	274	199	72.6	75	3.89	4.03	16	-	1.8	1.5	2.6
Greenfield city, Monterey County	2 726	2 643	1 569	59.4	1 074	4.63	4.93	83	32	0.9	0.5	1.4
Greenhorn CDP, Plumas County	84	64	55	85.9	9	2.16	3.00	20	13	7.2	3.5	25.0
Green Valley CDP, Solano County	759	735	644	87.6	91	2.45	3.08	24	7	1.5	1.4	2.2
Greenview CDP, Siskiyou County	99	88	69	78.4	19	2.35	2.00	11	2	6.4	2.8	17.4
Greenville CDP, Plumas County	581	496	277	55.8	219	2.21	2.41	85	20	7.1	2.8	12.0
Grenada CDP, Siskiyou County	146	139	93	66.9	46	2.33	2.80	7	-	2.8	1.1	6.1
Gridley city, Butte County	1 963	1 841	1 051	57.1	790	2.90	2.80	122	7	4.2	2.2	6.6
Groveland-Big Oak Flat CDP, Tuolumne County	2 904	1 533	1 258	82.1	275	2.13	2.59	1 371	1 175	8.4	4.8	21.7
Grover Beach city, San Luis Obispo County	5 382	5 023	2 545	50.7	2 478	2.51	2.64	359	211	1.8	0.9	2.7
Guadalupe city, Santa Barbara County	1 450	1 414	780	55.2	634	3.85	4.19	36	4	1.3	0.4	2.5
Guerneville CDP, Sonoma County	1 463	1 097	612	55.8	485	2.14	2.20	366	288	2.5	1.6	3.6
Gustine city, Merced County	1 763	1 683	1 143	67.9	540	2.66	3.07	80	5	2.0	2.0	2.2
Hacienda Heights CDP, Los Angeles County	16 358	15 993	12 707	79.5	3 286	3.30	3.36	365	41	1.0	0.8	1.8
Half Moon Bay city, San Mateo County	4 114	4 004	3 021	75.4	983	2.61	3.15	110	40	0.8	0.5	1.9
Hamilton Branch CDP, Plumas County	400	251	208	82.9	43	2.30	2.51	149	131	5.6	2.8	17.3
Hamilton City CDP, Glenn County	543	513	305	59.5	208	3.56	3.93	30	3	3.0	0.3	6.7
Hanford city, Kings County	14 721	13 931	8 213	59.0	5 718	2.96	2.89	790	54	3.7	2.1	6.0
Harbison Canyon CDP, San Diego County	1 311	1 274	1 115	87.5	159	2.87	2.80	37	10	0.9	0.4	4.2
Hawaiian Gardens city, Los Angeles County	3 624	3 507	1 580	45.1	1 927	4.16	4.25	117	5	2.5	1.8	3.1
Hawthorne city, Los Angeles County	29 629	28 536	7 383	25.9	21 153	3.36	2.78	1 093	52	2.8	1.4	3.3
Hayfork CDP, Trinity County	1 157	964	642	66.6	322	2.36	2.48	193	43	7.6	5.2	12.0
Hayward city, Alameda County	45 922	44 804	23 824	53.2	20 980	3.13	3.02	1 118	79	1.5	0.6	2.6
Healdsburg city, Sonoma County	4 138	3 968	2 392	60.3	1 576	2.52	2.94	170	62	1.4	1.0	2.1
Heber CDP, Imperial County	756	729	529	72.6	200	4.18	3.90	27	2	2.7	0.8	7.4
Hemet city, Riverside County	29 401	25 252	16 311	64.6	8 941	2.15	2.46	4 149	779	9.5	3.1	19.2
Hercules city, Contra Costa County	6 546	6 423	5 419	84.4	1 004	3.03	3.02	123	8	1.1	1.1	1.4
Hermosa Beach city, Los Angeles County	9 840	9 476	4 068	42.9	5 408	2.23	1.74	364	95	1.9	1.1	2.5
Hesperia city, San Bernardino County	21 348	19 966	14 436	72.3	5 530	3.08	3.23	1 382	92	4.1	2.7	7.3
Hickman CDP, Stanislaus County	148	139	101	72.7	38	3.40	3.00	9	-	2.8	2.9	2.6
Hidden Hills city, Los Angeles County	592	568	548	96.5	20	3.30	3.20	24	-	1.4	1.3	4.8
Hidden Meadows CDP, San Diego County	1 649	1 549	1 442	93.1	107	2.23	2.17	100	30	2.3	1.1	16.4
Hidden Valley Lake CDP, Lake County	1 595	1 411	1 175	83.3	236	2.60	3.04	184	98	3.4	3.6	2.5
Highgrove CDP, Riverside County	1 090	1 026	545	53.1	481	3.37	3.33	64	5	3.9	2.3	5.7
Highland city, San Bernardino County	14 858	13 478	8 980	66.6	4 498	3.22	3.44	1 380	28	6.9	3.7	12.6
Highlands-Baywood Park CDP, San Mateo County	1 548	1 536	1 376	89.6	160	2.66	2.39	12	3	0.3	0.2	1.2
Hillsborough town, San Mateo County	3 804	3 689	3 530	95.7	159	2.93	3.09	115	42	0.6	0.4	4.2
Hilmar-Irwin CDP, Merced County	1 646	1 602	1 254	78.3	348	2.97	3.12	44	3	1.8	1.3	3.6
Hollister city, San Benito County	9 924	9 716	6 506	67.0	3 210	3.51	3.55	208	17	1.2	0.6	2.3
Holtville city, Imperial County	1 617	1 564	996	63.7	568	3.51	3.49	53	2	1.4	0.7	2.7
Home Garden CDP, Kings County	437	427	246	57.6	181	3.61	4.41	10	-	0.5	0.4	0.5
Home Gardens CDP, Riverside County	2 365	2 302	1 725	74.9	577	4.01	4.39	63	3	1.7	0.9	3.8
Homeland CDP, Riverside County	1 812	1 572	1 220	77.6	352	2.16	3.05	240	25	7.0	4.8	13.7
Homewood Canyon-Valley Wells CDP, Inyo County	58	35	32	91.4	3	2.19	1.67	23	1	2.8	3.0	-
Hornbrook CDP, Siskiyou County	148	120	84	70.0	36	2.26	2.67	28	5	4.8	2.3	10.0
Hughson city, Stanislaus County	1 252	1 223	818	66.9	405	3.20	3.36	29	4	1.0	0.7	1.5
Humboldt Hill CDP, Humboldt County	1 269	1 209	921	76.2	288	2.44	2.70	60	7	2.7	1.8	5.6
Huntington Beach city, Orange County	75 662	73 657	44 658	60.6	28 999	2.58	2.54	2 005	515	1.4	0.9	2.0
Huntington Park city, Los Angeles County	15 335	14 860	4 065	27.4	10 795	4.65	3.92	475	22	2.0	2.3	1.9
Huron city, Fresno County	1 414	1 378	455	33.0	923	4.73	4.32	36	1	1.2	-	1.8
Hydesville CDP, Humboldt County	489	457	385	84.2	72	2.64	2.67	32	7	2.1	1.5	5.3
Idyllwild-Pine Cove CDP, Riverside County	4 002	1 615	1 105	68.4	510	2.18	2.15	2 387	2 073	9.1	7.9	11.5
Imperial city, Imperial County	2 385	2 308	1 647	71.4	661	3.33	3.10	77	6	1.4	0.7	3.1
Imperial Beach city, San Diego County	9 739	9 272	2 780	30.0	6 492	2.79	2.86	467	175	2.3	0.8	3.0
Independence CDP, Inyo County	342	272	185	68.0	87	2.09	2.16	70	29	8.7	5.1	15.5
Indian Falls CDP, Plumas County	24	19	11	57.9	8	1.82	2.13	5	4	-	-	-
Indian Wells city, Riverside County	3 843	1 982	1 756	88.6	226	1.97	1.54	1 861	1 576	4.0	3.3	9.2
Indio city, Riverside County	16 909	13 871	7 794	56.2	6 077	3.45	3.51	3 038	2 166	3.5	2.4	4.9
Industry city, Los Angeles County	124	121	48	39.7	73	4.27	4.22	3	1	0.8	2.0	-
Inglewood city, Los Angeles County	38 648	36 805	13 357	36.3	23 448	3.24	2.90	1 843	48	2.8	1.5	3.5
Interlaken CDP, Santa Cruz County	1 736	1 684	1 304	77.4	380	4.31	4.27	52	11	1.1	0.3	3.6
Inverness CDP, Marin County	999	707	465	65.8	242	2.03	1.88	292	261	1.8	0.6	4.0
Inyokern CDP, Kern County	519	418	331	79.2	87	2.31	2.51	101	7	9.7	2.9	28.7
Ione city, Amador County	1 155	1 081	662	61.2	419	2.68	2.68	74	12	3.7	2.9	5.0
Iron Horse CDP, Plumas County	148	122	102	83.6	20	2.58	2.90	26	10	4.7	3.8	9.1
Irvine city, Orange County	53 711	51 199	30 696	60.0	20 503	2.78	2.46	2 512	397	2.1	1.1	3.5
Irwindale city, Los Angeles County	378	365	231	63.3	134	4.04	3.81	13	1	1.1	0.4	2.2
Isla Vista CDP, Santa Barbara County	5 264	5 164	237	4.6	4 927	2.89	2.97	100	14	1.3	2.5	1.2
Isleton city, Sacramento County	384	343	215	62.7	128	2.48	2.30	41	13	6.0	4.0	9.2

Table 12. **Housing Occupancy and Tenure: 2000**—Con.

[For information on confidentiality protection, nonsampling error, and definitions, see text]

State County Place	Total housing units	Occupied housing units: Total	Occupied housing units: Owner occupied: Number	Occupied housing units: Owner occupied: Percent of occupied housing units	Occupied housing units: Renter occupied	Occupied housing units: Average household size: Owner-occupied units	Occupied housing units: Average household size: Renter-occupied units	Vacant housing units: Total	Vacant housing units: For seasonal, recreational, or occasional use	Vacant housing units: Vacancy rate: Available housing	Vacant housing units: Vacancy rate: Home-owner	Vacant housing units: Vacancy rate: Rental
PLACE—Con.												
Ivanhoe CDP, Tulare County	1 211	1 137	705	62.0	432	4.11	3.65	74	1	3.2	1.8	5.5
Jackson city, Amador County	1 859	1 746	983	56.3	763	2.12	2.15	113	43	1.5	0.8	2.4
Jamestown CDP, Tuolumne County	1 446	1 293	804	62.2	489	2.23	2.34	153	19	6.4	1.1	13.9
Jamul CDP, San Diego County	1 789	1 762	1 586	90.0	176	3.32	3.06	27	6	0.7	0.4	3.3
Johannesburg CDP, Kern County	133	85	62	72.9	23	2.02	2.22	48	11	12.4	12.7	11.5
Johnsville CDP, Plumas County	71	12	8	66.7	4	2.00	1.25	59	54	25.0	-	50.0
Joshua Tree CDP, San Bernardino County	2 112	1 765	1 071	60.7	694	2.31	2.40	347	51	8.8	5.6	13.4
Julian CDP, San Diego County	902	658	481	73.1	177	2.37	2.71	244	181	3.8	2.8	6.3
Keddie CDP, Plumas County	67	37	26	70.3	11	2.96	1.73	30	5	7.5	7.1	8.3
Keeler CDP, Inyo County	67	36	32	88.9	4	1.81	2.00	31	6	2.7	3.0	-
Keene CDP, Kern County	177	136	109	80.1	27	2.55	2.26	41	19	8.1	2.7	25.0
Kelseyville CDP, Lake County	1 175	1 095	712	65.0	383	2.53	2.92	80	18	3.2	2.9	3.8
Kennedy CDP, San Joaquin County	807	766	480	62.7	286	4.24	4.11	41	-	1.5	1.4	1.7
Kensington CDP, Contra Costa County	2 245	2 192	1 881	85.8	311	2.27	2.13	53	4	0.9	0.6	2.5
Kentfield CDP, Marin County	2 565	2 506	2 025	80.8	481	2.66	1.91	59	11	0.8	0.3	2.6
Kerman city, Fresno County	2 462	2 389	1 389	58.1	1 000	3.72	3.35	73	2	1.8	1.1	2.6
Kernville CDP, Kern County	1 210	800	596	74.5	204	2.00	1.98	410	339	4.8	3.9	7.3
Kettleman City CDP, Kings County	329	320	149	46.6	171	4.54	4.81	9	1	0.3	-	0.6
Keyes CDP, Stanislaus County	1 471	1 391	1 030	74.0	361	3.14	3.73	80	2	1.9	1.4	3.2
King City city, Monterey County	2 822	2 736	1 410	51.5	1 326	3.88	4.19	86	14	1.5	0.6	2.4
Kings Beach CDP, Placer County	2 284	1 411	554	39.3	857	2.67	2.98	873	715	7.1	3.3	9.4
Kingsburg city, Fresno County	3 358	3 226	2 180	67.6	1 046	2.89	2.68	132	7	2.5	2.2	3.1
Kirkwood CDP, Alpine County	82	19	3	15.8	16	3.00	5.44	63	59	-	-	-
Klamath CDP, Del Norte County	365	264	200	75.8	64	2.36	2.48	101	62	8.0	4.3	17.9
Knightsen CDP, Contra Costa County	289	281	212	75.4	69	3.02	3.12	8	4	0.7	0.9	-
La Canada Flintridge city, Los Angeles County	6 989	6 823	6 149	90.1	674	2.97	2.74	166	31	0.7	0.6	2.2
La Crescenta-Montrose CDP, Los Angeles County	7 108	6 945	4 543	65.4	2 402	2.87	2.28	163	20	1.1	0.6	2.0
Ladera Heights CDP, Los Angeles County	2 755	2 691	2 051	76.2	640	2.51	2.22	64	8	1.1	0.4	3.0
Lafayette city, Contra Costa County	9 334	9 152	7 024	76.7	2 128	2.77	2.02	182	30	0.8	0.4	1.9
Laguna CDP, Sacramento County	11 610	11 314	9 622	85.0	1 692	3.03	3.03	296	21	1.9	1.0	6.4
Laguna Beach city, Orange County	12 965	11 511	6 919	60.1	4 592	2.23	1.78	1 454	923	2.8	1.6	4.5
Laguna Hills city, Orange County	11 303	10 895	8 190	75.2	2 705	2.89	2.63	408	44	2.2	0.7	6.6
Laguna Niguel city, Orange County	23 885	23 217	17 403	75.0	5 814	2.68	2.56	668	194	1.4	0.8	3.3
Laguna West-Lakeside CDP, Sacramento County	3 127	3 032	2 543	83.9	489	2.93	1.96	95	7	2.1	1.9	3.2
Laguna Woods city, Orange County	12 650	11 699	9 929	84.9	1 770	1.42	1.31	951	315	2.3	1.8	5.2
Lagunitas-Forest Knolls CDP, Marin County	776	745	507	68.1	238	2.61	2.05	31	11	1.2	0.4	2.9
La Habra city, Orange County	19 441	18 947	10 728	56.6	8 219	3.04	3.13	494	40	1.6	1.3	2.1
La Habra Heights city, Los Angeles County	1 951	1 887	1 777	94.2	110	3.05	2.72	64	12	0.9	0.9	1.8
Lake Almanor Country Club CDP, Plumas County	1 190	399	361	90.5	38	2.04	2.87	791	738	9.3	7.4	24.0
Lake Almanor Peninsula CDP, Plumas County	413	156	103	66.0	53	2.01	2.43	257	236	10.3	11.2	8.6
Lake Almanor West CDP, Plumas County	367	165	156	94.5	9	1.96	2.56	202	187	5.2	4.3	18.2
Lake Arrowhead CDP, San Bernardino County	8 857	3 243	2 458	75.8	785	2.68	2.98	5 614	5 267	6.4	6.0	7.6
Lake Davis CDP, Plumas County	99	10	8	80.0	2	2.38	2.00	89	85	-	-	-
Lake Elsinore city, Riverside County	9 505	8 817	5 699	64.6	3 118	3.29	3.25	688	89	4.6	3.3	7.0
Lake Forest city, Orange County	20 486	20 008	14 407	72.0	5 601	2.93	2.79	478	27	1.7	0.8	4.1
Lakehead-Lakeshore CDP, Shasta County	325	240	194	80.8	46	2.16	2.83	85	68	6.3	5.8	8.0
Lake Isabella CDP, Kern County	2 168	1 526	1 019	66.8	507	2.13	2.26	642	328	8.6	6.7	12.3
Lakeland Village CDP, Riverside County	2 185	1 966	1 225	62.3	741	2.93	2.74	219	45	4.8	2.6	8.3
Lake Los Angeles CDP, Los Angeles County	3 453	3 137	2 436	77.7	701	3.53	4.12	316	10	5.7	5.7	5.5
Lake Nacimiento CDP, San Luis Obispo County	1 283	904	767	84.8	137	2.34	2.80	379	354	2.2	2.0	2.8
Lake of the Pines CDP, Nevada County	1 652	1 554	1 312	84.4	242	2.46	3.00	98	55	1.5	1.4	2.0
Lake of the Woods CDP, Kern County	475	346	240	69.4	106	2.36	2.51	129	85	5.5	2.4	11.7
Lakeport city, Lake County	2 394	1 967	1 241	63.1	726	2.30	2.47	427	270	2.2	1.6	3.3
Lake San Marcos CDP, San Diego County	2 455	2 269	1 964	86.6	305	1.80	1.85	186	73	3.4	1.8	12.1
Lakeside CDP, San Diego County	7 047	6 849	4 782	69.8	2 067	2.83	2.84	198	17	1.7	1.1	3.0
Lakeview CDP, Riverside County	528	476	372	78.2	104	3.35	3.58	52	6	3.3	2.9	4.6
Lake Wildwood CDP, Nevada County	2 391	2 157	1 869	86.6	288	2.17	2.84	234	174	1.3	1.1	2.7
Lakewood city, Los Angeles County	27 310	26 853	19 333	72.0	7 520	2.94	2.97	457	33	1.0	0.6	1.9
La Mesa city, San Diego County	24 943	24 186	11 415	47.2	12 771	2.35	2.10	757	83	1.8	0.7	2.8
La Mirada city, Los Angeles County	14 811	14 580	11 959	82.0	2 621	3.15	2.85	231	25	0.9	0.7	1.7
Lamont CDP, Kern County	3 277	3 114	1 662	53.4	1 452	4.36	4.17	163	10	2.4	1.7	3.1
Lanare CDP, Fresno County	132	126	88	69.8	38	4.22	4.45	6	-	0.8	-	2.6
Lancaster city, Los Angeles County	41 745	38 224	23 468	61.4	14 756	3.01	2.78	3 521	108	5.6	3.4	8.8
La Palma city, Orange County	5 066	4 979	3 689	74.1	1 290	3.13	2.96	87	9	1.2	0.3	3.7
La Porte CDP, Plumas County	131	28	23	82.1	5	1.52	1.60	103	98	15.2	4.2	44.4
La Presa CDP, San Diego County	10 236	10 008	6 587	65.8	3 421	3.23	3.30	228	15	1.3	1.0	2.0
La Puente city, Los Angeles County	9 660	9 461	5 760	60.9	3 701	4.50	4.09	199	5	1.2	1.2	1.3
La Quinta city, Riverside County	11 812	8 445	6 879	81.5	1 566	2.76	2.96	3 367	2 534	4.1	4.0	4.7
La Riviera CDP, Sacramento County	4 488	4 345	2 458	56.6	1 887	2.36	2.37	143	7	2.7	1.1	4.6
Larkfield-Wikiup CDP, Sonoma County	2 790	2 735	1 809	66.1	926	2.82	2.49	55	9	0.9	0.7	1.5
Larkspur city, Marin County	6 413	6 142	3 081	50.2	3 061	2.21	1.65	271	94	1.4	0.6	2.2
Las Flores CDP, Orange County	1 999	1 936	1 427	73.7	509	3.15	2.21	63	4	2.2	1.8	3.4
Las Lomas CDP, Monterey County	596	584	404	69.2	180	5.27	5.23	12	1	0.5	0.7	-
Lathrop city, San Joaquin County	2 991	2 908	2 319	79.7	589	3.56	3.72	83	11	1.3	0.9	2.5
Laton CDP, Fresno County	340	331	225	68.0	106	3.61	3.94	9	-	1.8	0.9	3.6
La Verne city, Los Angeles County	11 286	11 070	8 582	77.5	2 488	2.84	2.63	216	21	1.1	0.6	2.6
Lawndale city, Los Angeles County	9 869	9 555	3 177	33.2	6 378	3.41	3.26	314	30	2.1	1.3	2.5
Laytonville CDP, Mendocino County	546	496	282	56.9	214	2.54	2.73	50	15	3.1	0.4	6.6
Lebec CDP, Kern County	516	456	319	70.0	137	2.76	2.96	60	22	4.6	4.8	4.2
Le Grand CDP, Merced County	482	463	348	75.2	115	3.67	4.19	19	4	0.6	0.6	0.9
Lemon Cove CDP, Tulare County	145	121	84	69.4	37	2.61	2.14	24	-	3.2	4.5	-
Lemon Grove city, San Diego County	8 722	8 488	4 776	56.3	3 712	2.97	2.74	234	48	1.4	0.6	2.4
Lemoore city, Kings County	6 823	6 450	3 522	54.6	2 928	3.15	2.94	373	7	4.2	1.8	6.9
Lemoore Station CDP, Kings County	1 390	1 309	11	0.8	1 298	3.09	3.56	81	-	0.7	8.3	0.6

Table 12. **Housing Occupancy and Tenure: 2000**—Con.

[For information on confidentiality protection, nonsampling error, and definitions, see text]

State County Place	Total housing units	Occupied housing units: Total	Occupied housing units: Owner occupied: Number	Occupied housing units: Owner occupied: Percent of occupied housing units	Occupied housing units: Renter occupied	Occupied housing units: Average household size: Owner-occupied units	Occupied housing units: Average household size: Renter-occupied units	Vacant housing units: Total	Vacant housing units: For seasonal, recreational, or occasional use	Vacant housing units: Vacancy rate: Available housing	Vacant housing units: Vacancy rate: Home-owner	Vacant housing units: Vacancy rate: Rental
PLACE—Con.												
Lennox CDP, Los Angeles County	5 235	5 049	1 484	29.4	3 565	5.14	4.30	186	6	2.4	1.3	2.9
Lenwood CDP, San Bernardino County	1 284	1 086	652	60.0	434	2.99	2.93	198	5	11.3	6.2	18.0
Lewiston CDP, Trinity County	654	542	416	76.8	126	2.31	2.74	112	77	1.6	1.7	1.6
Lexington Hills CDP, Santa Clara County	1 011	949	791	83.4	158	2.65	2.13	62	7	2.2	0.4	10.2
Lincoln city, Placer County	4 146	3 874	2 588	66.8	1 286	2.81	2.97	272	37	2.6	2.6	2.8
Lincoln Village CDP, San Joaquin County	1 615	1 569	1 166	74.3	403	2.51	3.21	46	5	1.6	1.2	2.7
Linda CDP, Yuba County	4 483	4 072	1 736	42.6	2 336	2.99	3.53	411	48	5.8	2.4	8.2
Linden CDP, San Joaquin County	400	384	307	79.9	77	2.82	3.06	16	-	1.5	1.3	2.5
Lindsay city, Tulare County	2 865	2 717	1 525	56.1	1 192	3.70	3.77	148	5	2.8	1.0	5.1
Little Grass Valley CDP, Plumas County	104	-	-	(X)	-	-	-	104	104	(X)	(X)	(X)
Littlerock CDP, Los Angeles County	470	426	261	61.3	165	3.21	3.41	44	8	4.7	3.3	6.8
Live Oak CDP, Santa Cruz County	6 405	6 216	3 578	57.6	2 638	2.55	2.61	189	70	0.9	0.4	1.5
Live Oak city, Sutter County	1 818	1 729	1 099	63.6	630	3.58	3.15	89	6	3.4	3.2	3.8
Livermore city, Alameda County	26 610	26 123	18 851	72.2	7 272	2.86	2.65	487	65	0.9	0.4	2.0
Livingston city, Merced County	2 449	2 390	1 476	61.8	914	4.38	4.34	59	3	1.3	0.9	1.8
Lockeford CDP, San Joaquin County	1 136	1 099	878	79.9	221	2.77	3.38	37	5	1.1	0.8	2.2
Lodi city, San Joaquin County	21 378	20 692	11 308	54.6	9 384	2.65	2.77	686	41	2.0	1.2	2.9
Loma Linda city, San Bernardino County	8 084	7 536	2 883	38.3	4 653	2.71	2.23	548	56	4.6	2.6	5.8
Loma Rica CDP, Yuba County	799	756	650	86.0	106	2.75	2.67	43	15	1.8	0.9	7.0
Lomita city, Los Angeles County	8 295	8 015	3 739	46.7	4 276	2.48	2.49	280	30	1.8	0.6	2.9
Lompoc city, Santa Barbara County	13 621	13 059	6 733	51.6	6 326	2.83	2.94	562	28	2.4	0.8	4.0
London CDP, Tulare County	424	394	169	42.9	225	4.24	5.03	30	-	2.7	-	4.7
Lone Pine CDP, Inyo County	867	709	414	58.4	295	2.30	2.27	158	44	7.2	2.8	12.7
Long Beach city, Los Angeles County	171 632	163 088	66 928	41.0	96 160	2.81	2.74	8 544	761	3.4	2.2	4.2
Loomis town, Placer County	2 273	2 206	1 779	80.6	427	2.85	2.71	67	4	1.3	0.9	3.0
Los Alamitos city, Orange County	4 329	4 246	1 921	45.2	2 325	2.74	2.52	83	7	1.1	0.5	1.6
Los Alamos CDP, Santa Barbara County	488	471	341	72.4	130	2.82	3.15	17	5	1.7	1.2	3.0
Los Altos city, Santa Clara County	10 727	10 462	8 954	85.6	1 508	2.67	2.21	265	35	1.2	0.3	6.2
Los Altos Hills town, Santa Clara County	2 816	2 740	2 572	93.9	168	2.88	2.53	76	14	0.9	0.7	2.9
Los Angeles city, Los Angeles County	1 337 706	1 275 412	491 882	38.6	783 530	2.99	2.73	62 294	4 876	2.9	1.8	3.5
Los Banos city, Merced County	8 049	7 721	5 242	67.9	2 479	3.29	3.40	328	48	1.9	1.3	3.1
Los Gatos town, Santa Clara County	12 367	11 988	7 827	65.3	4 161	2.54	1.92	379	109	1.2	0.5	2.3
Los Molinos CDP, Tehama County	836	734	469	63.9	265	2.56	2.70	102	7	9.4	1.1	21.1
Lost Hills CDP, Kern County	367	346	160	46.2	186	5.51	5.68	21	1	3.1	-	5.6
Lower Lake CDP, Lake County	869	716	546	76.3	170	2.34	2.81	153	71	6.0	6.0	6.1
Loyalton city, Sierra County	347	323	216	66.9	107	2.58	2.56	24	4	2.7	0.9	6.1
Loyola CDP, Santa Clara County	1 298	1 275	1 174	92.1	101	2.73	2.75	23	8	0.5	0.4	1.9
Lucas Valley-Marinwood CDP, Marin County	2 392	2 369	2 034	85.9	335	2.65	2.55	23	9	0.3	0.2	1.2
Lucerne CDP, Lake County	1 814	1 325	928	70.0	397	2.04	2.45	489	293	7.1	4.8	12.2
Lynwood city, Los Angeles County	14 987	14 395	6 785	47.1	7 610	5.09	4.35	592	29	2.6	2.4	2.7
McArthur CDP, Shasta County	168	150	109	72.7	41	2.45	2.39	18	2	5.1	3.5	8.9
McCloud CDP, Siskiyou County	702	581	380	65.4	201	2.20	2.52	121	70	5.5	3.8	8.6
Macdoel CDP, Siskiyou County	44	37	15	40.5	22	3.00	4.32	7	2	7.5	-	12.0
McFarland city, Kern County	2 031	1 990	1 158	58.2	832	4.28	4.32	41	3	0.7	0.3	1.4
McKinleyville CDP, Humboldt County	5 494	5 277	3 444	65.3	1 833	2.65	2.43	217	44	2.1	1.3	3.6
McKittrick CDP, Kern County	61	54	39	72.2	15	2.90	3.13	7	-	8.5	-	25.0
Madera city, Madera County	12 521	11 978	6 310	52.7	5 668	3.38	3.78	543	31	2.6	1.5	3.8
Madera Acres CDP, Madera County	2 188	2 122	1 817	85.6	305	3.55	4.05	66	11	1.6	1.4	2.9
Magalia CDP, Butte County	4 752	4 395	3 620	82.4	775	2.26	2.92	357	75	2.6	2.0	5.4
Malibu city, Los Angeles County	6 126	5 137	3 741	72.8	1 396	2.52	2.03	989	533	5.4	4.0	8.9
Mammoth Lakes town, Mono County	7 960	2 814	1 485	52.8	1 329	2.39	2.51	5 146	4 579	14.6	2.4	25.1
Manhattan Beach city, Los Angeles County	15 034	14 474	9 420	65.1	5 054	2.60	1.85	560	163	1.7	1.0	3.0
Manteca city, San Joaquin County	16 937	16 368	10 305	63.0	6 063	3.06	2.85	569	40	1.9	1.1	3.1
Manton CDP, Tehama County	205	159	127	79.9	32	2.21	2.63	46	29	3.0	2.3	5.9
March AFB CDP, Riverside County	152	115	1	0.9	114	2.00	3.22	37	10	7.3	-	7.3
Maricopa city, Kern County	460	404	285	70.5	119	2.57	3.18	56	9	5.6	4.4	8.5
Marina city, Monterey County	8 537	6 745	3 088	45.8	3 657	2.77	2.80	1 792	22	4.5	6.4	2.9
Marina del Rey CDP, Los Angeles County	6 321	5 315	407	7.7	4 908	1.64	1.53	1 006	261	7.4	0.7	7.9
Mariposa CDP, Mariposa County	754	676	320	47.3	356	1.90	1.99	78	14	6.0	3.3	8.2
Markleeville CDP, Alpine County	173	92	63	68.5	29	2.13	2.17	81	69	11.5	3.1	25.6
Martinez city, Contra Costa County	14 597	14 300	9 837	68.8	4 463	2.53	2.16	297	21	1.0	0.5	2.0
Marysville city, Yuba County	4 999	4 687	1 948	41.6	2 739	2.48	2.49	312	7	4.2	1.5	6.1
Mayflower Village CDP, Los Angeles County	1 915	1 825	1 510	82.7	315	2.73	3.02	90	17	1.3	0.8	3.7
Maywood city, Los Angeles County	6 701	6 469	1 904	29.4	4 565	4.74	4.15	232	9	1.7	1.8	1.6
Meadow Valley CDP, Plumas County	311	263	196	74.5	67	2.21	2.12	48	26	2.2	1.5	4.3
Meadow Vista CDP, Placer County	1 175	1 140	987	86.6	153	2.76	2.40	35	14	0.9	0.5	3.2
Mecca CDP, Riverside County	1 059	1 049	479	45.7	570	5.22	4.89	10	3	0.6	0.4	0.7
Meiners Oaks CDP, Ventura County	1 325	1 288	849	65.9	439	2.89	2.91	37	17	0.8	0.2	1.8
Mendocino CDP, Mendocino County	549	424	265	62.5	159	2.03	1.81	125	93	2.8	1.9	4.2
Mendota city, Fresno County	1 878	1 825	818	44.8	1 007	4.40	4.26	53	2	0.8	-	1.5
Menlo Park city, San Mateo County	12 714	12 387	7 055	57.0	5 332	2.67	2.07	327	107	0.8	0.3	1.5
Mentone CDP, San Bernardino County	2 946	2 757	1 759	63.8	998	2.86	2.62	189	14	4.3	3.6	5.6
Merced city, Merced County	21 532	20 435	9 508	46.5	10 927	2.93	3.18	1 097	42	3.5	1.6	5.1
Mesa CDP, Inyo County	91	85	61	71.8	24	2.33	3.00	6	-	1.2	1.6	-
Mesa Vista CDP, Alpine County	85	72	61	84.7	11	2.62	2.00	13	10	-	-	-
Mettler CDP, Kern County	37	31	17	54.8	14	5.24	4.86	6	-	8.8	5.6	12.5
Middletown CDP, Lake County	427	392	227	57.9	165	2.55	2.58	35	16	2.5	0.9	4.6
Millbrae city, San Mateo County	8 113	7 956	5 092	64.0	2 864	2.71	2.30	157	24	1.2	0.4	2.6
Mill Valley city, Marin County	6 286	6 147	4 026	65.5	2 121	2.39	1.83	139	28	1.0	0.6	1.7
Millville CDP, Shasta County	229	217	191	88.0	26	2.72	3.50	12	3	1.4	0.5	7.1
Milpitas city, Santa Clara County	17 364	17 132	11 953	69.8	5 179	3.49	3.44	232	21	0.9	0.4	2.1
Mineral CDP, Tehama County	450	67	49	73.1	18	2.12	2.17	383	375	9.5	10.9	5.3
Mira Loma CDP, Riverside County	4 684	4 556	3 652	80.2	904	3.79	4.05	128	6	1.4	0.9	3.2
Mira Monte CDP, Ventura County	2 698	2 619	2 118	80.9	501	2.66	2.59	79	19	1.1	0.7	2.7
Mission Canyon CDP, Santa Barbara County	1 115	1 065	831	78.0	234	2.51	2.21	50	18	1.3	0.8	2.9
Mission Hills CDP, Santa Barbara County	1 072	1 049	910	86.7	139	2.91	3.52	23	2	1.2	1.1	2.1
Mission Viejo city, Orange County	32 985	32 449	26 423	81.4	6 026	2.87	2.71	536	90	0.9	0.6	2.3

Table 12. **Housing Occupancy and Tenure: 2000**—Con.

[For information on confidentiality protection, nonsampling error, and definitions, see text]

State County Place	Total housing units	Occupied housing units: Total	Owner occupied: Number	Owner occupied: Percent of occupied housing units	Renter occupied	Average household size: Owner-occupied units	Average household size: Renter-occupied units	Vacant housing units: Total	For seasonal, recreational, or occasional use	Vacancy rate: Available housing	Vacancy rate: Home-owner	Vacancy rate: Rental
PLACE—Con.												
Mi-Wuk Village CDP, Tuolumne County	1 268	601	479	79.7	122	2.39	2.80	667	636	3.2	2.4	6.2
Modesto city, Stanislaus County	67 179	64 959	38 114	58.7	26 845	2.89	2.81	2 220	149	2.1	1.2	3.3
Mohawk Vista CDP, Plumas County	88	55	46	83.6	9	2.30	1.67	33	28	5.2	-	25.0
Mojave CDP, Kern County	1 806	1 408	729	51.8	679	2.68	2.73	398	70	9.0	4.1	13.8
Mokelumne Hill CDP, Calaveras County	362	340	233	68.5	107	2.22	2.40	22	7	2.9	2.1	4.5
Mono Vista CDP, Tuolumne County	1 263	1 113	898	80.7	215	2.69	2.94	150	89	2.7	2.1	5.3
Monrovia city, Los Angeles County	13 957	13 502	6 461	47.9	7 041	2.75	2.68	455	34	1.8	1.0	2.5
Montague city, Siskiyou County	609	560	377	67.3	183	2.50	2.70	49	6	4.3	2.1	8.5
Montara CDP, San Mateo County	1 034	1 010	829	82.1	181	2.81	2.73	24	4	1.0	0.4	3.7
Montclair city, San Bernardino County	9 066	8 800	5 337	60.6	3 463	3.59	3.84	266	12	2.2	1.2	3.6
Montebello city, Los Angeles County	19 416	18 844	8 948	47.5	9 896	3.28	3.28	572	30	1.9	1.0	2.7
Montecito CDP, Santa Barbara County	4 193	3 686	2 868	77.8	818	2.52	2.02	507	337	1.4	0.8	3.3
Monterey city, Monterey County	13 382	12 600	4 853	38.5	7 747	2.29	2.03	782	364	1.8	1.0	2.3
Monterey Park city, Los Angeles County	20 209	19 564	10 567	54.0	8 997	2.97	3.16	645	64	1.9	1.9	1.9
Monte Rio CDP, Sonoma County	807	549	304	55.4	245	2.04	1.97	258	192	4.9	3.5	6.5
Monte Sereno city, Santa Clara County	1 237	1 211	1 141	94.2	70	2.90	2.56	26	3	0.4	0.4	-
Montgomery Creek CDP, Shasta County	51	42	33	78.6	9	2.24	2.44	9	1	4.5	5.7	-
Moorpark city, Ventura County	9 094	8 994	7 385	82.1	1 609	3.43	3.78	100	11	0.7	0.5	1.2
Morada CDP, San Joaquin County	1 395	1 356	1 220	90.0	136	2.71	2.61	39	4	1.5	1.1	4.9
Moraga town, Contra Costa County	5 760	5 662	4 764	84.1	898	2.65	2.29	98	29	0.6	0.4	1.6
Moreno Valley city, Riverside County	41 431	39 225	27 873	71.1	11 352	3.63	3.56	2 206	100	3.7	2.8	5.9
Morgan Hill city, Santa Clara County	11 091	10 846	7 859	72.5	2 987	2.98	3.21	245	33	1.2	0.6	2.6
Morongo Valley CDP, San Bernardino County	960	811	631	77.8	180	2.30	2.60	149	39	4.9	4.0	8.2
Morro Bay city, San Luis Obispo County	6 251	4 986	2 770	55.6	2 216	2.01	2.06	1 265	980	2.6	1.2	4.2
Moss Beach CDP, San Mateo County	771	740	614	83.0	126	2.66	2.52	31	20	0.8	0.8	0.8
Moss Landing CDP, Monterey County	135	125	59	47.2	66	2.63	2.20	10	5	1.6	-	2.9
Mountain Mesa CDP, Kern County	351	295	228	77.3	67	2.19	2.19	56	27	6.3	4.6	11.8
Mountain Ranch CDP, Calaveras County	816	656	552	84.1	104	2.38	2.36	160	119	2.1	2.0	2.8
Mountain View CDP, Contra Costa County	995	959	601	62.7	358	2.57	2.46	36	2	2.3	1.6	3.5
Mountain View city, Santa Clara County	32 432	31 242	12 957	41.5	18 285	2.30	2.21	1 190	294	1.2	0.6	1.6
Mountain View Acres CDP, San Bernardino County	812	776	595	76.7	181	3.10	3.66	36	2	3.1	3.3	2.7
Mount Hebron CDP, Siskiyou County	43	35	22	62.9	13	2.50	2.85	8	2	5.4	-	13.3
Mount Shasta city, Siskiyou County	1 798	1 669	839	50.3	830	2.30	1.98	129	43	3.3	1.6	4.9
Muir Beach CDP, Marin County	144	131	103	78.6	28	2.35	1.75	13	12	0.8	1.0	-
Murphys CDP, Calaveras County	1 094	945	691	73.1	254	2.17	2.21	149	85	2.4	1.7	4.2
Murrieta city, Riverside County	14 921	14 320	11 407	79.7	2 913	3.18	2.70	601	110	2.4	1.7	5.1
Murrieta Hot Springs CDP, Riverside County	1 457	1 340	1 076	80.3	264	1.84	1.88	117	32	3.2	3.7	1.5
Muscoy CDP, San Bernardino County	2 299	2 029	1 184	58.4	845	4.18	4.43	270	10	8.0	7.6	8.5
Myrtletown CDP, Humboldt County	1 827	1 738	1 060	61.0	678	2.41	2.44	89	20	1.8	1.0	3.0
Napa city, Napa County	27 776	26 978	16 362	60.6	10 616	2.59	2.71	798	168	1.3	0.8	1.9
National City city, San Diego County	15 422	15 018	5 250	35.0	9 768	3.63	3.26	404	16	1.7	0.5	2.3
Nebo Center CDP, San Bernardino County	396	349	7	2.0	342	2.71	3.12	47	1	5.4	-	5.5
Needles city, San Bernardino County	2 551	1 940	1 104	56.9	836	2.48	2.49	611	180	10.4	3.7	17.9
Nevada City city, Nevada County	1 415	1 313	794	60.5	519	2.21	2.04	102	42	2.7	0.5	6.0
Newark city, Alameda County	13 150	12 992	9 175	70.6	3 817	3.22	3.37	158	24	0.6	0.4	1.2
Newman city, Stanislaus County	2 176	2 079	1 508	72.5	571	3.40	3.33	97	12	2.3	2.5	2.1
Newport Beach city, Orange County	37 288	33 071	18 408	55.7	14 663	2.30	1.83	4 217	1 994	4.7	1.8	8.0
Newport Coast CDP, Orange County	1 106	1 001	952	95.1	49	2.68	2.37	105	35	3.8	3.5	9.3
Nice CDP, Lake County	1 672	1 142	739	64.7	403	2.05	2.42	530	348	5.2	2.9	9.2
Niland CDP, Imperial County	530	422	287	68.0	135	2.61	2.90	108	28	11.9	2.7	26.6
Nipomo CDP, San Luis Obispo County	4 146	4 035	3 169	78.5	866	3.06	3.37	111	25	1.2	0.6	3.3
Norco city, Riverside County	6 277	6 136	5 051	82.3	1 085	3.20	2.92	141	17	1.2	0.8	3.0
North Auburn CDP, Placer County	4 982	4 817	3 014	62.6	1 803	2.22	2.50	165	19	2.0	1.3	3.3
North Edwards CDP, Kern County	593	472	309	65.5	163	2.73	2.35	121	15	12.1	4.3	23.8
North El Monte CDP, Los Angeles County	1 302	1 270	982	77.3	288	2.85	2.93	32	2	0.9	0.5	2.0
North Fair Oaks CDP, San Mateo County	4 059	3 997	2 051	51.3	1 946	3.33	4.31	62	7	0.7	0.4	1.1
North Highlands CDP, Sacramento County	16 149	15 389	7 574	49.2	7 815	2.72	2.94	760	46	3.5	1.6	5.2
North Lakeport CDP, Lake County	1 572	1 205	836	69.4	369	2.35	2.34	367	235	7.1	3.8	13.8
North Woodbridge CDP, San Joaquin County	498	492	470	95.5	22	2.69	2.59	6	4	0.2	0.2	-
Norwalk city, Los Angeles County	27 554	26 887	17 703	65.8	9 184	3.85	3.67	667	40	1.6	1.4	2.0
Novato city, Marin County	18 994	18 524	12 515	67.6	6 009	2.50	2.56	470	51	1.4	0.9	2.5
Nuevo CDP, Riverside County	1 379	1 302	1 079	82.9	223	3.07	3.57	77	8	1.6	1.4	2.6
Oakdale city, Stanislaus County	5 805	5 610	3 326	59.3	2 284	2.70	2.78	195	16	2.1	1.5	3.0
Oakhurst CDP, Madera County	1 380	1 250	714	57.1	536	2.15	2.30	130	42	3.1	2.7	3.6
Oakland city, Alameda County	157 508	150 790	62 489	41.4	88 301	2.76	2.49	6 718	395	2.0	1.0	2.7
Oakley city, Contra Costa County	7 946	7 832	6 662	85.1	1 170	3.26	3.27	114	19	0.7	0.6	1.3
Oak Park CDP, Ventura County	754	747	695	93.0	52	3.09	3.37	7	2	0.7	0.4	3.7
Oak View CDP, Ventura County	1 466	1 430	1 054	73.7	376	2.93	2.96	36	12	1.0	0.8	1.8
Occidental CDP, Sonoma County	632	524	386	73.7	138	2.44	2.28	108	74	1.7	1.3	2.8
Oceano CDP, San Luis Obispo County	2 762	2 447	1 318	53.9	1 129	2.74	3.22	315	210	2.2	1.6	2.9
Oceanside city, San Diego County	59 581	56 488	35 062	62.1	21 426	2.82	2.85	3 093	1 451	1.9	1.0	3.2
Ocotillo CDP, Imperial County	253	145	105	72.4	40	1.87	2.50	108	67	8.2	7.9	9.1
Oildale CDP, Kern County	11 952	10 983	5 564	50.7	5 419	2.45	2.62	969	31	4.9	3.3	6.5
Ojai city, Ventura County	3 229	3 088	1 802	58.4	1 286	2.64	2.26	141	39	1.9	1.0	3.2
Olancha CDP, Inyo County	62	50	32	64.0	18	2.31	3.33	12	6	-	-	-
Olivehurst CDP, Yuba County	3 732	3 474	2 280	65.6	1 194	3.07	3.36	258	7	3.7	1.9	6.8
Ontario city, San Bernardino County	45 182	43 525	25 063	57.6	18 462	3.64	3.55	1 657	71	2.3	1.6	3.3
Onyx CDP, Kern County	281	197	152	77.2	45	2.35	2.64	84	31	8.4	4.4	19.6
Opal Cliffs CDP, Santa Cruz County	3 169	2 843	1 526	53.7	1 317	2.25	2.22	326	219	2.4	1.7	3.3
Orange city, Orange County	41 904	40 930	25 637	62.6	15 293	2.91	3.20	974	89	1.5	1.1	2.0
Orange Cove city, Fresno County	1 767	1 694	763	45.0	931	4.52	4.59	73	2	2.0	0.1	3.4
Orangevale CDP, Sacramento County	10 098	9 856	7 011	71.1	2 845	2.74	2.50	242	22	1.6	0.8	3.7
Orcutt CDP, Santa Barbara County	10 640	10 420	8 671	83.2	1 749	2.72	2.87	220	31	1.1	0.9	2.1
Orinda city, Contra Costa County	6 744	6 596	6 042	91.6	554	2.70	2.25	148	26	0.7	0.6	1.9
Orland city, Glenn County	2 309	2 190	1 312	59.9	878	2.91	2.78	119	10	3.0	1.9	4.5
Orosi CDP, Tulare County	1 741	1 678	1 041	62.0	637	4.29	4.48	63	4	2.3	0.3	5.5

Table 12. **Housing Occupancy and Tenure: 2000**—Con.

[For information on confidentiality protection, nonsampling error, and definitions, see text]

State County Place	Total housing units	Occupied housing units: Total	Owner occupied: Number	Owner occupied: Percent of occupied housing units	Renter occupied	Average household size: Owner-occupied units	Average household size: Renter-occupied units	Vacant housing units: Total	For seasonal, recreational, or occasional use	Vacancy rate: Available housing	Vacancy rate: Home-owner	Vacancy rate: Rental
PLACE—Con.												
Oroville city, Butte County	5 419	4 881	2 082	42.7	2 799	2.40	2.57	538	24	7.9	3.7	10.7
Oroville East CDP, Butte County	4 078	3 709	3 226	87.0	483	2.30	2.57	369	102	3.6	2.3	11.7
Oxnard city, Ventura County	45 166	43 576	24 987	57.3	18 589	3.79	3.94	1 590	709	1.4	1.0	1.8
Pacheco CDP, Contra Costa County	1 620	1 563	1 249	79.9	314	2.24	2.45	57	10	2.1	1.5	4.3
Pacifica city, San Mateo County	14 245	13 994	9 601	68.6	4 393	2.88	2.41	251	39	0.8	0.2	1.9
Pacific Grove city, Monterey County	8 032	7 316	3 607	49.3	3 709	2.25	1.95	716	458	1.9	1.0	2.6
Pajaro CDP, Monterey County	667	634	171	27.0	463	4.01	5.75	33	3	0.5	0.6	0.4
Palermo CDP, Butte County	2 165	1 989	1 542	77.5	447	2.81	3.07	176	24	3.5	1.1	11.1
Palmdale city, Los Angeles County	37 096	34 285	24 346	71.0	9 939	3.43	3.33	2 811	111	5.1	3.1	9.6
Palm Desert city, Riverside County	28 021	19 184	12 827	66.9	6 357	2.12	2.16	8 837	6 445	4.4	2.3	8.3
Palm Springs city, Riverside County	30 823	20 516	12 480	60.8	8 036	2.03	2.09	10 307	7 240	6.4	3.2	11.0
Palo Alto city, Santa Clara County	26 048	25 216	14 420	57.2	10 796	2.55	1.96	832	218	1.2	0.6	2.0
Palo Cedro CDP, Shasta County	447	436	377	86.5	59	2.82	3.03	11	1	1.1	0.8	3.3
Palos Verdes Estates city, Los Angeles County	5 202	4 993	4 519	90.5	474	2.70	2.39	209	39	1.3	0.9	5.2
Palo Verde CDP, Imperial County	218	130	98	75.4	32	1.84	1.75	88	58	8.5	7.5	11.1
Paradise town, Butte County	12 374	11 591	8 215	70.9	3 376	2.23	2.21	783	94	3.6	2.5	6.2
Paramount city, Los Angeles County	14 591	13 972	5 999	42.9	7 973	3.91	3.95	619	31	3.2	3.4	3.1
Parksdale CDP, Madera County	628	594	417	70.2	177	4.53	4.53	34	3	2.1	0.7	5.3
Parkway-South Sacramento CDP, Sacramento County	11 779	11 197	5 152	46.0	6 045	2.91	3.48	582	11	3.3	1.5	4.7
Parkwood CDP, Madera County	580	559	336	60.1	223	3.84	3.61	21	-	2.3	2.0	2.6
Parlier city, Fresno County	2 644	2 446	1 424	58.2	1 022	4.61	4.38	198	13	2.2	0.6	4.2
Pasadena city, Los Angeles County	54 132	51 844	23 725	45.8	28 119	2.64	2.41	2 288	332	2.2	1.4	2.9
Patterson city, Stanislaus County	3 262	3 146	2 187	69.5	959	3.49	3.91	116	19	1.7	1.3	2.4
Paxton CDP, Plumas County	13	9	1	11.1	8	1.00	2.50	4	-	30.8	-	33.3
Pearsonville CDP, Inyo County	22	12	5	41.7	7	1.80	2.57	10	-	-	-	-
Pedley CDP, Riverside County	3 289	3 180	2 555	80.3	625	3.46	3.56	109	4	2.2	1.4	5.3
Penn Valley CDP, Nevada County	561	530	444	83.8	86	2.60	2.71	31	5	3.5	1.8	11.3
Perris city, Riverside County	10 553	9 652	6 577	68.1	3 075	3.79	3.58	901	108	5.0	4.0	7.2
Petaluma city, Sonoma County	20 304	19 932	13 964	70.1	5 968	2.75	2.59	372	51	0.9	0.5	1.7
Phoenix Lake-Cedar Ridge CDP, Tuolumne County	2 473	2 044	1 749	85.6	295	2.47	2.72	429	324	2.2	1.9	4.5
Pico Rivera city, Los Angeles County	16 807	16 468	11 587	70.4	4 881	3.90	3.67	339	7	1.3	0.9	2.3
Piedmont city, Alameda County	3 859	3 804	3 449	90.7	355	2.90	2.66	55	13	0.4	0.2	2.5
Pine Hills CDP, Humboldt County	1 253	1 199	903	75.3	296	2.64	2.42	54	3	1.9	1.3	3.6
Pine Mountain Club CDP, Kern County	1 737	668	561	84.0	107	2.34	2.71	1 069	972	10.3	11.1	6.1
Pine Valley CDP, San Diego County	653	559	469	83.9	90	2.71	2.58	94	77	1.9	1.7	3.2
Pinole city, Contra Costa County	6 828	6 743	5 040	74.7	1 703	2.85	2.62	85	8	0.7	0.4	1.6
Piru CDP, Ventura County	328	308	196	63.6	112	3.67	4.26	20	2	3.1	2.0	5.1
Pismo Beach city, San Luis Obispo County	5 496	4 230	2 652	62.7	1 578	2.03	2.00	1 266	1 041	3.5	1.2	7.2
Pittsburg city, Contra Costa County	18 300	17 741	11 149	62.8	6 592	3.24	3.05	559	30	2.0	0.9	3.8
Pixley CDP, Tulare County	723	651	407	62.5	244	3.84	4.15	72	20	4.3	3.1	6.2
Placentia city, Orange County	15 326	15 037	10 374	69.0	4 663	2.92	3.40	289	27	1.2	0.6	2.3
Placerville city, El Dorado County	4 242	4 001	2 143	53.6	1 858	2.34	2.34	241	37	2.9	1.8	4.1
Planada CDP, Merced County	1 043	1 007	648	64.3	359	3.99	4.33	36	1	1.2	0.3	2.7
Pleasant Hill city, Contra Costa County	14 034	13 753	8 727	63.5	5 026	2.53	2.05	281	65	0.8	0.5	1.4
Pleasanton city, Alameda County	23 968	23 311	17 099	73.4	6 212	2.87	2.30	657	169	1.2	0.5	3.2
Plumas Eureka CDP, Plumas County	445	167	145	86.8	22	1.86	2.32	278	258	5.1	4.0	12.0
Plymouth city, Amador County	457	392	253	64.5	139	2.41	2.66	65	34	5.5	1.9	11.5
Point Arena city, Mendocino County	218	191	74	38.7	117	2.39	2.54	27	12	3.5	6.3	1.7
Point Reyes Station CDP, Marin County	373	352	225	63.9	127	2.38	2.11	21	13	1.1	0.4	2.3
Pollock Pines CDP, El Dorado County	2 206	1 916	1 424	74.3	492	2.45	2.52	290	158	4.7	2.1	11.4
Pomona city, Los Angeles County	39 598	37 855	21 695	57.3	16 160	3.86	3.76	1 743	81	2.6	2.2	3.2
Poplar-Cotton Center CDP, Tulare County	367	349	197	56.4	152	4.18	4.39	18	1	2.5	-	5.6
Port Costa CDP, Contra Costa County	115	108	65	60.2	43	2.28	1.95	7	-	2.7	-	6.5
Porterville city, Tulare County	12 691	11 884	6 698	56.4	5 186	3.19	3.20	807	48	4.4	2.0	7.2
Port Hueneme city, Ventura County	7 908	7 268	3 568	49.1	3 700	2.80	2.92	640	234	2.1	1.1	3.0
Portola city, Plumas County	1 008	899	489	54.4	410	2.52	2.38	109	14	5.7	3.7	7.9
Portola Hills CDP, Orange County	2 181	2 164	2 005	92.7	159	2.98	2.57	17	1	0.5	0.4	0.6
Portola Valley town, San Mateo County	1 772	1 700	1 443	84.9	257	2.75	1.67	72	22	1.2	0.2	6.2
Poway city, San Diego County	15 714	15 467	12 021	77.7	3 446	3.12	2.95	247	34	0.7	0.3	2.1
Prattville CDP, Plumas County	97	17	12	70.6	5	1.75	1.40	80	77	5.6	7.7	-
Prunedale CDP, Monterey County	5 591	5 440	4 432	81.5	1 008	2.97	3.18	151	18	1.0	0.5	3.2
Quail Valley CDP, Riverside County	539	484	338	69.8	146	3.44	3.27	55	4	2.8	2.9	2.7
Quartz Hill CDP, Los Angeles County	3 644	3 450	2 536	73.5	914	2.88	2.82	194	12	3.5	1.3	9.2
Quincy CDP, Plumas County	899	858	434	50.6	424	2.27	1.98	41	12	1.4	-	2.8
Rail Road Flat CDP, Calaveras County	326	240	175	72.9	65	2.22	2.46	86	56	6.3	1.1	17.7
Rainbow CDP, San Diego County	780	739	549	74.3	190	2.56	3.24	41	12	1.2	1.1	1.6
Raisin City CDP, Fresno County	46	42	25	59.5	17	3.60	4.41	4	-	4.5	7.4	-
Ramona CDP, San Diego County	5 131	5 021	2 976	59.3	2 045	3.04	3.19	110	9	1.1	0.5	2.0
Rancho Calaveras CDP, Calaveras County	1 561	1 470	1 337	91.0	133	2.81	3.13	91	31	2.2	2.1	2.9
Rancho Cordova CDP, Sacramento County	21 584	20 407	10 056	49.3	10 351	2.60	2.75	1 177	39	3.0	2.2	3.8
Rancho Cucamonga city, San Bernardino County	42 134	40 863	28 702	70.2	12 161	3.20	2.66	1 271	62	2.1	1.2	4.1
Rancho Mirage city, Riverside County	11 816	6 813	5 654	83.0	1 159	1.91	1.97	5 003	3 079	5.7	4.8	10.2
Rancho Murieta CDP, Sacramento County	1 857	1 783	1 653	92.7	130	2.35	2.43	74	13	2.6	2.4	5.1
Rancho Palos Verdes city, Los Angeles County	15 709	15 256	12 456	81.6	2 800	2.67	2.65	453	116	1.4	0.8	3.7
Rancho San Diego CDP, San Diego County	7 231	7 083	5 431	76.7	1 652	2.90	2.64	148	21	1.2	0.7	2.8
Rancho Santa Fe CDP, San Diego County	1 339	1 204	1 055	87.6	149	2.75	2.34	135	78	2.5	2.3	3.9
Rancho Santa Margarita city, Orange County	16 515	16 253	12 723	78.3	3 530	3.06	2.35	262	29	1.0	0.5	3.0
Rancho Tehama Reserve CDP, Tehama County	731	534	462	86.5	72	2.60	2.88	197	84	5.0	4.9	5.3
Randsburg CDP, Kern County	109	49	39	79.6	10	1.54	1.70	60	7	21.0	25.0	-
Red Bluff city, Tehama County	5 567	5 109	2 479	48.5	2 630	2.46	2.48	458	24	5.7	2.7	8.4
Redding city, Shasta County	33 802	32 103	18 200	56.7	13 903	2.47	2.41	1 699	167	3.1	1.9	4.6
Redlands city, San Bernardino County	24 790	23 593	14 259	60.4	9 334	2.71	2.46	1 197	90	3.3	2.2	5.0
Redondo Beach city, Los Angeles County	29 543	28 566	14 140	49.5	14 426	2.37	2.05	977	187	1.9	1.2	2.6
Redway CDP, Humboldt County	641	543	332	61.1	211	2.20	2.18	98	74	1.3	0.9	1.9
Redwood City city, San Mateo County	28 921	28 060	14 861	53.0	13 199	2.61	2.63	861	227	1.3	0.4	2.3

Table 12. **Housing Occupancy and Tenure: 2000**—Con.

[For information on confidentiality protection, nonsampling error, and definitions, see text]

State County Place	Total housing units	Occupied housing units: Total	Owner occupied: Number	Owner occupied: Percent of occupied housing units	Renter occupied	Average household size: Owner-occupied units	Average household size: Renter-occupied units	Vacant housing units: Total	For seasonal, recreational, or occasional use	Vacancy rate: Available housing	Vacancy rate: Home-owner	Vacancy rate: Rental
PLACE—Con.												
Reedley city, Fresno County	5 972	5 761	3 527	61.2	2 234	3.45	3.66	211	25	2.0	1.2	3.2
Rialto city, San Bernardino County	26 045	24 659	16 865	68.4	7 794	3.74	3.59	1 386	30	3.8	2.9	5.6
Richgrove CDP, Tulare County	586	561	301	53.7	260	4.71	5.02	25	1	2.8	0.3	5.5
Richmond city, Contra Costa County	36 044	34 625	18 463	53.3	16 162	2.87	2.76	1 419	116	2.1	1.2	3.1
Ridgecrest city, Kern County	11 309	9 826	6 191	63.0	3 635	2.52	2.47	1 483	70	9.1	2.8	18.2
Ridgemark CDP, San Benito County	1 159	1 110	962	86.7	148	2.47	2.48	49	17	0.6	0.6	0.7
Rio Dell city, Humboldt County	1 434	1 221	708	58.0	513	2.60	2.58	213	10	9.7	8.2	11.7
Rio del Mar CDP, Santa Cruz County	5 022	4 008	2 930	73.1	1 078	2.31	2.24	1 014	890	1.8	0.6	4.8
Rio Linda CDP, Sacramento County	3 596	3 461	2 567	74.2	894	2.97	3.11	135	7	1.9	1.4	3.4
Rio Vista city, Solano County	1 974	1 881	1 350	71.8	531	2.37	2.59	93	10	2.7	1.8	4.8
Ripon city, San Joaquin County	3 446	3 368	2 398	71.2	970	3.07	2.77	78	5	1.2	1.1	1.6
Riverbank city, Stanislaus County	4 698	4 544	3 397	74.8	1 147	3.44	3.50	154	7	1.8	1.0	4.0
Riverdale CDP, Fresno County	773	728	453	62.2	275	3.26	3.37	45	-	4.0	2.8	5.8
Riverdale Park CDP, Stanislaus County	316	289	201	69.6	88	3.64	3.89	27	3	4.0	1.0	10.2
Riverside city, Riverside County	85 974	82 005	46 455	56.6	35 550	3.18	2.81	3 969	245	3.1	1.9	4.8
Rocklin city, Placer County	14 421	13 258	9 638	72.7	3 620	2.88	2.35	1 163	37	6.4	1.7	17.1
Rodeo CDP, Contra Costa County	2 984	2 882	1 898	65.9	984	3.04	2.94	102	5	1.8	1.2	2.9
Rohnert Park city, Sonoma County	15 808	15 503	9 054	58.4	6 449	2.83	2.40	305	62	1.2	0.5	2.2
Rolling Hills city, Los Angeles County	682	645	615	95.3	30	2.90	2.83	37	12	1.1	1.1	-
Rolling Hills Estates city, Los Angeles County	2 880	2 806	2 555	91.1	251	2.70	3.01	74	14	1.0	0.7	3.5
Rollingwood CDP, Contra Costa County	757	734	563	76.7	171	3.92	3.99	23	1	1.6	1.2	2.8
Romoland CDP, Riverside County	867	785	528	67.3	257	3.47	3.61	82	6	4.3	3.1	6.5
Rosamond CDP, Kern County	5 597	4 988	3 440	69.0	1 548	2.98	2.66	609	32	7.7	2.7	17.3
Rosedale CDP, Kern County	2 776	2 566	2 332	90.9	234	3.26	3.47	210	28	1.8	0.6	12.7
Roseland CDP, Sonoma County	1 887	1 847	958	51.9	889	2.97	3.79	40	3	1.2	0.9	1.4
Rosemead city, Los Angeles County	14 345	13 913	6 783	48.8	7 130	3.67	3.92	432	24	1.6	1.0	2.2
Rosemont CDP, Sacramento County	8 584	8 380	4 679	55.8	3 701	2.69	2.63	204	13	1.5	0.8	2.4
Roseville city, Placer County	31 925	30 783	21 396	69.5	9 387	2.67	2.34	1 142	115	2.3	1.3	4.5
Ross town, Marin County	805	761	663	87.1	98	2.97	2.72	44	11	1.2	0.5	5.8
Rossmoor CDP, Orange County	3 761	3 715	3 319	89.3	396	2.80	2.55	46	8	0.3	0.2	1.7
Round Mountain CDP, Shasta County	61	57	44	77.2	13	2.11	2.23	4	-	5.0	2.2	13.3
Round Valley CDP, Inyo County	155	115	46	40.0	69	2.39	2.43	40	12	13.5	8.0	16.9
Rowland Heights CDP, Los Angeles County	14 543	14 175	9 328	65.8	4 847	3.47	3.30	368	56	1.6	0.9	2.9
Rubidoux CDP, Riverside County	8 497	7 991	5 405	67.6	2 586	3.58	3.65	506	13	3.2	1.9	5.6
Running Springs CDP, San Bernardino County	3 686	1 903	1 438	75.6	465	2.59	2.68	1 783	1 627	4.5	5.0	2.7
Sacramento city, Sacramento County	163 957	154 581	77 514	50.1	77 067	2.65	2.50	9 376	629	3.7	2.0	5.4
St. Helena city, Napa County	2 707	2 380	1 332	56.0	1 048	2.38	2.60	327	114	5.8	6.9	4.4
Salida CDP, Stanislaus County	3 740	3 617	3 146	87.0	471	3.42	3.58	123	5	2.0	1.8	3.1
Salinas city, Monterey County	39 659	38 298	19 206	50.1	19 092	3.65	3.67	1 361	88	2.4	1.0	3.8
Salton City CDP, Imperial County	730	416	343	82.5	73	2.25	2.81	314	235	5.5	5.5	5.2
Salton Sea Beach CDP, Imperial County	384	200	161	80.5	39	1.80	2.62	184	103	7.4	7.5	7.1
San Andreas CDP, Calaveras County	1 167	1 097	617	56.2	480	2.21	2.28	70	8	3.6	1.9	5.7
San Anselmo town, Marin County	5 408	5 267	3 516	66.8	1 751	2.51	1.89	141	31	0.8	0.3	1.9
San Antonio Heights CDP, San Bernardino County	1 121	1 081	923	85.4	158	2.89	2.75	40	6	1.1	1.2	0.6
San Ardo CDP, Monterey County	167	157	65	41.4	92	2.88	3.41	10	2	2.5	-	4.2
San Bernardino city, San Bernardino County	63 535	56 330	29 536	52.4	26 794	3.25	3.12	7 205	128	7.8	6.1	9.7
San Bruno city, San Mateo County	14 980	14 677	9 252	63.0	5 425	2.76	2.66	303	81	0.9	0.4	1.7
San Buenaventura (Ventura) city, Ventura County	39 803	38 524	22 596	58.7	15 928	2.62	2.46	1 279	347	1.7	0.8	2.8
San Carlos city, San Mateo County	11 691	11 455	8 331	72.7	3 124	2.55	2.02	236	36	0.8	0.3	2.0
San Clemente city, Orange County	20 653	19 395	12 101	62.4	7 294	2.59	2.51	1 258	769	1.5	0.9	2.5
Sand City city, Monterey County	87	80	29	36.3	51	2.41	2.49	7	-	5.9	3.3	7.3
San Diego city, San Diego County	469 689	450 691	223 280	49.5	227 411	2.71	2.52	18 998	5 093	2.0	0.8	3.2
San Diego Country Estates CDP, San Diego County	3 102	2 992	2 814	94.1	178	3.08	3.28	110	50	1.1	1.1	1.7
San Dimas city, Los Angeles County	12 503	12 163	8 967	73.7	3 196	2.87	2.51	340	46	1.5	1.0	2.6
San Fernando city, Los Angeles County	5 932	5 774	3 115	53.9	2 659	4.18	3.95	158	8	1.6	1.5	1.8
San Francisco city, San Francisco County	346 527	329 700	115 391	35.0	214 309	2.73	2.06	16 827	3 762	1.9	0.8	2.5
San Gabriel city, Los Angeles County	12 909	12 587	5 988	47.6	6 599	3.15	3.06	322	44	1.4	0.9	1.8
Sanger city, Fresno County	5 420	5 220	3 000	57.5	2 220	3.51	3.72	200	10	2.0	1.3	2.8
San Geronimo CDP, Marin County	176	174	136	78.2	38	2.52	2.29	2	1	-	-	-
San Jacinto city, Riverside County	9 476	8 314	5 905	71.0	2 409	2.73	3.09	1 162	209	8.0	4.3	15.9
San Joaquin city, Fresno County	735	702	347	49.4	355	4.95	4.37	33	4	1.8	2.5	1.1
San Joaquin Hills CDP, Orange County	1 479	1 376	779	56.6	597	2.56	1.62	103	29	4.2	0.6	8.6
San Jose city, Santa Clara County	281 841	276 598	170 950	61.8	105 648	3.22	3.16	5 243	818	0.9	0.4	1.8
San Juan Bautista city, San Benito County	615	567	304	53.6	263	2.56	2.93	48	8	3.7	3.5	4.0
San Juan Capistrano city, Orange County	11 320	10 930	8 624	78.9	2 306	2.91	3.60	390	72	2.1	1.0	6.1
San Leandro city, Alameda County	31 334	30 642	18 569	60.6	12 073	2.70	2.36	692	86	1.2	0.6	2.2
San Lorenzo CDP, Alameda County	7 609	7 500	5 942	79.2	1 558	2.91	2.96	109	4	0.8	0.5	2.0
San Lucas CDP, Monterey County	97	90	48	53.3	42	4.00	5.40	7	-	-	-	-
San Luis Obispo city, San Luis Obispo County	19 306	18 639	7 805	41.9	10 834	2.35	2.22	667	123	1.8	1.1	2.3
San Marcos city, San Diego County	18 862	18 111	11 957	66.0	6 154	2.83	3.40	751	62	2.0	1.4	3.3
San Marino city, Los Angeles County	4 437	4 266	3 909	91.6	357	3.01	3.28	171	33	1.3	1.2	1.9
San Martin CDP, Santa Clara County	1 254	1 210	841	69.5	369	3.33	3.68	44	3	1.7	0.8	3.7
San Mateo city, San Mateo County	38 249	37 338	20 119	53.9	17 219	2.53	2.34	911	238	1.0	0.5	1.6
San Miguel CDP, San Luis Obispo County	503	468	233	49.8	235	3.00	3.07	35	5	3.1	0.9	5.2
San Pablo city, Contra Costa County	9 340	9 051	4 442	49.1	4 609	3.40	3.18	289	38	1.5	0.9	2.1
San Rafael city, Marin County	22 948	22 371	12 025	53.8	10 346	2.31	2.53	577	111	1.3	0.9	1.7
San Ramon city, Contra Costa County	17 552	16 944	12 088	71.3	4 856	2.84	2.12	608	126	1.3	0.4	3.5
Santa Ana city, Orange County	74 588	73 002	36 005	49.3	36 997	4.54	4.57	1 586	102	1.3	0.8	1.9
Santa Barbara city, Santa Barbara County	37 076	35 605	14 957	42.0	20 648	2.51	2.43	1 471	525	1.6	0.7	2.3
Santa Clara city, Santa Clara County	39 630	38 526	17 763	46.1	20 763	2.69	2.49	1 104	219	1.2	0.4	1.8
Santa Clarita city, Los Angeles County	52 442	50 787	37 959	74.7	12 828	3.00	2.78	1 655	101	2.1	1.2	4.8
Santa Cruz city, Santa Cruz County	21 504	20 442	9 528	46.6	10 914	2.51	2.39	1 062	508	1.1	0.7	1.4
Santa Fe Springs city, Los Angeles County	4 933	4 834	3 040	62.9	1 794	3.50	3.10	99	1	1.3	0.3	3.0
Santa Maria city, Santa Barbara County	22 847	22 146	12 389	55.9	9 757	3.18	3.68	701	56	1.9	0.9	3.1

Table 12. **Housing Occupancy and Tenure: 2000**—Con.

[For information on confidentiality protection, nonsampling error, and definitions, see text]

State County Place	Total housing units	Occupied housing units: Total	Occupied housing units: Owner occupied: Number	Occupied housing units: Owner occupied: Percent of occupied housing units	Occupied housing units: Renter occupied	Occupied housing units: Average household size: Owner-occupied units	Occupied housing units: Average household size: Renter-occupied units	Vacant housing units: Total	Vacant housing units: For seasonal, recreational, or occasional use	Vacant housing units: Vacancy rate: Available housing	Vacant housing units: Vacancy rate: Home-owner	Vacant housing units: Vacancy rate: Rental
PLACE—Con.												
Santa Monica city, Los Angeles County	47 863	44 497	13 277	29.8	31 220	2.24	1.66	3 366	767	3.4	1.4	4.3
Santa Paula city, Ventura County	8 341	8 136	4 693	57.7	3 443	3.29	3.75	205	19	1.2	0.5	2.2
Santa Rosa city, Sonoma County	57 578	56 036	32 798	58.5	23 238	2.56	2.57	1 542	273	1.3	0.7	2.1
Santa Venetia CDP, Marin County	1 667	1 646	1 238	75.2	408	2.43	2.56	21	3	0.6	0.2	1.9
Santa Ynez CDP, Santa Barbara County	1 670	1 627	1 335	82.1	292	2.77	2.85	43	19	0.6	0.2	2.3
Santee city, San Diego County	18 833	18 470	13 120	71.0	5 350	2.80	2.84	363	36	1.0	0.5	2.2
Saratoga city, Santa Clara County	10 649	10 450	9 406	90.0	1 044	2.88	2.37	199	35	0.6	0.3	3.4
Sausalito city, Marin County	4 511	4 254	2 088	49.1	2 166	1.86	1.59	257	106	1.8	0.6	3.0
Scotts Valley city, Santa Cruz County	4 423	4 273	3 199	74.9	1 074	2.66	2.27	150	52	1.4	0.7	3.4
Seal Beach city, Orange County	14 267	13 048	9 975	76.4	3 073	1.80	1.94	1 219	457	2.8	2.2	4.6
Searles Valley CDP, San Bernardino County	1 051	738	493	66.8	245	2.56	2.54	313	21	13.7	7.3	24.1
Seaside city, Monterey County	11 005	9 833	4 323	44.0	5 510	2.99	3.39	1 172	27	2.1	2.9	1.5
Sebastopol city, Sonoma County	3 321	3 250	1 818	55.9	1 432	2.50	2.11	71	12	1.1	0.5	1.9
Sedco Hills CDP, Riverside County	1 123	1 036	689	66.5	347	2.77	3.37	87	12	3.0	2.7	3.6
Seeley CDP, Imperial County	460	438	281	64.2	157	3.58	3.94	22	4	2.0	0.7	4.3
Selma city, Fresno County	5 815	5 596	3 476	62.1	2 120	3.31	3.68	219	7	2.4	1.1	4.5
Seven Trees CDP, Santa Clara County	415	403	292	72.5	111	4.11	4.20	12	1	1.7	0.7	4.3
Shackelford CDP, Stanislaus County	1 454	1 363	612	44.9	751	3.81	3.78	91	1	2.0	1.4	2.5
Shafter city, Kern County	3 624	3 293	2 001	60.8	1 292	3.67	3.67	331	7	5.5	2.5	9.9
Shandon CDP, San Luis Obispo County	286	267	185	69.3	82	3.58	3.85	19	-	4.6	4.1	5.7
Shasta Lake city, Shasta County	3 732	3 391	2 176	64.2	1 215	2.56	2.79	341	22	4.6	3.4	6.8
Shaver Lake CDP, Fresno County	1 845	303	246	81.2	57	2.36	2.19	1 542	1 397	12.4	10.9	18.6
Shingle Springs CDP, El Dorado County	969	951	626	65.8	325	2.90	2.48	18	2	0.8	0.9	0.6
Shingletown CDP, Shasta County	1 148	913	765	83.8	148	2.38	2.72	235	150	5.6	4.1	12.4
Shoshone CDP, Inyo County	34	26	14	53.8	12	1.86	2.17	8	2	7.1	-	14.3
Sierra Madre city, Los Angeles County	4 923	4 756	2 976	62.6	1 780	2.42	1.82	167	28	1.1	0.6	2.0
Signal Hill city, Los Angeles County	3 797	3 621	1 702	47.0	1 919	2.27	2.82	176	18	2.7	1.7	3.5
Simi Valley city, Ventura County	37 272	36 421	28 270	77.6	8 151	3.09	2.85	851	50	1.6	0.9	3.8
Solana Beach city, San Diego County	6 456	5 754	3 615	62.8	2 139	2.27	2.21	702	466	2.8	1.2	5.5
Soledad city, Monterey County	2 534	2 472	1 535	62.1	937	4.46	4.66	62	5	1.4	0.6	2.6
Solvang city, Santa Barbara County	2 288	2 185	1 381	63.2	804	2.34	2.41	103	38	1.7	1.5	2.1
Sonoma city, Sonoma County	4 671	4 373	2 706	61.9	1 667	2.15	1.93	298	128	2.5	1.8	3.7
Sonora city, Tuolumne County	2 197	2 051	816	39.8	1 235	2.17	1.99	146	28	3.0	2.2	3.6
Soquel CDP, Santa Cruz County	2 103	2 043	1 362	66.7	681	2.36	2.69	60	28	0.6	0.3	1.3
Soulsbyville CDP, Tuolumne County	725	674	519	77.0	155	2.51	2.75	51	27	2.6	2.6	2.5
South Dos Palos CDP, Merced County	365	342	157	45.9	185	3.89	4.18	23	1	2.6	3.1	2.1
South El Monte city, Los Angeles County	4 724	4 620	2 264	49.0	2 356	4.23	4.90	104	6	1.0	0.4	1.6
South Gate city, Los Angeles County	24 269	23 213	10 879	46.9	12 334	4.42	3.90	1 056	361	1.9	2.1	1.7
South Lake Tahoe city, El Dorado County	14 005	9 410	4 056	43.1	5 354	2.43	2.55	4 595	3 677	5.7	2.0	8.3
South Oroville CDP, Butte County	2 731	2 491	1 631	65.5	860	2.77	3.60	240	11	6.0	2.8	11.5
South Pasadena city, Los Angeles County	10 850	10 477	4 625	44.1	5 852	2.75	1.95	373	47	1.5	0.8	2.1
South San Francisco city, San Mateo County	20 138	19 677	12 303	62.5	7 374	3.02	3.11	461	53	0.9	0.7	1.3
South San Gabriel CDP, Los Angeles County	2 166	2 091	1 507	72.1	584	3.48	3.64	75	4	1.8	1.7	2.2
South San Jose Hills CDP, Los Angeles County	4 059	3 984	3 276	82.2	708	4.97	5.53	75	2	1.4	1.2	1.9
South Taft CDP, Kern County	724	629	352	56.0	277	2.82	3.27	95	1	5.6	3.3	8.3
South Whittier CDP, Los Angeles County	15 008	14 673	9 495	64.7	5 178	3.68	3.87	335	18	1.2	1.0	1.7
South Woodbridge CDP, San Joaquin County	914	891	637	71.5	254	3.00	3.50	23	3	1.3	0.6	3.1
South Yuba City CDP, Sutter County	4 144	4 026	3 347	83.1	679	3.10	3.27	118	8	1.8	1.5	3.3
Spreckels CDP, Monterey County	176	171	123	71.9	48	2.91	2.65	5	-	2.3	1.6	4.0
Spring Garden CDP, Plumas County	26	23	21	91.3	2	2.38	2.50	3	2	-	-	-
Spring Valley CDP, San Diego County	9 291	9 129	5 867	64.3	3 262	2.82	3.05	162	7	1.0	0.6	1.7
Springville CDP, Tulare County	613	544	282	51.8	262	2.20	1.87	69	20	7.2	3.4	10.9
Squaw Valley CDP, Fresno County	1 160	1 025	875	85.4	150	2.61	2.73	135	65	3.4	2.9	6.3
Squirrel Mountain Valley CDP, Kern County	243	218	201	92.2	17	2.28	2.29	25	15	2.2	2.0	5.6
Stallion Springs CDP, Kern County	763	586	518	88.4	68	2.56	2.91	177	112	6.2	4.6	17.1
Stanford CDP, Santa Clara County	3 315	3 207	815	25.4	2 392	2.51	2.13	108	17	2.3	0.4	3.0
Stanton city, Orange County	11 011	10 767	5 261	48.9	5 506	3.18	3.66	244	27	1.5	0.9	2.0
Stinson Beach CDP, Marin County	693	374	220	58.8	154	2.10	1.81	319	310	1.1	1.3	0.6
Stockton city, San Joaquin County	82 042	78 556	40 534	51.6	38 022	2.99	3.08	3 486	186	2.8	1.4	4.3
Storrie CDP, Plumas County	10	3	2	66.7	1	2.00	1.00	7	3	57.1	-	80.0
Stratford CDP, Kings County	311	292	229	78.4	63	4.41	4.02	19	2	3.6	2.6	7.4
Strathmore CDP, Tulare County	743	678	381	56.2	297	3.70	3.96	65	3	5.3	2.3	8.9
Strawberry CDP, Marin County	2 513	2 435	1 054	43.3	1 381	2.45	1.79	78	22	1.1	0.5	1.6
Suisun City city, Solano County	8 146	7 987	5 882	73.6	2 105	3.34	3.03	159	11	1.4	0.8	3.1
Summerland CDP, Santa Barbara County	784	715	374	52.3	341	2.37	1.93	69	36	2.6	2.9	2.3
Sun City CDP, Riverside County	9 440	8 750	7 414	84.7	1 336	2.00	1.90	690	78	2.1	1.8	4.0
Sunnyside-Tahoe City CDP, Placer County	2 102	789	465	58.9	324	2.28	2.16	1 313	1 217	7.7	1.7	15.2
Sunnyslope CDP, Riverside County	1 123	1 086	920	84.7	166	3.95	4.04	37	2	1.9	1.8	2.4
Sunnyvale city, Santa Clara County	53 753	52 539	25 024	47.6	27 515	2.60	2.39	1 214	337	0.9	0.5	1.3
Sunol CDP, Alameda County	503	483	364	75.4	119	2.86	2.44	20	3	1.8	2.2	0.8
Sunol-Midtown CDP, Santa Clara County	256	243	83	34.2	160	3.05	3.09	13	-	4.0	-	5.9
Susanville city, Lassen County	3 882	3 516	1 935	55.0	1 581	2.58	2.37	366	40	6.1	3.7	8.9
Sutter CDP, Sutter County	952	922	715	77.5	207	3.09	3.28	30	3	1.2	0.6	3.3
Sutter Creek city, Amador County	1 106	1 025	603	58.8	422	2.32	2.14	81	28	2.5	1.6	3.7
Taft city, Kern County	2 478	2 233	1 431	64.1	802	2.66	2.54	245	18	6.7	3.5	11.9
Taft Heights CDP, Kern County	769	676	384	56.8	292	2.63	2.93	93	5	6.4	4.7	8.5
Taft Mosswood CDP, San Joaquin County	376	341	214	62.8	127	3.73	4.54	35	1	6.3	2.3	12.4
Tahoe Vista CDP, Placer County	1 265	670	435	64.9	235	2.64	2.21	595	561	2.5	1.8	3.7
Talmage CDP, Mendocino County	335	327	172	52.6	155	2.66	3.10	8	1	0.9	-	1.9
Tamalpais-Homestead Valley CDP, Marin County	4 646	4 558	3 487	76.5	1 071	2.41	2.07	88	15	0.6	0.5	0.9
Tara Hills CDP, Contra Costa County	1 817	1 792	1 279	71.4	513	3.07	2.69	25	1	0.8	0.4	1.7
Taylorsville CDP, Plumas County	102	75	60	80.0	15	1.88	2.73	27	9	11.8	1.6	37.5
Tecopa CDP, Inyo County	133	60	49	81.7	11	1.61	1.82	73	13	4.8	5.8	-
Tehachapi city, Kern County	2 914	2 533	1 381	54.5	1 152	2.56	2.63	381	11	10.7	3.1	18.5
Tehama city, Tehama County	196	179	133	74.3	46	2.23	2.96	17	8	2.2	0.7	6.1
Temecula city, Riverside County	19 099	18 293	13 418	73.4	4 875	3.27	2.84	806	69	3.0	1.4	7.2
Temelec CDP, Sonoma County	1 045	989	926	93.6	63	1.57	1.49	56	22	1.5	1.3	4.5

Table 12. **Housing Occupancy and Tenure: 2000**—Con.

[For information on confidentiality protection, nonsampling error, and definitions, see text]

State County Place	Total housing units	Occupied housing units: Total	Owner occupied: Number	Owner occupied: Percent of occupied housing units	Renter occupied	Average household size: Owner-occupied units	Average household size: Renter-occupied units	Vacant housing units: Total	For seasonal, recreational, or occasional use	Vacancy rate: Available housing	Vacancy rate: Home-owner	Vacancy rate: Rental
PLACE—Con.												
Temple City city, Los Angeles County	11 674	11 338	7 156	63.1	4 182	2.96	2.79	336	41	1.3	0.9	1.9
Templeton CDP, San Luis Obispo County	1 588	1 548	1 150	74.3	398	3.05	2.76	40	8	1.1	0.6	2.5
Tennant CDP, Siskiyou County	96	34	25	73.5	9	1.76	2.11	62	58	2.9	3.8	-
Terra Bella CDP, Tulare County	817	779	420	53.9	359	4.41	4.48	38	5	1.8	0.5	3.2
Thermalito CDP, Butte County	2 327	2 143	1 558	72.7	585	2.54	3.45	184	14	4.7	2.0	11.4
Thousand Oaks city, Ventura County	42 958	41 793	31 491	75.3	10 302	2.80	2.61	1 165	206	1.4	0.9	2.9
Thousand Palms CDP, Riverside County	2 557	1 912	1 573	82.3	339	2.59	3.06	645	485	4.7	4.8	4.2
Three Rivers CDP, Tulare County	1 217	985	721	73.2	264	2.27	2.30	232	135	5.5	3.7	9.9
Tiburon town, Marin County	3 893	3 712	2 591	69.8	1 121	2.45	1.97	181	77	1.4	0.7	3.1
Tierra Buena CDP, Sutter County	1 650	1 598	1 310	82.0	288	2.83	3.05	52	3	2.4	1.3	7.1
Tipton CDP, Tulare County	488	473	268	56.7	205	3.67	3.94	15	1	1.9	0.7	3.3
Tobin CDP, Plumas County	21	8	5	62.5	3	1.00	2.00	13	2	55.6	-	76.9
Tomales CDP, Marin County	85	73	48	65.8	25	2.54	2.16	12	7	2.7	2.0	3.8
Toro Canyon CDP, Santa Barbara County	814	698	498	71.3	200	2.51	2.21	116	83	2.8	2.0	4.8
Torrance city, Los Angeles County	55 967	54 542	30 533	56.0	24 009	2.68	2.29	1 425	160	1.6	1.0	2.4
Tracy city, San Joaquin County	18 087	17 620	12 717	72.2	4 903	3.28	3.02	467	40	1.6	1.1	2.8
Tranquillity CDP, Fresno County	249	236	155	65.7	81	3.23	3.85	13	-	2.5	-	6.9
Traver CDP, Tulare County	182	173	98	56.6	75	4.01	4.52	9	2	1.7	2.0	1.3
Trinidad city, Humboldt County	228	168	105	62.5	63	1.87	1.83	60	26	7.2	3.7	12.5
Truckee town, Nevada County	9 757	5 149	3 805	73.9	1 344	2.71	2.62	4 608	4 326	1.9	1.0	4.4
Tulare city, Tulare County	14 253	13 543	8 196	60.5	5 347	3.16	3.30	710	47	3.0	1.3	5.4
Tulelake city, Siskiyou County	459	358	201	56.1	157	2.56	3.22	101	31	11.6	5.6	18.2
Tuolumne City CDP, Tuolumne County	797	736	396	53.8	340	2.58	2.43	61	15	3.0	2.5	3.7
Tupman CDP, Kern County	75	66	39	59.1	27	2.92	4.19	9	2	5.7	9.3	-
Turlock city, Stanislaus County	19 095	18 408	10 275	55.8	8 133	2.98	2.85	687	52	2.2	1.7	2.8
Tustin city, Orange County	25 501	23 831	11 829	49.6	12 002	2.70	2.93	1 670	93	1.7	0.9	2.5
Tustin Foothills CDP, Orange County	8 417	8 269	7 717	93.3	552	2.87	3.21	148	15	0.9	0.7	2.3
Twain CDP, Plumas County	57	42	24	57.1	18	2.13	2.00	15	9	8.7	11.1	5.3
Twain Harte CDP, Tuolumne County	2 056	1 120	837	74.7	283	2.27	2.43	936	827	3.9	3.1	6.3
Twentynine Palms city, San Bernardino County	6 952	5 653	2 449	43.3	3 204	2.52	2.67	1 299	172	10.3	5.6	13.6
Twentynine Palms Base CDP, San Bernardino County	1 006	912	6	0.7	906	3.00	3.41	94	-	0.8	-	0.8
Twin Lakes CDP, Santa Cruz County	2 745	2 409	899	37.3	1 510	2.02	2.37	336	277	1.4	0.7	1.8
Ukiah city, Mendocino County	6 137	5 985	2 899	48.4	3 086	2.46	2.47	152	12	1.3	0.8	1.7
Union City city, Alameda County	18 877	18 642	13 291	71.3	5 351	3.59	3.52	235	16	0.7	0.5	1.3
Upland city, San Bernardino County	25 467	24 551	14 466	58.9	10 085	2.83	2.66	916	62	2.6	1.6	3.9
Upper Lake CDP, Lake County	433	389	273	70.2	116	2.26	3.07	44	11	4.7	2.8	8.7
Vacaville city, Solano County	28 696	28 105	18 757	66.7	9 348	2.90	2.68	591	48	1.4	0.7	2.8
Valinda CDP, Los Angeles County	4 851	4 753	3 743	78.8	1 010	4.55	4.65	98	1	1.0	0.8	1.6
Vallecito CDP, Calaveras County	195	183	136	74.3	47	2.39	2.17	12	6	1.6	1.4	2.1
Vallejo city, Solano County	41 219	39 601	25 020	63.2	14 581	2.99	2.76	1 618	107	2.5	1.2	4.5
Valle Vista CDP, Riverside County	4 909	4 510	3 719	82.5	791	2.24	2.69	399	96	3.7	3.2	5.8
Valley Acres CDP, Kern County	194	183	143	78.1	40	2.75	2.98	11	-	2.7	2.7	2.4
Valley Center CDP, San Diego County	2 517	2 415	2 020	83.6	395	3.01	3.02	102	20	1.7	0.5	7.7
Valley Ranch CDP, Plumas County	52	42	40	95.2	2	2.18	2.50	10	3	2.3	2.4	-
Valley Springs CDP, Calaveras County	1 021	960	749	78.0	211	2.56	3.03	61	27	1.5	0.8	4.1
Val Verde CDP, Los Angeles County	444	424	299	70.5	125	3.57	3.23	20	4	1.4	1.0	2.3
Vandenberg AFB CDP, Santa Barbara County	1 992	1 707	138	8.1	1 569	2.43	3.41	285	56	2.3	3.5	2.2
Vandenberg Village CDP, Santa Barbara County	2 366	2 304	1 871	81.2	433	2.47	2.56	62	8	1.3	0.8	3.6
Vernon city, Los Angeles County	26	25	4	16.0	21	3.50	3.67	1	-	-	-	-
Victorville city, San Bernardino County	22 498	20 893	13 597	65.1	7 296	3.05	3.00	1 605	119	4.7	2.8	7.9
View Park-Windsor Hills CDP, Los Angeles County	4 738	4 539	3 451	76.0	1 088	2.53	1.99	199	9	2.4	1.1	6.1
Villa Park city, Orange County	2 008	1 950	1 894	97.1	56	3.05	3.46	58	2	1.4	1.4	3.4
Vincent CDP, Los Angeles County	3 879	3 804	3 041	79.9	763	3.89	4.28	75	4	1.2	1.1	1.3
Vine Hill CDP, Contra Costa County	1 171	1 144	739	64.6	405	2.88	2.74	27	-	1.2	0.9	1.7
Vineyard CDP, Sacramento County	3 349	3 267	2 973	91.0	294	3.04	3.42	82	3	1.4	1.5	1.3
Visalia city, Tulare County	32 654	30 883	19 374	62.7	11 509	2.88	2.97	1 771	86	3.8	2.2	6.4
Vista city, San Diego County	29 814	28 877	15 653	54.2	13 224	2.89	3.20	937	72	2.1	1.0	3.3
Waldon CDP, Contra Costa County	3 263	3 086	736	23.8	2 350	1.92	1.57	177	72	2.7	0.4	3.5
Wallace CDP, Calaveras County	96	87	76	87.4	11	2.43	3.18	9	3	1.1	1.3	-
Walnut city, Los Angeles County	8 395	8 260	7 340	88.9	920	3.62	3.73	135	26	0.8	0.7	2.2
Walnut Creek city, Contra Costa County	31 425	30 301	20 708	68.3	9 593	2.16	1.94	1 124	184	1.6	1.1	2.8
Walnut Grove CDP, Sacramento County	282	245	104	42.4	141	2.55	2.87	37	8	4.7	7.1	2.8
Walnut Park CDP, Los Angeles County	3 814	3 610	1 946	53.9	1 664	4.86	4.03	204	2	2.9	2.8	3.0
Wasco city, Kern County	4 256	3 971	2 297	57.8	1 674	3.80	3.77	285	12	3.9	2.5	5.8
Waterford city, Stanislaus County	2 080	1 990	1 369	68.8	621	3.48	3.46	90	5	2.9	2.6	3.4
Watsonville city, Santa Cruz County	11 695	11 381	5 476	48.1	5 905	3.55	4.11	314	33	1.8	0.6	2.9
Weaverville CDP, Trinity County	1 653	1 513	970	64.1	543	2.30	2.28	140	27	3.7	2.0	6.5
Weed city, Siskiyou County	1 293	1 184	650	54.9	534	2.33	2.51	109	17	5.1	1.4	9.2
Weedpatch CDP, Kern County	670	634	289	45.6	345	4.29	4.31	36	2	2.0	1.4	2.5
Weldon CDP, Kern County	1 441	1 087	876	80.6	211	2.12	2.50	354	189	6.4	6.1	7.5
West Athens CDP, Los Angeles County	2 673	2 573	1 411	54.8	1 162	3.35	3.76	100	2	2.8	1.4	4.5
West Bishop CDP, Inyo County	1 206	1 143	986	86.3	157	2.45	2.45	63	33	1.1	1.1	1.3
West Carson CDP, Los Angeles County	7 406	7 156	5 366	75.0	1 790	2.79	3.01	250	26	1.9	1.6	2.9
West Compton CDP, Los Angeles County	1 576	1 535	1 135	73.9	400	3.50	3.61	41	2	1.7	2.0	0.7
West Covina city, Los Angeles County	32 058	31 411	20 894	66.5	10 517	3.38	3.19	647	44	1.2	0.7	2.2
Westhaven-Moonstone CDP, Humboldt County	498	453	323	71.3	130	2.42	2.01	45	22	2.8	1.5	5.8
West Hollywood city, Los Angeles County	24 110	23 120	4 985	21.6	18 135	1.55	1.53	990	189	2.3	1.7	2.4
Westlake Village city, Los Angeles County	3 347	3 270	2 870	87.8	400	2.60	2.25	77	14	1.1	1.0	2.0
Westley CDP, Stanislaus County	151	139	32	23.0	107	3.31	4.70	12	-	5.4	-	7.0
West Menlo Park CDP, San Mateo County	1 451	1 420	1 155	81.3	265	2.61	2.26	31	7	0.6	0.5	1.1
Westminster city, Orange County	26 940	26 406	15 884	60.2	10 522	3.21	3.48	534	33	1.3	0.7	2.3
West Modesto CDP, Stanislaus County	1 820	1 728	1 005	58.2	723	3.29	3.82	92	3	2.4	1.9	3.2
Westmont CDP, Los Angeles County	10 186	9 255	2 969	32.1	6 286	3.60	3.32	931	5	6.3	4.5	7.1
Westmorland city, Imperial County	667	625	317	50.7	308	3.39	3.43	42	-	3.5	2.5	4.6
West Point CDP, Calaveras County	345	305	206	67.5	99	2.32	2.67	40	24	1.9	1.0	3.9

Table 12. **Housing Occupancy and Tenure: 2000**—Con.

[For information on confidentiality protection, nonsampling error, and definitions, see text]

State County Place	Total housing units	Occupied housing units						Vacant housing units				
		Total	Owner occupied		Renter occupied	Average household size		Total	For seasonal, recreational, or occasional use	Vacancy rate		
			Number	Percent of occupied housing units		Owner-occupied units	Renter-occupied units			Available housing	Home-owner	Rental
PLACE—Con.												
West Puente Valley CDP, Los Angeles County	4 914	4 834	3 965	82.0	869	4.71	4.48	80	5	0.8	0.7	1.1
West Sacramento city, Yolo County	12 133	11 404	6 218	54.5	5 186	2.60	2.94	729	42	3.8	1.3	6.6
West Whittier-Los Nietos CDP, Los Angeles County	6 857	6 720	4 958	73.8	1 762	3.67	3.90	137	8	1.5	0.9	3.2
Westwood CDP, Lassen County	1 048	795	516	64.9	279	2.45	2.63	253	86	9.1	5.5	15.2
Wheatland city, Yuba County	816	785	467	59.5	318	2.93	2.85	31	1	2.5	1.1	4.5
Whitehawk CDP, Plumas County	102	49	39	79.6	10	2.00	1.80	53	17	3.9	4.9	-
Whittier city, Los Angeles County	28 977	28 271	16 345	57.8	11 926	2.94	2.80	706	64	1.4	0.9	2.1
Wildomar CDP, Riverside County	4 772	4 572	3 936	86.1	636	3.06	3.05	200	31	1.5	1.1	3.9
Wilkerson CDP, Inyo County	245	234	201	85.9	33	2.41	2.36	11	6	1.3	0.5	5.7
Williams city, Colusa County	968	924	572	61.9	352	3.74	3.64	44	11	1.4	1.7	0.8
Willits city, Mendocino County	2 013	1 935	895	46.3	1 040	2.69	2.44	78	6	1.9	1.4	2.3
Willowbrook CDP, Los Angeles County	9 042	8 476	4 402	51.9	4 074	4.02	3.91	566	8	4.5	4.2	4.9
Willow Creek CDP, Humboldt County	1 099	772	514	66.6	258	2.22	2.33	327	226	5.5	3.7	8.8
Willows city, Glenn County	2 368	2 134	1 165	54.6	969	2.72	2.97	234	25	6.9	1.3	12.9
Wilton CDP, Sacramento County	1 579	1 519	1 359	89.5	160	2.98	2.86	60	16	1.7	1.2	5.9
Winchester CDP, Riverside County	819	741	533	71.9	208	2.85	3.05	78	5	4.9	2.6	10.3
Windsor town, Sonoma County	7 728	7 589	6 102	80.4	1 487	2.99	2.97	139	27	0.6	0.4	1.5
Winter Gardens CDP, San Diego County	7 423	7 218	4 467	61.9	2 751	2.78	2.63	205	23	1.6	1.2	2.4
Winterhaven CDP, Imperial County	219	183	87	47.5	96	2.66	3.10	36	3	4.7	3.3	5.9
Winters city, Yolo County	1 954	1 907	1 314	68.9	593	3.28	3.05	47	4	1.6	0.8	3.4
Winton CDP, Merced County	2 514	2 343	1 297	55.4	1 046	3.63	3.94	171	2	4.0	3.3	4.9
Wofford Heights CDP, Kern County	1 989	1 162	963	82.9	199	1.89	2.20	827	584	8.2	7.0	13.9
Woodacre CDP, Marin County	570	548	435	79.4	113	2.62	2.24	22	6	1.8	0.7	5.8
Woodcrest CDP, Riverside County	2 624	2 550	2 295	90.0	255	3.20	3.33	74	7	1.4	1.2	2.7
Woodlake city, Tulare County	1 874	1 777	924	52.0	853	3.78	3.69	97	5	2.9	0.8	5.1
Woodland city, Yolo County	17 120	16 751	9 799	58.5	6 952	2.93	2.82	369	27	1.3	0.7	2.1
Woodside town, San Mateo County	2 030	1 949	1 726	88.6	223	2.80	2.27	81	31	0.7	0.5	2.6
Woodville CDP, Tulare County	384	371	231	62.3	140	4.33	4.79	13	2	0.5	-	1.4
Wrightwood CDP, San Bernardino County	2 319	1 486	1 078	72.5	408	2.59	2.56	833	730	3.9	4.4	2.6
Yorba Linda city, Orange County	19 567	19 252	16 314	84.7	2 938	3.11	2.71	315	33	0.8	0.6	1.9
Yosemite Lakes CDP, Madera County	1 763	1 534	1 346	87.7	188	2.64	3.18	229	43	2.2	2.2	2.1
Yosemite Valley CDP, Mariposa County	123	104	-	-	104	-	2.02	19	6	6.3	(X)	6.3
Yountville town, Napa County	1 133	1 048	753	71.9	295	1.89	2.10	85	42	2.5	2.3	3.0
Yreka city, Siskiyou County	3 303	3 114	1 797	57.7	1 317	2.31	2.21	189	21	3.7	1.8	6.1
Yuba City city, Sutter County	13 912	13 290	6 293	47.4	6 997	2.76	2.64	622	36	3.2	1.4	4.7
Yucaipa city, San Bernardino County	16 112	15 193	11 272	74.2	3 921	2.64	2.79	919	68	3.2	2.0	6.6
Yucca Valley town, San Bernardino County	7 952	6 949	4 723	68.0	2 226	2.28	2.61	1 003	193	6.6	4.4	10.9

Table 13. **Occupied Housing Units (Households) by Race and Hispanic or Latino Origin of Householder: 2000**

[For information on confidentiality protection, nonsampling error, and definitions, see text]

State County County Subdivision Place	Total occupied housing units	Race of householder: One race: White	Black or African American	American Indian and Alaska Native	Asian	Native Hawaiian and Other Pacific Islander	Some other race	Two or more races	Householder Hispanic or Latino (of any race)	Householder White alone, not Hispanic or Latino
The State	**11 502 870**	**7 777 625**	**793 479**	**101 539**	**1 107 202**	**29 474**	**1 278 237**	**415 314**	**2 566 688**	**6 697 480**
Alameda County	523 366	291 165	83 775	2 965	90 801	2 351	30 811	21 498	67 844	261 303
Alameda CCD	30 226	20 193	1 737	176	6 072	141	774	1 133	2 231	19 021
Alameda city	30 226	20 193	1 737	176	6 072	141	774	1 133	2 231	19 021
Berkeley CCD	51 966	33 211	6 270	206	8 483	54	1 557	2 185	3 485	31 651
Albany city	7 011	4 738	276	33	1 528	5	180	251	450	4 510
Berkeley city	44 955	28 473	5 994	173	6 955	49	1 377	1 934	3 035	27 141
Fremont CCD	99 511	51 452	4 214	509	32 621	485	5 778	4 452	13 254	45 190
Fremont city	68 237	37 005	2 251	328	22 743	245	2 805	2 860	6 929	33 542
Hayward city (part)	-	-	-	-	-	-	-	-	-	-
Newark city	12 992	7 780	558	89	2 511	104	1 277	673	2 720	6 573
Union City city (part)	18 270	6 658	1 405	92	7 365	136	1 695	919	3 604	5 066
Hayward CCD	122 610	73 368	13 086	907	17 974	1 113	10 277	5 885	23 069	63 018
Ashland CDP	7 223	3 290	1 595	91	886	58	848	455	1 781	2 592
Castro Valley CDP	21 606	16 665	968	123	2 362	75	683	730	2 006	15 561
Cherryland CDP	4 658	2 766	475	50	355	53	710	249	1 460	2 165
Fairview CDP	3 281	2 029	663	17	271	20	138	143	361	1 856
Hayward city (part)	44 801	22 915	5 670	343	7 398	665	5 229	2 581	11 085	18 156
Oakland city (part)	3	3	-	-	-	-	-	-	-	3
San Leandro city (part)	30 642	18 531	3 266	213	5 291	189	1 868	1 284	4 550	16 345
San Lorenzo CDP	7 500	5 461	203	52	883	33	562	306	1 310	4 843
Sunol CDP (part)	9	4	-	-	-	-	4	1	5	3
Union City city (part)	372	241	22	6	56	2	24	21	65	209
Livermore-Pleasanton CCD	60 487	51 293	1 017	299	4 539	123	1 610	1 606	4 808	48 529
Dublin city	9 325	7 489	269	53	932	23	274	285	768	7 065
Hayward city (part)	3	2	-	-	-	1	-	-	-	2
Livermore city	26 123	22 570	408	165	1 240	62	904	774	2 522	21 175
Pleasanton city	23 311	19 660	329	73	2 312	34	402	501	1 428	18 769
Sunol CDP (part)	474	418	-	3	20	2	16	15	33	401
Oakland CCD	158 566	61 648	57 451	868	21 112	435	10 815	6 237	20 997	53 894
Emeryville city	3 975	2 053	681	10	961	8	101	161	222	1 960
Oakland city (part)	150 787	56 407	56 721	856	19 644	426	10 695	6 038	20 692	48 804
Piedmont city	3 804	3 188	49	2	507	1	19	38	83	3 130
San Leandro city (part)	-	-	-	-	-	-	-	-	-	-
Alpine County	483	380	2	77	1	-	7	16	19	372
Markleeville CCD	483	380	2	77	1	-	7	16	19	372
Alpine Village CDP	54	36	-	15	-	-	3	-	5	35
Bear Valley CDP	67	60	-	1	-	-	1	5	1	59
Kirkwood CDP	19	16	-	2	-	-	-	1	1	16
Markleeville CDP	92	89	-	3	-	-	-	-	2	87
Mesa Vista CDP	72	62	1	6	-	-	1	2	2	61
Amador County	12 759	12 066	34	199	76	10	140	234	517	11 751
Ione CCD	2 362	2 178	15	60	22	4	37	46	115	2 126
Ione city	1 081	975	9	41	7	2	20	27	63	947
Sutter Creek city (part)	400	385	1	4	3	1	4	2	11	378
Jackson CCD	2 922	2 737	7	55	21	1	38	63	141	2 644
Jackson city	1 746	1 651	6	24	10	1	24	30	83	1 594
Sutter Creek city (part)	-	-	-	-	-	-	-	-	-	-
Pine Grove-Silver Lake CCD	4 201	4 052	4	36	21	1	31	56	133	3 960
Sutter Creek-Plymouth CCD	3 274	3 099	8	48	12	4	34	69	128	3 021
Amador City city	85	79	-	1	-	-	2	3	7	74
Plymouth city	392	368	1	7	3	-	2	11	12	361
Sutter Creek city (part)	625	577	-	8	2	3	12	23	31	562
Butte County	79 566	70 759	964	1 306	1 540	97	2 615	2 285	5 618	68 236
Biggs CCD	1 165	994	1	18	9	1	111	31	174	944
Biggs city	571	469	-	8	5	-	77	12	114	438
Chico CCD	36 123	31 757	531	435	908	53	1 385	1 054	2 949	30 459
Chico city (part)	23 280	20 128	417	279	703	42	968	743	2 080	19 216
Durham CDP (part)	125	120	1	-	1	-	-	3	2	118
Durham CCD	1 814	1 686	1	17	8	1	63	38	127	1 631
Durham CDP (part)	1 789	1 667	1	17	8	1	58	37	121	1 613
Feather Falls CCD	2 036	1 858	16	58	7	4	24	69	60	1 822
Concow CDP	459	427	3	9	2	1	3	14	13	419
Paradise town (part)	-	-	-	-	-	-	-	-	-	-
Gridley CCD	3 346	2 588	9	48	89	-	500	112	786	2 347
Gridley city	1 841	1 391	7	27	43	-	313	60	496	1 235
Oroville CCD	13 525	11 623	360	440	385	19	245	453	691	11 270
Oroville city (part)	4 881	4 091	177	172	143	8	102	188	269	3 972
Oroville East CDP (part)	3 704	3 453	19	98	18	5	37	74	120	3 379
Palermo CDP (part)	2	1	1	-	-	-	-	-	1	-
South Oroville CDP	2 491	1 938	151	105	137	1	59	100	169	1 847
Thermalito CDP	2 143	1 868	10	61	85	4	35	80	109	1 809
Palermo CCD	2 769	2 320	18	130	31	4	135	131	272	2 199
Oroville city (part)	-	-	-	-	-	-	-	-	-	-
Oroville East CDP (part)	5	4	-	-	1	-	-	-	-	4
Palermo CDP (part)	1 987	1 644	10	113	23	3	97	97	193	1 561
Paradise CCD	18 788	17 933	28	160	103	15	152	397	559	17 564
Chico city (part)	196	172	2	1	7	1	6	7	11	168
Magalia CDP	4 395	4 221	7	30	20	1	33	83	128	4 137
Paradise town (part)	11 591	11 076	12	102	67	10	86	238	343	10 840
Calaveras County	16 469	15 404	95	234	99	12	230	395	770	14 944
Angels City CCD	4 427	4 170	18	58	27	4	50	100	197	4 048
Angels City city	1 286	1 213	2	15	8	1	14	33	68	1 166
Copperopolis CDP	959	884	8	12	10	2	15	28	55	854
Murphys CDP (part)	945	909	2	10	5	-	12	7	36	886
Vallecito CDP	183	173	1	8	-	-	1	-	2	172
San Andreas CCD	7 099	6 535	64	96	53	4	143	204	422	6 293
Mokelumne Hill CDP	340	324	-	5	-	-	-	11	16	309
Mountain Ranch CDP (part)	488	465	6	4	2	-	1	10	14	455

Table 13. **Occupied Housing Units (Households) by Race and Hispanic or Latino Origin of Householder: 2000**—Con.

[For information on confidentiality protection, nonsampling error, and definitions, see text]

State County County Subdivision Place	Total occupied housing units	Race of householder: One race: White	Black or African American	American Indian and Alaska Native	Asian	Native Hawaiian and Other Pacific Islander	Some other race	Two or more races	Householder Hispanic or Latino (of any race)	Householder White alone, not Hispanic or Latino
Calaveras County—Con.										
San Andreas CCD—Con.										
Rancho Calaveras CDP	1 470	1 355	19	13	22	1	25	35	108	1 287
San Andreas CDP	1 097	1 034	1	11	5	-	11	35	43	1 005
Valley Springs CDP	960	858	7	19	9	2	40	25	83	821
Wallace CDP	87	78	1	1	3	-	1	3	4	76
West Point-Wilseyville CCD	4 943	4 699	13	80	19	4	37	91	151	4 603
Arnold CDP	1 864	1 794	5	15	9	3	12	26	49	1 760
Avery CDP	276	257	-	6	2	-	2	9	9	252
Dorrington CDP	336	323	1	-	-	-	6	6	17	312
Forest Meadows CDP	531	517	-	8	2	-	-	4	15	504
Mountain Ranch CDP (part)	168	156	3	3	1	-	1	4	2	156
Murphys CDP (part)	-	-	-	-	-	-	-	-	-	-
Rail Road Flat CDP	240	225	1	3	1	1	2	7	6	223
West Point CDP	305	274	2	15	2	-	5	7	12	266
Colusa County	6 097	4 472	26	149	76	24	1 145	205	2 014	3 741
Central Colusa CCD	2 815	1 947	9	48	33	10	665	103	1 156	1 540
Arbuckle CDP	650	386	1	16	4	1	207	35	372	258
Williams city	924	535	2	13	10	-	326	38	511	374
East Colusa CCD	2 938	2 234	10	81	40	14	468	91	829	1 923
Colusa city	1 897	1 423	4	31	29	12	339	59	595	1 202
West Colusa CCD	344	291	7	20	3	-	12	11	29	278
Contra Costa County	344 129	248 231	31 307	1 962	31 785	897	18 249	11 698	41 284	229 207
Antioch-Pittsburg CCD	47 032	29 648	6 203	444	3 328	222	4 836	2 351	10 281	25 325
Antioch city (part)	24 098	17 635	1 956	241	1 263	67	1 802	1 134	4 322	15 657
Bay Point CDP (part)	5 627	3 025	818	63	447	40	913	321	1 697	2 394
Concord city (part)	119	88	3	-	25	-	2	1	3	87
Oakley city (part)	146	123	-	1	4	-	13	5	19	117
Pittsburg city (part)	16 702	8 506	3 412	133	1 579	111	2 085	876	4 194	6 816
Briones CCD	2 201	1 108	310	8	620	5	60	90	162	1 033
Hercules city (part)	1 303	474	234	5	487	2	46	55	111	428
Kensington CDP (part)	49	41	-	-	7	-	1	-	2	40
Martinez city (part)	44	38	1	-	1	1	-	3	4	34
Orinda city (part)	-	-	-	-	-	-	-	-	-	-
Richmond city (part)	306	105	65	2	114	-	4	16	24	90
Central Contra Costa CCD	179 136	151 193	3 183	781	14 299	334	4 603	4 743	12 970	144 024
Alamo CDP	5 406	5 005	25	14	274	2	24	62	154	4 884
Bay Point CDP (part)	898	577	69	4	145	2	56	45	139	505
Blackhawk-Camino Tassajara CDP (part)	165	157	2	-	3	-	1	2	7	151
Clayton city (part)	3 883	3 511	45	6	183	4	49	85	175	3 389
Clyde CDP	267	231	5	1	12	2	10	6	21	222
Concord city (part)	43 901	33 873	1 400	314	3 646	159	2 746	1 763	6 379	30 857
Danville town (part)	13 453	12 151	100	25	891	15	77	194	491	11 785
Diablo CDP	341	327	2	-	11	-	-	1	6	321
Lafayette city	9 152	8 218	46	24	627	7	57	173	288	8 026
Martinez city (part)	14 256	12 254	299	87	782	28	341	465	1 068	11 634
Moraga town	5 662	4 868	33	7	622	4	30	98	150	4 757
Mountain View CDP	959	850	15	15	15	2	34	28	97	797
Orinda city (part)	6 596	5 916	36	6	513	2	26	97	150	5 807
Pacheco CDP	1 563	1 371	32	13	83	2	24	38	120	1 295
Pittsburg city (part)	1 039	510	113	2	310	3	49	52	104	469
Pleasant Hill city	13 753	11 727	214	71	1 096	24	236	385	860	11 190
San Ramon city (part)	16 617	13 479	313	63	2 082	41	283	356	928	12 881
Vine Hill CDP	1 144	944	23	19	16	2	88	52	185	862
Waldon CDP	3 086	2 437	65	9	413	8	49	105	168	2 335
Walnut Creek city	30 301	26 601	296	85	2 293	23	373	630	1 243	25 848
East Contra Costa CCD	24 060	19 263	943	201	733	66	1 943	911	4 126	17 470
Antioch city (part)	2 292	1 341	398	18	252	9	172	102	345	1 207
Bethel Island CDP	1 113	1 012	20	9	7	1	31	33	80	966
Brentwood city	7 497	5 949	180	54	206	26	802	280	1 586	5 315
Byron CDP	286	242	-	5	1	1	28	9	54	218
Discovery Bay CDP	3 349	3 061	61	26	49	5	68	79	223	2 929
Knightsen CDP	281	225	-	4	1	1	25	25	57	206
Oakley city (part)	7 686	6 154	265	66	187	21	664	329	1 483	5 470
Tassajara CCD	8 409	6 298	524	33	1 112	16	210	216	588	5 982
Antioch city (part)	2 948	1 913	410	21	301	14	163	126	383	1 740
Blackhawk-Camino Tassajara CDP (part)	3 161	2 557	68	4	479	1	13	39	89	2 484
Clayton city (part)	-	-	-	-	-	-	-	-	-	-
Danville town (part)	1 363	1 048	28	3	235	1	18	30	70	1 000
San Ramon city (part)	327	225	10	-	83	-	3	6	12	216
West Contra Costa CCD	83 291	40 721	20 144	495	11 693	254	6 597	3 387	13 157	35 373
Bayview-Montalvin CDP	1 461	866	161	16	161	7	193	57	351	733
Crockett CDP	1 491	1 330	41	11	27	-	43	39	130	1 256
East Richmond Heights CDP	1 377	978	177	5	129	7	31	50	102	917
El Cerrito city	10 208	6 611	832	40	2 120	15	231	359	616	6 285
El Sobrante CDP	4 676	3 206	532	31	437	11	241	218	526	2 964
Hercules city (part)	5 120	1 843	1 083	13	1 791	24	190	176	467	1 635
Kensington CDP (part)	2 143	1 847	52	4	190	1	10	39	58	1 808
Pinole city	6 743	4 232	730	41	1 163	18	287	272	698	3 896
Port Costa CDP	108	100	-	2	-	-	1	5	6	97
Richmond city (part)	34 319	12 782	13 142	191	3 619	103	3 104	1 378	6 059	10 385
Rodeo CDP	2 882	1 750	437	35	354	11	175	120	396	1 575
Rollingwood CDP	734	311	76	6	151	5	143	42	259	226
San Pablo city	9 051	3 419	2 039	81	1 279	42	1 666	525	2 953	2 364
Tara Hills CDP	1 792	1 058	281	12	209	7	151	74	289	942
Del Norte County	9 170	7 848	36	548	133	8	269	328	589	7 601
Crescent City CCD	7 229	6 279	32	347	124	6	186	255	442	6 081
Bertsch-Oceanview CDP	814	691	3	67	12	1	15	25	41	673
Crescent City city	1 578	1 334	11	79	42	2	45	65	117	1 278
Crescent City North CDP	1 567	1 319	12	88	41	1	43	63	99	1 278

Table 13. **Occupied Housing Units (Households) by Race and Hispanic or Latino Origin of Householder: 2000**—Con.

[For information on confidentiality protection, nonsampling error, and definitions, see text]

State County County Subdivision Place	Total occupied housing units	Race of householder: One race: White	Black or African American	American Indian and Alaska Native	Asian	Native Hawaiian and Other Pacific Islander	Some other race	Two or more races	Householder Hispanic or Latino (of any race)	Householder White alone, not Hispanic or Latino
Del Norte County—Con.										
Klamath CCD	431	286	1	118	2	-	5	19	18	280
Klamath CDP	264	166	-	77	2	-	5	14	10	163
Smith River-Gasquet CCD	1 510	1 283	3	83	7	2	78	54	129	1 240
El Dorado County	58 939	54 338	246	587	1 046	60	1 442	1 220	3 808	52 300
North El Dorado CCD	10 769	10 204	26	116	71	4	126	222	425	9 943
Georgetown CDP	389	375	-	4	3	-	1	6	11	368
Pollock Pines CDP (part)	965	898	-	16	9	1	19	22	36	882
Shingle Springs CDP (part)	44	39	1	2	1	-	-	1	-	39
Placerville CCD	6 334	5 862	16	77	37	6	196	140	428	5 671
Placerville city	4 001	3 675	8	48	25	3	150	92	314	3 536
South El Dorado CCD	28 351	26 587	125	277	444	37	353	528	1 194	25 859
Cameron Park CDP	5 537	5 209	29	50	70	8	81	90	285	5 033
Diamond Springs CDP	1 984	1 851	3	35	5	-	48	42	100	1 811
El Dorado Hills CDP	5 896	5 422	46	28	227	10	61	102	219	5 277
Pollock Pines CDP (part)	951	917	1	12	2	2	4	13	33	894
Shingle Springs CDP (part)	907	857	2	11	12	1	7	17	39	829
South Lake Tahoe CCD	13 485	11 685	79	117	494	13	767	330	1 761	10 827
South Lake Tahoe city	9 410	7 793	63	92	448	9	727	278	1 603	7 043
Fresno County	252 940	160 877	13 483	3 692	15 257	252	49 744	9 635	86 085	130 908
Caruthers-Raisin City CCD	2 476	1 491	27	33	133	3	671	118	1 108	1 130
Caruthers CDP	572	354	1	3	29	-	140	45	231	284
Raisin City CDP	42	26	-	2	2	-	9	3	23	15
Coalinga CCD	3 952	2 573	50	58	48	2	1 079	142	1 603	2 148
Coalinga city	3 515	2 344	50	53	44	2	892	130	1 338	1 986
Firebaugh CCD	2 378	1 206	28	26	15	-	994	109	1 752	562
Firebaugh city	1 418	674	19	16	10	-	637	62	1 148	233
Fowler CCD	2 623	1 576	56	45	195	1	639	111	1 197	1 110
Bowles CDP	35	21	-	-	2	-	11	1	17	16
Fowler city (part)	1 241	690	28	20	75	-	377	51	706	410
Fresno CCD	189 737	123 028	13 027	2 701	13 218	217	30 343	7 203	53 740	104 020
Calwa CDP	208	59	1	6	1	-	133	8	195	5
Clovis city	24 347	19 685	454	344	1 129	28	1 871	836	3 953	18 000
Easton CDP	623	426	4	14	17	-	142	20	243	345
Fresno city	140 079	84 035	11 934	2 045	10 923	163	25 320	5 659	43 971	68 947
Friant CDP	226	213	-	2	4	-	3	4	13	205
Huron CCD	1 806	422	2	17	13	1	1 288	63	1 708	78
Huron city	1 378	291	2	14	5	1	1 026	39	1 342	27
Kerman CCD	5 071	2 896	14	75	232	2	1 630	222	2 487	2 208
Biola CDP	224	40	1	3	10	1	158	11	178	27
Kerman city	2 389	1 204	8	39	160	-	873	105	1 340	825
Kingsburg CCD	3 683	2 849	10	29	122	4	566	103	933	2 513
Kingsburg city (part)	3 215	2 529	9	26	86	4	475	86	798	2 234
Laton CCD	837	531	4	7	4	-	247	44	375	418
Laton CDP	331	183	2	4	3	-	126	13	184	132
Mendota CCD	2 265	734	19	29	12	3	1 325	143	2 082	131
Mendota city	1 825	533	18	24	11	2	1 119	118	1 691	86
Orange Cove CCD	1 983	806	7	39	48	-	1 013	70	1 576	334
Orange Cove city	1 694	619	6	38	37	-	932	62	1 437	198
Parlier-Del Rey CCD	3 874	1 684	9	64	149	2	1 815	151	3 046	635
Del Rey CDP	240	102	1	-	3	-	131	3	214	24
Parlier city	2 446	839	6	50	33	1	1 419	98	2 340	64
Reedley city (part)	156	145	-	-	7	-	2	2	4	143
Reedley CCD	7 076	4 385	29	69	407	3	1 928	255	3 551	2 978
Reedley city (part)	5 605	3 262	27	52	332	2	1 720	210	3 127	2 050
Riverdale CCD	1 368	796	51	16	13	1	384	107	598	638
Lanare CDP	126	33	33	1	-	-	55	4	82	9
Riverdale CDP	728	442	12	8	11	1	192	62	277	387
Sanger CCD	8 144	5 308	38	88	247	3	2 193	267	4 324	3 422
Sanger city	5 220	2 892	17	68	133	3	1 923	184	3 763	1 257
San Joaquin-Tranquillity CCD	1 720	770	11	26	32	1	799	81	1 344	319
Cantua Creek CDP	141	63	-	1	-	-	72	5	128	11
San Joaquin city	702	265	3	12	21	-	358	43	626	48
Tranquillity CDP	236	144	3	4	7	-	72	6	119	105
Selma CCD	7 636	4 120	75	118	343	2	2 693	285	4 280	2 762
Fowler city (part)	1	1	-	-	-	-	-	-	-	1
Kingsburg city (part)	11	9	-	-	-	-	2	-	10	1
Selma city	5 596	2 928	51	85	193	1	2 136	202	3 393	1 837
Sierra CCD	6 311	5 702	26	252	26	7	137	161	381	5 502
Auberry CDP	722	650	-	29	3	1	13	26	34	639
Shaver Lake CDP	303	296	-	2	1	-	1	3	14	282
Squaw Valley CDP	1 025	929	13	22	3	1	36	21	93	880
Glenn County	9 172	7 338	32	157	154	10	1 177	304	1 876	6 771
Orland CCD	5 419	4 180	18	105	43	7	895	171	1 365	3 795
Hamilton City CDP	513	222	2	6	1	-	265	17	363	137
Orland city	2 190	1 680	8	31	30	5	365	71	557	1 527
Willows CCD	3 753	3 158	14	52	111	3	282	133	511	2 976
Willows city	2 134	1 712	14	38	99	3	186	82	341	1 593
Humboldt County	51 238	45 174	372	2 362	585	73	922	1 750	2 313	44 003
Arcata CCD	9 404	8 248	103	247	150	13	252	391	498	8 012
Arcata city (part)	7 051	6 100	90	185	138	10	213	315	429	5 897
Blue Lake city (part)	-	-	-	-	-	-	-	-	-	-
Eureka city (part)	1	1	-	-	-	-	-	-	-	1
Eureka CCD	18 967	16 898	208	559	313	42	306	641	866	16 456
Bayview CDP	936	816	6	35	13	2	29	35	54	798
Cutten CDP	1 197	1 092	8	33	11	3	16	34	47	1 070
Eureka city (part)	10 956	9 591	159	349	218	30	193	416	572	9 289
Humboldt Hill CDP	1 209	1 109	9	31	16	1	20	23	44	1 089
Myrtletown CDP	1 738	1 595	9	39	21	2	18	54	59	1 560
Pine Hills CDP	1 199	1 105	7	23	18	1	9	36	36	1 086

Table 13. **Occupied Housing Units (Households) by Race and Hispanic or Latino Origin of Householder: 2000**—Con.

[For information on confidentiality protection, nonsampling error, and definitions, see text]

State County County Subdivision Place	Total occupied housing units	Race of householder: One race: White	Black or African American	American Indian and Alaska Native	Asian	Native Hawaiian and Other Pacific Islander	Some other race	Two or more races	Householder Hispanic or Latino (of any race)	Householder White alone, not Hispanic or Latino
Humboldt County—Con.										
Ferndale CCD	1 303	1 236	3	12	3	2	22	25	55	1 206
Ferndale city	611	585	1	2	2	1	5	15	18	573
Fortuna CCD	6 423	5 864	16	204	29	6	138	166	396	5 642
Fortuna city	4 185	3 831	11	104	25	6	103	105	285	3 680
Hydesville CDP	457	435	-	13	-	-	3	6	14	423
Garberville CCD	4 916	4 515	16	127	20	3	85	150	195	4 426
Redway CDP	543	500	2	8	3	-	5	25	17	489
Rio Dell city	1 221	1 088	-	46	2	1	44	40	74	1 067
North Coastal CCD	8 201	7 386	21	310	67	5	108	304	251	7 254
Arcata city (part)	-	-	-	-	-	-	-	-	-	-
Blue Lake city (part)	504	455	-	23	7	-	6	13	6	451
McKinleyville CDP	5 277	4 750	16	173	48	3	81	206	180	4 665
Trinidad city	168	161	2	1	1	-	1	2	6	156
Westhaven-Moonstone CDP	453	413	-	22	3	-	2	13	10	405
Trinity-Klamath CCD	2 024	1 027	5	903	3	2	11	73	52	1 007
Willow Creek CDP	772	668	3	58	1	1	7	34	29	651
Imperial County	39 384	22 489	934	813	913	25	12 718	1 492	24 989	11 686
Brawley CCD	6 978	4 067	197	72	96	9	2 275	262	4 483	2 148
Brawley city	6 631	3 789	196	68	90	9	2 225	254	4 359	1 938
Calexico CCD	7 065	3 420	41	44	154	3	3 135	268	6 590	280
Calexico city	6 814	3 263	38	42	152	3	3 057	259	6 410	214
Heber CDP (part)	-	-	-	-	-	-	-	-	-	-
Calipatria-Westmorland CCD	2 588	1 576	79	49	64	-	735	85	1 438	965
Calipatria city	899	434	45	14	14	-	361	31	618	212
Niland CDP	422	262	13	12	32	-	81	22	176	195
Westmorland city	625	366	14	6	2	-	227	10	466	142
East Imperial CCD	868	750	35	7	-	2	45	29	70	727
Bombay Beach CDP	178	134	28	2	-	-	4	10	16	123
Palo Verde CDP	130	116	1	-	-	-	9	4	11	114
El Centro CCD	14 822	8 048	454	157	523	7	5 066	567	9 409	4 242
El Centro city	11 439	6 046	412	120	432	6	3 983	440	7 348	3 098
Heber CDP (part)	729	273	4	6	2	-	426	18	696	28
Imperial city (part)	560	361	11	5	38	-	120	25	250	253
Seeley CDP	438	254	5	6	8	1	141	23	316	102
Holtville CCD	2 291	1 491	12	20	30	2	651	85	1 299	931
Holtville city	1 564	934	6	12	18	2	533	59	1 013	517
Imperial CCD	2 370	1 574	69	27	34	2	590	74	1 175	1 066
Imperial city (part)	1 748	1 134	58	21	28	2	450	55	909	731
West Imperial CCD	1 240	1 037	14	21	9	-	106	53	259	901
Desert Shores CDP	279	225	3	4	1	-	33	13	118	144
Ocotillo CDP	145	138	1	2	1	-	1	2	18	124
Salton City CDP	416	329	5	5	4	-	45	28	78	303
Salton Sea Beach CDP	200	164	5	8	-	-	17	6	21	161
Winterhaven-Bard CCD	1 162	526	33	416	3	-	115	69	266	426
Winterhaven CDP	183	95	5	11	2	-	58	12	84	76
Inyo County	7 703	6 519	8	677	54	7	226	212	606	6 230
Bishop CCD	5 172	4 452	7	411	39	3	146	114	366	4 292
Bishop city	1 684	1 513	3	36	16	-	64	52	176	1 437
Dixon Lane-Meadow Creek CDP	1 142	1 074	2	14	6	-	27	19	64	1 044
Mesa CDP	85	77	1	2	1	1	2	1	4	74
Round Valley CDP	115	108	-	3	3	-	1	-	5	104
West Bishop CDP	1 143	1 085	-	12	8	1	26	11	52	1 062
Wilkerson CDP	234	227	-	1	-	-	1	5	8	221
Death Valley CCD	350	295	-	36	6	2	7	4	16	288
Furnace Creek CDP	15	1	-	14	-	-	-	-	-	1
Shoshone CDP	26	26	-	-	-	-	-	-	1	25
Tecopa CDP	60	51	-	6	-	-	-	3	3	50
Independence CCD	1 105	870	1	152	3	1	22	56	56	846
Big Pine CDP	571	504	-	19	2	-	13	33	32	488
Independence CDP	272	252	-	7	1	1	5	6	12	246
Lone Pine CCD	1 076	902	-	78	6	1	51	38	168	804
Cartago CDP	40	35	-	1	-	-	3	1	6	32
Darwin CDP	36	34	-	1	-	-	-	1	1	33
Homewood Canyon-Valley Wells CDP	35	34	-	-	1	-	-	-	3	31
Keeler CDP	36	35	-	-	-	-	1	-	4	32
Lone Pine CDP	709	623	-	13	4	1	40	28	134	545
Olancha CDP	50	46	-	-	-	-	2	2	10	39
Pearsonville CDP	12	11	-	-	-	-	-	1	1	11
Kern County	208 652	147 039	11 032	3 189	6 060	258	33 993	7 081	58 131	127 287
Arvin-Lamont CCD	7 927	4 154	148	134	99	6	3 042	344	6 062	1 618
Arvin city (part)	3 010	1 458	44	43	31	2	1 281	151	2 446	465
Bakersfield city (part)	12	8	1	2	-	-	1	-	6	6
Lamont CDP	3 114	1 507	82	48	43	2	1 303	129	2 547	493
Weedpatch CDP	634	344	5	21	4	1	229	30	530	90
Bakersfield CCD	112 486	77 312	8 402	1 821	3 154	106	17 841	3 850	30 868	66 675
Bakersfield city (part)	73 889	49 506	7 232	1 032	2 818	70	10 686	2 545	18 714	42 986
Oildale CDP	10 983	10 024	26	222	36	3	348	324	706	9 732
Buttonwillow CCD	845	491	28	14	5	-	279	28	345	440
Bakersfield city (part)	-	-	-	-	-	-	-	-	-	-
Buttonwillow CDP	328	135	20	7	1	-	151	14	179	115
East Kern CCD	25 798	21 265	1 423	342	610	75	1 307	776	2 803	20 005
Boron CDP	801	718	13	17	7	1	27	18	48	698
California City city	3 067	2 268	389	42	76	7	163	122	372	2 091
China Lake Acres CDP	702	647	9	7	3	2	15	19	43	621
Edwards AFB CDP	1 678	1 278	186	14	50	9	88	53	158	1 223
Inyokern CDP	418	383	2	12	7	-	6	8	18	372
Johannesburg CDP	85	76	1	2	-	-	2	4	4	75
Mojave CDP (part)	1 386	1 044	65	21	18	2	184	52	291	952
North Edwards CDP	472	415	16	13	10	-	10	8	21	405
Randsburg CDP	49	43	-	3	-	-	2	1	3	42

Table 13. **Occupied Housing Units (Households) by Race and Hispanic or Latino Origin of Householder: 2000**—Con.

[For information on confidentiality protection, nonsampling error, and definitions, see text]

State County County Subdivision Place	Total occupied housing units	Race of householder: One race: White	Black or African American	American Indian and Alaska Native	Asian	Native Hawaiian and Other Pacific Islander	Some other race	Two or more races	Householder Hispanic or Latino (of any race)	Householder White alone, not Hispanic or Latino
Kern County—Con.										
East Kern CCD—Con.										
Ridgecrest city	9 826	8 476	334	106	282	35	344	249	825	8 073
Rosamond CDP	4 988	3 861	356	72	124	13	394	168	864	3 470
Greenfield-Panama CCD	5 104	3 530	204	78	213	5	883	191	1 441	3 101
Bakersfield city (part)	2 954	1 913	180	32	190	5	519	115	837	1 677
Rosedale CDP (part)	-	-	-	-	-	-	-	-	-	-
Lake Isabella CCD	7 137	6 591	15	169	34	7	83	238	265	6 426
Bodfish CDP	840	781	1	19	3	-	10	26	27	766
Kernville CDP	800	748	1	14	5	-	8	24	31	727
Lake Isabella CDP	1 526	1 408	1	27	10	1	24	55	60	1 375
Mountain Mesa CDP	295	278	1	2	-	1	1	12	6	273
Onyx CDP	197	187	-	3	-	-	1	6	5	182
Squirrel Mountain Valley CDP	218	201	1	1	-	-	3	12	8	195
Weldon CDP	1 087	1 008	2	38	4	2	6	27	38	981
Wofford Heights CDP	1 162	1 093	-	17	6	1	7	38	49	1 056
McFarland-Delano CCD	11 162	3 565	206	137	1 492	6	5 208	548	7 838	1 479
Delano city	8 409	2 534	189	96	1 457	5	3 718	410	5 644	1 000
McFarland city	1 990	638	7	29	17	-	1 193	106	1 720	236
Rosedale CCD	11 522	10 186	204	122	251	8	515	236	1 094	9 683
Bakersfield city (part)	6 586	5 672	153	64	206	6	350	135	729	5 347
Rosedale CDP (part)	2 566	2 335	33	28	32	1	89	48	195	2 241
Shafter CCD	4 116	2 290	29	60	13	4	1 564	156	2 238	1 758
Shafter city	3 293	1 761	21	47	11	4	1 327	122	1 876	1 332
Tehachapi CCD	8 835	7 714	123	106	80	8	470	334	1 073	7 190
Arvin city (part)	-	-	-	-	-	-	-	-	-	-
Bear Valley Springs CDP	1 586	1 461	26	2	6	2	26	63	81	1 414
Golden Hills CDP	2 547	2 185	38	25	27	2	170	100	316	2 056
Keene CDP	136	111	2	4	-	-	10	9	15	106
Lebec CDP (part)	18	17	-	-	-	-	-	1	3	15
Mojave CDP (part)	22	20	-	-	-	-	1	1	2	19
Stallion Springs CDP	586	540	5	10	4	-	12	15	47	508
Tehachapi city	2 533	2 141	39	40	30	3	198	82	475	1 904
Wasco CCD	4 824	2 069	220	70	35	4	2 258	168	3 205	1 333
Lost Hills CDP	346	70	12	5	1	-	237	21	323	18
Wasco city	3 971	1 732	201	59	31	4	1 815	129	2 604	1 099
Westside CCD	8 896	7 872	30	136	74	29	543	212	899	7 579
Derby Acres CDP	125	122	-	-	-	-	3	-	6	119
Dustin Acres CDP	199	172	1	7	-	-	12	7	14	172
Fellows CDP	56	51	-	2	1	-	1	1	4	49
Ford City CDP	1 241	1 081	6	18	14	7	85	30	163	1 022
Frazier Park CDP	922	820	7	15	8	2	36	34	69	791
Lake of the Woods CDP	346	311	-	8	5	1	12	9	19	305
Lebec CDP (part)	438	372	-	3	2	2	44	15	57	358
McKittrick CDP	54	52	-	-	-	-	-	2	3	50
Maricopa city	404	357	-	13	2	-	23	9	39	344
Mettler CDP	31	16	-	-	-	-	15	-	24	7
Pine Mountain Club CDP	668	621	3	5	5	4	13	17	34	603
South Taft CDP	629	533	-	16	1	3	61	15	106	498
Taft city	2 233	2 013	5	28	24	6	116	41	183	1 959
Taft Heights CDP	676	621	2	10	4	3	28	8	52	599
Tupman CDP	66	59	1	-	-	-	4	2	5	58
Valley Acres CDP	183	166	1	5	-	1	5	5	8	164
Kings County	34 418	22 541	1 774	599	1 029	78	6 969	1 428	11 663	18 736
Avenal CCD	1 948	969	43	24	18	2	798	94	1 365	489
Avenal city (part)	1 924	955	43	24	18	2	789	93	1 350	480
Corcoran CCD	3 452	1 469	162	71	26	3	1 582	139	2 193	998
Corcoran city (part)	2 769	1 223	105	55	24	2	1 253	107	1 727	857
Hanford CCD	17 788	12 581	854	244	420	30	2 916	743	5 243	10 671
Armona CDP	961	628	36	22	13	2	214	46	354	518
Hanford city	13 931	9 888	684	182	358	24	2 219	576	4 090	8 341
Home Garden CDP	427	164	74	9	15	1	145	19	214	118
Hanford Northeast CCD	1 093	866	7	10	16	3	135	56	252	773
Lemoore CCD	9 066	6 200	692	124	546	39	1 114	351	1 962	5 520
Lemoore city	6 450	4 290	497	103	442	26	848	244	1 476	3 785
Lemoore Station CDP	1 309	903	147	11	91	11	94	52	183	838
Stratford CCD	1 071	456	16	126	3	1	424	45	648	285
Avenal city (part)	4	1	-	-	-	-	3	-	4	-
Corcoran city (part)	-	-	-	-	-	-	-	-	-	-
Kettleman City CDP	320	100	2	5	-	-	202	11	285	31
Stratford CDP	292	129	4	6	1	1	133	18	181	94
Lake County	23 974	21 484	565	528	155	29	578	635	1 637	20 602
Lakeport CCD	9 441	8 583	65	187	71	13	306	216	799	8 167
Cobb CDP	637	599	5	9	5	1	1	17	14	587
Kelseyville CDP	1 095	919	3	21	10	-	97	45	197	834
Lakeport city	1 967	1 799	14	35	27	4	46	42	152	1 709
North Lakeport CDP	1 205	1 102	9	21	5	4	41	23	106	1 054
Lower Lake-Middletown CCD	9 403	8 291	354	187	69	12	196	294	585	7 969
Clearlake city	5 532	4 720	315	121	53	4	124	195	361	4 526
Clearlake Oaks CDP (part)	81	77	2	-	-	-	1	1	1	77
Hidden Valley Lake CDP	1 411	1 328	16	12	5	1	15	34	61	1 286
Lower Lake CDP	716	640	13	6	3	3	23	28	47	621
Middletown CDP	392	355	1	6	2	1	18	9	55	321
Upper Lake-Clearlake Oaks CCD	5 130	4 610	146	154	15	4	76	125	253	4 466
Clearlake Oaks CDP (part)	1 113	1 010	53	14	7	1	4	24	38	982
Lucerne CDP	1 325	1 203	32	33	3	1	20	33	61	1 169
Nice CDP	1 142	1 024	30	34	4	1	15	34	68	982
Upper Lake CDP	389	347	2	14	-	-	16	10	36	330
Lassen County	9 625	8 595	97	323	55	35	236	284	602	8 298
Big Valley CCD	548	505	2	17	-	-	9	15	30	483
Honey Lake CCD	1 119	961	43	35	6	-	25	49	66	927

Table 13. **Occupied Housing Units (Households) by Race and Hispanic or Latino Origin of Householder: 2000**—Con.

[For information on confidentiality protection, nonsampling error, and definitions, see text]

State County County Subdivision Place	Total occupied housing units	Race of householder: One race: White	Black or African American	American Indian and Alaska Native	Asian	Native Hawaiian and Other Pacific Islander	Some other race	Two or more races	Householder Hispanic or Latino (of any race)	Householder White alone, not Hispanic or Latino
Lassen County—Con.										
Madeline Plains CCD	103	99	-	-	1	-	1	2	7	93
Susanville CCD	6 652	5 918	50	241	46	32	179	186	436	5 719
Susanville city	3 516	3 058	40	136	34	29	113	106	254	2 955
Westwood CCD	1 203	1 112	2	30	2	3	22	32	63	1 076
Westwood CDP	795	728	-	25	2	2	16	22	44	704
Los Angeles County	3 133 774	1 754 165	346 702	21 910	361 471	6 600	510 893	132 033	1 011 969	1 332 056
Burbank CCD	41 608	32 611	957	216	3 052	44	2 789	1 939	7 470	28 517
Burbank city (part)	41 608	32 611	957	216	3 052	44	2 789	1 939	7 470	28 517
Los Angeles city (part)	-	-	-	-	-	-	-	-	-	-
Calabasas CCD	29 844	27 230	330	73	1 401	17	301	492	1 112	26 475
Agoura Hills city	6 874	6 146	97	14	402	8	95	112	357	5 907
Calabasas city	7 229	6 447	87	13	493	2	63	124	239	6 284
Hidden Hills city	568	547	4	1	10	-	-	6	13	537
Los Angeles city (part)	4	4	-	-	-	-	-	-	-	4
Malibu city	5 137	4 841	39	14	98	3	48	94	165	4 730
Westlake Village city	3 270	3 033	24	3	156	1	20	33	102	2 957
Compton CCD	82 997	21 262	30 608	577	6 926	812	19 770	3 042	34 321	9 284
Carson city (part)	24 636	7 542	7 167	149	4 999	481	3 362	936	6 793	4 678
Compton city (part)	22 327	2 905	12 062	129	58	189	6 248	736	9 569	283
East Compton CDP	1 849	414	542	18	3	20	781	71	1 226	52
Long Beach city (part)	-	-	-	-	-	-	-	-	-	-
Los Angeles city (part)	-	-	-	-	-	-	-	-	-	-
Lynwood city	14 395	4 857	2 658	167	111	46	5 874	682	10 808	729
Paramount city (part)	-	-	-	-	-	-	-	-	-	-
West Carson CDP	7 156	3 600	860	40	1 681	52	660	263	1 491	2 887
West Compton CDP	1 535	121	1 124	8	14	5	210	53	327	38
Willowbrook CDP	8 476	1 019	5 075	49	23	7	2 081	222	3 254	60
Downey-Norwalk CCD	118 209	59 496	9 850	1 021	17 650	426	25 147	4 619	49 100	38 951
Artesia city	4 470	2 227	174	32	1 221	17	606	193	1 312	1 609
Bellflower city	23 367	12 596	3 158	202	2 046	124	4 296	945	7 743	9 717
Cerritos city (part)	15 390	5 208	1 095	45	8 125	33	476	408	1 405	4 394
Downey city (part)	33 989	20 461	1 360	275	2 496	61	7 929	1 407	16 122	13 382
Lakewood city (part)	-	-	-	-	-	-	-	-	-	-
Norwalk city	26 887	13 706	1 422	318	3 224	86	7 063	1 068	14 139	7 562
Paramount city (part)	13 958	5 236	2 638	149	514	104	4 729	588	8 281	2 269
Santa Fe Springs city (part)	71	33	-	-	3	1	30	4	62	5
East San Gabriel Valley CCD	263 338	145 720	13 174	2 295	44 889	397	47 026	9 837	101 373	98 669
Avocado Heights CDP	3 758	2 116	50	41	382	5	1 042	122	2 599	712
Azusa city	12 549	7 313	581	159	852	21	3 039	584	6 581	4 249
Baldwin Park city	16 961	7 207	356	251	2 230	27	6 120	770	12 170	2 034
Charter Oak CDP	3 048	2 185	145	35	237	4	324	118	851	1 720
Citrus CDP	2 614	1 565	111	30	195	-	597	116	1 326	934
Claremont city	11 281	8 954	544	73	982	11	431	286	1 298	8 210
Covina city	15 971	10 858	837	135	1 373	30	2 174	564	5 077	8 295
Diamond Bar city	17 651	8 447	901	58	6 695	20	999	531	2 799	6 844
El Monte city (part)	-	-	-	-	-	-	-	-	-	-
Glendora city (part)	16 819	14 209	248	98	878	8	926	452	2 731	12 613
Hacienda Heights CDP	15 993	7 462	250	99	5 716	18	1 970	478	4 828	4 906
Industry city (part)	121	67	4	4	8	-	33	5	70	34
Irwindale city	365	189	1	6	4	1	146	18	314	44
La Habra Heights city (part)	255	97	3	-	139	-	10	6	24	84
La Puente city	9 461	4 058	239	127	902	14	3 636	485	7 087	1 075
La Verne city (part)	11 021	9 060	322	59	648	14	635	283	2 013	7 821
Los Angeles city (part)	-	-	-	-	-	-	-	-	-	-
Pomona city	37 855	17 967	4 502	453	2 654	61	10 487	1 731	19 899	10 077
Rowland Heights CDP	14 175	4 719	408	59	7 059	29	1 411	490	3 280	3 097
San Dimas city (part)	12 160	9 649	381	87	1 003	16	679	345	2 167	8 340
South San Jose Hills CDP	3 984	1 722	104	64	295	10	1 596	193	2 969	567
Valinda CDP	4 753	2 209	155	56	457	11	1 635	230	3 114	925
Vincent CDP	3 804	2 213	101	53	250	4	998	185	2 023	1 356
Walnut city	8 260	2 689	386	20	4 386	6	532	241	1 416	1 901
West Covina city	31 411	15 651	2 267	239	6 447	72	5 496	1 239	11 974	10 014
West Puente Valley CDP	4 834	2 350	160	56	412	10	1 619	227	3 582	638
Glendale CCD	79 092	54 530	1 121	239	11 488	68	4 950	6 696	12 323	48 166
Glendale city (part)	71 801	48 765	1 077	220	10 449	64	4 797	6 429	11 766	42 752
La Canada Flintridge city (part)	346	274	-	-	54	1	2	15	24	253
La Crescenta-Montrose CDP (part)	6 945	5 491	44	19	985	3	151	252	533	5 161
Los Angeles city (part)	-	-	-	-	-	-	-	-	-	-
Pasadena city (part)	-	-	-	-	-	-	-	-	-	-
Inglewood CCD	118 344	31 022	48 638	745	10 241	549	22 168	4 981	39 602	17 066
Alondra Park CDP	2 830	1 338	427	23	421	13	469	139	897	986
Del Aire CDP	2 871	2 068	109	18	195	18	359	104	909	1 578
Gardena city (part)	20 324	5 261	5 362	119	6 316	139	2 342	785	4 580	3 487
Hawthorne city	28 536	8 748	11 149	174	1 762	160	5 247	1 296	9 818	5 076
Inglewood city (part)	36 701	6 020	21 710	208	427	87	6 825	1 424	11 631	2 253
Lawndale city	9 555	4 624	1 335	87	890	60	1 986	573	3 910	3 053
Lennox CDP	5 049	1 658	343	48	53	51	2 625	271	4 250	321
Los Angeles city (part)	33	11	1	-	5	-	13	3	19	7
Torrance city (part)	48	39	1	1	2	-	2	3	7	36
West Athens CDP	2 573	264	1 662	15	57	6	486	83	753	53
Westmont CDP	9 255	780	6 464	48	30	12	1 648	273	2 529	120
Long Beach-Lakewood CCD	197 586	113 443	27 957	1 483	18 989	1 385	26 412	7 917	48 201	95 647
Carson city (part)	12	7	1	-	3	-	1	-	3	5
Compton city (part)	-	-	-	-	-	-	-	-	-	-
Hawaiian Gardens city	3 507	1 539	227	38	441	17	1 087	158	2 019	732
Lakewood city (part)	26 853	18 881	1 947	146	2 914	113	2 009	843	4 517	16 726
Long Beach city (part)	163 088	90 501	25 285	1 278	15 181	1 207	22 897	6 739	40 894	75 947
Paramount city (part)	14	-	11	-	-	-	2	1	3	-
Signal Hill city	3 621	2 065	480	20	436	47	406	167	716	1 823
Los Angeles CCD	1 350 533	740 807	174 944	8 774	135 593	1 801	226 786	61 828	430 245	572 953
Beverly Hills city	15 035	13 204	288	20	851	2	137	533	469	12 877
Burbank city (part)	-	-	-	-	-	-	-	-	-	-

Table 13. **Occupied Housing Units (Households) by Race and Hispanic or Latino Origin of Householder: 2000**—Con.

[For information on confidentiality protection, nonsampling error, and definitions, see text]

State County County Subdivision Place	Total occupied housing units	Race of householder							Householder Hispanic or Latino (of any race)	Householder White alone, not Hispanic or Latino
		One race						Two or more races		
		White	Black or African American	American Indian and Alaska Native	Asian	Native Hawaiian and Other Pacific Islander	Some other race			
Los Angeles County—Con.										
Los Angeles CCD—Con.										
Culver City city	16 611	10 842	2 247	92	1 694	28	1 067	641	2 707	9 455
Florence-Graham CDP (part)	-	-	-	-	-	-	-	-	-	-
Glendale city (part)	-	-	-	-	-	-	-	-	-	-
Huntington Park city (part)	-	-	-	-	-	-	-	-	-	-
Inglewood city (part)	104	18	74	-	8	-	2	2	3	17
Ladera Heights CDP	2 691	653	1 817	6	78	3	35	99	74	626
Lomita city (part)	-	-	-	-	-	-	-	-	-	-
Los Angeles city (part)	1 275 375	686 574	165 492	8 445	131 567	1 729	222 301	59 267	420 030	523 714
Marina del Rey CDP	5 315	4 505	234	9	384	7	46	130	220	4 340
Pasadena city (part)	-	-	-	-	-	-	-	-	-	-
San Fernando city	5 774	2 763	63	109	72	6	2 530	231	4 727	838
Vernon city (part)	-	-	-	-	-	-	-	-	-	-
View Park-Windsor Hills CDP	4 539	282	4 004	8	45	2	38	160	83	265
West Hollywood city	23 120	20 415	658	72	778	21	488	688	1 566	19 464
Newhall CCD	61 502	51 293	1 493	307	3 252	75	3 476	1 606	8 616	46 769
Los Angeles city (part)	-	-	-	-	-	-	-	-	-	-
Santa Clarita city (part)	47 646	40 193	1 000	229	2 231	60	2 722	1 211	6 813	36 584
Val Verde CDP	424	281	28	3	8	-	94	10	157	227
North Antelope Valley CCD	48 925	35 567	5 980	512	1 398	105	3 737	1 626	8 163	31 951
Lake Los Angeles CDP	3 137	2 115	365	44	32	7	437	137	785	1 827
Lancaster city (part)	38 195	26 931	5 313	377	1 238	89	2 954	1 293	6 523	24 021
Palmdale city (part)	423	334	42	4	22	-	11	10	27	322
Quartz Hill CDP (part)	2 479	2 087	124	37	31	6	126	68	313	1 941
Palos Verdes CCD	33 869	25 636	728	109	5 586	45	962	803	2 765	24 036
Avalon city	1 158	904	4	14	6	2	183	45	375	736
Lomita city (part)	8 015	5 856	304	59	824	28	603	341	1 523	5 068
Palos Verdes Estates city	4 993	4 145	50	4	709	3	8	74	90	4 069
Rancho Palos Verdes city	15 256	11 215	307	23	3 334	8	106	263	600	10 749
Rolling Hills city	645	551	9	-	73	1	2	9	14	539
Rolling Hills Estates city	2 806	2 211	34	6	484	2	20	49	82	2 152
Pasadena CCD	91 193	55 993	12 721	435	11 741	80	6 702	3 521	15 885	48 314
Altadena CDP	14 780	7 822	4 701	74	601	15	912	655	1 981	6 969
Arcadia city (part)	14	7	-	-	5	-	2	-	3	6
East Pasadena CDP	2 038	1 302	53	16	360	2	198	107	512	1 038
Glendale city (part)	4	3	-	-	-	-	1	-	1	3
La Canada Flintridge city (part)	6 477	5 267	15	11	1 023	3	37	121	195	5 119
La Crescenta-Montrose CDP (part)	-	-	-	-	-	-	-	-	-	-
Los Angeles city (part)	-	-	-	-	-	-	-	-	-	-
Pasadena city (part)	51 844	31 130	7 532	295	5 598	51	5 023	2 215	11 463	25 793
San Gabriel city (part)	11	8	-	-	3	-	-	-	1	7
San Marino city (part)	4 258	2 465	8	4	1 702	1	23	55	146	2 350
South Pasadena city	10 477	7 012	351	31	2 287	7	469	320	1 438	6 145
Santa Monica CCD	44 497	37 084	1 429	178	2 769	28	1 590	1 419	3 906	35 058
Los Angeles city (part)	-	-	-	-	-	-	-	-	-	-
Santa Monica city	44 497	37 084	1 429	178	2 769	28	1 590	1 419	3 906	35 058
South Antelope Valley CCD	50 677	34 498	5 786	481	1 540	69	6 628	1 675	12 529	29 539
Acton CDP	797	722	6	8	11	-	30	20	67	691
Desert View Highlands CDP	731	516	40	12	13	-	111	39	196	453
Duarte city (part)	-	-	-	-	-	-	-	-	-	-
Glendora city (part)	-	-	-	-	-	-	-	-	-	-
Lancaster city (part)	29	25	-	-	4	-	-	-	4	21
La Verne city (part)	49	34	7	-	7	-	1	-	4	31
Littlerock CDP	426	330	21	3	3	-	63	6	120	276
Los Angeles city (part)	-	-	-	-	-	-	-	-	-	-
Monrovia city (part)	7	7	-	-	-	-	-	-	-	7
Palmdale city (part)	33 862	20 545	5 027	314	1 182	52	5 470	1 272	10 084	16 711
Pasadena city (part)	-	-	-	-	-	-	-	-	-	-
Quartz Hill CDP (part)	971	846	39	17	20	1	29	19	79	800
San Dimas city (part)	3	3	-	-	-	-	-	-	1	2
Santa Clarita city (part)	3 141	2 745	100	15	111	3	112	55	355	2 524
South Bay Cities CCD	59 576	51 687	909	228	3 822	127	1 305	1 498	4 374	48 956
El Segundo city	7 060	6 130	95	35	379	16	207	198	584	5 790
Hermosa Beach city	9 476	8 602	74	41	389	22	136	212	519	8 260
Manhattan Beach city	14 474	13 256	84	31	750	12	123	218	576	12 836
Redondo Beach city (part)	28 566	23 699	656	121	2 304	77	839	870	2 695	22 070
Torrance city (part)	-	-	-	-	-	-	-	-	-	-
Southeast CCD	119 374	51 144	3 724	1 376	1 341	111	55 574	6 104	106 563	7 298
Bell city	8 918	4 618	71	111	81	6	3 558	473	7 759	904
Bell Gardens city	9 466	4 706	78	153	73	10	3 951	495	8 498	758
Commerce city (part)	3 276	1 641	20	48	45	3	1 358	161	2 966	230
Cudahy city	5 419	2 412	82	55	56	10	2 464	340	4 913	349
Downey city (part)	-	-	-	-	-	-	-	-	-	-
East Los Angeles CDP (part)	29 663	12 559	120	390	353	19	14 799	1 423	28 265	830
Florence-Graham CDP (part)	13 354	2 987	2 844	123	22	14	6 692	672	10 318	163
Huntington Park city (part)	14 860	6 513	164	168	138	10	7 050	817	13 779	742
Los Angeles city (part)	-	-	-	-	-	-	-	-	-	-
Maywood city	6 469	2 914	27	74	36	9	3 055	354	6 049	334
Montebello city (part)	21	9	-	-	-	-	9	3	21	-
Monterey Park city (part)	587	191	1	6	244	-	124	21	312	29
South Gate city	23 213	10 602	284	209	240	26	10 720	1 132	19 886	2 716
Vernon city (part)	25	13	-	-	-	-	11	1	21	4
Walnut Park CDP	3 610	1 776	18	34	24	4	1 584	170	3 338	231
Southwest San Gabriel Valley CCD	99 531	36 570	1 083	815	41 298	69	16 127	3 569	37 968	17 422
Alhambra city	29 111	10 311	529	213	12 907	25	4 126	1 000	9 347	5 828
Commerce city (part)	8	1	-	-	-	-	7	-	8	-
East Los Angeles CDP (part)	181	93	2	2	9	-	65	10	150	16
East San Gabriel CDP (part)	1 896	1 036	20	6	701	1	89	43	297	847
El Monte city (part)	-	-	-	-	-	-	-	-	-	-
Montebello city (part)	18 823	9 429	170	223	2 519	9	5 452	1 021	12 841	2 895
Monterey Park city (part)	18 977	4 653	82	109	11 632	14	1 956	531	4 833	2 107
Pico Rivera city (part)	-	-	-	-	-	-	-	-	-	-
Rosemead city (part)	13 913	4 548	86	118	6 233	5	2 448	475	5 460	1 943

Table 13. **Occupied Housing Units (Households) by Race and Hispanic or Latino Origin of Householder: 2000**—Con.

[For information on confidentiality protection, nonsampling error, and definitions, see text]

State County County Subdivision Place	Total occupied housing units	Race of householder: One race: White	Black or African American	American Indian and Alaska Native	Asian	Native Hawaiian and Other Pacific Islander	Some other race	Two or more races	Householder Hispanic or Latino (of any race)	Householder White alone, not Hispanic or Latino
Los Angeles County—Con.										
Southwest San Gabriel Valley CCD—Con.										
San Gabriel city (part)	12 576	4 969	149	110	5 652	6	1 341	349	3 502	3 039
San Marino city (part)	8	2	-	-	6	-	-	-	-	2
South San Gabriel CDP	2 091	733	9	18	899	3	350	79	875	267
Temple City city (part)	176	95	1	1	61	-	16	2	45	68
Torrance CCD	54 494	35 695	1 237	211	13 736	152	1 835	1 628	5 283	32 685
Gardena city (part)	-	-	-	-	-	-	-	-	-	-
Los Angeles city (part)	-	-	-	-	-	-	-	-	-	-
Redondo Beach city (part)	-	-	-	-	-	-	-	-	-	-
Torrance city (part)	54 494	35 695	1 237	211	13 736	152	1 835	1 628	5 283	32 685
Upper San Gabriel Valley CCD	96 186	52 944	2 864	768	20 118	103	15 978	3 411	33 339	38 076
Arcadia city (part)	19 135	10 687	239	50	7 002	10	629	518	1 693	9 749
Bradbury city	284	222	5	-	44	-	10	3	28	204
Duarte city (part)	6 635	3 952	666	47	800	8	907	255	2 102	2 915
East San Gabriel CDP (part)	3 305	1 592	97	22	1 148	5	306	135	652	1 301
El Monte city (part)	27 034	10 772	192	359	5 210	31	9 232	1 238	17 739	3 556
Industry city (part)	-	-	-	-	-	-	-	-	-	-
Mayflower Village CDP	1 825	1 359	18	11	239	5	141	52	369	1 161
Monrovia city (part)	13 495	9 385	1 202	117	903	18	1 419	451	3 353	7 743
North El Monte CDP	1 270	864	8	4	268	1	97	28	251	726
Pico Rivera city (part)	-	-	-	-	-	-	-	-	-	-
Rosemead city (part)	-	-	-	-	-	-	-	-	-	-
Sierra Madre city	4 756	4 256	44	16	220	4	107	109	359	4 019
South El Monte city	4 620	2 104	18	70	374	11	1 824	219	3 746	451
Temple City city (part)	11 162	6 401	95	49	3 626	8	690	293	1 886	5 355
Whittier city (part)	-	-	-	-	-	-	-	-	-	-
Whittier CCD	92 399	59 933	1 169	1 067	4 641	137	21 630	3 822	48 831	36 224
Cerritos city (part)	-	-	-	-	-	-	-	-	-	-
East La Mirada CDP	3 321	2 660	57	25	107	4	357	111	1 001	2 093
Industry city (part)	-	-	-	-	-	-	-	-	-	-
La Habra Heights city (part)	1 632	1 371	24	5	148	1	44	39	150	1 274
La Mirada city	14 580	10 350	253	109	2 005	25	1 433	405	3 776	8 257
Montebello city (part)	-	-	-	-	-	-	-	-	-	-
Pico Rivera city (part)	16 468	8 996	130	228	460	19	5 712	923	13 571	2 148
Santa Fe Springs city (part)	4 763	2 818	142	59	194	9	1 352	189	3 076	1 282
South Whittier CDP	14 673	8 861	231	187	463	33	4 257	641	8 406	5 318
West Whittier-Los Nietos CDP	6 720	4 024	46	86	107	10	2 158	289	4 937	1 564
Whittier city (part)	28 271	19 672	259	351	890	35	5 911	1 153	12 973	13 588
Madera County	36 155	26 150	983	792	425	26	6 311	1 468	11 573	21 853
Chowchilla CCD	3 899	3 006	106	59	47	1	509	171	923	2 669
Chowchilla city	2 562	2 074	31	44	30	1	285	97	508	1 895
Madera CCD	19 665	12 208	830	419	275	13	5 091	829	9 199	8 899
Bonadelle Ranchos-Madera Ranchos CDP (part)	2 046	1 790	32	22	32	2	125	43	294	1 644
Madera city	11 978	6 855	556	273	172	7	3 579	536	6 428	4 589
Madera Acres CDP	2 122	1 405	81	37	29	1	471	98	886	1 054
Parksdale CDP	594	230	30	13	-	1	278	42	423	125
Parkwood CDP	559	285	29	12	4	1	204	24	305	202
Madera Southeast CCD	1 862	1 276	11	28	48	1	393	105	757	995
Bonadelle Ranchos-Madera Ranchos CDP (part)	281	260	3	2	4	-	8	4	34	236
Madera West CCD	455	302	4	4	8	2	113	22	213	219
Oakhurst-North Fork CCD	10 274	9 358	32	282	47	9	205	341	481	9 071
Oakhurst CDP	1 250	1 154	5	26	8	-	40	17	73	1 122
Yosemite Lakes CDP	1 534	1 448	7	12	13	1	30	23	82	1 393
Marin County	100 650	90 293	1 653	322	3 794	100	2 331	2 157	6 257	86 943
Northeast Marin CCD	21 176	18 774	335	79	883	32	577	496	1 563	17 935
Black Point-Green Point CDP	479	450	4	2	10	3	5	5	12	443
Novato city (part)	18 524	16 278	319	73	817	26	548	463	1 467	15 499
Northwest Marin CCD	3 716	3 472	22	21	27	2	99	73	225	3 355
Dillon Beach CDP	155	149	1	-	3	-	1	1	2	147
Inverness CDP	707	682	1	5	5	-	4	10	19	671
Lagunitas-Forest Knolls CDP	745	694	9	4	5	1	14	18	23	685
Novato city (part)	-	-	-	-	-	-	-	-	-	-
Point Reyes Station CDP	352	335	2	-	-	-	10	5	20	324
San Geronimo CDP	174	162	2	1	1	-	1	7	4	160
Tomales CDP	73	71	-	1	1	-	-	-	2	69
Woodacre CDP (part)	548	524	2	3	3	-	7	9	19	510
Ross Valley CCD	23 234	21 794	156	63	661	18	160	382	726	21 287
Corte Madera town	3 776	3 433	28	10	194	4	31	76	131	3 349
Fairfax town	3 306	3 102	32	13	55	2	37	65	142	3 008
Kentfield CDP (part)	2 506	2 405	7	4	50	3	6	31	44	2 367
Larkspur city (part)	6 142	5 764	42	10	197	4	38	87	182	5 633
Mill Valley city (part)	-	-	-	-	-	-	-	-	-	-
Ross town	761	743	2	1	7	-	1	7	16	729
San Anselmo town	5 267	4 952	37	22	123	4	40	89	165	4 843
Woodacre CDP (part)	-	-	-	-	-	-	-	-	-	-
San Rafael CCD	27 170	23 113	478	106	1 306	23	1 334	810	3 039	21 712
Lucas Valley-Marinwood CDP	2 369	2 180	14	3	122	2	11	37	64	2 128
Novato city (part)	-	-	-	-	-	-	-	-	-	-
San Rafael city	22 371	18 773	427	91	1 083	20	1 263	714	2 808	17 508
Santa Venetia CDP	1 646	1 436	27	8	74	1	50	50	141	1 363
Southeast Marin CCD	24 106	21 941	654	50	909	24	154	374	676	21 476
Belvedere city	956	931	1	1	17	-	2	4	14	919
Kentfield CDP (part)	-	-	-	-	-	-	-	-	-	-
Larkspur city (part)	-	-	-	-	-	-	-	-	-	-
Mill Valley city (part)	6 147	5 787	57	9	188	7	27	72	159	5 672
Sausalito city (part)	4 252	3 995	27	11	127	6	24	62	117	3 915
Strawberry CDP	2 435	2 136	30	11	168	5	27	58	90	2 074
Tamalpais-Homestead Valley CDP	4 558	4 216	49	6	196	3	20	68	116	4 128
Tiburon town	3 712	3 492	29	5	122	2	15	47	85	3 429

Table 13. **Occupied Housing Units (Households) by Race and Hispanic or Latino Origin of Householder: 2000**—Con.

[For information on confidentiality protection, nonsampling error, and definitions, see text]

State County County Subdivision Place	Total occupied housing units	Race of householder							Householder Hispanic or Latino (of any race)	Householder White alone, not Hispanic or Latino
		One race						Two or more races		
		White	Black or African American	American Indian and Alaska Native	Asian	Native Hawaiian and Other Pacific Islander	Some other race			
Marin County—Con.										
Southwest Marin CCD	1 248	1 199	8	3	8	1	7	22	28	1 178
Bolinas CDP	486	467	3	2	1	1	4	8	8	463
Muir Beach CDP	131	125	-	-	4	-	1	1	1	124
Sausalito city (part)	2	2	-	-	-	-	-	-	-	2
Stinson Beach CDP	374	362	2	-	2	-	1	7	7	356
Mariposa County	6 613	6 108	26	203	29	4	65	178	287	5 914
Coulterville CCD	1 171	1 089	5	27	8	1	11	30	67	1 042
Mariposa CCD	4 921	4 548	17	164	18	3	45	126	188	4 422
Bootjack CDP	636	592	4	23	1	1	2	13	22	575
Mariposa CDP	676	611	3	30	5	-	8	19	29	596
Yosemite CCD	521	471	4	12	3	-	9	22	32	450
Yosemite Valley CDP	104	97	1	2	1	-	2	1	9	91
Mendocino County	33 266	28 910	145	1 235	267	29	1 689	991	3 171	27 715
Covelo CCD	883	536	7	286	1	-	7	46	41	525
Covelo CDP	442	268	4	139	1	-	4	26	24	264
Fort Bragg CCD	4 805	4 288	16	75	25	2	253	146	476	4 097
Fort Bragg city	2 840	2 476	11	50	17	1	186	99	354	2 335
Hopland CCD	736	531	1	82	7	1	82	32	115	516
Laytonville-Leggett CCD	1 653	1 434	8	104	8	2	29	68	54	1 413
Laytonville CDP	496	393	2	64	2	1	8	26	19	388
Mendocino-Anderson CCD	4 486	4 132	11	27	30	2	175	109	281	4 045
Mendocino CDP	424	412	-	1	1	-	2	8	8	405
Point Arena CCD	1 681	1 485	5	93	10	1	41	46	126	1 421
Point Arena city	191	165	-	6	-	-	17	3	27	157
Redwood-Potter CCD	4 226	3 746	9	137	19	4	211	100	431	3 551
Ukiah CCD	9 703	8 190	67	295	136	11	707	297	1 283	7 732
Talmage CDP	327	240	2	9	20	-	39	17	62	223
Ukiah city	5 985	5 176	40	167	74	7	348	173	674	4 916
Willits CCD	5 093	4 568	21	136	31	6	184	147	364	4 415
Willits city	1 935	1 701	9	53	19	1	96	56	176	1 638
Merced County	63 815	41 695	2 806	781	2 802	111	12 647	2 973	22 322	33 634
Atwater CCD	12 386	8 350	549	158	457	39	2 339	494	3 905	7 057
Atwater city (part)	7 247	4 805	432	105	265	27	1 290	323	2 222	4 058
Winton CDP	2 343	1 272	62	29	83	7	786	104	1 194	931
Dos Palos CCD	2 468	1 665	184	42	15	-	472	90	1 043	1 171
Dos Palos city	1 424	1 021	58	21	10	-	268	46	587	745
South Dos Palos CDP	342	137	84	6	-	-	100	15	220	25
Gustine CCD	2 438	1 886	14	21	23	3	327	164	577	1 675
Gustine city	1 683	1 337	11	14	20	3	204	94	378	1 193
Hilmar-Irwin CCD	3 039	2 508	23	13	31	-	189	275	378	2 340
Hilmar-Irwin CDP	1 602	1 302	7	5	21	-	73	194	133	1 250
Livingston-Delhi CCD	6 310	3 468	70	74	506	5	1 838	349	3 056	2 455
Delhi CDP	2 126	1 283	36	25	44	3	601	134	954	1 011
Livingston city	2 390	980	20	25	334	1	896	134	1 575	392
Los Banos CCD	9 113	6 007	391	107	186	27	1 942	453	3 534	4 689
Los Banos city	7 721	5 050	380	97	180	25	1 623	366	3 005	3 909
Merced CCD	25 663	16 554	1 562	332	1 563	35	4 579	1 038	8 331	13 422
Atwater city (part)	-	-	-	-	-	-	-	-	-	-
Merced city	20 435	12 889	1 390	268	1 292	33	3 757	806	6 845	10 302
Planada-Le Grand CCD	2 010	938	12	27	15	2	918	98	1 400	553
Le Grand CDP	463	264	2	5	1	1	173	17	321	129
Planada CDP	1 007	309	5	18	6	1	616	52	888	104
Snelling CCD	388	319	1	7	6	-	43	12	98	272
Modoc County	3 784	3 389	10	146	19	1	139	80	256	3 285
Adin-Lookout CCD	344	319	1	9	1	-	7	7	14	312
Alturas CCD	2 451	2 224	8	75	16	1	69	58	154	2 149
Alturas city	1 181	1 050	3	43	6	1	43	35	90	1 011
Surprise Valley CCD	574	500	-	57	2	-	9	6	20	489
Tule Lake CCD	415	346	1	5	-	-	54	9	68	335
Mono County	5 137	4 584	14	121	57	5	283	73	553	4 324
Mono North CCD	901	793	3	64	7	-	21	13	58	762
Mono South CCD	4 236	3 791	11	57	50	5	262	60	495	3 562
Mammoth Lakes town	2 814	2 486	11	15	43	5	209	45	390	2 306
Monterey County	121 236	82 014	4 022	1 152	7 612	472	21 246	4 718	37 671	68 515
Carmel CCD	7 746	7 418	18	21	149	6	59	75	188	7 297
Carmel-by-the-Sea city	2 285	2 193	8	6	35	3	17	23	51	2 157
Del Monte Forest CDP (part)	1	1	-	-	-	-	-	-	-	1
Carmel Valley CCD	2 615	2 466	10	24	41	-	41	33	117	2 397
Carmel Valley Village CDP	1 963	1 856	9	14	29	-	30	25	74	1 817
Castroville CCD	5 429	3 883	81	61	200	7	967	230	1 678	3 286
Castroville CDP	1 434	577	18	20	62	2	678	77	1 119	206
Elkhorn CDP	523	423	5	2	19	-	54	20	98	386
Moss Landing CDP (part)	125	85	3	-	-	-	17	20	23	83
Prunedale CDP (part)	3 001	2 503	53	35	117	5	185	103	373	2 347
Coastal CCD	554	521	5	4	3	-	12	9	24	511
Gonzales CCD	2 481	1 014	26	31	77	6	1 215	112	1 794	553
Chualar CDP	279	49	1	3	11	-	207	8	252	13
Gonzales city	1 695	690	24	24	43	2	827	85	1 309	304
Soledad city (part)	-	-	-	-	-	-	-	-	-	-
Greenfield CCD	3 021	1 422	33	39	32	4	1 341	150	2 292	627
Greenfield city	2 643	1 202	32	33	26	4	1 206	140	2 088	468
King City CCD	4 070	2 359	30	54	84	5	1 378	160	2 294	1 599
King City city	2 736	1 400	14	36	33	2	1 135	116	1 838	817
San Lucas CDP	90	41	-	2	2	-	42	3	69	18
Pajaro CCD	4 309	2 877	27	48	155	10	1 023	169	1 919	2 101
Aromas CDP (part)	432	356	3	5	12	-	39	17	70	329
Las Lomas CDP	584	324	4	7	17	1	207	24	410	144

Table 13. **Occupied Housing Units (Households) by Race and Hispanic or Latino Origin of Householder: 2000**—Con.

[For information on confidentiality protection, nonsampling error, and definitions, see text]

State County County Subdivision Place	Total occupied housing units	Race of householder: One race: White	Black or African American	American Indian and Alaska Native	Asian	Native Hawaiian and Other Pacific Islander	Some other race	Two or more races	Householder Hispanic or Latino (of any race)	Householder White alone, not Hispanic or Latino
Monterey County—Con.										
Pajaro CCD—Con.										
Moss Landing CDP (part)	-	-	-	-	-	-	-	-	-	-
Pajaro CDP	634	292	6	11	16	2	274	33	569	41
Prunedale CDP (part)	894	733	6	8	20	1	95	31	196	645
Salinas CCD	41 966	23 947	1 056	488	2 895	124	11 534	1 922	20 105	16 938
Boronda CDP	309	115	4	8	39	1	122	20	198	60
Marina city (part)	3	2	-	-	-	-	1	-	2	1
Prunedale CDP (part)	1 545	1 302	20	12	55	2	87	67	223	1 194
Salinas city	38 298	21 262	1 020	443	2 698	116	10 995	1 764	19 098	14 612
Spreckels CDP	171	149	1	5	4	-	8	4	39	121
San Ardo CCD	1 011	821	10	25	8	2	115	30	191	759
Bradley CDP	40	32	-	1	-	-	6	1	6	32
San Ardo CDP	157	86	2	5	1	-	55	8	76	69
Seaside-Monterey CCD	41 337	30 678	2 660	302	3 696	301	2 064	1 636	4 727	28 531
Del Monte Forest CDP (part)	2 091	1 956	7	6	93	2	7	20	22	1 939
Del Rey Oaks city	704	629	9	5	33	-	14	14	30	612
Marina city (part)	6 742	3 826	695	53	1 284	141	336	407	855	3 467
Monterey city	12 600	10 624	273	64	871	31	323	414	992	10 039
Pacific Grove city	7 316	6 622	76	42	298	13	88	177	378	6 367
Sand City city	80	63	1	-	2	-	12	2	17	59
Seaside city	9 833	5 518	1 446	113	966	96	1 172	522	2 236	4 671
Soledad CCD	2 891	1 165	35	43	76	3	1 443	126	2 140	605
Soledad city (part)	2 472	893	35	41	72	3	1 323	105	1 963	378
Toro CCD	3 806	3 443	31	12	196	4	54	66	202	3 311
Napa County	45 402	39 456	397	329	1 015	76	2 898	1 231	6 451	36 415
Angwin CCD	1 803	1 614	21	11	52	3	61	41	148	1 532
Angwin CDP	811	693	14	5	35	3	37	24	82	650
Deer Park CDP	575	530	5	3	13	-	15	9	36	509
Berryessa CCD	645	576	1	7	3	1	38	19	49	559
Calistoga CCD	2 571	2 261	6	19	16	-	207	62	497	2 011
Calistoga city	2 042	1 756	5	16	14	-	198	53	460	1 530
Napa CCD	37 107	32 082	357	275	922	69	2 366	1 036	5 189	29 680
American Canyon city	3 209	2 172	239	22	395	29	199	153	400	2 018
Napa city	26 978	23 537	97	215	424	39	1 927	739	4 215	21 575
Yountville town	1 048	984	3	5	11	-	25	20	87	932
St. Helena CCD	3 276	2 923	12	17	22	3	226	73	568	2 633
St. Helena city	2 380	2 122	10	12	15	3	162	56	408	1 915
Nevada County	36 894	35 119	70	268	241	21	430	745	1 318	34 326
Donner CCD	5 407	4 983	13	21	51	8	232	99	423	4 810
Truckee town	5 149	4 732	13	20	50	8	231	95	418	4 563
Grass Valley CCD	25 697	24 630	49	188	157	11	158	504	769	24 097
Alta Sierra CDP	2 577	2 513	4	9	16	-	15	20	74	2 454
Grass Valley city (part)	4 780	4 491	17	49	36	1	46	140	209	4 364
Lake of the Pines CDP	1 554	1 517	1	6	10	-	7	13	41	1 483
Lake Wildwood CDP	2 157	2 097	3	7	15	1	3	31	29	2 072
Nevada City city (part)	10	10	-	-	-	-	-	-	-	10
Penn Valley CDP	530	504	2	1	5	-	2	16	16	495
Nevada City CCD	5 790	5 506	8	59	33	2	40	142	126	5 419
Grass Valley city (part)	236	232	-	-	2	-	-	2	1	231
Nevada City city (part)	1 303	1 240	4	16	5	-	8	30	34	1 213
Orange County	935 287	691 025	16 493	5 548	109 155	2 210	82 749	28 107	182 312	605 493
Anaheim-Santa Ana-Garden Grove CCD	468 780	307 897	11 150	3 568	61 831	1 416	66 721	16 197	138 667	246 484
Anaheim city	96 969	61 461	3 104	781	11 316	334	16 011	3 962	31 907	48 097
Brea city	13 067	10 711	172	62	1 038	23	696	365	1 927	9 630
Buena Park city	23 332	13 936	969	200	4 530	101	2 625	971	5 921	11 184
Costa Mesa city (part)	-	-	-	-	-	-	-	-	-	-
Cypress city	15 654	11 204	451	104	2 790	58	609	438	1 843	10 121
Fountain Valley city (part)	544	351	11	1	126	5	28	22	70	318
Fullerton city	43 609	30 495	1 064	267	6 200	92	4 101	1 390	8 817	26 411
Garden Grove city (part)	45 630	25 648	697	324	12 355	215	4 918	1 473	10 644	20 770
Irvine city (part)	471	320	21	-	93	1	9	27	35	298
La Habra city	18 947	13 451	329	158	1 169	36	3 138	666	6 732	10 319
La Palma city	4 979	2 488	230	15	1 973	11	136	126	472	2 176
Los Alamitos city (part)	4 232	3 415	129	27	348	11	196	106	545	3 106
Orange city (part)	40 930	31 804	600	297	3 435	81	3 615	1 098	8 470	27 591
Placentia city	15 037	11 332	280	103	1 538	25	1 379	380	3 140	9 792
Rossmoor CDP	3 715	3 428	24	7	170	3	35	48	175	3 300
Santa Ana city	73 002	36 284	1 695	833	7 297	237	23 352	3 304	45 158	17 891
Seal Beach city (part)	735	658	9	1	39	-	13	15	53	621
Stanton city	10 767	6 463	290	93	1 603	75	1 814	429	3 580	4 965
Tustin city (part)	19 913	13 279	686	135	2 479	56	2 604	674	5 031	11 189
Tustin Foothills CDP	8 269	7 473	36	26	494	11	120	109	443	7 171
Villa Park city	1 950	1 657	13	9	223	1	15	32	82	1 596
Westminster city (part)	208	86	1	-	113	-	4	4	11	81
Yorba Linda city	19 252	16 393	228	65	1 814	16	395	341	1 560	15 309
Central Coast CCD	90 411	75 181	893	362	7 321	191	4 104	2 359	9 358	70 694
Costa Mesa city (part)	39 206	30 810	558	250	2 632	138	3 487	1 331	7 172	27 724
Irvine city (part)	13 752	9 530	160	21	3 228	12	286	515	717	9 149
Newport Beach city	33 071	31 037	145	74	1 100	30	255	430	1 215	30 175
Newport Coast CDP (part)	1 001	827	1	1	150	-	2	20	30	800
San Joaquin Hills CDP	1 376	1 201	8	2	119	3	24	19	46	1 182
El Toro CCD	61 855	45 079	1 037	167	11 935	83	1 521	2 033	4 598	42 387
Foothill Ranch CDP	3 816	3 005	92	14	479	9	108	109	334	2 810
Irvine city (part)	36 971	25 062	517	70	9 277	48	673	1 324	2 166	23 741
Lake Forest city (part)	14 949	12 309	300	62	1 264	16	591	407	1 633	11 411
Mission Viejo city (part)	-	-	-	-	-	-	-	-	-	-
Orange city (part)	-	-	-	-	-	-	-	-	-	-
Portola Hills CDP	2 164	1 879	42	10	132	4	48	49	181	1 760
Tustin city (part)	3 918	2 797	86	11	782	6	93	143	272	2 642
North Coast CCD	133 254	103 872	1 218	711	18 675	299	4 994	3 485	13 555	96 486

Table 13. **Occupied Housing Units (Households) by Race and Hispanic or Latino Origin of Householder: 2000**—Con.

[For information on confidentiality protection, nonsampling error, and definitions, see text]

State County County Subdivision Place	Total occupied housing units	Race of householder: One race: White	Black or African American	American Indian and Alaska Native	Asian	Native Hawaiian and Other Pacific Islander	Some other race	Two or more races	Householder Hispanic or Latino (of any race)	Householder White alone, not Hispanic or Latino
Orange County—Con.										
North Coast CCD—Con.										
Costa Mesa city (part)	-	-	-	-	-	-	-	-	-	-
Fountain Valley city (part)	17 618	12 669	206	66	3 603	52	536	486	1 441	11 869
Garden Grove city (part)	161	57	1	-	92	1	6	4	12	52
Huntington Beach city	73 657	62 507	571	445	5 705	146	2 311	1 972	6 887	58 568
Los Alamitos city (part)	14	13	-	-	1	-	-	-	-	13
Seal Beach city (part)	12 313	11 411	118	30	483	15	99	157	574	10 974
Westminster city (part)	26 198	15 119	285	145	8 024	83	1 782	760	4 047	13 197
South Coast CCD	117 117	104 008	1 277	482	5 298	120	3 387	2 545	10 162	97 979
Aliso Viejo CDP	16 147	13 252	365	65	1 513	30	426	496	1 435	12 348
Dana Point city	14 456	13 223	105	64	304	12	457	291	1 339	12 446
Irvine city (part)	5	4	-	-	1	-	-	-	-	4
Laguna Beach city	11 511	10 840	84	38	180	6	146	217	511	10 508
Laguna Hills city	10 895	9 033	161	46	907	12	479	257	1 143	8 441
Laguna Niguel city	23 217	20 162	307	65	1 536	23	539	585	1 737	19 074
Laguna Woods city	11 699	11 363	26	11	206	2	15	76	201	11 183
Mission Viejo city (part)	-	-	-	-	-	-	-	-	-	-
Newport Coast CDP (part)	-	-	-	-	-	-	-	-	-	-
San Clemente city (part)	19 352	17 709	150	102	430	24	556	381	1 876	16 524
San Juan Capistrano city (part)	8 383	7 194	53	82	152	8	694	200	1 710	6 340
Trabuco CCD	63 870	54 988	918	258	4 095	101	2 022	1 488	5 972	51 463
Coto de Caza CDP	4 049	3 693	32	7	191	4	46	76	212	3 547
Lake Forest city (part)	5 059	4 057	79	28	418	12	329	136	783	3 663
Las Flores CDP	1 936	1 553	46	12	191	3	75	56	174	1 462
Mission Viejo city (part)	32 449	28 171	396	119	2 116	45	851	751	2 766	26 457
Rancho Santa Margarita city	16 253	13 757	340	66	1 077	30	576	407	1 650	12 805
San Clemente city (part)	43	39	-	1	3	-	-	-	3	36
San Juan Capistrano city (part)	2 547	2 327	16	10	59	3	99	33	293	2 148
Placer County	93 382	85 044	700	758	2 393	116	2 311	2 060	6 600	81 353
Auburn CCD	16 552	15 554	64	165	225	16	224	304	760	15 077
Auburn city	5 302	5 009	22	49	69	4	60	89	220	4 864
North Auburn CDP	4 817	4 475	23	50	68	3	107	91	294	4 313
Colfax-Summit CCD	6 969	6 633	14	57	47	6	69	143	268	6 474
Colfax city	614	578	2	4	1	-	12	17	38	556
Meadow Vista CDP	1 140	1 107	-	9	5	2	4	13	30	1 086
Foresthill-Back Country CCD	2 219	2 088	13	35	6	5	21	51	86	2 036
Foresthill CDP	673	615	6	20	1	2	11	18	28	602
Lake Tahoe CCD	4 832	4 410	16	40	53	2	229	82	554	4 131
Dollar Point CDP	681	659	2	3	7	1	6	3	18	648
Kings Beach CDP	1 411	1 142	9	27	6	-	183	44	421	941
Sunnyside-Tahoe City CDP	789	753	1	1	12	1	6	15	26	733
Tahoe Vista CDP	670	623	-	4	7	-	25	11	66	589
Loomis Basin-Folsom Lake CCD	23 999	21 936	160	143	861	32	335	532	1 213	21 143
Granite Bay CDP	6 474	6 039	47	33	189	4	50	112	223	5 887
Lincoln city (part)	-	-	-	-	-	-	-	-	-	-
Loomis town	2 206	1 989	4	16	89	5	34	69	118	1 912
Rocklin city (part)	11 849	10 741	91	77	429	22	212	277	725	10 286
Roseville city (part)	683	605	9	2	53	-	5	9	28	582
Roseville CCD	31 205	27 826	382	223	1 061	45	939	729	2 718	26 322
Roseville city (part)	30 097	26 813	376	206	1 027	44	924	707	2 653	25 353
West Valley CCD	7 606	6 597	51	95	140	10	494	219	1 001	6 170
Lincoln city (part)	3 874	3 263	12	51	40	7	397	104	762	2 958
Rocklin city (part)	1 409	1 247	25	4	70	-	19	44	73	1 199
Roseville city (part)	3	3	-	-	-	-	-	-	-	3
Plumas County	9 000	8 438	56	182	33	7	117	167	322	8 260
Chester CCD	2 063	1 986	2	27	9	1	16	22	56	1 951
Almanor CDP	-	-	-	-	-	-	-	-	-	-
Canyondam CDP	21	20	-	1	-	-	-	-	-	20
Chester CDP	956	902	2	18	6	1	11	16	37	880
East Shore CDP	87	82	-	2	1	-	1	1	5	78
Hamilton Branch CDP	251	246	-	1	-	-	3	1	3	246
Lake Almanor Country Club CDP	399	393	-	3	2	-	-	1	4	389
Lake Almanor Peninsula CDP	156	152	-	2	-	-	-	2	4	149
Lake Almanor West CDP	165	163	-	-	-	-	1	1	3	161
Prattville CDP	17	17	-	-	-	-	-	-	-	17
Graeagle CCD	882	864	1	5	2	-	2	8	16	850
Blairsden CDP	25	23	-	-	-	-	1	1	1	23
Clio CDP	39	39	-	-	-	-	-	-	1	38
C-Road CDP	61	59	1	1	-	-	-	-	-	59
Graeagle CDP	412	402	-	3	-	-	1	6	10	393
Johnsville CDP	12	11	-	-	1	-	-	-	-	11
Mohawk Vista CDP	55	54	-	1	-	-	-	-	1	53
Plumas Eureka CDP	167	166	-	-	-	-	-	1	2	164
Valley Ranch CDP	42	42	-	-	-	-	-	-	1	41
Whitehawk CDP	49	48	-	-	1	-	-	-	-	48
Greenville CCD	1 232	1 119	1	63	1	1	16	31	47	1 098
Belden CDP	13	13	-	-	-	-	-	-	-	13
Caribou CDP	-	-	-	-	-	-	-	-	-	-
Crescent Mills CDP	98	87	-	5	-	-	2	4	6	86
Greenville CDP	496	430	1	39	1	-	8	17	28	417
Indian Falls CDP	19	19	-	-	-	-	-	-	-	19
Paxton CDP	9	9	-	-	-	-	-	-	-	9
Storrie CDP	3	3	-	-	-	-	-	-	-	3
Taylorsville CDP	75	73	-	-	-	-	1	1	2	72
Tobin CDP	8	7	-	-	-	-	1	-	1	7
Twain CDP	42	42	-	-	-	-	-	-	1	41
Portola CCD	1 879	1 718	8	33	7	4	63	46	139	1 646
Beckwourth CDP	147	139	-	2	-	1	3	2	5	137
Chilcoot-Vinton CDP	163	157	-	-	-	1	4	1	7	154
Delleker CDP	264	239	1	7	-	-	7	10	28	220
Iron Horse CDP	122	116	1	-	-	-	2	3	5	114

Table 13. **Occupied Housing Units (Households) by Race and Hispanic or Latino Origin of Householder: 2000**—Con.

[For information on confidentiality protection, nonsampling error, and definitions, see text]

State County County Subdivision Place	Total occupied housing units	Race of householder: One race: White	Black or African American	American Indian and Alaska Native	Asian	Native Hawaiian and Other Pacific Islander	Some other race	Two or more races	Householder Hispanic or Latino (of any race)	Householder White alone, not Hispanic or Latino
Plumas County—Con.										
Portola CCD—Con.										
Lake Davis CDP	10	10	-	-	-	-	-	-	-	10
Portola city	899	803	5	20	6	2	40	23	79	763
Quincy CCD	2 944	2 751	44	54	14	1	20	60	64	2 715
Bucks Lake CDP	7	7	-	-	-	-	-	-	-	7
Cromberg CDP	123	112	-	4	-	-	1	6	2	112
East Quincy CDP	1 016	948	27	11	6	1	7	16	18	937
Greenhorn CDP	64	63	-	-	-	-	-	1	-	63
Keddie CDP	37	35	1	1	-	-	-	-	-	35
La Porte CDP	28	27	-	-	-	-	-	1	-	27
Little Grass Valley CDP	-	-	-	-	-	-	-	-	-	-
Meadow Valley CDP	263	247	-	7	-	-	2	7	6	244
Quincy CDP	858	789	13	19	6	-	10	21	27	776
Spring Garden CDP	23	23	-	-	-	-	-	-	-	23
Riverside County	506 218	374 559	29 602	5 534	15 777	982	64 173	15 591	126 998	321 428
Cathedral City-Palm Desert CCD	49 861	43 488	694	267	917	32	3 533	930	8 602	39 021
Cathedral City city (part)	13 780	10 388	362	119	409	8	2 093	401	4 717	8 099
Indian Wells city	1 982	1 931	5	7	19	1	6	13	35	1 901
Indio city (part)	-	-	-	-	-	-	-	-	-	-
La Quinta city (part)	5 561	4 659	78	45	61	3	571	144	1 407	3 918
Palm Desert city (part)	19 184	17 544	189	76	360	14	704	297	1 961	16 436
Palm Springs city (part)	573	508	12	4	9	-	24	16	61	480
Rancho Mirage city	6 813	6 520	42	11	50	5	133	52	387	6 279
Thousand Palms CDP (part)	-	-	-	-	-	-	-	-	-	-
Chuckwalla CCD	965	736	25	22	2	1	157	22	242	671
Blythe city (part)	104	91	5	1	-	-	5	2	18	81
Coachella city (part)	-	-	-	-	-	-	-	-	-	-
Coachella Valley CCD	32 877	19 372	577	318	489	17	11 079	1 025	19 571	11 913
Bermuda Dunes CDP	2 595	2 277	49	16	71	1	131	50	366	2 067
Coachella city (part)	4 807	1 884	24	44	18	1	2 654	182	4 625	127
Indio city (part)	13 871	7 813	440	146	227	13	4 748	484	8 787	4 294
La Quinta city (part)	2 884	2 520	31	18	71	1	186	57	365	2 374
Mecca CDP	1 049	231	1	7	9	-	762	39	1 025	11
Palm Desert city (part)	-	-	-	-	-	-	-	-	-	-
Corona CCD	43 886	30 116	2 820	369	2 887	112	5 891	1 691	12 017	24 939
Corona city (part)	37 370	25 433	2 527	328	2 529	100	4 946	1 507	10 195	21 010
Home Gardens CDP	2 302	1 303	106	22	107	3	670	91	1 180	877
Norco city (part)	356	313	5	3	8	1	20	6	48	290
Riverside city (part)	598	532	13	2	26	-	16	9	44	508
Desert Hot Springs CCD	13 365	10 968	421	136	155	12	1 247	426	3 100	9 393
Cathedral City city (part)	-	-	-	-	-	-	-	-	-	-
Desert Hot Springs city	5 859	4 429	342	75	107	3	628	275	1 622	3 616
Palm Springs city (part)	1	1	-	-	-	-	-	-	-	1
Thousand Palms CDP (part)	1 912	1 609	9	15	15	3	221	40	486	1 378
Elsinore Valley CCD	22 036	17 330	918	258	416	59	2 375	680	5 053	15 060
Canyon Lake city (part)	464	449	1	1	3	-	5	5	21	434
Corona city (part)	469	372	32	3	28	3	24	7	67	331
El Cerrito CDP	1 292	1 003	32	16	18	7	183	33	365	846
Lake Elsinore city (part)	8 796	6 372	473	108	173	23	1 316	331	2 468	5 419
Lakeland Village CDP	1 966	1 667	34	34	17	1	158	55	426	1 436
Sedco Hills CDP	1 036	848	34	19	7	1	109	18	262	714
Wildomar CDP (part)	1 324	1 130	13	11	14	3	106	47	234	1 027
Hemet-San Jacinto CCD	45 524	39 070	816	676	478	48	3 375	1 061	7 533	35 557
Beaumont city (part)	-	-	-	-	-	-	-	-	-	-
East Hemet CDP	4 831	4 114	63	64	40	5	409	136	869	3 746
Hemet city (part)	25 247	22 000	509	243	275	23	1 644	553	3 707	20 238
San Jacinto city (part)	8 295	6 477	183	165	85	12	1 111	262	2 319	5 463
Valle Vista CDP	4 510	4 167	39	47	37	5	145	70	419	3 928
Idyllwild CCD	4 812	4 357	22	113	27	1	168	124	467	4 095
Idyllwild-Pine Cove CDP	1 615	1 512	7	15	7	-	23	51	82	1 460
Jurupa CCD	23 645	15 847	1 242	316	458	54	4 871	857	8 628	12 731
Corona city (part)	-	-	-	-	-	-	-	-	-	-
Glen Avon CDP	4 740	3 307	264	64	98	10	839	158	1 534	2 724
Mira Loma CDP	4 556	3 303	58	60	44	12	932	147	1 631	2 714
Norco city (part)	-	-	-	-	-	-	-	-	-	-
Pedley CDP (part)	3 180	2 333	142	31	97	7	455	115	826	2 020
Riverside city (part)	-	-	-	-	-	-	-	-	-	-
Rubidoux CDP (part)	7 991	4 793	654	113	148	22	1 956	305	3 393	3 622
Sunnyslope CDP	1 086	700	41	17	26	1	266	35	465	531
Lake Mathews CCD	4 820	3 350	515	55	77	5	622	196	1 158	2 890
Lake Elsinore city (part)	1	1	-	-	-	-	-	-	-	1
Murrieta CCD	46 836	39 540	1 558	514	1 609	101	2 354	1 160	6 376	36 076
Lake Elsinore city (part)	-	-	-	-	-	-	-	-	-	-
Murrieta city	14 320	12 256	476	101	474	30	621	362	1 866	11 184
Murrieta Hot Springs CDP	1 340	1 277	16	4	14	1	11	17	69	1 225
Temecula city	18 293	15 165	669	176	726	42	1 038	477	2 660	13 768
Wildomar CDP (part)	3 248	2 833	70	24	67	6	172	76	456	2 583
Norco CCD	5 729	5 105	52	39	62	8	302	161	777	4 699
Norco city (part)	5 729	5 105	52	39	62	8	302	161	777	4 699
Palm Springs CCD	20 521	17 618	676	178	496	18	1 114	421	2 875	16 092
Cathedral City city (part)	247	215	4	2	4	-	14	8	56	177
Palm Springs city (part)	19 942	17 108	666	166	485	18	1 093	406	2 781	15 649
Palo Verde CCD	4 916	3 060	405	66	61	7	1 179	138	1 841	2 501
Blythe city (part)	3 999	2 467	338	56	59	5	957	117	1 506	2 007
East Blythe CDP	2	2	-	-	-	-	-	-	-	2
Perris Valley CCD	46 991	33 617	4 551	476	973	90	5 845	1 439	11 459	28 944
Canyon Lake city (part)	3 179	3 007	28	13	37	2	36	56	164	2 894
Hemet city (part)	5	4	-	-	-	-	-	1	-	4
Homeland CDP	1 572	1 377	8	17	7	2	120	41	267	1 255
Lake Elsinore city (part)	20	19	-	-	-	-	1	-	4	16
Lakeview CDP	476	359	2	12	2	1	81	19	155	300
March AFB CDP (part)	-	-	-	-	-	-	-	-	-	-

Table 13. **Occupied Housing Units (Households) by Race and Hispanic or Latino Origin of Householder: 2000**—Con.

[For information on confidentiality protection, nonsampling error, and definitions, see text]

State County County Subdivision Place	Total occupied housing units	Race of householder: One race: White	Black or African American	American Indian and Alaska Native	Asian	Native Hawaiian and Other Pacific Islander	Some other race	Two or more races	Householder Hispanic or Latino (of any race)	Householder White alone, not Hispanic or Latino
Riverside County—Con.										
Perris Valley CCD—Con.										
Moreno Valley city (part)	6 801	3 554	1 536	63	371	25	989	263	1 920	2 781
Nuevo CDP	1 302	1 059	22	11	17	-	160	33	275	967
Perris city	9 652	4 468	1 733	140	268	31	2 561	451	4 431	2 993
Quail Valley CDP	484	374	8	10	4	2	72	14	165	293
Romoland CDP	785	512	23	14	3	1	207	25	322	417
San Jacinto city (part)	19	16	-	1	-	-	2	-	2	16
Sun City CDP	8 750	8 123	211	43	62	8	180	123	658	7 702
Winchester CDP	741	628	14	7	4	1	67	20	152	552
Riverside CCD	119 560	75 194	13 456	1 194	6 262	399	18 300	4 755	33 674	62 585
Highgrove CDP	1 026	624	49	17	24	5	271	36	482	443
March AFB CDP (part)	115	76	20	1	4	2	2	10	11	70
Moreno Valley city (part)	32 424	16 830	6 706	297	1 714	140	5 291	1 446	10 009	12 969
Norco city (part)	51	46	1	-	-	1	1	2	3	46
Pedley CDP (part)	-	-	-	-	-	-	-	-	-	-
Riverside city (part)	81 407	53 882	6 498	831	4 365	244	12 432	3 155	22 525	45 633
Rubidoux CDP (part)	-	-	-	-	-	-	-	-	-	-
Woodcrest CDP	2 550	2 168	108	29	69	5	120	51	306	2 000
San Gorgonio Pass CCD	19 874	15 791	854	537	408	18	1 761	505	3 625	14 261
Banning city	8 923	6 642	685	181	278	7	879	251	1 804	5 886
Beaumont city (part)	3 881	2 912	105	82	62	5	597	118	1 080	2 525
Cabazon CDP	721	562	26	25	3	1	78	26	162	490
Calimesa city	2 982	2 767	19	14	24	4	102	52	260	2 627
Cherry Valley CDP	2 434	2 284	10	26	20	1	63	30	203	2 159
Moreno Valley city (part)	-	-	-	-	-	-	-	-	-	-
Sacramento County	453 602	322 852	42 389	4 631	39 107	1 890	24 718	18 015	53 008	300 401
Delta CCD	1 887	1 447	15	22	145	3	161	94	389	1 252
Isleton city	343	245	6	8	32	-	26	26	69	210
Walnut Grove CDP	245	125	3	7	68	-	28	14	77	83
Elk Grove CCD	23 087	15 681	1 892	185	3 041	117	1 160	1 011	2 464	14 634
Elk Grove CDP (part)	18 526	12 271	1 625	145	2 526	99	1 002	858	2 032	11 441
Vineyard CDP	3 267	2 321	241	28	434	15	116	112	326	2 164
Folsom CCD	17 196	14 962	277	90	1 199	32	232	404	851	14 427
Folsom city (part)	17 196	14 962	277	90	1 199	32	232	404	851	14 427
Galt CCD	9 666	7 900	123	124	204	16	936	363	1 774	7 218
Galt city	5 974	4 619	75	71	141	12	805	251	1 455	4 096
Wilton CDP	1 519	1 354	21	21	30	3	35	55	100	1 301
Mather CCD	36 706	26 824	3 506	323	3 052	144	1 412	1 445	3 274	25 349
Folsom city (part)	-	-	-	-	-	-	-	-	-	-
Gold River CDP	3 180	2 658	44	9	383	7	28	51	94	2 596
La Riviera CDP	4 345	3 325	340	30	314	19	147	170	369	3 142
Rancho Cordova CDP	20 407	14 698	2 237	194	1 479	84	857	858	1 923	13 848
Rosemont CDP (part)	8 379	5 852	859	85	836	34	363	350	854	5 486
Sacramento CCD	362 888	254 047	36 526	3 869	31 421	1 577	20 791	14 657	44 160	235 591
Arden-Arcade CDP	42 987	34 802	2 464	395	1 936	127	1 656	1 607	3 780	33 177
Carmichael CDP	20 631	18 372	527	158	612	47	341	574	1 055	17 741
Citrus Heights city	33 478	29 453	931	287	826	80	841	1 060	2 383	28 199
Elk Grove CDP (part)	-	-	-	-	-	-	-	-	-	-
Fair Oaks CDP	11 203	10 154	202	55	386	16	159	231	546	9 807
Florin CDP	9 165	4 868	1 700	109	1 277	52	725	434	1 414	4 359
Folsom city (part)	-	-	-	-	-	-	-	-	-	-
Foothill Farms CDP	6 563	4 877	830	76	235	27	264	254	662	4 565
Laguna CDP	11 314	7 246	1 167	82	1 804	42	550	423	1 327	6 622
Laguna West-Lakeside CDP	3 032	1 804	349	10	572	14	130	153	318	1 654
North Highlands CDP	15 389	11 253	1 697	205	709	64	717	744	1 671	10 541
Orangevale CDP	9 856	9 033	91	88	243	12	131	258	513	8 695
Parkway-South Sacramento CDP	11 197	5 156	2 074	173	1 412	67	1 670	645	3 116	4 058
Rio Linda CDP	3 461	3 012	65	52	63	12	126	131	276	2 886
Rosemont CDP (part)	1	1	-	-	-	-	-	-	-	1
Sacramento city	154 581	90 487	22 324	1 851	19 642	891	12 425	6 961	24 675	80 839
Sloughhouse CCD	2 172	1 991	50	18	45	1	26	41	96	1 930
Rancho Murieta CDP	1 783	1 661	36	8	36	1	12	29	57	1 623
San Benito County	15 885	11 581	185	190	363	22	2 922	622	5 832	9 099
Hollister CCD	13 747	9 897	171	161	324	16	2 654	524	5 284	7 648
Hollister city (part)	9 716	6 498	148	116	266	12	2 279	397	4 294	4 790
Ridgemark CDP	1 110	1 035	5	9	20	-	22	19	88	976
San Benito-Bitterwater CCD	325	270	2	7	1	3	27	15	65	238
San Juan Bautista CCD	1 813	1 414	12	22	38	3	241	83	483	1 213
Aromas CDP (part)	457	396	-	6	8	-	32	15	77	357
Hollister city (part)	-	-	-	-	-	-	-	-	-	-
San Juan Bautista city	567	391	7	9	15	1	114	30	210	313
San Bernardino County	528 594	350 729	47 725	5 953	22 404	1 210	80 742	19 831	154 758	288 871
Arrowhead CCD	9 206	8 387	88	90	70	9	295	267	781	7 954
Crestline CDP	4 000	3 602	28	42	24	5	153	146	297	3 484
Hesperia city (part)	3	3	-	-	-	-	-	-	3	-
Lake Arrowhead CDP	3 243	3 014	17	29	27	1	88	67	299	2 820
San Bernardino city (part)	321	262	25	1	8	-	19	6	35	250
Barstow-Victorville CCD	94 721	72 027	6 625	1 233	1 713	208	9 622	3 293	19 615	63 679
Adelanto city	4 714	2 711	578	80	72	14	1 035	224	1 756	2 155
Apple Valley town	18 557	15 073	1 313	169	363	25	1 076	538	2 504	13 815
Barstow city	7 647	4 835	857	168	225	58	1 177	327	2 336	3 896
Hesperia city (part)	19 963	15 916	739	256	165	33	2 186	668	4 396	14 087
Lenwood CDP	1 086	802	45	27	5	5	160	42	313	679
Mountain View Acres CDP	776	539	81	12	16	2	92	34	201	448
Nebo Center CDP	349	232	54	2	4	7	40	10	60	215
Victorville city	20 893	14 130	2 485	237	596	33	2 594	818	5 352	11 818
Big Bear CCD	9 993	9 134	49	117	54	5	248	386	774	8 679
Big Bear City CDP	2 290	2 103	13	23	7	1	62	81	193	1 991
Big Bear Lake city	2 343	2 182	9	25	16	-	53	58	206	2 037
Running Springs CDP	1 903	1 709	7	30	12	2	62	81	149	1 641

Table 13. **Occupied Housing Units (Households) by Race and Hispanic or Latino Origin of Householder: 2000**—Con.

[For information on confidentiality protection, nonsampling error, and definitions, see text]

State County County Subdivision Place	Total occupied housing units	Race of householder: One race: White	Black or African American	American Indian and Alaska Native	Asian	Native Hawaiian and Other Pacific Islander	Some other race	Two or more races	Householder Hispanic or Latino (of any race)	Householder White alone, not Hispanic or Latino
San Bernardino County—Con.										
Big Bear CCD—Con.										
San Bernardino city (part)	-	-	-	-	-	-	-	-	-	-
Mount Baldy-Wrightwood CCD	2 341	2 142	13	17	37	-	56	76	148	2 054
Fontana city (part)	-	-	-	-	-	-	-	-	-	-
Rancho Cucamonga city (part)	25	21	4	-	-	-	-	-	-	21
Wrightwood CDP	1 486	1 390	4	9	8	-	24	51	80	1 338
Needles CCD	3 040	2 530	47	188	28	1	139	107	367	2 378
Big River CDP	570	514	11	10	2	-	22	11	33	504
Bluewater CDP	158	155	-	-	-	-	3	-	3	155
Needles city	1 940	1 595	32	108	24	1	101	79	281	1 460
Newberry-Baker CCD	3 875	2 708	445	51	64	31	438	138	643	2 529
Ontario CCD	160 155	102 467	12 216	1 302	11 457	332	26 305	6 076	51 295	81 355
Chino city	17 304	11 254	934	158	881	36	3 364	677	6 803	8 318
Chino Hills city	20 039	12 274	1 190	113	4 024	25	1 789	624	4 192	10 162
Fontana city (part)	4 085	2 090	804	23	474	17	526	151	1 058	1 652
Montclair city	8 800	4 650	662	84	664	23	2 370	347	4 243	3 062
Ontario city (part)	40 259	22 084	3 412	440	1 456	120	10 946	1 801	19 490	14 986
Rancho Cucamonga city (part)	40 361	29 002	3 272	267	2 211	76	4 044	1 489	8 577	25 177
San Antonio Heights CDP	1 081	951	17	7	48	1	30	27	74	910
Upland city	24 551	17 813	1 851	167	1 574	29	2 280	837	5 131	15 403
Red Mountain-Trona CCD	926	831	15	19	6	1	29	25	93	774
Searles Valley CDP	738	658	13	17	6	1	24	19	86	603
San Bernardino CCD	205 958	116 916	27 159	2 477	8 516	521	41 928	8 441	77 113	87 751
Bloomington CDP	4 950	3 079	199	87	53	6	1 327	199	2 547	2 054
Colton city	14 520	6 984	1 864	192	777	34	4 093	576	7 381	4 184
Fontana city (part)	29 929	14 960	3 765	368	950	88	8 521	1 277	15 290	9 305
Grand Terrace city	4 221	3 271	206	28	213	12	341	150	856	2 826
Highland city	13 478	8 510	1 647	186	690	37	1 894	514	3 773	6 959
Loma Linda city	7 536	4 642	544	36	1 512	14	446	342	982	4 188
Mentone CDP (part)	2 752	2 188	114	31	73	4	263	79	542	1 944
Muscoy CDP	2 029	1 009	174	40	17	12	680	97	1 129	645
Ontario city (part)	3 266	1 950	417	23	199	11	540	126	1 112	1 457
Rancho Cucamonga city (part)	477	266	63	5	22	1	101	19	162	218
Redlands city (part)	23 587	18 824	966	202	1 034	38	1 819	704	4 108	16 914
Rialto city	24 659	10 968	6 049	253	554	68	5 750	1 017	10 158	7 319
San Bernardino city (part)	56 009	29 331	9 702	746	2 087	142	11 537	2 464	20 768	21 801
Yucaipa city (part)	123	108	-	2	5	1	3	4	14	100
Twentynine Palms-Morongo Valley CCD	23 040	19 881	955	311	324	85	839	645	2 052	18 914
Joshua Tree CDP	1 765	1 591	26	24	23	2	56	43	151	1 511
Morongo Valley CDP	811	759	7	12	4	-	14	15	47	732
Twentynine Palms city	5 653	4 306	516	92	171	56	296	216	671	4 024
Twentynine Palms Base CDP	912	651	113	8	11	4	95	30	166	599
Yucca Valley town	6 949	6 299	129	81	62	14	227	137	516	6 058
Yucaipa CCD	15 339	13 706	113	148	135	17	843	377	1 877	12 804
Mentone CDP (part)	5	4	-	-	-	-	1	-	1	4
Redlands city (part)	6	6	-	-	-	-	-	-	-	6
Yucaipa city (part)	15 070	13 452	112	148	133	17	835	373	1 856	12 562
San Diego County	994 677	742 620	54 622	7 781	70 164	3 681	84 033	31 776	181 713	659 634
Alpine CCD	5 152	4 745	37	81	87	12	110	80	352	4 521
Alpine CDP	4 775	4 419	36	54	85	11	99	71	331	4 205
Anza-Borrego Springs CCD	1 440	1 274	10	9	8	1	113	25	271	1 127
Borrego Springs CDP	1 153	1 027	10	4	4	-	86	22	227	895
Fallbrook CCD	15 133	12 845	171	99	227	27	1 424	340	2 817	11 642
Bonsall CDP (part)	1 285	1 157	12	8	26	3	63	16	162	1 070
Fallbrook CDP	9 367	7 524	146	66	139	17	1 206	269	2 308	6 584
Oceanside city (part)	2	2	-	-	-	-	-	-	-	2
Rainbow CDP (part)	656	567	-	4	16	2	51	16	97	523
Jamul CCD	3 829	3 461	54	31	72	5	109	97	439	3 163
Chula Vista city (part)	90	66	3	-	9	-	7	5	19	54
Jamul CDP	1 762	1 581	32	11	42	3	46	47	178	1 466
Rancho San Diego CDP (part)	29	24	1	-	-	1	3	-	5	23
Laguna-Pine Valley CCD	1 841	1 712	2	48	12	-	35	32	107	1 646
Pine Valley CDP	559	543	-	2	1	-	8	5	23	527
Mountain Empire CCD	2 213	1 793	30	143	13	3	136	95	369	1 598
Oceanside-Escondido CCD	192 111	152 357	6 676	1 497	7 256	840	17 808	5 677	36 950	136 411
Bonsall CDP (part)	-	-	-	-	-	-	-	-	-	-
Camp Pendleton South CDP (part)	-	-	-	-	-	-	-	-	-	-
Carlsbad city (part)	29 945	26 992	285	112	1 069	39	866	582	2 386	25 655
Escondido city	43 817	33 960	1 018	457	1 629	86	5 262	1 405	10 776	29 409
Lake San Marcos CDP	2 269	2 201	5	4	19	1	24	15	67	2 160
Oceanside city (part)	56 486	42 738	3 527	432	2 480	475	4 957	1 877	10 809	37 893
San Diego city (part)	71	55	-	-	1	-	9	6	32	37
San Marcos city (part)	18 097	14 099	401	122	717	38	2 168	552	4 123	12 471
Valley Center CDP (part)	212	155	2	39	1	1	7	7	35	140
Vista city	28 877	21 273	1 299	270	1 066	178	3 843	948	7 228	18 481
Palomar-Julian CCD	2 512	2 209	15	167	17	4	51	49	175	2 111
Julian CDP	658	611	5	8	3	1	19	11	36	595
Pauma Valley CCD	2 094	1 280	17	435	43	2	258	59	563	1 023
Rainbow CDP (part)	83	80	-	2	-	-	-	1	7	74
Pendleton CCD	5 831	3 745	909	74	136	32	711	224	1 184	3 374
Camp Pendleton North CDP	1 408	940	181	25	21	5	179	57	334	814
Camp Pendleton South CDP (part)	2 004	1 304	322	30	50	16	202	80	331	1 209
Ramona CCD	10 517	9 460	68	102	78	19	566	224	1 241	8 866
Poway city (part)	32	29	2	-	-	-	-	1	2	27
Ramona CDP	5 021	4 307	35	60	37	13	446	123	858	3 945
San Diego city (part)	29	15	-	-	-	-	13	1	15	14
San Diego Country Estates CDP	2 992	2 849	22	14	22	4	31	50	169	2 727
San Diego CCD	745 299	541 771	46 607	4 872	62 143	2 729	62 436	24 741	136 554	478 532
Bonita CDP	4 179	3 224	145	25	294	12	349	130	959	2 676
Bostonia CDP	5 640	4 815	199	44	67	14	302	199	635	4 546
Carlsbad city (part)	1 576	1 451	16	1	77	2	15	14	80	1 391
Casa de Oro-Mount Helix CDP	7 012	6 110	340	39	115	15	221	172	544	5 832

Table 13. **Occupied Housing Units (Households) by Race and Hispanic or Latino Origin of Householder: 2000**—Con.

[For information on confidentiality protection, nonsampling error, and definitions, see text]

State County County Subdivision Place	Total occupied housing units	Race of householder: One race: White	Black or African American	American Indian and Alaska Native	Asian	Native Hawaiian and Other Pacific Islander	Some other race	Two or more races	Householder Hispanic or Latino (of any race)	Householder White alone, not Hispanic or Latino
San Diego County—Con.										
San Diego CCD—Con.										
Chula Vista city (part)	57 615	35 887	3 008	415	5 536	293	10 111	2 365	23 062	24 574
Coronado city	7 734	7 288	79	23	141	15	86	102	441	6 963
Crest CDP	964	910	2	6	6	2	12	26	46	882
Del Mar city	2 178	2 077	6	4	53	2	9	27	62	2 027
El Cajon city	34 199	27 211	1 775	326	803	120	2 566	1 398	5 452	24 807
Encinitas city	22 830	20 774	122	100	641	28	725	440	1 939	19 666
Fairbanks Ranch CDP	734	687	1	-	35	1	4	6	21	669
Granite Hills CDP	1 043	992	11	6	5	3	18	8	40	970
Harbison Canyon CDP	1 274	1 176	4	21	12	2	27	32	88	1 120
Imperial Beach city	9 272	6 531	486	100	520	56	1 193	386	2 738	5 187
Lakeside CDP	6 849	6 322	44	81	66	19	155	162	536	5 996
La Mesa city	24 186	20 510	1 050	150	784	80	909	703	2 364	19 267
La Presa CDP	10 008	5 878	1 507	93	763	102	1 231	434	2 493	4 853
Lemon Grove city	8 488	5 719	1 058	98	356	59	845	353	1 796	4 962
National City city	15 018	5 773	923	154	2 898	120	4 465	685	7 961	2 876
Poway city (part)	15 435	13 457	237	69	933	37	355	347	1 087	12 846
Rancho San Diego CDP (part)	7 054	6 105	243	38	245	16	180	227	579	5 753
Rancho Santa Fe CDP	1 204	1 160	4	2	21	1	11	5	32	1 139
San Diego city (part)	450 591	313 851	34 011	2 547	46 602	1 578	36 757	15 245	78 663	278 275
San Marcos city (part)	14	13	-	1	-	-	-	-	1	13
Santee city	18 470	16 701	204	167	366	68	524	440	1 454	15 909
Solana Beach city	5 754	5 254	31	21	169	4	170	105	478	4 988
Spring Valley CDP	9 129	6 777	917	73	337	44	640	341	1 457	6 098
Winter Gardens CDP	7 218	6 598	68	71	70	18	195	198	614	6 242
Valley Center CCD	6 705	5 968	26	223	72	7	276	133	691	5 620
Hidden Meadows CDP	1 549	1 484	8	5	14	1	15	22	59	1 441
Valley Center CDP (part)	2 203	2 019	6	27	21	3	85	42	235	1 886
San Francisco County	329 700	200 228	24 280	1 334	78 375	1 006	12 946	11 531	31 803	184 804
San Francisco CCD	329 700	200 228	24 280	1 334	78 375	1 006	12 946	11 531	31 803	184 804
San Francisco city	329 700	200 228	24 280	1 334	78 375	1 006	12 946	11 531	31 803	184 804
San Joaquin County	181 629	121 122	11 667	2 012	16 493	538	21 679	8 118	41 645	105 254
Escalon CCD	3 919	3 423	15	36	34	6	294	111	604	3 153
Escalon city	2 056	1 834	8	25	16	3	127	43	268	1 708
Linden-Farmington CCD	1 341	1 143	9	14	19	3	108	45	234	1 049
Farmington CDP	84	64	-	-	3	-	9	8	18	59
Linden CDP	384	343	2	8	4	-	19	8	40	328
Lockeford CCD	3 469	2 988	14	22	47	6	274	118	475	2 829
Lockeford CDP	1 099	933	3	10	13	4	111	25	168	884
Lodi CCD	26 072	21 436	114	246	1 113	26	2 274	863	4 482	19 548
Lodi city (part)	20 690	16 834	90	190	899	21	1 921	735	3 716	15 318
Morada CDP (part)	1	1	-	-	-	-	-	-	-	1
North Woodbridge CDP	492	461	1	4	14	1	3	8	24	445
South Woodbridge CDP	891	724	1	13	44	1	90	18	185	631
Stockton city (part)	2	2	-	-	-	-	-	-	-	2
Manteca CCD	22 047	16 886	616	292	931	87	2 216	1 019	4 482	15 101
Lathrop city (part)	2 885	1 641	145	40	355	16	506	182	884	1 347
Manteca city	16 368	12 971	448	214	500	58	1 473	704	3 120	11 677
Stockton city (part)	27	23	1	1	-	-	2	-	3	22
Ripon CCD	4 169	3 696	11	24	46	6	271	115	556	3 459
Ripon city	3 368	2 997	9	19	39	6	209	89	430	2 808
Stockton CCD	98 287	55 432	9 763	1 161	12 944	306	13 839	4 842	25 978	46 008
August CDP	2 412	1 500	29	61	61	7	615	139	1 028	1 178
Country Club CDP	3 596	2 694	113	44	214	5	332	194	765	2 383
French Camp CDP	576	335	23	13	37	7	126	35	201	286
Garden Acres CDP	2 760	1 791	27	49	69	6	676	142	1 117	1 456
Kennedy CDP	766	252	88	12	61	3	308	42	473	120
Lincoln Village CDP	1 569	1 343	34	10	58	1	73	50	192	1 245
Morada CDP (part)	1 355	1 168	11	11	73	4	54	34	116	1 116
Stockton city (part)	77 966	40 949	9 166	866	12 087	255	10 733	3 910	20 373	33 465
Taft Mosswood CDP	341	87	88	4	40	2	105	15	181	24
Thornton CCD	1 609	1 101	67	13	95	2	253	78	388	988
Lodi city (part)	2	1	-	-	-	-	1	-	1	1
Stockton city (part)	561	375	48	2	71	2	40	23	90	337
Tracy CCD	20 716	15 017	1 058	204	1 264	96	2 150	927	4 446	13 119
Lathrop city (part)	23	13	-	-	-	-	10	-	13	10
Tracy city	17 620	12 460	983	175	1 203	91	1 890	818	3 911	10 806
San Luis Obispo County	92 739	82 660	865	864	2 101	85	3 763	2 401	9 455	77 926
Arroyo Grande CCD	26 554	23 336	175	258	613	27	1 451	694	3 507	21 607
Arroyo Grande city	6 478	5 911	33	35	192	9	161	137	481	5 643
Grover Beach city	5 023	4 294	41	76	162	13	308	129	755	3 919
Nipomo CDP	4 035	3 311	29	48	58	-	444	145	993	2 854
Oceano CDP	2 447	1 903	29	25	48	-	351	91	700	1 596
Pismo Beach city (part)	4 220	3 915	21	34	85	1	55	109	229	3 783
Atascadero CCD	14 767	13 608	114	157	139	11	377	361	1 088	13 000
Atascadero city (part)	9 530	8 740	86	98	103	6	263	234	711	8 361
El Paso de Robles (Paso Robles) city (part)	6	5	-	-	-	-	-	1	3	3
Templeton CDP (part)	1 497	1 391	13	10	14	1	35	33	115	1 319
North Coast CCD	16 180	15 014	74	124	296	10	318	344	1 047	14 402
Atascadero city (part)	1	1	-	-	-	-	-	-	-	1
Baywood-Los Osos CDP	5 892	5 436	29	40	164	4	87	132	323	5 233
Cambria CDP	2 816	2 669	7	20	18	3	51	48	193	2 547
Cayucos CDP	1 405	1 338	4	7	13	-	18	25	65	1 298
Morro Bay city	4 986	4 586	31	46	82	3	123	115	359	4 399
Paso Robles CCD	14 370	12 488	247	184	136	13	905	397	2 050	11 549
El Paso de Robles (Paso Robles) city (part)	8 550	7 225	204	111	112	10	655	233	1 492	6 533
Lake Nacimiento CDP	904	867	3	11	3	-	7	13	49	833
San Miguel CDP	468	325	6	15	2	-	89	31	112	313
Shandon CDP	267	207	1	4	1	-	41	13	91	166
Templeton CDP (part)	51	45	2	-	-	-	2	2	7	42

Table 13. **Occupied Housing Units (Households) by Race and Hispanic or Latino Origin of Householder: 2000**—Con.

[For information on confidentiality protection, nonsampling error, and definitions, see text]

State County County Subdivision Place	Total occupied housing units	Race of householder: One race: White	Black or African American	American Indian and Alaska Native	Asian	Native Hawaiian and Other Pacific Islander	Some other race	Two or more races	Householder Hispanic or Latino (of any race)	Householder White alone, not Hispanic or Latino
San Luis Obispo County—Con.										
San Luis Obispo CCD	20 868	18 214	255	141	917	24	712	605	1 763	17 368
Pismo Beach city (part)	10	10	-	-	-	-	-	-	-	10
San Luis Obispo city	18 639	16 118	248	129	882	24	675	563	1 661	15 322
San Mateo County	254 103	174 551	8 892	963	43 059	1 930	15 740	8 968	36 421	157 093
San Mateo CCD	140 453	105 188	5 331	477	16 381	1 071	8 078	3 927	18 535	96 159
Atherton town	2 413	2 179	10	2	187	2	9	24	46	2 146
Belmont city	10 418	8 237	176	29	1 462	40	183	291	652	7 827
Burlingame city (part)	56	50	1	-	1	-	3	1	5	48
East Palo Alto city	6 976	2 039	2 267	58	207	375	1 717	313	2 949	1 002
Emerald Lake Hills CDP	1 437	1 328	5	4	63	1	10	26	52	1 293
Foster City city (part)	11 613	7 511	264	13	3 353	47	119	306	488	7 189
Highlands-Baywood Park CDP	1 536	1 216	13	2	267	-	8	30	41	1 183
Hillsborough town (part)	3 688	2 850	16	2	756	4	9	51	49	2 809
Menlo Park city	12 387	9 978	710	31	901	70	454	243	941	9 551
North Fair Oaks CDP	3 997	2 443	105	31	152	36	1 070	160	2 054	1 596
Portola Valley town	1 700	1 630	4	2	48	-	6	10	28	1 611
Redwood City city	28 060	21 463	644	122	2 505	152	2 313	861	5 565	18 628
San Carlos city	11 455	10 035	87	24	794	31	209	275	676	9 634
San Mateo city	37 338	27 493	980	139	5 306	306	1 877	1 237	4 667	25 107
West Menlo Park CDP	1 420	1 270	9	3	109	1	5	23	48	1 235
Woodside town	1 949	1 819	7	3	81	-	10	29	45	1 789
South Coastside CCD	9 993	8 912	49	50	252	10	431	289	1 037	8 382
El Granada CDP	2 028	1 797	10	18	59	2	75	67	172	1 715
Half Moon Bay city	4 004	3 529	20	14	123	1	195	122	455	3 303
Millbrae city (part)	-	-	-	-	-	-	-	-	-	-
Montara CDP	1 010	941	11	2	23	2	15	16	61	897
Moss Beach CDP	740	686	-	4	13	2	7	28	39	656
San Bruno city (part)	-	-	-	-	-	-	-	-	-	-
South San Francisco CCD	103 657	60 451	3 512	436	26 426	849	7 231	4 752	16 849	52 552
Brisbane city	1 620	1 258	24	10	212	5	64	47	172	1 167
Broadmoor CDP	1 275	765	21	8	359	9	64	49	179	674
Burlingame city (part)	12 455	10 145	142	33	1 422	44	313	356	1 007	9 554
Colma town	329	193	8	-	59	-	49	20	114	138
Daly City city	30 775	10 883	1 833	130	13 422	207	2 783	1 517	5 714	8 564
Foster City city (part)	-	-	-	-	-	-	-	-	-	-
Hillsborough town (part)	1	1	-	-	-	-	-	-	-	1
Millbrae city (part)	7 956	5 737	55	16	1 661	57	212	218	717	5 292
Pacifica city	13 994	10 784	449	60	1 623	67	427	584	1 475	9 901
San Bruno city (part)	14 677	9 608	307	59	2 491	232	1 131	849	2 555	8 410
South San Francisco city	19 677	10 513	651	119	4 985	221	2 113	1 075	4 764	8 348
Santa Barbara County	136 622	109 639	2 947	1 434	5 091	193	13 088	4 230	31 078	94 427
Carpinteria Valley CCD	7 010	5 968	35	42	160	11	615	179	1 554	5 130
Carpinteria city	4 989	4 102	26	37	109	10	551	154	1 383	3 362
Summerland CDP (part)	715	674	3	1	18	-	10	9	39	646
Toro Canyon CDP	698	647	3	2	10	-	30	6	64	616
Cuyama CCD	462	392	4	6	4	-	49	7	131	319
Guadalupe CCD	1 531	764	13	35	110	1	506	102	1 119	265
Guadalupe city	1 414	674	13	34	107	1	489	96	1 070	203
Santa Maria city (part)	2	2	-	-	-	-	-	-	2	-
Lompoc Valley CCD	18 887	14 507	1 217	233	513	62	1 714	641	4 030	12 568
Buellton city (part)	-	-	-	-	-	-	-	-	-	-
Lompoc city	13 059	9 597	819	196	380	42	1 509	516	3 505	7 918
Mission Hills CDP	1 049	893	38	11	25	3	58	21	143	820
Vandenberg AFB CDP	1 707	1 295	217	7	50	13	75	50	156	1 240
Vandenberg Village CDP	2 304	2 024	136	12	52	4	41	35	132	1 944
Santa Barbara CCD	66 655	55 092	1 017	523	2 897	64	5 143	1 919	12 169	49 113
Goleta CDP	19 954	16 885	228	134	1 089	23	1 121	474	2 905	15 323
Isla Vista CDP	5 164	3 473	126	35	751	9	459	311	913	3 121
Mission Canyon CDP	1 065	1 019	2	1	11	1	16	15	57	979
Montecito CDP	3 686	3 573	12	7	31	2	34	27	105	3 506
Santa Barbara city	35 605	29 135	637	339	985	28	3 418	1 063	7 993	25 256
Summerland CDP (part)	-	-	-	-	-	-	-	-	-	-
Santa Maria Valley CCD	33 822	25 501	633	431	1 344	50	4 674	1 189	10 993	20 183
Orcutt CDP	10 420	9 416	136	78	282	11	274	223	1 037	8 756
Santa Maria city (part)	22 144	15 131	472	342	1 032	38	4 215	914	9 531	10 677
Santa Ynez Valley CCD	8 255	7 415	28	164	63	5	387	193	1 082	6 849
Buellton city (part)	1 433	1 237	6	20	13	2	123	32	252	1 124
Los Alamos CDP	471	398	2	7	3	-	48	13	114	343
Santa Ynez CDP	1 627	1 523	3	21	13	-	35	32	112	1 461
Solvang city	2 185	2 009	9	21	17	1	69	59	258	1 853
Santa Clara County	565 863	356 270	16 359	3 291	126 228	1 415	43 406	18 894	90 457	317 015
Diablo Range CCD	275	229	2	1	7	1	29	6	59	202
Morgan Hill city (part)	-	-	-	-	-	-	-	-	-	-
San Jose city (part)	3	3	-	-	-	-	-	-	1	2
Gilroy CCD	12 817	8 592	218	188	578	31	2 694	516	5 279	6 461
Gilroy city (part)	11 856	7 943	209	177	539	31	2 487	470	4 941	5 915
Lexington CCD	1 517	1 425	4	9	28	1	15	35	58	1 385
Lexington Hills CDP	949	894	1	3	20	1	10	20	29	876
San Jose city (part)	-	-	-	-	-	-	-	-	-	-
Llagas-Uvas CCD	1 095	965	11	7	31	-	47	34	102	912
Gilroy city (part)	7	4	-	-	-	-	3	-	3	4
San Jose city (part)	12	9	-	-	-	-	2	1	2	9
San Jose CCD	547 202	342 560	16 105	3 081	125 190	1 381	40 609	18 276	84 890	305 608
Alum Rock CDP	3 345	1 776	90	55	250	13	997	164	1 874	1 051
Buena Vista CDP	539	298	25	5	27	1	149	34	270	201
Burbank CDP	2 027	1 455	63	17	121	10	281	80	616	1 173
Cambrian Park CDP	1 127	1 009	4	8	38	3	38	27	93	965
Campbell city	15 920	12 408	405	97	1 943	38	522	507	1 464	11 620
Cupertino city (part)	17 877	10 356	132	35	6 805	18	176	355	564	10 017
East Foothills CDP	2 711	2 044	77	24	221	3	234	108	569	1 767

Table 13. **Occupied Housing Units (Households) by Race and Hispanic or Latino Origin of Householder: 2000**—Con.

[For information on confidentiality protection, nonsampling error, and definitions, see text]

State County County Subdivision Place	Total occupied housing units	Race of householder: One race: White	Black or African American	American Indian and Alaska Native	Asian	Native Hawaiian and Other Pacific Islander	Some other race	Two or more races	Householder Hispanic or Latino (of any race)	Householder White alone, not Hispanic or Latino
Santa Clara County—Con.										
San Jose CCD—Con.										
Fruitdale CDP	348	279	7	5	15	1	22	19	51	250
Gilroy city (part)	6	4	-	-	2	-	-	-	-	4
Los Altos city (part)	10 440	8 828	46	18	1 352	13	40	143	226	8 658
Los Altos Hills town (part)	1 220	980	6	1	211	1	1	20	18	969
Los Gatos town	11 988	10 789	87	31	721	8	113	239	468	10 472
Loyola CDP (part)	984	823	2	3	126	-	8	22	26	806
Milpitas city	17 132	6 444	622	92	8 381	82	952	559	1 948	5 646
Monte Sereno city	1 211	1 054	2	1	132	-	4	18	26	1 033
Morgan Hill city (part)	10 846	8 504	193	99	611	19	1 039	381	2 100	7 653
Mountain View city	31 242	21 948	827	106	6 034	63	1 340	924	3 320	20 210
Palo Alto city (part)	24 805	19 913	492	41	3 623	27	249	460	862	19 340
San Jose city (part)	276 583	158 178	10 588	1 933	64 969	835	29 402	10 678	58 415	134 216
San Martin CDP	1 210	889	9	21	66	-	174	51	336	755
Santa Clara city	38 526	24 226	919	181	9 862	106	1 834	1 398	4 442	22 021
Saratoga city (part)	10 450	7 797	36	14	2 424	4	32	143	234	7 610
Seven Trees CDP	403	214	11	8	28	1	118	23	214	137
Stanford CDP	3 207	2 089	100	14	845	-	74	85	238	1 939
Sunnyvale city	52 539	31 747	1 201	205	15 415	122	2 269	1 580	5 231	29 235
Sunol-Midtown CDP	243	152	3	2	11	-	64	11	115	108
West Santa Clara CCD	2 957	2 499	19	5	394	1	12	27	69	2 447
Cupertino city (part)	327	307	1	1	13	-	1	4	4	305
Los Altos city (part)	22	18	-	1	3	-	-	-	-	18
Los Altos Hills town (part)	1 520	1 229	9	1	265	-	4	12	24	1 210
Loyola CDP (part)	291	252	1	-	36	-	2	-	4	250
Palo Alto city (part)	411	347	5	1	55	-	-	3	7	342
Saratoga city (part)	-	-	-	-	-	-	-	-	-	-
Santa Cruz County	91 139	76 080	793	752	2 698	96	7 768	2 952	14 422	70 527
San Lorenzo Valley CCD	11 072	10 328	64	72	118	14	171	305	414	10 086
Ben Lomond CDP	873	805	1	7	13	1	15	31	33	787
Boulder Creek CDP	1 630	1 510	13	14	18	2	27	46	72	1 465
Day Valley CDP (part)	-	-	-	-	-	-	-	-	-	-
Santa Cruz CCD	59 044	52 179	586	403	1 731	60	2 345	1 740	5 041	49 896
Aptos CDP	4 055	3 757	17	23	80	2	80	96	193	3 654
Capitola city	4 692	4 160	50	29	135	7	159	152	379	3 984
Day Valley CDP (part)	1 041	926	3	7	15	-	55	35	109	879
Felton CDP	393	371	2	2	6	1	4	7	13	363
Live Oak CDP	6 216	5 202	74	69	195	3	439	234	888	4 840
Opal Cliffs CDP	2 843	2 524	26	24	53	4	118	94	240	2 431
Rio del Mar CDP	4 008	3 756	15	22	80	5	63	67	181	3 653
Santa Cruz city	20 442	17 486	312	150	773	21	1 025	675	2 112	16 555
Scotts Valley city	4 273	3 917	12	11	169	4	67	93	187	3 809
Soquel CDP	2 043	1 809	22	11	67	3	74	57	176	1 726
Twin Lakes CDP	2 409	2 070	24	16	49	5	153	92	283	1 962
Seaside CCD	1 478	1 352	8	6	22	1	39	50	85	1 314
Watsonville CCD	19 545	12 221	135	271	827	21	5 213	857	8 882	9 231
Amesti CDP	760	581	1	5	20	-	127	26	215	504
Aptos Hills-Larkin Valley CDP	845	755	7	5	14	1	36	27	81	718
Corralitos CDP	815	703	1	7	23	1	61	19	99	672
Day Valley CDP (part)	242	233	-	1	4	-	1	3	12	224
Freedom CDP	1 596	919	10	26	66	2	485	88	809	656
Interlaken CDP	1 684	1 054	14	18	112	1	397	88	734	785
Watsonville city	11 381	6 041	97	191	533	11	3 967	541	6 618	3 888
Shasta County	63 426	58 396	372	1 453	721	51	803	1 630	2 378	57 106
Central Shasta CCD	4 160	3 877	12	97	11	1	34	128	90	3 833
Big Bend CDP	70	57	-	9	-	-	2	2	2	57
Millville CDP	217	209	-	-	2	-	1	5	3	206
Montgomery Creek CDP	42	36	-	5	-	-	-	1	-	36
Round Mountain CDP	57	48	-	6	-	-	-	3	-	48
Shingletown CDP	913	869	2	13	1	-	7	21	14	865
East Shasta CCD	3 269	2 952	3	144	12	1	94	63	185	2 883
Burney CDP	1 311	1 181	2	72	8	1	27	20	62	1 155
Fall River Mills CDP	261	230	-	19	-	-	8	4	17	222
McArthur CDP	150	110	-	8	-	-	25	7	30	105
Redding-Anderson CCD	53 742	49 452	356	1 159	682	47	661	1 385	2 058	48 305
Anderson city	3 372	3 048	20	105	29	3	64	103	173	2 968
Cottonwood CDP	1 068	964	2	36	18	-	23	25	60	931
Palo Cedro CDP	436	413	2	5	3	-	2	11	6	409
Redding city	32 103	29 485	283	606	559	27	381	762	1 230	28 777
Shasta Lake city	3 391	3 077	13	118	12	3	53	115	134	3 006
Sacramento Canyon CCD	746	707	-	16	2	-	4	17	13	698
Lakehead-Lakeshore CDP	240	225	-	5	-	-	3	7	5	224
Southwest Shasta CCD	1 509	1 408	1	37	14	2	10	37	32	1 387
French Gulch CDP	109	103	-	3	1	-	-	2	2	101
Sierra County	1 520	1 443	3	27	3	1	12	31	57	1 409
East Sierra CCD	1 006	957	3	14	1	1	9	21	48	927
Loyalton city	323	308	2	5	-	-	2	6	19	292
West Sierra CCD	514	486	-	13	2	-	3	10	9	482
Siskiyou County	18 556	16 700	223	614	133	18	313	555	914	16 211
Butte Valley CCD	715	612	1	25	2	-	56	19	94	577
Dorris city	342	295	-	18	1	-	16	12	32	281
Macdoel CDP	37	19	-	2	1	-	14	1	17	16
Mount Hebron CDP	35	28	-	1	-	-	5	1	6	27
Dunsmuir CCD	1 115	1 029	25	21	6	1	12	21	73	973
Dunsmuir city	867	802	16	17	5	1	10	16	55	762
Etna CCD	1 393	1 255	1	74	4	1	12	46	35	1 238
Etna city	329	301	-	13	1	-	2	12	6	298
Greenview CDP (part)	76	68	-	2	1	-	-	5	1	67
Fort Jones CCD	758	700	-	23	-	1	8	26	37	675

Table 13. **Occupied Housing Units (Households) by Race and Hispanic or Latino Origin of Householder: 2000**—Con.

[For information on confidentiality protection, nonsampling error, and definitions, see text]

State County County Subdivision Place	Total occupied housing units	Race of householder: One race: White	Black or African American	American Indian and Alaska Native	Asian	Native Hawaiian and Other Pacific Islander	Some other race	Two or more races	Householder Hispanic or Latino (of any race)	Householder White alone, not Hispanic or Latino
Siskiyou County—Con.										
Fort Jones CCD—Con.										
Fort Jones city	298	270	-	10	-	1	3	14	15	262
Greenview CDP (part)	12	11	-	1	-	-	-	-	-	11
Happy Camp CCD	956	734	6	145	4	1	4	62	26	719
Hornbrook-Hilt CCD	334	298	1	15	2	-	5	13	13	294
Hornbrook CDP	120	109	-	3	-	-	3	5	7	107
McCloud-Medicine Lake CCD	748	697	9	14	4	1	5	18	33	677
McCloud CDP	581	544	7	9	4	1	3	13	24	528
Tennant CDP	34	31	-	1	-	-	-	2	4	29
Montague CCD	1 600	1 495	2	44	1	1	18	39	48	1 468
Montague city	560	510	-	21	-	1	8	20	18	503
Mount Shasta CCD	3 154	2 972	32	18	24	3	34	71	106	2 909
Mount Shasta city	1 669	1 555	29	7	16	3	23	36	66	1 517
Tulelake CCD	524	431	4	7	1	-	57	24	133	374
Tulelake city	358	282	4	5	1	-	46	20	110	236
Weed CCD	2 597	2 224	134	36	43	6	63	91	168	2 141
Carrick CDP	56	51	1	1	-	-	1	2	5	48
Edgewood CDP	25	22	-	1	-	-	-	2	1	22
Weed city	1 184	905	118	23	34	4	51	49	116	850
Yreka CCD	4 662	4 253	8	192	42	3	39	125	148	4 166
Gazelle CDP	57	54	-	1	-	-	-	2	-	54
Grenada CDP	139	123	1	6	1	-	2	6	5	120
Yreka city	3 114	2 809	6	146	35	2	32	84	109	2 748
Solano County	130 403	82 764	19 108	1 055	13 575	882	7 552	5 467	16 423	75 843
Dixon CCD	5 960	4 552	113	57	174	17	808	239	1 514	3 964
Dixon city	5 073	3 850	109	51	151	16	689	207	1 287	3 361
Vacaville city (part)	-	-	-	-	-	-	-	-	-	-
Fairfield-Suisun City CCD	40 469	24 797	6 471	327	4 034	339	2 612	1 889	5 453	22 624
Fairfield city	30 870	19 273	4 793	263	2 822	255	2 021	1 443	4 270	17 548
Green Valley CDP	735	653	38	4	20	-	3	17	27	634
Suisun City city	7 987	4 138	1 627	53	1 150	73	540	406	1 057	3 753
Vacaville city (part)	2	1	-	-	-	1	-	-	-	1
Vallejo city (part)	-	-	-	-	-	-	-	-	-	-
Rio Vista CCD	2 232	1 959	26	22	37	2	126	60	246	1 855
Rio Vista city	1 881	1 706	22	16	30	1	58	48	148	1 628
Vacaville CCD	30 781	24 515	2 055	282	1 087	142	1 506	1 194	3 823	22 610
Elmira CDP	86	77	2	-	-	1	4	2	20	61
Vacaville city (part)	28 103	22 148	1 991	257	1 027	133	1 420	1 127	3 563	20 404
Vallejo CCD	50 961	26 941	10 443	367	8 243	382	2 500	2 085	5 387	24 790
Benicia city	10 328	8 604	472	65	628	24	203	332	634	8 249
Vallejo city (part)	39 601	17 787	9 747	291	7 540	354	2 175	1 707	4 549	16 047
Sonoma County	172 403	151 679	2 001	1 616	4 154	264	7 902	4 787	17 168	144 001
Cloverdale-Geyserville CCD	4 541	3 869	8	85	31	2	412	134	722	3 617
Cloverdale city	2 495	2 116	4	44	22	2	222	85	397	1 974
Healdsburg CCD	14 163	12 357	82	166	202	7	993	356	2 063	11 489
Healdsburg city	3 968	3 489	19	50	29	2	284	95	640	3 201
Windsor town (part)	7 579	6 497	54	95	150	5	582	196	1 110	6 070
Petaluma CCD	44 157	38 768	576	272	1 545	91	1 596	1 309	3 849	36 834
Cotati city	2 532	2 239	47	21	69	4	65	87	198	2 128
Petaluma city	19 932	17 713	201	92	643	24	715	544	1 781	16 803
Rohnert Park city (part)	15 502	13 135	302	118	734	60	604	549	1 457	12 413
Russian River-Coastal CCD	10 813	10 002	64	122	75	17	233	300	602	9 679
Bodega Bay CDP	669	610	2	10	10	-	25	12	56	581
Forestville CDP	941	870	9	8	13	1	16	24	56	833
Graton CDP (part)	139	133	-	1	1	-	1	3	8	126
Guerneville CDP	1 097	1 001	8	10	6	4	27	41	93	950
Monte Rio CDP	549	512	4	3	2	-	7	21	29	498
Occidental CDP	524	499	1	1	3	1	6	13	13	490
Santa Rosa CCD	71 030	61 027	1 168	810	1 984	123	3 838	2 080	7 702	57 973
Larkfield-Wikiup CDP	2 735	2 472	30	24	73	6	70	60	207	2 360
Rohnert Park city (part)	1	1	-	-	-	-	-	-	-	1
Roseland CDP	1 847	1 283	48	41	87	7	289	92	523	1 097
Santa Rosa city (part)	56 036	48 138	962	607	1 625	93	2 984	1 627	5 936	45 793
Sebastopol city (part)	-	-	-	-	-	-	-	-	-	-
Windsor town (part)	10	8	-	-	-	-	2	-	3	7
Sebastopol CCD	11 408	10 586	55	71	143	5	283	265	624	10 285
Graton CDP (part)	551	497	3	4	4	1	34	8	73	461
Santa Rosa city (part)	-	-	-	-	-	-	-	-	-	-
Sebastopol city (part)	3 250	3 036	13	20	39	4	71	67	178	2 943
Sonoma CCD	16 291	15 070	48	90	174	19	547	343	1 606	14 124
Boyes Hot Springs CDP	2 256	1 906	5	13	20	1	237	74	554	1 621
Eldridge CDP	521	461	6	5	14	1	12	22	56	424
El Verano CDP	1 461	1 306	5	16	16	-	66	52	187	1 208
Fetters Hot Springs-Agua Caliente CDP	885	788	6	8	5	3	42	33	163	681
Glen Ellen CDP	340	322	4	2	3	1	1	7	10	312
Sonoma city	4 373	4 193	13	15	45	5	46	56	196	4 052
Temelec CDP	989	965	-	3	9	1	1	10	20	947
Stanislaus County	145 146	111 135	3 519	1 744	4 667	404	17 441	6 236	32 962	98 277
Hughson CCD	2 966	2 448	9	35	34	5	344	91	559	2 260
Hickman CDP	139	119	-	2	-	-	12	6	17	115
Hughson city	1 223	925	2	16	10	4	222	44	351	812
Keyes CDP (part)	90	71	-	2	2	-	10	5	13	68
Modesto CCD	92 175	69 105	2 897	1 199	3 458	321	11 149	4 046	21 228	60 847
Bret Harte CDP	1 174	565	15	20	6	1	503	64	764	362
Bystrom CDP	1 308	820	28	25	28	4	340	63	597	613
Ceres city	10 435	7 491	274	161	387	32	1 625	465	3 021	6 343
Empire CDP	1 160	854	4	15	15	1	209	62	346	737
Keyes CDP (part)	1 301	906	12	27	30	6	266	54	397	808
Modesto city (part)	63 894	49 100	2 352	736	2 777	256	5 897	2 776	11 771	44 336
Riverbank city	4 544	3 324	68	62	61	6	839	184	1 619	2 646

Table 13. **Occupied Housing Units (Households) by Race and Hispanic or Latino Origin of Householder: 2000**—Con.

[For information on confidentiality protection, nonsampling error, and definitions, see text]

State County County Subdivision Place	Total occupied housing units	Race of householder: One race: White	Black or African American	American Indian and Alaska Native	Asian	Native Hawaiian and Other Pacific Islander	Some other race	Two or more races	Householder Hispanic or Latino (of any race)	Householder White alone, not Hispanic or Latino
Stanislaus County—Con.										
Modesto CCD—Con.										
Shackelford CDP	1 363	799	20	30	13	2	401	98	749	519
West Modesto CDP (part)	1 715	1 107	57	42	42	7	389	71	657	886
Newman CCD	2 750	1 883	31	31	33	3	620	149	1 090	1 478
Newman city	2 079	1 400	26	27	32	3	477	114	860	1 076
Oakdale CCD	8 691	7 786	27	94	82	6	449	247	1 018	7 309
East Oakdale CDP	989	924	2	15	16	1	17	14	50	893
Oakdale city	5 610	4 937	22	57	56	4	353	181	778	4 584
Patterson CCD	4 562	2 909	79	57	84	12	1 199	222	2 067	2 189
Grayson CDP	274	124	2	5	2	-	130	11	184	75
Patterson city	3 146	2 011	70	40	66	7	795	157	1 431	1 486
Westley CDP	139	52	-	4	2	-	76	5	119	13
Salida CCD	5 512	4 336	136	53	195	14	590	188	1 096	3 899
Del Rio CDP	407	359	7	3	25	-	7	6	18	347
Modesto city (part)	52	43	1	-	6	1	-	1	1	42
Salida CDP	3 617	2 674	125	41	149	10	479	139	889	2 326
West Modesto CDP (part)	13	11	-	-	-	-	1	1	1	11
Turlock CCD	22 870	18 034	271	199	723	39	2 513	1 091	4 787	16 118
Denair CDP	1 131	954	1	17	4	-	117	38	194	893
Turlock city	18 408	14 420	249	157	685	37	2 002	858	3 840	12 868
Waterford CCD	4 445	3 706	44	58	53	4	429	151	784	3 413
Modesto city (part)	1 013	887	29	9	24	-	42	22	100	834
Waterford city	1 990	1 565	10	35	17	3	285	75	512	1 383
Westport CCD	1 175	928	25	18	5	-	148	51	333	764
Modesto city (part)	-	-	-	-	-	-	-	-	-	-
Riverdale Park CDP	289	217	2	7	-	-	51	12	109	167
Sutter County	27 033	20 397	549	403	2 228	50	2 495	911	4 246	18 989
Live Oak CCD	2 486	1 631	11	37	183	3	545	76	802	1 425
Live Oak city	1 729	1 009	10	26	138	3	479	64	695	836
Meridian-Robbins CCD	553	436	-	9	2	-	89	17	145	388
South Sutter CCD	963	843	4	24	18	1	53	20	107	795
Sutter CCD	1 112	972	4	24	11	-	51	50	91	942
Sutter CDP	922	798	3	22	6	-	48	45	82	772
Yuba City CCD	21 136	15 949	523	301	1 932	46	1 671	714	2 953	14 921
South Yuba City CDP	4 026	2 944	82	48	626	7	204	115	397	2 780
Tierra Buena CDP	1 598	1 303	24	24	130	4	72	41	131	1 251
Yuba City city	13 290	9 969	395	200	935	34	1 284	473	2 207	9 241
Yuba Rural CCD	783	566	7	8	82	-	86	34	148	518
Tehama County	21 013	18 744	79	387	122	14	1 117	550	2 136	17 858
Corning CCD	4 610	3 855	15	71	15	5	509	140	817	3 575
Corning city	2 422	1 978	11	36	9	4	298	86	480	1 814
East Tehama CCD	1 438	1 324	3	26	2	1	56	26	140	1 247
Los Molinos CDP	734	669	2	11	2	-	37	13	94	618
Manton CDP	159	147	-	2	-	1	3	6	9	141
Mineral CDP	67	66	1	-	-	-	-	-	3	63
Red Bluff CCD	13 512	12 275	50	254	89	6	502	336	1 081	11 785
Gerber-Las Flores CDP	451	320	2	19	1	-	95	14	132	287
Red Bluff city	5 109	4 606	28	108	51	1	195	120	467	4 375
Tehama city	179	155	1	3	-	-	12	8	19	149
West Tehama CCD	1 453	1 290	11	36	16	2	50	48	98	1 251
Rancho Tehama Reserve CDP	534	459	8	22	6	1	23	15	51	434
Trinity County	5 587	5 112	10	224	12	4	33	192	140	5 026
Hayfork CCD	1 235	1 100	2	69	-	-	4	60	28	1 083
Hayfork CDP (part)	964	847	1	58	-	-	4	54	25	832
Lower Trinity CCD	907	791	1	59	2	1	8	45	25	776
Hayfork CDP (part)	-	-	-	-	-	-	-	-	-	-
Mad River CCD	351	306	1	29	1	-	2	12	2	304
Weaverville CCD	3 094	2 915	6	67	9	3	19	75	85	2 863
Lewiston CDP	542	513	1	7	1	1	5	14	20	503
Weaverville CDP	1 513	1 423	4	32	6	2	11	35	43	1 397
Tulare County	110 385	74 225	1 690	1 659	2 995	97	25 454	4 265	42 645	59 977
Dinuba CCD	7 585	4 782	18	94	215	4	2 170	302	4 257	2 966
Dinuba city	4 493	2 645	13	62	131	2	1 431	209	2 868	1 416
London CDP	394	198	-	3	2	-	180	11	330	59
Traver CDP	173	104	-	1	-	-	64	4	115	56
Earlimart CCD	3 083	873	40	37	225	2	1 766	140	2 362	415
Alpaugh CDP	223	131	1	8	4	-	70	9	90	118
Earlimart CDP	1 501	315	16	17	148	-	924	81	1 261	66
Richgrove CDP	561	94	1	2	42	1	405	16	500	17
Exeter CCD	7 355	5 122	24	128	68	1	1 758	254	2 715	4 367
Exeter city	3 001	2 323	14	46	34	1	508	75	843	2 030
Farmersville city	2 151	1 070	6	43	20	-	886	126	1 309	770
Lemon Cove CDP (part)	103	91	-	6	1	-	4	1	11	85
Visalia city (part)	2	2	-	-	-	-	-	-	-	2
Ivanhoe CCD	2 029	1 418	7	27	23	1	430	123	911	1 063
Ivanhoe CDP	1 137	640	4	18	10	1	359	105	707	399
Lindsay CCD	4 072	2 295	16	53	60	5	1 488	155	2 416	1 502
Lindsay city	2 717	1 421	14	41	33	4	1 107	97	1 812	813
Orosi-Cutler CCD	3 586	1 487	13	33	266	2	1 575	210	2 688	574
Cutler CDP	909	320	2	11	9	-	525	42	854	34
East Orosi CDP	102	53	-	1	7	-	36	5	82	12
Orosi CDP	1 678	563	9	17	182	-	810	97	1 261	202
Pixley CCD	1 276	569	76	17	14	1	542	57	682	459
Pixley CDP	651	278	25	12	2	1	307	26	361	237
Porterville CCD	18 535	12 019	149	326	647	22	4 687	685	7 006	10 175
East Porterville CDP	1 709	948	14	54	35	5	568	85	866	721
Poplar-Cotton Center CDP	349	133	-	4	54	1	144	13	177	108
Porterville city (part)	11 881	7 570	120	199	462	14	3 068	448	4 609	6 344
Springville-Johnsondale CCD	2 099	1 815	4	169	13	-	57	41	123	1 760

Table 13. **Occupied Housing Units (Households) by Race and Hispanic or Latino Origin of Householder: 2000**—Con.

[For information on confidentiality protection, nonsampling error, and definitions, see text]

State County County Subdivision Place	Total occupied housing units	Race of householder: One race: White	Black or African American	American Indian and Alaska Native	Asian	Native Hawaiian and Other Pacific Islander	Some other race	Two or more races	Householder Hispanic or Latino (of any race)	Householder White alone, not Hispanic or Latino
Tulare County—Con.										
Springville-Johnsondale CCD—Con.										
Springville CDP	544	516	1	3	1	-	8	15	25	499
Strathmore CCD	1 978	1 298	5	22	24	-	564	65	807	1 094
Porterville city (part)	3	1	-	-	-	-	2	-	2	1
Strathmore CDP	678	378	1	10	6	-	250	33	361	285
Terra Bella CCD	1 673	920	11	22	50	-	622	48	874	707
Ducor CDP	120	54	1	-	2	-	61	2	74	42
Terra Bella CDP	779	280	7	11	41	-	414	26	578	143
Tipton CCD	1 466	677	4	13	7	-	678	87	866	508
Tipton CDP	473	184	1	3	3	-	242	40	261	166
Woodville CDP	371	118	1	5	-	-	225	22	277	78
Tulare CCD	16 825	11 113	712	197	222	20	3 736	825	5 858	9 395
Tulare city	13 543	8 719	682	168	204	16	3 104	650	4 865	7 304
Visalia CCD	34 803	26 890	597	473	1 128	38	4 572	1 105	9 487	22 734
Goshen CDP	593	415	12	12	5	-	125	24	383	181
Visalia city (part)	30 881	23 762	560	411	1 091	34	4 060	963	8 276	20 208
Woodlake-Three Rivers CCD	4 020	2 947	14	48	33	1	809	168	1 593	2 258
Lemon Cove CDP (part)	18	18	-	-	-	-	-	-	2	16
Three Rivers CDP	985	900	2	14	4	1	29	35	46	887
Woodlake city	1 777	957	6	20	13	-	701	80	1 329	402
Tuolumne County	21 004	19 829	55	309	118	29	204	460	924	19 222
East Sonora-Phoenix Lake CCD	5 013	4 822	10	36	17	5	42	81	199	4 681
East Sonora CDP	1 064	1 022	3	2	6	1	9	21	49	991
Mono Vista CDP (part)	1 095	1 053	3	3	3	2	15	16	53	1 015
Phoenix Lake-Cedar Ridge CDP (part)	1 793	1 728	3	18	6	2	10	26	54	1 687
Sonora city (part)	2	2	-	-	-	-	-	-	1	1
Soulsbyville CDP (part)	142	132	-	3	-	-	4	3	9	127
Groveland CCD	2 096	1 976	14	27	11	1	18	49	71	1 929
Groveland-Big Oak Flat CDP	1 533	1 451	7	14	9	1	15	36	47	1 421
Sonora CCD	6 595	6 185	12	89	50	8	78	173	371	5 946
Chinese Camp CDP	57	51	-	2	1	-	1	2	6	47
Jamestown CDP	1 293	1 205	-	25	10	1	19	33	99	1 140
Sonora city (part)	2 049	1 910	9	25	23	3	27	52	117	1 838
Twain Harte-Tuolumne City CCD	7 300	6 846	19	157	40	15	66	157	283	6 666
Columbia CDP	1 063	990	6	14	12	2	4	35	41	961
Mi-Wuk Village CDP	601	565	1	3	2	1	8	21	26	552
Mono Vista CDP (part)	18	17	-	-	-	-	-	1	-	17
Phoenix Lake-Cedar Ridge CDP (part)	251	234	1	4	2	1	4	5	12	227
Soulsbyville CDP (part)	532	510	-	7	1	-	9	5	27	492
Tuolumne City CDP	736	677	1	26	1	2	11	18	40	657
Twain Harte CDP	1 120	1 068	1	10	8	3	9	21	46	1 036
Ventura County	243 234	191 081	4 867	2 014	11 512	448	26 919	6 393	53 830	168 082
Camarillo CCD	20 608	17 550	322	109	1 248	29	921	429	2 253	16 358
Camarillo city (part)	18 092	15 284	306	98	1 160	25	831	388	2 035	14 214
Thousand Oaks city (part)	-	-	-	-	-	-	-	-	-	-
Fillmore-Piru CCD	4 860	3 104	19	67	48	5	1 469	148	2 507	2 200
Fillmore city	3 762	2 361	15	52	37	4	1 175	118	1 979	1 670
Piru CDP	308	185	2	8	4	-	103	6	189	106
Las Posas CCD	968	774	6	5	33	1	135	14	248	666
El Rio CDP (part)	112	73	-	3	4	-	31	1	50	56
Los Padres CCD	314	287	-	1	-	-	15	11	25	275
Meiners Oaks-Ojai CCD	10 786	9 898	42	85	116	5	397	243	1 039	9 357
Meiners Oaks CDP	1 288	1 139	4	13	13	1	91	27	184	1 057
Mira Monte CDP	2 619	2 454	5	14	23	1	73	49	214	2 339
Oak View CDP	1 430	1 287	6	24	6	-	73	34	164	1 216
Ojai city	3 088	2 841	13	14	44	3	97	76	294	2 672
San Buenaventura (Ventura) city (part)	-	-	-	-	-	-	-	-	-	-
Moorpark CCD	9 346	7 605	170	50	492	8	782	239	1 717	6 784
Moorpark city	8 994	7 315	164	45	479	8	755	228	1 650	6 526
Simi Valley city (part)	2	2	-	-	-	-	-	-	-	2
Oxnard CCD	55 076	30 739	2 716	669	3 759	230	14 882	2 081	25 967	21 462
Channel Islands Beach CDP	1 362	1 252	16	7	24	3	30	30	84	1 205
El Rio CDP (part)	1 355	760	16	38	24	6	467	44	906	387
Oxnard city (part)	43 576	22 821	2 139	510	3 245	181	13 005	1 675	22 240	15 059
Port Hueneme city	7 268	4 924	463	97	398	34	1 071	281	2 056	4 150
Santa Paula CCD	8 866	5 714	35	120	66	12	2 584	335	5 092	3 568
Santa Paula city	8 136	5 224	35	110	58	9	2 391	309	4 737	3 212
Simi Valley CCD	37 954	32 759	485	247	1 995	46	1 549	873	4 194	30 455
Simi Valley city (part)	36 419	31 343	471	236	1 951	46	1 525	847	4 104	29 093
Thousand Oaks city (part)	1	1	-	-	-	-	-	-	-	1
Thousand Oaks CCD	53 563	47 951	533	210	2 722	56	1 234	857	4 013	45 474
Camarillo city (part)	3 346	3 143	19	2	116	3	29	34	136	3 042
Casa Conejo CDP	985	886	8	2	32	4	41	12	100	834
Oak Park CDP	747	707	-	-	23	1	8	8	28	687
Simi Valley city (part)	-	-	-	-	-	-	-	-	-	-
Thousand Oaks city (part)	41 792	37 152	445	181	2 167	42	1 089	716	3 481	35 033
Triunfo Pass-Coastal CCD	608	569	8	2	14	-	11	4	48	532
Thousand Oaks city (part)	-	-	-	-	-	-	-	-	-	-
Ventura CCD	40 285	34 131	531	449	1 019	56	2 940	1 159	6 727	30 951
Oxnard city (part)	-	-	-	-	-	-	-	-	-	-
San Buenaventura (Ventura) city (part)	38 524	32 740	521	415	989	55	2 713	1 091	6 251	29 761
Yolo County	59 375	44 022	1 154	655	5 115	126	5 976	2 327	11 374	39 625
Clarksburg CCD	441	350	3	4	25	3	52	4	123	284
Davis CCD	24 887	18 420	545	155	3 947	37	902	881	1 965	17 543
Davis city	22 948	17 034	502	141	3 601	35	815	820	1 756	16 253
West Sacramento city (part)	-	-	-	-	-	-	-	-	-	-
East Yolo CCD	11 471	8 395	286	194	564	42	1 357	633	2 582	7 460
West Sacramento city (part)	11 404	8 340	284	194	559	42	1 353	632	2 574	7 409
Esparto CCD	1 471	1 109	19	31	25	-	229	58	350	1 009
Esparto CDP	589	419	4	12	11	-	116	27	178	368

Table 13. **Occupied Housing Units (Households) by Race and Hispanic or Latino Origin of Householder: 2000**—Con.

[For information on confidentiality protection, nonsampling error, and definitions, see text]

State County County Subdivision Place	Total occupied housing units	Race of householder								
		One race						Two or more races	Householder Hispanic or Latino (of any race)	Householder White alone, not Hispanic or Latino
		White	Black or African American	American Indian and Alaska Native	Asian	Native Hawaiian and Other Pacific Islander	Some other race			
Yolo County—Con.										
Knights Landing CCD	1 245	876	69	19	17	-	229	35	405	727
Winters CCD	2 354	1 799	19	21	17	5	404	89	855	1 406
Winters city	1 907	1 445	15	16	13	5	339	74	689	1 141
Woodland CCD	17 506	13 073	213	231	520	39	2 803	627	5 094	11 196
Woodland city	16 751	12 445	211	229	508	37	2 712	609	4 948	10 620
Yuba County	20 535	16 098	664	526	855	34	1 458	900	2 474	15 313
Linda CCD	4 185	2 849	163	126	379	10	441	217	690	2 676
Linda CDP	4 072	2 758	162	119	378	10	436	209	679	2 590
Marysville city (part)	-	-	-	-	-	-	-	-	-	-
Linda Rural CCD	2 414	1 936	178	37	72	8	104	79	208	1 845
Beale AFB CDP	1 463	1 118	163	13	53	8	64	44	136	1 059
Marysville city (part)	-	-	-	-	-	-	-	-	-	-
Marysville CCD	4 797	3 681	223	105	219	8	358	203	591	3 516
Marysville city (part)	4 686	3 593	223	104	215	8	346	197	572	3 433
Marysville Rural CCD	2 290	2 068	7	40	29	2	56	88	143	1 996
Loma Rica CDP	756	687	2	17	7	-	7	36	32	670
Marysville city (part)	1	1	-	-	-	-	-	-	-	1
Olivehurst CCD	3 780	2 857	72	143	117	4	390	197	636	2 662
Olivehurst CDP	3 474	2 606	67	136	96	4	374	191	602	2 426
Wheatland CCD	1 086	901	7	14	30	2	87	45	148	845
Wheatland city	785	642	6	10	24	1	63	39	111	598
Yuba Foothills CCD	1 983	1 806	14	61	9	-	22	71	58	1 773
Challenge-Brownsville CDP	491	466	2	6	1	-	1	15	8	460

Table 14. **Occupied Housing Units (Households) by Race and Hispanic or Latino Origin of Householder: 2000**

[For information on confidentiality protection, nonsampling error, and definitions, see text]

State County Place	Total occupied housing units	Race of householder: One race: White	Black or African American	American Indian and Alaska Native	Asian	Native Hawaiian and Other Pacific Islander	Some other race	Two or more races	Householder Hispanic or Latino (of any race)	Householder White alone, not Hispanic or Latino
The State	**11 502 870**	**7 777 625**	**793 479**	**101 539**	**1 107 202**	**29 474**	**1 278 237**	**415 314**	**2 566 688**	**6 697 480**
COUNTY										
Alameda County	523 366	291 165	83 775	2 965	90 801	2 351	30 811	21 498	67 844	261 303
Alpine County	483	380	2	77	1	-	7	16	19	372
Amador County	12 759	12 066	34	199	76	10	140	234	517	11 751
Butte County	79 566	70 759	964	1 306	1 540	97	2 615	2 285	5 618	68 236
Calaveras County	16 469	15 404	95	234	99	12	230	395	770	14 944
Colusa County	6 097	4 472	26	149	76	24	1 145	205	2 014	3 741
Contra Costa County	344 129	248 231	31 307	1 962	31 785	897	18 249	11 698	41 284	229 207
Del Norte County	9 170	7 848	36	548	133	8	269	328	589	7 601
El Dorado County	58 939	54 338	246	587	1 046	60	1 442	1 220	3 808	52 300
Fresno County	252 940	160 877	13 483	3 692	15 257	252	49 744	9 635	86 085	130 908
Glenn County	9 172	7 338	32	157	154	10	1 177	304	1 876	6 771
Humboldt County	51 238	45 174	372	2 362	585	73	922	1 750	2 313	44 003
Imperial County	39 384	22 489	934	813	913	25	12 718	1 492	24 989	11 686
Inyo County	7 703	6 519	8	677	54	7	226	212	606	6 230
Kern County	208 652	147 039	11 032	3 189	6 060	258	33 993	7 081	58 131	127 287
Kings County	34 418	22 541	1 774	599	1 029	78	6 969	1 428	11 663	18 736
Lake County	23 974	21 484	565	528	155	29	578	635	1 637	20 602
Lassen County	9 625	8 595	97	323	55	35	236	284	602	8 298
Los Angeles County	3 133 774	1 754 165	346 702	21 910	361 471	6 600	510 893	132 033	1 011 969	1 332 056
Madera County	36 155	26 150	983	792	425	26	6 311	1 468	11 573	21 853
Marin County	100 650	90 293	1 653	322	3 794	100	2 331	2 157	6 257	86 943
Mariposa County	6 613	6 108	26	203	29	4	65	178	287	5 914
Mendocino County	33 266	28 910	145	1 235	267	29	1 689	991	3 171	27 715
Merced County	63 815	41 695	2 806	781	2 802	111	12 647	2 973	22 322	33 634
Modoc County	3 784	3 389	10	146	19	1	139	80	256	3 285
Mono County	5 137	4 584	14	121	57	5	283	73	553	4 324
Monterey County	121 236	82 014	4 022	1 152	7 612	472	21 246	4 718	37 671	68 515
Napa County	45 402	39 456	397	329	1 015	76	2 898	1 231	6 451	36 415
Nevada County	36 894	35 119	70	268	241	21	430	745	1 318	34 326
Orange County	935 287	691 025	16 493	5 548	109 155	2 210	82 749	28 107	182 312	605 493
Placer County	93 382	85 044	700	758	2 393	116	2 311	2 060	6 600	81 353
Plumas County	9 000	8 438	56	182	33	7	117	167	322	8 260
Riverside County	506 218	374 559	29 602	5 534	15 777	982	64 173	15 591	126 998	321 428
Sacramento County	453 602	322 852	42 389	4 631	39 107	1 890	24 718	18 015	53 008	300 401
San Benito County	15 885	11 581	185	190	363	22	2 922	622	5 832	9 099
San Bernardino County	528 594	350 729	47 725	5 953	22 404	1 210	80 742	19 831	154 758	288 871
San Diego County	994 677	742 620	54 622	7 781	70 164	3 681	84 033	31 776	181 713	659 634
San Francisco County	329 700	200 228	24 280	1 334	78 375	1 006	12 946	11 531	31 803	184 804
San Joaquin County	181 629	121 122	11 667	2 012	16 493	538	21 679	8 118	41 645	105 254
San Luis Obispo County	92 739	82 660	865	864	2 101	85	3 763	2 401	9 455	77 926
San Mateo County	254 103	174 551	8 892	963	43 059	1 930	15 740	8 968	36 421	157 093
Santa Barbara County	136 622	109 639	2 947	1 434	5 091	193	13 088	4 230	31 078	94 427
Santa Clara County	565 863	356 270	16 359	3 291	126 228	1 415	43 406	18 894	90 457	317 015
Santa Cruz County	91 139	76 080	793	752	2 698	96	7 768	2 952	14 422	70 527
Shasta County	63 426	58 396	372	1 453	721	51	803	1 630	2 378	57 106
Sierra County	1 520	1 443	3	27	3	1	12	31	57	1 409
Siskiyou County	18 556	16 700	223	614	133	18	313	555	914	16 211
Solano County	130 403	82 764	19 108	1 055	13 575	882	7 552	5 467	16 423	75 843
Sonoma County	172 403	151 679	2 001	1 616	4 154	264	7 902	4 787	17 168	144 001
Stanislaus County	145 146	111 135	3 519	1 744	4 667	404	17 441	6 236	32 962	98 277
Sutter County	27 033	20 397	549	403	2 228	50	2 495	911	4 246	18 989
Tehama County	21 013	18 744	79	387	122	14	1 117	550	2 136	17 858
Trinity County	5 587	5 112	10	224	12	4	33	192	140	5 026
Tulare County	110 385	74 225	1 690	1 659	2 995	97	25 454	4 265	42 645	59 977
Tuolumne County	21 004	19 829	55	309	118	29	204	460	924	19 222
Ventura County	243 234	191 081	4 867	2 014	11 512	448	26 919	6 393	53 830	168 082
Yolo County	59 375	44 022	1 154	655	5 115	126	5 976	2 327	11 374	39 625
Yuba County	20 535	16 098	664	526	855	34	1 458	900	2 474	15 313
PLACE										
Acton CDP, Los Angeles County	797	722	6	8	11	-	30	20	67	691
Adelanto city, San Bernardino County	4 714	2 711	578	80	72	14	1 035	224	1 756	2 155
Agoura Hills city, Los Angeles County	6 874	6 146	97	14	402	8	95	112	357	5 907
Alameda city, Alameda County	30 226	20 193	1 737	176	6 072	141	774	1 133	2 231	19 021
Alamo CDP, Contra Costa County	5 406	5 005	25	14	274	2	24	62	154	4 884
Albany city, Alameda County	7 011	4 738	276	33	1 528	5	180	251	450	4 510
Alhambra city, Los Angeles County	29 111	10 311	529	213	12 907	25	4 126	1 000	9 347	5 828
Aliso Viejo CDP, Orange County	16 147	13 252	365	65	1 513	30	426	496	1 435	12 348
Almanor CDP, Plumas County	-	-	-	-	-	-	-	-	-	-
Alondra Park CDP, Los Angeles County	2 830	1 338	427	23	421	13	469	139	897	986
Alpaugh CDP, Tulare County	223	131	1	8	4	-	70	9	90	118
Alpine CDP, San Diego County	4 775	4 419	36	54	85	11	99	71	331	4 205
Alpine Village CDP, Alpine County	54	36	-	15	-	-	3	-	5	35
Altadena CDP, Los Angeles County	14 780	7 822	4 701	74	601	15	912	655	1 981	6 969
Alta Sierra CDP, Nevada County	2 577	2 513	4	9	16	-	15	20	74	2 454
Alturas city, Modoc County	1 181	1 050	3	43	6	1	43	35	90	1 011
Alum Rock CDP, Santa Clara County	3 345	1 776	90	55	250	13	997	164	1 874	1 051
Amador City city, Amador County	85	79	-	1	-	-	2	3	7	74
American Canyon city, Napa County	3 209	2 172	239	22	395	29	199	153	400	2 018
Amesti CDP, Santa Cruz County	760	581	1	5	20	-	127	26	215	504
Anaheim city, Orange County	96 969	61 461	3 104	781	11 316	334	16 011	3 962	31 907	48 097
Anderson city, Shasta County	3 372	3 048	20	105	29	3	64	103	173	2 968
Angels City city, Calaveras County	1 286	1 213	2	15	8	1	14	33	68	1 166
Angwin CDP, Napa County	811	693	14	5	35	3	37	24	82	650

Table 14. **Occupied Housing Units (Households) by Race and Hispanic or Latino Origin of Householder: 2000**—Con.

[For information on confidentiality protection, nonsampling error, and definitions, see text]

State County Place	Total occupied housing units	Race of householder: One race: White	Black or African American	American Indian and Alaska Native	Asian	Native Hawaiian and Other Pacific Islander	Some other race	Two or more races	Householder Hispanic or Latino (of any race)	Householder White alone, not Hispanic or Latino
PLACE—Con.										
Antioch city, Contra Costa County	29 338	20 889	2 764	280	1 816	90	2 137	1 362	5 050	18 604
Apple Valley town, San Bernardino County	18 557	15 073	1 313	169	363	25	1 076	538	2 504	13 815
Aptos CDP, Santa Cruz County	4 055	3 757	17	23	80	2	80	96	193	3 654
Aptos Hills-Larkin Valley CDP, Santa Cruz County	845	755	7	5	14	1	36	27	81	718
Arbuckle CDP, Colusa County	650	386	1	16	4	1	207	35	372	258
Arcadia city, Los Angeles County	19 149	10 694	239	50	7 007	10	631	518	1 696	9 755
Arcata city, Humboldt County	7 051	6 100	90	185	138	10	213	315	429	5 897
Arden-Arcade CDP, Sacramento County	42 987	34 802	2 464	395	1 936	127	1 656	1 607	3 780	33 177
Armona CDP, Kings County	961	628	36	22	13	2	214	46	354	518
Arnold CDP, Calaveras County	1 864	1 794	5	15	9	3	12	26	49	1 760
Aromas CDP	889	752	3	11	20	-	71	32	147	686
Monterey County (part)	432	356	3	5	12	-	39	17	70	329
San Benito County (part)	457	396	-	6	8	-	32	15	77	357
Arroyo Grande city, San Luis Obispo County	6 478	5 911	33	35	192	9	161	137	481	5 643
Artesia city, Los Angeles County	4 470	2 227	174	32	1 221	17	606	193	1 312	1 609
Arvin city, Kern County	3 010	1 458	44	43	31	2	1 281	151	2 446	465
Ashland CDP, Alameda County	7 223	3 290	1 595	91	886	58	848	455	1 781	2 592
Atascadero city, San Luis Obispo County	9 531	8 741	86	98	103	6	263	234	711	8 362
Atherton town, San Mateo County	2 413	2 179	10	2	187	2	9	24	46	2 146
Atwater city, Merced County	7 247	4 805	432	105	265	27	1 290	323	2 222	4 058
Auberry CDP, Fresno County	722	650	-	29	3	1	13	26	34	639
Auburn city, Placer County	5 302	5 009	22	49	69	4	60	89	220	4 864
August CDP, San Joaquin County	2 412	1 500	29	61	61	7	615	139	1 028	1 178
Avalon city, Los Angeles County	1 158	904	4	14	6	2	183	45	375	736
Avenal city, Kings County	1 928	956	43	24	18	2	792	93	1 354	480
Avery CDP, Calaveras County	276	257	-	6	2	-	2	9	9	252
Avocado Heights CDP, Los Angeles County	3 758	2 116	50	41	382	5	1 042	122	2 599	712
Azusa city, Los Angeles County	12 549	7 313	581	159	852	21	3 039	584	6 581	4 249
Bakersfield city, Kern County	83 441	57 099	7 566	1 130	3 214	81	11 556	2 795	20 286	50 016
Baldwin Park city, Los Angeles County	16 961	7 207	356	251	2 230	27	6 120	770	12 170	2 034
Banning city, Riverside County	8 923	6 642	685	181	278	7	879	251	1 804	5 886
Barstow city, San Bernardino County	7 647	4 835	857	168	225	58	1 177	327	2 336	3 896
Bay Point CDP, Contra Costa County	6 525	3 602	887	67	592	42	969	366	1 836	2 899
Bayview CDP, Humboldt County	936	816	6	35	13	2	29	35	54	798
Bayview-Montalvin CDP, Contra Costa County	1 461	866	161	16	161	7	193	57	351	733
Baywood-Los Osos CDP, San Luis Obispo County	5 892	5 436	29	40	164	4	87	132	323	5 233
Beale AFB CDP, Yuba County	1 463	1 118	163	13	53	8	64	44	136	1 059
Bear Valley CDP, Alpine County	67	60	-	1	-	-	1	5	1	59
Bear Valley Springs CDP, Kern County	1 586	1 461	26	2	6	2	26	63	81	1 414
Beaumont city, Riverside County	3 881	2 912	105	82	62	5	597	118	1 080	2 525
Beckwourth CDP, Plumas County	147	139	-	2	-	1	3	2	5	137
Belden CDP, Plumas County	13	13	-	-	-	-	-	-	-	13
Bell city, Los Angeles County	8 918	4 618	71	111	81	6	3 558	473	7 759	904
Bellflower city, Los Angeles County	23 367	12 596	3 158	202	2 046	124	4 296	945	7 743	9 717
Bell Gardens city, Los Angeles County	9 466	4 706	78	153	73	10	3 951	495	8 498	758
Belmont city, San Mateo County	10 418	8 237	176	29	1 462	40	183	291	652	7 827
Belvedere city, Marin County	956	931	1	1	17	-	2	4	14	919
Benicia city, Solano County	10 328	8 604	472	65	628	24	203	332	634	8 249
Ben Lomond CDP, Santa Cruz County	873	805	1	7	13	1	15	31	33	787
Berkeley city, Alameda County	44 955	28 473	5 994	173	6 955	49	1 377	1 934	3 035	27 141
Bermuda Dunes CDP, Riverside County	2 595	2 277	49	16	71	1	131	50	366	2 067
Bertsch-Oceanview CDP, Del Norte County	814	691	3	67	12	1	15	25	41	673
Bethel Island CDP, Contra Costa County	1 113	1 012	20	9	7	1	31	33	80	966
Beverly Hills city, Los Angeles County	15 035	13 204	288	20	851	2	137	533	469	12 877
Big Bear City CDP, San Bernardino County	2 290	2 103	13	23	7	1	62	81	193	1 991
Big Bear Lake city, San Bernardino County	2 343	2 182	9	25	16	-	53	58	206	2 037
Big Bend CDP, Shasta County	70	57	-	9	-	-	2	2	2	57
Biggs city, Butte County	571	469	-	8	5	-	77	12	114	438
Big Pine CDP, Inyo County	571	504	-	19	2	-	13	33	32	488
Big River CDP, San Bernardino County	570	514	11	10	2	-	22	11	33	504
Biola CDP, Fresno County	224	40	1	3	10	1	158	11	178	27
Bishop city, Inyo County	1 684	1 513	3	36	16	-	64	52	176	1 437
Blackhawk-Camino Tassajara CDP, Contra Costa County	3 326	2 714	70	4	482	1	14	41	96	2 635
Black Point-Green Point CDP, Marin County	479	450	4	2	10	3	5	5	12	443
Blairsden CDP, Plumas County	25	23	-	-	-	-	1	1	1	23
Bloomington CDP, San Bernardino County	4 950	3 079	199	87	53	6	1 327	199	2 547	2 054
Blue Lake city, Humboldt County	504	455	-	23	7	-	6	13	6	451
Bluewater CDP, San Bernardino County	158	155	-	-	-	-	3	-	3	155
Blythe city, Riverside County	4 103	2 558	343	57	59	5	962	119	1 524	2 088
Bodega Bay CDP, Sonoma County	669	610	2	10	10	-	25	12	56	581
Bodfish CDP, Kern County	840	781	1	19	3	-	10	26	27	766
Bolinas CDP, Marin County	486	467	3	2	1	1	4	8	8	463
Bombay Beach CDP, Imperial County	178	134	28	2	-	-	4	10	16	123
Bonadelle Ranchos-Madera Ranchos CDP, Madera County	2 327	2 050	35	24	36	2	133	47	328	1 880
Bonita CDP, San Diego County	4 179	3 224	145	25	294	12	349	130	959	2 676
Bonsall CDP, San Diego County	1 285	1 157	12	8	26	3	63	16	162	1 070
Bootjack CDP, Mariposa County	636	592	4	23	1	1	2	13	22	575
Boron CDP, Kern County	801	718	13	17	7	1	27	18	48	698
Boronda CDP, Monterey County	309	115	4	8	39	1	122	20	198	60
Borrego Springs CDP, San Diego County	1 153	1 027	10	4	4	-	86	22	227	895
Bostonia CDP, San Diego County	5 640	4 815	199	44	67	14	302	199	635	4 546

Table 14. **Occupied Housing Units (Households) by Race and Hispanic or Latino Origin of Householder: 2000**—Con.

[For information on confidentiality protection, nonsampling error, and definitions, see text]

State County Place	Total occupied housing units	Race of householder: One race: White	Black or African American	American Indian and Alaska Native	Asian	Native Hawaiian and Other Pacific Islander	Some other race	Two or more races	Householder Hispanic or Latino (of any race)	Householder White alone, not Hispanic or Latino
PLACE—Con.										
Boulder Creek CDP, Santa Cruz County	1 630	1 510	13	14	18	2	27	46	72	1 465
Bowles CDP, Fresno County	35	21	-	-	2	-	11	1	17	16
Boyes Hot Springs CDP, Sonoma County	2 256	1 906	5	13	20	1	237	74	554	1 621
Bradbury city, Los Angeles County	284	222	5	-	44	-	10	3	28	204
Bradley CDP, Monterey County	40	32	-	1	-	-	6	1	6	32
Brawley city, Imperial County	6 631	3 789	196	68	90	9	2 225	254	4 359	1 938
Brea city, Orange County	13 067	10 711	172	62	1 038	23	696	365	1 927	9 630
Brentwood city, Contra Costa County	7 497	5 949	180	54	206	26	802	280	1 586	5 315
Bret Harte CDP, Stanislaus County	1 174	565	15	20	6	1	503	64	764	362
Brisbane city, San Mateo County	1 620	1 258	24	10	212	5	64	47	172	1 167
Broadmoor CDP, San Mateo County	1 275	765	21	8	359	9	64	49	179	674
Bucks Lake CDP, Plumas County	7	7	-	-	-	-	-	-	-	7
Buellton city, Santa Barbara County	1 433	1 237	6	20	13	2	123	32	252	1 124
Buena Park city, Orange County	23 332	13 936	969	200	4 530	101	2 625	971	5 921	11 184
Buena Vista CDP, Santa Clara County	539	298	25	5	27	1	149	34	270	201
Burbank city, Los Angeles County	41 608	32 611	957	216	3 052	44	2 789	1 939	7 470	28 517
Burbank CDP, Santa Clara County	2 027	1 455	63	17	121	10	281	80	616	1 173
Burlingame city, San Mateo County	12 511	10 195	143	33	1 423	44	316	357	1 012	9 602
Burney CDP, Shasta County	1 311	1 181	2	72	8	1	27	20	62	1 155
Buttonwillow CDP, Kern County	328	135	20	7	1	-	151	14	179	115
Byron CDP, Contra Costa County	286	242	-	5	1	1	28	9	54	218
Bystrom CDP, Stanislaus County	1 308	820	28	25	28	4	340	63	597	613
Cabazon CDP, Riverside County	721	562	26	25	3	1	78	26	162	490
Calabasas city, Los Angeles County	7 229	6 447	87	13	493	2	63	124	239	6 284
Calexico city, Imperial County	6 814	3 263	38	42	152	3	3 057	259	6 410	214
California City city, Kern County	3 067	2 268	389	42	76	7	163	122	372	2 091
Calimesa city, Riverside County	2 982	2 767	19	14	24	4	102	52	260	2 627
Calipatria city, Imperial County	899	434	45	14	14	-	361	31	618	212
Calistoga city, Napa County	2 042	1 756	5	16	14	-	198	53	460	1 530
Calwa CDP, Fresno County	208	59	1	6	1	-	133	8	195	5
Camarillo city, Ventura County	21 438	18 427	325	100	1 276	28	860	422	2 171	17 256
Cambria CDP, San Luis Obispo County	2 816	2 669	7	20	18	3	51	48	193	2 547
Cambrian Park CDP, Santa Clara County	1 127	1 009	4	8	38	3	38	27	93	965
Cameron Park CDP, El Dorado County	5 537	5 209	29	50	70	8	81	90	285	5 033
Campbell city, Santa Clara County	15 920	12 408	405	97	1 943	38	522	507	1 464	11 620
Camp Pendleton North CDP, San Diego County	1 408	940	181	25	21	5	179	57	334	814
Camp Pendleton South CDP, San Diego County	2 004	1 304	322	30	50	16	202	80	331	1 209
Cantua Creek CDP, Fresno County	141	63	-	1	-	-	72	5	128	11
Canyondam CDP, Plumas County	21	20	-	1	-	-	-	-	-	20
Canyon Lake city, Riverside County	3 643	3 456	29	14	40	2	41	61	185	3 328
Capitola city, Santa Cruz County	4 692	4 160	50	29	135	7	159	152	379	3 984
Caribou CDP, Plumas County	-	-	-	-	-	-	-	-	-	-
Carlsbad city, San Diego County	31 521	28 443	301	113	1 146	41	881	596	2 466	27 046
Carmel-by-the-Sea city, Monterey County	2 285	2 193	8	6	35	3	17	23	51	2 157
Carmel Valley Village CDP, Monterey County	1 963	1 856	9	14	29	-	30	25	74	1 817
Carmichael CDP, Sacramento County	20 631	18 372	527	158	612	47	341	574	1 055	17 741
Carpinteria city, Santa Barbara County	4 989	4 102	26	37	109	10	551	154	1 383	3 362
Carrick CDP, Siskiyou County	56	51	1	1	-	-	1	2	5	48
Carson city, Los Angeles County	24 648	7 549	7 168	149	5 002	481	3 363	936	6 796	4 683
Cartago CDP, Inyo County	40	35	-	1	-	-	3	1	6	32
Caruthers CDP, Fresno County	572	354	1	3	29	-	140	45	231	284
Casa Conejo CDP, Ventura County	985	886	8	2	32	4	41	12	100	834
Casa de Oro-Mount Helix CDP, San Diego County	7 012	6 110	340	39	115	15	221	172	544	5 832
Castro Valley CDP, Alameda County	21 606	16 665	968	123	2 362	75	683	730	2 006	15 561
Castroville CDP, Monterey County	1 434	577	18	20	62	2	678	77	1 119	206
Cathedral City city, Riverside County	14 027	10 603	366	121	413	8	2 107	409	4 773	8 276
Cayucos CDP, San Luis Obispo County	1 405	1 338	4	7	13	-	18	25	65	1 298
Ceres city, Stanislaus County	10 435	7 491	274	161	387	32	1 625	465	3 021	6 343
Cerritos city, Los Angeles County	15 390	5 208	1 095	45	8 125	33	476	408	1 405	4 394
Challenge-Brownsville CDP, Yuba County	491	466	2	6	1	-	1	15	8	460
Channel Islands Beach CDP, Ventura County	1 362	1 252	16	7	24	3	30	30	84	1 205
Charter Oak CDP, Los Angeles County	3 048	2 185	145	35	237	4	324	118	851	1 720
Cherryland CDP, Alameda County	4 658	2 766	475	50	355	53	710	249	1 460	2 165
Cherry Valley CDP, Riverside County	2 434	2 284	10	26	20	1	63	30	203	2 159
Chester CDP, Plumas County	956	902	2	18	6	1	11	16	37	880
Chico city, Butte County	23 476	20 300	419	280	710	43	974	750	2 091	19 384
Chilcoot-Vinton CDP, Plumas County	163	157	-	-	-	1	4	1	7	154
China Lake Acres CDP, Kern County	702	647	9	7	3	2	15	19	43	621
Chinese Camp CDP, Tuolumne County	57	51	-	2	1	-	1	2	6	47
Chino city, San Bernardino County	17 304	11 254	934	158	881	36	3 364	677	6 803	8 318
Chino Hills city, San Bernardino County	20 039	12 274	1 190	113	4 024	25	1 789	624	4 192	10 162
Chowchilla city, Madera County	2 562	2 074	31	44	30	1	285	97	508	1 895
Chualar CDP, Monterey County	279	49	1	3	11	-	207	8	252	13
Chula Vista city, San Diego County	57 705	35 953	3 011	415	5 545	293	10 118	2 370	23 081	24 628
Citrus CDP, Los Angeles County	2 614	1 565	111	30	195	-	597	116	1 326	934
Citrus Heights city, Sacramento County	33 478	29 453	931	287	826	80	841	1 060	2 383	28 199
Claremont city, Los Angeles County	11 281	8 954	544	73	982	11	431	286	1 298	8 210
Clayton city, Contra Costa County	3 883	3 511	45	6	183	4	49	85	175	3 389
Clearlake city, Lake County	5 532	4 720	315	121	53	4	124	195	361	4 526
Clearlake Oaks CDP, Lake County	1 194	1 087	55	14	7	1	5	25	39	1 059
Clio CDP, Plumas County	39	39	-	-	-	-	-	-	1	38
Cloverdale city, Sonoma County	2 495	2 116	4	44	22	2	222	85	397	1 974
Clovis city, Fresno County	24 347	19 685	454	344	1 129	28	1 871	836	3 953	18 000
Clyde CDP, Contra Costa County	267	231	5	1	12	2	10	6	21	222

Table 14. **Occupied Housing Units (Households) by Race and Hispanic or Latino Origin of Householder: 2000**—Con.

[For information on confidentiality protection, nonsampling error, and definitions, see text]

State County Place	Total occupied housing units	Race of householder: One race: White	Black or African American	American Indian and Alaska Native	Asian	Native Hawaiian and Other Pacific Islander	Some other race	Two or more races	Householder Hispanic or Latino (of any race)	Householder White alone, not Hispanic or Latino
PLACE—Con.										
Coachella city, Riverside County	4 807	1 884	24	44	18	1	2 654	182	4 625	127
Coalinga city, Fresno County	3 515	2 344	50	53	44	2	892	130	1 338	1 986
Cobb CDP, Lake County	637	599	5	9	5	1	1	17	14	587
Colfax city, Placer County	614	578	2	4	1	-	12	17	38	556
Colma town, San Mateo County	329	193	8	-	59	-	49	20	114	138
Colton city, San Bernardino County	14 520	6 984	1 864	192	777	34	4 093	576	7 381	4 184
Columbia CDP, Tuolumne County	1 063	990	6	14	12	2	4	35	41	961
Colusa city, Colusa County	1 897	1 423	4	31	29	12	339	59	595	1 202
Commerce city, Los Angeles County	3 284	1 642	20	48	45	3	1 365	161	2 974	230
Compton city, Los Angeles County	22 327	2 905	12 062	129	58	189	6 248	736	9 569	283
Concord city, Contra Costa County	44 020	33 961	1 403	314	3 671	159	2 748	1 764	6 382	30 944
Concow CDP, Butte County	459	427	3	9	2	1	3	14	13	419
Copperopolis CDP, Calaveras County	959	884	8	12	10	2	15	28	55	854
Corcoran city, Kings County	2 769	1 223	105	55	24	2	1 253	107	1 727	857
Corning city, Tehama County	2 422	1 978	11	36	9	4	298	86	480	1 814
Corona city, Riverside County	37 839	25 805	2 559	331	2 557	103	4 970	1 514	10 262	21 341
Coronado city, San Diego County	7 734	7 288	79	23	141	15	86	102	441	6 963
Corralitos CDP, Santa Cruz County	815	703	1	7	23	1	61	19	99	672
Corte Madera town, Marin County	3 776	3 433	28	10	194	4	31	76	131	3 349
Costa Mesa city, Orange County	39 206	30 810	558	250	2 632	138	3 487	1 331	7 172	27 724
Cotati city, Sonoma County	2 532	2 239	47	21	69	4	65	87	198	2 128
Coto de Caza CDP, Orange County	4 049	3 693	32	7	191	4	46	76	212	3 547
Cottonwood CDP, Shasta County	1 068	964	2	36	18	-	23	25	60	931
Country Club CDP, San Joaquin County	3 596	2 694	113	44	214	5	332	194	765	2 383
Covelo CDP, Mendocino County	442	268	4	139	1	-	4	26	24	264
Covina city, Los Angeles County	15 971	10 858	837	135	1 373	30	2 174	564	5 077	8 295
Crescent City city, Del Norte County	1 578	1 334	11	79	42	2	45	65	117	1 278
Crescent City North CDP, Del Norte County	1 567	1 319	12	88	41	1	43	63	99	1 278
Crescent Mills CDP, Plumas County	98	87	-	5	-	-	2	4	6	86
Crest CDP, San Diego County	964	910	2	6	6	2	12	26	46	882
Crestline CDP, San Bernardino County	4 000	3 602	28	42	24	5	153	146	297	3 484
C-Road CDP, Plumas County	61	59	1	1	-	-	-	-	-	59
Crockett CDP, Contra Costa County	1 491	1 330	41	11	27	-	43	39	130	1 256
Cromberg CDP, Plumas County	123	112	-	4	-	-	1	6	2	112
Cudahy city, Los Angeles County	5 419	2 412	82	55	56	10	2 464	340	4 913	349
Culver City city, Los Angeles County	16 611	10 842	2 247	92	1 694	28	1 067	641	2 707	9 455
Cupertino city, Santa Clara County	18 204	10 663	133	36	6 818	18	177	359	568	10 322
Cutler CDP, Tulare County	909	320	2	11	9	-	525	42	854	34
Cutten CDP, Humboldt County	1 197	1 092	8	33	11	3	16	34	47	1 070
Cypress city, Orange County	15 654	11 204	451	104	2 790	58	609	438	1 843	10 121
Daly City city, San Mateo County	30 775	10 883	1 833	130	13 422	207	2 783	1 517	5 714	8 564
Dana Point city, Orange County	14 456	13 223	105	64	304	12	457	291	1 339	12 446
Danville town, Contra Costa County	14 816	13 199	128	28	1 126	16	95	224	561	12 785
Darwin CDP, Inyo County	36	34	-	1	-	-	-	1	1	33
Davis city, Yolo County	22 948	17 034	502	141	3 601	35	815	820	1 756	16 253
Day Valley CDP, Santa Cruz County	1 283	1 159	3	8	19	-	56	38	121	1 103
Deer Park CDP, Napa County	575	530	5	3	13	-	15	9	36	509
Del Aire CDP, Los Angeles County	2 871	2 068	109	18	195	18	359	104	909	1 578
Delano city, Kern County	8 409	2 534	189	96	1 457	5	3 718	410	5 644	1 000
Delhi CDP, Merced County	2 126	1 283	36	25	44	3	601	134	954	1 011
Delleker CDP, Plumas County	264	239	1	7	-	-	7	10	28	220
Del Mar city, San Diego County	2 178	2 077	6	4	53	2	9	27	62	2 027
Del Monte Forest CDP, Monterey County	2 092	1 957	7	6	93	2	7	20	22	1 940
Del Rey CDP, Fresno County	240	102	1	-	3	-	131	3	214	24
Del Rey Oaks city, Monterey County	704	629	9	5	33	-	14	14	30	612
Del Rio CDP, Stanislaus County	407	359	7	3	25	-	7	6	18	347
Denair CDP, Stanislaus County	1 131	954	1	17	4	-	117	38	194	893
Derby Acres CDP, Kern County	125	122	-	-	-	-	3	-	6	119
Desert Hot Springs city, Riverside County	5 859	4 429	342	75	107	3	628	275	1 622	3 616
Desert Shores CDP, Imperial County	279	225	3	4	1	-	33	13	118	144
Desert View Highlands CDP, Los Angeles County	731	516	40	12	13	-	111	39	196	453
Diablo CDP, Contra Costa County	341	327	2	-	11	-	-	1	6	321
Diamond Bar city, Los Angeles County	17 651	8 447	901	58	6 695	20	999	531	2 799	6 844
Diamond Springs CDP, El Dorado County	1 984	1 851	3	35	5	-	48	42	100	1 811
Dillon Beach CDP, Marin County	155	149	1	-	3	-	1	1	2	147
Dinuba city, Tulare County	4 493	2 645	13	62	131	2	1 431	209	2 868	1 416
Discovery Bay CDP, Contra Costa County	3 349	3 061	61	26	49	5	68	79	223	2 929
Dixon city, Solano County	5 073	3 850	109	51	151	16	689	207	1 287	3 361
Dixon Lane-Meadow Creek CDP, Inyo County	1 142	1 074	2	14	6	-	27	19	64	1 044
Dollar Point CDP, Placer County	681	659	2	3	7	1	6	3	18	648
Dorrington CDP, Calaveras County	336	323	1	-	-	-	6	6	17	312
Dorris city, Siskiyou County	342	295	-	18	1	-	16	12	32	281
Dos Palos city, Merced County	1 424	1 021	58	21	10	-	268	46	587	745
Downey city, Los Angeles County	33 989	20 461	1 360	275	2 496	61	7 929	1 407	16 122	13 382
Duarte city, Los Angeles County	6 635	3 952	666	47	800	8	907	255	2 102	2 915
Dublin city, Alameda County	9 325	7 489	269	53	932	23	274	285	768	7 065
Ducor CDP, Tulare County	120	54	1	-	2	-	61	2	74	42
Dunsmuir city, Siskiyou County	867	802	16	17	5	1	10	16	55	762
Durham CDP, Butte County	1 914	1 787	2	17	9	1	58	40	123	1 731
Dustin Acres CDP, Kern County	199	172	1	7	-	-	12	7	14	172
Earlimart CDP, Tulare County	1 501	315	16	17	148	-	924	81	1 261	66
East Blythe CDP, Riverside County	2	2	-	-	-	-	-	-	-	2
East Compton CDP, Los Angeles County	1 849	414	542	18	3	20	781	71	1 226	52
East Foothills CDP, Santa Clara County	2 711	2 044	77	24	221	3	234	108	569	1 767

Table 14. **Occupied Housing Units (Households) by Race and Hispanic or Latino Origin of Householder: 2000**—Con.

[For information on confidentiality protection, nonsampling error, and definitions, see text]

State County Place	Total occupied housing units	Race of householder: One race: White	Black or African American	American Indian and Alaska Native	Asian	Native Hawaiian and Other Pacific Islander	Some other race	Two or more races	Householder Hispanic or Latino (of any race)	Householder White alone, not Hispanic or Latino
PLACE—Con.										
East Hemet CDP, Riverside County	4 831	4 114	63	64	40	5	409	136	869	3 746
East La Mirada CDP, Los Angeles County	3 321	2 660	57	25	107	4	357	111	1 001	2 093
East Los Angeles CDP, Los Angeles County	29 844	12 652	122	392	362	19	14 864	1 433	28 415	846
East Oakdale CDP, Stanislaus County	989	924	2	15	16	1	17	14	50	893
Easton CDP, Fresno County	623	426	4	14	17	-	142	20	243	345
East Orosi CDP, Tulare County	102	53	-	1	7	-	36	5	82	12
East Palo Alto city, San Mateo County	6 976	2 039	2 267	58	207	375	1 717	313	2 949	1 002
East Pasadena CDP, Los Angeles County	2 038	1 302	53	16	360	2	198	107	512	1 038
East Porterville CDP, Tulare County	1 709	948	14	54	35	5	568	85	866	721
East Quincy CDP, Plumas County	1 016	948	27	11	6	1	7	16	18	937
East Richmond Heights CDP, Contra Costa County	1 377	978	177	5	129	7	31	50	102	917
East San Gabriel CDP, Los Angeles County	5 201	2 628	117	28	1 849	6	395	178	949	2 148
East Shore CDP, Plumas County	87	82	-	2	1	-	1	1	5	78
East Sonora CDP, Tuolumne County	1 064	1 022	3	2	6	1	9	21	49	991
Edgewood CDP, Siskiyou County	25	22	-	1	-	-	-	2	1	22
Edwards AFB CDP, Kern County	1 678	1 278	186	14	50	9	88	53	158	1 223
El Cajon city, San Diego County	34 199	27 211	1 775	326	803	120	2 566	1 398	5 452	24 807
El Centro city, Imperial County	11 439	6 046	412	120	432	6	3 983	440	7 348	3 098
El Cerrito city, Contra Costa County	10 208	6 611	832	40	2 120	15	231	359	616	6 285
El Cerrito CDP, Riverside County	1 292	1 003	32	16	18	7	183	33	365	846
El Dorado Hills CDP, El Dorado County	5 896	5 422	46	28	227	10	61	102	219	5 277
Eldridge CDP, Sonoma County	521	461	6	5	14	1	12	22	56	424
El Granada CDP, San Mateo County	2 028	1 797	10	18	59	2	75	67	172	1 715
Elk Grove CDP, Sacramento County	18 526	12 271	1 625	145	2 526	99	1 002	858	2 032	11 441
Elkhorn CDP, Monterey County	523	423	5	2	19	-	54	20	98	386
Elmira CDP, Solano County	86	77	2	-	-	1	4	2	20	61
El Monte city, Los Angeles County	27 034	10 772	192	359	5 210	31	9 232	1 238	17 739	3 556
El Paso de Robles (Paso Robles) city, San Luis Obispo County	8 556	7 230	204	111	112	10	655	234	1 495	6 536
El Rio CDP, Ventura County	1 467	833	16	41	28	6	498	45	956	443
El Segundo city, Los Angeles County	7 060	6 130	95	35	379	16	207	198	584	5 790
El Sobrante CDP, Contra Costa County	4 676	3 206	532	31	437	11	241	218	526	2 964
El Verano CDP, Sonoma County	1 461	1 306	5	16	16	-	66	52	187	1 208
Emerald Lake Hills CDP, San Mateo County	1 437	1 328	5	4	63	1	10	26	52	1 293
Emeryville city, Alameda County	3 975	2 053	681	10	961	8	101	161	222	1 960
Empire CDP, Stanislaus County	1 160	854	4	15	15	1	209	62	346	737
Encinitas city, San Diego County	22 830	20 774	122	100	641	28	725	440	1 939	19 666
Escalon city, San Joaquin County	2 056	1 834	8	25	16	3	127	43	268	1 708
Escondido city, San Diego County	43 817	33 960	1 018	457	1 629	86	5 262	1 405	10 776	29 409
Esparto CDP, Yolo County	589	419	4	12	11	-	116	27	178	368
Etna city, Siskiyou County	329	301	-	13	1	-	2	12	6	298
Eureka city, Humboldt County	10 957	9 592	159	349	218	30	193	416	572	9 290
Exeter city, Tulare County	3 001	2 323	14	46	34	1	508	75	843	2 030
Fairbanks Ranch CDP, San Diego County	734	687	1	-	35	1	4	6	21	669
Fairfax town, Marin County	3 306	3 102	32	13	55	2	37	65	142	3 008
Fairfield city, Solano County	30 870	19 273	4 793	263	2 822	255	2 021	1 443	4 270	17 548
Fair Oaks CDP, Sacramento County	11 203	10 154	202	55	386	16	159	231	546	9 807
Fairview CDP, Alameda County	3 281	2 029	663	17	271	20	138	143	361	1 856
Fallbrook CDP, San Diego County	9 367	7 524	146	66	139	17	1 206	269	2 308	6 584
Fall River Mills CDP, Shasta County	261	230	-	19	-	-	8	4	17	222
Farmersville city, Tulare County	2 151	1 070	6	43	20	-	886	126	1 309	770
Farmington CDP, San Joaquin County	84	64	-	-	3	-	9	8	18	59
Fellows CDP, Kern County	56	51	-	2	1	-	1	1	4	49
Felton CDP, Santa Cruz County	393	371	2	2	6	1	4	7	13	363
Ferndale city, Humboldt County	611	585	1	2	2	1	5	15	18	573
Fetters Hot Springs-Agua Caliente CDP, Sonoma County	885	788	6	8	5	3	42	33	163	681
Fillmore city, Ventura County	3 762	2 361	15	52	37	4	1 175	118	1 979	1 670
Firebaugh city, Fresno County	1 418	674	19	16	10	-	637	62	1 148	233
Florence-Graham CDP, Los Angeles County	13 354	2 987	2 844	123	22	14	6 692	672	10 318	163
Florin CDP, Sacramento County	9 165	4 868	1 700	109	1 277	52	725	434	1 414	4 359
Folsom city, Sacramento County	17 196	14 962	277	90	1 199	32	232	404	851	14 427
Fontana city, San Bernardino County	34 014	17 050	4 569	391	1 424	105	9 047	1 428	16 348	10 957
Foothill Farms CDP, Sacramento County	6 563	4 877	830	76	235	27	264	254	662	4 565
Foothill Ranch CDP, Orange County	3 816	3 005	92	14	479	9	108	109	334	2 810
Ford City CDP, Kern County	1 241	1 081	6	18	14	7	85	30	163	1 022
Foresthill CDP, Placer County	673	615	6	20	1	2	11	18	28	602
Forest Meadows CDP, Calaveras County	531	517	-	8	2	-	-	4	15	504
Forestville CDP, Sonoma County	941	870	9	8	13	1	16	24	56	833
Fort Bragg city, Mendocino County	2 840	2 476	11	50	17	1	186	99	354	2 335
Fort Jones city, Siskiyou County	298	270	-	10	-	1	3	14	15	262
Fortuna city, Humboldt County	4 185	3 831	11	104	25	6	103	105	285	3 680
Foster City city, San Mateo County	11 613	7 511	264	13	3 353	47	119	306	488	7 189
Fountain Valley city, Orange County	18 162	13 020	217	67	3 729	57	564	508	1 511	12 187
Fowler city, Fresno County	1 242	691	28	20	75	-	377	51	706	411
Frazier Park CDP, Kern County	922	820	7	15	8	2	36	34	69	791
Freedom CDP, Santa Cruz County	1 596	919	10	26	66	2	485	88	809	656
Fremont city, Alameda County	68 237	37 005	2 251	328	22 743	245	2 805	2 860	6 929	33 542
French Camp CDP, San Joaquin County	576	335	23	13	37	7	126	35	201	286
French Gulch CDP, Shasta County	109	103	-	3	1	-	-	2	2	101
Fresno city, Fresno County	140 079	84 035	11 934	2 045	10 923	163	25 320	5 659	43 971	68 947
Friant CDP, Fresno County	226	213	-	2	4	-	3	4	13	205
Fruitdale CDP, Santa Clara County	348	279	7	5	15	1	22	19	51	250
Fullerton city, Orange County	43 609	30 495	1 064	267	6 200	92	4 101	1 390	8 817	26 411

Table 14. **Occupied Housing Units (Households) by Race and Hispanic or Latino Origin of Householder: 2000**—Con.

[For information on confidentiality protection, nonsampling error, and definitions, see text]

State County Place	Total occupied housing units	Race of householder: One race: White	Black or African American	American Indian and Alaska Native	Asian	Native Hawaiian and Other Pacific Islander	Some other race	Two or more races	Householder Hispanic or Latino (of any race)	Householder White alone, not Hispanic or Latino
PLACE—Con.										
Furnace Creek CDP, Inyo County	15	1	-	14	-	-	-	-	-	1
Galt city, Sacramento County	5 974	4 619	75	71	141	12	805	251	1 455	4 096
Gardena city, Los Angeles County	20 324	5 261	5 362	119	6 316	139	2 342	785	4 580	3 487
Garden Acres CDP, San Joaquin County	2 760	1 791	27	49	69	6	676	142	1 117	1 456
Garden Grove city, Orange County	45 791	25 705	698	324	12 447	216	4 924	1 477	10 656	20 822
Gazelle CDP, Siskiyou County	57	54	-	1	-	-	-	2	-	54
Georgetown CDP, El Dorado County	389	375	-	4	3	-	1	6	11	368
Gerber-Las Flores CDP, Tehama County	451	320	2	19	1	-	95	14	132	287
Gilroy city, Santa Clara County	11 869	7 951	209	177	541	31	2 490	470	4 944	5 923
Glen Avon CDP, Riverside County	4 740	3 307	264	64	98	10	839	158	1 534	2 724
Glendale city, Los Angeles County	71 805	48 768	1 077	220	10 449	64	4 798	6 429	11 767	42 755
Glendora city, Los Angeles County	16 819	14 209	248	98	878	8	926	452	2 731	12 613
Glen Ellen CDP, Sonoma County	340	322	4	2	3	1	1	7	10	312
Golden Hills CDP, Kern County	2 547	2 185	38	25	27	2	170	100	316	2 056
Gold River CDP, Sacramento County	3 180	2 658	44	9	383	7	28	51	94	2 596
Goleta CDP, Santa Barbara County	19 954	16 885	228	134	1 089	23	1 121	474	2 905	15 323
Gonzales city, Monterey County	1 695	690	24	24	43	2	827	85	1 309	304
Goshen CDP, Tulare County	593	415	12	12	5	-	125	24	383	181
Graeagle CDP, Plumas County	412	402	-	3	-	-	1	6	10	393
Grand Terrace city, San Bernardino County	4 221	3 271	206	28	213	12	341	150	856	2 826
Granite Bay CDP, Placer County	6 474	6 039	47	33	189	4	50	112	223	5 887
Granite Hills CDP, San Diego County	1 043	992	11	6	5	3	18	8	40	970
Grass Valley city, Nevada County	5 016	4 723	17	49	38	1	46	142	210	4 595
Graton CDP, Sonoma County	690	630	3	5	5	1	35	11	81	587
Grayson CDP, Stanislaus County	274	124	2	5	2	-	130	11	184	75
Greenfield city, Monterey County	2 643	1 202	32	33	26	4	1 206	140	2 088	468
Greenhorn CDP, Plumas County	64	63	-	-	-	-	-	1	-	63
Green Valley CDP, Solano County	735	653	38	4	20	-	3	17	27	634
Greenview CDP, Siskiyou County	88	79	-	3	1	-	-	5	1	78
Greenville CDP, Plumas County	496	430	1	39	1	-	8	17	28	417
Grenada CDP, Siskiyou County	139	123	1	6	1	-	2	6	5	120
Gridley city, Butte County	1 841	1 391	7	27	43	-	313	60	496	1 235
Groveland-Big Oak Flat CDP, Tuolumne County	1 533	1 451	7	14	9	1	15	36	47	1 421
Grover Beach city, San Luis Obispo County	5 023	4 294	41	76	162	13	308	129	755	3 919
Guadalupe city, Santa Barbara County	1 414	674	13	34	107	1	489	96	1 070	203
Guerneville CDP, Sonoma County	1 097	1 001	8	10	6	4	27	41	93	950
Gustine city, Merced County	1 683	1 337	11	14	20	3	204	94	378	1 193
Hacienda Heights CDP, Los Angeles County	15 993	7 462	250	99	5 716	18	1 970	478	4 828	4 906
Half Moon Bay city, San Mateo County	4 004	3 529	20	14	123	1	195	122	455	3 303
Hamilton Branch CDP, Plumas County	251	246	-	1	-	-	3	1	3	246
Hamilton City CDP, Glenn County	513	222	2	6	1	-	265	17	363	137
Hanford city, Kings County	13 931	9 888	684	182	358	24	2 219	576	4 090	8 341
Harbison Canyon CDP, San Diego County	1 274	1 176	4	21	12	2	27	32	88	1 120
Hawaiian Gardens city, Los Angeles County	3 507	1 539	227	38	441	17	1 087	158	2 019	732
Hawthorne city, Los Angeles County	28 536	8 748	11 149	174	1 762	160	5 247	1 296	9 818	5 076
Hayfork CDP, Trinity County	964	847	1	58	-	-	4	54	25	832
Hayward city, Alameda County	44 804	22 917	5 670	343	7 398	666	5 229	2 581	11 085	18 158
Healdsburg city, Sonoma County	3 968	3 489	19	50	29	2	284	95	640	3 201
Heber CDP, Imperial County	729	273	4	6	2	-	426	18	696	28
Hemet city, Riverside County	25 252	22 004	509	243	275	23	1 644	554	3 707	20 242
Hercules city, Contra Costa County	6 423	2 317	1 317	18	2 278	26	236	231	578	2 063
Hermosa Beach city, Los Angeles County	9 476	8 602	74	41	389	22	136	212	519	8 260
Hesperia city, San Bernardino County	19 966	15 919	739	256	165	33	2 186	668	4 399	14 087
Hickman CDP, Stanislaus County	139	119	-	2	-	-	12	6	17	115
Hidden Hills city, Los Angeles County	568	547	4	1	10	-	-	6	13	537
Hidden Meadows CDP, San Diego County	1 549	1 484	8	5	14	1	15	22	59	1 441
Hidden Valley Lake CDP, Lake County	1 411	1 328	16	12	5	1	15	34	61	1 286
Highgrove CDP, Riverside County	1 026	624	49	17	24	5	271	36	482	443
Highland city, San Bernardino County	13 478	8 510	1 647	186	690	37	1 894	514	3 773	6 959
Highlands-Baywood Park CDP, San Mateo County	1 536	1 216	13	2	267	-	8	30	41	1 183
Hillsborough town, San Mateo County	3 689	2 851	16	2	756	4	9	51	49	2 810
Hilmar-Irwin CDP, Merced County	1 602	1 302	7	5	21	-	73	194	133	1 250
Hollister city, San Benito County	9 716	6 498	148	116	266	12	2 279	397	4 294	4 790
Holtville city, Imperial County	1 564	934	6	12	18	2	533	59	1 013	517
Home Garden CDP, Kings County	427	164	74	9	15	1	145	19	214	118
Home Gardens CDP, Riverside County	2 302	1 303	106	22	107	3	670	91	1 180	877
Homeland CDP, Riverside County	1 572	1 377	8	17	7	2	120	41	267	1 255
Homewood Canyon-Valley Wells CDP, Inyo County	35	34	-	-	1	-	-	-	3	31
Hornbrook CDP, Siskiyou County	120	109	-	3	-	-	3	5	7	107
Hughson city, Stanislaus County	1 223	925	2	16	10	4	222	44	351	812
Humboldt Hill CDP, Humboldt County	1 209	1 109	9	31	16	1	20	23	44	1 089
Huntington Beach city, Orange County	73 657	62 507	571	445	5 705	146	2 311	1 972	6 887	58 568
Huntington Park city, Los Angeles County	14 860	6 513	164	168	138	10	7 050	817	13 779	742
Huron city, Fresno County	1 378	291	2	14	5	1	1 026	39	1 342	27
Hydesville CDP, Humboldt County	457	435	-	13	-	-	3	6	14	423
Idyllwild-Pine Cove CDP, Riverside County	1 615	1 512	7	15	7	-	23	51	82	1 460
Imperial city, Imperial County	2 308	1 495	69	26	66	2	570	80	1 159	984
Imperial Beach city, San Diego County	9 272	6 531	486	100	520	56	1 193	386	2 738	5 187
Independence CDP, Inyo County	272	252	-	7	1	1	5	6	12	246
Indian Falls CDP, Plumas County	19	19	-	-	-	-	-	-	-	19
Indian Wells city, Riverside County	1 982	1 931	5	7	19	1	6	13	35	1 901
Indio city, Riverside County	13 871	7 813	440	146	227	13	4 748	484	8 787	4 294
Industry city, Los Angeles County	121	67	4	4	8	-	33	5	70	34

Table 14. **Occupied Housing Units (Households) by Race and Hispanic or Latino Origin of Householder: 2000**—Con.

[For information on confidentiality protection, nonsampling error, and definitions, see text]

State County Place	Total occupied housing units	Race of householder: One race: White	Black or African American	American Indian and Alaska Native	Asian	Native Hawaiian and Other Pacific Islander	Some other race	Two or more races	Householder Hispanic or Latino (of any race)	Householder White alone, not Hispanic or Latino
PLACE—Con.										
Inglewood city, Los Angeles County	36 805	6 038	21 784	208	435	87	6 827	1 426	11 634	2 270
Interlaken CDP, Santa Cruz County	1 684	1 054	14	18	112	1	397	88	734	785
Inverness CDP, Marin County	707	682	1	5	5	-	4	10	19	671
Inyokern CDP, Kern County	418	383	2	12	7	-	6	8	18	372
Ione city, Amador County	1 081	975	9	41	7	2	20	27	63	947
Iron Horse CDP, Plumas County	122	116	1	-	-	-	2	3	5	114
Irvine city, Orange County	51 199	34 916	698	91	12 599	61	968	1 866	2 918	33 192
Irwindale city, Los Angeles County	365	189	1	6	4	1	146	18	314	44
Isla Vista CDP, Santa Barbara County	5 164	3 473	126	35	751	9	459	311	913	3 121
Isleton city, Sacramento County	343	245	6	8	32	-	26	26	69	210
Ivanhoe CDP, Tulare County	1 137	640	4	18	10	1	359	105	707	399
Jackson city, Amador County	1 746	1 651	6	24	10	1	24	30	83	1 594
Jamestown CDP, Tuolumne County	1 293	1 205	-	25	10	1	19	33	99	1 140
Jamul CDP, San Diego County	1 762	1 581	32	11	42	3	46	47	178	1 466
Johannesburg CDP, Kern County	85	76	1	2	-	-	2	4	4	75
Johnsville CDP, Plumas County	12	11	-	-	1	-	-	-	-	11
Joshua Tree CDP, San Bernardino County	1 765	1 591	26	24	23	2	56	43	151	1 511
Julian CDP, San Diego County	658	611	5	8	3	1	19	11	36	595
Keddie CDP, Plumas County	37	35	1	1	-	-	-	-	-	35
Keeler CDP, Inyo County	36	35	-	-	-	-	1	-	4	32
Keene CDP, Kern County	136	111	2	4	-	-	10	9	15	106
Kelseyville CDP, Lake County	1 095	919	3	21	10	-	97	45	197	834
Kennedy CDP, San Joaquin County	766	252	88	12	61	3	308	42	473	120
Kensington CDP, Contra Costa County	2 192	1 888	52	4	197	1	11	39	60	1 848
Kentfield CDP, Marin County	2 506	2 405	7	4	50	3	6	31	44	2 367
Kerman city, Fresno County	2 389	1 204	8	39	160	-	873	105	1 340	825
Kernville CDP, Kern County	800	748	1	14	5	-	8	24	31	727
Kettleman City CDP, Kings County	320	100	2	5	-	-	202	11	285	31
Keyes CDP, Stanislaus County	1 391	977	12	29	32	6	276	59	410	876
King City city, Monterey County	2 736	1 400	14	36	33	2	1 135	116	1 838	817
Kings Beach CDP, Placer County	1 411	1 142	9	27	6	-	183	44	421	941
Kingsburg city, Fresno County	3 226	2 538	9	26	86	4	477	86	808	2 235
Kirkwood CDP, Alpine County	19	16	-	2	-	-	-	1	1	16
Klamath CDP, Del Norte County	264	166	-	77	2	-	5	14	10	163
Knightsen CDP, Contra Costa County	281	225	-	4	1	1	25	25	57	206
La Canada Flintridge city, Los Angeles County	6 823	5 541	15	11	1 077	4	39	136	219	5 372
La Crescenta-Montrose CDP, Los Angeles County	6 945	5 491	44	19	985	3	151	252	533	5 161
Ladera Heights CDP, Los Angeles County	2 691	653	1 817	6	78	3	35	99	74	626
Lafayette city, Contra Costa County	9 152	8 218	46	24	627	7	57	173	288	8 026
Laguna CDP, Sacramento County	11 314	7 246	1 167	82	1 804	42	550	423	1 327	6 622
Laguna Beach city, Orange County	11 511	10 840	84	38	180	6	146	217	511	10 508
Laguna Hills city, Orange County	10 895	9 033	161	46	907	12	479	257	1 143	8 441
Laguna Niguel city, Orange County	23 217	20 162	307	65	1 536	23	539	585	1 737	19 074
Laguna West-Lakeside CDP, Sacramento County	3 032	1 804	349	10	572	14	130	153	318	1 654
Laguna Woods city, Orange County	11 699	11 363	26	11	206	2	15	76	201	11 183
Lagunitas-Forest Knolls CDP, Marin County	745	694	9	4	5	1	14	18	23	685
La Habra city, Orange County	18 947	13 451	329	158	1 169	36	3 138	666	6 732	10 319
La Habra Heights city, Los Angeles County	1 887	1 468	27	5	287	1	54	45	174	1 358
Lake Almanor Country Club CDP, Plumas County	399	393	-	3	2	-	-	1	4	389
Lake Almanor Peninsula CDP, Plumas County	156	152	-	2	-	-	-	2	4	149
Lake Almanor West CDP, Plumas County	165	163	-	-	-	-	1	1	3	161
Lake Arrowhead CDP, San Bernardino County	3 243	3 014	17	29	27	1	88	67	299	2 820
Lake Davis CDP, Plumas County	10	10	-	-	-	-	-	-	-	10
Lake Elsinore city, Riverside County	8 817	6 392	473	108	173	23	1 317	331	2 472	5 436
Lake Forest city, Orange County	20 008	16 366	379	90	1 682	28	920	543	2 416	15 074
Lakehead-Lakeshore CDP, Shasta County	240	225	-	5	-	-	3	7	5	224
Lake Isabella CDP, Kern County	1 526	1 408	1	27	10	1	24	55	60	1 375
Lakeland Village CDP, Riverside County	1 966	1 667	34	34	17	1	158	55	426	1 436
Lake Los Angeles CDP, Los Angeles County	3 137	2 115	365	44	32	7	437	137	785	1 827
Lake Nacimiento CDP, San Luis Obispo County	904	867	3	11	3	-	7	13	49	833
Lake of the Pines CDP, Nevada County	1 554	1 517	1	6	10	-	7	13	41	1 483
Lake of the Woods CDP, Kern County	346	311	-	8	5	1	12	9	19	305
Lakeport city, Lake County	1 967	1 799	14	35	27	4	46	42	152	1 709
Lake San Marcos CDP, San Diego County	2 269	2 201	5	4	19	1	24	15	67	2 160
Lakeside CDP, San Diego County	6 849	6 322	44	81	66	19	155	162	536	5 996
Lakeview CDP, Riverside County	476	359	2	12	2	1	81	19	155	300
Lake Wildwood CDP, Nevada County	2 157	2 097	3	7	15	1	3	31	29	2 072
Lakewood city, Los Angeles County	26 853	18 881	1 947	146	2 914	113	2 009	843	4 517	16 726
La Mesa city, San Diego County	24 186	20 510	1 050	150	784	80	909	703	2 364	19 267
La Mirada city, Los Angeles County	14 580	10 350	253	109	2 005	25	1 433	405	3 776	8 257
Lamont CDP, Kern County	3 114	1 507	82	48	43	2	1 303	129	2 547	493
Lanare CDP, Fresno County	126	33	33	1	-	-	55	4	82	9
Lancaster city, Los Angeles County	38 224	26 956	5 313	377	1 242	89	2 954	1 293	6 527	24 042
La Palma city, Orange County	4 979	2 488	230	15	1 973	11	136	126	472	2 176
La Porte CDP, Plumas County	28	27	-	-	-	-	-	1	-	27
La Presa CDP, San Diego County	10 008	5 878	1 507	93	763	102	1 231	434	2 493	4 853
La Puente city, Los Angeles County	9 461	4 058	239	127	902	14	3 636	485	7 087	1 075
La Quinta city, Riverside County	8 445	7 179	109	63	132	4	757	201	1 772	6 292
La Riviera CDP, Sacramento County	4 345	3 325	340	30	314	19	147	170	369	3 142
Larkfield-Wikiup CDP, Sonoma County	2 735	2 472	30	24	73	6	70	60	207	2 360
Larkspur city, Marin County	6 142	5 764	42	10	197	4	38	87	182	5 633
Las Flores CDP, Orange County	1 936	1 553	46	12	191	3	75	56	174	1 462

Table 14. **Occupied Housing Units (Households) by Race and Hispanic or Latino Origin of Householder: 2000**—Con.

[For information on confidentiality protection, nonsampling error, and definitions, see text]

State County Place	Total occupied housing units	Race of householder: One race: White	Black or African American	American Indian and Alaska Native	Asian	Native Hawaiian and Other Pacific Islander	Some other race	Two or more races	Householder Hispanic or Latino (of any race)	Householder White alone, not Hispanic or Latino
PLACE—Con.										
Las Lomas CDP, Monterey County	584	324	4	7	17	1	207	24	410	144
Lathrop city, San Joaquin County	2 908	1 654	145	40	355	16	516	182	897	1 357
Laton CDP, Fresno County	331	183	2	4	3	-	126	13	184	132
La Verne city, Los Angeles County	11 070	9 094	329	59	655	14	636	283	2 017	7 852
Lawndale city, Los Angeles County	9 555	4 624	1 335	87	890	60	1 986	573	3 910	3 053
Laytonville CDP, Mendocino County	496	393	2	64	2	1	8	26	19	388
Lebec CDP, Kern County	456	389	-	3	2	2	44	16	60	373
Le Grand CDP, Merced County	463	264	2	5	1	1	173	17	321	129
Lemon Cove CDP, Tulare County	121	109	-	6	1	-	4	1	13	101
Lemon Grove city, San Diego County	8 488	5 719	1 058	98	356	59	845	353	1 796	4 962
Lemoore city, Kings County	6 450	4 290	497	103	442	26	848	244	1 476	3 785
Lemoore Station CDP, Kings County	1 309	903	147	11	91	11	94	52	183	838
Lennox CDP, Los Angeles County	5 049	1 658	343	48	53	51	2 625	271	4 250	321
Lenwood CDP, San Bernardino County	1 086	802	45	27	5	5	160	42	313	679
Lewiston CDP, Trinity County	542	513	1	7	1	1	5	14	20	503
Lexington Hills CDP, Santa Clara County	949	894	1	3	20	1	10	20	29	876
Lincoln city, Placer County	3 874	3 263	12	51	40	7	397	104	762	2 958
Lincoln Village CDP, San Joaquin County	1 569	1 343	34	10	58	1	73	50	192	1 245
Linda CDP, Yuba County	4 072	2 758	162	119	378	10	436	209	679	2 590
Linden CDP, San Joaquin County	384	343	2	8	4	-	19	8	40	328
Lindsay city, Tulare County	2 717	1 421	14	41	33	4	1 107	97	1 812	813
Little Grass Valley CDP, Plumas County	-	-	-	-	-	-	-	-	-	-
Littlerock CDP, Los Angeles County	426	330	21	3	3	-	63	6	120	276
Live Oak CDP, Santa Cruz County	6 216	5 202	74	69	195	3	439	234	888	4 840
Live Oak city, Sutter County	1 729	1 009	10	26	138	3	479	64	695	836
Livermore city, Alameda County	26 123	22 570	408	165	1 240	62	904	774	2 522	21 175
Livingston city, Merced County	2 390	980	20	25	334	1	896	134	1 575	392
Lockeford CDP, San Joaquin County	1 099	933	3	10	13	4	111	25	168	884
Lodi city, San Joaquin County	20 692	16 835	90	190	899	21	1 922	735	3 717	15 319
Loma Linda city, San Bernardino County	7 536	4 642	544	36	1 512	14	446	342	982	4 188
Loma Rica CDP, Yuba County	756	687	2	17	7	-	7	36	32	670
Lomita city, Los Angeles County	8 015	5 856	304	59	824	28	603	341	1 523	5 068
Lompoc city, Santa Barbara County	13 059	9 597	819	196	380	42	1 509	516	3 505	7 918
London CDP, Tulare County	394	198	-	3	2	-	180	11	330	59
Lone Pine CDP, Inyo County	709	623	-	13	4	1	40	28	134	545
Long Beach city, Los Angeles County	163 088	90 501	25 285	1 278	15 181	1 207	22 897	6 739	40 894	75 947
Loomis town, Placer County	2 206	1 989	4	16	89	5	34	69	118	1 912
Los Alamitos city, Orange County	4 246	3 428	129	27	349	11	196	106	545	3 119
Los Alamos CDP, Santa Barbara County	471	398	2	7	3	-	48	13	114	343
Los Altos city, Santa Clara County	10 462	8 846	46	19	1 355	13	40	143	226	8 676
Los Altos Hills town, Santa Clara County	2 740	2 209	15	2	476	1	5	32	42	2 179
Los Angeles city, Los Angeles County	1 275 412	686 589	165 493	8 445	131 572	1 729	222 314	59 270	420 049	523 725
Los Banos city, Merced County	7 721	5 050	380	97	180	25	1 623	366	3 005	3 909
Los Gatos town, Santa Clara County	11 988	10 789	87	31	721	8	113	239	468	10 472
Los Molinos CDP, Tehama County	734	669	2	11	2	-	37	13	94	618
Lost Hills CDP, Kern County	346	70	12	5	1	-	237	21	323	18
Lower Lake CDP, Lake County	716	640	13	6	3	3	23	28	47	621
Loyalton city, Sierra County	323	308	2	5	-	-	2	6	19	292
Loyola CDP, Santa Clara County	1 275	1 075	3	3	162	-	10	22	30	1 056
Lucas Valley-Marinwood CDP, Marin County	2 369	2 180	14	3	122	2	11	37	64	2 128
Lucerne CDP, Lake County	1 325	1 203	32	33	3	1	20	33	61	1 169
Lynwood city, Los Angeles County	14 395	4 857	2 658	167	111	46	5 874	682	10 808	729
McArthur CDP, Shasta County	150	110	-	8	-	-	25	7	30	105
McCloud CDP, Siskiyou County	581	544	7	9	4	1	3	13	24	528
Macdoel CDP, Siskiyou County	37	19	-	2	1	-	14	1	17	16
McFarland city, Kern County	1 990	638	7	29	17	-	1 193	106	1 720	236
McKinleyville CDP, Humboldt County	5 277	4 750	16	173	48	3	81	206	180	4 665
McKittrick CDP, Kern County	54	52	-	-	-	-	-	2	3	50
Madera city, Madera County	11 978	6 855	556	273	172	7	3 579	536	6 428	4 589
Madera Acres CDP, Madera County	2 122	1 405	81	37	29	1	471	98	886	1 054
Magalia CDP, Butte County	4 395	4 221	7	30	20	1	33	83	128	4 137
Malibu city, Los Angeles County	5 137	4 841	39	14	98	3	48	94	165	4 730
Mammoth Lakes town, Mono County	2 814	2 486	11	15	43	5	209	45	390	2 306
Manhattan Beach city, Los Angeles County	14 474	13 256	84	31	750	12	123	218	576	12 836
Manteca city, San Joaquin County	16 368	12 971	448	214	500	58	1 473	704	3 120	11 677
Manton CDP, Tehama County	159	147	-	2	-	1	3	6	9	141
March AFB CDP, Riverside County	115	76	20	1	4	2	2	10	11	70
Maricopa city, Kern County	404	357	-	13	2	-	23	9	39	344
Marina city, Monterey County	6 745	3 828	695	53	1 284	141	337	407	857	3 468
Marina del Rey CDP, Los Angeles County	5 315	4 505	234	9	384	7	46	130	220	4 340
Mariposa CDP, Mariposa County	676	611	3	30	5	-	8	19	29	596
Markleeville CDP, Alpine County	92	89	-	3	-	-	-	-	2	87
Martinez city, Contra Costa County	14 300	12 292	300	87	783	29	341	468	1 072	11 668
Marysville city, Yuba County	4 687	3 594	223	104	215	8	346	197	572	3 434
Mayflower Village CDP, Los Angeles County	1 825	1 359	18	11	239	5	141	52	369	1 161
Maywood city, Los Angeles County	6 469	2 914	27	74	36	9	3 055	354	6 049	334
Meadow Valley CDP, Plumas County	263	247	-	7	-	-	2	7	6	244
Meadow Vista CDP, Placer County	1 140	1 107	-	9	5	2	4	13	30	1 086
Mecca CDP, Riverside County	1 049	231	1	7	9	-	762	39	1 025	11
Meiners Oaks CDP, Ventura County	1 288	1 139	4	13	13	1	91	27	184	1 057
Mendocino CDP, Mendocino County	424	412	-	1	1	-	2	8	8	405
Mendota city, Fresno County	1 825	533	18	24	11	2	1 119	118	1 691	86
Menlo Park city, San Mateo County	12 387	9 978	710	31	901	70	454	243	941	9 551
Mentone CDP, San Bernardino County	2 757	2 192	114	31	73	4	264	79	543	1 948
Merced city, Merced County	20 435	12 889	1 390	268	1 292	33	3 757	806	6 845	10 302

Table 14. **Occupied Housing Units (Households) by Race and Hispanic or Latino Origin of Householder: 2000**—Con.

[For information on confidentiality protection, nonsampling error, and definitions, see text]

State County Place	Total occupied housing units	Race of householder: One race: White	Black or African American	American Indian and Alaska Native	Asian	Native Hawaiian and Other Pacific Islander	Some other race	Two or more races	Householder Hispanic or Latino (of any race)	Householder White alone, not Hispanic or Latino
PLACE—Con.										
Mesa CDP, Inyo County	85	77	1	2	1	1	2	1	4	74
Mesa Vista CDP, Alpine County	72	62	1	6	-	-	1	2	2	61
Mettler CDP, Kern County	31	16	-	-	-	-	15	-	24	7
Middletown CDP, Lake County	392	355	1	6	2	1	18	9	55	321
Millbrae city, San Mateo County	7 956	5 737	55	16	1 661	57	212	218	717	5 292
Mill Valley city, Marin County	6 147	5 787	57	9	188	7	27	72	159	5 672
Millville CDP, Shasta County	217	209	-	-	2	-	1	5	3	206
Milpitas city, Santa Clara County	17 132	6 444	622	92	8 381	82	952	559	1 948	5 646
Mineral CDP, Tehama County	67	66	1	-	-	-	-	-	3	63
Mira Loma CDP, Riverside County	4 556	3 303	58	60	44	12	932	147	1 631	2 714
Mira Monte CDP, Ventura County	2 619	2 454	5	14	23	1	73	49	214	2 339
Mission Canyon CDP, Santa Barbara County	1 065	1 019	2	1	11	1	16	15	57	979
Mission Hills CDP, Santa Barbara County	1 049	893	38	11	25	3	58	21	143	820
Mission Viejo city, Orange County	32 449	28 171	396	119	2 116	45	851	751	2 766	26 457
Mi-Wuk Village CDP, Tuolumne County	601	565	1	3	2	1	8	21	26	552
Modesto city, Stanislaus County	64 959	50 030	2 382	745	2 807	257	5 939	2 799	11 872	45 212
Mohawk Vista CDP, Plumas County	55	54	-	1	-	-	-	-	1	53
Mojave CDP, Kern County	1 408	1 064	65	21	18	2	185	53	293	971
Mokelumne Hill CDP, Calaveras County	340	324	-	5	-	-	-	11	16	309
Mono Vista CDP, Tuolumne County	1 113	1 070	3	3	3	2	15	17	53	1 032
Monrovia city, Los Angeles County	13 502	9 392	1 202	117	903	18	1 419	451	3 353	7 750
Montague city, Siskiyou County	560	510	-	21	-	1	8	20	18	503
Montara CDP, San Mateo County	1 010	941	11	2	23	2	15	16	61	897
Montclair city, San Bernardino County	8 800	4 650	662	84	664	23	2 370	347	4 243	3 062
Montebello city, Los Angeles County	18 844	9 438	170	223	2 519	9	5 461	1 024	12 862	2 895
Montecito CDP, Santa Barbara County	3 686	3 573	12	7	31	2	34	27	105	3 506
Monterey city, Monterey County	12 600	10 624	273	64	871	31	323	414	992	10 039
Monterey Park city, Los Angeles County	19 564	4 844	83	115	11 876	14	2 080	552	5 145	2 136
Monte Rio CDP, Sonoma County	549	512	4	3	2	-	7	21	29	498
Monte Sereno city, Santa Clara County	1 211	1 054	2	1	132	-	4	18	26	1 033
Montgomery Creek CDP, Shasta County	42	36	-	5	-	-	-	1	-	36
Moorpark city, Ventura County	8 994	7 315	164	45	479	8	755	228	1 650	6 526
Morada CDP, San Joaquin County	1 356	1 169	11	11	73	4	54	34	116	1 117
Moraga town, Contra Costa County	5 662	4 868	33	7	622	4	30	98	150	4 757
Moreno Valley city, Riverside County	39 225	20 384	8 242	360	2 085	165	6 280	1 709	11 929	15 750
Morgan Hill city, Santa Clara County	10 846	8 504	193	99	611	19	1 039	381	2 100	7 653
Morongo Valley CDP, San Bernardino County	811	759	7	12	4	-	14	15	47	732
Morro Bay city, San Luis Obispo County	4 986	4 586	31	46	82	3	123	115	359	4 399
Moss Beach CDP, San Mateo County	740	686	-	4	13	2	7	28	39	656
Moss Landing CDP, Monterey County	125	85	3	-	-	-	17	20	23	83
Mountain Mesa CDP, Kern County	295	278	1	2	-	1	1	12	6	273
Mountain Ranch CDP, Calaveras County	656	621	9	7	3	-	2	14	16	611
Mountain View CDP, Contra Costa County	959	850	15	15	15	2	34	28	97	797
Mountain View city, Santa Clara County	31 242	21 948	827	106	6 034	63	1 340	924	3 320	20 210
Mountain View Acres CDP, San Bernardino County	776	539	81	12	16	2	92	34	201	448
Mount Hebron CDP, Siskiyou County	35	28	-	1	-	-	5	1	6	27
Mount Shasta city, Siskiyou County	1 669	1 555	29	7	16	3	23	36	66	1 517
Muir Beach CDP, Marin County	131	125	-	-	4	-	1	1	1	124
Murphys CDP, Calaveras County	945	909	2	10	5	-	12	7	36	886
Murrieta city, Riverside County	14 320	12 256	476	101	474	30	621	362	1 866	11 184
Murrieta Hot Springs CDP, Riverside County	1 340	1 277	16	4	14	1	11	17	69	1 225
Muscoy CDP, San Bernardino County	2 029	1 009	174	40	17	12	680	97	1 129	645
Myrtletown CDP, Humboldt County	1 738	1 595	9	39	21	2	18	54	59	1 560
Napa city, Napa County	26 978	23 537	97	215	424	39	1 927	739	4 215	21 575
National City city, San Diego County	15 018	5 773	923	154	2 898	120	4 465	685	7 961	2 876
Nebo Center CDP, San Bernardino County	349	232	54	2	4	7	40	10	60	215
Needles city, San Bernardino County	1 940	1 595	32	108	24	1	101	79	281	1 460
Nevada City city, Nevada County	1 313	1 250	4	16	5	-	8	30	34	1 223
Newark city, Alameda County	12 992	7 780	558	89	2 511	104	1 277	673	2 720	6 573
Newman city, Stanislaus County	2 079	1 400	26	27	32	3	477	114	860	1 076
Newport Beach city, Orange County	33 071	31 037	145	74	1 100	30	255	430	1 215	30 175
Newport Coast CDP, Orange County	1 001	827	1	1	150	-	2	20	30	800
Nice CDP, Lake County	1 142	1 024	30	34	4	1	15	34	68	982
Niland CDP, Imperial County	422	262	13	12	32	-	81	22	176	195
Nipomo CDP, San Luis Obispo County	4 035	3 311	29	48	58	-	444	145	993	2 854
Norco city, Riverside County	6 136	5 464	58	42	70	10	323	169	828	5 035
North Auburn CDP, Placer County	4 817	4 475	23	50	68	3	107	91	294	4 313
North Edwards CDP, Kern County	472	415	16	13	10	-	10	8	21	405
North El Monte CDP, Los Angeles County	1 270	864	8	4	268	1	97	28	251	726
North Fair Oaks CDP, San Mateo County	3 997	2 443	105	31	152	36	1 070	160	2 054	1 596
North Highlands CDP, Sacramento County	15 389	11 253	1 697	205	709	64	717	744	1 671	10 541
North Lakeport CDP, Lake County	1 205	1 102	9	21	5	4	41	23	106	1 054
North Woodbridge CDP, San Joaquin County	492	461	1	4	14	1	3	8	24	445
Norwalk city, Los Angeles County	26 887	13 706	1 422	318	3 224	86	7 063	1 068	14 139	7 562
Novato city, Marin County	18 524	16 278	319	73	817	26	548	463	1 467	15 499
Nuevo CDP, Riverside County	1 302	1 059	22	11	17	-	160	33	275	967
Oakdale city, Stanislaus County	5 610	4 937	22	57	56	4	353	181	778	4 584
Oakhurst CDP, Madera County	1 250	1 154	5	26	8	-	40	17	73	1 122
Oakland city, Alameda County	150 790	56 410	56 721	856	19 644	426	10 695	6 038	20 692	48 807
Oakley city, Contra Costa County	7 832	6 277	265	67	191	21	677	334	1 502	5 587
Oak Park CDP, Ventura County	747	707	-	-	23	1	8	8	28	687
Oak View CDP, Ventura County	1 430	1 287	6	24	6	-	73	34	164	1 216
Occidental CDP, Sonoma County	524	499	1	1	3	1	6	13	13	490
Oceano CDP, San Luis Obispo County	2 447	1 903	29	25	48	-	351	91	700	1 596

Table 14. **Occupied Housing Units (Households) by Race and Hispanic or Latino Origin of Householder: 2000**—Con.

[For information on confidentiality protection, nonsampling error, and definitions, see text]

State County Place	Total occupied housing units	Race of householder: One race: White	Black or African American	American Indian and Alaska Native	Asian	Native Hawaiian and Other Pacific Islander	Some other race	Two or more races	Householder Hispanic or Latino (of any race)	Householder White alone, not Hispanic or Latino
PLACE—Con.										
Oceanside city, San Diego County	56 488	42 740	3 527	432	2 480	475	4 957	1 877	10 809	37 895
Ocotillo CDP, Imperial County	145	138	1	2	1	-	1	2	18	124
Oildale CDP, Kern County	10 983	10 024	26	222	36	3	348	324	706	9 732
Ojai city, Ventura County	3 088	2 841	13	14	44	3	97	76	294	2 672
Olancha CDP, Inyo County	50	46	-	-	-	-	2	2	10	39
Olivehurst CDP, Yuba County	3 474	2 606	67	136	96	4	374	191	602	2 426
Ontario city, San Bernardino County	43 525	24 034	3 829	463	1 655	131	11 486	1 927	20 602	16 443
Onyx CDP, Kern County	197	187	-	3	-	-	1	6	5	182
Opal Cliffs CDP, Santa Cruz County	2 843	2 524	26	24	53	4	118	94	240	2 431
Orange city, Orange County	40 930	31 804	600	297	3 435	81	3 615	1 098	8 470	27 591
Orange Cove city, Fresno County	1 694	619	6	38	37	-	932	62	1 437	198
Orangevale CDP, Sacramento County	9 856	9 033	91	88	243	12	131	258	513	8 695
Orcutt CDP, Santa Barbara County	10 420	9 416	136	78	282	11	274	223	1 037	8 756
Orinda city, Contra Costa County	6 596	5 916	36	6	513	2	26	97	150	5 807
Orland city, Glenn County	2 190	1 680	8	31	30	5	365	71	557	1 527
Orosi CDP, Tulare County	1 678	563	9	17	182	-	810	97	1 261	202
Oroville city, Butte County	4 881	4 091	177	172	143	8	102	188	269	3 972
Oroville East CDP, Butte County	3 709	3 457	19	98	19	5	37	74	120	3 383
Oxnard city, Ventura County	43 576	22 821	2 139	510	3 245	181	13 005	1 675	22 240	15 059
Pacheco CDP, Contra Costa County	1 563	1 371	32	13	83	2	24	38	120	1 295
Pacifica city, San Mateo County	13 994	10 784	449	60	1 623	67	427	584	1 475	9 901
Pacific Grove city, Monterey County	7 316	6 622	76	42	298	13	88	177	378	6 367
Pajaro CDP, Monterey County	634	292	6	11	16	2	274	33	569	41
Palermo CDP, Butte County	1 989	1 645	11	113	23	3	97	97	194	1 561
Palmdale city, Los Angeles County	34 285	20 879	5 069	318	1 204	52	5 481	1 282	10 111	17 033
Palm Desert city, Riverside County	19 184	17 544	189	76	360	14	704	297	1 961	16 436
Palm Springs city, Riverside County	20 516	17 617	678	170	494	18	1 117	422	2 842	16 130
Palo Alto city, Santa Clara County	25 216	20 260	497	42	3 678	27	249	463	869	19 682
Palo Cedro CDP, Shasta County	436	413	2	5	3	-	2	11	6	409
Palos Verdes Estates city, Los Angeles County	4 993	4 145	50	4	709	3	8	74	90	4 069
Palo Verde CDP, Imperial County	130	116	1	-	-	-	9	4	11	114
Paradise town, Butte County	11 591	11 076	12	102	67	10	86	238	343	10 840
Paramount city, Los Angeles County	13 972	5 236	2 649	149	514	104	4 731	589	8 284	2 269
Parksdale CDP, Madera County	594	230	30	13	-	1	278	42	423	125
Parkway-South Sacramento CDP, Sacramento County	11 197	5 156	2 074	173	1 412	67	1 670	645	3 116	4 058
Parkwood CDP, Madera County	559	285	29	12	4	1	204	24	305	202
Parlier city, Fresno County	2 446	839	6	50	33	1	1 419	98	2 340	64
Pasadena city, Los Angeles County	51 844	31 130	7 532	295	5 598	51	5 023	2 215	11 463	25 793
Patterson city, Stanislaus County	3 146	2 011	70	40	66	7	795	157	1 431	1 486
Paxton CDP, Plumas County	9	9	-	-	-	-	-	-	-	9
Pearsonville CDP, Inyo County	12	11	-	-	-	-	-	1	1	11
Pedley CDP, Riverside County	3 180	2 333	142	31	97	7	455	115	826	2 020
Penn Valley CDP, Nevada County	530	504	2	1	5	-	2	16	16	495
Perris city, Riverside County	9 652	4 468	1 733	140	268	31	2 561	451	4 431	2 993
Petaluma city, Sonoma County	19 932	17 713	201	92	643	24	715	544	1 781	16 803
Phoenix Lake-Cedar Ridge CDP, Tuolumne County	2 044	1 962	4	22	8	3	14	31	66	1 914
Pico Rivera city, Los Angeles County	16 468	8 996	130	228	460	19	5 712	923	13 571	2 148
Piedmont city, Alameda County	3 804	3 188	49	2	507	1	19	38	83	3 130
Pine Hills CDP, Humboldt County	1 199	1 105	7	23	18	1	9	36	36	1 086
Pine Mountain Club CDP, Kern County	668	621	3	5	5	4	13	17	34	603
Pine Valley CDP, San Diego County	559	543	-	2	1	-	8	5	23	527
Pinole city, Contra Costa County	6 743	4 232	730	41	1 163	18	287	272	698	3 896
Piru CDP, Ventura County	308	185	2	8	4	-	103	6	189	106
Pismo Beach city, San Luis Obispo County	4 230	3 925	21	34	85	1	55	109	229	3 793
Pittsburg city, Contra Costa County	17 741	9 016	3 525	135	1 889	114	2 134	928	4 298	7 285
Pixley CDP, Tulare County	651	278	25	12	2	1	307	26	361	237
Placentia city, Orange County	15 037	11 332	280	103	1 538	25	1 379	380	3 140	9 792
Placerville city, El Dorado County	4 001	3 675	8	48	25	3	150	92	314	3 536
Planada CDP, Merced County	1 007	309	5	18	6	1	616	52	888	104
Pleasant Hill city, Contra Costa County	13 753	11 727	214	71	1 096	24	236	385	860	11 190
Pleasanton city, Alameda County	23 311	19 660	329	73	2 312	34	402	501	1 428	18 769
Plumas Eureka CDP, Plumas County	167	166	-	-	-	-	-	1	2	164
Plymouth city, Amador County	392	368	1	7	3	-	2	11	12	361
Point Arena city, Mendocino County	191	165	-	6	-	-	17	3	27	157
Point Reyes Station CDP, Marin County	352	335	2	-	-	-	10	5	20	324
Pollock Pines CDP, El Dorado County	1 916	1 815	1	28	11	3	23	35	69	1 776
Pomona city, Los Angeles County	37 855	17 967	4 502	453	2 654	61	10 487	1 731	19 899	10 077
Poplar-Cotton Center CDP, Tulare County	349	133	-	4	54	1	144	13	177	108
Port Costa CDP, Contra Costa County	108	100	-	2	-	-	1	5	6	97
Porterville city, Tulare County	11 884	7 571	120	199	462	14	3 070	448	4 611	6 345
Port Hueneme city, Ventura County	7 268	4 924	463	97	398	34	1 071	281	2 056	4 150
Portola city, Plumas County	899	803	5	20	6	2	40	23	79	763
Portola Hills CDP, Orange County	2 164	1 879	42	10	132	4	48	49	181	1 760
Portola Valley town, San Mateo County	1 700	1 630	4	2	48	-	6	10	28	1 611
Poway city, San Diego County	15 467	13 486	239	69	933	37	355	348	1 089	12 873
Prattville CDP, Plumas County	17	17	-	-	-	-	-	-	-	17
Prunedale CDP, Monterey County	5 440	4 538	79	55	192	8	367	201	792	4 186
Quail Valley CDP, Riverside County	484	374	8	10	4	2	72	14	165	293
Quartz Hill CDP, Los Angeles County	3 450	2 933	163	54	51	7	155	87	392	2 741
Quincy CDP, Plumas County	858	789	13	19	6	-	10	21	27	776
Rail Road Flat CDP, Calaveras County	240	225	1	3	1	1	2	7	6	223
Rainbow CDP, San Diego County	739	647	-	6	16	2	51	17	104	597
Raisin City CDP, Fresno County	42	26	-	2	2	-	9	3	23	15

Table 14. **Occupied Housing Units (Households) by Race and Hispanic or Latino Origin of Householder: 2000**—Con.

[For information on confidentiality protection, nonsampling error, and definitions, see text]

State County Place	Total occupied housing units	Race of householder: One race: White	Black or African American	American Indian and Alaska Native	Asian	Native Hawaiian and Other Pacific Islander	Some other race	Two or more races	Householder Hispanic or Latino (of any race)	Householder White alone, not Hispanic or Latino
PLACE—Con.										
Ramona CDP, San Diego County	5 021	4 307	35	60	37	13	446	123	858	3 945
Rancho Calaveras CDP, Calaveras County	1 470	1 355	19	13	22	1	25	35	108	1 287
Rancho Cordova CDP, Sacramento County	20 407	14 698	2 237	194	1 479	84	857	858	1 923	13 848
Rancho Cucamonga city, San Bernardino County	40 863	29 289	3 339	272	2 233	77	4 145	1 508	8 739	25 416
Rancho Mirage city, Riverside County	6 813	6 520	42	11	50	5	133	52	387	6 279
Rancho Murieta CDP, Sacramento County	1 783	1 661	36	8	36	1	12	29	57	1 623
Rancho Palos Verdes city, Los Angeles County	15 256	11 215	307	23	3 334	8	106	263	600	10 749
Rancho San Diego CDP, San Diego County	7 083	6 129	244	38	245	17	183	227	584	5 776
Rancho Santa Fe CDP, San Diego County	1 204	1 160	4	2	21	1	11	5	32	1 139
Rancho Santa Margarita city, Orange County	16 253	13 757	340	66	1 077	30	576	407	1 650	12 805
Rancho Tehama Reserve CDP, Tehama County	534	459	8	22	6	1	23	15	51	434
Randsburg CDP, Kern County	49	43	-	3	-	-	2	1	3	42
Red Bluff city, Tehama County	5 109	4 606	28	108	51	1	195	120	467	4 375
Redding city, Shasta County	32 103	29 485	283	606	559	27	381	762	1 230	28 777
Redlands city, San Bernardino County	23 593	18 830	966	202	1 034	38	1 819	704	4 108	16 920
Redondo Beach city, Los Angeles County	28 566	23 699	656	121	2 304	77	839	870	2 695	22 070
Redway CDP, Humboldt County	543	500	2	8	3	-	5	25	17	489
Redwood City city, San Mateo County	28 060	21 463	644	122	2 505	152	2 313	861	5 565	18 628
Reedley city, Fresno County	5 761	3 407	27	52	339	2	1 722	212	3 131	2 193
Rialto city, San Bernardino County	24 659	10 968	6 049	253	554	68	5 750	1 017	10 158	7 319
Richgrove CDP, Tulare County	561	94	1	2	42	1	405	16	500	17
Richmond city, Contra Costa County	34 625	12 887	13 207	193	3 733	103	3 108	1 394	6 083	10 475
Ridgecrest city, Kern County	9 826	8 476	334	106	282	35	344	249	825	8 073
Ridgemark CDP, San Benito County	1 110	1 035	5	9	20	-	22	19	88	976
Rio Dell city, Humboldt County	1 221	1 088	-	46	2	1	44	40	74	1 067
Rio del Mar CDP, Santa Cruz County	4 008	3 756	15	22	80	5	63	67	181	3 653
Rio Linda CDP, Sacramento County	3 461	3 012	65	52	63	12	126	131	276	2 886
Rio Vista city, Solano County	1 881	1 706	22	16	30	1	58	48	148	1 628
Ripon city, San Joaquin County	3 368	2 997	9	19	39	6	209	89	430	2 808
Riverbank city, Stanislaus County	4 544	3 324	68	62	61	6	839	184	1 619	2 646
Riverdale CDP, Fresno County	728	442	12	8	11	1	192	62	277	387
Riverdale Park CDP, Stanislaus County	289	217	2	7	-	-	51	12	109	167
Riverside city, Riverside County	82 005	54 414	6 511	833	4 391	244	12 448	3 164	22 569	46 141
Rocklin city, Placer County	13 258	11 988	116	81	499	22	231	321	798	11 485
Rodeo CDP, Contra Costa County	2 882	1 750	437	35	354	11	175	120	396	1 575
Rohnert Park city, Sonoma County	15 503	13 136	302	118	734	60	604	549	1 457	12 414
Rolling Hills city, Los Angeles County	645	551	9	-	73	1	2	9	14	539
Rolling Hills Estates city, Los Angeles County	2 806	2 211	34	6	484	2	20	49	82	2 152
Rollingwood CDP, Contra Costa County	734	311	76	6	151	5	143	42	259	226
Romoland CDP, Riverside County	785	512	23	14	3	1	207	25	322	417
Rosamond CDP, Kern County	4 988	3 861	356	72	124	13	394	168	864	3 470
Rosedale CDP, Kern County	2 566	2 335	33	28	32	1	89	48	195	2 241
Roseland CDP, Sonoma County	1 847	1 283	48	41	87	7	289	92	523	1 097
Rosemead city, Los Angeles County	13 913	4 548	86	118	6 233	5	2 448	475	5 460	1 943
Rosemont CDP, Sacramento County	8 380	5 853	859	85	836	34	363	350	854	5 487
Roseville city, Placer County	30 783	27 421	385	208	1 080	44	929	716	2 681	25 938
Ross town, Marin County	761	743	2	1	7	-	1	7	16	729
Rossmoor CDP, Orange County	3 715	3 428	24	7	170	3	35	48	175	3 300
Round Mountain CDP, Shasta County	57	48	-	6	-	-	-	3	-	48
Round Valley CDP, Inyo County	115	108	-	3	3	-	1	-	5	104
Rowland Heights CDP, Los Angeles County	14 175	4 719	408	59	7 059	29	1 411	490	3 280	3 097
Rubidoux CDP, Riverside County	7 991	4 793	654	113	148	22	1 956	305	3 393	3 622
Running Springs CDP, San Bernardino County	1 903	1 709	7	30	12	2	62	81	149	1 641
Sacramento city, Sacramento County	154 581	90 487	22 324	1 851	19 642	891	12 425	6 961	24 675	80 839
St. Helena city, Napa County	2 380	2 122	10	12	15	3	162	56	408	1 915
Salida CDP, Stanislaus County	3 617	2 674	125	41	149	10	479	139	889	2 326
Salinas city, Monterey County	38 298	21 262	1 020	443	2 698	116	10 995	1 764	19 098	14 612
Salton City CDP, Imperial County	416	329	5	5	4	-	45	28	78	303
Salton Sea Beach CDP, Imperial County	200	164	5	8	-	-	17	6	21	161
San Andreas CDP, Calaveras County	1 097	1 034	1	11	5	-	11	35	43	1 005
San Anselmo town, Marin County	5 267	4 952	37	22	123	4	40	89	165	4 843
San Antonio Heights CDP, San Bernardino County	1 081	951	17	7	48	1	30	27	74	910
San Ardo CDP, Monterey County	157	86	2	5	1	-	55	8	76	69
San Bernardino city, San Bernardino County	56 330	29 593	9 727	747	2 095	142	11 556	2 470	20 803	22 051
San Bruno city, San Mateo County	14 677	9 608	307	59	2 491	232	1 131	849	2 555	8 410
San Buenaventura (Ventura) city, Ventura County	38 524	32 740	521	415	989	55	2 713	1 091	6 251	29 761
San Carlos city, San Mateo County	11 455	10 035	87	24	794	31	209	275	676	9 634
San Clemente city, Orange County	19 395	17 748	150	103	433	24	556	381	1 879	16 560
Sand City city, Monterey County	80	63	1	-	2	-	12	2	17	59
San Diego city, San Diego County	450 691	313 921	34 011	2 547	46 603	1 578	36 779	15 252	78 710	278 326
San Diego Country Estates CDP, San Diego County	2 992	2 849	22	14	22	4	31	50	169	2 727
San Dimas city, Los Angeles County	12 163	9 652	381	87	1 003	16	679	345	2 168	8 342
San Fernando city, Los Angeles County	5 774	2 763	63	109	72	6	2 530	231	4 727	838
San Francisco city, San Francisco County	329 700	200 228	24 280	1 334	78 375	1 006	12 946	11 531	31 803	184 804
San Gabriel city, Los Angeles County	12 587	4 977	149	110	5 655	6	1 341	349	3 503	3 046
Sanger city, Fresno County	5 220	2 892	17	68	133	3	1 923	184	3 763	1 257
San Geronimo CDP, Marin County	174	162	2	1	1	-	1	7	4	160
San Jacinto city, Riverside County	8 314	6 493	183	166	85	12	1 113	262	2 321	5 479
San Joaquin city, Fresno County	702	265	3	12	21	-	358	43	626	48
San Joaquin Hills CDP, Orange County	1 376	1 201	8	2	119	3	24	19	46	1 182
San Jose city, Santa Clara County	276 598	158 190	10 588	1 933	64 969	835	29 404	10 679	58 418	134 227
San Juan Bautista city, San Benito County	567	391	7	9	15	1	114	30	210	313

Table 14. **Occupied Housing Units (Households) by Race and Hispanic or Latino Origin of Householder: 2000**—Con.

[For information on confidentiality protection, nonsampling error, and definitions, see text]

State County Place	Total occupied housing units	Race of householder: One race: White	Black or African American	American Indian and Alaska Native	Asian	Native Hawaiian and Other Pacific Islander	Some other race	Two or more races	Householder Hispanic or Latino (of any race)	Householder White alone, not Hispanic or Latino
PLACE—Con.										
San Juan Capistrano city, Orange County	10 930	9 521	69	92	211	11	793	233	2 003	8 488
San Leandro city, Alameda County	30 642	18 531	3 266	213	5 291	189	1 868	1 284	4 550	16 345
San Lorenzo CDP, Alameda County	7 500	5 461	203	52	883	33	562	306	1 310	4 843
San Lucas CDP, Monterey County	90	41	-	2	2	-	42	3	69	18
San Luis Obispo city, San Luis Obispo County	18 639	16 118	248	129	882	24	675	563	1 661	15 322
San Marcos city, San Diego County	18 111	14 112	401	123	717	38	2 168	552	4 124	12 484
San Marino city, Los Angeles County	4 266	2 467	8	4	1 708	1	23	55	146	2 352
San Martin CDP, Santa Clara County	1 210	889	9	21	66	-	174	51	336	755
San Mateo city, San Mateo County	37 338	27 493	980	139	5 306	306	1 877	1 237	4 667	25 107
San Miguel CDP, San Luis Obispo County	468	325	6	15	2	-	89	31	112	313
San Pablo city, Contra Costa County	9 051	3 419	2 039	81	1 279	42	1 666	525	2 953	2 364
San Rafael city, Marin County	22 371	18 773	427	91	1 083	20	1 263	714	2 808	17 508
San Ramon city, Contra Costa County	16 944	13 704	323	63	2 165	41	286	362	940	13 097
Santa Ana city, Orange County	73 002	36 284	1 695	833	7 297	237	23 352	3 304	45 158	17 891
Santa Barbara city, Santa Barbara County	35 605	29 135	637	339	985	28	3 418	1 063	7 993	25 256
Santa Clara city, Santa Clara County	38 526	24 226	919	181	9 862	106	1 834	1 398	4 442	22 021
Santa Clarita city, Los Angeles County	50 787	42 938	1 100	244	2 342	63	2 834	1 266	7 168	39 108
Santa Cruz city, Santa Cruz County	20 442	17 486	312	150	773	21	1 025	675	2 112	16 555
Santa Fe Springs city, Los Angeles County	4 834	2 851	142	59	197	10	1 382	193	3 138	1 287
Santa Maria city, Santa Barbara County	22 146	15 133	472	342	1 032	38	4 215	914	9 533	10 677
Santa Monica city, Los Angeles County	44 497	37 084	1 429	178	2 769	28	1 590	1 419	3 906	35 058
Santa Paula city, Ventura County	8 136	5 224	35	110	58	9	2 391	309	4 737	3 212
Santa Rosa city, Sonoma County	56 036	48 138	962	607	1 625	93	2 984	1 627	5 936	45 793
Santa Venetia CDP, Marin County	1 646	1 436	27	8	74	1	50	50	141	1 363
Santa Ynez CDP, Santa Barbara County	1 627	1 523	3	21	13	-	35	32	112	1 461
Santee city, San Diego County	18 470	16 701	204	167	366	68	524	440	1 454	15 909
Saratoga city, Santa Clara County	10 450	7 797	36	14	2 424	4	32	143	234	7 610
Sausalito city, Marin County	4 254	3 997	27	11	127	6	24	62	117	3 917
Scotts Valley city, Santa Cruz County	4 273	3 917	12	11	169	4	67	93	187	3 809
Seal Beach city, Orange County	13 048	12 069	127	31	522	15	112	172	627	11 595
Searles Valley CDP, San Bernardino County	738	658	13	17	6	1	24	19	86	603
Seaside city, Monterey County	9 833	5 518	1 446	113	966	96	1 172	522	2 236	4 671
Sebastopol city, Sonoma County	3 250	3 036	13	20	39	4	71	67	178	2 943
Sedco Hills CDP, Riverside County	1 036	848	34	19	7	1	109	18	262	714
Seeley CDP, Imperial County	438	254	5	6	8	1	141	23	316	102
Selma city, Fresno County	5 596	2 928	51	85	193	1	2 136	202	3 393	1 837
Seven Trees CDP, Santa Clara County	403	214	11	8	28	1	118	23	214	137
Shackelford CDP, Stanislaus County	1 363	799	20	30	13	2	401	98	749	519
Shafter city, Kern County	3 293	1 761	21	47	11	4	1 327	122	1 876	1 332
Shandon CDP, San Luis Obispo County	267	207	1	4	1	-	41	13	91	166
Shasta Lake city, Shasta County	3 391	3 077	13	118	12	3	53	115	134	3 006
Shaver Lake CDP, Fresno County	303	296	-	2	1	-	1	3	14	282
Shingle Springs CDP, El Dorado County	951	896	3	13	13	1	7	18	39	868
Shingletown CDP, Shasta County	913	869	2	13	1	-	7	21	14	865
Shoshone CDP, Inyo County	26	26	-	-	-	-	-	-	1	25
Sierra Madre city, Los Angeles County	4 756	4 256	44	16	220	4	107	109	359	4 019
Signal Hill city, Los Angeles County	3 621	2 065	480	20	436	47	406	167	716	1 823
Simi Valley city, Ventura County	36 421	31 345	471	236	1 951	46	1 525	847	4 104	29 095
Solana Beach city, San Diego County	5 754	5 254	31	21	169	4	170	105	478	4 988
Soledad city, Monterey County	2 472	893	35	41	72	3	1 323	105	1 963	378
Solvang city, Santa Barbara County	2 185	2 009	9	21	17	1	69	59	258	1 853
Sonoma city, Sonoma County	4 373	4 193	13	15	45	5	46	56	196	4 052
Sonora city, Tuolumne County	2 051	1 912	9	25	23	3	27	52	118	1 839
Soquel CDP, Santa Cruz County	2 043	1 809	22	11	67	3	74	57	176	1 726
Soulsbyville CDP, Tuolumne County	674	642	-	10	1	-	13	8	36	619
South Dos Palos CDP, Merced County	342	137	84	6	-	-	100	15	220	25
South El Monte city, Los Angeles County	4 620	2 104	18	70	374	11	1 824	219	3 746	451
South Gate city, Los Angeles County	23 213	10 602	284	209	240	26	10 720	1 132	19 886	2 716
South Lake Tahoe city, El Dorado County	9 410	7 793	63	92	448	9	727	278	1 603	7 043
South Oroville CDP, Butte County	2 491	1 938	151	105	137	1	59	100	169	1 847
South Pasadena city, Los Angeles County	10 477	7 012	351	31	2 287	7	469	320	1 438	6 145
South San Francisco city, San Mateo County	19 677	10 513	651	119	4 985	221	2 113	1 075	4 764	8 348
South San Gabriel CDP, Los Angeles County	2 091	733	9	18	899	3	350	79	875	267
South San Jose Hills CDP, Los Angeles County	3 984	1 722	104	64	295	10	1 596	193	2 969	567
South Taft CDP, Kern County	629	533	-	16	1	3	61	15	106	498
South Whittier CDP, Los Angeles County	14 673	8 861	231	187	463	33	4 257	641	8 406	5 318
South Woodbridge CDP, San Joaquin County	891	724	1	13	44	1	90	18	185	631
South Yuba City CDP, Sutter County	4 026	2 944	82	48	626	7	204	115	397	2 780
Spreckels CDP, Monterey County	171	149	1	5	4	-	8	4	39	121
Spring Garden CDP, Plumas County	23	23	-	-	-	-	-	-	-	23
Spring Valley CDP, San Diego County	9 129	6 777	917	73	337	44	640	341	1 457	6 098
Springville CDP, Tulare County	544	516	1	3	1	-	8	15	25	499
Squaw Valley CDP, Fresno County	1 025	929	13	22	3	1	36	21	93	880
Squirrel Mountain Valley CDP, Kern County	218	201	1	1	-	-	3	12	8	195
Stallion Springs CDP, Kern County	586	540	5	10	4	-	12	15	47	508
Stanford CDP, Santa Clara County	3 207	2 089	100	14	845	-	74	85	238	1 939
Stanton city, Orange County	10 767	6 463	290	93	1 603	75	1 814	429	3 580	4 965
Stinson Beach CDP, Marin County	374	362	2	-	2	-	1	7	7	356
Stockton city, San Joaquin County	78 556	41 349	9 215	869	12 158	257	10 775	3 933	20 466	33 826
Storrie CDP, Plumas County	3	3	-	-	-	-	-	-	-	3
Stratford CDP, Kings County	292	129	4	6	1	1	133	18	181	94
Strathmore CDP, Tulare County	678	378	1	10	6	-	250	33	361	285
Strawberry CDP, Marin County	2 435	2 136	30	11	168	5	27	58	90	2 074
Suisun City city, Solano County	7 987	4 138	1 627	53	1 150	73	540	406	1 057	3 753
Summerland CDP, Santa Barbara County	715	674	3	1	18	-	10	9	39	646

Table 14. **Occupied Housing Units (Households) by Race and Hispanic or Latino Origin of Householder: 2000**—Con.

[For information on confidentiality protection, nonsampling error, and definitions, see text]

State County Place	Total occupied housing units	Race of householder: One race: White	Black or African American	American Indian and Alaska Native	Asian	Native Hawaiian and Other Pacific Islander	Some other race	Two or more races	Householder Hispanic or Latino (of any race)	Householder White alone, not Hispanic or Latino
PLACE—Con.										
Sun City CDP, Riverside County	8 750	8 123	211	43	62	8	180	123	658	7 702
Sunnyside-Tahoe City CDP, Placer County	789	753	1	1	12	1	6	15	26	733
Sunnyslope CDP, Riverside County	1 086	700	41	17	26	1	266	35	465	531
Sunnyvale city, Santa Clara County	52 539	31 747	1 201	205	15 415	122	2 269	1 580	5 231	29 235
Sunol CDP, Alameda County	483	422	-	3	20	2	20	16	38	404
Sunol-Midtown CDP, Santa Clara County	243	152	3	2	11	-	64	11	115	108
Susanville city, Lassen County	3 516	3 058	40	136	34	29	113	106	254	2 955
Sutter CDP, Sutter County	922	798	3	22	6	-	48	45	82	772
Sutter Creek city, Amador County	1 025	962	1	12	5	4	16	25	42	940
Taft city, Kern County	2 233	2 013	5	28	24	6	116	41	183	1 959
Taft Heights CDP, Kern County	676	621	2	10	4	3	28	8	52	599
Taft Mosswood CDP, San Joaquin County	341	87	88	4	40	2	105	15	181	24
Tahoe Vista CDP, Placer County	670	623	-	4	7	-	25	11	66	589
Talmage CDP, Mendocino County	327	240	2	9	20	-	39	17	62	223
Tamalpais-Homestead Valley CDP, Marin County	4 558	4 216	49	6	196	3	20	68	116	4 128
Tara Hills CDP, Contra Costa County	1 792	1 058	281	12	209	7	151	74	289	942
Taylorsville CDP, Plumas County	75	73	-	-	-	-	1	1	2	72
Tecopa CDP, Inyo County	60	51	-	6	-	-	-	3	3	50
Tehachapi city, Kern County	2 533	2 141	39	40	30	3	198	82	475	1 904
Tehama city, Tehama County	179	155	1	3	-	-	12	8	19	149
Temecula city, Riverside County	18 293	15 165	669	176	726	42	1 038	477	2 660	13 768
Temelec CDP, Sonoma County	989	965	-	3	9	1	1	10	20	947
Temple City city, Los Angeles County	11 338	6 496	96	50	3 687	8	706	295	1 931	5 423
Templeton CDP, San Luis Obispo County	1 548	1 436	15	10	14	1	37	35	122	1 361
Tennant CDP, Siskiyou County	34	31	-	1	-	-	-	2	4	29
Terra Bella CDP, Tulare County	779	280	7	11	41	-	414	26	578	143
Thermalito CDP, Butte County	2 143	1 868	10	61	85	4	35	80	109	1 809
Thousand Oaks city, Ventura County	41 793	37 153	445	181	2 167	42	1 089	716	3 481	35 034
Thousand Palms CDP, Riverside County	1 912	1 609	9	15	15	3	221	40	486	1 378
Three Rivers CDP, Tulare County	985	900	2	14	4	1	29	35	46	887
Tiburon town, Marin County	3 712	3 492	29	5	122	2	15	47	85	3 429
Tierra Buena CDP, Sutter County	1 598	1 303	24	24	130	4	72	41	131	1 251
Tipton CDP, Tulare County	473	184	1	3	3	-	242	40	261	166
Tobin CDP, Plumas County	8	7	-	-	-	-	1	-	1	7
Tomales CDP, Marin County	73	71	-	1	1	-	-	-	2	69
Toro Canyon CDP, Santa Barbara County	698	647	3	2	10	-	30	6	64	616
Torrance city, Los Angeles County	54 542	35 734	1 238	212	13 738	152	1 837	1 631	5 290	32 721
Tracy city, San Joaquin County	17 620	12 460	983	175	1 203	91	1 890	818	3 911	10 806
Tranquillity CDP, Fresno County	236	144	3	4	7	-	72	6	119	105
Traver CDP, Tulare County	173	104	-	1	-	-	64	4	115	56
Trinidad city, Humboldt County	168	161	2	1	1	-	1	2	6	156
Truckee town, Nevada County	5 149	4 732	13	20	50	8	231	95	418	4 563
Tulare city, Tulare County	13 543	8 719	682	168	204	16	3 104	650	4 865	7 304
Tulelake city, Siskiyou County	358	282	4	5	1	-	46	20	110	236
Tuolumne City CDP, Tuolumne County	736	677	1	26	1	2	11	18	40	657
Tupman CDP, Kern County	66	59	1	-	-	-	4	2	5	58
Turlock city, Stanislaus County	18 408	14 420	249	157	685	37	2 002	858	3 840	12 868
Tustin city, Orange County	23 831	16 076	772	146	3 261	62	2 697	817	5 303	13 831
Tustin Foothills CDP, Orange County	8 269	7 473	36	26	494	11	120	109	443	7 171
Twain CDP, Plumas County	42	42	-	-	-	-	-	-	1	41
Twain Harte CDP, Tuolumne County	1 120	1 068	1	10	8	3	9	21	46	1 036
Twentynine Palms city, San Bernardino County	5 653	4 306	516	92	171	56	296	216	671	4 024
Twentynine Palms Base CDP, San Bernardino County	912	651	113	8	11	4	95	30	166	599
Twin Lakes CDP, Santa Cruz County	2 409	2 070	24	16	49	5	153	92	283	1 962
Ukiah city, Mendocino County	5 985	5 176	40	167	74	7	348	173	674	4 916
Union City city, Alameda County	18 642	6 899	1 427	98	7 421	138	1 719	940	3 669	5 275
Upland city, San Bernardino County	24 551	17 813	1 851	167	1 574	29	2 280	837	5 131	15 403
Upper Lake CDP, Lake County	389	347	2	14	-	-	16	10	36	330
Vacaville city, Solano County	28 105	22 149	1 991	257	1 027	134	1 420	1 127	3 563	20 405
Valinda CDP, Los Angeles County	4 753	2 209	155	56	457	11	1 635	230	3 114	925
Vallecito CDP, Calaveras County	183	173	1	8	-	-	1	-	2	172
Vallejo city, Solano County	39 601	17 787	9 747	291	7 540	354	2 175	1 707	4 549	16 047
Valle Vista CDP, Riverside County	4 510	4 167	39	47	37	5	145	70	419	3 928
Valley Acres CDP, Kern County	183	166	1	5	-	1	5	5	8	164
Valley Center CDP, San Diego County	2 415	2 174	8	66	22	4	92	49	270	2 026
Valley Ranch CDP, Plumas County	42	42	-	-	-	-	-	-	1	41
Valley Springs CDP, Calaveras County	960	858	7	19	9	2	40	25	83	821
Val Verde CDP, Los Angeles County	424	281	28	3	8	-	94	10	157	227
Vandenberg AFB CDP, Santa Barbara County	1 707	1 295	217	7	50	13	75	50	156	1 240
Vandenberg Village CDP, Santa Barbara County	2 304	2 024	136	12	52	4	41	35	132	1 944
Vernon city, Los Angeles County	25	13	-	-	-	-	11	1	21	4
Victorville city, San Bernardino County	20 893	14 130	2 485	237	596	33	2 594	818	5 352	11 818
View Park-Windsor Hills CDP, Los Angeles County	4 539	282	4 004	8	45	2	38	160	83	265
Villa Park city, Orange County	1 950	1 657	13	9	223	1	15	32	82	1 596
Vincent CDP, Los Angeles County	3 804	2 213	101	53	250	4	998	185	2 023	1 356
Vine Hill CDP, Contra Costa County	1 144	944	23	19	16	2	88	52	185	862
Vineyard CDP, Sacramento County	3 267	2 321	241	28	434	15	116	112	326	2 164
Visalia city, Tulare County	30 883	23 764	560	411	1 091	34	4 060	963	8 276	20 210
Vista city, San Diego County	28 877	21 273	1 299	270	1 066	178	3 843	948	7 228	18 481
Waldon CDP, Contra Costa County	3 086	2 437	65	9	413	8	49	105	168	2 335
Wallace CDP, Calaveras County	87	78	1	1	3	-	1	3	4	76
Walnut city, Los Angeles County	8 260	2 689	386	20	4 386	6	532	241	1 416	1 901
Walnut Creek city, Contra Costa County	30 301	26 601	296	85	2 293	23	373	630	1 243	25 848

Table 14. **Occupied Housing Units (Households) by Race and Hispanic or Latino Origin of Householder: 2000**—Con.

[For information on confidentiality protection, nonsampling error, and definitions, see text]

State County Place	Total occupied housing units	Race of householder: One race: White	Black or African American	American Indian and Alaska Native	Asian	Native Hawaiian and Other Pacific Islander	Some other race	Two or more races	Householder Hispanic or Latino (of any race)	Householder White alone, not Hispanic or Latino
PLACE—Con.										
Walnut Grove CDP, Sacramento County	245	125	3	7	68	-	28	14	77	83
Walnut Park CDP, Los Angeles County	3 610	1 776	18	34	24	4	1 584	170	3 338	231
Wasco city, Kern County	3 971	1 732	201	59	31	4	1 815	129	2 604	1 099
Waterford city, Stanislaus County	1 990	1 565	10	35	17	3	285	75	512	1 383
Watsonville city, Santa Cruz County	11 381	6 041	97	191	533	11	3 967	541	6 618	3 888
Weaverville CDP, Trinity County	1 513	1 423	4	32	6	2	11	35	43	1 397
Weed city, Siskiyou County	1 184	905	118	23	34	4	51	49	116	850
Weedpatch CDP, Kern County	634	344	5	21	4	1	229	30	530	90
Weldon CDP, Kern County	1 087	1 008	2	38	4	2	6	27	38	981
West Athens CDP, Los Angeles County	2 573	264	1 662	15	57	6	486	83	753	53
West Bishop CDP, Inyo County	1 143	1 085	-	12	8	1	26	11	52	1 062
West Carson CDP, Los Angeles County	7 156	3 600	860	40	1 681	52	660	263	1 491	2 887
West Compton CDP, Los Angeles County	1 535	121	1 124	8	14	5	210	53	327	38
West Covina city, Los Angeles County	31 411	15 651	2 267	239	6 447	72	5 496	1 239	11 974	10 014
Westhaven-Moonstone CDP, Humboldt County	453	413	-	22	3	-	2	13	10	405
West Hollywood city, Los Angeles County	23 120	20 415	658	72	778	21	488	688	1 566	19 464
Westlake Village city, Los Angeles County	3 270	3 033	24	3	156	1	20	33	102	2 957
Westley CDP, Stanislaus County	139	52	-	4	2	-	76	5	119	13
West Menlo Park CDP, San Mateo County	1 420	1 270	9	3	109	1	5	23	48	1 235
Westminster city, Orange County	26 406	15 205	286	145	8 137	83	1 786	764	4 058	13 278
West Modesto CDP, Stanislaus County	1 728	1 118	57	42	42	7	390	72	658	897
Westmont CDP, Los Angeles County	9 255	780	6 464	48	30	12	1 648	273	2 529	120
Westmorland city, Imperial County	625	366	14	6	2	-	227	10	466	142
West Point CDP, Calaveras County	305	274	2	15	2	-	5	7	12	266
West Puente Valley CDP, Los Angeles County	4 834	2 350	160	56	412	10	1 619	227	3 582	638
West Sacramento city, Yolo County	11 404	8 340	284	194	559	42	1 353	632	2 574	7 409
West Whittier-Los Nietos CDP, Los Angeles County	6 720	4 024	46	86	107	10	2 158	289	4 937	1 564
Westwood CDP, Lassen County	795	728	-	25	2	2	16	22	44	704
Wheatland city, Yuba County	785	642	6	10	24	1	63	39	111	598
Whitehawk CDP, Plumas County	49	48	-	-	1	-	-	-	-	48
Whittier city, Los Angeles County	28 271	19 672	259	351	890	35	5 911	1 153	12 973	13 588
Wildomar CDP, Riverside County	4 572	3 963	83	35	81	9	278	123	690	3 610
Wilkerson CDP, Inyo County	234	227	-	1	-	-	1	5	8	221
Williams city, Colusa County	924	535	2	13	10	-	326	38	511	374
Willits city, Mendocino County	1 935	1 701	9	53	19	1	96	56	176	1 638
Willowbrook CDP, Los Angeles County	8 476	1 019	5 075	49	23	7	2 081	222	3 254	60
Willow Creek CDP, Humboldt County	772	668	3	58	1	1	7	34	29	651
Willows city, Glenn County	2 134	1 712	14	38	99	3	186	82	341	1 593
Wilton CDP, Sacramento County	1 519	1 354	21	21	30	3	35	55	100	1 301
Winchester CDP, Riverside County	741	628	14	7	4	1	67	20	152	552
Windsor town, Sonoma County	7 589	6 505	54	95	150	5	584	196	1 113	6 077
Winter Gardens CDP, San Diego County	7 218	6 598	68	71	70	18	195	198	614	6 242
Winterhaven CDP, Imperial County	183	95	5	11	2	-	58	12	84	76
Winters city, Yolo County	1 907	1 445	15	16	13	5	339	74	689	1 141
Winton CDP, Merced County	2 343	1 272	62	29	83	7	786	104	1 194	931
Wofford Heights CDP, Kern County	1 162	1 093	-	17	6	1	7	38	49	1 056
Woodacre CDP, Marin County	548	524	2	3	3	-	7	9	19	510
Woodcrest CDP, Riverside County	2 550	2 168	108	29	69	5	120	51	306	2 000
Woodlake city, Tulare County	1 777	957	6	20	13	-	701	80	1 329	402
Woodland city, Yolo County	16 751	12 445	211	229	508	37	2 712	609	4 948	10 620
Woodside town, San Mateo County	1 949	1 819	7	3	81	-	10	29	45	1 789
Woodville CDP, Tulare County	371	118	1	5	-	-	225	22	277	78
Wrightwood CDP, San Bernardino County	1 486	1 390	4	9	8	-	24	51	80	1 338
Yorba Linda city, Orange County	19 252	16 393	228	65	1 814	16	395	341	1 560	15 309
Yosemite Lakes CDP, Madera County	1 534	1 448	7	12	13	1	30	23	82	1 393
Yosemite Valley CDP, Mariposa County	104	97	1	2	1	-	2	1	9	91
Yountville town, Napa County	1 048	984	3	5	11	-	25	20	87	932
Yreka city, Siskiyou County	3 114	2 809	6	146	35	2	32	84	109	2 748
Yuba City city, Sutter County	13 290	9 969	395	200	935	34	1 284	473	2 207	9 241
Yucaipa city, San Bernardino County	15 193	13 560	112	150	138	18	838	377	1 870	12 662
Yucca Valley town, San Bernardino County	6 949	6 299	129	81	62	14	227	137	516	6 058

Table 15. **Land Area and Population Density: 2000**

[For information on confidentiality protection, nonsampling error, and definitions, see text]

State County County Subdivision Place	Land area in square miles	Total population	
		Number	Average per square mile
The State	**155 959.34**	**33 871 648**	**217.2**
Alameda County	737.57	1 443 741	1 957.4
Alameda CCD	10.80	72 259	6 693.4
Alameda city	10.80	72 259	6 693.4
Berkeley CCD	12.16	119 187	9 799.7
Albany city	1.70	16 444	9 665.4
Berkeley city	10.46	102 743	9 823.3
Fremont CCD	110.75	311 764	2 815.1
Fremont city	76.69	203 413	2 652.3
Hayward city (part)	0.45	-	-
Newark city	13.97	42 471	3 039.4
Union City city (part)	18.77	65 850	3 508.1
Hayward CCD	129.58	351 568	2 713.1
Ashland CDP	1.84	20 793	11 284.9
Castro Valley CDP	14.43	57 292	3 971.6
Cherryland CDP	1.17	13 837	11 859.2
Fairview CDP	2.77	9 470	3 421.2
Hayward city (part)	41.59	140 020	3 367.0
Oakland city (part)	0.04	7	174.6
San Leandro city (part)	13.12	79 452	6 053.9
San Lorenzo CDP	2.77	21 898	7 893.4
Sunol CDP (part)	1.90	23	12.1
Union City city (part)	0.48	1 019	2 109.4
Livermore-Pleasanton CCD	415.27	171 652	413.4
Dublin city	12.59	29 973	2 381.3
Hayward city (part)	2.30	10	4.4
Livermore city	23.92	73 345	3 065.8
Pleasanton city	21.67	63 654	2 938.1
Sunol CDP (part)	30.91	1 309	42.3
Oakland CCD	59.01	417 311	7 071.3
Emeryville city	1.22	6 882	5 646.2
Oakland city (part)	56.02	399 477	7 131.5
Piedmont city	1.69	10 952	6 488.7
San Leandro city (part)	-	-	-
Alpine County	738.62	1 208	1.6
Markleeville CCD	738.62	1 208	1.6
Alpine Village CDP	2.83	136	48.1
Bear Valley CDP	5.15	133	25.8
Kirkwood CDP	2.21	96	43.5
Markleeville CDP	19.10	197	10.3
Mesa Vista CDP	16.99	182	10.7
Amador County	592.97	35 100	59.2
Ione CCD	127.24	10 391	81.7
Ione city	4.74	7 129	1 502.6
Sutter Creek city (part)	0.71	876	1 241.0
Jackson CCD	75.96	6 997	92.1
Jackson city	3.51	3 989	1 135.8
Sutter Creek city (part)	0.06	-	-
Pine Grove-Silver Lake CCD	218.86	9 784	44.7
Sutter Creek-Plymouth CCD	170.91	7 928	46.4
Amador City city	0.33	196	601.7
Plymouth city	0.92	980	1 060.6
Sutter Creek city (part)	0.91	1 427	1 567.0
Butte County	1 639.49	203 171	123.9
Biggs CCD	127.74	3 432	26.9
Biggs city	0.52	1 793	3 451.6
Chico CCD	159.81	91 403	571.9
Chico city (part)	18.22	59 534	3 267.2
Durham CDP (part)	2.32	330	142.0
Durham CCD	136.12	4 951	36.4
Durham CDP (part)	79.48	4 890	61.5
Feather Falls CCD	427.17	4 770	11.2
Concow CDP	37.59	1 095	29.1
Paradise town (part)	0.05	-	-
Gridley CCD	73.85	9 850	133.4
Gridley city	1.57	5 382	3 427.6
Oroville CCD	127.26	36 233	284.7
Oroville city (part)	11.26	13 004	1 155.0
Oroville East CDP (part)	20.66	8 660	419.2
Palermo CDP (part)	0.04	6	152.3
South Oroville CDP	4.48	7 695	1 716.4
Thermalito CDP	12.84	6 045	470.8
Palermo CCD	134.49	7 808	58.1
Oroville city (part)	0.99	-	-
Oroville East CDP (part)	0.03	20	719.7
Palermo CDP (part)	39.00	5 714	146.5
Paradise CCD	453.05	44 724	98.7
Chico city (part)	9.52	420	44.1
Magalia CDP	14.07	10 569	751.0
Paradise town (part)	18.20	26 408	1 451.3
Calaveras County	1 020.04	40 554	39.8
Angels City CCD	288.83	10 730	37.2
Angels City city	3.02	3 004	993.6
Copperopolis CDP	21.50	2 363	109.9
Murphys CDP (part)	10.28	2 061	200.5
Vallecito CDP	8.57	427	49.8
San Andreas CCD	370.13	18 490	50.0
Mokelumne Hill CDP	3.07	774	252.5
Mountain Ranch CDP (part)	34.92	1 178	33.7
Rancho Calaveras CDP	8.46	4 182	494.4
San Andreas CDP	8.74	2 615	299.4
Valley Springs CDP	9.82	2 560	260.7
Wallace CDP	4.24	220	51.9
West Point-Wilseyville CCD	361.08	11 334	31.4
Calaveras County—Con.			
West Point-Wilseyville CCD—Con.			
Arnold CDP	14.82	4 218	284.5
Avery CDP	4.51	672	149.1
Dorrington CDP	3.68	727	197.7
Forest Meadows CDP	5.66	1 197	211.6
Mountain Ranch CDP (part)	6.28	379	60.3
Murphys CDP (part)	0.03	-	-
Rail Road Flat CDP	32.85	549	16.7
West Point CDP	3.74	746	199.4
Colusa County	1 150.68	18 804	16.3
Central Colusa CCD	324.61	9 644	29.7
Arbuckle CDP	1.38	2 332	1 695.3
Williams city	5.44	3 670	674.3
East Colusa CCD	265.85	8 248	31.0
Colusa city	1.67	5 402	3 244.0
West Colusa CCD	560.21	912	1.6
Contra Costa County	719.95	948 816	1 317.9
Antioch-Pittsburg CCD	47.22	146 624	3 105.3
Antioch city (part)	14.84	72 745	4 902.5
Bay Point CDP (part)	5.36	18 818	3 511.6
Concord city (part)	0.24	348	1 463.1
Oakley city (part)	0.30	396	1 333.9
Pittsburg city (part)	12.77	53 538	4 192.7
Briones CCD	40.48	6 431	158.9
Hercules city (part)	2.11	3 929	1 865.7
Kensington CDP (part)	0.25	118	477.7
Martinez city (part)	0.73	105	143.7
Orinda city (part)	0.05	-	-
Richmond city (part)	0.23	987	4 315.5
Central Contra Costa CCD	261.29	459 252	1 757.7
Alamo CDP	20.57	15 626	759.5
Bay Point CDP (part)	3.93	2 716	691.0
Blackhawk-Camino Tassajara CDP (part)	0.26	437	1 696.2
Clayton city (part)	3.94	10 762	2 730.1
Clyde CDP	0.14	694	4 944.0
Concord city (part)	29.90	121 432	4 061.5
Danville town (part)	16.82	37 471	2 227.4
Diablo CDP	0.97	988	1 016.6
Lafayette city	15.20	23 908	1 572.5
Martinez city (part)	11.52	35 761	3 104.2
Moraga town	9.27	16 290	1 756.9
Mountain View CDP	0.28	2 468	8 729.1
Orinda city (part)	12.54	17 599	1 403.9
Pacheco CDP	0.73	3 562	4 878.4
Pittsburg city (part)	2.83	3 231	1 141.3
Pleasant Hill city	7.09	32 837	4 633.6
San Ramon city (part)	11.23	43 761	3 896.1
Vine Hill CDP	4.67	3 260	697.5
Waldon CDP	0.66	5 133	7 755.9
Walnut Creek city	19.91	64 296	3 229.6
East Contra Costa CCD	147.55	73 778	500.0
Antioch city (part)	4.52	7 829	1 732.5
Bethel Island CDP	5.14	2 312	449.5
Brentwood city	11.64	23 302	2 001.2
Byron CDP	2.54	916	360.1
Discovery Bay CDP	8.08	8 981	1 111.9
Knightsen CDP	5.01	861	171.7
Oakley city (part)	12.12	25 223	2 081.0
Tassajara CCD	155.30	26 723	172.1
Antioch city (part)	7.59	9 958	1 311.9
Blackhawk-Camino Tassajara CDP (part)	9.06	9 611	1 061.3
Clayton city (part)	-	-	-
Danville town (part)	1.27	4 244	3 340.6
San Ramon city (part)	0.35	961	2 761.7
West Contra Costa CCD	68.11	236 008	3 465.1
Bayview-Montalvin CDP	0.64	5 004	7 845.0
Crockett CDP	5.03	3 194	634.7
East Richmond Heights CDP	0.57	3 357	5 930.4
El Cerrito city	3.65	23 171	6 356.5
El Sobrante CDP	3.10	12 260	3 953.1
Hercules city (part)	4.37	15 559	3 558.5
Kensington CDP (part)	0.90	4 818	5 351.1
Pinole city	5.20	19 039	3 662.3
Port Costa CDP	0.68	232	342.1
Richmond city (part)	29.75	98 229	3 301.8
Rodeo CDP	7.37	8 717	1 183.3
Rollingwood CDP	0.21	2 900	14 036.3
San Pablo city	2.58	30 215	11 726.9
Tara Hills CDP	0.78	5 332	6 819.4
Del Norte County	1 007.81	27 507	27.3
Crescent City CCD	59.96	22 531	375.8
Bertsch-Oceanview CDP	5.49	2 238	407.9
Crescent City city	1.78	4 006	2 252.2
Crescent City North CDP	1.95	4 028	2 069.1
Klamath CCD	135.55	1 203	8.9
Klamath CDP	12.54	651	51.9
Smith River-Gasquet CCD	812.30	3 773	4.6
El Dorado County	1 710.85	156 299	91.4
North El Dorado CCD	748.63	28 303	37.8
Georgetown CDP	4.12	962	233.4
Pollock Pines CDP (part)	1.76	2 174	1 233.4
Shingle Springs CDP (part)	0.70	115	164.4
Placerville CCD	32.74	15 658	478.2
Placerville city	5.80	9 610	1 656.2

Table 15. **Land Area and Population Density: 2000**—Con.

[For information on confidentiality protection, nonsampling error, and definitions, see text]

State County County Subdivision Place	Land area in square miles	Total population	
		Number	Average per square mile
El Dorado County—Con.			
South El Dorado CCD	767.73	78 296	102.0
Cameron Park CDP	7.36	14 549	1 975.8
Diamond Springs CDP	5.94	4 888	823.0
El Dorado Hills CDP	17.90	18 016	1 006.3
Pollock Pines CDP (part)	4.06	2 554	628.5
Shingle Springs CDP (part)	4.51	2 528	560.6
South Lake Tahoe CCD	161.74	34 042	210.5
South Lake Tahoe city	10.06	23 609	2 347.5
Fresno County	5 962.73	799 407	134.1
Caruthers-Raisin City CCD	172.86	9 399	54.4
Caruthers CDP	2.00	2 103	1 052.4
Raisin City CDP	0.77	165	214.4
Coalinga CCD	713.16	13 247	18.6
Coalinga city	5.94	11 668	1 963.4
Firebaugh CCD	244.71	9 334	38.1
Firebaugh city	2.83	5 743	2 030.6
Fowler CCD	48.00	8 621	179.6
Bowles CDP	0.38	182	473.3
Fowler city (part)	1.92	3 978	2 072.7
Fresno CCD	297.32	570 169	1 917.7
Calwa CDP	0.27	762	2 845.1
Clovis city	17.12	68 468	4 000.2
Easton CDP	3.01	1 966	652.5
Fresno city	104.36	427 652	4 097.7
Friant CDP	1.35	519	384.6
Huron CCD	315.10	13 105	41.6
Huron city	1.34	6 306	4 704.4
Kerman CCD	222.81	17 729	79.6
Biola CDP	0.64	1 037	1 612.5
Kerman city	2.16	8 551	3 951.2
Kingsburg CCD	15.33	10 616	692.7
Kingsburg city (part)	2.31	9 154	3 971.0
Laton CCD	50.12	2 877	57.4
Laton CDP	1.93	1 236	641.4
Mendota CCD	514.91	10 028	19.5
Mendota city	1.87	7 890	4 229.4
Orange Cove CCD	23.91	8 767	366.7
Orange Cove city	1.54	7 722	5 030.4
Parlier-Del Rey CCD	49.11	15 989	325.6
Del Rey CDP	1.22	950	779.4
Parlier city	1.62	11 145	6 862.9
Reedley city (part)	0.06	230	3 926.4
Reedley CCD	66.60	25 014	375.6
Reedley city (part)	4.36	20 526	4 710.5
Riverdale CCD	72.01	4 803	66.7
Lanare CDP	1.98	540	272.2
Riverdale CDP	4.01	2 416	602.4
Sanger CCD	75.92	27 983	368.6
Sanger city	4.75	18 931	3 985.8
San Joaquin-Tranquillity CCD	315.58	7 463	23.6
Cantua Creek CDP	3.79	655	172.7
San Joaquin city	0.99	3 270	3 302.4
Tranquillity CDP	0.63	813	1 294.0
Selma CCD	79.91	26 929	337.0
Fowler city (part)	0.11	1	9.4
Kingsburg city (part)	0.03	45	1 344.5
Selma city	4.34	19 444	4 475.7
Sierra CCD	2 685.35	17 334	6.5
Auberry CDP	19.15	2 053	107.2
Shaver Lake CDP	32.34	705	21.8
Squaw Valley CDP	56.66	2 691	47.5
Glenn County	1 314.79	26 453	20.1
Orland CCD	607.66	15 723	25.9
Hamilton City CDP	0.31	1 903	6 043.9
Orland city	2.53	6 281	2 481.2
Willows CCD	707.13	10 730	15.2
Willows city	2.87	6 220	2 168.5
Humboldt County	3 572.49	126 518	35.4
Arcata CCD	299.25	22 607	75.5
Arcata city (part)	9.18	16 651	1 814.5
Blue Lake city (part)	-	-	-
Eureka city (part)	0.12	2	16.4
Eureka CCD	141.95	46 447	327.2
Bayview CDP	0.74	2 359	3 203.0
Cutten CDP	1.30	2 933	2 248.8
Eureka city (part)	9.33	26 126	2 800.5
Humboldt Hill CDP	4.17	3 246	778.3
Myrtletown CDP	2.13	4 459	2 097.2
Pine Hills CDP	10.19	3 108	304.9
Ferndale CCD	384.39	3 206	8.3
Ferndale city	1.03	1 382	1 343.2
Fortuna CCD	450.51	16 212	36.0
Fortuna city	4.82	10 497	2 179.9
Hydesville CDP	7.39	1 209	163.7
Garberville CCD	851.13	12 194	14.3
Redway CDP	1.25	1 188	951.4
Rio Dell city	1.88	3 174	1 684.2
North Coastal CCD	520.88	20 415	39.2
Arcata city (part)	0.01	-	-
Blue Lake city (part)	0.60	1 135	1 895.2
McKinleyville CDP	20.88	13 599	651.4
Trinidad city	0.48	311	643.0
Westhaven-Moonstone CDP	8.08	1 044	129.2
Trinity-Klamath CCD	924.38	5 437	5.9
Willow Creek CDP	204.36	1 743	8.5

State County County Subdivision Place	Land area in square miles	Total population	
		Number	Average per square mile
Imperial County	4 174.73	142 361	34.1
Brawley CCD	189.86	23 094	121.6
Brawley city	5.83	22 052	3 783.0
Calexico CCD	91.72	28 009	305.4
Calexico city	6.23	27 109	4 353.4
Heber CDP (part)	0.01	-	-
Calipatria-Westmorland CCD	307.64	12 193	39.6
Calipatria city	3.71	7 289	1 965.8
Niland CDP	0.41	1 143	2 813.3
Westmorland city	0.40	2 131	5 263.6
East Imperial CCD	2 231.03	1 647	0.7
Bombay Beach CDP	1.01	366	363.8
Palo Verde CDP	0.59	236	401.2
El Centro CCD	144.16	50 987	353.7
El Centro city	9.58	37 835	3 950.2
Heber CDP (part)	1.48	2 988	2 018.7
Imperial city (part)	0.91	1 924	2 120.4
Seeley CDP	1.21	1 624	1 346.3
Holtville CCD	118.04	7 872	66.7
Holtville city	1.14	5 612	4 920.8
Imperial CCD	69.67	7 833	112.4
Imperial city (part)	3.01	5 636	1 875.3
West Imperial CCD	979.62	7 339	7.5
Desert Shores CDP	0.66	792	1 208.4
Ocotillo CDP	8.88	296	33.3
Salton City CDP	21.63	978	45.2
Salton Sea Beach CDP	0.31	392	1 258.9
Winterhaven-Bard CCD	42.98	3 387	78.8
Winterhaven CDP	0.24	529	2 203.9
Inyo County	10 203.10	17 945	1.8
Bishop CCD	732.72	12 216	16.7
Bishop city	1.75	3 575	2 042.5
Dixon Lane-Meadow Creek CDP	3.41	2 702	792.1
Mesa CDP	3.57	214	59.9
Round Valley CDP	13.85	278	20.1
West Bishop CDP	8.75	2 807	320.8
Wilkerson CDP	5.73	562	98.0
Death Valley CCD	4 713.34	638	0.1
Furnace Creek CDP	30.91	31	1.0
Shoshone CDP	28.74	52	1.8
Tecopa CDP	18.58	99	5.3
Independence CCD	2 621.65	2 612	1.0
Big Pine CDP	2.43	1 350	556.4
Independence CDP	4.00	574	143.6
Lone Pine CCD	2 135.40	2 479	1.2
Cartago CDP	1.59	109	68.7
Darwin CDP	1.38	54	39.3
Homewood Canyon-Valley Wells CDP	53.04	75	1.4
Keeler CDP	1.20	66	54.9
Lone Pine CDP	18.62	1 655	88.9
Olancha CDP	7.28	134	18.4
Pearsonville CDP	4.22	27	6.4
Kern County	8 140.96	661 645	81.3
Arvin-Lamont CCD	197.19	33 175	168.2
Arvin city (part)	4.17	12 956	3 105.1
Bakersfield city (part)	4.88	48	9.8
Lamont CDP	4.60	13 296	2 888.0
Weedpatch CDP	3.06	2 726	890.9
Bakersfield CCD	246.58	335 555	1 360.8
Bakersfield city (part)	82.18	215 840	2 626.4
Oildale CDP	6.44	27 885	4 332.3
Buttonwillow CCD	186.15	3 038	16.3
Bakersfield city (part)	0.10	-	-
Buttonwillow CDP	6.97	1 266	181.7
East Kern CCD	1 809.04	69 614	38.5
Boron CDP	13.85	2 025	146.2
California City city	203.55	8 385	41.2
China Lake Acres CDP	5.55	1 761	317.2
Edwards AFB CDP	17.17	5 909	344.1
Inyokern CDP	11.07	984	88.9
Johannesburg CDP	2.45	176	72.0
Mojave CDP (part)	54.68	3 776	69.1
North Edwards CDP	12.79	1 227	96.0
Randsburg CDP	1.97	77	39.1
Ridgecrest city	21.13	24 927	1 179.9
Rosamond CDP	52.23	14 349	274.7
Greenfield-Panama CCD	176.90	17 567	99.3
Bakersfield city (part)	15.90	10 717	673.9
Rosedale CDP (part)	2.37	-	-
Lake Isabella CCD	1 671.85	15 561	9.3
Bodfish CDP	7.96	1 823	229.0
Kernville CDP	12.62	1 736	137.5
Lake Isabella CDP	22.10	3 315	150.0
Mountain Mesa CDP	0.86	716	831.9
Onyx CDP	11.56	476	41.2
Squirrel Mountain Valley CDP	0.70	498	712.0
Weldon CDP	26.67	2 387	89.5
Wofford Heights CDP	6.06	2 276	375.4
McFarland-Delano CCD	224.51	52 391	233.4
Delano city	10.10	38 824	3 842.1
McFarland city	2.06	9 618	4 671.8
Rosedale CCD	51.28	35 778	697.7
Bakersfield city (part)	10.03	20 452	2 038.6
Rosedale CDP (part)	35.49	8 445	238.0
Shafter CCD	161.68	18 065	111.7
Shafter city	17.98	12 736	708.4
Tehachapi CCD	1 323.04	28 415	21.5

Table 15. **Land Area and Population Density: 2000**—Con.

[For information on confidentiality protection, nonsampling error, and definitions, see text]

State County County Subdivision Place	Land area in square miles	Total population	
		Number	Average per square mile
Kern County—Con.			
Tehachapi CCD—Con.			
Arvin city (part)	0.63	-	-
Bear Valley Springs CDP	41.52	4 232	101.9
Golden Hills CDP	12.30	7 434	604.4
Keene CDP	9.74	339	34.8
Lebec CDP (part)	1.40	51	36.4
Mojave CDP (part)	3.77	60	15.9
Stallion Springs CDP	16.45	1 522	92.5
Tehachapi city	9.58	10 957	1 144.0
Wasco CCD	943.34	25 104	26.6
Lost Hills CDP	5.61	1 938	345.3
Wasco city	7.61	21 263	2 795.7
Westside CCD	1 149.42	27 382	23.8
Derby Acres CDP	3.66	376	102.8
Dustin Acres CDP	3.66	585	159.7
Fellows CDP	0.66	153	232.4
Ford City CDP	1.51	3 512	2 318.8
Frazier Park CDP	4.87	2 348	481.9
Lake of the Woods CDP	3.52	833	236.9
Lebec CDP (part)	14.22	1 234	86.8
McKittrick CDP	2.51	160	63.8
Maricopa city	1.50	1 111	739.7
Mettler CDP	0.22	157	724.1
Pine Mountain Club CDP	16.96	1 600	94.3
South Taft CDP	1.07	1 898	1 766.2
Taft city	15.14	6 400	422.6
Taft Heights CDP	0.30	1 865	6 123.1
Tupman CDP	0.53	227	426.0
Valley Acres CDP	4.11	512	124.6
Kings County	1 390.99	129 461	93.1
Avenal CCD	305.27	14 751	48.3
Avenal city (part)	16.74	14 657	875.8
Corcoran CCD	20.06	16 905	842.5
Corcoran city (part)	4.34	14 458	3 332.0
Hanford CCD	188.07	53 885	286.5
Armona CDP	1.92	3 239	1 688.3
Hanford city	13.09	41 686	3 184.4
Home Garden CDP	0.56	1 702	3 035.0
Hanford Northeast CCD	98.49	3 368	34.2
Lemoore CCD	121.12	29 621	244.6
Lemoore city	8.45	19 712	2 332.3
Lemoore Station CDP	4.23	5 749	1 359.3
Stratford CCD	657.98	10 931	16.6
Avenal city (part)	2.39	17	7.1
Corcoran city (part)	2.06	-	-
Kettleman City CDP	0.17	1 499	8 691.4
Stratford CDP	0.70	1 264	1 816.9
Lake County	1 257.96	58 309	46.4
Lakeport CCD	272.54	23 999	88.1
Cobb CDP	4.90	1 638	334.5
Kelseyville CDP	3.23	2 928	905.5
Lakeport city	2.68	4 820	1 799.8
North Lakeport CDP	3.75	2 879	767.8
Lower Lake-Middletown CCD	327.68	22 989	70.2
Clearlake city	10.18	13 142	1 290.9
Clearlake Oaks CDP (part)	0.13	130	989.4
Hidden Valley Lake CDP	10.87	3 777	347.5
Lower Lake CDP	7.86	1 755	223.3
Middletown CDP	2.58	1 020	395.6
Upper Lake-Clearlake Oaks CCD	657.74	11 321	17.2
Clearlake Oaks CDP (part)	2.87	2 272	792.1
Lucerne CDP	6.11	2 870	469.8
Nice CDP	2.21	2 509	1 134.3
Upper Lake CDP	5.79	989	170.7
Lassen County	4 557.27	33 828	7.4
Big Valley CCD	964.21	1 542	1.6
Honey Lake CCD	510.19	2 778	5.4
Madeline Plains CCD	1 947.72	4 012	2.1
Susanville CCD	416.95	22 596	54.2
Susanville city	5.90	13 541	2 294.8
Westwood CCD	718.19	2 900	4.0
Westwood CDP	5.51	1 998	362.5
Los Angeles County	4 060.87	9 519 338	2 344.2
Burbank CCD	17.34	100 316	5 786.8
Burbank city (part)	17.33	100 316	5 787.1
Los Angeles city (part)	-	-	-
Calabasas CCD	161.88	82 813	511.6
Agoura Hills city	8.18	20 537	2 511.8
Calabasas city	13.10	20 033	1 528.8
Hidden Hills city	1.65	1 875	1 135.0
Los Angeles city (part)	-	14	43 477.0
Malibu city	19.87	12 575	632.9
Westlake Village city	5.21	8 368	1 605.9
Compton CCD	45.68	332 821	7 285.8
Carson city (part)	18.83	89 691	4 762.6
Compton city (part)	10.13	93 493	9 226.4
East Compton CDP	0.52	9 286	17 945.9
Long Beach city (part)	0.35	-	-
Los Angeles city (part)	-	-	-
Lynwood city	4.85	69 845	14 389.2
Paramount city (part)	0.02	-	-
West Carson CDP	2.26	21 138	9 355.3
West Compton CDP	1.64	5 435	3 313.0
Willowbrook CDP	3.74	34 138	9 121.6

State County County Subdivision Place	Land area in square miles	Total population	
		Number	Average per square mile
Los Angeles County—Con.			
Downey-Norwalk CCD	43.14	407 196	9 438.6
Artesia city	1.62	16 380	10 126.1
Bellflower city	6.07	72 878	11 999.5
Cerritos city (part)	8.61	51 488	5 978.4
Downey city (part)	12.42	107 323	8 641.7
Lakewood city (part)	-	-	-
Norwalk city	9.68	103 298	10 667.6
Paramount city (part)	4.69	55 230	11 766.3
Santa Fe Springs city (part)	0.01	275	24 029.9
East San Gabriel Valley CCD	212.65	933 557	4 390.2
Avocado Heights CDP	2.67	15 148	5 675.7
Azusa city	8.90	44 712	5 023.7
Baldwin Park city	6.66	75 837	11 379.2
Charter Oak CDP	0.93	9 027	9 711.3
Citrus CDP	0.90	10 581	11 784.8
Claremont city	13.14	33 998	2 586.6
Covina city	6.97	46 837	6 723.7
Diamond Bar city	14.76	56 287	3 813.2
El Monte city (part)	-	-	(X)
Glendora city (part)	14.75	49 415	3 350.4
Hacienda Heights CDP	11.38	53 122	4 668.8
Industry city (part)	11.33	777	68.6
Irwindale city	9.29	1 446	155.7
La Habra Heights city (part)	0.50	897	1 780.2
La Puente city	3.49	41 063	11 757.3
La Verne city (part)	7.80	31 426	4 031.4
Los Angeles city (part)	-	-	-
Pomona city	22.84	149 473	6 544.3
Rowland Heights CDP	9.02	48 553	5 380.7
San Dimas city (part)	13.38	34 976	2 613.2
South San Jose Hills CDP	1.46	20 218	13 876.4
Valinda CDP	2.01	21 776	10 830.8
Vincent CDP	1.50	15 097	10 039.3
Walnut city	8.98	30 004	3 340.5
West Covina city	16.11	105 080	6 524.6
West Puente Valley CDP	1.75	22 589	12 908.0
Glendale CCD	33.13	214 308	6 467.8
Glendale city (part)	29.48	194 957	6 612.3
La Canada Flintridge city (part)	0.23	819	3 553.3
La Crescenta-Montrose CDP (part)	3.42	18 532	5 426.2
Los Angeles city (part)	-	-	-
Pasadena city (part)	-	-	-
Inglewood CCD	29.58	369 656	12 498.6
Alondra Park CDP	1.14	8 622	7 562.4
Del Aire CDP	0.99	9 012	9 110.7
Gardena city (part)	5.82	57 746	9 929.3
Hawthorne city	6.06	84 112	13 879.4
Inglewood city (part)	9.09	112 262	12 345.8
Lawndale city	1.98	31 711	16 036.7
Lennox CDP	1.08	22 950	21 257.5
Los Angeles city (part)	0.10	120	1 191.9
Torrance city (part)	0.01	67	8 888.9
West Athens CDP	1.34	9 101	6 784.4
Westmont CDP	1.85	31 623	17 103.0
Long Beach-Lakewood CCD	63.40	566 404	8 934.0
Carson city (part)	0.01	39	4 082.0
Compton city (part)	-	-	-
Hawaiian Gardens city	0.96	14 779	15 389.5
Lakewood city (part)	9.43	79 345	8 415.9
Long Beach city (part)	50.09	461 522	9 213.3
Paramount city (part)	0.02	36	2 364.1
Signal Hill city	2.23	9 333	4 182.0
Los Angeles CCD	498.34	3 858 218	7 742.2
Beverly Hills city	5.67	33 784	5 954.0
Burbank city (part)	0.01	-	-
Culver City city	5.11	38 816	7 589.8
Florence-Graham CDP (part)	0.02	-	-
Glendale city (part)	1.13	-	-
Huntington Park city (part)	-	-	-
Inglewood city (part)	0.04	318	7 531.3
Ladera Heights CDP	2.94	6 568	2 230.6
Lomita city (part)	0.04	-	-
Los Angeles city (part)	468.89	3 694 686	7 879.6
Marina del Rey CDP	0.88	8 176	9 289.5
Pasadena city (part)	-	-	-
San Fernando city	2.38	23 564	9 880.7
Vernon city (part)	0.01	-	-
View Park-Windsor Hills CDP	1.86	10 958	5 895.8
West Hollywood city	1.88	35 716	18 992.7
Newhall CCD	496.73	189 172	380.8
Los Angeles city (part)	0.06	-	-
Santa Clarita city (part)	42.39	140 849	3 322.6
Val Verde CDP	0.33	1 472	4 428.8
North Antelope Valley CCD	829.75	150 931	181.9
Lake Los Angeles CDP	13.01	11 523	885.7
Lancaster city (part)	92.43	118 615	1 283.3
Palmdale city (part)	12.20	1 392	114.1
Quartz Hill CDP (part)	2.63	7 066	2 691.6
Palos Verdes CCD	159.44	89 786	563.1
Avalon city	2.81	3 127	1 112.4
Lomita city (part)	1.86	20 046	10 775.0
Palos Verdes Estates city	4.79	13 340	2 784.9
Rancho Palos Verdes city	13.66	41 145	3 011.2
Rolling Hills city	3.08	1 871	607.7
Rolling Hills Estates city	3.59	7 676	2 139.1
Pasadena CCD	50.28	242 492	4 823.3
Altadena CDP	8.70	42 610	4 898.9
Arcadia city (part)	-	46	9 656.3

Table 15. **Land Area and Population Density: 2000**—Con.

[For information on confidentiality protection, nonsampling error, and definitions, see text]

State County County Subdivision Place	Land area in square miles	Total population	
		Number	Average per square mile
Los Angeles County—Con.			
Pasadena CCD—Con.			
East Pasadena CDP	1.32	6 045	4 586.6
Glendale city (part)	0.03	16	497.9
La Canada Flintridge city (part)	8.42	19 499	2 315.9
La Crescenta-Montrose CDP (part)	0.01	-	-
Los Angeles city (part)	-	-	-
Pasadena city (part)	22.60	133 936	5 926.3
San Gabriel city (part)	-	29	37 991.7
San Marino city (part)	3.77	12 920	3 424.2
South Pasadena city	3.44	24 292	7 064.4
Santa Monica CCD	8.26	84 084	10 177.9
Los Angeles city (part)	-	-	-
Santa Monica city	8.26	84 084	10 178.7
South Antelope Valley CCD	1 187.85	168 106	141.5
Acton CDP	4.64	2 390	514.8
Desert View Highlands CDP	0.47	2 337	4 950.4
Duarte city (part)	2.92	-	-
Glendora city (part)	4.39	-	-
Lancaster city (part)	1.57	103	65.5
La Verne city (part)	0.52	212	409.4
Littlerock CDP	1.45	1 402	967.3
Los Angeles city (part)	-	-	-
Monrovia city (part)	5.59	19	3.4
Palmdale city (part)	92.76	115 278	1 242.7
Pasadena city (part)	0.50	-	-
Quartz Hill CDP (part)	1.19	2 824	2 372.2
San Dimas city (part)	2.12	4	1.9
Santa Clarita city (part)	5.44	10 239	1 883.8
South Bay Cities CCD	17.19	131 712	7 663.9
El Segundo city	5.54	16 033	2 894.6
Hermosa Beach city	1.43	18 566	12 982.4
Manhattan Beach city	3.93	33 852	8 606.7
Redondo Beach city (part)	6.28	63 261	10 072.0
Torrance city (part)	-	-	-
Southeast CCD	41.35	506 919	12 258.3
Bell city	2.48	36 664	14 802.5
Bell Gardens city	2.49	44 054	17 721.3
Commerce city (part)	6.55	12 544	1 915.6
Cudahy city	1.12	24 208	21 627.7
Downey city (part)	-	-	(X)
East Los Angeles CDP (part)	7.40	123 672	16 710.0
Florence-Graham CDP (part)	3.56	60 197	16 910.8
Huntington Park city (part)	3.03	61 348	20 264.2
Los Angeles city (part)	-	-	-
Maywood city	1.18	28 083	23 887.2
Montebello city (part)	0.03	65	2 378.8
Monterey Park city (part)	0.31	1 667	5 431.8
South Gate city	7.37	96 375	13 084.6
Vernon city (part)	4.99	91	18.2
Walnut Park CDP	0.74	16 180	21 919.0
Southwest San Gabriel Valley CCD	35.28	320 008	9 070.1
Alhambra city	7.62	85 804	11 257.3
Commerce city (part)	0.02	24	1 238.2
East Los Angeles CDP (part)	0.04	611	14 493.5
East San Gabriel CDP (part)	0.79	5 588	7 116.3
El Monte city (part)	0.08	79	932.0
Montebello city (part)	8.21	62 085	7 558.0
Monterey Park city (part)	7.32	58 384	7 971.7
Pico Rivera city (part)	0.01	-	-
Rosemead city (part)	5.14	53 505	10 403.2
San Gabriel city (part)	4.13	39 775	9 634.1
San Marino city (part)	-	25	55 389.0
South San Gabriel CDP	0.83	7 595	9 106.3
Temple City city (part)	0.06	534	8 869.6
Torrance CCD	20.54	137 879	6 712.5
Gardena city (part)	-	-	-
Los Angeles city (part)	-	-	-
Redondo Beach city (part)	-	-	-
Torrance city (part)	20.53	137 879	6 715.8
Upper San Gabriel Valley CCD	49.43	320 969	6 493.5
Arcadia city (part)	10.98	53 008	4 828.0
Bradbury city	1.91	855	447.3
Duarte city (part)	3.77	21 486	5 706.2
East San Gabriel CDP (part)	0.77	8 924	11 605.8
El Monte city (part)	9.47	115 886	12 239.9
Industry city (part)	0.09	-	-
Mayflower Village CDP	0.66	5 081	7 652.3
Monrovia city (part)	8.15	36 910	4 526.8
North El Monte CDP	0.42	3 703	8 751.9
Pico Rivera city (part)	0.01	-	-
Rosemead city (part)	-	-	-
Sierra Madre city	3.00	10 578	3 522.9
South El Monte city	2.88	21 144	7 330.8
Temple City city (part)	3.95	32 843	8 305.3
Whittier city (part)	0.08	-	-
Whittier CCD	59.64	311 991	5 231.3
Cerritos city (part)	0.01	-	-
East La Mirada CDP	1.11	9 538	8 559.0
Industry city (part)	0.29	-	-
La Habra Heights city (part)	5.69	4 815	846.0
La Mirada city	7.85	46 783	5 960.6
Montebello city (part)	-	-	-
Pico Rivera city (part)	8.27	63 428	7 669.0
Santa Fe Springs city (part)	8.74	17 163	1 963.2
South Whittier CDP	5.38	55 193	10 257.7
West Whittier-Los Nietos CDP	2.51	25 129	9 997.3
Whittier city (part)	14.55	83 680	5 749.7
Madera County	2 135.86	123 109	57.6
Chowchilla CCD	156.31	18 924	121.1
Chowchilla city	7.10	11 127	1 567.4
Madera CCD	222.85	70 567	316.7
Bonadelle Ranchos-Madera Ranchos CDP (part)	11.05	6 491	587.6
Madera city	12.29	43 207	3 515.3
Madera Acres CDP	7.60	7 741	1 018.3
Parksdale CDP	1.79	2 688	1 498.2
Parkwood CDP	1.07	2 119	1 980.2
Madera Southeast CCD	144.35	6 325	43.8
Bonadelle Ranchos-Madera Ranchos CDP (part)	0.58	809	1 384.3
Madera West CCD	247.56	1 559	6.3
Oakhurst-North Fork CCD	1 364.79	25 734	18.9
Oakhurst CDP	5.92	2 868	484.8
Yosemite Lakes CDP	20.91	4 160	198.9
Marin County	519.80	247 289	475.7
Northeast Marin CCD	57.64	54 506	945.7
Black Point-Green Point CDP	1.84	1 143	619.5
Novato city (part)	27.54	47 630	1 729.6
Northwest Marin CCD	321.94	9 349	29.0
Dillon Beach CDP	2.97	319	107.4
Inverness CDP	5.97	1 421	237.9
Lagunitas-Forest Knolls CDP	4.26	1 835	430.5
Novato city (part)	0.16	-	-
Point Reyes Station CDP	3.63	818	225.1
San Geronimo CDP	1.52	436	287.4
Tomales CDP	0.31	210	669.5
Woodacre CDP (part)	1.82	1 393	766.0
Ross Valley CCD	48.57	59 662	1 228.5
Corte Madera town	3.17	9 100	2 873.3
Fairfax town	2.13	7 319	3 441.2
Kentfield CDP (part)	2.99	6 351	2 122.4
Larkspur city (part)	2.99	12 014	4 012.3
Mill Valley city (part)	-	-	-
Ross town	1.59	2 329	1 461.5
San Anselmo town	2.75	12 378	4 506.5
Woodacre CDP (part)	0.01	-	-
San Rafael CCD	32.99	68 693	2 082.1
Lucas Valley-Marinwood CDP	5.60	6 357	1 134.3
Novato city (part)	0.01	-	-
San Rafael city	16.59	56 063	3 378.9
Santa Venetia CDP	3.76	4 298	1 143.0
Southeast Marin CCD	19.99	52 094	2 605.4
Belvedere city	0.54	2 125	3 968.9
Kentfield CDP (part)	-	-	-
Larkspur city (part)	0.14	-	-
Mill Valley city (part)	4.72	13 600	2 884.1
Sausalito city (part)	1.49	7 327	4 917.3
Strawberry CDP	1.36	5 302	3 901.7
Tamalpais-Homestead Valley CDP	4.98	10 691	2 145.8
Tiburon town	4.53	8 666	1 914.9
Southwest Marin CCD	38.68	2 985	77.2
Bolinas CDP	1.38	1 246	900.6
Muir Beach CDP	0.49	295	596.8
Sausalito city (part)	0.41	3	7.3
Stinson Beach CDP	1.06	751	711.7
Mariposa County	1 451.12	17 130	11.8
Coulterville CCD	288.41	2 834	9.8
Mariposa CCD	768.00	12 031	15.7
Bootjack CDP	18.01	1 588	88.2
Mariposa CDP	3.22	1 373	426.4
Yosemite CCD	394.71	2 265	5.7
Yosemite Valley CDP	2.11	265	125.6
Mendocino County	3 508.97	86 265	24.6
Covelo CCD	778.28	2 374	3.1
Covelo CDP	7.13	1 175	164.9
Fort Bragg CCD	188.53	11 839	62.8
Fort Bragg city	2.73	7 026	2 577.1
Hopland CCD	253.62	2 234	8.8
Laytonville-Leggett CCD	739.97	4 005	5.4
Laytonville CDP	5.04	1 301	258.0
Mendocino-Anderson CCD	427.81	10 385	24.3
Mendocino CDP	2.27	824	363.8
Point Arena CCD	322.02	3 922	12.2
Point Arena city	1.36	474	348.5
Redwood-Potter CCD	324.26	11 658	36.0
Ukiah CCD	177.83	26 546	149.3
Talmage CDP	1.57	1 141	725.6
Ukiah city	4.73	15 497	3 274.9
Willits CCD	296.64	13 302	44.8
Willits city	2.80	5 073	1 813.7
Merced County	1 928.69	210 554	109.2
Atwater CCD	98.60	40 993	415.8
Atwater city (part)	5.34	23 113	4 331.2
Winton CDP	2.87	8 832	3 073.8
Dos Palos CCD	93.50	8 194	87.6
Dos Palos city	1.49	4 581	3 075.7
South Dos Palos CDP	1.50	1 385	922.0
Gustine CCD	225.63	7 107	31.5
Gustine city	1.58	4 698	2 970.5
Hilmar-Irwin CCD	76.13	9 362	123.0
Hilmar-Irwin CDP	3.92	4 807	1 226.8
Livingston-Delhi CCD	114.05	24 607	215.8

Table 15. **Land Area and Population Density: 2000**—Con.

[For information on confidentiality protection, nonsampling error, and definitions, see text]

State County County Subdivision Place	Land area in square miles	Total population	
		Number	Average per square mile
Merced County—Con.			
Livingston-Delhi CCD—Con.			
Delhi CDP	4.65	8 022	1 725.2
Livingston city	3.47	10 473	3 019.8
Los Banos CCD	571.73	30 283	53.0
Los Banos city	8.04	25 869	3 218.7
Merced CCD	353.02	80 954	229.3
Atwater city (part)	0.07	-	-
Merced city	19.86	63 893	3 216.7
Planada-Le Grand CCD	213.99	7 888	36.9
Le Grand CDP	3.58	1 760	491.4
Planada CDP	2.13	4 369	2 051.1
Snelling CCD	182.02	1 166	6.4
Modoc County	3 944.10	9 449	2.4
Adin-Lookout CCD	511.08	817	1.6
Alturas CCD	2 398.57	6 183	2.6
Alturas city	2.20	2 892	1 316.3
Surprise Valley CCD	612.99	1 301	2.1
Tule Lake CCD	421.45	1 148	2.7
Mono County	3 044.40	12 853	4.2
Mono North CCD	1 044.24	2 286	2.2
Mono South CCD	2 000.16	10 567	5.3
Mammoth Lakes town	24.79	7 093	286.2
Monterey County	3 321.95	401 762	120.9
Carmel CCD	59.09	15 714	265.9
Carmel-by-the-Sea city	1.09	4 081	3 753.3
Del Monte Forest CDP (part)	-	2	1 217.4
Carmel Valley CCD	189.31	6 281	33.2
Carmel Valley Village CDP	19.09	4 700	246.3
Castroville CCD	48.64	18 259	375.4
Castroville CDP	1.01	6 724	6 656.1
Elkhorn CDP	4.86	1 591	327.4
Moss Landing CDP (part)	0.35	300	850.8
Prunedale CDP (part)	15.55	8 772	564.1
Coastal CCD	272.98	1 180	4.3
Gonzales CCD	157.79	10 867	68.9
Chualar CDP	0.60	1 444	2 392.9
Gonzales city	1.39	7 525	5 429.4
Soledad city (part)	1.39	-	-
Greenfield CCD	96.55	13 977	144.8
Greenfield city	1.70	12 583	7 415.3
King City CCD	864.90	15 399	17.8
King City city	3.66	11 094	3 030.0
San Lucas CDP	0.38	419	1 092.9
Pajaro CCD	48.90	17 328	354.3
Aromas CDP (part)	2.11	1 427	677.6
Las Lomas CDP	1.14	3 078	2 708.3
Moss Landing CDP (part)	0.06	-	-
Pajaro CDP	0.94	3 384	3 614.1
Prunedale CDP (part)	9.61	2 915	303.2
Salinas CCD	175.09	163 415	933.3
Boronda CDP	0.57	1 325	2 336.4
Marina city (part)	0.02	9	583.5
Prunedale CDP (part)	20.96	4 745	226.4
Salinas city	19.01	151 060	7 948.4
Spreckels CDP	0.13	485	3 629.3
San Ardo CCD	1 007.86	2 809	2.8
Bradley CDP	0.11	120	1 135.4
San Ardo CDP	0.45	501	1 114.6
Seaside-Monterey CCD	91.12	113 464	1 245.1
Del Monte Forest CDP (part)	8.01	4 529	565.3
Del Rey Oaks city	0.49	1 650	3 378.8
Marina city (part)	8.73	25 092	2 873.9
Monterey city	8.44	29 674	3 516.9
Pacific Grove city	2.87	15 522	5 399.2
Sand City city	0.56	261	463.5
Seaside city	8.83	31 696	3 591.3
Soledad CCD	235.00	12 645	53.8
Soledad city (part)	2.82	11 263	4 000.9
Toro CCD	74.73	10 424	139.5
Napa County	753.73	124 279	164.9
Angwin CCD	67.12	5 637	84.0
Angwin CDP	4.89	3 148	643.5
Deer Park CDP	5.72	1 433	250.5
Berryessa CCD	263.84	1 635	6.2
Calistoga CCD	72.81	6 522	89.6
Calistoga city	2.60	5 190	1 997.4
Napa CCD	293.41	102 282	348.6
American Canyon city	4.13	9 774	2 368.0
Napa city	17.70	72 585	4 101.4
Yountville town	1.63	2 916	1 790.8
St. Helena CCD	56.56	8 203	145.0
St. Helena city	4.71	5 950	1 263.1
Nevada County	957.61	92 033	96.1
Donner CCD	342.69	14 492	42.3
Truckee town	32.54	13 864	426.1
Grass Valley CCD	336.05	63 353	188.5
Alta Sierra CDP	8.37	6 522	779.0
Grass Valley city (part)	3.89	10 464	2 690.2
Lake of the Pines CDP	1.50	3 956	2 634.1
Lake Wildwood CDP	3.06	4 868	1 590.5
Nevada City city (part)	0.06	17	306.8
Penn Valley CDP	2.10	1 387	659.3
Nevada County—Con.			
Nevada City CCD	278.88	14 188	50.9
Grass Valley city (part)	0.22	458	2 119.6
Nevada City city (part)	2.05	2 984	1 455.2
Orange County	789.40	2 846 289	3 605.6
Anaheim-Santa Ana-Garden Grove CCD	282.63	1 604 401	5 676.7
Anaheim city	48.94	328 014	6 702.0
Brea city	10.54	35 410	3 358.1
Buena Park city	10.57	78 282	7 403.1
Costa Mesa city (part)	0.01	-	-
Cypress city	6.61	46 229	6 991.1
Fountain Valley city (part)	0.13	1 745	13 162.3
Fullerton city	22.20	126 003	5 675.9
Garden Grove city (part)	17.88	164 529	9 203.7
Irvine city (part)	3.44	596	173.2
La Habra city	7.33	58 974	8 045.8
La Palma city	1.81	15 408	8 499.3
Los Alamitos city (part)	4.00	11 502	2 874.3
Orange city (part)	23.27	128 821	5 536.8
Placentia city	6.59	46 488	7 051.3
Rossmoor CDP	1.56	10 298	6 583.8
Santa Ana city	27.14	337 977	12 451.9
Seal Beach city (part)	0.54	1 629	3 011.4
Stanton city	3.12	37 403	11 971.0
Tustin city (part)	9.65	57 683	5 976.6
Tustin Foothills CDP	6.70	24 044	3 590.5
Villa Park city	2.11	5 999	2 844.9
Westminster city (part)	0.07	595	9 079.2
Yorba Linda city	19.37	58 918	3 042.3
Central Coast CCD	50.39	230 250	4 569.7
Costa Mesa city (part)	15.62	108 724	6 961.3
Irvine city (part)	11.72	41 043	3 500.5
Newport Beach city	14.78	70 032	4 738.8
Newport Coast CDP (part)	4.28	2 671	623.9
San Joaquin Hills CDP	1.22	2 959	2 427.8
El Toro CCD	74.20	172 825	2 329.2
Foothill Ranch CDP	2.82	10 899	3 858.8
Irvine city (part)	20.74	101 418	4 891.1
Lake Forest city (part)	10.73	43 231	4 030.1
Mission Viejo city (part)	0.05	-	-
Orange city (part)	0.13	-	-
Portola Hills CDP	1.26	6 391	5 063.6
Tustin city (part)	1.75	9 821	5 616.7
North Coast CCD	59.43	363 603	6 118.0
Costa Mesa city (part)	-	-	(X)
Fountain Valley city (part)	8.78	53 233	6 062.2
Garden Grove city (part)	0.15	667	4 510.7
Huntington Beach city	26.39	189 594	7 183.6
Los Alamitos city (part)	0.01	34	3 337.1
Seal Beach city (part)	10.97	22 528	2 054.5
Westminster city (part)	10.05	87 612	8 721.9
South Coast CCD	101.04	288 147	2 851.8
Aliso Viejo CDP	10.23	40 166	3 927.7
Dana Point city	6.64	35 110	5 290.1
Irvine city (part)	10.28	15	1.5
Laguna Beach city	8.85	23 727	2 681.5
Laguna Hills city	6.35	31 178	4 911.1
Laguna Niguel city	14.66	61 891	4 221.0
Laguna Woods city	3.20	16 507	5 158.4
Mission Viejo city (part)	0.30	-	-
Newport Coast CDP (part)	2.77	-	-
San Clemente city (part)	14.78	49 794	3 369.5
San Juan Capistrano city (part)	10.12	25 700	2 539.3
Trabuco CCD	221.72	187 063	843.7
Coto de Caza CDP	7.89	13 057	1 654.5
Lake Forest city (part)	1.77	15 476	8 757.4
Las Flores CDP	2.00	5 625	2 816.0
Mission Viejo city (part)	18.31	93 102	5 085.3
Rancho Santa Margarita city	12.27	47 214	3 847.6
San Clemente city (part)	2.85	142	49.9
San Juan Capistrano city (part)	4.08	8 126	1 989.4
Placer County	1 404.37	248 399	176.9
Auburn CCD	99.86	41 672	417.3
Auburn city	7.37	12 462	1 690.2
North Auburn CDP	7.63	11 847	1 553.2
Colfax-Summit CCD	348.15	18 177	52.2
Colfax city	1.31	1 496	1 141.0
Meadow Vista CDP	5.37	3 096	576.5
Foresthill-Back Country CCD	561.01	5 794	10.3
Foresthill CDP	11.20	1 791	159.9
Lake Tahoe CCD	73.50	12 158	165.4
Dollar Point CDP	1.62	1 539	949.6
Kings Beach CDP	3.43	4 037	1 176.4
Sunnyside-Tahoe City CDP	3.41	1 761	515.8
Tahoe Vista CDP	2.70	1 668	617.0
Loomis Basin-Folsom Lake CCD	72.79	67 397	925.9
Granite Bay CDP	21.58	19 388	898.2
Lincoln city (part)	0.26	-	-
Loomis town	7.35	6 260	851.9
Rocklin city (part)	14.68	31 717	2 160.0
Roseville city (part)	1.05	2 291	2 178.8
Roseville CCD	37.63	80 793	2 146.9
Roseville city (part)	29.34	77 627	2 645.8
West Valley CCD	211.43	22 408	106.0
Lincoln city (part)	18.03	11 205	621.5
Rocklin city (part)	1.49	4 613	3 095.8
Roseville city (part)	0.08	3	35.4

Table 15. **Land Area and Population Density: 2000**—Con.

[For information on confidentiality protection, nonsampling error, and definitions, see text]

State County County Subdivision Place	Land area in square miles	Total population	
		Number	Average per square mile
Plumas County	2 553.69	20 824	8.2
Chester CCD	427.94	4 680	10.9
Almanor CDP	0.90	-	-
Canyondam CDP	0.77	37	48.0
Chester CDP	7.23	2 316	320.5
East Shore CDP	1.03	177	171.9
Hamilton Branch CDP	1.08	587	545.0
Lake Almanor Country Club CDP	2.77	847	305.4
Lake Almanor Peninsula CDP	1.83	336	183.4
Lake Almanor West CDP	2.30	329	143.0
Prattville CDP	0.62	28	45.4
Graeagle CCD	130.44	1 810	13.9
Blairsden CDP	0.54	50	92.0
Clio CDP	0.59	90	151.5
C-Road CDP	2.61	152	58.3
Graeagle CDP	11.11	831	74.8
Johnsville CDP	13.76	21	1.5
Mohawk Vista CDP	11.92	121	10.2
Plumas Eureka CDP	3.94	320	81.1
Valley Ranch CDP	1.69	92	54.6
Whitehawk CDP	1.72	96	55.8
Greenville CCD	703.53	2 929	4.2
Belden CDP	0.64	26	40.6
Caribou CDP	0.17	-	-
Crescent Mills CDP	4.24	258	60.8
Greenville CDP	7.98	1 160	145.4
Indian Falls CDP	1.80	37	20.5
Paxton CDP	0.35	21	60.1
Storrie CDP	0.09	5	57.1
Taylorsville CDP	3.21	154	47.9
Tobin CDP	5.02	11	2.2
Twain CDP	7.42	87	11.7
Portola CCD	654.47	4 659	7.1
Beckwourth CDP	11.68	342	29.3
Chilcoot-Vinton CDP	13.19	387	29.3
Delleker CDP	2.74	674	246.2
Iron Horse CDP	9.18	321	35.0
Lake Davis CDP	6.14	23	3.7
Portola city	2.24	2 227	994.6
Quincy CCD	637.32	6 746	10.6
Bucks Lake CDP	10.31	17	1.6
Cromberg CDP	9.02	290	32.2
East Quincy CDP	12.07	2 398	198.6
Greenhorn CDP	6.72	146	21.7
Keddie CDP	0.66	96	144.5
La Porte CDP	4.49	43	9.6
Little Grass Valley CDP	9.71	-	-
Meadow Valley CDP	8.49	575	67.8
Quincy CDP	4.24	1 879	443.4
Spring Garden CDP	0.64	55	85.3
Riverside County	7 207.37	1 545 387	214.4
Cathedral City-Palm Desert CCD	144.68	121 031	836.5
Cathedral City city (part)	13.63	42 127	3 090.1
Indian Wells city	13.23	3 816	288.5
Indio city (part)	0.04	-	-
La Quinta city (part)	18.76	15 915	848.2
Palm Desert city (part)	24.36	41 155	1 689.5
Palm Springs city (part)	15.00	1 225	81.7
Rancho Mirage city	24.31	13 249	544.9
Thousand Palms CDP (part)	-	-	-
Chuckwalla CCD	3 838.43	11 336	3.0
Blythe city (part)	4.99	237	47.5
Coachella city (part)	3.03	-	-
Coachella Valley CCD	302.99	118 932	392.5
Bermuda Dunes CDP	3.16	6 229	1 969.5
Coachella city (part)	17.80	22 724	1 276.9
Indio city (part)	26.65	49 116	1 842.8
La Quinta city (part)	12.99	7 779	598.9
Mecca CDP	1.30	5 402	4 167.1
Palm Desert city (part)	0.01	-	-
Corona CCD	49.71	145 895	2 935.2
Corona city (part)	32.71	123 487	3 775.4
Home Gardens CDP	1.08	9 461	8 793.4
Norco city (part)	0.39	1 061	2 745.4
Riverside city (part)	0.59	1 284	2 159.3
Desert Hot Springs CCD	225.67	35 283	156.3
Cathedral City city (part)	5.27	-	-
Desert Hot Springs city	23.25	16 582	713.2
Palm Springs city (part)	7.41	7	0.9
Thousand Palms CDP (part)	4.00	5 120	1 280.1
Elsinore Valley CCD	193.32	70 763	366.0
Canyon Lake city (part)	0.72	1 306	1 801.6
Corona city (part)	2.41	1 479	612.6
El Cerrito CDP	2.97	4 590	1 545.6
Lake Elsinore city (part)	26.61	28 860	1 084.5
Lakeland Village CDP	2.31	5 626	2 439.8
Sedco Hills CDP	1.63	3 078	1 885.3
Wildomar CDP (part)	2.50	4 229	1 693.8
Hemet-San Jacinto CCD	135.82	115 387	849.5
Beaumont city (part)	0.78	-	-
East Hemet CDP	3.22	14 823	4 597.8
Hemet city (part)	22.64	58 797	2 596.6
San Jacinto city (part)	21.05	23 719	1 126.7
Valle Vista CDP	3.21	10 488	3 269.7
Idyllwild CCD	836.78	11 837	14.1
Idyllwild-Pine Cove CDP	13.77	3 504	254.6
Jurupa CCD	60.75	85 106	1 400.8
Corona city (part)	0.02	-	-
Riverside County—Con.			
Jurupa CCD—Con.			
Glen Avon CDP	7.38	14 853	2 012.0
Mira Loma CDP	6.44	17 617	2 733.9
Norco city (part)	0.14	-	-
Pedley CDP (part)	5.06	11 207	2 214.9
Riverside city (part)	0.09	-	-
Rubidoux CDP (part)	9.12	29 180	3 198.5
Sunnyslope CDP	1.38	4 437	3 216.9
Lake Mathews CCD	77.42	16 351	211.2
Lake Elsinore city (part)	1.23	3	2.4
Murrieta CCD	346.05	145 887	421.6
Lake Elsinore city (part)	0.29	-	-
Murrieta city	28.39	44 282	1 560.0
Murrieta Hot Springs CDP	1.28	2 948	2 306.6
Temecula city	26.26	57 716	2 198.3
Wildomar CDP (part)	10.73	9 835	916.4
Norco CCD	13.48	22 952	1 702.2
Norco city (part)	13.47	22 952	1 703.8
Palm Springs CCD	119.62	42 879	358.4
Cathedral City city (part)	0.28	520	1 888.4
Palm Springs city (part)	71.83	41 575	578.8
Palo Verde CCD	166.83	14 619	87.6
Blythe city (part)	19.24	11 918	619.4
East Blythe CDP	0.51	3	5.8
Perris Valley CCD	276.49	144 533	522.7
Canyon Lake city (part)	3.28	8 646	2 637.3
Hemet city (part)	2.99	15	5.0
Homeland CDP	3.30	3 710	1 125.9
Lake Elsinore city (part)	5.68	65	11.5
Lakeview CDP	3.24	1 619	499.8
March AFB CDP (part)	-	-	-
Moreno Valley city (part)	23.04	24 697	1 071.7
Nuevo CDP	5.41	4 135	764.5
Perris city	31.37	36 189	1 153.5
Quail Valley CDP	1.25	1 639	1 307.6
Romoland CDP	2.98	2 764	926.4
San Jacinto city (part)	3.86	60	15.6
Sun City CDP	7.80	17 773	2 280.0
Winchester CDP	7.09	2 155	304.1
Riverside CCD	162.44	389 063	2 395.1
Highgrove CDP	1.10	3 445	3 133.5
March AFB CDP (part)	6.23	370	59.4
Moreno Valley city (part)	28.15	117 684	4 180.4
Norco city (part)	0.09	144	1 631.6
Pedley CDP (part)	0.02	-	-
Riverside city (part)	77.41	253 882	3 279.6
Rubidoux CDP (part)	0.03	-	-
Woodcrest CDP	10.13	8 342	823.9
San Gorgonio Pass CCD	256.87	53 533	208.4
Banning city	23.05	23 562	1 022.0
Beaumont city (part)	26.39	11 384	431.3
Cabazon CDP	3.95	2 229	564.3
Calimesa city	15.58	7 139	458.3
Cherry Valley CDP	8.24	5 891	714.6
Moreno Valley city (part)	0.03	-	-
Sacramento County	965.65	1 223 499	1 267.0
Delta CCD	110.57	4 830	43.7
Isleton city	0.40	828	2 071.4
Walnut Grove CDP	3.11	669	214.8
Elk Grove CCD	54.92	74 116	1 349.5
Elk Grove CDP (part)	15.19	59 984	3 949.5
Vineyard CDP	8.13	10 109	1 242.9
Folsom CCD	27.11	51 884	1 913.5
Folsom city (part)	21.54	51 884	2 408.5
Galt CCD	204.98	30 657	149.6
Galt city	5.87	19 472	3 316.6
Wilton CDP	29.62	4 551	153.7
Mather CCD	69.51	97 081	1 396.6
Folsom city (part)	0.15	-	-
Gold River CDP	2.66	8 023	3 011.1
La Riviera CDP	1.82	10 273	5 649.1
Rancho Cordova CDP	22.52	55 060	2 445.4
Rosemont CDP (part)	3.88	22 902	5 910.1
Sacramento CCD	375.52	959 519	2 555.1
Arden-Arcade CDP	18.88	96 025	5 084.9
Carmichael CDP	10.76	49 742	4 622.2
Citrus Heights city	14.35	85 071	5 929.3
Elk Grove CDP (part)	0.01	-	-
Fair Oaks CDP	9.89	28 008	2 832.7
Florin CDP	5.65	27 653	4 896.1
Folsom city (part)	0.05	-	-
Foothill Farms CDP	2.31	17 426	7 528.2
Laguna CDP	6.74	34 309	5 087.1
Laguna West-Lakeside CDP	2.12	8 414	3 971.3
North Highlands CDP	12.80	44 187	3 452.0
Orangevale CDP	10.03	26 705	2 663.5
Parkway-South Sacramento CDP	4.84	36 468	7 534.1
Rio Linda CDP	5.48	10 466	1 911.2
Rosemont CDP (part)	0.42	2	4.8
Sacramento city	97.16	407 018	4 189.2
Sloughhouse CCD	123.03	5 412	44.0
Rancho Murieta CDP	11.90	4 193	352.4
San Benito County	1 389.06	53 234	38.3
Hollister CCD	281.91	46 901	166.4
Hollister city (part)	6.45	34 413	5 338.8
Ridgemark CDP	2.69	2 741	1 018.9

Table 15. **Land Area and Population Density: 2000**—Con.

[For information on confidentiality protection, nonsampling error, and definitions, see text]

State County County Subdivision Place	Land area in square miles	Total population	
		Number	Average per square mile
San Benito County—Con.			
San Benito-Bitterwater CCD	1 040.34	896	0.9
San Juan Bautista CCD	66.81	5 437	81.4
Aromas CDP (part)	2.64	1 370	518.7
Hollister city (part)	0.12	-	-
San Juan Bautista city	0.71	1 549	2 187.0
San Bernardino County	20 052.50	1 709 434	85.2
Arrowhead CCD	159.50	24 532	153.8
Crestline CDP	10.87	10 218	940.4
Hesperia city (part)	0.60	8	13.3
Lake Arrowhead CDP	11.45	8 934	780.4
San Bernardino city (part)	4.64	830	178.7
Barstow-Victorville CCD	3 012.45	285 337	94.7
Adelanto city	53.52	18 130	338.7
Apple Valley town	73.33	54 239	739.6
Barstow city	33.59	21 119	628.8
Hesperia city (part)	66.74	62 574	937.5
Lenwood CDP	2.47	3 222	1 306.5
Mountain View Acres CDP	1.57	2 521	1 604.1
Nebo Center CDP	2.55	1 174	460.5
Victorville city	72.78	64 029	879.7
Big Bear CCD	537.08	24 865	46.3
Big Bear City CDP	3.47	5 779	1 665.1
Big Bear Lake city	6.32	5 438	860.1
Running Springs CDP	3.98	5 125	1 286.1
San Bernardino city (part)	0.06	-	-
Mount Baldy-Wrightwood CCD	177.99	6 032	33.9
Fontana city (part)	0.28	-	-
Rancho Cucamonga city (part)	0.27	88	324.7
Wrightwood CDP	2.20	3 837	1 742.4
Needles CCD	2 889.22	7 184	2.5
Big River CDP	10.91	1 266	116.0
Bluewater CDP	0.91	265	290.4
Needles city	29.77	4 830	162.3
Newberry-Baker CCD	7 988.46	13 617	1.7
Ontario CCD	182.51	539 321	2 955.0
Chino city	21.05	67 168	3 190.5
Chino Hills city	44.81	66 787	1 490.6
Fontana city (part)	4.22	15 213	3 607.2
Montclair city	5.10	33 049	6 482.4
Ontario city (part)	38.66	147 140	3 806.1
Rancho Cucamonga city (part)	34.06	122 885	3 607.7
San Antonio Heights CDP	1.40	3 122	2 228.7
Upland city	15.12	68 393	4 523.9
Red Mountain-Trona CCD	1 356.89	2 293	1.7
Searles Valley CDP	11.75	1 885	160.5
San Bernardino CCD	263.76	698 216	2 647.1
Bloomington CDP	5.97	19 318	3 236.8
Colton city	15.11	47 662	3 154.3
Fontana city (part)	31.62	113 716	3 596.6
Grand Terrace city	3.47	11 626	3 352.3
Highland city	13.63	44 605	3 273.3
Loma Linda city	7.35	18 681	2 541.7
Mentone CDP (part)	6.11	7 787	1 275.3
Muscoy CDP	2.92	8 919	3 050.6
Ontario city (part)	11.13	10 867	976.8
Rancho Cucamonga city (part)	3.11	4 770	1 532.2
Redlands city (part)	35.45	63 574	1 793.5
Rialto city	21.87	91 873	4 200.7
San Bernardino city (part)	54.11	184 571	3 411.1
Yucaipa city (part)	2.66	366	137.8
Twentynine Palms-Morongo Valley CCD	3 445.43	66 468	19.3
Joshua Tree CDP	6.12	4 207	687.5
Morongo Valley CDP	7.73	1 929	249.5
Twentynine Palms city	54.82	14 764	269.3
Twentynine Palms Base CDP	1.42	8 413	5 935.8
Yucca Valley town	40.03	16 865	421.3
Yucaipa CCD	39.20	41 569	1 060.4
Mentone CDP (part)	0.12	16	130.1
Redlands city (part)	0.02	17	948.9
Yucaipa city (part)	25.12	40 841	1 625.6
San Diego County	4 199.89	2 813 833	670.0
Alpine CCD	45.46	14 187	312.1
Alpine CDP	26.87	13 143	489.1
Anza-Borrego Springs CCD	1 068.13	3 203	3.0
Borrego Springs CDP	42.52	2 535	59.6
Fallbrook CCD	125.70	43 954	349.7
Bonsall CDP (part)	13.46	3 401	252.8
Fallbrook CDP	17.50	29 100	1 663.3
Oceanside city (part)	0.01	2	376.3
Rainbow CDP (part)	13.96	1 821	130.4
Jamul CCD	205.60	12 258	59.6
Chula Vista city (part)	3.04	310	102.0
Jamul CDP	16.45	5 920	359.9
Rancho San Diego CDP (part)	0.77	85	110.5
Laguna-Pine Valley CCD	222.40	5 223	23.5
Pine Valley CDP	7.07	1 501	212.3
Mountain Empire CCD	445.18	6 485	14.6
Oceanside-Escondido CCD	271.63	554 811	2 042.5
Bonsall CDP (part)	0.02	-	-
Camp Pendleton South CDP (part)	-	-	-
Carlsbad city (part)	34.28	73 364	2 139.9
Escondido city	36.28	133 559	3 680.9
Lake San Marcos CDP	1.81	4 138	2 283.4
Oceanside city (part)	40.58	161 027	3 967.7
San Diego city (part)	12.80	255	19.9
San Marcos city (part)	22.64	54 939	2 426.8
San Diego County—Con.			
Oceanside-Escondido CCD—Con.			
Valley Center CDP (part)	5.30	510	96.2
Vista city	18.68	89 857	4 810.0
Palomar-Julian CCD	560.86	6 193	11.0
Julian CDP	7.92	1 621	204.8
Pauma Valley CCD	96.51	7 097	73.5
Rainbow CDP (part)	2.11	205	97.1
Pendleton CCD	209.36	36 146	172.7
Camp Pendleton North CDP	8.99	8 197	911.7
Camp Pendleton South CDP (part)	3.84	8 854	2 308.4
Ramona CCD	141.62	32 573	230.0
Poway city (part)	3.07	109	35.5
Ramona CDP	15.28	15 691	1 026.9
San Diego city (part)	1.17	100	85.8
San Diego Country Estates CDP	16.97	9 262	545.9
San Diego CCD	692.36	2 072 926	2 994.0
Bonita CDP	4.90	12 401	2 533.3
Bostonia CDP	1.94	15 169	7 810.2
Carlsbad city (part)	3.15	4 883	1 549.3
Casa de Oro-Mount Helix CDP	6.84	18 874	2 760.1
Chula Vista city (part)	45.84	173 246	3 779.7
Coronado city	7.72	24 100	3 121.9
Crest CDP	6.38	2 716	425.4
Del Mar city	1.71	4 389	2 559.7
El Cajon city	14.57	94 869	6 510.6
Encinitas city	19.11	58 014	3 035.6
Fairbanks Ranch CDP	5.18	2 244	433.0
Granite Hills CDP	2.90	3 246	1 118.1
Harbison Canyon CDP	10.05	3 645	362.7
Imperial Beach city	4.27	26 992	6 324.2
Lakeside CDP	5.72	19 560	3 420.7
La Mesa city	9.26	54 749	5 909.9
La Presa CDP	5.60	32 721	5 843.6
Lemon Grove city	3.80	24 918	6 557.3
National City city	7.39	54 260	7 343.8
Poway city (part)	36.15	47 935	1 326.0
Rancho San Diego CDP (part)	8.10	20 070	2 476.8
Rancho Santa Fe CDP	6.83	3 252	476.2
San Diego city (part)	310.38	1 223 045	3 940.5
San Marcos city (part)	1.12	38	34.0
Santee city	16.06	52 975	3 298.7
Solana Beach city	3.53	12 979	3 678.7
Spring Valley CDP	7.23	26 663	3 685.4
Winter Gardens CDP	4.46	19 771	4 435.1
Valley Center CCD	115.09	18 777	163.2
Hidden Meadows CDP	8.45	3 463	409.6
Valley Center CDP (part)	23.98	6 813	284.1
San Francisco County	46.69	776 733	16 634.4
San Francisco CCD	46.69	776 733	16 634.4
San Francisco city	46.69	776 733	16 634.4
San Joaquin County	1 399.28	563 598	402.8
Escalon CCD	96.59	11 801	122.2
Escalon city	2.04	5 963	2 930.0
Linden-Farmington CCD	140.35	4 113	29.3
Farmington CDP	2.54	262	103.1
Linden CDP	7.51	1 103	146.8
Lockeford CCD	187.67	10 618	56.6
Lockeford CDP	8.37	3 179	379.7
Lodi CCD	126.62	72 388	571.7
Lodi city (part)	10.68	56 993	5 334.8
Morada CDP (part)	0.01	2	213.5
North Woodbridge CDP	2.69	1 320	490.4
South Woodbridge CDP	0.37	2 825	7 675.2
Stockton city (part)	0.41	4	9.8
Manteca CCD	107.01	70 974	663.3
Lathrop city (part)	8.21	10 381	1 264.5
Manteca city	15.91	49 258	3 095.8
Stockton city (part)	0.46	72	157.0
Ripon CCD	37.08	12 596	339.7
Ripon city	4.10	10 146	2 473.5
Stockton CCD	324.46	306 656	945.1
August CDP	1.29	7 808	6 034.9
Country Club CDP	1.91	9 462	4 950.6
French Camp CDP	3.10	4 109	1 324.5
Garden Acres CDP	2.59	9 747	3 759.3
Kennedy CDP	1.22	3 275	2 690.4
Lincoln Village CDP	0.73	4 216	5 747.9
Morada CDP (part)	3.00	3 724	1 240.5
Stockton city (part)	52.12	242 062	4 644.3
Taft Mosswood CDP	0.55	1 388	2 542.1
Thornton CCD	112.60	4 650	41.3
Lodi city (part)	1.55	6	3.9
Stockton city (part)	1.72	1 633	947.9
Tracy CCD	266.90	69 802	261.5
Lathrop city (part)	8.17	64	7.8
Tracy city	21.00	56 929	2 711.3
San Luis Obispo County	3 304.32	246 681	74.7
Arroyo Grande CCD	464.46	68 960	148.5
Arroyo Grande city	5.67	15 851	2 795.3
Grover Beach city	2.32	13 067	5 637.4
Nipomo CDP	11.41	12 626	1 106.1
Oceano CDP	1.52	7 260	4 774.4
Pismo Beach city (part)	3.40	8 525	2 505.4
Atascadero CCD	1 252.64	40 875	32.6
Atascadero city (part)	26.70	26 409	989.0

Table 15. **Land Area and Population Density: 2000**—Con.

[For information on confidentiality protection, nonsampling error, and definitions, see text]

State County County Subdivision Place	Land area in square miles	Total population	
		Number	Average per square mile
San Luis Obispo County—Con.			
Atascadero CCD—Con.			
El Paso de Robles (Paso Robles) city (part)	0.14	13	90.6
Templeton CDP (part)	4.02	4 523	1 124.8
North Coast CCD	385.56	36 559	94.8
Atascadero city (part)	0.03	2	62.1
Baywood-Los Osos CDP	7.62	14 351	1 883.5
Cambria CDP	8.57	6 232	727.1
Cayucos CDP	3.08	2 943	954.4
Morro Bay city	5.16	10 350	2 006.9
Paso Robles CCD	991.89	40 493	40.8
El Paso de Robles (Paso Robles) city (part)	17.19	24 284	1 412.6
Lake Nacimiento CDP	7.42	2 176	293.1
San Miguel CDP	1.67	1 427	852.3
Shandon CDP	2.99	986	329.4
Templeton CDP (part)	0.72	164	228.8
San Luis Obispo CCD	209.77	59 794	285.0
Pismo Beach city (part)	0.21	26	123.0
San Luis Obispo city	10.66	44 174	4 144.5
San Mateo County	449.07	707 161	1 574.7
San Mateo CCD	116.34	375 299	3 225.9
Atherton town	4.90	7 194	1 467.6
Belmont city	4.53	25 123	5 551.1
Burlingame city (part)	0.01	139	10 475.1
East Palo Alto city	2.55	29 506	11 585.5
Emerald Lake Hills CDP	1.18	3 899	3 312.1
Foster City city (part)	3.76	28 803	7 664.4
Highlands-Baywood Park CDP	1.80	4 210	2 340.1
Hillsborough town (part)	6.22	10 822	1 739.5
Menlo Park city	10.13	30 785	3 040.1
North Fair Oaks CDP	1.17	15 440	13 221.9
Portola Valley town	9.15	4 462	487.5
Redwood City city	19.48	75 402	3 871.3
San Carlos city	5.92	27 718	4 685.1
San Mateo city	12.22	92 482	7 569.5
West Menlo Park CDP	0.50	3 629	7 299.8
Woodside town	11.76	5 352	455.1
South Coastside CCD	273.16	29 012	106.2
El Granada CDP	5.39	5 724	1 062.7
Half Moon Bay city	6.47	11 842	1 829.8
Millbrae city (part)	0.02	-	-
Montara CDP	3.93	2 950	751.0
Moss Beach CDP	1.79	1 953	1 092.5
San Bruno city (part)	0.01	-	-
South San Francisco CCD	59.57	302 850	5 084.0
Brisbane city	3.32	3 597	1 083.6
Broadmoor CDP	0.45	4 026	8 998.9
Burlingame city (part)	4.32	28 019	6 484.0
Colma town	1.91	1 191	624.6
Daly City city	7.56	103 621	13 703.8
Foster City city (part)	-	-	(X)
Hillsborough town (part)	-	3	664.9
Millbrae city (part)	3.19	20 718	6 490.6
Pacifica city	12.63	38 390	3 038.9
San Bruno city (part)	5.45	40 165	7 372.3
South San Francisco city	9.02	60 552	6 712.8
Santa Barbara County	2 737.01	399 347	145.9
Carpinteria Valley CCD	52.21	19 108	366.0
Carpinteria city	2.70	14 194	5 250.8
Summerland CDP (part)	2.01	1 545	768.2
Toro Canyon CDP	3.63	1 697	468.1
Cuyama CCD	1 160.13	1 349	1.2
Guadalupe CCD	63.05	6 063	96.2
Guadalupe city	1.38	5 659	4 091.6
Santa Maria city (part)	0.32	4	12.5
Lompoc Valley CCD	459.48	58 301	126.9
Buellton city (part)	-	-	-
Lompoc city	11.64	41 103	3 532.2
Mission Hills CDP	1.24	3 142	2 543.5
Vandenberg AFB CDP	22.06	6 151	278.8
Vandenberg Village CDP	5.22	5 802	1 110.5
Santa Barbara CCD	386.59	181 894	470.5
Goleta CDP	26.26	55 204	2 102.1
Isla Vista CDP	2.12	18 344	8 635.2
Mission Canyon CDP	1.57	2 610	1 663.6
Montecito CDP	9.33	10 000	1 072.3
Santa Barbara city	18.98	92 325	4 865.3
Summerland CDP (part)	0.01	-	-
Santa Maria Valley CCD	213.17	110 773	519.6
Orcutt CDP	11.30	28 830	2 551.0
Santa Maria city (part)	19.01	77 419	4 072.9
Santa Ynez Valley CCD	402.38	21 859	54.3
Buellton city (part)	1.56	3 828	2 451.8
Los Alamos CDP	2.35	1 372	582.8
Santa Ynez CDP	7.81	4 584	586.7
Solvang city	2.49	5 332	2 143.3
Santa Clara County	1 290.69	1 682 585	1 303.6
Diablo Range CCD	581.56	819	1.4
Morgan Hill city (part)	0.04	-	-
San Jose city (part)	8.55	8	0.9
Gilroy CCD	57.83	45 251	782.4
Gilroy city (part)	14.30	41 390	2 894.4
Lexington CCD	53.51	3 921	73.3
Lexington Hills CDP	4.46	2 454	550.1
San Jose city (part)	0.02	-	-
Llagas-Uvas CCD	101.58	3 143	30.9

State County County Subdivision Place	Land area in square miles	Total population	
		Number	Average per square mile
Santa Clara County—Con.			
Llagas-Uvas CCD—Con.			
Gilroy city (part)	1.36	19	14.0
San Jose city (part)	3.85	34	8.8
San Jose CCD	441.98	1 621 316	3 668.3
Alum Rock CDP	1.12	13 479	12 044.7
Buena Vista CDP	0.07	1 704	24 099.1
Burbank CDP	0.45	5 239	11 748.6
Cambrian Park CDP	0.61	3 258	5 322.0
Campbell city	5.61	38 138	6 802.8
Cupertino city (part)	10.38	49 896	4 805.1
East Foothills CDP	2.30	8 133	3 540.6
Fruitdale CDP	0.27	895	3 364.9
Gilroy city (part)	0.20	55	280.9
Los Altos city (part)	6.32	27 623	4 367.7
Los Altos Hills town (part)	2.98	3 509	1 176.0
Los Gatos town	10.71	28 592	2 669.1
Loyola CDP (part)	1.00	2 739	2 733.5
Milpitas city	13.56	62 698	4 622.9
Monte Sereno city	1.61	3 483	2 158.7
Morgan Hill city (part)	11.63	33 556	2 885.6
Mountain View city	12.06	70 708	5 861.4
Palo Alto city (part)	11.85	57 410	4 842.8
San Jose city (part)	162.45	894 901	5 508.9
San Martin CDP	5.52	4 230	766.4
Santa Clara city	18.39	102 361	5 566.2
Saratoga city (part)	12.09	29 843	2 469.4
Seven Trees CDP	0.17	1 666	9 628.2
Stanford CDP	2.75	13 315	4 849.8
Sunnyvale city	21.94	131 760	6 006.5
Sunol-Midtown CDP	0.09	748	8 762.0
West Santa Clara CCD	54.23	8 135	150.0
Cupertino city (part)	0.56	650	1 170.0
Los Altos city (part)	0.03	70	2 669.4
Los Altos Hills town (part)	5.63	4 393	780.1
Loyola CDP (part)	0.73	739	1 007.4
Palo Alto city (part)	11.82	1 188	100.5
Saratoga city (part)	0.02	-	-
Santa Cruz County	445.24	255 602	574.1
San Lorenzo Valley CCD	129.15	28 673	222.0
Ben Lomond CDP	0.84	2 364	2 802.2
Boulder Creek CDP	4.24	4 081	963.3
Day Valley CDP (part)	-	-	-
Santa Cruz CCD	101.61	150 718	1 483.3
Aptos CDP	7.01	9 396	1 339.6
Capitola city	1.61	10 033	6 220.2
Day Valley CDP (part)	17.57	3 054	173.8
Felton CDP	0.93	1 051	1 133.0
Live Oak CDP	3.23	16 628	5 142.4
Opal Cliffs CDP	0.77	6 458	8 353.9
Rio del Mar CDP	2.99	9 198	3 077.3
Santa Cruz city	12.53	54 593	4 356.0
Scotts Valley city	4.60	11 385	2 473.7
Soquel CDP	1.08	5 081	4 710.3
Twin Lakes CDP	0.70	5 533	7 928.9
Seaside CCD	112.87	4 191	37.1
Watsonville CCD	101.61	72 020	708.8
Amesti CDP	2.92	2 436	833.0
Aptos Hills-Larkin Valley CDP	9.26	2 361	254.8
Corralitos CDP	9.00	2 431	270.0
Day Valley CDP (part)	1.44	533	370.6
Freedom CDP	1.34	6 000	4 480.0
Interlaken CDP	9.67	7 328	758.0
Watsonville city	6.35	44 265	6 969.4
Shasta County	3 785.19	163 256	43.1
Central Shasta CCD	1 497.16	10 473	7.0
Big Bend CDP	5.72	149	26.1
Millville CDP	8.27	610	73.8
Montgomery Creek CDP	3.21	96	29.9
Round Mountain CDP	1.70	122	71.7
Shingletown CDP	24.67	2 222	90.1
East Shasta CCD	888.75	8 251	9.3
Burney CDP	5.17	3 217	622.4
Fall River Mills CDP	2.74	648	236.5
McArthur CDP	1.01	365	361.5
Redding-Anderson CCD	318.90	139 060	436.1
Anderson city	6.39	9 022	1 412.0
Cottonwood CDP	2.39	2 960	1 237.2
Palo Cedro CDP	3.78	1 247	330.1
Redding city	58.44	80 865	1 383.8
Shasta Lake city	10.91	9 008	825.6
Sacramento Canyon CCD	469.64	1 609	3.4
Lakehead-Lakeshore CDP	10.22	549	53.7
Southwest Shasta CCD	610.74	3 863	6.3
French Gulch CDP	12.35	254	20.6
Sierra County	953.38	3 555	3.7
East Sierra CCD	509.85	2 501	4.9
Loyalton city	0.34	862	2 516.4
West Sierra CCD	443.53	1 054	2.4
Siskiyou County	6 286.78	44 301	7.0
Butte Valley CCD	498.61	1 884	3.8
Dorris city	0.72	886	1 232.1
Macdoel CDP	0.14	140	977.3
Mount Hebron CDP	0.72	92	128.0
Dunsmuir CCD	90.30	2 486	27.5

Table 15. **Land Area and Population Density: 2000**—Con.

[For information on confidentiality protection, nonsampling error, and definitions, see text]

State County County Subdivision Place	Land area in square miles	Total population	
		Number	Average per square mile
Siskiyou County—Con.			
Dunsmuir CCD—Con.			
Dunsmuir city	1.81	1 923	1 062.1
Etna CCD	1 240.47	3 380	2.7
Etna city	0.79	781	989.9
Greenview CDP (part)	1.27	178	139.9
Fort Jones CCD	212.60	1 749	8.2
Fort Jones city	0.60	660	1 096.7
Greenview CDP (part)	0.13	22	174.8
Happy Camp CCD	1 234.78	2 182	1.8
Hornbrook-Hilt CCD	206.35	752	3.6
Hornbrook CDP	1.16	286	245.5
McCloud-Medicine Lake CCD	1 232.31	1 691	1.4
McCloud CDP	2.44	1 343	549.4
Tennant CDP	0.22	63	289.7
Montague CCD	549.64	4 021	7.3
Montague city	1.79	1 456	815.3
Mount Shasta CCD	157.37	7 183	45.6
Mount Shasta city	3.74	3 621	967.5
Tulelake CCD	333.78	1 443	4.3
Tulelake city	0.39	1 020	2 625.4
Weed CCD	238.11	6 388	26.8
Carrick CDP	0.07	156	2 279.3
Edgewood CDP	0.96	67	69.9
Weed city	4.85	2 978	613.4
Yreka CCD	292.46	11 142	38.1
Gazelle CDP	0.60	136	226.1
Grenada CDP	0.48	351	729.3
Yreka city	9.98	7 290	730.8
Solano County	829.19	394 542	475.8
Dixon CCD	181.22	19 064	105.2
Dixon city	6.62	16 103	2 434.1
Vacaville city (part)	0.01	-	-
Fairfield-Suisun City CCD	214.30	126 603	590.8
Fairfield city	37.65	96 178	2 554.2
Green Valley CDP	8.28	1 859	224.4
Suisun City city	4.01	26 118	6 510.9
Vacaville city (part)	1.19	6	5.1
Vallejo city (part)	1.00	-	-
Rio Vista CCD	223.82	5 733	25.6
Rio Vista city	6.75	4 571	676.9
Vacaville CCD	139.64	96 293	689.6
Elmira CDP	0.54	205	378.5
Vacaville city (part)	25.89	88 619	3 422.6
Vallejo CCD	70.21	146 849	2 091.7
Benicia city	12.90	26 865	2 082.6
Vallejo city (part)	29.18	116 760	4 000.8
Sonoma County	1 575.88	458 614	291.0
Cloverdale-Geyserville CCD	301.35	12 777	42.4
Cloverdale city	2.52	6 831	2 708.3
Healdsburg CCD	155.75	40 786	261.9
Healdsburg city	3.76	10 722	2 848.0
Windsor town (part)	6.20	22 707	3 664.0
Petaluma CCD	178.77	120 381	673.4
Cotati city	1.88	6 471	3 444.3
Petaluma city	13.80	54 548	3 953.1
Rohnert Park city (part)	6.35	42 205	6 645.5
Russian River-Coastal CCD	533.77	24 824	46.5
Bodega Bay CDP	8.38	1 423	169.7
Forestville CDP	4.10	2 370	578.2
Graton CDP (part)	0.31	287	931.4
Guerneville CDP	3.29	2 441	743.0
Monte Rio CDP	1.47	1 104	753.5
Occidental CDP	4.98	1 272	255.2
Santa Rosa CCD	188.61	190 152	1 008.2
Larkfield-Wikiup CDP	4.55	7 479	1 643.1
Rohnert Park city (part)	0.08	31	373.4
Roseland CDP	1.06	6 369	6 032.8
Santa Rosa city (part)	40.08	147 595	3 682.2
Sebastopol city (part)	0.09	-	-
Windsor town (part)	0.55	37	67.7
Sebastopol CCD	71.40	29 257	409.8
Graton CDP (part)	1.25	1 528	1 218.8
Santa Rosa city (part)	0.04	-	-
Sebastopol city (part)	1.79	7 774	4 354.6
Sonoma CCD	146.22	40 437	276.6
Boyes Hot Springs CDP	1.05	6 665	6 329.9
Eldridge CDP	0.64	1 534	2 403.1
El Verano CDP	1.14	3 954	3 465.4
Fetters Hot Springs-Agua Caliente CDP	0.38	2 505	6 546.8
Glen Ellen CDP	2.10	992	473.3
Sonoma city	2.65	9 128	3 442.3
Temelec CDP	1.69	1 556	919.0
Stanislaus County	1 493.79	446 997	299.2
Hughson CCD	134.69	9 200	68.3
Hickman CDP	1.27	457	360.3
Hughson city	1.12	3 980	3 554.3
Keyes CDP (part)	0.75	280	371.0
Modesto CCD	97.14	282 217	2 905.2
Bret Harte CDP	0.56	5 161	9 183.3
Bystrom CDP	1.11	4 518	4 062.3
Ceres city	6.94	34 609	4 988.6
Empire CDP	1.58	3 903	2 463.7
Keyes CDP (part)	2.12	4 295	2 026.8
Modesto city (part)	34.75	186 040	5 353.7
Riverbank city	3.11	15 826	5 091.7

State County County Subdivision Place	Land area in square miles	Total population	
		Number	Average per square mile
Stanislaus County—Con.			
Modesto CCD—Con.			
Shackelford CDP	0.85	5 170	6 106.4
West Modesto CDP (part)	1.54	6 059	3 929.4
Newman CCD	355.45	9 095	25.6
Newman city	1.37	7 093	5 173.4
Oakdale CCD	249.75	24 166	96.8
East Oakdale CDP	5.63	2 742	486.9
Oakdale city	5.03	15 503	3 084.6
Patterson CCD	257.78	16 674	64.7
Grayson CDP	2.68	1 077	401.5
Patterson city	2.87	11 606	4 037.5
Westley CDP	1.68	747	445.4
Salida CCD	73.38	18 070	246.2
Del Rio CDP	1.46	1 168	800.5
Modesto city (part)	0.24	173	721.2
Salida CDP	5.02	12 560	2 502.0
West Modesto CDP (part)	0.27	37	137.2
Turlock CCD	122.52	69 742	569.2
Denair CDP	2.03	3 446	1 697.3
Turlock city	13.30	55 810	4 194.7
Waterford CCD	142.18	13 734	96.6
Modesto city (part)	0.79	2 643	3 342.0
Waterford city	1.60	6 924	4 338.1
Westport CCD	60.88	4 099	67.3
Modesto city (part)	0.01	-	-
Riverdale Park CDP	1.42	1 094	770.5
Sutter County	602.54	78 930	131.0
Live Oak CCD	49.53	8 408	169.8
Live Oak city	1.90	6 229	3 277.8
Meridian-Robbins CCD	186.15	1 605	8.6
South Sutter CCD	131.87	2 703	20.5
Sutter CCD	111.80	3 440	30.8
Sutter CDP	3.03	2 885	951.8
Yuba City CCD	39.89	60 310	1 511.7
South Yuba City CDP	3.24	12 651	3 908.7
Tierra Buena CDP	3.43	4 587	1 336.4
Yuba City city	9.37	36 758	3 924.4
Yuba Rural CCD	83.30	2 464	29.6
Tehama County	2 950.99	56 039	19.0
Corning CCD	134.93	12 965	96.1
Corning city	2.91	6 741	2 320.3
East Tehama CCD	1 200.42	3 871	3.2
Los Molinos CDP	2.25	1 952	869.1
Manton CDP	17.75	372	21.0
Mineral CDP	44.48	143	3.2
Red Bluff CCD	332.19	35 265	106.2
Gerber-Las Flores CDP	1.26	1 389	1 103.6
Red Bluff city	7.43	13 147	1 768.7
Tehama city	0.80	432	543.3
West Tehama CCD	1 283.44	3 938	3.1
Rancho Tehama Reserve CDP	21.48	1 406	65.5
Trinity County	3 178.61	13 022	4.1
Hayfork CCD	600.03	2 847	4.7
Hayfork CDP (part)	155.54	2 315	14.9
Lower Trinity CCD	749.67	2 076	2.8
Hayfork CDP (part)	-	-	-
Mad River CCD	830.91	838	1.0
Weaverville CCD	997.99	7 261	7.3
Lewiston CDP	34.58	1 305	37.7
Weaverville CDP	35.39	3 554	100.4
Tulare County	4 823.97	368 021	76.3
Dinuba CCD	117.45	27 937	237.9
Dinuba city	3.42	16 844	4 923.8
London CDP	0.63	1 848	2 943.7
Traver CDP	0.82	732	890.6
Earlimart CCD	240.15	13 357	55.6
Alpaugh CDP	0.99	761	768.2
Earlimart CDP	2.01	6 583	3 271.5
Richgrove CDP	0.47	2 723	5 804.4
Exeter CCD	75.92	24 972	328.9
Exeter city	2.23	9 168	4 110.9
Farmersville city	1.88	8 737	4 655.2
Lemon Cove CDP (part)	0.73	258	351.5
Visalia city (part)	-	6	20 664.8
Ivanhoe CCD	58.81	7 300	124.1
Ivanhoe CDP	2.01	4 474	2 228.5
Lindsay CCD	55.05	15 030	273.0
Lindsay city	2.41	10 297	4 264.4
Orosi-Cutler CCD	73.56	15 541	211.3
Cutler CDP	0.76	4 491	5 911.7
East Orosi CDP	0.25	426	1 719.3
Orosi CDP	2.45	7 318	2 984.4
Pixley CCD	148.44	4 894	33.0
Pixley CDP	3.10	2 586	833.7
Porterville CCD	115.99	62 060	535.0
East Porterville CDP	3.06	6 730	2 198.6
Poplar-Cotton Center CDP	1.28	1 496	1 172.5
Porterville city (part)	13.54	39 602	2 924.6
Springville-Johnsondale CCD	2 198.46	5 170	2.4
Springville CDP	4.17	1 109	265.8
Strathmore CCD	57.31	7 161	124.9
Porterville city (part)	0.47	13	28.0
Strathmore CDP	1.41	2 584	1 838.5
Terra Bella CCD	132.65	6 411	48.3

Table 15. **Land Area and Population Density: 2000**—Con.

[For information on confidentiality protection, nonsampling error, and definitions, see text]

State County County Subdivision Place	Land area in square miles	Total population	
		Number	Average per square mile
Tulare County—Con.			
Terra Bella CCD—Con.			
Ducor CDP	0.61	504	829.2
Terra Bella CDP	1.73	3 466	2 003.6
Tipton CCD	119.04	5 901	49.6
Tipton CDP	1.01	1 790	1 765.4
Woodville CDP	4.36	1 678	385.3
Tulare CCD	225.58	54 742	242.7
Tulare city	16.61	43 994	2 648.2
Visalia CCD	136.34	105 125	771.0
Goshen CDP	1.79	2 394	1 340.4
Visalia city (part)	28.58	91 559	3 204.1
Woodlake-Three Rivers CCD	1 069.20	12 420	11.6
Lemon Cove CDP (part)	0.10	40	383.6
Three Rivers CDP	45.35	2 248	49.6
Woodlake city	1.98	6 651	3 357.4
Tuolumne County	2 235.41	54 501	24.4
East Sonora-Phoenix Lake CCD	50.35	12 288	244.1
East Sonora CDP	2.58	2 078	805.9
Mono Vista CDP (part)	2.94	3 030	1 032.2
Phoenix Lake-Cedar Ridge CDP (part)	15.94	4 463	280.0
Sonora city (part)	0.15	4	27.2
Soulsbyville CDP (part)	0.77	337	437.1
Groveland CCD	190.78	4 787	25.1
Groveland-Big Oak Flat CDP	28.54	3 388	118.7
Sonora CCD	175.94	19 435	110.5
Chinese Camp CDP	0.90	146	162.5
Jamestown CDP	3.06	3 017	987.0
Sonora city (part)	2.89	4 419	1 528.9
Twain Harte-Tuolumne City CCD	1 818.35	17 991	9.9
Columbia CDP	6.17	2 405	389.7
Mi-Wuk Village CDP	3.36	1 485	441.5
Mono Vista CDP (part)	0.16	42	256.6
Phoenix Lake-Cedar Ridge CDP (part)	9.29	660	71.0
Soulsbyville CDP (part)	2.27	1 392	613.2
Tuolumne City CDP	2.33	1 865	801.4
Twain Harte CDP	3.64	2 586	711.1
Ventura County	1 845.30	753 197	408.2
Camarillo CCD	60.85	57 139	939.0
Camarillo city (part)	16.19	50 090	3 094.7
Thousand Oaks city (part)	0.42	-	-
Fillmore-Piru CCD	129.46	17 525	135.4
Fillmore city	2.78	13 643	4 910.8
Piru CDP	2.32	1 196	514.5
Las Posas CCD	53.62	3 875	72.3
El Rio CDP (part)	0.04	423	9 527.3
Los Padres CCD	918.38	752	0.8
Meiners Oaks-Ojai CCD	101.97	29 617	290.5
Meiners Oaks CDP	1.36	3 750	2 748.0
Mira Monte CDP	4.21	7 177	1 705.1
Oak View CDP	1.95	4 199	2 153.6
Ojai city	4.43	7 862	1 773.0
San Buenaventura (Ventura) city (part)	0.10	-	-
Moorpark CCD	52.46	32 566	620.8
Moorpark city	19.02	31 415	1 651.9
Simi Valley city (part)	0.46	4	8.6

State County County Subdivision Place	Land area in square miles	Total population	
		Number	Average per square mile
Ventura County—Con.			
Oxnard CCD	90.04	207 803	2 307.8
Channel Islands Beach CDP	0.40	3 142	7 944.3
El Rio CDP (part)	1.52	5 770	3 798.5
Oxnard city (part)	25.31	170 358	6 730.9
Port Hueneme city	4.45	21 845	4 912.9
Santa Paula CCD	74.50	31 554	423.6
Santa Paula city	4.60	28 598	6 214.6
Simi Valley CCD	89.58	115 787	1 292.6
Simi Valley city (part)	38.50	111 347	2 892.1
Thousand Oaks city (part)	0.23	4	17.2
Thousand Oaks CCD	95.34	148 848	1 561.2
Camarillo city (part)	2.74	6 987	2 546.9
Casa Conejo CDP	0.48	3 180	6 641.1
Oak Park CDP	0.32	2 320	7 320.7
Simi Valley city (part)	0.22	-	-
Thousand Oaks city (part)	53.63	117 001	2 181.6
Triunfo Pass-Coastal CCD	54.68	1 534	28.1
Thousand Oaks city (part)	0.58	-	-
Ventura CCD	124.43	106 197	853.5
Oxnard city (part)	-	-	-
San Buenaventura (Ventura) city (part)	20.96	100 916	4 814.4
Yolo County	1 013.27	168 660	166.5
Clarksburg CCD	91.95	1 373	14.9
Davis CCD	111.47	67 939	609.5
Davis city	10.45	60 308	5 769.2
West Sacramento city (part)	0.38	-	-
East Yolo CCD	45.50	31 799	698.9
West Sacramento city (part)	20.56	31 615	1 537.7
Esparto CCD	320.10	4 552	14.2
Esparto CDP	0.83	1 858	2 252.0
Knights Landing CCD	219.69	3 784	17.2
Winters CCD	112.46	7 572	67.3
Winters city	2.75	6 125	2 226.6
Woodland CCD	112.09	51 641	460.7
Woodland city	10.31	49 151	4 765.7
Yuba County	630.69	60 219	95.5
Linda CCD	11.11	13 826	1 244.2
Linda CDP	5.64	13 474	2 388.3
Marysville city (part)	0.01	-	-
Linda Rural CCD	136.90	7 851	57.3
Beale AFB CDP	10.08	5 115	507.5
Marysville city (part)	0.01	-	-
Marysville CCD	4.72	12 597	2 667.6
Marysville city (part)	3.05	12 267	4 015.7
Marysville Rural CCD	180.75	6 195	34.3
Loma Rica CDP	18.41	2 075	112.7
Marysville city (part)	0.43	1	2.3
Olivehurst CCD	39.04	12 016	307.8
Olivehurst CDP	5.01	11 061	2 208.9
Wheatland CCD	42.07	3 151	74.9
Wheatland city	0.76	2 275	3 007.5
Yuba Foothills CCD	216.10	4 583	21.2
Challenge-Brownsville CDP	9.66	1 069	110.6

Table 16. **Land Area and Population Density: 2000**

[For information on confidentiality protection, nonsampling error, and definitions, see text]

State County Place	Land area in square miles	Total population	
		Number	Average per square mile
The State	**155 959.34**	**33 871 648**	**217.2**
COUNTY			
Alameda County	737.57	1 443 741	1 957.4
Alpine County	738.62	1 208	1.6
Amador County	592.97	35 100	59.2
Butte County	1 639.49	203 171	123.9
Calaveras County	1 020.04	40 554	39.8
Colusa County	1 150.68	18 804	16.3
Contra Costa County	719.95	948 816	1 317.9
Del Norte County	1 007.81	27 507	27.3
El Dorado County	1 710.85	156 299	91.4
Fresno County	5 962.73	799 407	134.1
Glenn County	1 314.79	26 453	20.1
Humboldt County	3 572.49	126 518	35.4
Imperial County	4 174.73	142 361	34.1
Inyo County	10 203.10	17 945	1.8
Kern County	8 140.96	661 645	81.3
Kings County	1 390.99	129 461	93.1
Lake County	1 257.96	58 309	46.4
Lassen County	4 557.27	33 828	7.4
Los Angeles County	4 060.87	9 519 338	2 344.2
Madera County	2 135.86	123 109	57.6
Marin County	519.80	247 289	475.7
Mariposa County	1 451.12	17 130	11.8
Mendocino County	3 508.97	86 265	24.6
Merced County	1 928.69	210 554	109.2
Modoc County	3 944.10	9 449	2.4
Mono County	3 044.40	12 853	4.2
Monterey County	3 321.95	401 762	120.9
Napa County	753.73	124 279	164.9
Nevada County	957.61	92 033	96.1
Orange County	789.40	2 846 289	3 605.6
Placer County	1 404.37	248 399	176.9
Plumas County	2 553.69	20 824	8.2
Riverside County	7 207.37	1 545 387	214.4
Sacramento County	965.65	1 223 499	1 267.0
San Benito County	1 389.06	53 234	38.3
San Bernardino County	20 052.50	1 709 434	85.2
San Diego County	4 199.89	2 813 833	670.0
San Francisco County	46.69	776 733	16 634.4
San Joaquin County	1 399.28	563 598	402.8
San Luis Obispo County	3 304.32	246 681	74.7
San Mateo County	449.07	707 161	1 574.7
Santa Barbara County	2 737.01	399 347	145.9
Santa Clara County	1 290.69	1 682 585	1 303.6
Santa Cruz County	445.24	255 602	574.1
Shasta County	3 785.19	163 256	43.1
Sierra County	953.38	3 555	3.7
Siskiyou County	6 286.78	44 301	7.0
Solano County	829.19	394 542	475.8
Sonoma County	1 575.88	458 614	291.0
Stanislaus County	1 493.79	446 997	299.2
Sutter County	602.54	78 930	131.0
Tehama County	2 950.99	56 039	19.0
Trinity County	3 178.61	13 022	4.1
Tulare County	4 823.97	368 021	76.3
Tuolumne County	2 235.41	54 501	24.4
Ventura County	1 845.30	753 197	408.2
Yolo County	1 013.27	168 660	166.5
Yuba County	630.69	60 219	95.5
PLACE			
Acton CDP, Los Angeles County	4.64	2 390	514.8
Adelanto city, San Bernardino County	53.52	18 130	338.7
Agoura Hills city, Los Angeles County	8.18	20 537	2 511.8
Alameda city, Alameda County	10.80	72 259	6 693.4
Alamo CDP, Contra Costa County	20.57	15 626	759.5
Albany city, Alameda County	1.70	16 444	9 665.4
Alhambra city, Los Angeles County	7.62	85 804	11 257.3
Aliso Viejo CDP, Orange County	10.23	40 166	3 927.7
Almanor CDP, Plumas County	0.90	-	-
Alondra Park CDP, Los Angeles County	1.14	8 622	7 562.4
Alpaugh CDP, Tulare County	0.99	761	768.2
Alpine CDP, San Diego County	26.87	13 143	489.1
Alpine Village CDP, Alpine County	2.83	136	48.1
Altadena CDP, Los Angeles County	8.70	42 610	4 898.9
Alta Sierra CDP, Nevada County	8.37	6 522	779.0
Alturas city, Modoc County	2.20	2 892	1 316.3
Alum Rock CDP, Santa Clara County	1.12	13 479	12 044.7
Amador City city, Amador County	0.33	196	601.7
American Canyon city, Napa County	4.13	9 774	2 368.0
Amesti CDP, Santa Cruz County	2.92	2 436	833.0
Anaheim city, Orange County	48.94	328 014	6 702.0
Anderson city, Shasta County	6.39	9 022	1 412.0
Angels City city, Calaveras County	3.02	3 004	993.6
Angwin CDP, Napa County	4.89	3 148	643.5
Antioch city, Contra Costa County	26.95	90 532	3 359.5
Apple Valley town, San Bernardino County	73.33	54 239	739.6
Aptos CDP, Santa Cruz County	7.01	9 396	1 339.6

State County Place	Land area in square miles	Total population	
		Number	Average per square mile
PLACE—Con.			
Aptos Hills-Larkin Valley CDP, Santa Cruz County	9.26	2 361	254.8
Arbuckle CDP, Colusa County	1.38	2 332	1 695.3
Arcadia city, Los Angeles County	10.98	53 054	4 830.0
Arcata city, Humboldt County	9.19	16 651	1 812.1
Arden-Arcade CDP, Sacramento County	18.88	96 025	5 084.9
Armona CDP, Kings County	1.92	3 239	1 688.3
Arnold CDP, Calaveras County	14.82	4 218	284.5
Aromas CDP	4.75	2 797	589.2
Monterey County (part)	2.11	1 427	677.6
San Benito County (part)	2.64	1 370	518.7
Arroyo Grande city, San Luis Obispo County	5.67	15 851	2 795.3
Artesia city, Los Angeles County	1.62	16 380	10 126.1
Arvin city, Kern County	4.81	12 956	2 695.9
Ashland CDP, Alameda County	1.84	20 793	11 284.9
Atascadero city, San Luis Obispo County	26.74	26 411	987.8
Atherton town, San Mateo County	4.90	7 194	1 467.6
Atwater city, Merced County	5.40	23 113	4 277.4
Auberry CDP, Fresno County	19.15	2 053	107.2
Auburn city, Placer County	7.37	12 462	1 690.2
August CDP, San Joaquin County	1.29	7 808	6 034.9
Avalon city, Los Angeles County	2.81	3 127	1 112.4
Avenal city, Kings County	19.12	14 674	767.3
Avery CDP, Calaveras County	4.51	672	149.1
Avocado Heights CDP, Los Angeles County	2.67	15 148	5 675.7
Azusa city, Los Angeles County	8.90	44 712	5 023.7
Bakersfield city, Kern County	113.10	247 057	2 184.4
Baldwin Park city, Los Angeles County	6.66	75 837	11 379.2
Banning city, Riverside County	23.05	23 562	1 022.0
Barstow city, San Bernardino County	33.59	21 119	628.8
Bay Point CDP, Contra Costa County	9.29	21 534	2 318.2
Bayview CDP, Humboldt County	0.74	2 359	3 203.0
Bayview-Montalvin CDP, Contra Costa County	0.64	5 004	7 845.0
Baywood-Los Osos CDP, San Luis Obispo County	7.62	14 351	1 883.5
Beale AFB CDP, Yuba County	10.08	5 115	507.5
Bear Valley CDP, Alpine County	5.15	133	25.8
Bear Valley Springs CDP, Kern County	41.52	4 232	101.9
Beaumont city, Riverside County	27.17	11 384	418.9
Beckwourth CDP, Plumas County	11.68	342	29.3
Belden CDP, Plumas County	0.64	26	40.6
Bell city, Los Angeles County	2.48	36 664	14 802.5
Bellflower city, Los Angeles County	6.07	72 878	11 999.5
Bell Gardens city, Los Angeles County	2.49	44 054	17 721.3
Belmont city, San Mateo County	4.53	25 123	5 551.1
Belvedere city, Marin County	0.54	2 125	3 968.9
Benicia city, Solano County	12.90	26 865	2 082.6
Ben Lomond CDP, Santa Cruz County	0.84	2 364	2 802.2
Berkeley city, Alameda County	10.46	102 743	9 823.3
Bermuda Dunes CDP, Riverside County	3.16	6 229	1 969.5
Bertsch-Oceanview CDP, Del Norte County	5.49	2 238	407.9
Bethel Island CDP, Contra Costa County	5.14	2 312	449.5
Beverly Hills city, Los Angeles County	5.67	33 784	5 954.0
Big Bear City CDP, San Bernardino County	3.47	5 779	1 665.1
Big Bear Lake city, San Bernardino County	6.32	5 438	860.1
Big Bend CDP, Shasta County	5.72	149	26.1
Biggs city, Butte County	0.52	1 793	3 451.6
Big Pine CDP, Inyo County	2.43	1 350	556.4
Big River CDP, San Bernardino County	10.91	1 266	116.0
Biola CDP, Fresno County	0.64	1 037	1 612.5
Bishop city, Inyo County	1.75	3 575	2 042.5
Blackhawk-Camino Tassajara CDP, Contra Costa County	9.31	10 048	1 078.9
Black Point-Green Point CDP, Marin County	1.84	1 143	619.5
Blairsden CDP, Plumas County	0.54	50	92.0
Bloomington CDP, San Bernardino County	5.97	19 318	3 236.8
Blue Lake city, Humboldt County	0.60	1 135	1 884.2
Bluewater CDP, San Bernardino County	0.91	265	290.4
Blythe city, Riverside County	24.24	12 155	501.5
Bodega Bay CDP, Sonoma County	8.38	1 423	169.7
Bodfish CDP, Kern County	7.96	1 823	229.0
Bolinas CDP, Marin County	1.38	1 246	900.6
Bombay Beach CDP, Imperial County	1.01	366	363.8
Bonadelle Ranchos-Madera Ranchos CDP, Madera County	11.63	7 300	627.6
Bonita CDP, San Diego County	4.90	12 401	2 533.3
Bonsall CDP, San Diego County	13.47	3 401	252.4
Bootjack CDP, Mariposa County	18.01	1 588	88.2
Boron CDP, Kern County	13.85	2 025	146.2
Boronda CDP, Monterey County	0.57	1 325	2 336.4
Borrego Springs CDP, San Diego County	42.52	2 535	59.6
Bostonia CDP, San Diego County	1.94	15 169	7 810.2
Boulder Creek CDP, Santa Cruz County	4.24	4 081	963.3
Bowles CDP, Fresno County	0.38	182	473.3
Boyes Hot Springs CDP, Sonoma County	1.05	6 665	6 329.9
Bradbury city, Los Angeles County	1.91	855	447.3
Bradley CDP, Monterey County	0.11	120	1 135.4
Brawley city, Imperial County	5.83	22 052	3 783.0
Brea city, Orange County	10.54	35 410	3 358.1

Table 16. **Land Area and Population Density: 2000**—Con.

[For information on confidentiality protection, nonsampling error, and definitions, see text]

State County Place	Land area in square miles	Total population Number	Average per square mile
PLACE—Con.			
Brentwood city, Contra Costa County	11.64	23 302	2 001.2
Bret Harte CDP, Stanislaus County	0.56	5 161	9 183.3
Brisbane city, San Mateo County	3.32	3 597	1 083.6
Broadmoor CDP, San Mateo County	0.45	4 026	8 998.9
Bucks Lake CDP, Plumas County	10.31	17	1.6
Buellton city, Santa Barbara County	1.56	3 828	2 450.4
Buena Park city, Orange County	10.57	78 282	7 403.1
Buena Vista CDP, Santa Clara County	0.07	1 704	24 099.1
Burbank city, Los Angeles County	17.35	100 316	5 782.4
Burbank CDP, Santa Clara County	0.45	5 239	11 748.6
Burlingame city, San Mateo County	4.33	28 158	6 496.2
Burney CDP, Shasta County	5.17	3 217	622.4
Buttonwillow CDP, Kern County	6.97	1 266	181.7
Byron CDP, Contra Costa County	2.54	916	360.1
Bystrom CDP, Stanislaus County	1.11	4 518	4 062.3
Cabazon CDP, Riverside County	3.95	2 229	564.3
Calabasas city, Los Angeles County	13.10	20 033	1 528.8
Calexico city, Imperial County	6.23	27 109	4 353.4
California City city, Kern County	203.55	8 385	41.2
Calimesa city, Riverside County	15.58	7 139	458.3
Calipatria city, Imperial County	3.71	7 289	1 965.8
Calistoga city, Napa County	2.60	5 190	1 997.4
Calwa CDP, Fresno County	0.27	762	2 845.1
Camarillo city, Ventura County	18.93	57 077	3 015.3
Cambria CDP, San Luis Obispo County	8.57	6 232	727.1
Cambrian Park CDP, Santa Clara County	0.61	3 258	5 322.0
Cameron Park CDP, El Dorado County	7.36	14 549	1 975.8
Campbell city, Santa Clara County	5.61	38 138	6 802.8
Camp Pendleton North CDP, San Diego County	8.99	8 197	911.7
Camp Pendleton South CDP, San Diego County	3.84	8 854	2 308.3
Cantua Creek CDP, Fresno County	3.79	655	172.7
Canyondam CDP, Plumas County	0.77	37	48.0
Canyon Lake city, Riverside County	4.00	9 952	2 485.9
Capitola city, Santa Cruz County	1.61	10 033	6 220.2
Caribou CDP, Plumas County	0.17	-	-
Carlsbad city, San Diego County	37.44	78 247	2 090.2
Carmel-by-the-Sea city, Monterey County	1.09	4 081	3 753.3
Carmel Valley Village CDP, Monterey County	19.09	4 700	246.3
Carmichael CDP, Sacramento County	10.76	49 742	4 622.2
Carpinteria city, Santa Barbara County	2.70	14 194	5 250.8
Carrick CDP, Siskiyou County	0.07	156	2 279.3
Carson city, Los Angeles County	18.84	89 730	4 762.2
Cartago CDP, Inyo County	1.59	109	68.7
Caruthers CDP, Fresno County	2.00	2 103	1 052.4
Casa Conejo CDP, Ventura County	0.48	3 180	6 641.1
Casa de Oro-Mount Helix CDP, San Diego County	6.84	18 874	2 760.1
Castro Valley CDP, Alameda County	14.43	57 292	3 971.6
Castroville CDP, Monterey County	1.01	6 724	6 656.1
Cathedral City city, Riverside County	19.18	42 647	2 224.0
Cayucos CDP, San Luis Obispo County	3.08	2 943	954.4
Ceres city, Stanislaus County	6.94	34 609	4 988.6
Cerritos city, Los Angeles County	8.62	51 488	5 974.0
Challenge-Brownsville CDP, Yuba County	9.66	1 069	110.6
Channel Islands Beach CDP, Ventura County	0.40	3 142	7 944.3
Charter Oak CDP, Los Angeles County	0.93	9 027	9 711.3
Cherryland CDP, Alameda County	1.17	13 837	11 859.2
Cherry Valley CDP, Riverside County	8.24	5 891	714.6
Chester CDP, Plumas County	7.23	2 316	320.5
Chico city, Butte County	27.74	59 954	2 161.0
Chilcoot-Vinton CDP, Plumas County	13.19	387	29.3
China Lake Acres CDP, Kern County	5.55	1 761	317.2
Chinese Camp CDP, Tuolumne County	0.90	146	162.5
Chino city, San Bernardino County	21.05	67 168	3 190.5
Chino Hills city, San Bernardino County	44.81	66 787	1 490.6
Chowchilla city, Madera County	7.10	11 127	1 567.4
Chualar CDP, Monterey County	0.60	1 444	2 392.9
Chula Vista city, San Diego County	48.88	173 556	3 550.9
Citrus CDP, Los Angeles County	0.90	10 581	11 784.8
Citrus Heights city, Sacramento County	14.35	85 071	5 929.3
Claremont city, Los Angeles County	13.14	33 998	2 586.6
Clayton city, Contra Costa County	3.94	10 762	2 729.3
Clearlake city, Lake County	10.18	13 142	1 290.9
Clearlake Oaks CDP, Lake County	3.00	2 402	800.7
Clio CDP, Plumas County	0.59	90	151.5
Cloverdale city, Sonoma County	2.52	6 831	2 708.3
Clovis city, Fresno County	17.12	68 468	4 000.2
Clyde CDP, Contra Costa County	0.14	694	4 944.0
Coachella city, Riverside County	20.82	22 724	1 091.4
Coalinga city, Fresno County	5.94	11 668	1 963.4
Cobb CDP, Lake County	4.90	1 638	334.5
Colfax city, Placer County	1.31	1 496	1 141.0
Colma town, San Mateo County	1.91	1 191	624.6
Colton city, San Bernardino County	15.11	47 662	3 154.3
Columbia CDP, Tuolumne County	6.17	2 405	389.7
Colusa city, Colusa County	1.67	5 402	3 244.0
Commerce city, Los Angeles County	6.57	12 568	1 913.6
Compton city, Los Angeles County	10.13	93 493	9 225.6
Concord city, Contra Costa County	30.14	121 780	4 041.0
Concow CDP, Butte County	37.59	1 095	29.1
PLACE—Con.			
Copperopolis CDP, Calaveras County	21.50	2 363	109.9
Corcoran city, Kings County	6.40	14 458	2 260.2
Corning city, Tehama County	2.91	6 741	2 320.3
Corona city, Riverside County	35.15	124 966	3 555.5
Coronado city, San Diego County	7.72	24 100	3 121.9
Corralitos CDP, Santa Cruz County	9.00	2 431	270.0
Corte Madera town, Marin County	3.17	9 100	2 873.3
Costa Mesa city, Orange County	15.63	108 724	6 956.3
Cotati city, Sonoma County	1.88	6 471	3 444.3
Coto de Caza CDP, Orange County	7.89	13 057	1 654.5
Cottonwood CDP, Shasta County	2.39	2 960	1 237.2
Country Club CDP, San Joaquin County	1.91	9 462	4 950.6
Covelo CDP, Mendocino County	7.13	1 175	164.9
Covina city, Los Angeles County	6.97	46 837	6 723.7
Crescent City city, Del Norte County	1.78	4 006	2 252.2
Crescent City North CDP, Del Norte County	1.95	4 028	2 069.1
Crescent Mills CDP, Plumas County	4.24	258	60.8
Crest CDP, San Diego County	6.38	2 716	425.4
Crestline CDP, San Bernardino County	10.87	10 218	940.4
C-Road CDP, Plumas County	2.61	152	58.3
Crockett CDP, Contra Costa County	5.03	3 194	634.7
Cromberg CDP, Plumas County	9.02	290	32.2
Cudahy city, Los Angeles County	1.12	24 208	21 627.7
Culver City city, Los Angeles County	5.11	38 816	7 589.8
Cupertino city, Santa Clara County	10.94	50 546	4 620.5
Cutler CDP, Tulare County	0.76	4 491	5 911.7
Cutten CDP, Humboldt County	1.30	2 933	2 248.8
Cypress city, Orange County	6.61	46 229	6 991.1
Daly City city, San Mateo County	7.56	103 621	13 703.8
Dana Point city, Orange County	6.64	35 110	5 290.1
Danville town, Contra Costa County	18.09	41 715	2 305.6
Darwin CDP, Inyo County	1.38	54	39.3
Davis city, Yolo County	10.45	60 308	5 769.2
Day Valley CDP, Santa Cruz County	19.01	3 587	188.7
Deer Park CDP, Napa County	5.72	1 433	250.5
Del Aire CDP, Los Angeles County	0.99	9 012	9 110.7
Delano city, Kern County	10.10	38 824	3 842.1
Delhi CDP, Merced County	4.65	8 022	1 725.2
Delleker CDP, Plumas County	2.74	674	246.2
Del Mar city, San Diego County	1.71	4 389	2 559.7
Del Monte Forest CDP, Monterey County	8.01	4 531	565.4
Del Rey CDP, Fresno County	1.22	950	779.4
Del Rey Oaks city, Monterey County	0.49	1 650	3 378.8
Del Rio CDP, Stanislaus County	1.46	1 168	800.5
Denair CDP, Stanislaus County	2.03	3 446	1 697.3
Derby Acres CDP, Kern County	3.66	376	102.8
Desert Hot Springs city, Riverside County	23.25	16 582	713.2
Desert Shores CDP, Imperial County	0.66	792	1 208.4
Desert View Highlands CDP, Los Angeles County	0.47	2 337	4 950.4
Diablo CDP, Contra Costa County	0.97	988	1 016.6
Diamond Bar city, Los Angeles County	14.76	56 287	3 813.2
Diamond Springs CDP, El Dorado County	5.94	4 888	823.0
Dillon Beach CDP, Marin County	2.97	319	107.4
Dinuba city, Tulare County	3.42	16 844	4 923.8
Discovery Bay CDP, Contra Costa County	8.08	8 981	1 111.9
Dixon city, Solano County	6.62	16 103	2 434.1
Dixon Lane-Meadow Creek CDP, Inyo County	3.41	2 702	792.1
Dollar Point CDP, Placer County	1.62	1 539	949.6
Dorrington CDP, Calaveras County	3.68	727	197.7
Dorris city, Siskiyou County	0.72	886	1 232.1
Dos Palos city, Merced County	1.49	4 581	3 075.7
Downey city, Los Angeles County	12.42	107 323	8 641.7
Duarte city, Los Angeles County	6.68	21 486	3 215.7
Dublin city, Alameda County	12.59	29 973	2 381.3
Ducor CDP, Tulare County	0.61	504	829.2
Dunsmuir city, Siskiyou County	1.81	1 923	1 062.1
Durham CDP, Butte County	81.80	5 220	63.8
Dustin Acres CDP, Kern County	3.66	585	159.7
Earlimart CDP, Tulare County	2.01	6 583	3 271.5
East Blythe CDP, Riverside County	0.51	3	5.8
East Compton CDP, Los Angeles County	0.52	9 286	17 945.9
East Foothills CDP, Santa Clara County	2.30	8 133	3 540.6
East Hemet CDP, Riverside County	3.22	14 823	4 597.8
East La Mirada CDP, Los Angeles County	1.11	9 538	8 559.0
East Los Angeles CDP, Los Angeles County	7.44	124 283	16 697.4
East Oakdale CDP, Stanislaus County	5.63	2 742	486.9
Easton CDP, Fresno County	3.01	1 966	652.5
East Orosi CDP, Tulare County	0.25	426	1 719.3
East Palo Alto city, San Mateo County	2.55	29 506	11 585.5
East Pasadena CDP, Los Angeles County	1.32	6 045	4 586.6
East Porterville CDP, Tulare County	3.06	6 730	2 198.6
East Quincy CDP, Plumas County	12.07	2 398	198.6
East Richmond Heights CDP, Contra Costa County	0.57	3 357	5 930.4
East San Gabriel CDP, Los Angeles County	1.55	14 512	9 337.5
East Shore CDP, Plumas County	1.03	177	171.9
East Sonora CDP, Tuolumne County	2.58	2 078	805.9
Edgewood CDP, Siskiyou County	0.96	67	69.9
Edwards AFB CDP, Kern County	17.17	5 909	344.1

Table 16. **Land Area and Population Density: 2000**—Con.

[For information on confidentiality protection, nonsampling error, and definitions, see text]

State County Place	Land area in square miles	Total population Number	Average per square mile
PLACE—Con.			
El Cajon city, San Diego County	14.57	94 869	6 510.6
El Centro city, Imperial County	9.58	37 835	3 950.2
El Cerrito city, Contra Costa County	3.65	23 171	6 356.5
El Cerrito CDP, Riverside County	2.97	4 590	1 545.6
El Dorado Hills CDP, El Dorado County	17.90	18 016	1 006.3
Eldridge CDP, Sonoma County	0.64	1 534	2 403.1
El Granada CDP, San Mateo County	5.39	5 724	1 062.7
Elk Grove CDP, Sacramento County	15.20	59 984	3 947.0
Elkhorn CDP, Monterey County	4.86	1 591	327.4
Elmira CDP, Solano County	0.54	205	378.5
El Monte city, Los Angeles County	9.55	115 965	12 139.5
El Paso de Robles (Paso Robles) city, San Luis Obispo County	17.33	24 297	1 401.6
El Rio CDP, Ventura County	1.56	6 193	3 961.2
El Segundo city, Los Angeles County	5.54	16 033	2 894.6
El Sobrante CDP, Contra Costa County	3.10	12 260	3 953.1
El Verano CDP, Sonoma County	1.14	3 954	3 465.4
Emerald Lake Hills CDP, San Mateo County	1.18	3 899	3 312.1
Emeryville city, Alameda County	1.22	6 882	5 646.2
Empire CDP, Stanislaus County	1.58	3 903	2 463.7
Encinitas city, San Diego County	19.11	58 014	3 035.6
Escalon city, San Joaquin County	2.04	5 963	2 930.0
Escondido city, San Diego County	36.28	133 559	3 680.9
Esparto CDP, Yolo County	0.83	1 858	2 252.0
Etna city, Siskiyou County	0.79	781	989.9
Eureka city, Humboldt County	9.45	26 128	2 764.5
Exeter city, Tulare County	2.23	9 168	4 110.9
Fairbanks Ranch CDP, San Diego County	5.18	2 244	433.0
Fairfax town, Marin County	2.13	7 319	3 441.2
Fairfield city, Solano County	37.65	96 178	2 554.2
Fair Oaks CDP, Sacramento County	9.89	28 008	2 832.7
Fairview CDP, Alameda County	2.77	9 470	3 421.2
Fallbrook CDP, San Diego County	17.50	29 100	1 663.3
Fall River Mills CDP, Shasta County	2.74	648	236.5
Farmersville city, Tulare County	1.88	8 737	4 655.2
Farmington CDP, San Joaquin County	2.54	262	103.1
Fellows CDP, Kern County	0.66	153	232.4
Felton CDP, Santa Cruz County	0.93	1 051	1 133.0
Ferndale city, Humboldt County	1.03	1 382	1 343.2
Fetters Hot Springs-Agua Caliente CDP, Sonoma County	0.38	2 505	6 546.8
Fillmore city, Ventura County	2.78	13 643	4 910.8
Firebaugh city, Fresno County	2.83	5 743	2 030.6
Florence-Graham CDP, Los Angeles County	3.58	60 197	16 799.7
Florin CDP, Sacramento County	5.65	27 653	4 896.1
Folsom city, Sacramento County	21.74	51 884	2 386.7
Fontana city, San Bernardino County	36.12	128 929	3 569.7
Foothill Farms CDP, Sacramento County	2.31	17 426	7 528.2
Foothill Ranch CDP, Orange County	2.82	10 899	3 858.8
Ford City CDP, Kern County	1.51	3 512	2 318.8
Foresthill CDP, Placer County	11.20	1 791	159.9
Forest Meadows CDP, Calaveras County	5.66	1 197	211.6
Forestville CDP, Sonoma County	4.10	2 370	578.2
Fort Bragg city, Mendocino County	2.73	7 026	2 577.1
Fort Jones city, Siskiyou County	0.60	660	1 096.7
Fortuna city, Humboldt County	4.82	10 497	2 179.9
Foster City city, San Mateo County	3.76	28 803	7 664.4
Fountain Valley city, Orange County	8.91	54 978	6 167.8
Fowler city, Fresno County	2.03	3 979	1 964.5
Frazier Park CDP, Kern County	4.87	2 348	481.9
Freedom CDP, Santa Cruz County	1.34	6 000	4 480.0
Fremont city, Alameda County	76.69	203 413	2 652.3
French Camp CDP, San Joaquin County	3.10	4 109	1 324.5
French Gulch CDP, Shasta County	12.35	254	20.6
Fresno city, Fresno County	104.36	427 652	4 097.7
Friant CDP, Fresno County	1.35	519	384.6
Fruitdale CDP, Santa Clara County	0.27	895	3 364.9
Fullerton city, Orange County	22.20	126 003	5 675.9
Furnace Creek CDP, Inyo County	30.91	31	1.0
Galt city, Sacramento County	5.87	19 472	3 316.6
Gardena city, Los Angeles County	5.82	57 746	9 921.3
Garden Acres CDP, San Joaquin County	2.59	9 747	3 759.3
Garden Grove city, Orange County	18.02	165 196	9 165.2
Gazelle CDP, Siskiyou County	0.60	136	226.1
Georgetown CDP, El Dorado County	4.12	962	233.4
Gerber-Las Flores CDP, Tehama County	1.26	1 389	1 103.6
Gilroy city, Santa Clara County	15.85	41 464	2 615.2
Glen Avon CDP, Riverside County	7.38	14 853	2 012.0
Glendale city, Los Angeles County	30.65	194 973	6 362.2
Glendora city, Los Angeles County	19.14	49 415	2 581.5
Glen Ellen CDP, Sonoma County	2.10	992	473.3
Golden Hills CDP, Kern County	12.30	7 434	604.4
Gold River CDP, Sacramento County	2.66	8 023	3 011.1
Goleta CDP, Santa Barbara County	26.26	55 204	2 102.1
Gonzales city, Monterey County	1.39	7 525	5 429.4
Goshen CDP, Tulare County	1.79	2 394	1 340.4
Graeagle CDP, Plumas County	11.11	831	74.8
Grand Terrace city, San Bernardino County	3.47	11 626	3 352.3
Granite Bay CDP, Placer County	21.58	19 388	898.2
Granite Hills CDP, San Diego County	2.90	3 246	1 118.1
PLACE—Con.			
Grass Valley city, Nevada County	4.11	10 922	2 660.2
Graton CDP, Sonoma County	1.56	1 815	1 162.1
Grayson CDP, Stanislaus County	2.68	1 077	401.5
Greenfield city, Monterey County	1.70	12 583	7 415.3
Greenhorn CDP, Plumas County	6.72	146	21.7
Green Valley CDP, Solano County	8.28	1 859	224.4
Greenview CDP, Siskiyou County	1.40	200	143.0
Greenville CDP, Plumas County	7.98	1 160	145.4
Grenada CDP, Siskiyou County	0.48	351	729.3
Gridley city, Butte County	1.57	5 382	3 427.6
Groveland-Big Oak Flat CDP, Tuolumne County	28.54	3 388	118.7
Grover Beach city, San Luis Obispo County	2.32	13 067	5 637.4
Guadalupe city, Santa Barbara County	1.38	5 659	4 091.6
Guerneville CDP, Sonoma County	3.29	2 441	743.0
Gustine city, Merced County	1.58	4 698	2 970.5
Hacienda Heights CDP, Los Angeles County	11.38	53 122	4 668.8
Half Moon Bay city, San Mateo County	6.47	11 842	1 829.8
Hamilton Branch CDP, Plumas County	1.08	587	545.0
Hamilton City CDP, Glenn County	0.31	1 903	6 043.9
Hanford city, Kings County	13.09	41 686	3 184.4
Harbison Canyon CDP, San Diego County	10.05	3 645	362.7
Hawaiian Gardens city, Los Angeles County	0.96	14 779	15 389.5
Hawthorne city, Los Angeles County	6.06	84 112	13 879.4
Hayfork CDP, Trinity County	155.54	2 315	14.9
Hayward city, Alameda County	44.33	140 030	3 158.6
Healdsburg city, Sonoma County	3.76	10 722	2 848.0
Heber CDP, Imperial County	1.49	2 988	2 003.9
Hemet city, Riverside County	25.64	58 812	2 294.0
Hercules city, Contra Costa County	6.48	19 488	3 008.2
Hermosa Beach city, Los Angeles County	1.43	18 566	12 982.4
Hesperia city, San Bernardino County	67.35	62 582	929.3
Hickman CDP, Stanislaus County	1.27	457	360.3
Hidden Hills city, Los Angeles County	1.65	1 875	1 135.0
Hidden Meadows CDP, San Diego County	8.45	3 463	409.6
Hidden Valley Lake CDP, Lake County	10.87	3 777	347.5
Highgrove CDP, Riverside County	1.10	3 445	3 133.5
Highland city, San Bernardino County	13.63	44 605	3 273.3
Highlands-Baywood Park CDP, San Mateo County	1.80	4 210	2 340.1
Hillsborough town, San Mateo County	6.23	10 825	1 738.7
Hilmar-Irwin CDP, Merced County	3.92	4 807	1 226.8
Hollister city, San Benito County	6.57	34 413	5 237.7
Holtville city, Imperial County	1.14	5 612	4 920.8
Home Garden CDP, Kings County	0.56	1 702	3 035.0
Home Gardens CDP, Riverside County	1.08	9 461	8 793.4
Homeland CDP, Riverside County	3.30	3 710	1 125.9
Homewood Canyon-Valley Wells CDP, Inyo County	53.04	75	1.4
Hornbrook CDP, Siskiyou County	1.16	286	245.5
Hughson city, Stanislaus County	1.12	3 980	3 554.3
Humboldt Hill CDP, Humboldt County	4.17	3 246	778.3
Huntington Beach city, Orange County	26.39	189 594	7 183.6
Huntington Park city, Los Angeles County	3.03	61 348	20 252.4
Huron city, Fresno County	1.34	6 306	4 704.4
Hydesville CDP, Humboldt County	7.39	1 209	163.7
Idyllwild-Pine Cove CDP, Riverside County	13.77	3 504	254.6
Imperial city, Imperial County	3.91	7 560	1 932.2
Imperial Beach city, San Diego County	4.27	26 992	6 324.2
Independence CDP, Inyo County	4.00	574	143.6
Indian Falls CDP, Plumas County	1.80	37	20.5
Indian Wells city, Riverside County	13.23	3 816	288.5
Indio city, Riverside County	26.69	49 116	1 840.3
Industry city, Los Angeles County	11.72	777	66.3
Inglewood city, Los Angeles County	9.14	112 580	12 323.6
Interlaken CDP, Santa Cruz County	9.67	7 328	758.0
Inverness CDP, Marin County	5.97	1 421	237.9
Inyokern CDP, Kern County	11.07	984	88.9
Ione city, Amador County	4.74	7 129	1 502.6
Iron Horse CDP, Plumas County	9.18	321	35.0
Irvine city, Orange County	46.18	143 072	3 098.0
Irwindale city, Los Angeles County	9.29	1 446	155.7
Isla Vista CDP, Santa Barbara County	2.12	18 344	8 635.2
Isleton city, Sacramento County	0.40	828	2 071.4
Ivanhoe CDP, Tulare County	2.01	4 474	2 228.5
Jackson city, Amador County	3.51	3 989	1 135.8
Jamestown CDP, Tuolumne County	3.06	3 017	987.0
Jamul CDP, San Diego County	16.45	5 920	359.9
Johannesburg CDP, Kern County	2.45	176	72.0
Johnsville CDP, Plumas County	13.76	21	1.5
Joshua Tree CDP, San Bernardino County	6.12	4 207	687.5
Julian CDP, San Diego County	7.92	1 621	204.8
Keddie CDP, Plumas County	0.66	96	144.5
Keeler CDP, Inyo County	1.20	66	54.9
Keene CDP, Kern County	9.74	339	34.8
Kelseyville CDP, Lake County	3.23	2 928	905.5
Kennedy CDP, San Joaquin County	1.22	3 275	2 690.4
Kensington CDP, Contra Costa County	1.15	4 936	4 301.9
Kentfield CDP, Marin County	3.00	6 351	2 119.5
Kerman city, Fresno County	2.16	8 551	3 951.2
Kernville CDP, Kern County	12.62	1 736	137.5

Table 16. **Land Area and Population Density: 2000**—Con.

[For information on confidentiality protection, nonsampling error, and definitions, see text]

State County Place	Land area in square miles	Total population Number	Average per square mile
PLACE—Con.			
Kettleman City CDP, Kings County	0.17	1 499	8 691.4
Keyes CDP, Stanislaus County	2.87	4 575	1 591.9
King City city, Monterey County	3.66	11 094	3 030.0
Kings Beach CDP, Placer County	3.43	4 037	1 176.4
Kingsburg city, Fresno County	2.34	9 199	3 933.4
Kirkwood CDP, Alpine County	2.21	96	43.5
Klamath CDP, Del Norte County	12.54	651	51.9
Knightsen CDP, Contra Costa County	5.01	861	171.7
La Canada Flintridge city, Los Angeles County	8.65	20 318	2 348.9
La Crescenta-Montrose CDP, Los Angeles County	3.43	18 532	5 407.0
Ladera Heights CDP, Los Angeles County	2.94	6 568	2 230.6
Lafayette city, Contra Costa County	15.20	23 908	1 572.5
Laguna CDP, Sacramento County	6.74	34 309	5 087.1
Laguna Beach city, Orange County	8.85	23 727	2 681.5
Laguna Hills city, Orange County	6.35	31 178	4 911.1
Laguna Niguel city, Orange County	14.66	61 891	4 221.0
Laguna West-Lakeside CDP, Sacramento County	2.12	8 414	3 971.3
Laguna Woods city, Orange County	3.20	16 507	5 158.4
Lagunitas-Forest Knolls CDP, Marin County	4.26	1 835	430.5
La Habra city, Orange County	7.33	58 974	8 045.8
La Habra Heights city, Los Angeles County	6.20	5 712	922.0
Lake Almanor Country Club CDP, Plumas County	2.77	847	305.4
Lake Almanor Peninsula CDP, Plumas County	1.83	336	183.4
Lake Almanor West CDP, Plumas County	2.30	329	143.0
Lake Arrowhead CDP, San Bernardino County	11.45	8 934	780.4
Lake Davis CDP, Plumas County	6.14	23	3.7
Lake Elsinore city, Riverside County	33.80	28 928	855.7
Lake Forest city, Orange County	12.49	58 707	4 698.8
Lakehead-Lakeshore CDP, Shasta County	10.22	549	53.7
Lake Isabella CDP, Kern County	22.10	3 315	150.0
Lakeland Village CDP, Riverside County	2.31	5 626	2 439.8
Lake Los Angeles CDP, Los Angeles County	13.01	11 523	885.7
Lake Nacimiento CDP, San Luis Obispo County	7.42	2 176	293.1
Lake of the Pines CDP, Nevada County	1.50	3 956	2 634.1
Lake of the Woods CDP, Kern County	3.52	833	236.9
Lakeport city, Lake County	2.68	4 820	1 799.8
Lake San Marcos CDP, San Diego County	1.81	4 138	2 283.4
Lakeside CDP, San Diego County	5.72	19 560	3 420.7
Lakeview CDP, Riverside County	3.24	1 619	499.8
Lake Wildwood CDP, Nevada County	3.06	4 868	1 590.5
Lakewood city, Los Angeles County	9.43	79 345	8 414.8
La Mesa city, San Diego County	9.26	54 749	5 909.9
La Mirada city, Los Angeles County	7.85	46 783	5 960.6
Lamont CDP, Kern County	4.60	13 296	2 888.0
Lanare CDP, Fresno County	1.98	540	272.2
Lancaster city, Los Angeles County	94.00	118 718	1 263.0
La Palma city, Orange County	1.81	15 408	8 499.3
La Porte CDP, Plumas County	4.49	43	9.6
La Presa CDP, San Diego County	5.60	32 721	5 843.6
La Puente city, Los Angeles County	3.49	41 063	11 757.3
La Quinta city, Riverside County	31.75	23 694	746.2
La Riviera CDP, Sacramento County	1.82	10 273	5 649.1
Larkfield-Wikiup CDP, Sonoma County	4.55	7 479	1 643.1
Larkspur city, Marin County	3.13	12 014	3 833.7
Las Flores CDP, Orange County	2.00	5 625	2 816.0
Las Lomas CDP, Monterey County	1.14	3 078	2 708.3
Lathrop city, San Joaquin County	16.38	10 445	637.6
Laton CDP, Fresno County	1.93	1 236	641.4
La Verne city, Los Angeles County	8.31	31 638	3 805.8
Lawndale city, Los Angeles County	1.98	31 711	16 036.7
Laytonville CDP, Mendocino County	5.04	1 301	258.0
Lebec CDP, Kern County	15.62	1 285	82.3
Le Grand CDP, Merced County	3.58	1 760	491.4
Lemon Cove CDP, Tulare County	0.84	298	355.5
Lemon Grove city, San Diego County	3.80	24 918	6 557.3
Lemoore city, Kings County	8.45	19 712	2 332.3
Lemoore Station CDP, Kings County	4.23	5 749	1 359.3
Lennox CDP, Los Angeles County	1.08	22 950	21 257.5
Lenwood CDP, San Bernardino County	2.47	3 222	1 306.5
Lewiston CDP, Trinity County	34.58	1 305	37.7
Lexington Hills CDP, Santa Clara County	4.46	2 454	550.1
Lincoln city, Placer County	18.29	11 205	612.6
Lincoln Village CDP, San Joaquin County	0.73	4 216	5 747.9
Linda CDP, Yuba County	5.64	13 474	2 388.3
Linden CDP, San Joaquin County	7.51	1 103	146.8
Lindsay city, Tulare County	2.41	10 297	4 264.4
Little Grass Valley CDP, Plumas County	9.71	-	-
Littlerock CDP, Los Angeles County	1.45	1 402	967.3
Live Oak CDP, Santa Cruz County	3.23	16 628	5 142.4
Live Oak city, Sutter County	1.90	6 229	3 277.8
Livermore city, Alameda County	23.92	73 345	3 065.8
Livingston city, Merced County	3.47	10 473	3 019.8
Lockeford CDP, San Joaquin County	8.37	3 179	379.7
Lodi city, San Joaquin County	12.24	56 999	4 657.9
Loma Linda city, San Bernardino County	7.35	18 681	2 541.7
Loma Rica CDP, Yuba County	18.41	2 075	112.7
Lomita city, Los Angeles County	1.90	20 046	10 572.7
PLACE—Con.			
Lompoc city, Santa Barbara County	11.64	41 103	3 532.2
London CDP, Tulare County	0.63	1 848	2 943.7
Lone Pine CDP, Inyo County	18.62	1 655	88.9
Long Beach city, Los Angeles County	50.44	461 522	9 149.8
Loomis town, Placer County	7.35	6 260	851.9
Los Alamitos city, Orange County	4.01	11 536	2 875.5
Los Alamos CDP, Santa Barbara County	2.35	1 372	582.8
Los Altos city, Santa Clara County	6.35	27 693	4 360.7
Los Altos Hills town, Santa Clara County	8.62	7 902	917.2
Los Angeles city, Los Angeles County	469.07	3 694 820	7 876.8
Los Banos city, Merced County	8.04	25 869	3 218.7
Los Gatos town, Santa Clara County	10.71	28 592	2 669.1
Los Molinos CDP, Tehama County	2.25	1 952	869.1
Lost Hills CDP, Kern County	5.61	1 938	345.3
Lower Lake CDP, Lake County	7.86	1 755	223.3
Loyalton city, Sierra County	0.34	862	2 516.4
Loyola CDP, Santa Clara County	1.74	3 478	2 003.9
Lucas Valley-Marinwood CDP, Marin County	5.60	6 357	1 134.3
Lucerne CDP, Lake County	6.11	2 870	469.8
Lynwood city, Los Angeles County	4.85	69 845	14 389.2
McArthur CDP, Shasta County	1.01	365	361.5
McCloud CDP, Siskiyou County	2.44	1 343	549.4
Macdoel CDP, Siskiyou County	0.14	140	977.3
McFarland city, Kern County	2.06	9 618	4 671.8
McKinleyville CDP, Humboldt County	20.88	13 599	651.4
McKittrick CDP, Kern County	2.51	160	63.8
Madera city, Madera County	12.29	43 207	3 515.3
Madera Acres CDP, Madera County	7.60	7 741	1 018.3
Magalia CDP, Butte County	14.07	10 569	751.0
Malibu city, Los Angeles County	19.87	12 575	632.9
Mammoth Lakes town, Mono County	24.79	7 093	286.2
Manhattan Beach city, Los Angeles County	3.93	33 852	8 606.7
Manteca city, San Joaquin County	15.91	49 258	3 095.8
Manton CDP, Tehama County	17.75	372	21.0
March AFB CDP, Riverside County	6.23	370	59.4
Maricopa city, Kern County	1.50	1 111	739.7
Marina city, Monterey County	8.75	25 101	2 869.8
Marina del Rey CDP, Los Angeles County	0.88	8 176	9 289.5
Mariposa CDP, Mariposa County	3.22	1 373	426.4
Markleeville CDP, Alpine County	19.10	197	10.3
Martinez city, Contra Costa County	12.25	35 866	2 927.6
Marysville city, Yuba County	3.50	12 268	3 501.1
Mayflower Village CDP, Los Angeles County	0.66	5 081	7 652.3
Maywood city, Los Angeles County	1.18	28 083	23 887.2
Meadow Valley CDP, Plumas County	8.49	575	67.8
Meadow Vista CDP, Placer County	5.37	3 096	576.5
Mecca CDP, Riverside County	1.30	5 402	4 167.1
Meiners Oaks CDP, Ventura County	1.36	3 750	2 748.0
Mendocino CDP, Mendocino County	2.27	824	363.8
Mendota city, Fresno County	1.87	7 890	4 229.4
Menlo Park city, San Mateo County	10.13	30 785	3 040.1
Mentone CDP, San Bernardino County	6.23	7 803	1 252.7
Merced city, Merced County	19.86	63 893	3 216.7
Mesa CDP, Inyo County	3.57	214	59.9
Mesa Vista CDP, Alpine County	16.99	182	10.7
Mettler CDP, Kern County	0.22	157	724.1
Middletown CDP, Lake County	2.58	1 020	395.6
Millbrae city, San Mateo County	3.21	20 718	6 446.4
Mill Valley city, Marin County	4.72	13 600	2 883.1
Millville CDP, Shasta County	8.27	610	73.8
Milpitas city, Santa Clara County	13.56	62 698	4 622.9
Mineral CDP, Tehama County	44.48	143	3.2
Mira Loma CDP, Riverside County	6.44	17 617	2 733.9
Mira Monte CDP, Ventura County	4.21	7 177	1 705.1
Mission Canyon CDP, Santa Barbara County	1.57	2 610	1 663.6
Mission Hills CDP, Santa Barbara County	1.24	3 142	2 543.5
Mission Viejo city, Orange County	18.66	93 102	4 990.1
Mi-Wuk Village CDP, Tuolumne County	3.36	1 485	441.5
Modesto city, Stanislaus County	35.79	188 856	5 277.3
Mohawk Vista CDP, Plumas County	11.92	121	10.2
Mojave CDP, Kern County	58.45	3 836	65.6
Mokelumne Hill CDP, Calaveras County	3.07	774	252.5
Mono Vista CDP, Tuolumne County	3.10	3 072	991.3
Monrovia city, Los Angeles County	13.75	36 929	2 686.5
Montague city, Siskiyou County	1.79	1 456	815.3
Montara CDP, San Mateo County	3.93	2 950	751.0
Montclair city, San Bernardino County	5.10	33 049	6 482.4
Montebello city, Los Angeles County	8.25	62 150	7 536.9
Montecito CDP, Santa Barbara County	9.33	10 000	1 072.3
Monterey city, Monterey County	8.44	29 674	3 516.9
Monterey Park city, Los Angeles County	7.63	60 051	7 869.5
Monte Rio CDP, Sonoma County	1.47	1 104	753.5
Monte Sereno city, Santa Clara County	1.61	3 483	2 158.7
Montgomery Creek CDP, Shasta County	3.21	96	29.9
Moorpark city, Ventura County	19.02	31 415	1 651.9
Morada CDP, San Joaquin County	3.01	3 726	1 237.3
Moraga town, Contra Costa County	9.27	16 290	1 756.9
Moreno Valley city, Riverside County	51.23	142 381	2 779.3
Morgan Hill city, Santa Clara County	11.67	33 556	2 876.6

Table 16. **Land Area and Population Density: 2000**—Con.

[For information on confidentiality protection, nonsampling error, and definitions, see text]

State County Place	Land area in square miles	Total population Number	Average per square mile
PLACE—Con.			
Morongo Valley CDP, San Bernardino County	7.73	1 929	249.5
Morro Bay city, San Luis Obispo County	5.16	10 350	2 006.9
Moss Beach CDP, San Mateo County	1.79	1 953	1 092.5
Moss Landing CDP, Monterey County	0.41	300	734.9
Mountain Mesa CDP, Kern County	0.86	716	831.9
Mountain Ranch CDP, Calaveras County	41.20	1 557	37.8
Mountain View CDP, Contra Costa County	0.28	2 468	8 729.1
Mountain View city, Santa Clara County	12.06	70 708	5 861.4
Mountain View Acres CDP, San Bernardino County	1.57	2 521	1 604.1
Mount Hebron CDP, Siskiyou County	0.72	92	128.0
Mount Shasta city, Siskiyou County	3.74	3 621	967.5
Muir Beach CDP, Marin County	0.49	295	596.8
Murphys CDP, Calaveras County	10.31	2 061	200.0
Murrieta city, Riverside County	28.39	44 282	1 560.0
Murrieta Hot Springs CDP, Riverside County	1.28	2 948	2 306.6
Muscoy CDP, San Bernardino County	2.92	8 919	3 050.6
Myrtletown CDP, Humboldt County	2.13	4 459	2 097.2
Napa city, Napa County	17.70	72 585	4 101.4
National City city, San Diego County	7.39	54 260	7 343.8
Nebo Center CDP, San Bernardino County	2.55	1 174	460.5
Needles city, San Bernardino County	29.77	4 830	162.3
Nevada City city, Nevada County	2.11	3 001	1 425.0
Newark city, Alameda County	13.97	42 471	3 039.4
Newman city, Stanislaus County	1.37	7 093	5 173.4
Newport Beach city, Orange County	14.78	70 032	4 738.8
Newport Coast CDP, Orange County	7.05	2 671	378.9
Nice CDP, Lake County	2.21	2 509	1 134.3
Niland CDP, Imperial County	0.41	1 143	2 813.3
Nipomo CDP, San Luis Obispo County	11.41	12 626	1 106.1
Norco city, Riverside County	14.09	24 157	1 714.8
North Auburn CDP, Placer County	7.63	11 847	1 553.2
North Edwards CDP, Kern County	12.79	1 227	96.0
North El Monte CDP, Los Angeles County	0.42	3 703	8 751.9
North Fair Oaks CDP, San Mateo County	1.17	15 440	13 221.9
North Highlands CDP, Sacramento County	12.80	44 187	3 452.0
North Lakeport CDP, Lake County	3.75	2 879	767.8
North Woodbridge CDP, San Joaquin County	2.69	1 320	490.4
Norwalk city, Los Angeles County	9.68	103 298	10 667.6
Novato city, Marin County	27.70	47 630	1 719.2
Nuevo CDP, Riverside County	5.41	4 135	764.5
Oakdale city, Stanislaus County	5.03	15 503	3 084.6
Oakhurst CDP, Madera County	5.92	2 868	484.8
Oakland city, Alameda County	56.06	399 484	7 126.6
Oakley city, Contra Costa County	12.42	25 619	2 063.2
Oak Park CDP, Ventura County	0.32	2 320	7 320.7
Oak View CDP, Ventura County	1.95	4 199	2 153.6
Occidental CDP, Sonoma County	4.98	1 272	255.2
Oceano CDP, San Luis Obispo County	1.52	7 260	4 774.4
Oceanside city, San Diego County	40.59	161 029	3 967.2
Ocotillo CDP, Imperial County	8.88	296	33.3
Oildale CDP, Kern County	6.44	27 885	4 332.3
Ojai city, Ventura County	4.43	7 862	1 773.0
Olancha CDP, Inyo County	7.28	134	18.4
Olivehurst CDP, Yuba County	5.01	11 061	2 208.9
Ontario city, San Bernardino County	49.78	158 007	3 173.9
Onyx CDP, Kern County	11.56	476	41.2
Opal Cliffs CDP, Santa Cruz County	0.77	6 458	8 353.9
Orange city, Orange County	23.39	128 821	5 506.4
Orange Cove city, Fresno County	1.54	7 722	5 030.4
Orangevale CDP, Sacramento County	10.03	26 705	2 663.5
Orcutt CDP, Santa Barbara County	11.30	28 830	2 551.0
Orinda city, Contra Costa County	12.59	17 599	1 398.2
Orland city, Glenn County	2.53	6 281	2 481.2
Orosi CDP, Tulare County	2.45	7 318	2 984.4
Oroville city, Butte County	12.25	13 004	1 061.4
Oroville East CDP, Butte County	20.69	8 680	419.6
Oxnard city, Ventura County	25.31	170 358	6 729.7
Pacheco CDP, Contra Costa County	0.73	3 562	4 878.4
Pacifica city, San Mateo County	12.63	38 390	3 038.9
Pacific Grove city, Monterey County	2.87	15 522	5 399.2
Pajaro CDP, Monterey County	0.94	3 384	3 614.1
Palermo CDP, Butte County	39.04	5 720	146.5
Palmdale city, Los Angeles County	104.96	116 670	1 111.6
Palm Desert city, Riverside County	24.37	41 155	1 689.1
Palm Springs city, Riverside County	94.25	42 807	454.2
Palo Alto city, Santa Clara County	23.67	58 598	2 475.3
Palo Cedro CDP, Shasta County	3.78	1 247	330.1
Palos Verdes Estates city, Los Angeles County	4.79	13 340	2 784.9
Palo Verde CDP, Imperial County	0.59	236	401.2
Paradise town, Butte County	18.25	26 408	1 447.1
Paramount city, Los Angeles County	4.73	55 266	11 678.3
Parksdale CDP, Madera County	1.79	2 688	1 498.2
Parkway-South Sacramento CDP, Sacramento County	4.84	36 468	7 534.1
Parkwood CDP, Madera County	1.07	2 119	1 980.2
Parlier city, Fresno County	1.62	11 145	6 862.9
Pasadena city, Los Angeles County	23.10	133 936	5 798.7
Patterson city, Stanislaus County	2.87	11 606	4 037.5
Paxton CDP, Plumas County	0.35	21	60.1
PLACE—Con.			
Pearsonville CDP, Inyo County	4.22	27	6.4
Pedley CDP, Riverside County	5.08	11 207	2 204.7
Penn Valley CDP, Nevada County	2.10	1 387	659.3
Perris city, Riverside County	31.37	36 189	1 153.5
Petaluma city, Sonoma County	13.80	54 548	3 953.1
Phoenix Lake-Cedar Ridge CDP, Tuolumne County	25.23	5 123	203.0
Pico Rivera city, Los Angeles County	8.30	63 428	7 645.7
Piedmont city, Alameda County	1.69	10 952	6 488.7
Pine Hills CDP, Humboldt County	10.19	3 108	304.9
Pine Mountain Club CDP, Kern County	16.96	1 600	94.3
Pine Valley CDP, San Diego County	7.07	1 501	212.3
Pinole city, Contra Costa County	5.20	19 039	3 662.3
Piru CDP, Ventura County	2.32	1 196	514.5
Pismo Beach city, San Luis Obispo County	3.61	8 551	2 366.0
Pittsburg city, Contra Costa County	15.60	56 769	3 639.0
Pixley CDP, Tulare County	3.10	2 586	833.7
Placentia city, Orange County	6.59	46 488	7 051.3
Placerville city, El Dorado County	5.80	9 610	1 656.2
Planada CDP, Merced County	2.13	4 369	2 051.1
Pleasant Hill city, Contra Costa County	7.09	32 837	4 633.6
Pleasanton city, Alameda County	21.67	63 654	2 938.1
Plumas Eureka CDP, Plumas County	3.94	320	81.1
Plymouth city, Amador County	0.92	980	1 060.6
Point Arena city, Mendocino County	1.36	474	348.5
Point Reyes Station CDP, Marin County	3.63	818	225.1
Pollock Pines CDP, El Dorado County	5.83	4 728	811.5
Pomona city, Los Angeles County	22.84	149 473	6 544.3
Poplar-Cotton Center CDP, Tulare County	1.28	1 496	1 172.5
Port Costa CDP, Contra Costa County	0.68	232	342.1
Porterville city, Tulare County	14.01	39 615	2 828.4
Port Hueneme city, Ventura County	4.45	21 845	4 912.9
Portola city, Plumas County	2.24	2 227	994.6
Portola Hills CDP, Orange County	1.26	6 391	5 063.6
Portola Valley town, San Mateo County	9.15	4 462	487.5
Poway city, San Diego County	39.22	48 044	1 224.8
Prattville CDP, Plumas County	0.62	28	45.4
Prunedale CDP, Monterey County	46.12	16 432	356.3
Quail Valley CDP, Riverside County	1.25	1 639	1 307.6
Quartz Hill CDP, Los Angeles County	3.82	9 890	2 591.9
Quincy CDP, Plumas County	4.24	1 879	443.4
Rail Road Flat CDP, Calaveras County	32.85	549	16.7
Rainbow CDP, San Diego County	16.07	2 026	126.0
Raisin City CDP, Fresno County	0.77	165	214.4
Ramona CDP, San Diego County	15.28	15 691	1 026.9
Rancho Calaveras CDP, Calaveras County	8.46	4 182	494.4
Rancho Cordova CDP, Sacramento County	22.52	55 060	2 445.4
Rancho Cucamonga city, San Bernardino County	37.45	127 743	3 411.4
Rancho Mirage city, Riverside County	24.31	13 249	544.9
Rancho Murieta CDP, Sacramento County	11.90	4 193	352.4
Rancho Palos Verdes city, Los Angeles County	13.66	41 145	3 011.2
Rancho San Diego CDP, San Diego County	8.87	20 155	2 271.7
Rancho Santa Fe CDP, San Diego County	6.83	3 252	476.2
Rancho Santa Margarita city, Orange County	12.27	47 214	3 847.6
Rancho Tehama Reserve CDP, Tehama County	21.48	1 406	65.5
Randsburg CDP, Kern County	1.97	77	39.1
Red Bluff city, Tehama County	7.43	13 147	1 768.7
Redding city, Shasta County	58.44	80 865	1 383.8
Redlands city, San Bernardino County	35.47	63 591	1 793.1
Redondo Beach city, Los Angeles County	6.28	63 261	10 065.4
Redway CDP, Humboldt County	1.25	1 188	951.4
Redwood City city, San Mateo County	19.48	75 402	3 871.3
Reedley city, Fresno County	4.42	20 756	4 700.1
Rialto city, San Bernardino County	21.87	91 873	4 200.7
Richgrove CDP, Tulare County	0.47	2 723	5 804.4
Richmond city, Contra Costa County	29.98	99 216	3 309.5
Ridgecrest city, Kern County	21.13	24 927	1 179.9
Ridgemark CDP, San Benito County	2.69	2 741	1 018.9
Rio Dell city, Humboldt County	1.88	3 174	1 684.2
Rio del Mar CDP, Santa Cruz County	2.99	9 198	3 077.3
Rio Linda CDP, Sacramento County	5.48	10 466	1 911.2
Rio Vista city, Solano County	6.75	4 571	676.9
Ripon city, San Joaquin County	4.10	10 146	2 473.5
Riverbank city, Stanislaus County	3.11	15 826	5 091.7
Riverdale CDP, Fresno County	4.01	2 416	602.4
Riverdale Park CDP, Stanislaus County	1.42	1 094	770.5
Riverside city, Riverside County	78.10	255 166	3 267.2
Rocklin city, Placer County	16.17	36 330	2 246.2
Rodeo CDP, Contra Costa County	7.37	8 717	1 183.3
Rohnert Park city, Sonoma County	6.43	42 236	6 564.5
Rolling Hills city, Los Angeles County	3.08	1 871	607.7
Rolling Hills Estates city, Los Angeles County	3.59	7 676	2 139.1
Rollingwood CDP, Contra Costa County	0.21	2 900	14 036.3
Romoland CDP, Riverside County	2.98	2 764	926.4
Rosamond CDP, Kern County	52.23	14 349	274.7
Rosedale CDP, Kern County	37.86	8 445	223.1
Roseland CDP, Sonoma County	1.06	6 369	6 032.8
Rosemead city, Los Angeles County	5.15	53 505	10 398.3
Rosemont CDP, Sacramento County	4.29	22 904	5 335.2
Roseville city, Placer County	30.48	79 921	2 622.5

Table 16. **Land Area and Population Density: 2000**—Con.

[For information on confidentiality protection, nonsampling error, and definitions, see text]

State County Place	Land area in square miles	Total population Number	Average per square mile
PLACE—Con.			
Ross town, Marin County	1.59	2 329	1 461.5
Rossmoor CDP, Orange County	1.56	10 298	6 583.8
Round Mountain CDP, Shasta County	1.70	122	71.7
Round Valley CDP, Inyo County	13.85	278	20.1
Rowland Heights CDP, Los Angeles County	9.02	48 553	5 380.7
Rubidoux CDP, Riverside County	9.16	29 180	3 186.5
Running Springs CDP, San Bernardino County	3.98	5 125	1 286.1
Sacramento city, Sacramento County	97.16	407 018	4 189.2
St. Helena city, Napa County	4.71	5 950	1 263.1
Salida CDP, Stanislaus County	5.02	12 560	2 502.0
Salinas city, Monterey County	19.01	151 060	7 948.4
Salton City CDP, Imperial County	21.63	978	45.2
Salton Sea Beach CDP, Imperial County	0.31	392	1 258.9
San Andreas CDP, Calaveras County	8.74	2 615	299.4
San Anselmo town, Marin County	2.75	12 378	4 506.5
San Antonio Heights CDP, San Bernardino County	1.40	3 122	2 228.7
San Ardo CDP, Monterey County	0.45	501	1 114.6
San Bernardino city, San Bernardino County	58.81	185 401	3 152.4
San Bruno city, San Mateo County	5.46	40 165	7 353.6
San Buenaventura (Ventura) city, Ventura County	21.07	100 916	4 790.6
San Carlos city, San Mateo County	5.92	27 718	4 685.1
San Clemente city, Orange County	17.62	49 936	2 833.4
Sand City city, Monterey County	0.56	261	463.5
San Diego city, San Diego County	324.34	1 223 400	3 771.9
San Diego Country Estates CDP, San Diego County	16.97	9 262	545.9
San Dimas city, Los Angeles County	15.51	34 980	2 255.7
San Fernando city, Los Angeles County	2.38	23 564	9 880.7
San Francisco city, San Francisco County	46.69	776 733	16 634.4
San Gabriel city, Los Angeles County	4.13	39 804	9 639.3
Sanger city, Fresno County	4.75	18 931	3 985.8
San Geronimo CDP, Marin County	1.52	436	287.4
San Jacinto city, Riverside County	24.91	23 779	954.6
San Joaquin city, Fresno County	0.99	3 270	3 302.4
San Joaquin Hills CDP, Orange County	1.22	2 959	2 427.8
San Jose city, Santa Clara County	174.86	894 943	5 117.9
San Juan Bautista city, San Benito County	0.71	1 549	2 187.0
San Juan Capistrano city, Orange County	14.21	33 826	2 381.2
San Leandro city, Alameda County	13.13	79 452	6 053.0
San Lorenzo CDP, Alameda County	2.77	21 898	7 893.4
San Lucas CDP, Monterey County	0.38	419	1 092.9
San Luis Obispo city, San Luis Obispo County	10.66	44 174	4 144.5
San Marcos city, San Diego County	23.76	54 977	2 314.3
San Marino city, Los Angeles County	3.77	12 945	3 430.5
San Martin CDP, Santa Clara County	5.52	4 230	766.4
San Mateo city, San Mateo County	12.22	92 482	7 569.5
San Miguel CDP, San Luis Obispo County	1.67	1 427	852.3
San Pablo city, Contra Costa County	2.58	30 215	11 726.9
San Rafael city, Marin County	16.59	56 063	3 378.9
San Ramon city, Contra Costa County	11.58	44 722	3 862.0
Santa Ana city, Orange County	27.14	337 977	12 451.9
Santa Barbara city, Santa Barbara County	18.98	92 325	4 865.3
Santa Clara city, Santa Clara County	18.39	102 361	5 566.2
Santa Clarita city, Los Angeles County	47.83	151 088	3 159.1
Santa Cruz city, Santa Cruz County	12.53	54 593	4 356.0
Santa Fe Springs city, Los Angeles County	8.75	17 438	1 992.0
Santa Maria city, Santa Barbara County	19.33	77 423	4 005.8
Santa Monica city, Los Angeles County	8.26	84 084	10 178.7
Santa Paula city, Ventura County	4.60	28 598	6 214.6
Santa Rosa city, Sonoma County	40.13	147 595	3 678.3
Santa Venetia CDP, Marin County	3.76	4 298	1 143.0
Santa Ynez CDP, Santa Barbara County	7.81	4 584	586.7
Santee city, San Diego County	16.06	52 975	3 298.7
Saratoga city, Santa Clara County	12.11	29 843	2 465.3
Sausalito city, Marin County	1.90	7 330	3 852.9
Scotts Valley city, Santa Cruz County	4.60	11 385	2 473.7
Seal Beach city, Orange County	11.51	24 157	2 099.5
Searles Valley CDP, San Bernardino County	11.75	1 885	160.5
Seaside city, Monterey County	8.83	31 696	3 591.3
Sebastopol city, Sonoma County	1.88	7 774	4 138.8
Sedco Hills CDP, Riverside County	1.63	3 078	1 885.3
Seeley CDP, Imperial County	1.21	1 624	1 346.3
Selma city, Fresno County	4.34	19 444	4 475.7
Seven Trees CDP, Santa Clara County	0.17	1 666	9 628.2
Shackelford CDP, Stanislaus County	0.85	5 170	6 106.4
Shafter city, Kern County	17.98	12 736	708.4
Shandon CDP, San Luis Obispo County	2.99	986	329.4
Shasta Lake city, Shasta County	10.91	9 008	825.6
Shaver Lake CDP, Fresno County	32.34	705	21.8
Shingle Springs CDP, El Dorado County	5.21	2 643	507.4
Shingletown CDP, Shasta County	24.67	2 222	90.1
Shoshone CDP, Inyo County	28.74	52	1.8
Sierra Madre city, Los Angeles County	3.00	10 578	3 522.9
Signal Hill city, Los Angeles County	2.23	9 333	4 182.0
Simi Valley city, Ventura County	39.18	111 351	2 841.9
Solana Beach city, San Diego County	3.53	12 979	3 678.7
Soledad city, Monterey County	4.20	11 263	2 680.0
Solvang city, Santa Barbara County	2.49	5 332	2 143.3
PLACE—Con.			
Sonoma city, Sonoma County	2.65	9 128	3 442.3
Sonora city, Tuolumne County	3.04	4 423	1 456.2
Soquel CDP, Santa Cruz County	1.08	5 081	4 710.3
Soulsbyville CDP, Tuolumne County	3.04	1 729	568.5
South Dos Palos CDP, Merced County	1.50	1 385	922.0
South El Monte city, Los Angeles County	2.88	21 144	7 330.8
South Gate city, Los Angeles County	7.37	96 375	13 084.6
South Lake Tahoe city, El Dorado County	10.06	23 609	2 347.5
South Oroville CDP, Butte County	4.48	7 695	1 716.4
South Pasadena city, Los Angeles County	3.44	24 292	7 064.4
South San Francisco city, San Mateo County	9.02	60 552	6 712.8
South San Gabriel CDP, Los Angeles County	0.83	7 595	9 106.3
South San Jose Hills CDP, Los Angeles County	1.46	20 218	13 876.4
South Taft CDP, Kern County	1.07	1 898	1 766.2
South Whittier CDP, Los Angeles County	5.38	55 193	10 257.7
South Woodbridge CDP, San Joaquin County	0.37	2 825	7 675.2
South Yuba City CDP, Sutter County	3.24	12 651	3 908.7
Spreckels CDP, Monterey County	0.13	485	3 629.3
Spring Garden CDP, Plumas County	0.64	55	85.3
Spring Valley CDP, San Diego County	7.23	26 663	3 685.4
Springville CDP, Tulare County	4.17	1 109	265.8
Squaw Valley CDP, Fresno County	56.66	2 691	47.5
Squirrel Mountain Valley CDP, Kern County	0.70	498	712.0
Stallion Springs CDP, Kern County	16.45	1 522	92.5
Stanford CDP, Santa Clara County	2.75	13 315	4 849.8
Stanton city, Orange County	3.12	37 403	11 971.0
Stinson Beach CDP, Marin County	1.06	751	711.7
Stockton city, San Joaquin County	54.71	243 771	4 455.7
Storrie CDP, Plumas County	0.09	5	57.1
Stratford CDP, Kings County	0.70	1 264	1 816.9
Strathmore CDP, Tulare County	1.41	2 584	1 838.5
Strawberry CDP, Marin County	1.36	5 302	3 901.7
Suisun City city, Solano County	4.01	26 118	6 510.9
Summerland CDP, Santa Barbara County	2.02	1 545	764.7
Sun City CDP, Riverside County	7.80	17 773	2 280.0
Sunnyside-Tahoe City CDP, Placer County	3.41	1 761	515.8
Sunnyslope CDP, Riverside County	1.38	4 437	3 216.9
Sunnyvale city, Santa Clara County	21.94	131 760	6 006.5
Sunol CDP, Alameda County	32.81	1 332	40.6
Sunol-Midtown CDP, Santa Clara County	0.09	748	8 762.0
Susanville city, Lassen County	5.90	13 541	2 294.8
Sutter CDP, Sutter County	3.03	2 885	951.8
Sutter Creek city, Amador County	1.67	2 303	1 377.3
Taft city, Kern County	15.14	6 400	422.6
Taft Heights CDP, Kern County	0.30	1 865	6 123.1
Taft Mosswood CDP, San Joaquin County	0.55	1 388	2 542.1
Tahoe Vista CDP, Placer County	2.70	1 668	617.0
Talmage CDP, Mendocino County	1.57	1 141	725.6
Tamalpais-Homestead Valley CDP, Marin County	4.98	10 691	2 145.8
Tara Hills CDP, Contra Costa County	0.78	5 332	6 819.4
Taylorsville CDP, Plumas County	3.21	154	47.9
Tecopa CDP, Inyo County	18.58	99	5.3
Tehachapi city, Kern County	9.58	10 957	1 144.0
Tehama city, Tehama County	0.80	432	543.3
Temecula city, Riverside County	26.26	57 716	2 198.3
Temelec CDP, Sonoma County	1.69	1 556	919.0
Temple City city, Los Angeles County	4.01	33 377	8 313.8
Templeton CDP, San Luis Obispo County	4.74	4 687	989.2
Tennant CDP, Siskiyou County	0.22	63	289.7
Terra Bella CDP, Tulare County	1.73	3 466	2 003.6
Thermalito CDP, Butte County	12.84	6 045	470.8
Thousand Oaks city, Ventura County	54.86	117 005	2 132.8
Thousand Palms CDP, Riverside County	4.00	5 120	1 279.7
Three Rivers CDP, Tulare County	45.35	2 248	49.6
Tiburon town, Marin County	4.53	8 666	1 914.9
Tierra Buena CDP, Sutter County	3.43	4 587	1 336.4
Tipton CDP, Tulare County	1.01	1 790	1 765.4
Tobin CDP, Plumas County	5.02	11	2.2
Tomales CDP, Marin County	0.31	210	669.5
Toro Canyon CDP, Santa Barbara County	3.63	1 697	468.1
Torrance city, Los Angeles County	20.54	137 946	6 715.7
Tracy city, San Joaquin County	21.00	56 929	2 711.3
Tranquillity CDP, Fresno County	0.63	813	1 294.0
Traver CDP, Tulare County	0.82	732	890.6
Trinidad city, Humboldt County	0.48	311	643.0
Truckee town, Nevada County	32.54	13 864	426.1
Tulare city, Tulare County	16.61	43 994	2 648.2
Tulelake city, Siskiyou County	0.39	1 020	2 625.4
Tuolumne City CDP, Tuolumne County	2.33	1 865	801.4
Tupman CDP, Kern County	0.53	227	426.0
Turlock city, Stanislaus County	13.30	55 810	4 194.7
Tustin city, Orange County	11.40	67 504	5 921.4
Tustin Foothills CDP, Orange County	6.70	24 044	3 590.5
Twain CDP, Plumas County	7.42	87	11.7
Twain Harte CDP, Tuolumne County	3.64	2 586	711.1
Twentynine Palms city, San Bernardino County	54.82	14 764	269.3
Twentynine Palms Base CDP, San Bernardino County	1.42	8 413	5 935.8
Twin Lakes CDP, Santa Cruz County	0.70	5 533	7 928.9
Ukiah city, Mendocino County	4.73	15 497	3 274.9

Table 16. **Land Area and Population Density: 2000**—Con.

[For information on confidentiality protection, nonsampling error, and definitions, see text]

State County Place	Land area in square miles	Total population	
		Number	Average per square mile
PLACE—Con.			
Union City city, Alameda County	19.25	66 869	3 473.0
Upland city, San Bernardino County	15.12	68 393	4 523.9
Upper Lake CDP, Lake County	5.79	989	170.7
Vacaville city, Solano County	27.08	88 625	3 272.3
Valinda CDP, Los Angeles County	2.01	21 776	10 830.8
Vallecito CDP, Calaveras County	8.57	427	49.8
Vallejo city, Solano County	30.19	116 760	3 867.9
Valle Vista CDP, Riverside County	3.21	10 488	3 269.7
Valley Acres CDP, Kern County	4.11	512	124.6
Valley Center CDP, San Diego County	29.28	7 323	250.1
Valley Ranch CDP, Plumas County	1.69	92	54.6
Valley Springs CDP, Calaveras County	9.82	2 560	260.7
Val Verde CDP, Los Angeles County	0.33	1 472	4 428.8
Vandenberg AFB CDP, Santa Barbara County	22.06	6 151	278.8
Vandenberg Village CDP, Santa Barbara County	5.22	5 802	1 110.5
Vernon city, Los Angeles County	5.00	91	18.2
Victorville city, San Bernardino County	72.78	64 029	879.7
View Park-Windsor Hills CDP, Los Angeles County	1.86	10 958	5 895.8
Villa Park city, Orange County	2.11	5 999	2 844.9
Vincent CDP, Los Angeles County	1.50	15 097	10 039.3
Vine Hill CDP, Contra Costa County	4.67	3 260	697.5
Vineyard CDP, Sacramento County	8.13	10 109	1 242.9
Visalia city, Tulare County	28.58	91 565	3 204.2
Vista city, San Diego County	18.68	89 857	4 810.0
Waldon CDP, Contra Costa County	0.66	5 133	7 755.9
Wallace CDP, Calaveras County	4.24	220	51.9
Walnut city, Los Angeles County	8.98	30 004	3 340.5
Walnut Creek city, Contra Costa County	19.91	64 296	3 229.6
Walnut Grove CDP, Sacramento County	3.11	669	214.8
Walnut Park CDP, Los Angeles County	0.74	16 180	21 919.0
Wasco city, Kern County	7.61	21 263	2 795.7
Waterford city, Stanislaus County	1.60	6 924	4 338.1
Watsonville city, Santa Cruz County	6.35	44 265	6 969.4
Weaverville CDP, Trinity County	35.39	3 554	100.4
Weed city, Siskiyou County	4.85	2 978	613.4
Weedpatch CDP, Kern County	3.06	2 726	890.9
Weldon CDP, Kern County	26.67	2 387	89.5
West Athens CDP, Los Angeles County	1.34	9 101	6 784.4
West Bishop CDP, Inyo County	8.75	2 807	320.8
West Carson CDP, Los Angeles County	2.26	21 138	9 355.3
West Compton CDP, Los Angeles County	1.64	5 435	3 313.0
West Covina city, Los Angeles County	16.11	105 080	6 524.6
Westhaven-Moonstone CDP, Humboldt County	8.08	1 044	129.2
West Hollywood city, Los Angeles County	1.88	35 716	18 992.7
Westlake Village city, Los Angeles County	5.21	8 368	1 605.9

State County Place	Land area in square miles	Total population	
		Number	Average per square mile
PLACE—Con.			
Westley CDP, Stanislaus County	1.68	747	445.4
West Menlo Park CDP, San Mateo County	0.50	3 629	7 299.8
Westminster city, Orange County	10.11	88 207	8 724.2
West Modesto CDP, Stanislaus County	1.81	6 096	3 365.0
Westmont CDP, Los Angeles County	1.85	31 623	17 103.0
Westmorland city, Imperial County	0.40	2 131	5 263.6
West Point CDP, Calaveras County	3.74	746	199.4
West Puente Valley CDP, Los Angeles County	1.75	22 589	12 908.0
West Sacramento city, Yolo County	20.94	31 615	1 509.5
West Whittier-Los Nietos CDP, Los Angeles County	2.51	25 129	9 997.3
Westwood CDP, Lassen County	5.51	1 998	362.5
Wheatland city, Yuba County	0.76	2 275	3 007.5
Whitehawk CDP, Plumas County	1.72	96	55.8
Whittier city, Los Angeles County	14.63	83 680	5 719.4
Wildomar CDP, Riverside County	13.23	14 064	1 063.1
Wilkerson CDP, Inyo County	5.73	562	98.0
Williams city, Colusa County	5.44	3 670	674.3
Willits city, Mendocino County	2.80	5 073	1 813.7
Willowbrook CDP, Los Angeles County	3.74	34 138	9 121.6
Willow Creek CDP, Humboldt County	204.36	1 743	8.5
Willows city, Glenn County	2.87	6 220	2 168.5
Wilton CDP, Sacramento County	29.62	4 551	153.7
Winchester CDP, Riverside County	7.09	2 155	304.1
Windsor town, Sonoma County	6.74	22 744	3 372.7
Winter Gardens CDP, San Diego County	4.46	19 771	4 435.1
Winterhaven CDP, Imperial County	0.24	529	2 203.9
Winters city, Yolo County	2.75	6 125	2 226.6
Winton CDP, Merced County	2.87	8 832	3 073.8
Wofford Heights CDP, Kern County	6.06	2 276	375.4
Woodacre CDP, Marin County	1.82	1 393	763.6
Woodcrest CDP, Riverside County	10.13	8 342	823.9
Woodlake city, Tulare County	1.98	6 651	3 357.4
Woodland city, Yolo County	10.31	49 151	4 765.7
Woodside town, San Mateo County	11.76	5 352	455.1
Woodville CDP, Tulare County	4.36	1 678	385.3
Wrightwood CDP, San Bernardino County	2.20	3 837	1 742.4
Yorba Linda city, Orange County	19.37	58 918	3 042.3
Yosemite Lakes CDP, Madera County	20.91	4 160	198.9
Yosemite Valley CDP, Mariposa County	2.11	265	125.6
Yountville town, Napa County	1.63	2 916	1 790.8
Yreka city, Siskiyou County	9.98	7 290	730.8
Yuba City city, Sutter County	9.37	36 758	3 924.4
Yucaipa city, San Bernardino County	27.78	41 207	1 483.4
Yucca Valley town, San Bernardino County	40.03	16 865	421.3

This page is intentionally blank.

Table 17. **Age and Sex for the American Indian and Alaska Native Population (One Race): 2000**

[For information on confidentiality protection, nonsampling error, and definitions, see text]

American Indian Area County	American Indian and Alaska Native population (one race)	Median age	Age: Under 5 years	5 to 17 years	18 to 20 years	21 to 24 years	25 to 34 years	35 to 44 years	45 to 54 years	55 to 59 years	60 to 64 years
AMERICAN INDIAN RESERVATION AND OFF-RESERVATION TRUST LAND — FEDERAL											
All areas	15 543	24.9	1 564	4 683	752	798	1 847	2 169	1 648	537	459
Agua Caliente Reservation, CA	176	34.8	9	42	6	8	24	38	18	9	9
Riverside County (part)	176	34.8	9	42	6	8	24	38	18	9	9
Alturas Rancheria, CA	2	60.5	-	-	-	-	-	-	1	-	-
Modoc County (part)	2	60.5	-	-	-	-	-	-	1	-	-
Augustine Reservation, CA	-	-	-	-	-	-	-	-	-	-	-
Riverside County (part)	-	-	-	-	-	-	-	-	-	-	-
Barona Reservation, CA	357	23.3	48	105	13	22	53	49	35	8	10
San Diego County (part)	357	23.3	48	105	13	22	53	49	35	8	10
Benton Paiute Reservation, CA	39	20.5	2	13	5	1	2	2	6	4	-
Mono County (part)	39	20.5	2	13	5	1	2	2	6	4	-
Berry Creek Rancheria and Off-Reservation Trust Land, CA	110	14.0	16	47	2	4	13	14	9	1	3
Berry Creek Rancheria	-	-	-	-	-	-	-	-	-	-	-
Butte County (part)	-	-	-	-	-	-	-	-	-	-	-
Berry Creek Off-Reservation Trust Land	110	14.0	16	47	2	4	13	14	9	1	3
Butte County (part)	110	14.0	16	47	2	4	13	14	9	1	3
Big Bend Rancheria, CA	-	-	-	-	-	-	-	-	-	-	-
Shasta County (part)	-	-	-	-	-	-	-	-	-	-	-
Big Lagoon Rancheria, CA	19	24.5	4	5	-	1	1	7	-	-	-
Humboldt County (part)	19	24.5	4	5	-	1	1	7	-	-	-
Big Pine Reservation, CA	287	33.2	17	68	16	18	28	50	40	10	11
Inyo County (part)	287	33.2	17	68	16	18	28	50	40	10	11
Big Sandy Rancheria, CA	77	25.8	7	19	5	5	11	6	12	3	2
Fresno County (part)	77	25.8	7	19	5	5	11	6	12	3	2
Big Valley Rancheria, CA	188	21.2	17	72	4	9	23	29	18	3	8
Lake County (part)	188	21.2	17	72	4	9	23	29	18	3	8
Bishop Reservation, CA	950	28.2	77	267	44	56	109	145	109	39	24
Inyo County (part)	950	28.2	77	267	44	56	109	145	109	39	24
Blue Lake Rancheria, CA	33	48.5	2	4	2	1	4	2	7	3	1
Humboldt County (part)	33	48.5	2	4	2	1	4	2	7	3	1
Bridgeport Reservation, CA	22	46.0	2	2	-	-	4	2	6	1	2
Mono County (part)	22	46.0	2	2	-	-	4	2	6	1	2
Cabazon Reservation, CA	15	44.5	-	1	1	2	1	3	5	-	1
Riverside County (part)	15	44.5	-	1	1	2	1	3	5	-	1
Cahuilla Reservation, CA	106	18.0	10	43	3	4	8	20	8	3	3
Riverside County (part)	106	18.0	10	43	3	4	8	20	8	3	3
Campo Reservation, CA	245	19.2	21	97	10	7	29	39	23	6	4
San Diego County (part)	245	19.2	21	97	10	7	29	39	23	6	4
Capitan Grande Reservation, CA	-	-	-	-	-	-	-	-	-	-	-
San Diego County (part)	-	-	-	-	-	-	-	-	-	-	-
Cedarville Rancheria, CA	22	23.0	3	6	2	-	5	4	-	1	-
Modoc County (part)	22	23.0	3	6	2	-	5	4	-	1	-
Chemehuevi Reservation, CA	149	33.5	9	49	3	1	17	18	25	9	1
San Bernardino County (part)	149	33.5	9	49	3	1	17	18	25	9	1
Chicken Ranch Rancheria, CA	-	-	-	-	-	-	-	-	-	-	-
Tuolumne County (part)	-	-	-	-	-	-	-	-	-	-	-
Cold Springs Rancheria, CA	177	21.5	18	64	6	7	27	16	10	5	8
Fresno County (part)	177	21.5	18	64	6	7	27	16	10	5	8
Colorado River Reservation, AZ--CA (part)	39	41.5	1	12	1	1	1	6	4	3	2
Riverside County (part)	6	65.7	-	-	-	-	-	-	1	-	-
San Bernardino County (part)	33	37.5	1	12	1	1	1	6	3	3	2
Colusa Rancheria, CA	59	22.9	9	10	3	12	4	2	12	1	5
Colusa County (part)	59	22.9	9	10	3	12	4	2	12	1	5
Cortina Rancheria, CA	18	38.5	1	2	-	1	4	4	2	-	3
Colusa County (part)	18	38.5	1	2	-	1	4	4	2	-	3
Coyote Valley Reservation, CA	84	19.4	20	19	8	12	11	5	5	1	1
Mendocino County (part)	84	19.4	20	19	8	12	11	5	5	1	1
Cuyapaipe Reservation, CA	-	-	-	-	-	-	-	-	-	-	-
San Diego County (part)	-	-	-	-	-	-	-	-	-	-	-
Dry Creek Rancheria, CA	36	20.5	2	14	2	4	5	3	3	-	1
Sonoma County (part)	36	20.5	2	14	2	4	5	3	3	-	1

Table 17. **Age and Sex for the American Indian and Alaska Native Population (One Race): 2000**—Con.

[For information on confidentiality protection, nonsampling error, and definitions, see text]

Age—Con.			Age and sex						Percent of population		American Indian Area County
			All ages		18 years and over		65 years and over				
65 to 74 years	75 to 84 years	85 years and over	Female	Males per 100 females	Total	Female	Total	Female	Under 18 years	65 years and over	
											AMERICAN INDIAN RESERVATION AND OFF-RESERVATION TRUST LAND — FEDERAL
692	304	90	7 966	95.1	9 296	4 877	1 086	644	40.2	7.0	All areas
9	2	2	77	128.6	125	56	13	8	29.0	7.4	Agua Caliente Reservation, CA
9	2	2	77	128.6	125	56	13	8	29.0	7.4	Riverside County (part)
1	-	-	1	100.0	2	1	1	-	-	50.0	Alturas Rancheria, CA
1	-	-	1	100.0	2	1	1	-	-	50.0	Modoc County (part)
-	-	-	-	(X)	-	-	-	-	(X)	(X)	Augustine Reservation, CA
-	-	-	-	(X)	-	-	-	-	(X)	(X)	Riverside County (part)
11	3	-	167	113.8	204	101	14	7	42.9	3.9	Barona Reservation, CA
11	3	-	167	113.8	204	101	14	7	42.9	3.9	San Diego County (part)
2	1	1	20	95.0	24	15	4	3	38.5	10.3	Benton Paiute Reservation, CA
2	1	1	20	95.0	24	15	4	3	38.5	10.3	Mono County (part)
1	-	-	51	115.7	47	26	1	1	57.3	0.9	Berry Creek Rancheria and Off-Reservation Trust Land, CA
-	-	-	-	(X)	-	-	-	-	(X)	(X)	Berry Creek Rancheria
-	-	-	-	(X)	-	-	-	-	(X)	(X)	Butte County (part)
1	-	-	51	115.7	47	26	1	1	57.3	0.9	Berry Creek Off-Reservation Trust Land
1	-	-	51	115.7	47	26	1	1	57.3	0.9	Butte County (part)
-	-	-	-	(X)	-	-	-	-	(X)	(X)	Big Bend Rancheria, CA
-	-	-	-	(X)	-	-	-	-	(X)	(X)	Shasta County (part)
1	-	-	6	216.7	10	2	1	-	47.4	5.3	Big Lagoon Rancheria, CA
1	-	-	6	216.7	10	2	1	-	47.4	5.3	Humboldt County (part)
19	8	2	175	64.0	202	116	29	24	29.6	10.1	Big Pine Reservation, CA
19	8	2	175	64.0	202	116	29	24	29.6	10.1	Inyo County (part)
2	5	-	42	83.3	51	31	7	6	33.8	9.1	Big Sandy Rancheria, CA
2	5	-	42	83.3	51	31	7	6	33.8	9.1	Fresno County (part)
4	1	-	102	84.3	99	57	5	3	47.3	2.7	Big Valley Rancheria, CA
4	1	-	102	84.3	99	57	5	3	47.3	2.7	Lake County (part)
57	22	1	460	106.5	606	300	80	49	36.2	8.4	Bishop Reservation, CA
57	22	1	460	106.5	606	300	80	49	36.2	8.4	Inyo County (part)
5	2	-	15	120.0	27	12	7	5	18.2	21.2	Blue Lake Rancheria, CA
5	2	-	15	120.0	27	12	7	5	18.2	21.2	Humboldt County (part)
3	-	-	8	175.0	18	7	3	2	18.2	13.6	Bridgeport Reservation, CA
3	-	-	8	175.0	18	7	3	2	18.2	13.6	Mono County (part)
-	-	1	6	150.0	14	6	1	1	6.7	6.7	Cabazon Reservation, CA
-	-	1	6	150.0	14	6	1	1	6.7	6.7	Riverside County (part)
2	2	-	62	71.0	53	33	4	2	50.0	3.8	Cahuilla Reservation, CA
2	2	-	62	71.0	53	33	4	2	50.0	3.8	Riverside County (part)
6	3	-	131	87.0	127	65	9	6	48.2	3.7	Campo Reservation, CA
6	3	-	131	87.0	127	65	9	6	48.2	3.7	San Diego County (part)
-	-	-	-	(X)	-	-	-	-	(X)	(X)	Capitan Grande Reservation, CA
-	-	-	-	(X)	-	-	-	-	(X)	(X)	San Diego County (part)
1	-	-	11	100.0	13	8	1	1	40.9	4.5	Cedarville Rancheria, CA
1	-	-	11	100.0	13	8	1	1	40.9	4.5	Modoc County (part)
13	3	1	78	91.0	91	51	17	8	38.9	11.4	Chemehuevi Reservation, CA
13	3	1	78	91.0	91	51	17	8	38.9	11.4	San Bernardino County (part)
-	-	-	-	(X)	-	-	-	-	(X)	(X)	Chicken Ranch Rancheria, CA
-	-	-	-	(X)	-	-	-	-	(X)	(X)	Tuolumne County (part)
8	5	3	88	101.1	95	49	16	12	46.3	9.0	Cold Springs Rancheria, CA
8	5	3	88	101.1	95	49	16	12	46.3	9.0	Fresno County (part)
6	2	-	21	85.7	26	15	8	2	33.3	20.5	Colorado River Reservation, AZ--CA (part)
5	-	-	-	(X)	6	-	5	-	-	83.3	Riverside County (part)
1	2	-	21	57.1	20	15	3	2	39.4	9.1	San Bernardino County (part)
-	-	1	30	96.7	40	19	1	-	32.2	1.7	Colusa Rancheria, CA
-	-	1	30	96.7	40	19	1	-	32.2	1.7	Colusa County (part)
-	1	-	9	100.0	15	9	1	-	16.7	5.6	Cortina Rancheria, CA
-	1	-	9	100.0	15	9	1	-	16.7	5.6	Colusa County (part)
1	-	1	45	86.7	45	25	2	1	46.4	2.4	Coyote Valley Reservation, CA
1	-	1	45	86.7	45	25	2	1	46.4	2.4	Mendocino County (part)
-	-	-	-	(X)	-	-	-	-	(X)	(X)	Cuyapaipe Reservation, CA
-	-	-	-	(X)	-	-	-	-	(X)	(X)	San Diego County (part)
1	1	-	16	125.0	20	9	2	1	44.4	5.6	Dry Creek Rancheria, CA
1	1	-	16	125.0	20	9	2	1	44.4	5.6	Sonoma County (part)

Table 17. **Age and Sex for the American Indian and Alaska Native Population (One Race): 2000**—Con.

[For information on confidentiality protection, nonsampling error, and definitions, see text]

American Indian Area County	American Indian and Alaska Native population (one race)	Median age	Age: Under 5 years	5 to 17 years	18 to 20 years	21 to 24 years	25 to 34 years	35 to 44 years	45 to 54 years	55 to 59 years	60 to 64 years
AMERICAN INDIAN RESERVATION AND OFF-RESERVATION TRUST LAND — FEDERAL—Con.											
Elk Valley Rancheria, CA	40	29.0	2	10	3	4	4	2	7	1	3
Del Norte County (part)	40	29.0	2	10	3	4	4	2	7	1	3
Enterprise Rancheria, CA	1	76.5	-	-	-	-	-	-	-	-	-
Butte County (part)	1	76.5	-	-	-	-	-	-	-	-	-
Fort Bidwell Reservation, CA	101	23.8	9	28	8	8	8	11	8	1	4
Modoc County (part)	101	23.8	9	28	8	8	8	11	8	1	4
Fort Independence Reservation, CA	41	35.5	1	13	3	2	-	8	4	3	1
Inyo County (part)	41	35.5	1	13	3	2	-	8	4	3	1
Fort Mojave Reservation and Off-Reservation Trust Land, AZ--CA--NV (part)	196	33.0	12	42	11	10	27	28	26	13	6
Fort Mojave Reservation (part)	-	-	-	-	-	-	-	-	-	-	-
San Bernardino County (part)	-	-	-	-	-	-	-	-	-	-	-
Fort Mojave Off-Reservation Trust Land	196	33.0	12	42	11	10	27	28	26	13	6
San Bernardino County (part)	196	33.0	12	42	11	10	27	28	26	13	6
Fort Yuma Reservation, CA--AZ (part)	1 341	23.8	148	424	66	50	166	165	154	59	38
Imperial County (part)	1 341	23.8	148	424	66	50	166	165	154	59	38
Greenville Rancheria, CA	5	65.3	-	-	-	-	-	-	-	-	2
Plumas County (part)	5	65.3	-	-	-	-	-	-	-	-	2
Grindstone Rancheria, CA	141	22.8	15	47	4	11	24	19	7	5	4
Glenn County (part)	141	22.8	15	47	4	11	24	19	7	5	4
Guidiville Rancheria and Off-Reservation Trust Land, CA	1	47.5	-	-	-	-	-	-	1	-	-
Guidiville Rancheria	-	-	-	-	-	-	-	-	-	-	-
Mendocino County (part)	-	-	-	-	-	-	-	-	-	-	-
Guidiville Off-Reservation Trust Land	1	47.5	-	-	-	-	-	-	1	-	-
Mendocino County (part)	1	47.5	-	-	-	-	-	-	1	-	-
Hoopa Valley Reservation, CA	2 230	23.0	261	657	127	120	283	302	191	77	66
Humboldt County (part)	2 230	23.0	261	657	127	120	283	302	191	77	66
Hopland Rancheria and Off-Reservation Trust Land, CA	33	25.8	3	11	-	1	5	3	2	1	2
Hopland Rancheria	13	21.5	1	5	-	1	4	-	1	1	-
Mendocino County (part)	13	21.5	1	5	-	1	4	-	1	1	-
Hopland Off-Reservation Trust Land	20	38.0	2	6	-	-	1	3	1	-	2
Mendocino County (part)	20	38.0	2	6	-	-	1	3	1	-	2
Inaja and Cosmit Reservation, CA	-	-	-	-	-	-	-	-	-	-	-
San Diego County (part)	-	-	-	-	-	-	-	-	-	-	-
Jackson Rancheria, CA	-	-	-	-	-	-	-	-	-	-	-
Amador County (part)	-	-	-	-	-	-	-	-	-	-	-
Jamul Indian Village, CA	1	46.5	-	-	-	-	-	-	1	-	-
San Diego County (part)	1	46.5	-	-	-	-	-	-	1	-	-
Karuk Reservation and Off-Reservation Trust Land, CA	226	20.0	36	69	10	20	22	25	21	5	4
Karuk Reservation	46	18.5	7	16	1	2	8	3	5	2	1
Humboldt County (part)	-	-	-	-	-	-	-	-	-	-	-
Siskiyou County (part)	46	18.5	7	16	1	2	8	3	5	2	1
Karuk Off-Reservation Trust Land	180	20.5	29	53	9	18	14	22	16	3	3
Humboldt County (part)	37	21.8	6	9	2	4	2	6	5	-	-
Siskiyou County (part)	143	19.7	23	44	7	14	12	16	11	3	3
La Jolla Reservation, CA	294	25.4	19	88	18	18	37	37	41	4	8
San Diego County (part)	294	25.4	19	88	18	18	37	37	41	4	8
La Posta Reservation, CA	15	25.5	2	4	-	1	1	3	1	2	-
San Diego County (part)	15	25.5	2	4	-	1	1	3	1	2	-
Laytonville Rancheria, CA	160	28.4	9	48	9	8	26	21	15	7	5
Mendocino County (part)	160	28.4	9	48	9	8	26	21	15	7	5
Likely Rancheria, CA	-	-	-	-	-	-	-	-	-	-	-
Modoc County (part)	-	-	-	-	-	-	-	-	-	-	-
Lone Pine Reservation, CA	131	35.5	2	37	4	6	16	19	16	7	5
Inyo County (part)	131	35.5	2	37	4	6	16	19	16	7	5
Lookout Rancheria, CA	4	25.5	-	2	-	-	1	1	-	-	-
Modoc County (part)	4	25.5	-	2	-	-	1	1	-	-	-
Los Coyotes Reservation, CA	56	17.0	4	24	2	2	4	11	3	-	3
San Diego County (part)	56	17.0	4	24	2	2	4	11	3	-	3
Manchester-Point Arena Rancheria, CA	151	26.8	10	43	10	9	17	20	14	8	7
Mendocino County (part)	151	26.8	10	43	10	9	17	20	14	8	7
Manzanita Reservation, CA	56	20.5	7	19	3	4	5	6	7	2	-
San Diego County (part)	56	20.5	7	19	3	4	5	6	7	2	-
Mesa Grande Reservation, CA	60	23.0	9	19	1	2	5	11	8	1	-
San Diego County (part)	60	23.0	9	19	1	2	5	11	8	1	-

Table 17. **Age and Sex for the American Indian and Alaska Native Population (One Race): 2000**—Con.

[For information on confidentiality protection, nonsampling error, and definitions, see text]

Age—Con.			Age and sex						Percent of population		American Indian Area County
			All ages		18 years and over		65 years and over				
65 to 74 years	75 to 84 years	85 years and over	Female	Males per 100 females	Total	Female	Total	Female	Under 18 years	65 years and over	
											AMERICAN INDIAN RESERVATION AND OFF-RESERVATION TRUST LAND — FEDERAL—Con.
4	-	-	18	122.2	28	13	4	3	30.0	10.0	Elk Valley Rancheria, CA
4	-	-	18	122.2	28	13	4	3	30.0	10.0	Del Norte County (part)
-	1	-	1	-	1	1	1	1	-	100.0	Enterprise Rancheria, CA
-	1	-	1	-	1	1	1	1	-	100.0	Butte County (part)
11	2	3	55	83.6	64	36	16	7	36.6	15.8	Fort Bidwell Reservation, CA
11	2	3	55	83.6	64	36	16	7	36.6	15.8	Modoc County (part)
4	2	-	21	95.2	27	16	6	3	34.1	14.6	Fort Independence Reservation, CA
4	2	-	21	95.2	27	16	6	3	34.1	14.6	Inyo County (part)
											Fort Mojave Reservation and Off-Reservation
12	9	-	95	106.3	142	75	21	15	27.6	10.7	Trust Land, AZ--CA--NV (part)
-	-	-	-	(X)	-	-	-	-	(X)	(X)	Fort Mojave Reservation (part)
-	-	-	-	(X)	-	-	-	-	(X)	(X)	San Bernardino County (part)
12	9	-	95	106.3	142	75	21	15	27.6	10.7	Fort Mojave Off-Reservation Trust Land
12	9	-	95	106.3	142	75	21	15	27.6	10.7	San Bernardino County (part)
38	27	6	730	83.7	769	440	71	45	42.7	5.3	Fort Yuma Reservation, CA--AZ (part)
38	27	6	730	83.7	769	440	71	45	42.7	5.3	Imperial County (part)
2	1	-	3	66.7	5	3	3	1	-	60.0	Greenville Rancheria, CA
2	1	-	3	66.7	5	3	3	1	-	60.0	Plumas County (part)
5	-	-	80	76.3	79	46	5	2	44.0	3.5	Grindstone Rancheria, CA
5	-	-	80	76.3	79	46	5	2	44.0	3.5	Glenn County (part)
											Guidiville Rancheria and Off-Reservation Trust
-	-	-	1	-	1	1	-	-	-	-	Land, CA
-	-	-	-	(X)	-	-	-	-	(X)	(X)	Guidiville Rancheria
-	-	-	-	(X)	-	-	-	-	(X)	(X)	Mendocino County (part)
-	-	-	1	-	1	1	-	-	-	-	Guidiville Off-Reservation Trust Land
-	-	-	1	-	1	1	-	-	-	-	Mendocino County (part)
91	37	18	1 134	96.6	1 312	673	146	76	41.2	6.5	Hoopa Valley Reservation, CA
91	37	18	1 134	96.6	1 312	673	146	76	41.2	6.5	Humboldt County (part)
											Hopland Rancheria and Off-Reservation Trust
4	-	1	16	106.3	19	10	5	2	42.4	15.2	Land, CA
-	-	-	6	116.7	7	4	-	-	46.2	-	Hopland Rancheria
-	-	-	6	116.7	7	4	-	-	46.2	-	Mendocino County (part)
4	-	1	10	100.0	12	6	5	2	40.0	25.0	Hopland Off-Reservation Trust Land
4	-	1	10	100.0	12	6	5	2	40.0	25.0	Mendocino County (part)
-	-	-	-	(X)	-	-	-	-	(X)	(X)	Inaja and Cosmit Reservation, CA
-	-	-	-	(X)	-	-	-	-	(X)	(X)	San Diego County (part)
-	-	-	-	(X)	-	-	-	-	(X)	(X)	Jackson Rancheria, CA
-	-	-	-	(X)	-	-	-	-	(X)	(X)	Amador County (part)
-	-	-	-	(X)	1	-	-	-	-	-	Jamul Indian Village, CA
-	-	-	-	(X)	1	-	-	-	-	-	San Diego County (part)
											Karuk Reservation and Off-Reservation Trust
8	6	-	127	78.0	121	70	14	9	46.5	6.2	Land, CA
1	-	-	26	76.9	23	13	1	1	50.0	2.2	Karuk Reservation
-	-	-	-	(X)	-	-	-	-	(X)	(X)	Humboldt County (part)
1	-	-	26	76.9	23	13	1	1	50.0	2.2	Siskiyou County (part)
7	6	-	101	78.2	98	57	13	8	45.6	7.2	Karuk Off-Reservation Trust Land
1	2	-	23	60.9	22	17	3	3	40.5	8.1	Humboldt County (part)
6	4	-	78	83.3	76	40	10	5	46.9	7.0	Siskiyou County (part)
17	5	2	145	102.8	187	96	24	14	36.4	8.2	La Jolla Reservation, CA
17	5	2	145	102.8	187	96	24	14	36.4	8.2	San Diego County (part)
-	1	-	6	150.0	9	4	1	1	40.0	6.7	La Posta Reservation, CA
-	1	-	6	150.0	9	4	1	1	40.0	6.7	San Diego County (part)
7	3	2	80	100.0	103	52	12	5	35.6	7.5	Laytonville Rancheria, CA
7	3	2	80	100.0	103	52	12	5	35.6	7.5	Mendocino County (part)
-	-	-	-	(X)	-	-	-	-	(X)	(X)	Likely Rancheria, CA
-	-	-	-	(X)	-	-	-	-	(X)	(X)	Modoc County (part)
13	6	-	70	87.1	92	52	19	10	29.8	14.5	Lone Pine Reservation, CA
13	6	-	70	87.1	92	52	19	10	29.8	14.5	Inyo County (part)
-	-	-	2	100.0	2	-	-	-	50.0	-	Lookout Rancheria, CA
-	-	-	2	100.0	2	-	-	-	50.0	-	Modoc County (part)
2	-	1	27	107.4	28	14	3	2	50.0	5.4	Los Coyotes Reservation, CA
2	-	1	27	107.4	28	14	3	2	50.0	5.4	San Diego County (part)
10	3	-	81	86.4	98	51	13	6	35.1	8.6	Manchester-Point Arena Rancheria, CA
10	3	-	81	86.4	98	51	13	6	35.1	8.6	Mendocino County (part)
2	1	-	30	86.7	30	15	3	3	46.4	5.4	Manzanita Reservation, CA
2	1	-	30	86.7	30	15	3	3	46.4	5.4	San Diego County (part)
3	1	-	27	122.2	32	16	4	2	46.7	6.7	Mesa Grande Reservation, CA
3	1	-	27	122.2	32	16	4	2	46.7	6.7	San Diego County (part)

Table 17. **Age and Sex for the American Indian and Alaska Native Population (One Race): 2000**—Con.

[For information on confidentiality protection, nonsampling error, and definitions, see text]

American Indian Area County	American Indian and Alaska Native population (one race)	Median age	Age: Under 5 years	5 to 17 years	18 to 20 years	21 to 24 years	25 to 34 years	35 to 44 years	45 to 54 years	55 to 59 years	60 to 64 years
AMERICAN INDIAN RESERVATION AND OFF-RESERVATION TRUST LAND — FEDERAL—Con.											
Middletown Rancheria, CA	51	24.8	11	12	1	2	8	11	6	-	-
Lake County (part)	51	24.8	11	12	1	2	8	11	6	-	-
Montgomery Creek Rancheria, CA	3	36.5	1	-	-	-	-	1	1	-	-
Shasta County (part)	3	36.5	1	-	-	-	-	1	1	-	-
Mooretown Rancheria, CA	116	22.5	8	44	5	2	19	17	7	5	2
Butte County (part)	116	22.5	8	44	5	2	19	17	7	5	2
Morongo Reservation, CA	543	25.5	49	171	25	25	44	82	55	27	22
Riverside County (part)	543	25.5	49	171	25	25	44	82	55	27	22
North Fork Rancheria, CA	5	40.5	-	1	-	1	-	2	-	-	-
Madera County (part)	5	40.5	-	1	-	1	-	2	-	-	-
Pala Reservation, CA	693	23.8	56	220	37	42	75	110	71	26	21
San Diego County (part)	693	23.8	56	220	37	42	75	110	71	26	21
Pauma and Yuima Reservation, CA	158	18.2	12	66	11	6	9	26	14	2	4
San Diego County (part)	158	18.2	12	66	11	6	9	26	14	2	4
Pechanga Reservation, CA	346	29.3	37	96	16	15	38	47	27	14	13
Riverside County (part)	346	29.3	37	96	16	15	38	47	27	14	13
Picayune Rancheria, CA	15	29.5	-	4	1	-	4	2	3	-	1
Madera County (part)	15	29.5	-	4	1	-	4	2	3	-	1
Pinoleville Rancheria, CA	92	34.3	6	15	4	3	21	7	20	3	2
Mendocino County (part)	92	34.3	6	15	4	3	21	7	20	3	2
Pit River Trust Land, CA	7	10.5	2	2	-	-	1	1	1	-	-
Shasta County (part)	7	10.5	2	2	-	-	1	1	1	-	-
Quartz Valley Reservation, CA	44	30.0	-	18	1	-	5	10	7	-	2
Siskiyou County (part)	44	30.0	-	18	1	-	5	10	7	-	2
Ramona Village, CA	-	-	-	-	-	-	-	-	-	-	-
Riverside County (part)	-	-	-	-	-	-	-	-	-	-	-
Redding Rancheria, CA	29	26.5	2	11	1	-	3	4	2	2	2
Shasta County (part)	29	26.5	2	11	1	-	3	4	2	2	2
Redwood Valley Rancheria Reservation, CA	106	25.3	6	33	8	5	8	25	10	3	4
Mendocino County (part)	106	25.3	6	33	8	5	8	25	10	3	4
Resighini Rancheria, CA	36	19.0	8	10	2	-	3	9	2	1	-
Del Norte County (part)	36	19.0	8	10	2	-	3	9	2	1	-
Rincon Reservation, CA	411	26.9	37	114	17	24	55	52	40	16	19
San Diego County (part)	411	26.9	37	114	17	24	55	52	40	16	19
Roaring Creek Rancheria, CA	9	35.5	-	4	-	-	-	4	-	-	1
Shasta County (part)	9	35.5	-	4	-	-	-	4	-	-	1
Robinson Rancheria and Off-Reservation Trust Land, CA	128	18.0	12	52	5	1	10	25	13	2	3
Robinson Rancheria	118	18.3	12	46	5	1	8	23	13	2	3
Lake County (part)	118	18.3	12	46	5	1	8	23	13	2	3
Robinson Off-Reservation Trust Land	10	15.0	-	6	-	-	2	2	-	-	-
Lake County (part)	10	15.0	-	6	-	-	2	2	-	-	-
Rohnerville Rancheria, CA	62	36.0	3	15	1	3	6	12	7	5	3
Humboldt County (part)	62	36.0	3	15	1	3	6	12	7	5	3
Round Valley Reservation and Off-Reservation Trust Land, CA	219	26.9	17	63	10	11	37	23	23	7	10
Round Valley Reservation	56	23.5	3	20	3	3	8	6	5	1	2
Mendocino County (part)	56	23.5	3	20	3	3	8	6	5	1	2
Trinity County (part)	-	-	-	-	-	-	-	-	-	-	-
Round Valley Off-Reservation Trust Land	163	28.2	14	43	7	8	29	17	18	6	8
Mendocino County (part)	163	28.2	14	43	7	8	29	17	18	6	8
Rumsey Rancheria, CA	21	21.5	3	6	1	3	4	3	1	-	-
Yolo County (part)	21	21.5	3	6	1	3	4	3	1	-	-
San Manuel Reservation, CA	41	26.2	7	10	1	1	13	3	2	4	-
San Bernardino County (part)	41	26.2	7	10	1	1	13	3	2	4	-
San Pasqual Reservation, CA	341	23.6	26	117	12	26	31	48	34	8	12
San Diego County (part)	341	23.6	26	117	12	26	31	48	34	8	12
Santa Rosa Rancheria, CA	426	18.6	68	134	32	27	50	54	28	6	9
Kings County (part)	426	18.6	68	134	32	27	50	54	28	6	9
Santa Rosa Reservation, CA	53	18.8	10	15	2	-	4	5	8	1	2
Riverside County (part)	53	18.8	10	15	2	-	4	5	8	1	2
Santa Ynez Reservation, CA	83	32.3	3	23	1	6	10	11	8	7	4
Santa Barbara County (part)	83	32.3	3	23	1	6	10	11	8	7	4
Santa Ysabel Reservation, CA	225	28.5	17	58	15	8	31	26	32	7	7
San Diego County (part)	225	28.5	17	58	15	8	31	26	32	7	7

Table 17. **Age and Sex for the American Indian and Alaska Native Population (One Race): 2000**—Con.

[For information on confidentiality protection, nonsampling error, and definitions, see text]

Age—Con.			Age and sex						Percent of population		American Indian Area County
			All ages		18 years and over		65 years and over				
65 to 74 years	75 to 84 years	85 years and over	Female	Males per 100 females	Total	Female	Total	Female	Under 18 years	65 years and over	
											AMERICAN INDIAN RESERVATION AND OFF-RESERVATION TRUST LAND — FEDERAL—Con.
-	-	-	24	112.5	28	14	-	-	45.1	-	Middletown Rancheria, CA
-	-	-	24	112.5	28	14	-	-	45.1	-	Lake County (part)
-	-	-	2	50.0	2	1	-	-	33.3	-	Montgomery Creek Rancheria, CA
-	-	-	2	50.0	2	1	-	-	33.3	-	Shasta County (part)
5	1	1	54	114.8	64	34	7	3	44.8	6.0	Mooretown Rancheria, CA
5	1	1	54	114.8	64	34	7	3	44.8	6.0	Butte County (part)
24	13	6	288	88.5	323	171	43	27	40.5	7.9	Morongo Reservation, CA
24	13	6	288	88.5	323	171	43	27	40.5	7.9	Riverside County (part)
-	1	-	4	25.0	4	3	1	1	20.0	20.0	North Fork Rancheria, CA
-	1	-	4	25.0	4	3	1	1	20.0	20.0	Madera County (part)
26	3	6	365	89.9	417	227	35	23	39.8	5.1	Pala Reservation, CA
26	3	6	365	89.9	417	227	35	23	39.8	5.1	San Diego County (part)
5	3	-	79	100.0	80	41	8	3	49.4	5.1	Pauma and Yuima Reservation, CA
5	3	-	79	100.0	80	41	8	3	49.4	5.1	San Diego County (part)
30	9	4	155	123.2	213	95	43	22	38.4	12.4	Pechanga Reservation, CA
30	9	4	155	123.2	213	95	43	22	38.4	12.4	Riverside County (part)
-	-	-	6	150.0	11	5	-	-	26.7	-	Picayune Rancheria, CA
-	-	-	6	150.0	11	5	-	-	26.7	-	Madera County (part)
2	5	4	38	142.1	71	36	11	7	22.8	12.0	Pinoleville Rancheria, CA
2	5	4	38	142.1	71	36	11	7	22.8	12.0	Mendocino County (part)
-	-	-	3	133.3	3	1	-	-	57.1	-	Pit River Trust Land, CA
-	-	-	3	133.3	3	1	-	-	57.1	-	Shasta County (part)
1	-	-	25	76.0	26	13	1	1	40.9	2.3	Quartz Valley Reservation, CA
1	-	-	25	76.0	26	13	1	1	40.9	2.3	Siskiyou County (part)
-	-	-	-	(X)	-	-	-	-	(X)	(X)	Ramona Village, CA
-	-	-	-	(X)	-	-	-	-	(X)	(X)	Riverside County (part)
1	1	-	14	107.1	16	6	2	2	44.8	6.9	Redding Rancheria, CA
1	1	-	14	107.1	16	6	2	2	44.8	6.9	Shasta County (part)
4	-	-	52	103.8	67	36	4	3	36.8	3.8	Redwood Valley Rancheria Reservation, CA
4	-	-	52	103.8	67	36	4	3	36.8	3.8	Mendocino County (part)
-	-	1	16	125.0	18	6	1	1	50.0	2.8	Resighini Rancheria, CA
-	-	1	16	125.0	18	6	1	1	50.0	2.8	Del Norte County (part)
21	13	3	215	91.2	260	140	37	20	36.7	9.0	Rincon Reservation, CA
21	13	3	215	91.2	260	140	37	20	36.7	9.0	San Diego County (part)
-	-	-	5	80.0	5	2	-	-	44.4	-	Roaring Creek Rancheria, CA
-	-	-	5	80.0	5	2	-	-	44.4	-	Shasta County (part)
											Robinson Rancheria and Off-Reservation Trust
5	-	-	63	103.2	64	39	5	3	50.0	3.9	Land, CA
5	-	-	60	96.7	60	37	5	3	49.2	4.2	Robinson Rancheria
5	-	-	60	96.7	60	37	5	3	49.2	4.2	Lake County (part)
-	-	-	3	233.3	4	2	-	-	60.0	-	Robinson Off-Reservation Trust Land
-	-	-	3	233.3	4	2	-	-	60.0	-	Lake County (part)
6	1	-	31	100.0	44	25	7	5	29.0	11.3	Rohnerville Rancheria, CA
6	1	-	31	100.0	44	25	7	5	29.0	11.3	Humboldt County (part)
											Round Valley Reservation and Off-Reservation
10	6	2	116	88.8	139	76	18	12	36.5	8.2	Trust Land, CA
1	2	2	32	75.0	33	22	5	5	41.1	8.9	Round Valley Reservation
1	2	2	32	75.0	33	22	5	5	41.1	8.9	Mendocino County (part)
-	-	-	-	(X)	-	-	-	-	(X)	(X)	Trinity County (part)
9	4	-	84	94.0	106	54	13	7	35.0	8.0	Round Valley Off-Reservation Trust Land
9	4	-	84	94.0	106	54	13	7	35.0	8.0	Mendocino County (part)
-	-	-	8	162.5	12	3	-	-	42.9	-	Rumsey Rancheria, CA
-	-	-	8	162.5	12	3	-	-	42.9	-	Yolo County (part)
-	-	-	24	70.8	24	13	-	-	41.5	-	San Manuel Reservation, CA
-	-	-	24	70.8	24	13	-	-	41.5	-	San Bernardino County (part)
14	7	6	174	96.0	198	99	27	17	41.9	7.9	San Pasqual Reservation, CA
14	7	6	174	96.0	198	99	27	17	41.9	7.9	San Diego County (part)
13	4	1	199	114.1	224	111	18	9	47.4	4.2	Santa Rosa Rancheria, CA
13	4	1	199	114.1	224	111	18	9	47.4	4.2	Kings County (part)
5	1	-	28	89.3	28	17	6	3	47.2	11.3	Santa Rosa Reservation, CA
5	1	-	28	89.3	28	17	6	3	47.2	11.3	Riverside County (part)
7	2	1	48	72.9	57	36	10	8	31.3	12.0	Santa Ynez Reservation, CA
7	2	1	48	72.9	57	36	10	8	31.3	12.0	Santa Barbara County (part)
13	8	3	118	90.7	150	75	24	13	33.3	10.7	Santa Ysabel Reservation, CA
13	8	3	118	90.7	150	75	24	13	33.3	10.7	San Diego County (part)

Table 17. **Age and Sex for the American Indian and Alaska Native Population (One Race): 2000**—Con.

[For information on confidentiality protection, nonsampling error, and definitions, see text]

American Indian Area County	American Indian and Alaska Native population (one race)	Median age	Age: Under 5 years	5 to 17 years	18 to 20 years	21 to 24 years	25 to 34 years	35 to 44 years	45 to 54 years	55 to 59 years	60 to 64 years
AMERICAN INDIAN RESERVATION AND OFF-RESERVATION TRUST LAND — FEDERAL—Con.											
Sherwood Valley Rancheria, CA	131	20.8	19	35	13	5	11	26	14	4	2
Mendocino County (part)	131	20.8	19	35	13	5	11	26	14	4	2
Shingle Springs Rancheria, CA	18	15.5	4	6	-	-	1	6	-	1	-
El Dorado County (part)	18	15.5	4	6	-	-	1	6	-	1	-
Smith River Rancheria, CA	41	30.5	3	14	1	-	5	6	4	2	4
Del Norte County (part)	41	30.5	3	14	1	-	5	6	4	2	4
Soboba Reservation, CA	433	20.6	59	130	30	23	52	54	51	6	3
Riverside County (part)	433	20.6	59	130	30	23	52	54	51	6	3
Stewarts Point Rancheria, CA	55	27.8	5	13	5	1	8	6	6	1	3
Sonoma County (part)	55	27.8	5	13	5	1	8	6	6	1	3
Sulphur Bank Rancheria, CA	53	16.4	11	19	3	4	2	5	3	4	-
Lake County (part)	53	16.4	11	19	3	4	2	5	3	4	-
Susanville Rancheria, CA	220	24.3	32	64	5	11	26	24	34	3	9
Lassen County (part)	220	24.3	32	64	5	11	26	24	34	3	9
Sycuan Reservation, CA	21	26.3	5	-	1	2	5	2	1	1	3
San Diego County (part)	21	26.3	5	-	1	2	5	2	1	1	3
Table Bluff Reservation and Off-Reservation Trust Land, CA	69	17.5	12	24	2	-	7	9	7	2	2
Table Bluff Reservation	59	17.8	9	21	2	-	5	9	7	1	1
Humboldt County (part)	59	17.8	9	21	2	-	5	9	7	1	1
Table Bluff Off-Reservation Trust Land	10	17.0	3	3	-	-	2	-	-	1	1
Humboldt County (part)	10	17.0	3	3	-	-	2	-	-	1	1
Table Mountain Rancheria, CA	1	75.5	-	-	-	-	-	-	-	-	-
Fresno County (part)	1	75.5	-	-	-	-	-	-	-	-	-
Torres-Martinez Reservation, CA	195	25.1	28	50	7	12	25	29	21	7	2
Imperial County (part)	-	-	-	-	-	-	-	-	-	-	-
Riverside County (part)	195	25.1	28	50	7	12	25	29	21	7	2
Trinidad Rancheria and Off-Reservation Trust Land, CA	59	27.5	3	17	5	2	7	5	13	2	-
Trinidad Rancheria	42	27.0	3	12	3	1	6	3	8	2	-
Humboldt County (part)	42	27.0	3	12	3	1	6	3	8	2	-
Trinidad Off-Reservation Trust Land	17	28.5	-	5	2	1	1	2	5	-	-
Humboldt County (part)	17	28.5	-	5	2	1	1	2	5	-	-
Tule River Reservation, CA	495	23.7	55	144	26	36	73	66	55	14	6
Tulare County (part)	495	23.7	55	144	26	36	73	66	55	14	6
Tuolumne Rancheria and Off-Reservation Trust Land, CA	130	31.3	13	30	2	5	17	15	25	7	4
Tuolumne Rancheria	129	31.2	13	30	2	5	17	15	24	7	4
Tuolumne County (part)	129	31.2	13	30	2	5	17	15	24	7	4
Tuolumne Off-Reservation Trust Land	1	49.5	-	-	-	-	-	-	1	-	-
Tuolumne County (part)	1	49.5	-	-	-	-	-	-	1	-	-
Twenty-Nine Palms Reservation, CA	-	-	-	-	-	-	-	-	-	-	-
Riverside County (part)	-	-	-	-	-	-	-	-	-	-	-
San Bernardino County (part)	-	-	-	-	-	-	-	-	-	-	-
Upper Lake Rancheria, CA	45	27.5	4	14	1	1	6	7	7	1	1
Lake County (part)	45	27.5	4	14	1	1	6	7	7	1	1
Viejas Reservation, CA	146	22.3	9	58	5	10	19	19	15	1	3
San Diego County (part)	146	22.3	9	58	5	10	19	19	15	1	3
Woodfords Community, CA	164	25.0	21	49	3	9	17	27	22	7	3
Alpine County (part)	164	25.0	21	49	3	9	17	27	22	7	3
XL Ranch, CA	11	77.3	-	-	-	-	-	2	3	-	-
Modoc County (part)	11	77.3	-	-	-	-	-	2	3	-	-
Yurok Reservation, CA	499	32.4	36	156	19	14	42	85	60	22	14
Del Norte County (part)	225	25.5	15	79	11	7	12	46	19	6	7
Humboldt County (part)	274	33.9	21	77	8	7	30	39	41	16	7
TRIBAL DESIGNATED STATISTICAL AREA											
All areas	141	19.3	13	55	8	5	21	19	12	1	3
Ione Band of Miwok TDSA, CA	4	40.5	-	1	-	-	1	-	2	-	-
Amador County (part)	4	40.5	-	1	-	-	1	-	2	-	-
Mechoopda TDSA, CA	137	19.2	13	54	8	5	20	19	10	1	3
Butte County (part)	137	19.2	13	54	8	5	20	19	10	1	3

Table 17. **Age and Sex for the American Indian and Alaska Native Population (One Race): 2000**—Con.

[For information on confidentiality protection, nonsampling error, and definitions, see text]

Age—Con.			Age and sex						Percent of population		American Indian Area County
			All ages		18 years and over		65 years and over				
65 to 74 years	75 to 84 years	85 years and over	Female	Males per 100 females	Total	Female	Total	Female	Under 18 years	65 years and over	
											AMERICAN INDIAN RESERVATION AND OFF-RESERVATION TRUST LAND — FEDERAL—Con.
2	-	-	80	63.8	77	44	2	1	41.2	1.5	Sherwood Valley Rancheria, CA
2	-	-	80	63.8	77	44	2	1	41.2	1.5	Mendocino County (part)
-	-	-	8	125.0	8	4	-	-	55.6	-	Shingle Springs Rancheria, CA
-	-	-	8	125.0	8	4	-	-	55.6	-	El Dorado County (part)
2	-	-	24	70.8	24	12	2	1	41.5	4.9	Smith River Rancheria, CA
2	-	-	24	70.8	24	12	2	1	41.5	4.9	Del Norte County (part)
20	5	-	226	91.6	244	125	25	15	43.6	5.8	Soboba Reservation, CA
20	5	-	226	91.6	244	125	25	15	43.6	5.8	Riverside County (part)
5	2	-	26	111.5	37	18	7	2	32.7	12.7	Stewarts Point Rancheria, CA
5	2	-	26	111.5	37	18	7	2	32.7	12.7	Sonoma County (part)
2	-	-	32	65.6	23	16	2	2	56.6	3.8	Sulphur Bank Rancheria, CA
2	-	-	32	65.6	23	16	2	2	56.6	3.8	Lake County (part)
5	6	1	112	96.4	124	65	12	6	43.6	5.5	Susanville Rancheria, CA
5	6	1	112	96.4	124	65	12	6	43.6	5.5	Lassen County (part)
1	-	-	12	75.0	16	9	1	-	23.8	4.8	Sycuan Reservation, CA
1	-	-	12	75.0	16	9	1	-	23.8	4.8	San Diego County (part)
											Table Bluff Reservation and Off-Reservation Trust Land, CA
2	2	-	39	76.9	33	20	4	3	52.2	5.8	Table Bluff Reservation
2	2	-	34	73.5	29	17	4	3	50.8	6.8	Humboldt County (part)
2	2	-	34	73.5	29	17	4	3	50.8	6.8	Table Bluff Off-Reservation Trust Land
-	-	-	5	100.0	4	3	-	-	60.0	-	Humboldt County (part)
-	-	-	5	100.0	4	3	-	-	60.0	-	
-	1	-	-	(X)	1	-	1	-	-	100.0	Table Mountain Rancheria, CA
-	1	-	-	(X)	1	-	1	-	-	100.0	Fresno County (part)
8	6	-	99	97.0	117	60	14	8	40.0	7.2	Torres-Martinez Reservation, CA
-	-	-	-	(X)	-	-	-	-	(X)	(X)	Imperial County (part)
8	6	-	99	97.0	117	60	14	8	40.0	7.2	Riverside County (part)
											Trinidad Rancheria and Off-Reservation Trust Land, CA
5	-	-	31	90.3	39	17	5	4	33.9	8.5	Trinidad Rancheria
4	-	-	23	82.6	27	13	4	4	35.7	9.5	Humboldt County (part)
4	-	-	23	82.6	27	13	4	4	35.7	9.5	Trinidad Off-Reservation Trust Land
1	-	-	8	112.5	12	4	1	-	29.4	5.9	Humboldt County (part)
1	-	-	8	112.5	12	4	1	-	29.4	5.9	
13	7	-	257	92.6	296	158	20	13	40.2	4.0	Tule River Reservation, CA
13	7	-	257	92.6	296	158	20	13	40.2	4.0	Tulare County (part)
											Tuolumne Rancheria and Off-Reservation Trust Land, CA
7	5	-	56	132.1	87	41	12	9	33.1	9.2	Tuolumne Rancheria
7	5	-	56	130.4	86	41	12	9	33.3	9.3	Tuolumne County (part)
7	5	-	56	130.4	86	41	12	9	33.3	9.3	Tuolumne Off-Reservation Trust Land
-	-	-	-	(X)	1	-	-	-	-	-	Tuolumne County (part)
-	-	-	-	(X)	1	-	-	-	-	-	
-	-	-	-	(X)	-	-	-	-	(X)	(X)	Twenty-Nine Palms Reservation, CA
-	-	-	-	(X)	-	-	-	-	(X)	(X)	Riverside County (part)
-	-	-	-	(X)	-	-	-	-	(X)	(X)	San Bernardino County (part)
2	1	-	25	80.0	27	13	3	2	40.0	6.7	Upper Lake Rancheria, CA
2	1	-	25	80.0	27	13	3	2	40.0	6.7	Lake County (part)
4	3	-	71	105.6	79	41	7	6	45.9	4.8	Viejas Reservation, CA
4	3	-	71	105.6	79	41	7	6	45.9	4.8	San Diego County (part)
5	1	-	89	84.3	94	48	6	2	42.7	3.7	Woodfords Community, CA
5	1	-	89	84.3	94	48	6	2	42.7	3.7	Alpine County (part)
-	6	-	7	57.1	11	7	6	4	-	54.5	XL Ranch, CA
-	6	-	7	57.1	11	7	6	4	-	54.5	Modoc County (part)
31	15	5	248	101.2	307	157	51	34	38.5	10.2	Yurok Reservation, CA
14	7	2	100	125.0	131	60	23	16	41.8	10.2	Del Norte County (part)
17	8	3	148	85.1	176	97	28	18	35.8	10.2	Humboldt County (part)
											TRIBAL DESIGNATED STATISTICAL AREA
4	-	-	69	104.3	73	37	4	2	48.2	2.8	All areas
-	-	-	2	100.0	3	1	-	-	25.0	-	Ione Band of Miwok TDSA, CA
-	-	-	2	100.0	3	1	-	-	25.0	-	Amador County (part)
4	-	-	67	104.5	70	36	4	2	48.9	2.9	Mechoopda TDSA, CA
4	-	-	67	104.5	70	36	4	2	48.9	2.9	Butte County (part)

Table 18. **Race and Hispanic or Latino: 2000**

[For information on confidentiality protection, nonsampling error, and definitions, see text]

American Indian Area County	Total population	Race: One race: White	Black or African American	American Indian and Alaska Native	Asian	Native Hawaiian and Other Pacific Islander	Some other race	Two or more races: Number	Percent of total population	Two races excluding Some other race, and three or more races	Hispanic or Latino (of any race)
AMERICAN INDIAN RESERVATION AND OFF-RESERVATION TRUST LAND — FEDERAL											
All areas	51 707	27 725	574	15 543	635	50	5 345	1 835	3.5	1 091	12 405
Agua Caliente Reservation, CA	21 358	18 941	412	176	455	22	939	413	1.9	214	2 628
Riverside County (part)	21 358	18 941	412	176	455	22	939	413	1.9	214	2 628
Alturas Rancheria, CA	2	-	-	2	-	-	-	-	-	-	-
Modoc County (part)	2	-	-	2	-	-	-	-	-	-	-
Augustine Reservation, CA	-	-	-	-	-	-	-	-	(X)	-	-
Riverside County (part)	-	-	-	-	-	-	-	-	(X)	-	-
Barona Reservation, CA	536	102	-	357	4	1	32	40	7.5	35	98
San Diego County (part)	536	102	-	357	4	1	32	40	7.5	35	98
Benton Paiute Reservation, CA	50	6	-	39	-	-	-	5	10.0	-	5
Mono County (part)	50	6	-	39	-	-	-	5	10.0	-	5
Berry Creek Rancheria and Off-Reservation Trust Land, CA	138	24	-	110	-	-	3	1	0.7	1	17
Berry Creek Rancheria	-	-	-	-	-	-	-	-	(X)	-	-
Butte County (part)	-	-	-	-	-	-	-	-	(X)	-	-
Berry Creek Off-Reservation Trust Land	138	24	-	110	-	-	3	1	0.7	1	17
Butte County (part)	138	24	-	110	-	-	3	1	0.7	1	17
Big Bend Rancheria, CA	-	-	-	-	-	-	-	-	(X)	-	-
Shasta County (part)	-	-	-	-	-	-	-	-	(X)	-	-
Big Lagoon Rancheria, CA	24	4	-	19	-	-	-	1	4.2	1	2
Humboldt County (part)	24	4	-	19	-	-	-	1	4.2	1	2
Big Pine Reservation, CA	462	129	4	287	-	-	11	31	6.7	24	43
Inyo County (part)	462	129	4	287	-	-	11	31	6.7	24	43
Big Sandy Rancheria, CA	98	14	-	77	-	-	-	7	7.1	7	15
Fresno County (part)	98	14	-	77	-	-	-	7	7.1	7	15
Big Valley Rancheria, CA	225	30	-	188	1	-	-	6	2.7	6	23
Lake County (part)	225	30	-	188	1	-	-	6	2.7	6	23
Bishop Reservation, CA	1 441	308	4	950	2	2	83	92	6.4	59	212
Inyo County (part)	1 441	308	4	950	2	2	83	92	6.4	59	212
Blue Lake Rancheria, CA	78	37	-	33	-	-	-	8	10.3	8	1
Humboldt County (part)	78	37	-	33	-	-	-	8	10.3	8	1
Bridgeport Reservation, CA	43	14	-	22	1	-	1	5	11.6	5	15
Mono County (part)	43	14	-	22	1	-	1	5	11.6	5	15
Cabazon Reservation, CA	806	476	14	15	5	-	283	13	1.6	4	731
Riverside County (part)	806	476	14	15	5	-	283	13	1.6	4	731
Cahuilla Reservation, CA	154	31	-	106	-	-	6	11	7.1	6	26
Riverside County (part)	154	31	-	106	-	-	6	11	7.1	6	26
Campo Reservation, CA	351	78	2	245	-	-	11	15	4.3	8	58
San Diego County (part)	351	78	2	245	-	-	11	15	4.3	8	58
Capitan Grande Reservation, CA	-	-	-	-	-	-	-	-	(X)	-	-
San Diego County (part)	-	-	-	-	-	-	-	-	(X)	-	-
Cedarville Rancheria, CA	26	3	-	22	-	-	-	1	3.8	1	-
Modoc County (part)	26	3	-	22	-	-	-	1	3.8	1	-
Chemehuevi Reservation, CA	345	158	1	149	-	-	16	21	6.1	15	77
San Bernardino County (part)	345	158	1	149	-	-	16	21	6.1	15	77
Chicken Ranch Rancheria, CA	11	11	-	-	-	-	-	-	-	-	-
Tuolumne County (part)	11	11	-	-	-	-	-	-	-	-	-
Cold Springs Rancheria, CA	193	3	-	177	-	-	2	11	5.7	10	33
Fresno County (part)	193	3	-	177	-	-	2	11	5.7	10	33
Colorado River Reservation, AZ--CA (part)	1 735	1 524	35	39	12	-	89	36	2.1	29	135
Riverside County (part)	201	186	2	6	-	-	6	1	0.5	1	9
San Bernardino County (part)	1 534	1 338	33	33	12	-	83	35	2.3	28	126
Colusa Rancheria, CA	77	8	-	59	-	-	4	6	7.8	3	9
Colusa County (part)	77	8	-	59	-	-	4	6	7.8	3	9
Cortina Rancheria, CA	19	1	-	18	-	-	-	-	-	-	-
Colusa County (part)	19	1	-	18	-	-	-	-	-	-	-
Coyote Valley Reservation, CA	104	5	2	84	-	-	1	12	11.5	12	16
Mendocino County (part)	104	5	2	84	-	-	1	12	11.5	12	16
Cuyapaipe Reservation, CA	-	-	-	-	-	-	-	-	(X)	-	-
San Diego County (part)	-	-	-	-	-	-	-	-	(X)	-	-
Dry Creek Rancheria, CA	53	11	-	36	-	-	-	6	11.3	6	18
Sonoma County (part)	53	11	-	36	-	-	-	6	11.3	6	18

Table 18. **Race and Hispanic or Latino: 2000**—Con.

[For information on confidentiality protection, nonsampling error, and definitions, see text]

Not Hispanic or Latino										
	One race							Two or more races		
	White									**American Indian Area County**
Total	Number	Percent of total population	Black or African American	American Indian and Alaska Native	Asian	Native Hawaiian and Other Pacific Islander	Some other race	Total	Two races excluding Some other race, and three or more races	
										AMERICAN INDIAN RESERVATION AND OFF-RESERVATION TRUST LAND — FEDERAL
39 302	23 119	44.7	539	13 833	613	29	38	1 131	905	All areas
18 730	17 487	81.9	403	124	445	9	14	248	183	Agua Caliente Reservation, CA
18 730	17 487	81.9	403	124	445	9	14	248	183	Riverside County (part)
2	-	-	-	2	-	-	-	-	-	Alturas Rancheria, CA
2	-	-	-	2	-	-	-	-	-	Modoc County (part)
-	-	(X)	-	-	-	-	-	-	-	Augustine Reservation, CA
-	-	(X)	-	-	-	-	-	-	-	Riverside County (part)
438	80	14.9	-	326	3	-	-	29	29	Barona Reservation, CA
438	80	14.9	-	326	3	-	-	29	29	San Diego County (part)
45	6	12.0	-	39	-	-	-	-	-	Benton Paiute Reservation, CA
45	6	12.0	-	39	-	-	-	-	-	Mono County (part)
121	24	17.4	-	96	-	-	-	1	1	Berry Creek Rancheria and Off-Reservation Trust Land, CA
-	-	(X)	-	-	-	-	-	-	-	Berry Creek Rancheria
-	-	(X)	-	-	-	-	-	-	-	Butte County (part)
121	24	17.4	-	96	-	-	-	1	1	Berry Creek Off-Reservation Trust Land
121	24	17.4	-	96	-	-	-	1	1	Butte County (part)
-	-	(X)	-	-	-	-	-	-	-	Big Bend Rancheria, CA
-	-	(X)	-	-	-	-	-	-	-	Shasta County (part)
22	4	16.7	-	17	-	-	-	1	1	Big Lagoon Rancheria, CA
22	4	16.7	-	17	-	-	-	1	1	Humboldt County (part)
419	121	26.2	2	273	-	-	-	23	22	Big Pine Reservation, CA
419	121	26.2	2	273	-	-	-	23	22	Inyo County (part)
83	11	11.2	-	66	-	-	-	6	6	Big Sandy Rancheria, CA
83	11	11.2	-	66	-	-	-	6	6	Fresno County (part)
202	15	6.7	-	180	1	-	-	6	6	Big Valley Rancheria, CA
202	15	6.7	-	180	1	-	-	6	6	Lake County (part)
1 229	266	18.5	-	903	2	2	-	56	54	Bishop Reservation, CA
1 229	266	18.5	-	903	2	2	-	56	54	Inyo County (part)
77	37	47.4	-	32	-	-	-	8	8	Blue Lake Rancheria, CA
77	37	47.4	-	32	-	-	-	8	8	Humboldt County (part)
28	5	11.6	-	20	-	-	-	3	3	Bridgeport Reservation, CA
28	5	11.6	-	20	-	-	-	3	3	Mono County (part)
75	49	6.1	13	5	4	-	-	4	3	Cabazon Reservation, CA
75	49	6.1	13	5	4	-	-	4	3	Riverside County (part)
128	25	16.2	-	95	-	-	-	8	6	Cahuilla Reservation, CA
128	25	16.2	-	95	-	-	-	8	6	Riverside County (part)
293	68	19.4	2	212	-	-	-	11	5	Campo Reservation, CA
293	68	19.4	2	212	-	-	-	11	5	San Diego County (part)
-	-	(X)	-	-	-	-	-	-	-	Capitan Grande Reservation, CA
-	-	(X)	-	-	-	-	-	-	-	San Diego County (part)
26	3	11.5	-	22	-	-	-	1	1	Cedarville Rancheria, CA
26	3	11.5	-	22	-	-	-	1	1	Modoc County (part)
268	149	43.2	1	102	-	-	-	16	14	Chemehuevi Reservation, CA
268	149	43.2	1	102	-	-	-	16	14	San Bernardino County (part)
11	11	100.0	-	-	-	-	-	-	-	Chicken Ranch Rancheria, CA
11	11	100.0	-	-	-	-	-	-	-	Tuolumne County (part)
160	3	1.6	-	147	-	-	-	10	10	Cold Springs Rancheria, CA
160	3	1.6	-	147	-	-	-	10	10	Fresno County (part)
1 600	1 481	85.4	34	36	12	-	4	33	27	Colorado River Reservation, AZ--CA (part)
192	183	91.0	2	6	-	-	-	1	1	Riverside County (part)
1 408	1 298	84.6	32	30	12	-	4	32	26	San Bernardino County (part)
68	7	9.1	-	58	-	-	-	3	2	Colusa Rancheria, CA
68	7	9.1	-	58	-	-	-	3	2	Colusa County (part)
19	1	5.3	-	18	-	-	-	-	-	Cortina Rancheria, CA
19	1	5.3	-	18	-	-	-	-	-	Colusa County (part)
88	5	4.8	1	70	-	-	-	12	12	Coyote Valley Reservation, CA
88	5	4.8	1	70	-	-	-	12	12	Mendocino County (part)
-	-	(X)	-	-	-	-	-	-	-	Cuyapaipe Reservation, CA
-	-	(X)	-	-	-	-	-	-	-	San Diego County (part)
35	8	15.1	-	22	-	-	-	5	5	Dry Creek Rancheria, CA
35	8	15.1	-	22	-	-	-	5	5	Sonoma County (part)

Table 18. **Race and Hispanic or Latino: 2000**—Con.

[For information on confidentiality protection, nonsampling error, and definitions, see text]

American Indian Area County	Total population	Race: One race: White	Black or African American	American Indian and Alaska Native	Asian	Native Hawaiian and Other Pacific Islander	Some other race	Two or more races: Number	Percent of total population	Two races excluding Some other race, and three or more races	Hispanic or Latino (of any race)
AMERICAN INDIAN RESERVATION AND OFF-RESERVATION TRUST LAND — FEDERAL—Con.											
Elk Valley Rancheria, CA	77	33	-	40	-	-	-	4	5.2	3	3
Del Norte County (part)	77	33	-	40	-	-	-	4	5.2	3	3
Enterprise Rancheria, CA	1	-	-	1	-	-	-	-	-	-	-
Butte County (part)	1	-	-	1	-	-	-	-	-	-	-
Fort Bidwell Reservation, CA	108	5	-	101	-	-	1	1	0.9	1	10
Modoc County (part)	108	5	-	101	-	-	1	1	0.9	1	10
Fort Independence Reservation, CA	86	31	-	41	-	-	3	11	12.8	8	20
Inyo County (part)	86	31	-	41	-	-	3	11	12.8	8	20
Fort Mojave Reservation and Off-Reservation Trust Land, AZ--CA--NV (part)	251	13	-	196	-	-	21	21	8.4	2	56
Fort Mojave Reservation (part)	21	3	-	-	-	-	17	1	4.8	1	17
San Bernardino County (part)	21	3	-	-	-	-	17	1	4.8	1	17
Fort Mojave Off-Reservation Trust Land	230	10	-	196	-	-	4	20	8.7	1	39
San Bernardino County (part)	230	10	-	196	-	-	4	20	8.7	1	39
Fort Yuma Reservation, CA--AZ (part)	2 340	628	40	1 341	1	-	196	134	5.7	75	662
Imperial County (part)	2 340	628	40	1 341	1	-	196	134	5.7	75	662
Greenville Rancheria, CA	22	17	-	5	-	-	-	-	-	-	-
Plumas County (part)	22	17	-	5	-	-	-	-	-	-	-
Grindstone Rancheria, CA	162	14	-	141	-	2	-	5	3.1	5	7
Glenn County (part)	162	14	-	141	-	2	-	5	3.1	5	7
Guidiville Rancheria and Off-Reservation Trust Land, CA	2	1	-	1	-	-	-	-	-	-	-
Guidiville Rancheria	-	-	-	-	-	-	-	-	(X)	-	-
Mendocino County (part)	-	-	-	-	-	-	-	-	(X)	-	-
Guidiville Off-Reservation Trust Land	2	1	-	1	-	-	-	-	-	-	-
Mendocino County (part)	2	1	-	1	-	-	-	-	-	-	-
Hoopa Valley Reservation, CA	2 633	313	4	2 230	6	3	16	61	2.3	54	113
Humboldt County (part)	2 633	313	4	2 230	6	3	16	61	2.3	54	113
Hopland Rancheria and Off-Reservation Trust Land, CA	45	11	-	33	-	-	1	-	-	-	5
Hopland Rancheria	14	1	-	13	-	-	-	-	-	-	4
Mendocino County (part)	14	1	-	13	-	-	-	-	-	-	4
Hopland Off-Reservation Trust Land	31	10	-	20	-	-	1	-	-	-	1
Mendocino County (part)	31	10	-	20	-	-	1	-	-	-	1
Inaja and Cosmit Reservation, CA	-	-	-	-	-	-	-	-	(X)	-	-
San Diego County (part)	-	-	-	-	-	-	-	-	(X)	-	-
Jackson Rancheria, CA	2	1	1	-	-	-	-	-	-	-	-
Amador County (part)	2	1	1	-	-	-	-	-	-	-	-
Jamul Indian Village, CA	1	-	-	1	-	-	-	-	-	-	-
San Diego County (part)	1	-	-	1	-	-	-	-	-	-	-
Karuk Reservation and Off-Reservation Trust Land, CA	333	72	-	226	-	-	12	23	6.9	21	24
Karuk Reservation	57	5	-	46	-	-	-	6	10.5	5	7
Humboldt County (part)	-	-	-	-	-	-	-	-	(X)	-	-
Siskiyou County (part)	57	5	-	46	-	-	-	6	10.5	5	7
Karuk Off-Reservation Trust Land	276	67	-	180	-	-	12	17	6.2	16	17
Humboldt County (part)	60	16	-	37	-	-	1	6	10.0	6	2
Siskiyou County (part)	216	51	-	143	-	-	11	11	5.1	10	15
La Jolla Reservation, CA	390	45	1	294	1	-	26	23	5.9	11	63
San Diego County (part)	390	45	1	294	1	-	26	23	5.9	11	63
La Posta Reservation, CA	18	2	1	15	-	-	-	-	-	-	3
San Diego County (part)	18	2	1	15	-	-	-	-	-	-	3
Laytonville Rancheria, CA	188	17	-	160	-	-	-	11	5.9	8	26
Mendocino County (part)	188	17	-	160	-	-	-	11	5.9	8	26
Likely Rancheria, CA	-	-	-	-	-	-	-	-	(X)	-	-
Modoc County (part)	-	-	-	-	-	-	-	-	(X)	-	-
Lone Pine Reservation, CA	212	69	-	131	-	-	8	4	1.9	4	16
Inyo County (part)	212	69	-	131	-	-	8	4	1.9	4	16
Lookout Rancheria, CA	7	-	-	4	-	-	2	1	14.3	-	5
Modoc County (part)	7	-	-	4	-	-	2	1	14.3	-	5
Los Coyotes Reservation, CA	70	11	-	56	-	-	-	3	4.3	3	1
San Diego County (part)	70	11	-	56	-	-	-	3	4.3	3	1
Manchester-Point Arena Rancheria, CA	197	14	-	151	1	-	3	28	14.2	27	75
Mendocino County (part)	197	14	-	151	1	-	3	28	14.2	27	75
Manzanita Reservation, CA	69	10	-	56	2	1	-	-	-	-	1
San Diego County (part)	69	10	-	56	2	1	-	-	-	-	1

Table 18. **Race and Hispanic or Latino: 2000**—Con.

[For information on confidentiality protection, nonsampling error, and definitions, see text]

Not Hispanic or Latino										
	One race							Two or more races		
	White									**American Indian Area County**
Total	Number	Percent of total population	Black or African American	American Indian and Alaska Native	Asian	Native Hawaiian and Other Pacific Islander	Some other race	Total	Two races excluding Some other race, and three or more races	
										AMERICAN INDIAN RESERVATION AND OFF-RESERVATION TRUST LAND — FEDERAL—Con.
74	31	40.3	-	40	-	-	-	3	3	Elk Valley Rancheria, CA
74	31	40.3	-	40	-	-	-	3	3	Del Norte County (part)
1	-	-	-	1	-	-	-	-	-	Enterprise Rancheria, CA
1	-	-	-	1	-	-	-	-	-	Butte County (part)
98	4	3.7	-	93	-	-	-	1	1	Fort Bidwell Reservation, CA
98	4	3.7	-	93	-	-	-	1	1	Modoc County (part)
66	27	31.4	-	32	-	-	-	7	7	Fort Independence Reservation, CA
66	27	31.4	-	32	-	-	-	7	7	Inyo County (part)
195	12	4.8	-	168	-	-	-	15	2	Fort Mojave Reservation and Off-Reservation Trust Land, AZ--CA--NV (part)
4	3	14.3	-	-	-	-	-	1	1	Fort Mojave Reservation (part)
4	3	14.3	-	-	-	-	-	1	1	San Bernardino County (part)
191	9	3.9	-	168	-	-	-	14	1	Fort Mojave Off-Reservation Trust Land
191	9	3.9	-	168	-	-	-	14	1	San Bernardino County (part)
1 678	376	16.1	39	1 172	1	-	-	90	63	Fort Yuma Reservation, CA--AZ (part)
1 678	376	16.1	39	1 172	1	-	-	90	63	Imperial County (part)
22	17	77.3	-	5	-	-	-	-	-	Greenville Rancheria, CA
22	17	77.3	-	5	-	-	-	-	-	Plumas County (part)
155	14	8.6	-	134	-	2	-	5	5	Grindstone Rancheria, CA
155	14	8.6	-	134	-	2	-	5	5	Glenn County (part)
2	1	50.0	-	1	-	-	-	-	-	Guidiville Rancheria and Off-Reservation Trust Land, CA
-	-	(X)	-	-	-	-	-	-	-	Guidiville Rancheria
-	-	(X)	-	-	-	-	-	-	-	Mendocino County (part)
2	1	50.0	-	1	-	-	-	-	-	Guidiville Off-Reservation Trust Land
2	1	50.0	-	1	-	-	-	-	-	Mendocino County (part)
2 520	298	11.3	4	2 164	5	3	-	46	44	Hoopa Valley Reservation, CA
2 520	298	11.3	4	2 164	5	3	-	46	44	Humboldt County (part)
40	10	22.2	-	30	-	-	-	-	-	Hopland Rancheria and Off-Reservation Trust Land, CA
10	-	-	-	10	-	-	-	-	-	Hopland Rancheria
10	-	-	-	10	-	-	-	-	-	Mendocino County (part)
30	10	32.3	-	20	-	-	-	-	-	Hopland Off-Reservation Trust Land
30	10	32.3	-	20	-	-	-	-	-	Mendocino County (part)
-	-	(X)	-	-	-	-	-	-	-	Inaja and Cosmit Reservation, CA
-	-	(X)	-	-	-	-	-	-	-	San Diego County (part)
2	1	50.0	1	-	-	-	-	-	-	Jackson Rancheria, CA
2	1	50.0	1	-	-	-	-	-	-	Amador County (part)
1	-	-	-	1	-	-	-	-	-	Jamul Indian Village, CA
1	-	-	-	1	-	-	-	-	-	San Diego County (part)
309	67	20.1	-	221	-	-	-	21	20	Karuk Reservation and Off-Reservation Trust Land, CA
50	3	5.3	-	43	-	-	-	4	4	Karuk Reservation
-	-	(X)	-	-	-	-	-	-	-	Humboldt County (part)
50	3	5.3	-	43	-	-	-	4	4	Siskiyou County (part)
259	64	23.2	-	178	-	-	-	17	16	Karuk Off-Reservation Trust Land
58	16	26.7	-	36	-	-	-	6	6	Humboldt County (part)
201	48	22.2	-	142	-	-	-	11	10	Siskiyou County (part)
327	42	10.8	1	271	1	-	1	11	11	La Jolla Reservation, CA
327	42	10.8	1	271	1	-	1	11	11	San Diego County (part)
15	2	11.1	1	12	-	-	-	-	-	La Posta Reservation, CA
15	2	11.1	1	12	-	-	-	-	-	San Diego County (part)
162	17	9.0	-	135	-	-	-	10	8	Laytonville Rancheria, CA
162	17	9.0	-	135	-	-	-	10	8	Mendocino County (part)
-	-	(X)	-	-	-	-	-	-	-	Likely Rancheria, CA
-	-	(X)	-	-	-	-	-	-	-	Modoc County (part)
196	65	30.7	-	127	-	-	-	4	4	Lone Pine Reservation, CA
196	65	30.7	-	127	-	-	-	4	4	Inyo County (part)
2	-	-	-	2	-	-	-	-	-	Lookout Rancheria, CA
2	-	-	-	2	-	-	-	-	-	Modoc County (part)
69	10	14.3	-	56	-	-	-	3	3	Los Coyotes Reservation, CA
69	10	14.3	-	56	-	-	-	3	3	San Diego County (part)
122	14	7.1	-	86	1	-	-	21	20	Manchester-Point Arena Rancheria, CA
122	14	7.1	-	86	1	-	-	21	20	Mendocino County (part)
68	9	13.0	-	56	2	1	-	-	-	Manzanita Reservation, CA
68	9	13.0	-	56	2	1	-	-	-	San Diego County (part)

Table 18. **Race and Hispanic or Latino: 2000**—Con.

[For information on confidentiality protection, nonsampling error, and definitions, see text]

American Indian Area County	Total population	Race: One race: White	Black or African American	American Indian and Alaska Native	Asian	Native Hawaiian and Other Pacific Islander	Some other race	Two or more races: Number	Percent of total population	Two races excluding Some other race, and three or more races	Hispanic or Latino (of any race)
AMERICAN INDIAN RESERVATION AND OFF-RESERVATION TRUST LAND — FEDERAL—Con.											
Mesa Grande Reservation, CA	75	8	-	60	-	-	3	4	5.3	4	23
San Diego County (part)	75	8	-	60	-	-	3	4	5.3	4	23
Middletown Rancheria, CA	73	19	1	51	-	-	-	2	2.7	2	11
Lake County (part)	73	19	1	51	-	-	-	2	2.7	2	11
Montgomery Creek Rancheria, CA	5	-	-	3	-	-	-	2	40.0	2	2
Shasta County (part)	5	-	-	3	-	-	-	2	40.0	2	2
Mooretown Rancheria, CA	166	31	-	116	-	-	-	19	11.4	16	3
Butte County (part)	166	31	-	116	-	-	-	19	11.4	16	3
Morongo Reservation, CA	954	209	14	543	55	1	71	61	6.4	38	194
Riverside County (part)	954	209	14	543	55	1	71	61	6.4	38	194
North Fork Rancheria, CA	9	-	-	5	-	-	-	4	44.4	-	5
Madera County (part)	9	-	-	5	-	-	-	4	44.4	-	5
Pala Reservation, CA	1 573	519	7	693	7	-	305	42	2.7	25	799
San Diego County (part)	1 573	519	7	693	7	-	305	42	2.7	25	799
Pauma and Yuima Reservation, CA	186	13	-	158	-	-	7	8	4.3	5	31
San Diego County (part)	186	13	-	158	-	-	7	8	4.3	5	31
Pechanga Reservation, CA	467	83	1	346	5	-	21	11	2.4	8	94
Riverside County (part)	467	83	1	346	5	-	21	11	2.4	8	94
Picayune Rancheria, CA	20	5	-	15	-	-	-	-	-	-	6
Madera County (part)	20	5	-	15	-	-	-	-	-	-	6
Pinoleville Rancheria, CA	136	34	2	92	4	-	-	4	2.9	4	18
Mendocino County (part)	136	34	2	92	4	-	-	4	2.9	4	18
Pit River Trust Land, CA	9	2	-	7	-	-	-	-	-	-	-
Shasta County (part)	9	2	-	7	-	-	-	-	-	-	-
Quartz Valley Reservation, CA	126	75	1	44	-	-	-	6	4.8	6	23
Siskiyou County (part)	126	75	1	44	-	-	-	6	4.8	6	23
Ramona Village, CA	-	-	-	-	-	-	-	-	(X)	-	-
Riverside County (part)	-	-	-	-	-	-	-	-	(X)	-	-
Redding Rancheria, CA	45	11	-	29	-	1	-	4	8.9	2	6
Shasta County (part)	45	11	-	29	-	1	-	4	8.9	2	6
Redwood Valley Rancheria Reservation, CA	263	144	-	106	1	-	5	7	2.7	7	37
Mendocino County (part)	263	144	-	106	1	-	5	7	2.7	7	37
Resighini Rancheria, CA	36	-	-	36	-	-	-	-	-	-	14
Del Norte County (part)	36	-	-	36	-	-	-	-	-	-	14
Rincon Reservation, CA	1 495	413	10	411	12	-	571	78	5.2	24	891
San Diego County (part)	1 495	413	10	411	12	-	571	78	5.2	24	891
Roaring Creek Rancheria, CA	9	-	-	9	-	-	-	-	-	-	4
Shasta County (part)	9	-	-	9	-	-	-	-	-	-	4
Robinson Rancheria and Off-Reservation Trust Land, CA	153	24	-	128	-	-	-	1	0.7	-	36
Robinson Rancheria	138	19	-	118	-	-	-	1	0.7	-	26
Lake County (part)	138	19	-	118	-	-	-	1	0.7	-	26
Robinson Off-Reservation Trust Land	15	5	-	10	-	-	-	-	-	-	10
Lake County (part)	15	5	-	10	-	-	-	-	-	-	10
Rohnerville Rancheria, CA	98	31	-	62	-	-	-	5	5.1	5	15
Humboldt County (part)	98	31	-	62	-	-	-	5	5.1	5	15
Round Valley Reservation and Off-Reservation Trust Land, CA	300	55	2	219	-	1	7	16	5.3	14	24
Round Valley Reservation	82	17	-	56	-	1	3	5	6.1	5	6
Mendocino County (part)	82	17	-	56	-	1	3	5	6.1	5	6
Trinity County (part)	-	-	-	-	-	-	-	-	(X)	-	-
Round Valley Off-Reservation Trust Land	218	38	2	163	-	-	4	11	5.0	9	18
Mendocino County (part)	218	38	2	163	-	-	4	11	5.0	9	18
Rumsey Rancheria, CA	36	3	-	21	-	-	5	7	19.4	3	18
Yolo County (part)	36	3	-	21	-	-	5	7	19.4	3	18
San Manuel Reservation, CA	74	20	2	41	1	-	6	4	5.4	3	34
San Bernardino County (part)	74	20	2	41	1	-	6	4	5.4	3	34
San Pasqual Reservation, CA	752	176	1	341	-	6	157	71	9.4	43	338
San Diego County (part)	752	176	1	341	-	6	157	71	9.4	43	338
Santa Rosa Rancheria, CA	517	18	2	426	-	-	28	43	8.3	14	162
Kings County (part)	517	18	2	426	-	-	28	43	8.3	14	162
Santa Rosa Reservation, CA	65	6	-	53	-	-	6	-	-	-	15
Riverside County (part)	65	6	-	53	-	-	6	-	-	-	15

Table 18. **Race and Hispanic or Latino: 2000**—Con.

[For information on confidentiality protection, nonsampling error, and definitions, see text]

Not Hispanic or Latino										
	One race							Two or more races		
	White									**American Indian Area County**
Total	Number	Percent of total population	Black or African American	American Indian and Alaska Native	Asian	Native Hawaiian and Other Pacific Islander	Some other race	Total	Two races excluding Some other race, and three or more races	
										AMERICAN INDIAN RESERVATION AND OFF-RESERVATION TRUST LAND — FEDERAL—Con.
52	6	8.0	-	42	-	-	-	4	4	Mesa Grande Reservation, CA
52	6	8.0	-	42	-	-	-	4	4	San Diego County (part)
62	14	19.2	1	47	-	-	-	-	-	Middletown Rancheria, CA
62	14	19.2	1	47	-	-	-	-	-	Lake County (part)
3	-	-	-	3	-	-	-	-	-	Montgomery Creek Rancheria, CA
3	-	-	-	3	-	-	-	-	-	Shasta County (part)
163	30	18.1	-	114	-	-	-	19	16	Mooretown Rancheria, CA
163	30	18.1	-	114	-	-	-	19	16	Butte County (part)
760	178	18.7	13	463	55	1	2	48	29	Morongo Reservation, CA
760	178	18.7	13	463	55	1	2	48	29	Riverside County (part)
4	-	-	-	-	-	-	-	4	-	North Fork Rancheria, CA
4	-	-	-	-	-	-	-	4	-	Madera County (part)
774	121	7.7	4	621	7	-	2	19	18	Pala Reservation, CA
774	121	7.7	4	621	7	-	2	19	18	San Diego County (part)
155	13	7.0	-	135	-	-	-	7	5	Pauma and Yuima Reservation, CA
155	13	7.0	-	135	-	-	-	7	5	San Diego County (part)
373	61	13.1	1	297	5	-	-	9	8	Pechanga Reservation, CA
373	61	13.1	1	297	5	-	-	9	8	Riverside County (part)
14	5	25.0	-	9	-	-	-	-	-	Picayune Rancheria, CA
14	5	25.0	-	9	-	-	-	-	-	Madera County (part)
118	25	18.4	2	87	-	-	-	4	4	Pinoleville Rancheria, CA
118	25	18.4	2	87	-	-	-	4	4	Mendocino County (part)
9	2	22.2	-	7	-	-	-	-	-	Pit River Trust Land, CA
9	2	22.2	-	7	-	-	-	-	-	Shasta County (part)
103	58	46.0	-	41	-	-	-	4	4	Quartz Valley Reservation, CA
103	58	46.0	-	41	-	-	-	4	4	Siskiyou County (part)
-	-	(X)	-	-	-	-	-	-	-	Ramona Village, CA
-	-	(X)	-	-	-	-	-	-	-	Riverside County (part)
39	11	24.4	-	23	-	1	-	4	2	Redding Rancheria, CA
39	11	24.4	-	23	-	1	-	4	2	Shasta County (part)
226	133	50.6	-	88	1	-	-	4	4	Redwood Valley Rancheria Reservation, CA
226	133	50.6	-	88	1	-	-	4	4	Mendocino County (part)
22	-	-	-	22	-	-	-	-	-	Resighini Rancheria, CA
22	-	-	-	22	-	-	-	-	-	Del Norte County (part)
604	197	13.2	2	368	12	-	1	24	21	Rincon Reservation, CA
604	197	13.2	2	368	12	-	1	24	21	San Diego County (part)
5	-	-	-	5	-	-	-	-	-	Roaring Creek Rancheria, CA
5	-	-	-	5	-	-	-	-	-	Shasta County (part)
										Robinson Rancheria and Off-Reservation Trust
117	21	13.7	-	95	-	-	-	1	-	Land, CA
112	16	11.6	-	95	-	-	-	1	-	Robinson Rancheria
112	16	11.6	-	95	-	-	-	1	-	Lake County (part)
5	5	33.3	-	-	-	-	-	-	-	Robinson Off-Reservation Trust Land
5	5	33.3	-	-	-	-	-	-	-	Lake County (part)
83	25	25.5	-	53	-	-	-	5	5	Rohnerville Rancheria, CA
83	25	25.5	-	53	-	-	-	5	5	Humboldt County (part)
										Round Valley Reservation and Off-Reservation
276	55	18.3	2	204	-	1	-	14	12	Trust Land, CA
76	17	20.7	-	53	-	1	-	5	5	Round Valley Reservation
76	17	20.7	-	53	-	1	-	5	5	Mendocino County (part)
-	-	(X)	-	-	-	-	-	-	-	Trinity County (part)
200	38	17.4	2	151	-	-	-	9	7	Round Valley Off-Reservation Trust Land
200	38	17.4	2	151	-	-	-	9	7	Mendocino County (part)
18	3	8.3	-	12	-	-	-	3	3	Rumsey Rancheria, CA
18	3	8.3	-	12	-	-	-	3	3	Yolo County (part)
40	13	17.6	-	23	1	-	-	3	2	San Manuel Reservation, CA
40	13	17.6	-	23	1	-	-	3	2	San Bernardino County (part)
414	91	12.1	1	266	-	5	2	49	30	San Pasqual Reservation, CA
414	91	12.1	1	266	-	5	2	49	30	San Diego County (part)
355	12	2.3	2	326	-	-	-	15	7	Santa Rosa Rancheria, CA
355	12	2.3	2	326	-	-	-	15	7	Kings County (part)
50	5	7.7	-	45	-	-	-	-	-	Santa Rosa Reservation, CA
50	5	7.7	-	45	-	-	-	-	-	Riverside County (part)

Table 18. **Race and Hispanic or Latino: 2000**—Con.

[For information on confidentiality protection, nonsampling error, and definitions, see text]

American Indian Area County	Total population	Race									Hispanic or Latino (of any race)
		One race						Two or more races			
		White	Black or African American	American Indian and Alaska Native	Asian	Native Hawaiian and Other Pacific Islander	Some other race	Number	Percent of total population	Two races excluding Some other race, and three or more races	
AMERICAN INDIAN RESERVATION AND OFF-RESERVATION TRUST LAND — FEDERAL—Con.											
Santa Ynez Reservation, CA	122	24	-	83	-	-	4	11	9.0	11	21
Santa Barbara County (part)	122	24	-	83	-	-	4	11	9.0	11	21
Santa Ysabel Reservation, CA	250	22	-	225	-	-	1	2	0.8	2	23
San Diego County (part)	250	22	-	225	-	-	1	2	0.8	2	23
Sherwood Valley Rancheria, CA	179	37	-	131	-	-	3	8	4.5	7	15
Mendocino County (part)	179	37	-	131	-	-	3	8	4.5	7	15
Shingle Springs Rancheria, CA	57	18	-	18	-	-	-	21	36.8	21	5
El Dorado County (part)	57	18	-	18	-	-	-	21	36.8	21	5
Smith River Rancheria, CA	62	17	1	41	-	-	2	1	1.6	-	1
Del Norte County (part)	62	17	1	41	-	-	2	1	1.6	-	1
Soboba Reservation, CA	522	62	-	433	3	-	9	15	2.9	7	73
Riverside County (part)	522	62	-	433	3	-	9	15	2.9	7	73
Stewarts Point Rancheria, CA	57	2	-	55	-	-	-	-	-	-	-
Sonoma County (part)	57	2	-	55	-	-	-	-	-	-	-
Sulphur Bank Rancheria, CA	69	10	1	53	-	-	2	3	4.3	1	22
Lake County (part)	69	10	1	53	-	-	2	3	4.3	1	22
Susanville Rancheria, CA	298	47	-	220	-	1	5	25	8.4	20	57
Lassen County (part)	298	47	-	220	-	1	5	25	8.4	20	57
Sycuan Reservation, CA	33	8	-	21	-	-	1	3	9.1	1	12
San Diego County (part)	33	8	-	21	-	-	1	3	9.1	1	12
Table Bluff Reservation and Off-Reservation Trust Land, CA	97	26	-	69	-	-	-	2	2.1	2	4
Table Bluff Reservation	81	21	-	59	-	-	-	1	1.2	1	2
Humboldt County (part)	81	21	-	59	-	-	-	1	1.2	1	2
Table Bluff Off-Reservation Trust Land	16	5	-	10	-	-	-	1	6.3	1	2
Humboldt County (part)	16	5	-	10	-	-	-	1	6.3	1	2
Table Mountain Rancheria, CA	11	2	-	1	-	-	8	-	-	-	8
Fresno County (part)	11	2	-	1	-	-	8	-	-	-	8
Torres-Martinez Reservation, CA	4 146	1 466	8	195	40	8	2 275	154	3.7	16	3 821
Imperial County (part)	73	67	1	-	-	1	2	2	2.7	1	9
Riverside County (part)	4 073	1 399	7	195	40	7	2 273	152	3.7	15	3 812
Trinidad Rancheria and Off-Reservation Trust Land, CA	73	14	-	59	-	-	-	-	-	-	10
Trinidad Rancheria	52	10	-	42	-	-	-	-	-	-	7
Humboldt County (part)	52	10	-	42	-	-	-	-	-	-	7
Trinidad Off-Reservation Trust Land	21	4	-	17	-	-	-	-	-	-	3
Humboldt County (part)	21	4	-	17	-	-	-	-	-	-	3
Tule River Reservation, CA	566	35	-	495	1	-	27	8	1.4	8	122
Tulare County (part)	566	35	-	495	1	-	27	8	1.4	8	122
Tuolumne Rancheria and Off-Reservation Trust Land, CA	168	31	-	130	-	-	1	6	3.6	6	8
Tuolumne Rancheria	165	29	-	129	-	-	1	6	3.6	6	8
Tuolumne County (part)	165	29	-	129	-	-	1	6	3.6	6	8
Tuolumne Off-Reservation Trust Land	3	2	-	1	-	-	-	-	-	-	-
Tuolumne County (part)	3	2	-	1	-	-	-	-	-	-	-
Twenty-Nine Palms Reservation, CA	-	-	-	-	-	-	-	-	(X)	-	-
Riverside County (part)	-	-	-	-	-	-	-	-	(X)	-	-
San Bernardino County (part)	-	-	-	-	-	-	-	-	(X)	-	-
Upper Lake Rancheria, CA	82	34	-	45	-	1	-	2	2.4	2	4
Lake County (part)	82	34	-	45	-	1	-	2	2.4	2	4
Viejas Reservation, CA	394	206	-	146	7	-	21	14	3.6	11	39
San Diego County (part)	394	206	-	146	7	-	21	14	3.6	11	39
Woodfords Community, CA	219	22	-	164	-	-	4	29	13.2	24	44
Alpine County (part)	219	22	-	164	-	-	4	29	13.2	24	44
XL Ranch, CA	14	3	-	11	-	-	-	-	-	-	-
Modoc County (part)	14	3	-	11	-	-	-	-	-	-	-
Yurok Reservation, CA	1 103	515	-	499	8	-	20	61	5.5	51	61
Del Norte County (part)	654	380	-	225	5	-	14	30	4.6	28	36
Humboldt County (part)	449	135	-	274	3	-	6	31	6.9	23	25
TRIBAL DESIGNATED STATISTICAL AREA											
All areas	3 206	2 414	73	141	93	4	276	205	6.4	131	662
Ione Band of Miwok TDSA, CA	8	4	-	4	-	-	-	-	-	-	-
Amador County (part)	8	4	-	4	-	-	-	-	-	-	-
Mechoopda TDSA, CA	3 198	2 410	73	137	93	4	276	205	6.4	131	662
Butte County (part)	3 198	2 410	73	137	93	4	276	205	6.4	131	662

Table 18. **Race and Hispanic or Latino: 2000**—Con.

[For information on confidentiality protection, nonsampling error, and definitions, see text]

Not Hispanic or Latino										
	One race							Two or more races		
	White									**American Indian Area County**
Total	Number	Percent of total population	Black or African American	American Indian and Alaska Native	Asian	Native Hawaiian and Other Pacific Islander	Some other race	Total	Two races excluding Some other race, and three or more races	
										AMERICAN INDIAN RESERVATION AND OFF-RESERVATION TRUST LAND — FEDERAL—Con.
101	17	13.9	-	74	-	-	3	7	7	Santa Ynez Reservation, CA
101	17	13.9	-	74	-	-	3	7	7	Santa Barbara County (part)
227	20	8.0	-	206	-	-	-	1	1	Santa Ysabel Reservation, CA
227	20	8.0	-	206	-	-	-	1	1	San Diego County (part)
164	35	19.6	-	123	-	-	-	6	5	Sherwood Valley Rancheria, CA
164	35	19.6	-	123	-	-	-	6	5	Mendocino County (part)
52	15	26.3	-	17	-	-	-	20	20	Shingle Springs Rancheria, CA
52	15	26.3	-	17	-	-	-	20	20	El Dorado County (part)
61	17	27.4	1	40	-	-	2	1	-	Smith River Rancheria, CA
61	17	27.4	1	40	-	-	2	1	-	Del Norte County (part)
449	40	7.7	-	405	3	-	-	1	-	Soboba Reservation, CA
449	40	7.7	-	405	3	-	-	1	-	Riverside County (part)
57	2	3.5	-	55	-	-	-	-	-	Stewarts Point Rancheria, CA
57	2	3.5	-	55	-	-	-	-	-	Sonoma County (part)
47	8	11.6	1	35	-	-	-	3	1	Sulphur Bank Rancheria, CA
47	8	11.6	1	35	-	-	-	3	1	Lake County (part)
241	36	12.1	-	191	-	1	-	13	10	Susanville Rancheria, CA
241	36	12.1	-	191	-	1	-	13	10	Lassen County (part)
21	5	15.2	-	15	-	-	-	1	1	Sycuan Reservation, CA
21	5	15.2	-	15	-	-	-	1	1	San Diego County (part)
93	26	26.8	-	65	-	-	-	2	2	Table Bluff Reservation and Off-Reservation Trust Land, CA
79	21	25.9	-	57	-	-	-	1	1	Table Bluff Reservation
79	21	25.9	-	57	-	-	-	1	1	Humboldt County (part)
14	5	31.3	-	8	-	-	-	1	1	Table Bluff Off-Reservation Trust Land
14	5	31.3	-	8	-	-	-	1	1	Humboldt County (part)
3	2	18.2	-	1	-	-	-	-	-	Table Mountain Rancheria, CA
3	2	18.2	-	1	-	-	-	-	-	Fresno County (part)
325	111	2.7	7	152	37	2	-	16	7	Torres-Martinez Reservation, CA
64	60	82.2	1	-	-	1	-	2	1	Imperial County (part)
261	51	1.3	6	152	37	1	-	14	6	Riverside County (part)
63	12	16.4	-	51	-	-	-	-	-	Trinidad Rancheria and Off-Reservation Trust Land, CA
45	10	19.2	-	35	-	-	-	-	-	Trinidad Rancheria
45	10	19.2	-	35	-	-	-	-	-	Humboldt County (part)
18	2	9.5	-	16	-	-	-	-	-	Trinidad Off-Reservation Trust Land
18	2	9.5	-	16	-	-	-	-	-	Humboldt County (part)
444	28	4.9	-	411	-	-	-	5	5	Tule River Reservation, CA
444	28	4.9	-	411	-	-	-	5	5	Tulare County (part)
160	31	18.5	-	124	-	-	-	5	5	Tuolumne Rancheria and Off-Reservation Trust Land, CA
157	29	17.6	-	123	-	-	-	5	5	Tuolumne Rancheria
157	29	17.6	-	123	-	-	-	5	5	Tuolumne County (part)
3	2	66.7	-	1	-	-	-	-	-	Tuolumne Off-Reservation Trust Land
3	2	66.7	-	1	-	-	-	-	-	Tuolumne County (part)
-	-	(X)	-	-	-	-	-	-	-	Twenty-Nine Palms Reservation, CA
-	-	(X)	-	-	-	-	-	-	-	Riverside County (part)
-	-	(X)	-	-	-	-	-	-	-	San Bernardino County (part)
78	30	36.6	-	45	-	1	-	2	2	Upper Lake Rancheria, CA
78	30	36.6	-	45	-	1	-	2	2	Lake County (part)
355	195	49.5	-	135	7	-	6	12	11	Viejas Reservation, CA
355	195	49.5	-	135	7	-	6	12	11	San Diego County (part)
175	21	9.6	-	138	-	-	-	16	14	Woodfords Community, CA
175	21	9.6	-	138	-	-	-	16	14	Alpine County (part)
14	3	21.4	-	11	-	-	-	-	-	XL Ranch, CA
14	3	21.4	-	11	-	-	-	-	-	Modoc County (part)
1 042	503	45.6	-	471	8	-	1	59	51	Yurok Reservation, CA
618	368	56.3	-	216	5	-	1	28	28	Del Norte County (part)
424	135	30.1	-	255	3	-	-	31	23	Humboldt County (part)
										TRIBAL DESIGNATED STATISTICAL AREA
2 544	2 139	66.7	73	109	90	4	10	119	100	All areas
8	4	50.0	-	4	-	-	-	-	-	Ione Band of Miwok TDSA, CA
8	4	50.0	-	4	-	-	-	-	-	Amador County (part)
2 536	2 135	66.8	73	105	90	4	10	119	100	Mechoopda TDSA, CA
2 536	2 135	66.8	73	105	90	4	10	119	100	Butte County (part)

Table 19. **Population for Selected Categories of Race: 2000**

[For information on confidentiality protection, nonsampling error, and definitions, see text]

American Indian Area County	Selected combinations of two races				Race alone or in combination with one or more other races					
	White; Black or African American	White; American Indian and Alaska Native	White; Asian	Black or African American; American Indian and Alaska Native	White	Black or African American	American Indian and Alaska Native	Asian	Native Hawaiian and Other Pacific Islander	Some other race
AMERICAN INDIAN RESERVATION AND OFF-RESERVATION TRUST LAND — FEDERAL										
All areas	51	672	94	70	29 144	766	16 619	874	123	6 135
Agua Caliente Reservation, CA	30	79	61	2	19 301	475	283	551	41	1 145
Riverside County (part)	30	79	61	2	19 301	475	283	551	41	1 145
Alturas Rancheria, CA	-	-	-	-	-	-	2	-	-	-
Modoc County (part)	-	-	-	-	-	-	2	-	-	-
Augustine Reservation, CA	-	-	-	-	-	-	-	-	-	-
Riverside County (part)	-	-	-	-	-	-	-	-	-	-
Barona Reservation, CA	1	32	2	-	141	1	390	6	1	37
San Diego County (part)	1	32	2	-	141	1	390	6	1	37
Benton Paiute Reservation, CA	-	-	-	-	6	-	44	-	-	5
Mono County (part)	-	-	-	-	6	-	44	-	-	5
Berry Creek Rancheria and Off-Reservation Trust Land, CA	-	1	-	-	25	-	111	-	-	3
Berry Creek Rancheria	-	-	-	-	-	-	-	-	-	-
Butte County (part)	-	-	-	-	-	-	-	-	-	-
Berry Creek Off-Reservation Trust Land	-	1	-	-	25	-	111	-	-	3
Butte County (part)	-	1	-	-	25	-	111	-	-	3
Big Bend Rancheria, CA	-	-	-	-	-	-	-	-	-	-
Shasta County (part)	-	-	-	-	-	-	-	-	-	-
Big Lagoon Rancheria, CA	-	1	-	-	5	-	20	-	-	-
Humboldt County (part)	-	1	-	-	5	-	20	-	-	-
Big Pine Reservation, CA	-	24	-	-	157	4	314	-	-	18
Inyo County (part)	-	24	-	-	157	4	314	-	-	18
Big Sandy Rancheria, CA	-	7	-	-	21	-	84	-	-	-
Fresno County (part)	-	7	-	-	21	-	84	-	-	-
Big Valley Rancheria, CA	-	6	-	-	36	-	194	1	-	-
Lake County (part)	-	6	-	-	36	-	194	1	-	-
Bishop Reservation, CA	3	48	-	1	372	8	1 026	2	9	116
Inyo County (part)	3	48	-	1	372	8	1 026	2	9	116
Blue Lake Rancheria, CA	-	6	-	1	43	1	41	1	-	-
Humboldt County (part)	-	6	-	1	43	1	41	1	-	-
Bridgeport Reservation, CA	-	2	2	-	19	-	25	4	-	1
Mono County (part)	-	2	2	-	19	-	25	4	-	1
Cabazon Reservation, CA	-	2	1	-	488	14	18	6	1	292
Riverside County (part)	-	2	1	-	488	14	18	6	1	292
Cahuilla Reservation, CA	-	6	-	-	38	-	116	-	-	11
Riverside County (part)	-	6	-	-	38	-	116	-	-	11
Campo Reservation, CA	-	5	-	-	85	2	258	1	3	18
San Diego County (part)	-	5	-	-	85	2	258	1	3	18
Capitan Grande Reservation, CA	-	-	-	-	-	-	-	-	-	-
San Diego County (part)	-	-	-	-	-	-	-	-	-	-
Cedarville Rancheria, CA	-	1	-	-	4	-	23	-	-	-
Modoc County (part)	-	1	-	-	4	-	23	-	-	-
Chemehuevi Reservation, CA	-	8	1	5	173	7	164	1	-	22
San Bernardino County (part)	-	8	1	5	173	7	164	1	-	22
Chicken Ranch Rancheria, CA	-	-	-	-	11	-	-	-	-	-
Tuolumne County (part)	-	-	-	-	11	-	-	-	-	-
Cold Springs Rancheria, CA	-	10	-	-	13	-	188	-	-	3
Fresno County (part)	-	10	-	-	13	-	188	-	-	3
Colorado River Reservation, AZ--CA (part)	5	17	7	-	1 559	40	57	19	-	96
Riverside County (part)	-	1	-	-	187	2	7	-	-	6
San Bernardino County (part)	5	16	7	-	1 372	38	50	19	-	90
Colusa Rancheria, CA	-	-	-	2	8	2	64	1	1	7
Colusa County (part)	-	-	-	2	8	2	64	1	1	7
Cortina Rancheria, CA	-	-	-	-	1	-	18	-	-	-
Colusa County (part)	-	-	-	-	1	-	18	-	-	-
Coyote Valley Reservation, CA	-	7	-	2	13	5	96	2	-	1
Mendocino County (part)	-	7	-	2	13	5	96	2	-	1
Cuyapaipe Reservation, CA	-	-	-	-	-	-	-	-	-	-
San Diego County (part)	-	-	-	-	-	-	-	-	-	-
Dry Creek Rancheria, CA	-	2	-	-	13	-	42	4	-	-
Sonoma County (part)	-	2	-	-	13	-	42	4	-	-

Table 19. **Population for Selected Categories of Race: 2000**—Con.

[For information on confidentiality protection, nonsampling error, and definitions, see text]

American Indian Area County	Selected combinations of two races				Race alone or in combination with one or more other races					
	White; Black or African American	White; American Indian and Alaska Native	White; Asian	Black or African American; American Indian and Alaska Native	White	Black or African American	American Indian and Alaska Native	Asian	Native Hawaiian and Other Pacific Islander	Some other race
AMERICAN INDIAN RESERVATION AND OFF-RESERVATION TRUST LAND — FEDERAL—Con.										
Elk Valley Rancheria, CA	-	3	-	-	37	-	43	-	-	1
Del Norte County (part)	-	3	-	-	37	-	43	-	-	1
Enterprise Rancheria, CA	-	-	-	-	-	-	1	-	-	-
Butte County (part)	-	-	-	-	-	-	1	-	-	-
Fort Bidwell Reservation, CA	-	1	-	-	6	-	102	-	-	1
Modoc County (part)	-	1	-	-	6	-	102	-	-	1
Fort Independence Reservation, CA	-	7	-	-	42	-	48	1	-	7
Inyo County (part)	-	7	-	-	42	-	48	1	-	7
Fort Mojave Reservation and Off-Reservation Trust Land, AZ--CA--NV (part)	-	1	-	-	15	-	216	-	1	40
Fort Mojave Reservation (part)	-	-	-	-	4	-	-	-	1	17
San Bernardino County (part)	-	-	-	-	4	-	-	-	1	17
Fort Mojave Off-Reservation Trust Land	-	1	-	-	11	-	216	-	-	23
San Bernardino County (part)	-	1	-	-	11	-	216	-	-	23
Fort Yuma Reservation, CA--AZ (part)	4	36	-	19	700	73	1 443	6	4	258
Imperial County (part)	4	36	-	19	700	73	1 443	6	4	258
Greenville Rancheria, CA	-	-	-	-	17	-	5	-	-	-
Plumas County (part)	-	-	-	-	17	-	5	-	-	-
Grindstone Rancheria, CA	-	4	-	-	19	1	146	-	2	-
Glenn County (part)	-	4	-	-	19	1	146	-	2	-
Guidiville Rancheria and Off-Reservation Trust Land, CA	-	-	-	-	1	-	1	-	-	-
Guidiville Rancheria	-	-	-	-	-	-	-	-	-	-
Mendocino County (part)	-	-	-	-	-	-	-	-	-	-
Guidiville Off-Reservation Trust Land	-	-	-	-	1	-	1	-	-	-
Mendocino County (part)	-	-	-	-	1	-	1	-	-	-
Hoopa Valley Reservation, CA	2	26	3	9	354	17	2 282	19	4	24
Humboldt County (part)	2	26	3	9	354	17	2 282	19	4	24
Hopland Rancheria and Off-Reservation Trust Land, CA	-	-	-	-	11	-	33	-	-	1
Hopland Rancheria	-	-	-	-	1	-	13	-	-	-
Mendocino County (part)	-	-	-	-	1	-	13	-	-	-
Hopland Off-Reservation Trust Land	-	-	-	-	10	-	20	-	-	1
Mendocino County (part)	-	-	-	-	10	-	20	-	-	1
Inaja and Cosmit Reservation, CA	-	-	-	-	-	-	-	-	-	-
San Diego County (part)	-	-	-	-	-	-	-	-	-	-
Jackson Rancheria, CA	-	-	-	-	1	1	-	-	-	-
Amador County (part)	-	-	-	-	1	1	-	-	-	-
Jamul Indian Village, CA	-	-	-	-	-	-	1	-	-	-
San Diego County (part)	-	-	-	-	-	-	1	-	-	-
Karuk Reservation and Off-Reservation Trust Land, CA	-	18	-	1	91	1	248	2	-	14
Karuk Reservation	-	4	-	-	9	-	52	1	-	1
Humboldt County (part)	-	-	-	-	-	-	-	-	-	-
Siskiyou County (part)	-	4	-	-	9	-	52	1	-	1
Karuk Off-Reservation Trust Land	-	14	-	1	82	1	196	1	-	13
Humboldt County (part)	-	5	-	1	21	1	43	-	-	1
Siskiyou County (part)	-	9	-	-	61	-	153	1	-	12
La Jolla Reservation, CA	-	11	-	-	58	2	314	1	-	38
San Diego County (part)	-	11	-	-	58	2	314	1	-	38
La Posta Reservation, CA	-	-	-	-	2	1	15	-	-	-
San Diego County (part)	-	-	-	-	2	1	15	-	-	-
Laytonville Rancheria, CA	-	6	-	1	24	1	171	-	-	4
Mendocino County (part)	-	6	-	1	24	1	171	-	-	4
Likely Rancheria, CA	-	-	-	-	-	-	-	-	-	-
Modoc County (part)	-	-	-	-	-	-	-	-	-	-
Lone Pine Reservation, CA	-	4	-	-	73	-	135	-	-	8
Inyo County (part)	-	4	-	-	73	-	135	-	-	8
Lookout Rancheria, CA	-	-	-	-	-	-	4	1	-	3
Modoc County (part)	-	-	-	-	-	-	4	1	-	3
Los Coyotes Reservation, CA	-	3	-	-	14	-	59	-	-	-
San Diego County (part)	-	3	-	-	14	-	59	-	-	-
Manchester-Point Arena Rancheria, CA	-	10	-	-	33	-	178	13	-	12
Mendocino County (part)	-	10	-	-	33	-	178	13	-	12
Manzanita Reservation, CA	-	-	-	-	10	-	56	2	1	-
San Diego County (part)	-	-	-	-	10	-	56	2	1	-
Mesa Grande Reservation, CA	-	4	-	-	12	-	64	-	-	3
San Diego County (part)	-	4	-	-	12	-	64	-	-	3

Table 19. **Population for Selected Categories of Race: 2000**—Con.

[For information on confidentiality protection, nonsampling error, and definitions, see text]

American Indian Area County	Selected combinations of two races				Race alone or in combination with one or more other races					
	White; Black or African American	White; American Indian and Alaska Native	White; Asian	Black or African American; American Indian and Alaska Native	White	Black or African American	American Indian and Alaska Native	Asian	Native Hawaiian and Other Pacific Islander	Some other race
AMERICAN INDIAN RESERVATION AND OFF-RESERVATION TRUST LAND — FEDERAL—Con.										
Middletown Rancheria, CA	2	-	-	-	21	3	51	-	-	-
Lake County (part)	2	-	-	-	21	3	51	-	-	-
Montgomery Creek Rancheria, CA	-	2	-	-	2	-	5	-	-	-
Shasta County (part)	-	2	-	-	2	-	5	-	-	-
Mooretown Rancheria, CA	-	9	-	-	42	3	133	4	-	6
Butte County (part)	-	9	-	-	42	3	133	4	-	6
Morongo Reservation, CA	4	26	2	6	244	24	581	71	1	94
Riverside County (part)	4	26	2	6	244	24	581	71	1	94
North Fork Rancheria, CA	-	-	-	-	4	-	5	-	-	4
Madera County (part)	-	-	-	-	4	-	5	-	-	4
Pala Reservation, CA	-	16	2	3	549	13	719	13	-	322
San Diego County (part)	-	16	2	3	549	13	719	13	-	322
Pauma and Yuima Reservation, CA	-	1	-	-	19	-	164	1	-	13
San Diego County (part)	-	1	-	-	19	-	164	1	-	13
Pechanga Reservation, CA	-	6	1	1	93	2	353	6	-	24
Riverside County (part)	-	6	1	1	93	2	353	6	-	24
Picayune Rancheria, CA	-	-	-	-	5	-	15	-	-	-
Madera County (part)	-	-	-	-	5	-	15	-	-	-
Pinoleville Rancheria, CA	-	2	-	2	36	4	96	4	-	-
Mendocino County (part)	-	2	-	2	36	4	96	4	-	-
Pit River Trust Land, CA	-	-	-	-	2	-	7	-	-	-
Shasta County (part)	-	-	-	-	2	-	7	-	-	-
Quartz Valley Reservation, CA	-	5	1	-	81	1	49	1	-	-
Siskiyou County (part)	-	5	1	-	81	1	49	1	-	-
Ramona Village, CA	-	-	-	-	-	-	-	-	-	-
Riverside County (part)	-	-	-	-	-	-	-	-	-	-
Redding Rancheria, CA	-	2	-	-	13	-	33	-	1	2
Shasta County (part)	-	2	-	-	13	-	33	-	1	2
Redwood Valley Rancheria Reservation, CA	-	6	1	-	151	-	112	2	-	5
Mendocino County (part)	-	6	1	-	151	-	112	2	-	5
Resighini Rancheria, CA	-	-	-	-	-	-	36	-	-	-
Del Norte County (part)	-	-	-	-	-	-	36	-	-	-
Rincon Reservation, CA	-	14	2	8	476	18	439	15	-	625
San Diego County (part)	-	14	2	8	476	18	439	15	-	625
Roaring Creek Rancheria, CA	-	-	-	-	-	-	9	-	-	-
Shasta County (part)	-	-	-	-	-	-	9	-	-	-
Robinson Rancheria and Off-Reservation Trust Land, CA	-	-	-	-	25	-	128	-	-	1
Robinson Rancheria	-	-	-	-	20	-	118	-	-	1
Lake County (part)	-	-	-	-	20	-	118	-	-	1
Robinson Off-Reservation Trust Land	-	-	-	-	5	-	10	-	-	-
Lake County (part)	-	-	-	-	5	-	10	-	-	-
Rohnerville Rancheria, CA	-	4	-	-	36	-	67	1	-	-
Humboldt County (part)	-	4	-	-	36	-	67	1	-	-
Round Valley Reservation and Off-Reservation Trust Land, CA	-	13	-	-	70	2	233	1	1	9
Round Valley Reservation	-	4	-	-	21	-	61	1	1	3
Mendocino County (part)	-	4	-	-	21	-	61	1	1	3
Trinity County (part)	-	-	-	-	-	-	-	-	-	-
Round Valley Off-Reservation Trust Land	-	9	-	-	49	2	172	-	-	6
Mendocino County (part)	-	9	-	-	49	2	172	-	-	6
Rumsey Rancheria, CA	-	1	1	-	7	-	26	1	-	10
Yolo County (part)	-	1	1	-	7	-	26	1	-	10
San Manuel Reservation, CA	-	-	-	-	24	2	44	1	-	10
San Bernardino County (part)	-	-	-	-	24	2	44	1	-	10
San Pasqual Reservation, CA	-	36	1	-	241	1	384	7	9	185
San Diego County (part)	-	36	1	-	241	1	384	7	9	185
Santa Rosa Rancheria, CA	-	8	3	-	41	2	457	6	-	57
Kings County (part)	-	8	3	-	41	2	457	6	-	57
Santa Rosa Reservation, CA	-	-	-	-	6	-	53	-	-	6
Riverside County (part)	-	-	-	-	6	-	53	-	-	6
Santa Ynez Reservation, CA	-	10	-	-	35	-	94	-	-	5
Santa Barbara County (part)	-	10	-	-	35	-	94	-	-	5
Santa Ysabel Reservation, CA	-	1	1	-	24	-	226	1	-	1
San Diego County (part)	-	1	1	-	24	-	226	1	-	1

Table 19. **Population for Selected Categories of Race: 2000**—Con.

[For information on confidentiality protection, nonsampling error, and definitions, see text]

American Indian Area County	Selected combinations of two races				Race alone or in combination with one or more other races					
	White; Black or African American	White; American Indian and Alaska Native	White; Asian	Black or African American; American Indian and Alaska Native	White	Black or African American	American Indian and Alaska Native	Asian	Native Hawaiian and Other Pacific Islander	Some other race
AMERICAN INDIAN RESERVATION AND OFF-RESERVATION TRUST LAND — FEDERAL—Con.										
Sherwood Valley Rancheria, CA	-	6	-	-	44	-	138	1	-	4
Mendocino County (part)	-	6	-	-	44	-	138	1	-	4
Shingle Springs Rancheria, CA	-	6	-	-	37	-	36	2	15	-
El Dorado County (part)	-	6	-	-	37	-	36	2	15	-
Smith River Rancheria, CA	-	-	-	-	18	1	41	-	-	3
Del Norte County (part)	-	-	-	-	18	1	41	-	-	3
Soboba Reservation, CA	-	7	-	-	77	-	440	3	-	17
Riverside County (part)	-	7	-	-	77	-	440	3	-	17
Stewarts Point Rancheria, CA	-	-	-	-	2	-	55	-	-	-
Sonoma County (part)	-	-	-	-	2	-	55	-	-	-
Sulphur Bank Rancheria, CA	-	-	-	-	12	1	54	-	1	4
Lake County (part)	-	-	-	-	12	1	54	-	1	4
Susanville Rancheria, CA	-	16	-	-	69	-	242	-	2	14
Lassen County (part)	-	16	-	-	69	-	242	-	2	14
Sycuan Reservation, CA	-	-	-	1	10	1	22	-	-	3
San Diego County (part)	-	-	-	1	10	1	22	-	-	3
Table Bluff Reservation and Off-Reservation Trust Land, CA	-	1	-	-	28	-	71	-	-	1
Table Bluff Reservation	-	-	-	-	22	-	60	-	-	1
Humboldt County (part)	-	-	-	-	22	-	60	-	-	1
Table Bluff Off-Reservation Trust Land	-	1	-	-	6	-	11	-	-	-
Humboldt County (part)	-	1	-	-	6	-	11	-	-	-
Table Mountain Rancheria, CA	-	-	-	-	2	-	1	-	-	8
Fresno County (part)	-	-	-	-	2	-	1	-	-	8
Torres-Martinez Reservation, CA	-	4	1	4	1 588	24	212	54	9	2 419
Imperial County (part)	-	-	-	1	67	2	2	-	1	3
Riverside County (part)	-	4	1	3	1 521	22	210	54	8	2 416
Trinidad Rancheria and Off-Reservation Trust Land, CA	-	-	-	-	14	-	59	-	-	-
Trinidad Rancheria	-	-	-	-	10	-	42	-	-	-
Humboldt County (part)	-	-	-	-	10	-	42	-	-	-
Trinidad Off-Reservation Trust Land	-	-	-	-	4	-	17	-	-	-
Humboldt County (part)	-	-	-	-	4	-	17	-	-	-
Tule River Reservation, CA	-	6	-	1	41	1	503	1	1	27
Tulare County (part)	-	6	-	1	41	1	503	1	1	27
Tuolumne Rancheria and Off-Reservation Trust Land, CA	-	6	-	-	37	-	136	-	-	1
Tuolumne Rancheria	-	6	-	-	35	-	135	-	-	1
Tuolumne County (part)	-	6	-	-	35	-	135	-	-	1
Tuolumne Off-Reservation Trust Land	-	-	-	-	2	-	1	-	-	-
Tuolumne County (part)	-	-	-	-	2	-	1	-	-	-
Twenty-Nine Palms Reservation, CA	-	-	-	-	-	-	-	-	-	-
Riverside County (part)	-	-	-	-	-	-	-	-	-	-
San Bernardino County (part)	-	-	-	-	-	-	-	-	-	-
Upper Lake Rancheria, CA	-	2	-	-	36	-	47	-	1	-
Lake County (part)	-	2	-	-	36	-	47	-	1	-
Viejas Reservation, CA	-	9	-	-	217	1	159	7	1	24
San Diego County (part)	-	9	-	-	217	1	159	7	1	24
Woodfords Community, CA	-	16	-	1	39	1	192	7	-	9
Alpine County (part)	-	16	-	1	39	1	192	7	-	9
XL Ranch, CA	-	-	-	-	3	-	11	-	-	-
Modoc County (part)	-	-	-	-	3	-	11	-	-	-
Yurok Reservation, CA	-	33	1	-	571	5	538	20	13	33
Del Norte County (part)	-	21	1	-	410	-	246	11	3	19
Humboldt County (part)	-	12	-	-	161	5	292	9	10	14
TRIBAL DESIGNATED STATISTICAL AREA										
All areas	12	55	17	2	2 580	97	233	140	23	364
Ione Band of Miwok TDSA, CA	-	-	-	-	4	-	4	-	-	-
Amador County (part)	-	-	-	-	4	-	4	-	-	-
Mechoopda TDSA, CA	12	55	17	2	2 576	97	229	140	23	364
Butte County (part)	12	55	17	2	2 576	97	229	140	23	364

Table 20. **Households and Families With American Indian and Alaska Native Householder (One Race): 2000**

[For information on confidentiality protection, nonsampling error, and definitions, see text]

American Indian Area County	Households with American Indian and Alaska Native householder (one race)	Family households						Nonfamily households			Average size	
		Total		Married-couple family		Female householder, no husband present			Householder living alone			
		Number	Percent with own children under 18 years	Number	Percent with own children under 18 years	Number	Percent with own children under 18 years	Total	Total	65 years and over	House-holds	Families
AMERICAN INDIAN RESERVATION AND OFF-RESERVATION TRUST LAND — FEDERAL												
All areas	5 015	3 816	57.5	1 839	54.8	1 429	59.6	1 199	968	290	3.28	3.71
Agua Caliente Reservation, CA	72	44	50.0	31	54.8	9	55.6	28	20	5	2.68	3.34
Riverside County (part)	72	44	50.0	31	54.8	9	55.6	28	20	5	2.68	3.34
Alturas Rancheria, CA	1	1	-	1	-	-	(X)	-	-	-	2.00	2.00
Modoc County (part)	1	1	-	1	-	-	(X)	-	-	-	2.00	2.00
Augustine Reservation, CA	-	-	(X)	-	(X)	-	(X)	-	-	-	-	-
Riverside County (part)	-	-	(X)	-	(X)	-	(X)	-	-	-	-	-
Barona Reservation, CA	116	86	66.3	60	61.7	18	72.2	30	20	3	3.44	3.93
San Diego County (part)	116	86	66.3	60	61.7	18	72.2	30	20	3	3.44	3.93
Benton Paiute Reservation, CA	15	10	60.0	1	100.0	5	60.0	5	5	3	3.27	4.00
Mono County (part)	15	10	60.0	1	100.0	5	60.0	5	5	3	3.27	4.00
Berry Creek Rancheria and Off-Reservation Trust Land, CA	35	29	75.9	18	72.2	10	80.0	6	5	-	3.74	4.07
Berry Creek Rancheria	-	-	(X)	-	(X)	-	(X)	-	-	-	-	-
Butte County (part)	-	-	(X)	-	(X)	-	(X)	-	-	-	-	-
Berry Creek Off-Reservation Trust Land	35	29	75.9	18	72.2	10	80.0	6	5	-	3.74	4.07
Butte County (part)	35	29	75.9	18	72.2	10	80.0	6	5	-	3.74	4.07
Big Bend Rancheria, CA	-	-	(X)	-	(X)	-	(X)	-	-	-	-	-
Shasta County (part)	-	-	(X)	-	(X)	-	(X)	-	-	-	-	-
Big Lagoon Rancheria, CA	6	5	100.0	1	100.0	1	100.0	1	1	1	2.67	2.60
Humboldt County (part)	6	5	100.0	1	100.0	1	100.0	1	1	1	2.67	2.60
Big Pine Reservation, CA	101	72	52.8	31	51.6	34	58.8	29	22	7	3.01	3.53
Inyo County (part)	101	72	52.8	31	51.6	34	58.8	29	22	7	3.01	3.53
Big Sandy Rancheria, CA	26	20	50.0	6	50.0	12	50.0	6	5	-	3.12	3.50
Fresno County (part)	26	20	50.0	6	50.0	12	50.0	6	5	-	3.12	3.50
Big Valley Rancheria, CA	44	36	58.3	20	60.0	9	66.7	8	6	1	4.20	4.72
Lake County (part)	44	36	58.3	20	60.0	9	66.7	8	6	1	4.20	4.72
Bishop Reservation, CA	335	249	56.2	115	47.8	83	63.9	86	78	20	2.99	3.42
Inyo County (part)	335	249	56.2	115	47.8	83	63.9	86	78	20	2.99	3.42
Blue Lake Rancheria, CA	13	7	14.3	4	25.0	2	-	6	4	1	2.31	3.14
Humboldt County (part)	13	7	14.3	4	25.0	2	-	6	4	1	2.31	3.14
Bridgeport Reservation, CA	14	7	28.6	4	25.0	2	-	7	6	-	1.79	2.43
Mono County (part)	14	7	28.6	4	25.0	2	-	7	6	-	1.79	2.43
Cabazon Reservation, CA	5	4	25.0	3	33.3	-	(X)	1	-	-	4.20	3.75
Riverside County (part)	5	4	25.0	3	33.3	-	(X)	1	-	-	4.20	3.75
Cahuilla Reservation, CA	30	25	60.0	12	50.0	12	66.7	5	4	-	3.37	3.68
Riverside County (part)	30	25	60.0	12	50.0	12	66.7	5	4	-	3.37	3.68
Campo Reservation, CA	71	58	70.7	29	65.5	24	70.8	13	9	1	3.73	3.95
San Diego County (part)	71	58	70.7	29	65.5	24	70.8	13	9	1	3.73	3.95
Capitan Grande Reservation, CA	-	-	(X)	-	(X)	-	(X)	-	-	-	-	-
San Diego County (part)	-	-	(X)	-	(X)	-	(X)	-	-	-	-	-
Cedarville Rancheria, CA	7	7	42.9	3	66.7	3	33.3	-	-	-	3.57	3.29
Modoc County (part)	7	7	42.9	3	66.7	3	33.3	-	-	-	3.57	3.29
Chemehuevi Reservation, CA	56	41	48.8	15	40.0	18	50.0	15	12	4	2.80	3.17
San Bernardino County (part)	56	41	48.8	15	40.0	18	50.0	15	12	4	2.80	3.17
Chicken Ranch Rancheria, CA	-	-	(X)	-	(X)	-	(X)	-	-	-	-	-
Tuolumne County (part)	-	-	(X)	-	(X)	-	(X)	-	-	-	-	-
Cold Springs Rancheria, CA	41	37	56.8	14	57.1	15	53.3	4	3	-	4.17	4.22
Fresno County (part)	41	37	56.8	14	57.1	15	53.3	4	3	-	4.17	4.22
Colorado River Reservation, AZ--CA (part)	16	7	57.1	7	57.1	-	(X)	9	8	4	2.25	3.71
Riverside County (part)	6	2	-	2	-	-	(X)	4	3	3	1.50	2.00
San Bernardino County (part)	10	5	80.0	5	80.0	-	(X)	5	5	1	2.70	4.40
Colusa Rancheria, CA	21	16	56.3	7	71.4	5	60.0	5	5	-	3.05	3.38
Colusa County (part)	21	16	56.3	7	71.4	5	60.0	5	5	-	3.05	3.38
Cortina Rancheria, CA	9	4	50.0	1	100.0	3	33.3	5	4	1	2.11	3.00
Colusa County (part)	9	4	50.0	1	100.0	3	33.3	5	4	1	2.11	3.00
Coyote Valley Reservation, CA	26	19	68.4	6	50.0	10	80.0	7	4	-	3.50	3.74
Mendocino County (part)	26	19	68.4	6	50.0	10	80.0	7	4	-	3.50	3.74
Cuyapaipe Reservation, CA	-	-	(X)	-	(X)	-	(X)	-	-	-	-	-
San Diego County (part)	-	-	(X)	-	(X)	-	(X)	-	-	-	-	-

Table 20. **Households and Families With American Indian and Alaska Native Householder (One Race): 2000**—Con.

[For information on confidentiality protection, nonsampling error, and definitions, see text]

American Indian Area County	Households with American Indian and Alaska Native householder (one race)	Family households: Total: Number	Family households: Total: Percent with own children under 18 years	Family households: Married-couple family: Number	Family households: Married-couple family: Percent with own children under 18 years	Family households: Female householder, no husband present: Number	Family households: Female householder, no husband present: Percent with own children under 18 years	Nonfamily households: Total	Nonfamily households: Householder living alone: Total	Nonfamily households: Householder living alone: 65 years and over	Average size: Households	Average size: Families
AMERICAN INDIAN RESERVATION AND OFF-RESERVATION TRUST LAND — FEDERAL—Con.												
Dry Creek Rancheria, CA	11	8	50.0	3	33.3	4	75.0	3	1	-	3.09	3.38
Sonoma County (part)	11	8	50.0	3	33.3	4	75.0	3	1	-	3.09	3.38
Elk Valley Rancheria, CA	15	10	50.0	4	50.0	3	33.3	5	5	2	2.73	3.30
Del Norte County (part)	15	10	50.0	4	50.0	3	33.3	5	5	2	2.73	3.30
Enterprise Rancheria, CA	1	-	(X)	-	(X)	-	(X)	1	1	1	1.00	-
Butte County (part)	1	-	(X)	-	(X)	-	(X)	1	1	1	1.00	-
Fort Bidwell Reservation, CA	40	26	46.2	12	33.3	11	54.5	14	12	5	2.48	3.08
Modoc County (part)	40	26	46.2	12	33.3	11	54.5	14	12	5	2.48	3.08
Fort Independence Reservation, CA	20	11	54.5	7	42.9	4	75.0	9	8	3	2.40	3.27
Inyo County (part)	20	11	54.5	7	42.9	4	75.0	9	8	3	2.40	3.27
Fort Mojave Reservation and Off-Reservation Trust Land, AZ--CA--NV (part)	63	51	39.2	18	44.4	29	37.9	12	11	3	3.13	3.45
Fort Mojave Reservation (part)	-	-	(X)	-	(X)	-	(X)	-	-	-	-	-
San Bernardino County (part)	-	-	(X)	-	(X)	-	(X)	-	-	-	-	-
Fort Mojave Off-Reservation Trust Land	63	51	39.2	18	44.4	29	37.9	12	11	3	3.13	3.45
San Bernardino County (part)	63	51	39.2	18	44.4	29	37.9	12	11	3	3.13	3.45
Fort Yuma Reservation, CA--AZ (part)	392	322	58.4	149	54.4	136	59.6	70	61	20	3.58	3.88
Imperial County (part)	392	322	58.4	149	54.4	136	59.6	70	61	20	3.58	3.88
Greenville Rancheria, CA	3	2	-	2	-	-	(X)	1	1	1	1.67	2.00
Plumas County (part)	3	2	-	2	-	-	(X)	1	1	1	1.67	2.00
Grindstone Rancheria, CA	41	32	68.8	10	50.0	18	77.8	9	6	3	3.54	3.91
Glenn County (part)	41	32	68.8	10	50.0	18	77.8	9	6	3	3.54	3.91
Guidiville Rancheria and Off-Reservation Trust Land, CA	1	1	-	1	-	-	(X)	-	-	-	2.00	2.00
Guidiville Rancheria	-	-	(X)	-	(X)	-	(X)	-	-	-	-	-
Mendocino County (part)	-	-	(X)	-	(X)	-	(X)	-	-	-	-	-
Guidiville Off-Reservation Trust Land	1	1	-	1	-	-	(X)	-	-	-	2.00	2.00
Mendocino County (part)	1	1	-	1	-	-	(X)	-	-	-	2.00	2.00
Hoopa Valley Reservation, CA	680	520	58.5	236	53.8	190	62.1	160	122	32	3.31	3.71
Humboldt County (part)	680	520	58.5	236	53.8	190	62.1	160	122	32	3.31	3.71
Hopland Rancheria and Off-Reservation Trust Land, CA	13	9	55.6	2	-	5	80.0	4	4	-	2.85	3.56
Hopland Rancheria	6	4	75.0	-	(X)	4	75.0	2	2	-	2.33	3.00
Mendocino County (part)	6	4	75.0	-	(X)	4	75.0	2	2	-	2.33	3.00
Hopland Off-Reservation Trust Land	7	5	40.0	2	-	1	100.0	2	2	-	3.29	4.00
Mendocino County (part)	7	5	40.0	2	-	1	100.0	2	2	-	3.29	4.00
Inaja and Cosmit Reservation, CA	-	-	(X)	-	(X)	-	(X)	-	-	-	-	-
San Diego County (part)	-	-	(X)	-	(X)	-	(X)	-	-	-	-	-
Jackson Rancheria, CA	-	-	(X)	-	(X)	-	(X)	-	-	-	-	-
Amador County (part)	-	-	(X)	-	(X)	-	(X)	-	-	-	-	-
Jamul Indian Village, CA	1	-	(X)	-	(X)	-	(X)	1	1	-	1.00	-
San Diego County (part)	1	-	(X)	-	(X)	-	(X)	1	1	-	1.00	-
Karuk Reservation and Off-Reservation Trust Land, CA	75	56	69.6	17	70.6	29	69.0	19	16	7	3.05	3.52
Karuk Reservation	14	11	81.8	2	100.0	7	71.4	3	2	1	3.50	3.73
Humboldt County (part)	-	-	(X)	-	(X)	-	(X)	-	-	-	-	-
Siskiyou County (part)	14	11	81.8	2	100.0	7	71.4	3	2	1	3.50	3.73
Karuk Off-Reservation Trust Land	61	45	66.7	15	66.7	22	68.2	16	14	6	2.95	3.47
Humboldt County (part)	11	9	55.6	-	(X)	8	50.0	2	1	1	3.36	3.67
Siskiyou County (part)	50	36	69.4	15	66.7	14	78.6	14	13	5	2.86	3.42
La Jolla Reservation, CA	99	79	58.2	42	47.6	26	69.2	20	19	7	3.20	3.46
San Diego County (part)	99	79	58.2	42	47.6	26	69.2	20	19	7	3.20	3.46
La Posta Reservation, CA	6	5	60.0	3	66.7	1	-	1	1	1	3.00	3.40
San Diego County (part)	6	5	60.0	3	66.7	1	-	1	1	1	3.00	3.40
Laytonville Rancheria, CA	47	37	54.1	14	64.3	14	64.3	10	6	1	3.51	3.70
Mendocino County (part)	47	37	54.1	14	64.3	14	64.3	10	6	1	3.51	3.70
Likely Rancheria, CA	-	-	(X)	-	(X)	-	(X)	-	-	-	-	-
Modoc County (part)	-	-	(X)	-	(X)	-	(X)	-	-	-	-	-
Lone Pine Reservation, CA	62	34	55.9	18	38.9	13	76.9	28	24	9	2.15	2.85
Inyo County (part)	62	34	55.9	18	38.9	13	76.9	28	24	9	2.15	2.85
Lookout Rancheria, CA	2	2	50.0	1	100.0	-	(X)	-	-	-	3.50	3.50
Modoc County (part)	2	2	50.0	1	100.0	-	(X)	-	-	-	3.50	3.50
Los Coyotes Reservation, CA	16	13	84.6	8	87.5	3	66.7	3	2	1	3.50	3.38
San Diego County (part)	16	13	84.6	8	87.5	3	66.7	3	2	1	3.50	3.38
Manchester-Point Arena Rancheria, CA	52	42	45.2	21	42.9	19	47.4	10	8	4	3.33	3.60
Mendocino County (part)	52	42	45.2	21	42.9	19	47.4	10	8	4	3.33	3.60

Table 20. **Households and Families With American Indian and Alaska Native Householder (One Race): 2000**—Con.

[For information on confidentiality protection, nonsampling error, and definitions, see text]

American Indian Area County	Households with American Indian and Alaska Native householder (one race)	Family households: Total: Number	Family households: Total: Percent with own children under 18 years	Family households: Married-couple family: Number	Family households: Married-couple family: Percent with own children under 18 years	Family households: Female householder, no husband present: Number	Family households: Female householder, no husband present: Percent with own children under 18 years	Nonfamily households: Total	Nonfamily households: Householder living alone: Total	Nonfamily households: Householder living alone: 65 years and over	Average size: Households	Average size: Families
AMERICAN INDIAN RESERVATION AND OFF-RESERVATION TRUST LAND — FEDERAL—Con.												
Manzanita Reservation, CA	22	16	62.5	8	62.5	6	66.7	6	5	1	2.82	3.38
San Diego County (part)	22	16	62.5	8	62.5	6	66.7	6	5	1	2.82	3.38
Mesa Grande Reservation, CA	17	15	53.3	9	44.4	6	66.7	2	1	-	4.12	3.93
San Diego County (part)	17	15	53.3	9	44.4	6	66.7	2	1	-	4.12	3.93
Middletown Rancheria, CA	17	15	60.0	11	45.5	2	100.0	2	1	-	3.88	4.00
Lake County (part)	17	15	60.0	11	45.5	2	100.0	2	1	-	3.88	4.00
Montgomery Creek Rancheria, CA	1	1	100.0	1	100.0	-	(X)	-	-	-	5.00	5.00
Shasta County (part)	1	1	100.0	1	100.0	-	(X)	-	-	-	5.00	5.00
Mooretown Rancheria, CA	44	34	79.4	13	61.5	11	81.8	10	8	3	3.18	3.44
Butte County (part)	44	34	79.4	13	61.5	11	81.8	10	8	3	3.18	3.44
Morongo Reservation, CA	201	141	54.6	75	52.0	52	57.7	60	52	17	2.90	3.53
Riverside County (part)	201	141	54.6	75	52.0	52	57.7	60	52	17	2.90	3.53
North Fork Rancheria, CA	1	1	100.0	1	100.0	-	(X)	-	-	-	5.00	5.00
Madera County (part)	1	1	100.0	1	100.0	-	(X)	-	-	-	5.00	5.00
Pala Reservation, CA	199	147	60.5	62	66.1	63	60.3	52	36	11	3.52	4.08
San Diego County (part)	199	147	60.5	62	66.1	63	60.3	52	36	11	3.52	4.08
Pauma and Yuima Reservation, CA	44	37	64.9	20	70.0	10	50.0	7	5	-	3.93	4.00
San Diego County (part)	44	37	64.9	20	70.0	10	50.0	7	5	-	3.93	4.00
Pechanga Reservation, CA	120	87	43.7	55	38.2	23	47.8	33	25	8	3.22	3.83
Riverside County (part)	120	87	43.7	55	38.2	23	47.8	33	25	8	3.22	3.83
Picayune Rancheria, CA	6	4	50.0	3	33.3	-	(X)	2	-	-	2.83	3.00
Madera County (part)	6	4	50.0	3	33.3	-	(X)	2	-	-	2.83	3.00
Pinoleville Rancheria, CA	28	23	39.1	10	40.0	9	44.4	5	3	-	3.46	3.70
Mendocino County (part)	28	23	39.1	10	40.0	9	44.4	5	3	-	3.46	3.70
Pit River Trust Land, CA	3	3	66.7	2	50.0	-	(X)	-	-	-	3.00	3.00
Shasta County (part)	3	3	66.7	2	50.0	-	(X)	-	-	-	3.00	3.00
Quartz Valley Reservation, CA	14	13	76.9	9	88.9	3	66.7	1	1	-	3.36	3.46
Siskiyou County (part)	14	13	76.9	9	88.9	3	66.7	1	1	-	3.36	3.46
Ramona Village, CA	-	-	(X)	-	(X)	-	(X)	-	-	-	-	-
Riverside County (part)	-	-	(X)	-	(X)	-	(X)	-	-	-	-	-
Redding Rancheria, CA	8	6	33.3	4	25.0	1	-	2	2	1	3.13	3.67
Shasta County (part)	8	6	33.3	4	25.0	1	-	2	2	1	3.13	3.67
Redwood Valley Rancheria Reservation, CA	32	31	58.1	13	61.5	17	58.8	1	1	-	3.69	3.58
Mendocino County (part)	32	31	58.1	13	61.5	17	58.8	1	1	-	3.69	3.58
Resighini Rancheria, CA	5	5	80.0	3	100.0	1	-	-	-	-	7.20	6.60
Del Norte County (part)	5	5	80.0	3	100.0	1	-	-	-	-	7.20	6.60
Rincon Reservation, CA	137	107	48.6	57	45.6	38	47.4	30	26	12	3.17	3.61
San Diego County (part)	137	107	48.6	57	45.6	38	47.4	30	26	12	3.17	3.61
Roaring Creek Rancheria, CA	4	2	50.0	-	(X)	2	50.0	2	2	-	2.25	3.50
Shasta County (part)	4	2	50.0	-	(X)	2	50.0	2	2	-	2.25	3.50
Robinson Rancheria and Off-Reservation Trust Land, CA	34	30	63.3	12	66.7	13	61.5	4	4	2	3.94	3.93
Robinson Rancheria	33	29	62.1	11	63.6	13	61.5	4	4	2	3.76	3.90
Lake County (part)	33	29	62.1	11	63.6	13	61.5	4	4	2	3.76	3.90
Robinson Off-Reservation Trust Land	1	1	100.0	1	100.0	-	(X)	-	-	-	10.00	5.00
Lake County (part)	1	1	100.0	1	100.0	-	(X)	-	-	-	10.00	5.00
Rohnerville Rancheria, CA	20	17	41.2	5	20.0	10	50.0	3	3	-	3.25	3.53
Humboldt County (part)	20	17	41.2	5	20.0	10	50.0	3	3	-	3.25	3.53
Round Valley Reservation and Off-Reservation Trust Land, CA	65	53	54.7	23	52.2	25	56.0	12	10	3	3.35	3.49
Round Valley Reservation	16	12	41.7	4	50.0	6	33.3	4	4	3	3.38	3.58
Mendocino County (part)	16	12	41.7	4	50.0	6	33.3	4	4	3	3.38	3.58
Trinity County (part)	-	-	(X)	-	(X)	-	(X)	-	-	-	-	-
Round Valley Off-Reservation Trust Land	49	41	58.5	19	52.6	19	63.2	8	6	-	3.35	3.46
Mendocino County (part)	49	41	58.5	19	52.6	19	63.2	8	6	-	3.35	3.46
Rumsey Rancheria, CA	8	7	57.1	4	75.0	-	(X)	1	-	-	3.63	3.43
Yolo County (part)	8	7	57.1	4	75.0	-	(X)	1	-	-	3.63	3.43
San Manuel Reservation, CA	18	14	64.3	14	64.3	-	(X)	4	3	-	3.06	3.57
San Bernardino County (part)	18	14	64.3	14	64.3	-	(X)	4	3	-	3.06	3.57
San Pasqual Reservation, CA	108	89	57.3	48	62.5	32	50.0	19	18	5	3.56	3.83
San Diego County (part)	108	89	57.3	48	62.5	32	50.0	19	18	5	3.56	3.83
Santa Rosa Rancheria, CA	109	95	60.0	42	64.3	36	55.6	14	14	2	4.25	4.47
Kings County (part)	109	95	60.0	42	64.3	36	55.6	14	14	2	4.25	4.47

Table 20. **Households and Families With American Indian and Alaska Native Householder (One Race): 2000**—Con.

[For information on confidentiality protection, nonsampling error, and definitions, see text]

American Indian Area County	Households with American Indian and Alaska Native householder (one race)	Family households: Total: Number	Family households: Total: Percent with own children under 18 years	Family households: Married-couple family: Number	Family households: Married-couple family: Percent with own children under 18 years	Family households: Female householder, no husband present: Number	Family households: Female householder, no husband present: Percent with own children under 18 years	Nonfamily households: Total	Nonfamily households: Householder living alone: Total	Nonfamily households: Householder living alone: 65 years and over	Average size: Households	Average size: Families
AMERICAN INDIAN RESERVATION AND OFF-RESERVATION TRUST LAND — FEDERAL—Con.												
Santa Rosa Reservation, CA	14	11	45.5	7	42.9	3	66.7	3	3	-	3.36	3.82
Riverside County (part)	14	11	45.5	7	42.9	3	66.7	3	3	-	3.36	3.82
Santa Ynez Reservation, CA	35	27	37.0	5	40.0	17	35.3	8	6	2	2.86	3.07
Santa Barbara County (part)	35	27	37.0	5	40.0	17	35.3	8	6	2	2.86	3.07
Santa Ysabel Reservation, CA	84	55	61.8	23	60.9	23	69.6	29	25	10	2.68	3.31
San Diego County (part)	84	55	61.8	23	60.9	23	69.6	29	25	10	2.68	3.31
Sherwood Valley Rancheria, CA	40	29	62.1	13	69.2	10	60.0	11	7	2	3.88	4.38
Mendocino County (part)	40	29	62.1	13	69.2	10	60.0	11	7	2	3.88	4.38
Shingle Springs Rancheria, CA	5	4	75.0	2	50.0	1	100.0	1	1	-	3.40	3.75
El Dorado County (part)	5	4	75.0	2	50.0	1	100.0	1	1	-	3.40	3.75
Smith River Rancheria, CA	11	9	44.4	5	-	3	100.0	2	2	-	2.91	3.11
Del Norte County (part)	11	9	44.4	5	-	3	100.0	2	2	-	2.91	3.11
Soboba Reservation, CA	139	105	64.8	51	58.8	41	65.9	34	28	12	3.35	3.81
Riverside County (part)	139	105	64.8	51	58.8	41	65.9	34	28	12	3.35	3.81
Stewarts Point Rancheria, CA	15	13	30.8	5	40.0	5	40.0	2	1	-	3.80	4.15
Sonoma County (part)	15	13	30.8	5	40.0	5	40.0	2	1	-	3.80	4.15
Sulphur Bank Rancheria, CA	12	12	66.7	3	66.7	7	71.4	-	-	-	4.67	4.50
Lake County (part)	12	12	66.7	3	66.7	7	71.4	-	-	-	4.67	4.50
Susanville Rancheria, CA	75	61	67.2	28	53.6	25	84.0	14	10	4	3.32	3.57
Lassen County (part)	75	61	67.2	28	53.6	25	84.0	14	10	4	3.32	3.57
Sycuan Reservation, CA	11	4	50.0	2	50.0	-	(X)	7	5	-	2.27	3.75
San Diego County (part)	11	4	50.0	2	50.0	-	(X)	7	5	-	2.27	3.75
Table Bluff Reservation and Off-Reservation Trust Land, CA	25	19	63.2	7	71.4	10	60.0	6	6	1	3.16	3.58
Table Bluff Reservation	23	18	61.1	7	71.4	9	55.6	5	5	1	3.04	3.39
Humboldt County (part)	23	18	61.1	7	71.4	9	55.6	5	5	1	3.04	3.39
Table Bluff Off-Reservation Trust Land	2	1	100.0	-	(X)	1	100.0	1	1	-	4.50	7.00
Humboldt County (part)	2	1	100.0	-	(X)	1	100.0	1	1	-	4.50	7.00
Table Mountain Rancheria, CA	1	-	(X)	-	(X)	-	(X)	1	1	1	1.00	-
Fresno County (part)	1	-	(X)	-	(X)	-	(X)	1	1	1	1.00	-
Torres-Martinez Reservation, CA	54	42	66.7	27	74.1	13	53.8	12	9	5	4.33	4.83
Imperial County (part)	-	-	(X)	-	(X)	-	(X)	-	-	-	-	-
Riverside County (part)	54	42	66.7	27	74.1	13	53.8	12	9	5	4.33	4.83
Trinidad Rancheria and Off-Reservation Trust Land, CA	24	19	52.6	12	33.3	4	75.0	5	4	1	2.79	2.89
Trinidad Rancheria	16	13	46.2	10	40.0	1	-	3	2	1	2.88	3.00
Humboldt County (part)	16	13	46.2	10	40.0	1	-	3	2	1	2.88	3.00
Trinidad Off-Reservation Trust Land	8	6	66.7	2	-	3	100.0	2	2	-	2.63	2.67
Humboldt County (part)	8	6	66.7	2	-	3	100.0	2	2	-	2.63	2.67
Tule River Reservation, CA	147	122	57.4	55	65.5	50	44.0	25	20	7	3.65	3.93
Tulare County (part)	147	122	57.4	55	65.5	50	44.0	25	20	7	3.65	3.93
Tuolumne Rancheria and Off-Reservation Trust Land, CA	57	41	56.1	26	53.8	6	66.7	16	11	5	2.74	3.07
Tuolumne Rancheria	57	41	56.1	26	53.8	6	66.7	16	11	5	2.74	3.07
Tuolumne County (part)	57	41	56.1	26	53.8	6	66.7	16	11	5	2.74	3.07
Tuolumne Off-Reservation Trust Land	-	-	(X)	-	(X)	-	(X)	-	-	-	-	-
Tuolumne County (part)	-	-	(X)	-	(X)	-	(X)	-	-	-	-	-
Twenty-Nine Palms Reservation, CA	-	-	(X)	-	(X)	-	(X)	-	-	-	-	-
Riverside County (part)	-	-	(X)	-	(X)	-	(X)	-	-	-	-	-
San Bernardino County (part)	-	-	(X)	-	(X)	-	(X)	-	-	-	-	-
Upper Lake Rancheria, CA	11	10	30.0	5	40.0	3	33.3	1	1	-	4.18	4.20
Lake County (part)	11	10	30.0	5	40.0	3	33.3	1	1	-	4.18	4.20
Viejas Reservation, CA	53	38	68.4	24	70.8	11	63.6	15	14	3	2.98	3.63
San Diego County (part)	53	38	68.4	24	70.8	11	63.6	15	14	3	2.98	3.63
Woodfords Community, CA	47	43	58.1	18	66.7	20	50.0	4	2	1	3.87	3.86
Alpine County (part)	47	43	58.1	18	66.7	20	50.0	4	2	1	3.87	3.86
XL Ranch, CA	9	2	-	2	-	-	(X)	7	7	4	1.22	2.00
Modoc County (part)	9	2	-	2	-	-	(X)	7	7	4	1.22	2.00
Yurok Reservation, CA	181	113	55.8	58	46.6	37	62.2	68	55	16	2.72	3.45
Del Norte County (part)	79	52	63.5	26	46.2	16	81.3	27	22	8	2.82	3.40
Humboldt County (part)	102	61	49.2	32	46.9	21	47.6	41	33	8	2.65	3.49
TRIBAL DESIGNATED STATISTICAL AREA												
All areas	41	33	78.8	18	77.8	11	81.8	8	6	2	3.71	4.15

Table 20. **Households and Families With American Indian and Alaska Native Householder (One Race): 2000**—Con.

[For information on confidentiality protection, nonsampling error, and definitions, see text]

American Indian Area County	Households with American Indian and Alaska Native householder (one race)	Family households						Nonfamily households			Average size	
		Total		Married-couple family		Female householder, no husband present			Householder living alone			
		Number	Percent with own children under 18 years	Number	Percent with own children under 18 years	Number	Percent with own children under 18 years	Total	Total	65 years and over	House-holds	Families
TRIBAL DESIGNATED STATISTICAL AREA—Con.												
Ione Band of Miwok TDSA, CA	1	1	-	-	(X)	-	(X)	-	-	-	4.00	4.00
Amador County (part)	1	1	-	-	(X)	-	(X)	-	-	-	4.00	4.00
Mechoopda TDSA, CA	40	32	81.3	18	77.8	11	81.8	8	6	2	3.70	4.16
Butte County (part)	40	32	81.3	18	77.8	11	81.8	8	6	2	3.70	4.16

Table 21. **Household Relationship and Group Quarters Population for the American Indian and Alaska Native Population (One Race): 2000**

[For information on confidentiality protection, nonsampling error, and definitions, see text]

American Indian Area County	Household population							Group quarters population		
			Relationship to householder							
	Total	House-holder	Spouse	Child	Other relatives	Non-relatives	Under 18 years, child and other relatives	Total	Institution-alized population	Non-institution-alized population
AMERICAN INDIAN RESERVATION AND OFF-RESERVATION TRUST LAND — FEDERAL										
All areas	15 532	5 015	1 364	6 327	1 995	831	6 068	11	2	9
Agua Caliente Reservation, CA	175	72	22	45	18	18	50	1	-	1
Riverside County (part)	175	72	22	45	18	18	50	1	-	1
Alturas Rancheria, CA	2	1	1	-	-	-	-	-	-	-
Modoc County (part)	2	1	1	-	-	-	-	-	-	-
Augustine Reservation, CA	-	-	-	-	-	-	-	-	-	-
Riverside County (part)	-	-	-	-	-	-	-	-	-	-
Barona Reservation, CA	357	116	44	150	35	12	151	-	-	-
San Diego County (part)	357	116	44	150	35	12	151	-	-	-
Benton Paiute Reservation, CA	39	15	-	14	8	2	15	-	-	-
Mono County (part)	39	15	-	14	8	2	15	-	-	-
Berry Creek Rancheria and Off-Reservation Trust Land, CA	110	35	7	59	8	1	63	-	-	-
Berry Creek Rancheria	-	-	-	-	-	-	-	-	-	-
Butte County (part)	-	-	-	-	-	-	-	-	-	-
Berry Creek Off-Reservation Trust Land	110	35	7	59	8	1	63	-	-	-
Butte County (part)	110	35	7	59	8	1	63	-	-	-
Big Bend Rancheria, CA	-	-	-	-	-	-	-	-	-	-
Shasta County (part)	-	-	-	-	-	-	-	-	-	-
Big Lagoon Rancheria, CA	19	6	1	9	-	3	9	-	-	-
Humboldt County (part)	19	6	1	9	-	3	9	-	-	-
Big Pine Reservation, CA	287	101	29	103	40	14	82	-	-	-
Inyo County (part)	287	101	29	103	40	14	82	-	-	-
Big Sandy Rancheria, CA	77	26	4	34	9	4	25	-	-	-
Fresno County (part)	77	26	4	34	9	4	25	-	-	-
Big Valley Rancheria, CA	188	44	22	78	36	8	88	-	-	-
Lake County (part)	188	44	22	78	36	8	88	-	-	-
Bishop Reservation, CA	950	335	93	392	88	42	341	-	-	-
Inyo County (part)	950	335	93	392	88	42	341	-	-	-
Blue Lake Rancheria, CA	33	13	6	4	8	2	6	-	-	-
Humboldt County (part)	33	13	6	4	8	2	6	-	-	-
Bridgeport Reservation, CA	22	14	2	3	2	1	3	-	-	-
Mono County (part)	22	14	2	3	2	1	3	-	-	-
Cabazon Reservation, CA	13	5	1	4	1	2	-	2	-	2
Riverside County (part)	13	5	1	4	1	2	-	2	-	2
Cahuilla Reservation, CA	106	30	8	54	9	5	50	-	-	-
Riverside County (part)	106	30	8	54	9	5	50	-	-	-
Campo Reservation, CA	245	71	19	115	24	16	114	-	-	-
San Diego County (part)	245	71	19	115	24	16	114	-	-	-
Capitan Grande Reservation, CA	-	-	-	-	-	-	-	-	-	-
San Diego County (part)	-	-	-	-	-	-	-	-	-	-
Cedarville Rancheria, CA	22	7	1	5	7	2	9	-	-	-
Modoc County (part)	22	7	1	5	7	2	9	-	-	-
Chemehuevi Reservation, CA	149	56	15	55	16	7	55	-	-	-
San Bernardino County (part)	149	56	15	55	16	7	55	-	-	-
Chicken Ranch Rancheria, CA	-	-	-	-	-	-	-	-	-	-
Tuolumne County (part)	-	-	-	-	-	-	-	-	-	-
Cold Springs Rancheria, CA	177	41	15	81	30	10	82	-	-	-
Fresno County (part)	177	41	15	81	30	10	82	-	-	-
Colorado River Reservation, AZ--CA (part)	39	16	7	13	2	1	12	-	-	-
Riverside County (part)	6	6	-	-	-	-	-	-	-	-
San Bernardino County (part)	33	10	7	13	2	1	12	-	-	-
Colusa Rancheria, CA	59	21	5	22	8	3	19	-	-	-
Colusa County (part)	59	21	5	22	8	3	19	-	-	-
Cortina Rancheria, CA	18	9	1	6	1	1	3	-	-	-
Colusa County (part)	18	9	1	6	1	1	3	-	-	-
Coyote Valley Reservation, CA	84	26	4	33	13	8	37	-	-	-
Mendocino County (part)	84	26	4	33	13	8	37	-	-	-
Cuyapaipe Reservation, CA	-	-	-	-	-	-	-	-	-	-
San Diego County (part)	-	-	-	-	-	-	-	-	-	-
Dry Creek Rancheria, CA	36	11	-	15	5	5	14	-	-	-
Sonoma County (part)	36	11	-	15	5	5	14	-	-	-

Table 21. **Household Relationship and Group Quarters Population for the American Indian and Alaska Native Population (One Race): 2000**—Con.

[For information on confidentiality protection, nonsampling error, and definitions, see text]

American Indian Area County	Household population							Group quarters population		
			Relationship to householder							
	Total	House-holder	Spouse	Child	Other relatives	Non-relatives	Under 18 years, child and other relatives	Total	Institution-alized population	Non-institution-alized population
AMERICAN INDIAN RESERVATION AND OFF-RESERVATION TRUST LAND — FEDERAL—Con.										
Elk Valley Rancheria, CA	40	15	4	14	5	2	11	-	-	-
Del Norte County (part)	40	15	4	14	5	2	11	-	-	-
Enterprise Rancheria, CA	1	1	-	-	-	-	-	-	-	-
Butte County (part)	1	1	-	-	-	-	-	-	-	-
Fort Bidwell Reservation, CA	101	40	10	34	13	4	37	-	-	-
Modoc County (part)	101	40	10	34	13	4	37	-	-	-
Fort Independence Reservation, CA	41	20	2	18	-	1	14	-	-	-
Inyo County (part)	41	20	2	18	-	1	14	-	-	-
Fort Mojave Reservation and Off-Reservation Trust Land, AZ--CA--NV (part)	196	63	16	79	29	9	54	-	-	-
Fort Mojave Reservation (part)	-	-	-	-	-	-	-	-	-	-
San Bernardino County (part)	-	-	-	-	-	-	-	-	-	-
Fort Mojave Off-Reservation Trust Land	196	63	16	79	29	9	54	-	-	-
San Bernardino County (part)	196	63	16	79	29	9	54	-	-	-
Fort Yuma Reservation, CA--AZ (part)	1 341	392	120	590	169	70	555	-	-	-
Imperial County (part)	1 341	392	120	590	169	70	555	-	-	-
Greenville Rancheria, CA	5	3	2	-	-	-	-	-	-	-
Plumas County (part)	5	3	2	-	-	-	-	-	-	-
Grindstone Rancheria, CA	141	41	8	60	20	12	62	-	-	-
Glenn County (part)	141	41	8	60	20	12	62	-	-	-
Guidiville Rancheria and Off-Reservation Trust Land, CA	1	1	-	-	-	-	-	-	-	-
Guidiville Rancheria	-	-	-	-	-	-	-	-	-	-
Mendocino County (part)	-	-	-	-	-	-	-	-	-	-
Guidiville Off-Reservation Trust Land	1	1	-	-	-	-	-	-	-	-
Mendocino County (part)	1	1	-	-	-	-	-	-	-	-
Hoopa Valley Reservation, CA	2 229	680	203	876	323	147	890	1	-	1
Humboldt County (part)	2 229	680	203	876	323	147	890	1	-	1
Hopland Rancheria and Off-Reservation Trust Land, CA	33	13	2	10	8	-	14	-	-	-
Hopland Rancheria	13	6	-	2	5	-	6	-	-	-
Mendocino County (part)	13	6	-	2	5	-	6	-	-	-
Hopland Off-Reservation Trust Land	20	7	2	8	3	-	8	-	-	-
Mendocino County (part)	20	7	2	8	3	-	8	-	-	-
Inaja and Cosmit Reservation, CA	-	-	-	-	-	-	-	-	-	-
San Diego County (part)	-	-	-	-	-	-	-	-	-	-
Jackson Rancheria, CA	-	-	-	-	-	-	-	-	-	-
Amador County (part)	-	-	-	-	-	-	-	-	-	-
Jamul Indian Village, CA	1	1	-	-	-	-	-	-	-	-
San Diego County (part)	1	1	-	-	-	-	-	-	-	-
Karuk Reservation and Off-Reservation Trust Land, CA	226	75	13	104	22	12	100	-	-	-
Karuk Reservation	46	14	2	23	1	6	20	-	-	-
Humboldt County (part)	-	-	-	-	-	-	-	-	-	-
Siskiyou County (part)	46	14	2	23	1	6	20	-	-	-
Karuk Off-Reservation Trust Land	180	61	11	81	21	6	80	-	-	-
Humboldt County (part)	37	11	2	17	6	1	15	-	-	-
Siskiyou County (part)	143	50	9	64	15	5	65	-	-	-
La Jolla Reservation, CA	294	99	27	127	22	19	100	-	-	-
San Diego County (part)	294	99	27	127	22	19	100	-	-	-
La Posta Reservation, CA	15	6	1	6	2	-	6	-	-	-
San Diego County (part)	15	6	1	6	2	-	6	-	-	-
Laytonville Rancheria, CA	160	47	13	46	40	14	53	-	-	-
Mendocino County (part)	160	47	13	46	40	14	53	-	-	-
Likely Rancheria, CA	-	-	-	-	-	-	-	-	-	-
Modoc County (part)	-	-	-	-	-	-	-	-	-	-
Lone Pine Reservation, CA	131	62	12	44	6	7	37	-	-	-
Inyo County (part)	131	62	12	44	6	7	37	-	-	-
Lookout Rancheria, CA	4	2	-	1	1	-	2	-	-	-
Modoc County (part)	4	2	-	1	1	-	2	-	-	-
Los Coyotes Reservation, CA	56	16	7	26	-	7	25	-	-	-
San Diego County (part)	56	16	7	26	-	7	25	-	-	-
Manchester-Point Arena Rancheria, CA	151	52	14	56	23	6	52	-	-	-
Mendocino County (part)	151	52	14	56	23	6	52	-	-	-
Manzanita Reservation, CA	56	22	2	25	5	2	26	-	-	-
San Diego County (part)	56	22	2	25	5	2	26	-	-	-

Table 21. **Household Relationship and Group Quarters Population for the American Indian and Alaska Native Population (One Race): 2000**—Con.

[For information on confidentiality protection, nonsampling error, and definitions, see text]

American Indian Area County	Household population							Group quarters population		
			Relationship to householder							
	Total	House-holder	Spouse	Child	Other relatives	Non-relatives	Under 18 years, child and other relatives	Total	Institution-alized population	Non-institution-alized population
AMERICAN INDIAN RESERVATION AND OFF-RESERVATION TRUST LAND — FEDERAL—Con.										
Mesa Grande Reservation, CA	60	17	6	26	5	6	23	-	-	-
San Diego County (part)	60	17	6	26	5	6	23	-	-	-
Middletown Rancheria, CA	51	17	6	20	5	3	22	-	-	-
Lake County (part)	51	17	6	20	5	3	22	-	-	-
Montgomery Creek Rancheria, CA	3	1	1	1	-	-	1	-	-	-
Shasta County (part)	3	1	1	1	-	-	1	-	-	-
Mooretown Rancheria, CA	116	44	8	55	6	3	51	-	-	-
Butte County (part)	116	44	8	55	6	3	51	-	-	-
Morongo Reservation, CA	541	201	49	205	74	12	217	2	2	-
Riverside County (part)	541	201	49	205	74	12	217	2	2	-
North Fork Rancheria, CA	5	1	1	2	1	-	1	-	-	-
Madera County (part)	5	1	1	2	1	-	1	-	-	-
Pala Reservation, CA	693	199	53	310	92	39	272	-	-	-
San Diego County (part)	693	199	53	310	92	39	272	-	-	-
Pauma and Yuima Reservation, CA	158	44	12	77	11	14	70	-	-	-
San Diego County (part)	158	44	12	77	11	14	70	-	-	-
Pechanga Reservation, CA	346	120	30	132	53	11	132	-	-	-
Riverside County (part)	346	120	30	132	53	11	132	-	-	-
Picayune Rancheria, CA	15	6	2	5	-	2	4	-	-	-
Madera County (part)	15	6	2	5	-	2	4	-	-	-
Pinoleville Rancheria, CA	90	28	9	27	22	4	21	2	-	2
Mendocino County (part)	90	28	9	27	22	4	21	2	-	2
Pit River Trust Land, CA	7	3	-	4	-	-	4	-	-	-
Shasta County (part)	7	3	-	4	-	-	4	-	-	-
Quartz Valley Reservation, CA	44	14	7	21	1	1	18	-	-	-
Siskiyou County (part)	44	14	7	21	1	1	18	-	-	-
Ramona Village, CA	-	-	-	-	-	-	-	-	-	-
Riverside County (part)	-	-	-	-	-	-	-	-	-	-
Redding Rancheria, CA	29	8	2	12	6	1	13	-	-	-
Shasta County (part)	29	8	2	12	6	1	13	-	-	-
Redwood Valley Rancheria Reservation, CA	106	32	10	41	18	5	39	-	-	-
Mendocino County (part)	106	32	10	41	18	5	39	-	-	-
Resighini Rancheria, CA	36	5	3	17	8	3	18	-	-	-
Del Norte County (part)	36	5	3	17	8	3	18	-	-	-
Rincon Reservation, CA	411	137	41	164	56	13	150	-	-	-
San Diego County (part)	411	137	41	164	56	13	150	-	-	-
Roaring Creek Rancheria, CA	9	4	-	5	-	-	4	-	-	-
Shasta County (part)	9	4	-	5	-	-	4	-	-	-
Robinson Rancheria and Off-Reservation Trust Land, CA	128	34	8	55	18	13	59	-	-	-
Robinson Rancheria	118	33	7	52	18	8	56	-	-	-
Lake County (part)	118	33	7	52	18	8	56	-	-	-
Robinson Off-Reservation Trust Land	10	1	1	3	-	5	3	-	-	-
Lake County (part)	10	1	1	3	-	5	3	-	-	-
Rohnerville Rancheria, CA	62	20	3	30	8	1	18	-	-	-
Humboldt County (part)	62	20	3	30	8	1	18	-	-	-
Round Valley Reservation and Off-Reservation Trust Land, CA	219	65	25	79	30	20	78	-	-	-
Round Valley Reservation	56	16	4	19	10	7	21	-	-	-
Mendocino County (part)	56	16	4	19	10	7	21	-	-	-
Trinity County (part)	-	-	-	-	-	-	-	-	-	-
Round Valley Off-Reservation Trust Land	163	49	21	60	20	13	57	-	-	-
Mendocino County (part)	163	49	21	60	20	13	57	-	-	-
Rumsey Rancheria, CA	21	8	1	8	2	2	7	-	-	-
Yolo County (part)	21	8	1	8	2	2	7	-	-	-
San Manuel Reservation, CA	41	18	4	18	-	1	17	-	-	-
San Bernardino County (part)	41	18	4	18	-	1	17	-	-	-
San Pasqual Reservation, CA	341	108	29	147	38	19	133	-	-	-
San Diego County (part)	341	108	29	147	38	19	133	-	-	-
Santa Rosa Rancheria, CA	426	109	33	200	68	16	194	-	-	-
Kings County (part)	426	109	33	200	68	16	194	-	-	-
Santa Rosa Reservation, CA	53	14	9	17	11	2	23	-	-	-
Riverside County (part)	53	14	9	17	11	2	23	-	-	-

Table 21. **Household Relationship and Group Quarters Population for the American Indian and Alaska Native Population (One Race): 2000**—Con.

[For information on confidentiality protection, nonsampling error, and definitions, see text]

American Indian Area County	Household population							Group quarters population		
			Relationship to householder							
	Total	House-holder	Spouse	Child	Other relatives	Non-relatives	Under 18 years, child and other relatives	Total	Institution-alized population	Non-institution-alized population
AMERICAN INDIAN RESERVATION AND OFF-RESERVATION TRUST LAND — FEDERAL—Con.										
Santa Ynez Reservation, CA	83	35	1	24	20	3	24	-	-	-
Santa Barbara County (part)	83	35	1	24	20	3	24	-	-	-
Santa Ysabel Reservation, CA	225	84	18	87	22	14	75	-	-	-
San Diego County (part)	225	84	18	87	22	14	75	-	-	-
Sherwood Valley Rancheria, CA	131	40	12	52	22	5	52	-	-	-
Mendocino County (part)	131	40	12	52	22	5	52	-	-	-
Shingle Springs Rancheria, CA	18	5	2	10	-	1	10	-	-	-
El Dorado County (part)	18	5	2	10	-	1	10	-	-	-
Smith River Rancheria, CA	41	11	7	14	8	1	17	-	-	-
Del Norte County (part)	41	11	7	14	8	1	17	-	-	-
Soboba Reservation, CA	433	139	35	212	29	18	188	-	-	-
Riverside County (part)	433	139	35	212	29	18	188	-	-	-
Stewarts Point Rancheria, CA	55	15	4	17	19	-	18	-	-	-
Sonoma County (part)	55	15	4	17	19	-	18	-	-	-
Sulphur Bank Rancheria, CA	53	12	1	20	18	2	30	-	-	-
Lake County (part)	53	12	1	20	18	2	30	-	-	-
Susanville Rancheria, CA	220	75	19	88	27	11	95	-	-	-
Lassen County (part)	220	75	19	88	27	11	95	-	-	-
Sycuan Reservation, CA	21	11	2	8	-	-	5	-	-	-
San Diego County (part)	21	11	2	8	-	-	5	-	-	-
Table Bluff Reservation and Off-Reservation Trust Land, CA	69	25	3	32	6	3	35	-	-	-
Table Bluff Reservation	59	23	2	27	5	2	29	-	-	-
Humboldt County (part)	59	23	2	27	5	2	29	-	-	-
Table Bluff Off-Reservation Trust Land	10	2	1	5	1	1	6	-	-	-
Humboldt County (part)	10	2	1	5	1	1	6	-	-	-
Table Mountain Rancheria, CA	1	1	-	-	-	-	-	-	-	-
Fresno County (part)	1	1	-	-	-	-	-	-	-	-
Torres-Martinez Reservation, CA	194	54	17	80	30	13	73	1	-	1
Imperial County (part)	-	-	-	-	-	-	-	-	-	-
Riverside County (part)	194	54	17	80	30	13	73	1	-	1
Trinidad Rancheria and Off-Reservation Trust Land, CA	59	24	4	24	1	6	19	-	-	-
Trinidad Rancheria	42	16	4	17	1	4	14	-	-	-
Humboldt County (part)	42	16	4	17	1	4	14	-	-	-
Trinidad Off-Reservation Trust Land	17	8	-	7	-	2	5	-	-	-
Humboldt County (part)	17	8	-	7	-	2	5	-	-	-
Tule River Reservation, CA	495	147	31	211	84	22	197	-	-	-
Tulare County (part)	495	147	31	211	84	22	197	-	-	-
Tuolumne Rancheria and Off-Reservation Trust Land, CA	130	57	13	37	14	9	42	-	-	-
Tuolumne Rancheria	129	57	13	37	14	8	42	-	-	-
Tuolumne County (part)	129	57	13	37	14	8	42	-	-	-
Tuolumne Off-Reservation Trust Land	1	-	-	-	-	1	-	-	-	-
Tuolumne County (part)	1	-	-	-	-	1	-	-	-	-
Twenty-Nine Palms Reservation, CA	-	-	-	-	-	-	-	-	-	-
Riverside County (part)	-	-	-	-	-	-	-	-	-	-
San Bernardino County (part)	-	-	-	-	-	-	-	-	-	-
Upper Lake Rancheria, CA	45	11	4	17	10	3	16	-	-	-
Lake County (part)	45	11	4	17	10	3	16	-	-	-
Viejas Reservation, CA	146	53	11	63	15	4	67	-	-	-
San Diego County (part)	146	53	11	63	15	4	67	-	-	-
Woodfords Community, CA	164	47	12	64	28	13	68	-	-	-
Alpine County (part)	164	47	12	64	28	13	68	-	-	-
XL Ranch, CA	11	9	2	-	-	-	-	-	-	-
Modoc County (part)	11	9	2	-	-	-	-	-	-	-
Yurok Reservation, CA	497	181	51	179	53	33	182	2	-	2
Del Norte County (part)	223	79	19	85	19	21	86	2	-	2
Humboldt County (part)	274	102	32	94	34	12	96	-	-	-
TRIBAL DESIGNATED STATISTICAL AREA										
All areas	141	41	14	69	12	5	68	-	-	-
Ione Band of Miwok TDSA, CA	4	1	-	-	3	-	1	-	-	-
Amador County (part)	4	1	-	-	3	-	1	-	-	-
Mechoopda TDSA, CA	137	40	14	69	9	5	67	-	-	-
Butte County (part)	137	40	14	69	9	5	67	-	-	-

Table 22. **Housing Occupancy and Tenure: 2000**

[For information on confidentiality protection, nonsampling error, and definitions, see text]

American Indian Area County	Total housing units	Occupied housing units with American Indian and Alaska Native householder (one race): Total	Owner occupied: Number	Owner occupied: Percent of occupied housing units	Renter occupied	Average household size: Owner-occupied units	Average household size: Renter-occupied units	Vacant housing units: Total	For seasonal, recreational, or occasional use	Vacancy rate: Available housing	Vacancy rate: Home-owner	Vacancy rate: Rental
AMERICAN INDIAN RESERVATION AND OFF-RESERVATION TRUST LAND — FEDERAL												
All areas	33 910	5 015	3 494	69.7	1 521	3.22	3.41	12 824	8 829	6.4	3.8	11.9
Agua Caliente Reservation, CA	20 926	72	34	47.2	38	2.68	2.68	9 092	6 209	8.1	5.3	14.6
Riverside County (part)	20 926	72	34	47.2	38	2.68	2.68	9 092	6 209	8.1	5.3	14.6
Alturas Rancheria, CA	2	1	1	100.0	-	2.00	-	1	-	-	-	(X)
Modoc County (part)	2	1	1	100.0	-	2.00	-	1	-	-	-	(X)
Augustine Reservation, CA	-	-	-	(X)	-	-	-	-	-	(X)	(X)	(X)
Riverside County (part)	-	-	-	(X)	-	-	-	-	-	(X)	(X)	(X)
Barona Reservation, CA	162	116	104	89.7	12	3.52	2.75	8	-	-	-	-
San Diego County (part)	162	116	104	89.7	12	3.52	2.75	8	-	-	-	-
Benton Paiute Reservation, CA	30	15	3	20.0	12	3.33	3.25	14	6	5.9	20.0	-
Mono County (part)	30	15	3	20.0	12	3.33	3.25	14	6	5.9	20.0	-
Berry Creek Rancheria and Off-Reservation Trust Land, CA	40	35	21	60.0	14	3.43	4.21	1	-	2.5	-	5.3
Berry Creek Rancheria	-	-	-	(X)	-	-	-	-	-	(X)	(X)	(X)
Butte County (part)	-	-	-	(X)	-	-	-	-	-	(X)	(X)	(X)
Berry Creek Off-Reservation Trust Land	40	35	21	60.0	14	3.43	4.21	1	-	2.5	-	5.3
Butte County (part)	40	35	21	60.0	14	3.43	4.21	1	-	2.5	-	5.3
Big Bend Rancheria, CA	-	-	-	(X)	-	-	-	-	-	(X)	(X)	(X)
Shasta County (part)	-	-	-	(X)	-	-	-	-	-	(X)	(X)	(X)
Big Lagoon Rancheria, CA	9	6	3	50.0	3	2.33	3.00	-	-	-	-	-
Humboldt County (part)	9	6	3	50.0	3	2.33	3.00	-	-	-	-	-
Big Pine Reservation, CA	181	101	86	85.1	15	3.08	2.60	21	3	4.8	1.5	16.2
Inyo County (part)	181	101	86	85.1	15	3.08	2.60	21	3	4.8	1.5	16.2
Big Sandy Rancheria, CA	34	26	18	69.2	8	3.22	2.88	3	2	-	-	-
Fresno County (part)	34	26	18	69.2	8	3.22	2.88	3	2	-	-	-
Big Valley Rancheria, CA	64	44	29	65.9	15	4.52	3.60	10	6	-	-	-
Lake County (part)	64	44	29	65.9	15	4.52	3.60	10	6	-	-	-
Bishop Reservation, CA	530	335	246	73.4	89	2.99	3.01	42	8	1.8	0.3	4.7
Inyo County (part)	530	335	246	73.4	89	2.99	3.01	42	8	1.8	0.3	4.7
Blue Lake Rancheria, CA	41	13	11	84.6	2	2.45	1.50	3	1	-	-	-
Humboldt County (part)	41	13	11	84.6	2	2.45	1.50	3	1	-	-	-
Bridgeport Reservation, CA	21	14	-	-	14	-	1.79	2	1	-	(X)	-
Mono County (part)	21	14	-	-	14	-	1.79	2	1	-	(X)	-
Cabazon Reservation, CA	192	5	1	20.0	4	3.00	4.50	14	2	0.6	-	1.2
Riverside County (part)	192	5	1	20.0	4	3.00	4.50	14	2	0.6	-	1.2
Cahuilla Reservation, CA	56	30	29	96.7	1	3.41	2.00	8	5	-	-	-
Riverside County (part)	56	30	29	96.7	1	3.41	2.00	8	5	-	-	-
Campo Reservation, CA	111	71	43	60.6	28	3.81	3.61	9	1	-	-	-
San Diego County (part)	111	71	43	60.6	28	3.81	3.61	9	1	-	-	-
Capitan Grande Reservation, CA	-	-	-	(X)	-	-	-	-	-	(X)	(X)	(X)
San Diego County (part)	-	-	-	(X)	-	-	-	-	-	(X)	(X)	(X)
Cedarville Rancheria, CA	9	7	3	42.9	4	4.33	3.00	1	1	-	-	-
Modoc County (part)	9	7	3	42.9	4	4.33	3.00	1	1	-	-	-
Chemehuevi Reservation, CA	699	56	35	62.5	21	2.66	3.05	542	504	12.3	5.1	26.2
San Bernardino County (part)	699	56	35	62.5	21	2.66	3.05	542	504	12.3	5.1	26.2
Chicken Ranch Rancheria, CA	4	-	-	(X)	-	-	-	-	-	-	-	(X)
Tuolumne County (part)	4	-	-	(X)	-	-	-	-	-	-	-	(X)
Cold Springs Rancheria, CA	46	41	6	14.6	35	4.50	4.11	2	-	-	-	-
Fresno County (part)	46	41	6	14.6	35	4.50	4.11	2	-	-	-	-
Colorado River Reservation, AZ--CA (part)	2 938	16	10	62.5	6	1.80	3.00	2 092	1 776	14.6	4.2	44.4
Riverside County (part)	1 240	6	6	100.0	-	1.50	-	1 123	1 063	5.6	5.3	9.1
San Bernardino County (part)	1 698	10	4	40.0	6	2.25	3.00	969	713	15.9	4.0	45.9
Colusa Rancheria, CA	25	21	2	9.5	19	4.50	2.89	-	-	-	-	-
Colusa County (part)	25	21	2	9.5	19	4.50	2.89	-	-	-	-	-
Cortina Rancheria, CA	9	9	4	44.4	5	2.50	1.80	-	-	-	-	-
Colusa County (part)	9	9	4	44.4	5	2.50	1.80	-	-	-	-	-
Coyote Valley Reservation, CA	31	26	5	19.2	21	3.20	3.57	2	-	3.3	-	4.2
Mendocino County (part)	31	26	5	19.2	21	3.20	3.57	2	-	3.3	-	4.2
Cuyapaipe Reservation, CA	-	-	-	(X)	-	-	-	-	-	(X)	(X)	(X)
San Diego County (part)	-	-	-	(X)	-	-	-	-	-	(X)	(X)	(X)
Dry Creek Rancheria, CA	15	11	4	36.4	7	3.50	2.86	-	-	-	-	-
Sonoma County (part)	15	11	4	36.4	7	3.50	2.86	-	-	-	-	-

Table 22. **Housing Occupancy and Tenure: 2000**—Con.

[For information on confidentiality protection, nonsampling error, and definitions, see text]

American Indian Area County	Total housing units	Occupied housing units with American Indian and Alaska Native householder (one race): Total	Owner occupied: Number	Owner occupied: Percent of occupied housing units	Renter occupied	Average household size: Owner-occupied units	Average household size: Renter-occupied units	Vacant housing units: Total	For seasonal, recreational, or occasional use	Vacancy rate: Available housing	Vacancy rate: Home-owner	Vacancy rate: Rental
AMERICAN INDIAN RESERVATION AND OFF-RESERVATION TRUST LAND — FEDERAL—Con.												
Elk Valley Rancheria, CA	36	15	10	66.7	5	2.40	3.40	3	-	5.7	7.7	-
Del Norte County (part)	36	15	10	66.7	5	2.40	3.40	3	-	5.7	7.7	-
Enterprise Rancheria, CA	1	1	1	100.0	-	1.00	-	-	-	-	-	(X)
Butte County (part)	1	1	1	100.0	-	1.00	-	-	-	-	-	(X)
Fort Bidwell Reservation, CA	47	40	24	60.0	16	1.92	3.31	5	1	-	-	-
Modoc County (part)	47	40	24	60.0	16	1.92	3.31	5	1	-	-	-
Fort Independence Reservation, CA	42	20	15	75.0	5	2.07	3.40	5	-	2.6	3.4	-
Inyo County (part)	42	20	15	75.0	5	2.07	3.40	5	-	2.6	3.4	-
Fort Mojave Reservation and Off-Reservation Trust Land, AZ--CA--NV (part)	89	63	53	84.1	10	3.08	3.40	7	3	-	-	-
Fort Mojave Reservation (part)	12	-	-	(X)	-	-	-	4	3	-	-	-
San Bernardino County (part)	12	-	-	(X)	-	-	-	4	3	-	-	-
Fort Mojave Off-Reservation Trust Land	77	63	53	84.1	10	3.08	3.40	3	-	-	-	-
San Bernardino County (part)	77	63	53	84.1	10	3.08	3.40	3	-	-	-	-
Fort Yuma Reservation, CA--AZ (part)	944	392	238	60.7	154	3.42	3.84	177	73	6.0	0.8	14.6
Imperial County (part)	944	392	238	60.7	154	3.42	3.84	177	73	6.0	0.8	14.6
Greenville Rancheria, CA	9	3	3	100.0	-	1.67	-	-	-	-	-	-
Plumas County (part)	9	3	3	100.0	-	1.67	-	-	-	-	-	-
Grindstone Rancheria, CA	49	41	14	34.1	27	3.07	3.78	4	-	4.3	-	6.3
Glenn County (part)	49	41	14	34.1	27	3.07	3.78	4	-	4.3	-	6.3
Guidiville Rancheria and Off-Reservation Trust Land, CA	1	1	1	100.0	-	2.00	-	-	-	-	-	(X)
Guidiville Rancheria	-	-	-	(X)	-	-	-	-	-	(X)	(X)	(X)
Mendocino County (part)	-	-	-	(X)	-	-	-	-	-	(X)	(X)	(X)
Guidiville Off-Reservation Trust Land	1	1	1	100.0	-	2.00	-	-	-	-	-	(X)
Mendocino County (part)	1	1	1	100.0	-	2.00	-	-	-	-	-	(X)
Hoopa Valley Reservation, CA	1 001	680	504	74.1	176	3.26	3.45	172	26	4.8	1.0	13.8
Humboldt County (part)	1 001	680	504	74.1	176	3.26	3.45	172	26	4.8	1.0	13.8
Hopland Rancheria and Off-Reservation Trust Land, CA	18	13	6	46.2	7	2.67	3.00	1	-	5.6	-	10.0
Hopland Rancheria	6	6	1	16.7	5	1.00	2.60	-	-	-	-	-
Mendocino County (part)	6	6	1	16.7	5	1.00	2.60	-	-	-	-	-
Hopland Off-Reservation Trust Land	12	7	5	71.4	2	3.00	4.00	1	-	8.3	-	20.0
Mendocino County (part)	12	7	5	71.4	2	3.00	4.00	1	-	8.3	-	20.0
Inaja and Cosmit Reservation, CA	-	-	-	(X)	-	-	-	-	-	(X)	(X)	(X)
San Diego County (part)	-	-	-	(X)	-	-	-	-	-	(X)	(X)	(X)
Jackson Rancheria, CA	1	-	-	(X)	-	-	-	-	-	-	(X)	-
Amador County (part)	1	-	-	(X)	-	-	-	-	-	-	(X)	-
Jamul Indian Village, CA	1	1	1	100.0	-	1.00	-	-	-	-	-	(X)
San Diego County (part)	1	1	1	100.0	-	1.00	-	-	-	-	-	(X)
Karuk Reservation and Off-Reservation Trust Land, CA	124	75	7	9.3	68	2.14	3.15	16	8	4.4	-	5.4
Karuk Reservation	17	14	-	-	14	-	3.50	-	-	-	-	-
Humboldt County (part)	-	-	-	(X)	-	-	-	-	-	(X)	(X)	(X)
Siskiyou County (part)	17	14	-	-	14	-	3.50	-	-	-	-	-
Karuk Off-Reservation Trust Land	107	61	7	11.5	54	2.14	3.06	16	8	5.2	-	6.5
Humboldt County (part)	16	11	1	9.1	10	4.00	3.30	-	-	-	-	-
Siskiyou County (part)	91	50	6	12.0	44	1.83	3.00	16	8	6.3	-	7.8
La Jolla Reservation, CA	143	99	69	69.7	30	3.20	3.20	22	2	4.7	1.2	10.9
San Diego County (part)	143	99	69	69.7	30	3.20	3.20	22	2	4.7	1.2	10.9
La Posta Reservation, CA	6	6	6	100.0	-	3.00	-	-	-	-	-	(X)
San Diego County (part)	6	6	6	100.0	-	3.00	-	-	-	-	-	(X)
Laytonville Rancheria, CA	61	47	10	21.3	37	4.00	3.38	7	2	-	-	-
Mendocino County (part)	61	47	10	21.3	37	4.00	3.38	7	2	-	-	-
Likely Rancheria, CA	-	-	-	(X)	-	-	-	-	-	(X)	(X)	(X)
Modoc County (part)	-	-	-	(X)	-	-	-	-	-	(X)	(X)	(X)
Lone Pine Reservation, CA	100	62	46	74.2	16	2.13	2.19	10	3	2.2	1.6	3.3
Inyo County (part)	100	62	46	74.2	16	2.13	2.19	10	3	2.2	1.6	3.3
Lookout Rancheria, CA	5	2	2	100.0	-	3.50	-	3	2	-	-	(X)
Modoc County (part)	5	2	2	100.0	-	3.50	-	3	2	-	-	(X)
Los Coyotes Reservation, CA	23	16	13	81.3	3	3.31	4.33	-	-	-	-	-
San Diego County (part)	23	16	13	81.3	3	3.31	4.33	-	-	-	-	-
Manchester-Point Arena Rancheria, CA	65	52	21	40.4	31	3.00	3.55	5	1	3.2	4.0	2.7
Mendocino County (part)	65	52	21	40.4	31	3.00	3.55	5	1	3.2	4.0	2.7
Manzanita Reservation, CA	29	22	22	100.0	-	2.82	-	4	-	3.8	4.0	-
San Diego County (part)	29	22	22	100.0	-	2.82	-	4	-	3.8	4.0	-

Table 22. **Housing Occupancy and Tenure: 2000**—Con.

[For information on confidentiality protection, nonsampling error, and definitions, see text]

American Indian Area County	Total housing units	Occupied housing units with American Indian and Alaska Native householder (one race): Total	Owner occupied: Number	Owner occupied: Percent of occupied housing units	Renter occupied	Average household size: Owner-occupied units	Average household size: Renter-occupied units	Vacant housing units: Total	For seasonal, recreational, or occasional use	Vacancy rate: Available housing	Vacancy rate: Home-owner	Vacancy rate: Rental
AMERICAN INDIAN RESERVATION AND OFF-RESERVATION TRUST LAND — FEDERAL—Con.												
Mesa Grande Reservation, CA	19	17	-	-	17	-	4.12	1	-	5.3	(X)	5.3
San Diego County (part)	19	17	-	-	17	-	4.12	1	-	5.3	(X)	5.3
Middletown Rancheria, CA	20	17	11	64.7	6	3.73	4.17	1	-	-	-	-
Lake County (part)	20	17	11	64.7	6	3.73	4.17	1	-	-	-	-
Montgomery Creek Rancheria, CA	2	1	1	100.0	-	5.00	-	1	-	-	-	(X)
Shasta County (part)	2	1	1	100.0	-	5.00	-	1	-	-	-	(X)
Mooretown Rancheria, CA	52	44	26	59.1	18	3.54	2.67	1	-	-	-	-
Butte County (part)	52	44	26	59.1	18	3.54	2.67	1	-	-	-	-
Morongo Reservation, CA	345	201	173	86.1	28	2.91	2.79	46	8	2.0	2.2	1.4
Riverside County (part)	345	201	173	86.1	28	2.91	2.79	46	8	2.0	2.2	1.4
North Fork Rancheria, CA	2	1	1	100.0	-	5.00	-	-	-	-	-	(X)
Madera County (part)	2	1	1	100.0	-	5.00	-	-	-	-	-	(X)
Pala Reservation, CA	408	199	144	72.4	55	3.49	3.60	17	1	2.5	0.4	5.4
San Diego County (part)	408	199	144	72.4	55	3.49	3.60	17	1	2.5	0.4	5.4
Pauma and Yuima Reservation, CA	53	44	36	81.8	8	4.17	2.88	5	2	-	-	-
San Diego County (part)	53	44	36	81.8	8	4.17	2.88	5	2	-	-	-
Pechanga Reservation, CA	163	120	104	86.7	16	3.29	2.75	17	6	0.7	0.8	-
Riverside County (part)	163	120	104	86.7	16	3.29	2.75	17	6	0.7	0.8	-
Picayune Rancheria, CA	16	6	5	83.3	1	2.80	3.00	9	1	-	-	-
Madera County (part)	16	6	5	83.3	1	2.80	3.00	9	1	-	-	-
Pinoleville Rancheria, CA	42	28	22	78.6	6	3.68	2.67	1	-	-	-	-
Mendocino County (part)	42	28	22	78.6	6	3.68	2.67	1	-	-	-	-
Pit River Trust Land, CA	4	3	2	66.7	1	2.00	5.00	1	-	-	-	-
Shasta County (part)	4	3	2	66.7	1	2.00	5.00	1	-	-	-	-
Quartz Valley Reservation, CA	58	14	9	64.3	5	3.00	4.00	10	3	4.0	5.3	-
Siskiyou County (part)	58	14	9	64.3	5	3.00	4.00	10	3	4.0	5.3	-
Ramona Village, CA	-	-	-	(X)	-	-	-	-	-	(X)	(X)	(X)
Riverside County (part)	-	-	-	(X)	-	-	-	-	-	(X)	(X)	(X)
Redding Rancheria, CA	17	8	8	100.0	-	3.13	-	4	-	7.1	-	50.0
Shasta County (part)	17	8	8	100.0	-	3.13	-	4	-	7.1	-	50.0
Redwood Valley Rancheria Reservation, CA	87	32	17	53.1	15	3.41	4.00	3	-	-	-	-
Mendocino County (part)	87	32	17	53.1	15	3.41	4.00	3	-	-	-	-
Resighini Rancheria, CA	6	5	3	60.0	2	7.33	7.00	1	-	-	-	-
Del Norte County (part)	6	5	3	60.0	2	7.33	7.00	1	-	-	-	-
Rincon Reservation, CA	385	137	95	69.3	42	3.12	3.29	12	2	0.8	-	1.6
San Diego County (part)	385	137	95	69.3	42	3.12	3.29	12	2	0.8	-	1.6
Roaring Creek Rancheria, CA	5	4	1	25.0	3	1.00	2.67	1	-	-	-	-
Shasta County (part)	5	4	1	25.0	3	1.00	2.67	1	-	-	-	-
Robinson Rancheria and Off-Reservation Trust Land, CA	43	34	24	70.6	10	4.25	3.20	1	1	-	-	-
Robinson Rancheria	39	33	23	69.7	10	4.00	3.20	1	1	-	-	-
Lake County (part)	39	33	23	69.7	10	4.00	3.20	1	1	-	-	-
Robinson Off-Reservation Trust Land	4	1	1	100.0	-	10.00	-	-	-	-	-	(X)
Lake County (part)	4	1	1	100.0	-	10.00	-	-	-	-	-	(X)
Rohnerville Rancheria, CA	29	20	15	75.0	5	3.53	2.40	1	-	-	-	-
Humboldt County (part)	29	20	15	75.0	5	3.53	2.40	1	-	-	-	-
Round Valley Reservation and Off-Reservation Trust Land, CA	108	65	51	78.5	14	3.33	3.43	14	10	2.1	-	7.4
Round Valley Reservation	31	16	14	87.5	2	3.29	4.00	7	7	-	-	-
Mendocino County (part)	31	16	14	87.5	2	3.29	4.00	7	7	-	-	-
Trinity County (part)	-	-	-	(X)	-	-	-	-	-	(X)	(X)	(X)
Round Valley Off-Reservation Trust Land	77	49	37	75.5	12	3.35	3.33	7	3	2.8	-	8.7
Mendocino County (part)	77	49	37	75.5	12	3.35	3.33	7	3	2.8	-	8.7
Rumsey Rancheria, CA	11	8	5	62.5	3	4.00	3.00	1	-	-	-	-
Yolo County (part)	11	8	5	62.5	3	4.00	3.00	1	-	-	-	-
San Manuel Reservation, CA	27	18	18	100.0	-	3.06	-	3	-	4.0	4.0	(X)
San Bernardino County (part)	27	18	18	100.0	-	3.06	-	3	-	4.0	4.0	(X)
San Pasqual Reservation, CA	228	108	89	82.4	19	3.65	3.16	13	1	1.8	1.5	2.4
San Diego County (part)	228	108	89	82.4	19	3.65	3.16	13	1	1.8	1.5	2.4
Santa Rosa Rancheria, CA	125	109	74	67.9	35	4.34	4.06	4	1	-	-	-
Kings County (part)	125	109	74	67.9	35	4.34	4.06	4	1	-	-	-
Santa Rosa Reservation, CA	25	14	8	57.1	6	3.88	2.67	6	1	-	-	-
Riverside County (part)	25	14	8	57.1	6	3.88	2.67	6	1	-	-	-

Table 22. **Housing Occupancy and Tenure: 2000**—Con.

[For information on confidentiality protection, nonsampling error, and definitions, see text]

American Indian Area County	Total housing units	Occupied housing units with American Indian and Alaska Native householder (one race): Total	Owner occupied: Number	Owner occupied: Percent of occupied housing units	Renter occupied	Average household size: Owner-occupied units	Average household size: Renter-occupied units	Vacant housing units: Total	For seasonal, recreational, or occasional use	Vacancy rate: Available housing	Vacancy rate: Home-owner	Vacancy rate: Rental
AMERICAN INDIAN RESERVATION AND OFF-RESERVATION TRUST LAND — FEDERAL—Con.												
Santa Ynez Reservation, CA	42	35	32	91.4	3	2.75	4.00	-	-	-	-	-
Santa Barbara County (part)	42	35	32	91.4	3	2.75	4.00	-	-	-	-	-
Santa Ysabel Reservation, CA	102	84	78	92.9	6	2.69	2.50	9	1	-	-	-
San Diego County (part)	102	84	78	92.9	6	2.69	2.50	9	1	-	-	-
Sherwood Valley Rancheria, CA	49	40	25	62.5	15	3.36	4.73	3	-	2.1	-	6.3
Mendocino County (part)	49	40	25	62.5	15	3.36	4.73	3	-	2.1	-	6.3
Shingle Springs Rancheria, CA	16	5	5	100.0	-	3.40	-	2	1	-	-	(X)
El Dorado County (part)	16	5	5	100.0	-	3.40	-	2	1	-	-	(X)
Smith River Rancheria, CA	21	11	9	81.8	2	2.78	3.50	3	1	5.3	-	20.0
Del Norte County (part)	21	11	9	81.8	2	2.78	3.50	3	1	5.3	-	20.0
Soboba Reservation, CA	173	139	118	84.9	21	3.30	3.62	17	3	3.1	3.0	3.4
Riverside County (part)	173	139	118	84.9	21	3.30	3.62	17	3	3.1	3.0	3.4
Stewarts Point Rancheria, CA	17	15	2	13.3	13	2.50	4.00	2	-	-	-	-
Sonoma County (part)	17	15	2	13.3	13	2.50	4.00	2	-	-	-	-
Sulphur Bank Rancheria, CA	15	12	3	25.0	9	5.00	4.56	1	1	-	-	-
Lake County (part)	15	12	3	25.0	9	5.00	4.56	1	1	-	-	-
Susanville Rancheria, CA	95	75	45	60.0	30	3.29	3.37	7	1	4.3	3.8	5.1
Lassen County (part)	95	75	45	60.0	30	3.29	3.37	7	1	4.3	3.8	5.1
Sycuan Reservation, CA	14	11	10	90.9	1	2.30	2.00	-	-	-	-	-
San Diego County (part)	14	11	10	90.9	1	2.30	2.00	-	-	-	-	-
Table Bluff Reservation and Off-Reservation Trust Land, CA	35	25	25	100.0	-	3.16	-	3	-	-	-	-
Table Bluff Reservation	30	23	23	100.0	-	3.04	-	3	-	-	-	(X)
Humboldt County (part)	30	23	23	100.0	-	3.04	-	3	-	-	-	(X)
Table Bluff Off-Reservation Trust Land	5	2	2	100.0	-	4.50	-	-	-	-	-	-
Humboldt County (part)	5	2	2	100.0	-	4.50	-	-	-	-	-	-
Table Mountain Rancheria, CA	4	1	1	100.0	-	1.00	-	-	-	-	-	(X)
Fresno County (part)	4	1	1	100.0	-	1.00	-	-	-	-	-	(X)
Torres-Martinez Reservation, CA	933	54	35	64.8	19	4.17	4.63	69	12	1.5	0.6	2.1
Imperial County (part)	60	-	-	(X)	-	-	-	18	11	2.3	2.6	-
Riverside County (part)	873	54	35	64.8	19	4.17	4.63	51	1	1.4	0.3	2.1
Trinidad Rancheria and Off-Reservation Trust Land, CA	37	24	22	91.7	2	2.73	3.50	9	7	-	-	-
Trinidad Rancheria	28	16	15	93.8	1	2.80	4.00	8	6	-	-	-
Humboldt County (part)	28	16	15	93.8	1	2.80	4.00	8	6	-	-	-
Trinidad Off-Reservation Trust Land	9	8	7	87.5	1	2.57	3.00	1	1	-	-	-
Humboldt County (part)	9	8	7	87.5	1	2.57	3.00	1	1	-	-	-
Tule River Reservation, CA	179	147	113	76.9	34	3.47	4.24	20	-	0.6	-	2.6
Tulare County (part)	179	147	113	76.9	34	3.47	4.24	20	-	0.6	-	2.6
Tuolumne Rancheria and Off-Reservation Trust Land, CA	68	57	39	68.4	18	2.62	3.00	5	-	1.6	2.4	-
Tuolumne Rancheria	66	57	39	68.4	18	2.62	3.00	5	-	1.6	2.4	-
Tuolumne County (part)	66	57	39	68.4	18	2.62	3.00	5	-	1.6	2.4	-
Tuolumne Off-Reservation Trust Land	2	-	-	(X)	-	-	-	-	-	-	-	-
Tuolumne County (part)	2	-	-	(X)	-	-	-	-	-	-	-	-
Twenty-Nine Palms Reservation, CA	-	-	-	(X)	-	-	-	-	-	(X)	(X)	(X)
Riverside County (part)	-	-	-	(X)	-	-	-	-	-	(X)	(X)	(X)
San Bernardino County (part)	-	-	-	(X)	-	-	-	-	-	(X)	(X)	(X)
Upper Lake Rancheria, CA	34	11	9	81.8	2	3.56	7.00	10	7	11.1	11.1	11.1
Lake County (part)	34	11	9	81.8	2	3.56	7.00	10	7	11.1	11.1	11.1
Viejas Reservation, CA	148	53	40	75.5	13	2.80	3.54	13	2	6.3	1.0	20.0
San Diego County (part)	148	53	40	75.5	13	2.80	3.54	13	2	6.3	1.0	20.0
Woodfords Community, CA	61	47	35	74.5	12	3.89	3.83	4	-	3.4	-	10.5
Alpine County (part)	61	47	35	74.5	12	3.89	3.83	4	-	3.4	-	10.5
XL Ranch, CA	13	9	2	22.2	7	2.00	1.00	2	-	-	-	-
Modoc County (part)	13	9	2	22.2	7	2.00	1.00	2	-	-	-	-
Yurok Reservation, CA	604	181	140	77.3	41	2.59	3.20	163	110	5.2	2.7	11.7
Del Norte County (part)	371	79	58	73.4	21	2.74	3.05	104	65	7.9	4.3	17.7
Humboldt County (part)	233	102	82	80.4	20	2.48	3.35	59	45	0.6	-	2.0
TRIBAL DESIGNATED STATISTICAL AREA												
All areas	1 166	41	23	56.1	18	3.74	3.67	37	5	1.8	1.8	1.9
Ione Band of Miwok TDSA, CA	4	1	1	100.0	-	4.00	-	-	-	-	-	(X)
Amador County (part)	4	1	1	100.0	-	4.00	-	-	-	-	-	(X)
Mechoopda TDSA, CA	1 162	40	22	55.0	18	3.73	3.67	37	5	1.8	1.8	1.9
Butte County (part)	1 162	40	22	55.0	18	3.73	3.67	37	5	1.8	1.8	1.9

Table 23. **Occupied Housing Units (Households) by Race and Hispanic or Latino Origin of Householder: 2000**

[For information on confidentiality protection, nonsampling error, and definitions, see text]

American Indian Area County	Total occupied housing units	Race of householder: One race: White	Black or African American	American Indian and Alaska Native	Asian	Native Hawaiian and Other Pacific Islander	Some other race	Two or more races	Householder Hispanic or Latino (of any race)	Householder White alone, not Hispanic or Latino
AMERICAN INDIAN RESERVATION AND OFF-RESERVATION TRUST LAND — FEDERAL										
All areas	21 086	13 892	250	5 015	201	12	1 213	503	2 833	12 752
Agua Caliente Reservation, CA	11 834	10 923	203	72	162	8	304	162	885	10 412
Riverside County (part)	11 834	10 923	203	72	162	8	304	162	885	10 412
Alturas Rancheria, CA	1	-	-	1	-	-	-	-	-	-
Modoc County (part)	1	-	-	1	-	-	-	-	-	-
Augustine Reservation, CA	-	-	-	-	-	-	-	-	-	-
Riverside County (part)	-	-	-	-	-	-	-	-	-	-
Barona Reservation, CA	154	25	-	116	2	-	7	4	20	19
San Diego County (part)	154	25	-	116	2	-	7	4	20	19
Benton Paiute Reservation, CA	16	1	-	15	-	-	-	-	-	1
Mono County (part)	16	1	-	15	-	-	-	-	-	1
Berry Creek Rancheria and Off-Reservation Trust Land, CA	39	4	-	35	-	-	-	-	1	4
Berry Creek Rancheria	-	-	-	-	-	-	-	-	-	-
Butte County (part)	-	-	-	-	-	-	-	-	-	-
Berry Creek Off-Reservation Trust Land	39	4	-	35	-	-	-	-	1	4
Butte County (part)	39	4	-	35	-	-	-	-	1	4
Big Bend Rancheria, CA	-	-	-	-	-	-	-	-	-	-
Shasta County (part)	-	-	-	-	-	-	-	-	-	-
Big Lagoon Rancheria, CA	9	3	-	6	-	-	-	-	1	3
Humboldt County (part)	9	3	-	6	-	-	-	-	1	3
Big Pine Reservation, CA	160	48	1	101	-	-	2	8	6	47
Inyo County (part)	160	48	1	101	-	-	2	8	6	47
Big Sandy Rancheria, CA	31	3	-	26	-	-	-	2	3	3
Fresno County (part)	31	3	-	26	-	-	-	2	3	3
Big Valley Rancheria, CA	54	9	-	44	1	-	-	-	5	5
Lake County (part)	54	9	-	44	1	-	-	-	5	5
Bishop Reservation, CA	488	115	1	335	1	1	20	15	45	104
Inyo County (part)	488	115	1	335	1	1	20	15	45	104
Blue Lake Rancheria, CA	38	22	-	13	-	-	-	3	-	22
Humboldt County (part)	38	22	-	13	-	-	-	3	-	22
Bridgeport Reservation, CA	19	3	-	14	-	-	-	2	3	1
Mono County (part)	19	3	-	14	-	-	-	2	3	1
Cabazon Reservation, CA	178	96	3	5	-	-	72	2	169	4
Riverside County (part)	178	96	3	5	-	-	72	2	169	4
Cahuilla Reservation, CA	48	14	-	30	-	-	1	3	5	12
Riverside County (part)	48	14	-	30	-	-	1	3	5	12
Campo Reservation, CA	102	26	-	71	-	-	2	3	9	25
San Diego County (part)	102	26	-	71	-	-	2	3	9	25
Capitan Grande Reservation, CA	-	-	-	-	-	-	-	-	-	-
San Diego County (part)	-	-	-	-	-	-	-	-	-	-
Cedarville Rancheria, CA	8	1	-	7	-	-	-	-	-	1
Modoc County (part)	8	1	-	7	-	-	-	-	-	1
Chemehuevi Reservation, CA	157	88	1	56	-	-	3	9	26	87
San Bernardino County (part)	157	88	1	56	-	-	3	9	26	87
Chicken Ranch Rancheria, CA	4	4	-	-	-	-	-	-	-	4
Tuolumne County (part)	4	4	-	-	-	-	-	-	-	4
Cold Springs Rancheria, CA	44	2	-	41	-	-	-	1	7	2
Fresno County (part)	44	2	-	41	-	-	-	1	7	2
Colorado River Reservation, AZ--CA (part)	846	777	13	16	2	-	27	11	39	766
Riverside County (part)	117	107	2	6	-	-	2	-	3	106
San Bernardino County (part)	729	670	11	10	2	-	25	11	36	660
Colusa Rancheria, CA	25	3	-	21	-	-	-	1	-	3
Colusa County (part)	25	3	-	21	-	-	-	1	-	3
Cortina Rancheria, CA	9	-	-	9	-	-	-	-	-	-
Colusa County (part)	9	-	-	9	-	-	-	-	-	-
Coyote Valley Reservation, CA	29	-	-	26	-	-	1	2	3	-
Mendocino County (part)	29	-	-	26	-	-	1	2	3	-
Cuyapaipe Reservation, CA	-	-	-	-	-	-	-	-	-	-
San Diego County (part)	-	-	-	-	-	-	-	-	-	-
Dry Creek Rancheria, CA	15	3	-	11	-	-	-	1	3	3
Sonoma County (part)	15	3	-	11	-	-	-	1	3	3

Table 23. **Occupied Housing Units (Households) by Race and Hispanic or Latino Origin of Householder: 2000**—Con.

[For information on confidentiality protection, nonsampling error, and definitions, see text]

American Indian Area County	Total occupied housing units	Race of householder: One race: White	Black or African American	American Indian and Alaska Native	Asian	Native Hawaiian and Other Pacific Islander	Some other race	Two or more races	Householder Hispanic or Latino (of any race)	Householder White alone, not Hispanic or Latino
AMERICAN INDIAN RESERVATION AND OFF-RESERVATION TRUST LAND — FEDERAL—Con.										
Elk Valley Rancheria, CA	33	17	-	15	-	-	-	1	1	16
Del Norte County (part)	33	17	-	15	-	-	-	1	1	16
Enterprise Rancheria, CA	1	-	-	1	-	-	-	-	-	-
Butte County (part)	1	-	-	1	-	-	-	-	-	-
Fort Bidwell Reservation, CA	42	2	-	40	-	-	-	-	1	2
Modoc County (part)	42	2	-	40	-	-	-	-	1	2
Fort Independence Reservation, CA	37	8	-	20	-	-	2	7	6	7
Inyo County (part)	37	8	-	20	-	-	2	7	6	7
Fort Mojave Reservation and Off-Reservation Trust Land, AZ--CA--NV (part)	82	6	-	63	-	-	7	6	15	6
Fort Mojave Reservation (part)	8	2	-	-	-	-	6	-	6	2
San Bernardino County (part)	8	2	-	-	-	-	6	-	6	2
Fort Mojave Off-Reservation Trust Land	74	4	-	63	-	-	1	6	9	4
San Bernardino County (part)	74	4	-	63	-	-	1	6	9	4
Fort Yuma Reservation, CA--AZ (part)	767	265	18	392	-	-	47	45	149	200
Imperial County (part)	767	265	18	392	-	-	47	45	149	200
Greenville Rancheria, CA	9	6	-	3	-	-	-	-	-	6
Plumas County (part)	9	6	-	3	-	-	-	-	-	6
Grindstone Rancheria, CA	45	4	-	41	-	-	-	-	1	4
Glenn County (part)	45	4	-	41	-	-	-	-	1	4
Guidiville Rancheria and Off-Reservation Trust Land, CA	1	-	-	1	-	-	-	-	-	-
Guidiville Rancheria	-	-	-	-	-	-	-	-	-	-
Mendocino County (part)	-	-	-	-	-	-	-	-	-	-
Guidiville Off-Reservation Trust Land	1	-	-	1	-	-	-	-	-	-
Mendocino County (part)	1	-	-	1	-	-	-	-	-	-
Hoopa Valley Reservation, CA	829	122	2	680	1	1	1	22	14	121
Humboldt County (part)	829	122	2	680	1	1	1	22	14	121
Hopland Rancheria and Off-Reservation Trust Land, CA	17	4	-	13	-	-	-	-	1	4
Hopland Rancheria	6	-	-	6	-	-	-	-	1	-
Mendocino County (part)	6	-	-	6	-	-	-	-	1	-
Hopland Off-Reservation Trust Land	11	4	-	7	-	-	-	-	-	4
Mendocino County (part)	11	4	-	7	-	-	-	-	-	4
Inaja and Cosmit Reservation, CA	-	-	-	-	-	-	-	-	-	-
San Diego County (part)	-	-	-	-	-	-	-	-	-	-
Jackson Rancheria, CA	1	1	-	-	-	-	-	-	-	1
Amador County (part)	1	1	-	-	-	-	-	-	-	1
Jamul Indian Village, CA	1	-	-	1	-	-	-	-	-	-
San Diego County (part)	1	-	-	1	-	-	-	-	-	-
Karuk Reservation and Off-Reservation Trust Land, CA	108	26	-	75	-	-	2	5	3	25
Karuk Reservation	17	2	-	14	-	-	-	1	-	2
Humboldt County (part)	-	-	-	-	-	-	-	-	-	-
Siskiyou County (part)	17	2	-	14	-	-	-	1	-	2
Karuk Off-Reservation Trust Land	91	24	-	61	-	-	2	4	3	23
Humboldt County (part)	16	4	-	11	-	-	-	1	-	4
Siskiyou County (part)	75	20	-	50	-	-	2	3	3	19
La Jolla Reservation, CA	121	10	1	99	-	-	7	4	12	9
San Diego County (part)	121	10	1	99	-	-	7	4	12	9
La Posta Reservation, CA	6	-	-	6	-	-	-	-	1	-
San Diego County (part)	6	-	-	6	-	-	-	-	1	-
Laytonville Rancheria, CA	54	4	-	47	-	-	-	3	3	4
Mendocino County (part)	54	4	-	47	-	-	-	3	3	4
Likely Rancheria, CA	-	-	-	-	-	-	-	-	-	-
Modoc County (part)	-	-	-	-	-	-	-	-	-	-
Lone Pine Reservation, CA	90	24	-	62	-	-	3	1	4	23
Inyo County (part)	90	24	-	62	-	-	3	1	4	23
Lookout Rancheria, CA	2	-	-	2	-	-	-	-	1	-
Modoc County (part)	2	-	-	2	-	-	-	-	1	-
Los Coyotes Reservation, CA	23	5	-	16	-	-	-	2	1	4
San Diego County (part)	23	5	-	16	-	-	-	2	1	4
Manchester-Point Arena Rancheria, CA	60	2	-	52	-	-	-	6	11	2
Mendocino County (part)	60	2	-	52	-	-	-	6	11	2
Manzanita Reservation, CA	25	3	-	22	-	-	-	-	-	3
San Diego County (part)	25	3	-	22	-	-	-	-	-	3

Table 23. **Occupied Housing Units (Households) by Race and Hispanic or Latino Origin of Householder: 2000**—Con.

[For information on confidentiality protection, nonsampling error, and definitions, see text]

American Indian Area County	Total occupied housing units	Race of householder: One race: White	Black or African American	American Indian and Alaska Native	Asian	Native Hawaiian and Other Pacific Islander	Some other race	Two or more races	Householder Hispanic or Latino (of any race)	Householder White alone, not Hispanic or Latino
AMERICAN INDIAN RESERVATION AND OFF-RESERVATION TRUST LAND — FEDERAL—Con.										
Mesa Grande Reservation, CA	18	1	-	17	-	-	-	-	5	1
San Diego County (part)	18	1	-	17	-	-	-	-	5	1
Middletown Rancheria, CA	19	2	-	17	-	-	-	-	-	2
Lake County (part)	19	2	-	17	-	-	-	-	-	2
Montgomery Creek Rancheria, CA	1	-	-	1	-	-	-	-	-	-
Shasta County (part)	1	-	-	1	-	-	-	-	-	-
Mooretown Rancheria, CA	51	4	-	44	-	-	-	3	1	4
Butte County (part)	51	4	-	44	-	-	-	3	1	4
Morongo Reservation, CA	299	56	1	201	8	-	11	22	41	47
Riverside County (part)	299	56	1	201	8	-	11	22	41	47
North Fork Rancheria, CA	2	-	-	1	-	-	-	1	1	-
Madera County (part)	2	-	-	1	-	-	-	1	1	-
Pala Reservation, CA	391	121	1	199	1	-	57	12	142	52
San Diego County (part)	391	121	1	199	1	-	57	12	142	52
Pauma and Yuima Reservation, CA	48	2	-	44	-	-	2	-	8	2
San Diego County (part)	48	2	-	44	-	-	2	-	8	2
Pechanga Reservation, CA	146	19	-	120	3	-	2	2	21	15
Riverside County (part)	146	19	-	120	3	-	2	2	21	15
Picayune Rancheria, CA	7	1	-	6	-	-	-	-	1	1
Madera County (part)	7	1	-	6	-	-	-	-	1	1
Pinoleville Rancheria, CA	41	12	-	28	1	-	-	-	4	9
Mendocino County (part)	41	12	-	28	1	-	-	-	4	9
Pit River Trust Land, CA	3	-	-	3	-	-	-	-	-	-
Shasta County (part)	3	-	-	3	-	-	-	-	-	-
Quartz Valley Reservation, CA	48	33	1	14	-	-	-	-	7	29
Siskiyou County (part)	48	33	1	14	-	-	-	-	7	29
Ramona Village, CA	-	-	-	-	-	-	-	-	-	-
Riverside County (part)	-	-	-	-	-	-	-	-	-	-
Redding Rancheria, CA	13	3	-	8	-	-	-	2	1	3
Shasta County (part)	13	3	-	8	-	-	-	2	1	3
Redwood Valley Rancheria Reservation, CA	84	49	-	32	-	-	2	1	8	48
Mendocino County (part)	84	49	-	32	-	-	2	1	8	48
Resighini Rancheria, CA	5	-	-	5	-	-	-	-	2	-
Del Norte County (part)	5	-	-	5	-	-	-	-	2	-
Rincon Reservation, CA	373	107	1	137	2	-	111	15	174	64
San Diego County (part)	373	107	1	137	2	-	111	15	174	64
Roaring Creek Rancheria, CA	4	-	-	4	-	-	-	-	-	-
Shasta County (part)	4	-	-	4	-	-	-	-	-	-
Robinson Rancheria and Off-Reservation Trust Land, CA	42	8	-	34	-	-	-	-	3	8
Robinson Rancheria	38	5	-	33	-	-	-	-	2	5
Lake County (part)	38	5	-	33	-	-	-	-	2	5
Robinson Off-Reservation Trust Land	4	3	-	1	-	-	-	-	1	3
Lake County (part)	4	3	-	1	-	-	-	-	1	3
Rohnerville Rancheria, CA	28	7	-	20	-	-	-	1	2	6
Humboldt County (part)	28	7	-	20	-	-	-	1	2	6
Round Valley Reservation and Off-Reservation Trust Land, CA	94	20	1	65	-	-	2	6	5	20
Round Valley Reservation	24	5	-	16	-	-	1	2	1	5
Mendocino County (part)	24	5	-	16	-	-	1	2	1	5
Trinity County (part)	-	-	-	-	-	-	-	-	-	-
Round Valley Off-Reservation Trust Land	70	15	1	49	-	-	1	4	4	15
Mendocino County (part)	70	15	1	49	-	-	1	4	4	15
Rumsey Rancheria, CA	10	1	-	8	-	-	-	1	1	1
Yolo County (part)	10	1	-	8	-	-	-	1	1	1
San Manuel Reservation, CA	24	5	-	18	-	-	-	1	7	4
San Bernardino County (part)	24	5	-	18	-	-	-	1	7	4
San Pasqual Reservation, CA	215	55	-	108	-	1	32	19	78	36
San Diego County (part)	215	55	-	108	-	1	32	19	78	36
Santa Rosa Rancheria, CA	121	3	1	109	-	-	5	3	23	2
Kings County (part)	121	3	1	109	-	-	5	3	23	2
Santa Rosa Reservation, CA	19	4	-	14	-	-	1	-	2	3
Riverside County (part)	19	4	-	14	-	-	1	-	2	3

Table 23. **Occupied Housing Units (Households) by Race and Hispanic or Latino Origin of Householder: 2000**—Con.

[For information on confidentiality protection, nonsampling error, and definitions, see text]

American Indian Area County	Total occupied housing units	Race of householder: One race: White	Black or African American	American Indian and Alaska Native	Asian	Native Hawaiian and Other Pacific Islander	Some other race	Two or more races	Householder Hispanic or Latino (of any race)	Householder White alone, not Hispanic or Latino
AMERICAN INDIAN RESERVATION AND OFF-RESERVATION TRUST LAND — FEDERAL—Con.										
Santa Ynez Reservation, CA	42	3	-	35	-	-	1	3	6	2
Santa Barbara County (part)	42	3	-	35	-	-	1	3	6	2
Santa Ysabel Reservation, CA	93	8	-	84	-	-	1	-	5	8
San Diego County (part)	93	8	-	84	-	-	1	-	5	8
Sherwood Valley Rancheria, CA	46	4	-	40	-	-	1	1	3	4
Mendocino County (part)	46	4	-	40	-	-	1	1	3	4
Shingle Springs Rancheria, CA	14	4	-	5	-	-	-	5	-	4
El Dorado County (part)	14	4	-	5	-	-	-	5	-	4
Smith River Rancheria, CA	18	6	-	11	-	-	1	-	-	6
Del Norte County (part)	18	6	-	11	-	-	1	-	-	6
Soboba Reservation, CA	156	13	-	139	-	-	4	-	13	10
Riverside County (part)	156	13	-	139	-	-	4	-	13	10
Stewarts Point Rancheria, CA	15	-	-	15	-	-	-	-	-	-
Sonoma County (part)	15	-	-	15	-	-	-	-	-	-
Sulphur Bank Rancheria, CA	14	1	-	12	-	-	-	1	3	1
Lake County (part)	14	1	-	12	-	-	-	1	3	1
Susanville Rancheria, CA	88	8	-	75	-	-	1	4	9	7
Lassen County (part)	88	8	-	75	-	-	1	4	9	7
Sycuan Reservation, CA	14	1	-	11	-	-	-	2	3	1
San Diego County (part)	14	1	-	11	-	-	-	2	3	1
Table Bluff Reservation and Off-Reservation Trust Land, CA	32	7	-	25	-	-	-	-	-	7
Table Bluff Reservation	27	4	-	23	-	-	-	-	-	4
Humboldt County (part)	27	4	-	23	-	-	-	-	-	4
Table Bluff Off-Reservation Trust Land	5	3	-	2	-	-	-	-	-	3
Humboldt County (part)	5	3	-	2	-	-	-	-	-	3
Table Mountain Rancheria, CA	4	1	-	1	-	-	2	-	2	1
Fresno County (part)	4	1	-	1	-	-	2	-	2	1
Torres-Martinez Reservation, CA	864	306	1	54	11	1	451	40	749	51
Imperial County (part)	42	39	-	-	-	-	1	2	5	35
Riverside County (part)	822	267	1	54	11	1	450	38	744	16
Trinidad Rancheria and Off-Reservation Trust Land, CA	28	4	-	24	-	-	-	-	1	4
Trinidad Rancheria	20	4	-	16	-	-	-	-	1	4
Humboldt County (part)	20	4	-	16	-	-	-	-	1	4
Trinidad Off-Reservation Trust Land	8	-	-	8	-	-	-	-	-	-
Humboldt County (part)	8	-	-	8	-	-	-	-	-	-
Tule River Reservation, CA	159	7	-	147	-	-	5	-	18	5
Tulare County (part)	159	7	-	147	-	-	5	-	18	5
Tuolumne Rancheria and Off-Reservation Trust Land, CA	63	6	-	57	-	-	-	-	-	6
Tuolumne Rancheria	61	4	-	57	-	-	-	-	-	4
Tuolumne County (part)	61	4	-	57	-	-	-	-	-	4
Tuolumne Off-Reservation Trust Land	2	2	-	-	-	-	-	-	-	2
Tuolumne County (part)	2	2	-	-	-	-	-	-	-	2
Twenty-Nine Palms Reservation, CA	-	-	-	-	-	-	-	-	-	-
Riverside County (part)	-	-	-	-	-	-	-	-	-	-
San Bernardino County (part)	-	-	-	-	-	-	-	-	-	-
Upper Lake Rancheria, CA	24	13	-	11	-	-	-	-	1	12
Lake County (part)	24	13	-	11	-	-	-	-	1	12
Viejas Reservation, CA	135	72	-	53	3	-	5	2	8	69
San Diego County (part)	135	72	-	53	3	-	5	2	8	69
Woodfords Community, CA	57	5	-	47	-	-	1	4	6	4
Alpine County (part)	57	5	-	47	-	-	1	4	6	4
XL Ranch, CA	11	2	-	9	-	-	-	-	-	2
Modoc County (part)	11	2	-	9	-	-	-	-	-	2
Yurok Reservation, CA	441	229	-	181	3	-	7	21	15	226
Del Norte County (part)	267	166	-	79	2	-	5	15	10	163
Humboldt County (part)	174	63	-	102	1	-	2	6	5	63
TRIBAL DESIGNATED STATISTICAL AREA										
All areas	1 129	922	23	41	24	2	71	46	159	859

Table 23. **Occupied Housing Units (Households) by Race and Hispanic or Latino Origin of Householder: 2000**—Con.

[For information on confidentiality protection, nonsampling error, and definitions, see text]

American Indian Area County	Total occupied housing units	Race of householder							House-holder Hispanic or Latino (of any race)	House-holder White alone, not Hispanic or Latino
		One race						Two or more races		
		White	Black or African American	American Indian and Alaska Native	Asian	Native Hawaiian and Other Pacific Islander	Some other race			
TRIBAL DESIGNATED STATISTICAL AREA—Con.										
Ione Band of Miwok TDSA, CA	4	3	-	1	-	-	-	-	-	3
Amador County (part)	4	3	-	1	-	-	-	-	-	3
Mechoopda TDSA, CA	1 125	919	23	40	24	2	71	46	159	856
Butte County (part)	1 125	919	23	40	24	2	71	46	159	856

Table 24. **Land Area and Population Density: 2000**

[For information on confidentiality protection, nonsampling error, and definitions, see text]

American Indian Area County	Land area in square miles	Total population	
		Number	Average per square mile
AMERICAN INDIAN RESERVATION AND OFF-RESERVATION TRUST LAND — FEDERAL			
All areas	979.97	51 707	52.8
Agua Caliente Reservation, CA	48.92	21 358	436.6
Riverside County (part)	48.92	21 358	436.6
Alturas Rancheria, CA	0.04	2	55.7
Modoc County (part)	0.04	2	55.7
Augustine Reservation, CA	1.01	-	-
Riverside County (part)	1.01	-	-
Barona Reservation, CA	9.29	536	57.7
San Diego County (part)	9.29	536	57.7
Benton Paiute Reservation, CA	0.23	50	221.5
Mono County (part)	0.23	50	221.5
Berry Creek Rancheria and Off-Reservation Trust Land, CA	0.13	138	1 034.2
Berry Creek Rancheria	0.06	-	-
Butte County (part)	0.06	-	-
Berry Creek Off-Reservation Trust Land	0.07	138	1 885.0
Butte County (part)	0.07	138	1 885.0
Big Bend Rancheria, CA	0.07	-	-
Shasta County (part)	0.07	-	-
Big Lagoon Rancheria, CA	0.04	24	679.6
Humboldt County (part)	0.04	24	679.6
Big Pine Reservation, CA	0.43	462	1 079.0
Inyo County (part)	0.43	462	1 079.0
Big Sandy Rancheria, CA	0.39	98	250.2
Fresno County (part)	0.39	98	250.2
Big Valley Rancheria, CA	0.19	225	1 204.8
Lake County (part)	0.19	225	1 204.8
Bishop Reservation, CA	1.36	1 441	1 059.9
Inyo County (part)	1.36	1 441	1 059.9
Blue Lake Rancheria, CA	0.05	78	1 585.8
Humboldt County (part)	0.05	78	1 585.8
Bridgeport Reservation, CA	0.07	43	655.1
Mono County (part)	0.07	43	655.1
Cabazon Reservation, CA	3.03	806	266.2
Riverside County (part)	3.03	806	266.2
Cahuilla Reservation, CA	28.90	154	5.3
Riverside County (part)	28.90	154	5.3
Campo Reservation, CA	25.80	351	13.6
San Diego County (part)	25.80	351	13.6
Capitan Grande Reservation, CA	24.86	-	-
San Diego County (part)	24.86	-	-
Cedarville Rancheria, CA	0.03	26	753.9
Modoc County (part)	0.03	26	753.9
Chemehuevi Reservation, CA	48.13	345	7.2
San Bernardino County (part)	48.13	345	7.2
Chicken Ranch Rancheria, CA	0.07	11	166.3
Tuolumne County (part)	0.07	11	166.3
Cold Springs Rancheria, CA	0.16	193	1 209.8
Fresno County (part)	0.16	193	1 209.8
Colorado River Reservation, AZ--CA (part)	71.68	1 735	24.2
Riverside County (part)	28.25	201	7.1
San Bernardino County (part)	43.43	1 534	35.3
Colusa Rancheria, CA	0.37	77	209.8
Colusa County (part)	0.37	77	209.8
Cortina Rancheria, CA	1.19	19	16.0
Colusa County (part)	1.19	19	16.0
Coyote Valley Reservation, CA	0.10	104	1 046.0
Mendocino County (part)	0.10	104	1 046.0
Cuyapaipe Reservation, CA	7.90	-	-
San Diego County (part)	7.90	-	-
Dry Creek Rancheria, CA	0.12	53	425.1
Sonoma County (part)	0.12	53	425.1
Elk Valley Rancheria, CA	0.14	77	551.7
Del Norte County (part)	0.14	77	551.7
AMERICAN INDIAN RESERVATION AND OFF-RESERVATION TRUST LAND — FEDERAL—Con.			
Enterprise Rancheria, CA	0.07	1	15.3
Butte County (part)	0.07	1	15.3
Fort Bidwell Reservation, CA	5.10	108	21.2
Modoc County (part)	5.10	108	21.2
Fort Independence Reservation, CA	0.56	86	153.4
Inyo County (part)	0.56	86	153.4
Fort Mojave Reservation and Off-Reservation Trust Land, AZ--CA--NV (part)	9.45	251	26.6
Fort Mojave Reservation (part)	9.37	21	2.2
San Bernardino County (part)	9.37	21	2.2
Fort Mojave Off-Reservation Trust Land	0.08	230	2 745.5
San Bernardino County (part)	0.08	230	2 745.5
Fort Yuma Reservation, CA--AZ (part)	65.52	2 340	35.7
Imperial County (part)	65.52	2 340	35.7
Greenville Rancheria, CA	0.12	22	178.5
Plumas County (part)	0.12	22	178.5
Grindstone Rancheria, CA	0.11	162	1 434.7
Glenn County (part)	0.11	162	1 434.7
Guidiville Rancheria and Off-Reservation Trust Land, CA	0.07	2	30.3
Guidiville Rancheria	0.06	-	-
Mendocino County (part)	0.06	-	-
Guidiville Off-Reservation Trust Land	-	2	705.1
Mendocino County (part)	-	2	705.1
Hoopa Valley Reservation, CA	141.09	2 633	18.7
Humboldt County (part)	141.09	2 633	18.7
Hopland Rancheria and Off-Reservation Trust Land, CA	0.24	45	190.9
Hopland Rancheria	0.12	14	117.7
Mendocino County (part)	0.12	14	117.7
Hopland Off-Reservation Trust Land	0.12	31	265.5
Mendocino County (part)	0.12	31	265.5
Inaja and Cosmit Reservation, CA	1.34	-	-
San Diego County (part)	1.34	-	-
Jackson Rancheria, CA	0.49	2	4.1
Amador County (part)	0.49	2	4.1
Jamul Indian Village, CA	0.02	1	51.0
San Diego County (part)	0.02	1	51.0
Karuk Reservation and Off-Reservation Trust Land, CA	1.12	333	296.6
Karuk Reservation	0.03	57	1 994.3
Humboldt County (part)	0.01	-	-
Siskiyou County (part)	0.02	57	3 064.5
Karuk Off-Reservation Trust Land	1.09	276	252.3
Humboldt County (part)	0.04	60	1 481.2
Siskiyou County (part)	1.05	216	205.0
La Jolla Reservation, CA	13.52	390	28.8
San Diego County (part)	13.52	390	28.8
La Posta Reservation, CA	6.37	18	2.8
San Diego County (part)	6.37	18	2.8
Laytonville Rancheria, CA	0.30	188	618.7
Mendocino County (part)	0.30	188	618.7
Likely Rancheria, CA	-	-	-
Modoc County (part)	-	-	-
Lone Pine Reservation, CA	0.36	212	588.8
Inyo County (part)	0.36	212	588.8
Lookout Rancheria, CA	0.06	7	109.8
Modoc County (part)	0.06	7	109.8
Los Coyotes Reservation, CA	39.16	70	1.8
San Diego County (part)	39.16	70	1.8
Manchester-Point Arena Rancheria, CA	0.59	197	333.7
Mendocino County (part)	0.59	197	333.7
Manzanita Reservation, CA	5.59	69	12.4
San Diego County (part)	5.59	69	12.4
Mesa Grande Reservation, CA	1.38	75	54.3
San Diego County (part)	1.38	75	54.3
Middletown Rancheria, CA	0.19	73	378.7
Lake County (part)	0.19	73	378.7
Montgomery Creek Rancheria, CA	0.15	5	33.9
Shasta County (part)	0.15	5	33.9

Table 24. **Land Area and Population Density: 2000**—Con.

[For information on confidentiality protection, nonsampling error, and definitions, see text]

American Indian Area County	Land area in square miles	Total population	
		Number	Average per square mile
AMERICAN INDIAN RESERVATION AND OFF-RESERVATION TRUST LAND — FEDERAL—Con.			
Mooretown Rancheria, CA	0.08	166	2 163.8
Butte County (part)	0.08	166	2 163.8
Morongo Reservation, CA	49.07	954	19.4
Riverside County (part)	49.07	954	19.4
North Fork Rancheria, CA	0.12	9	73.8
Madera County (part)	0.12	9	73.8
Pala Reservation, CA	20.14	1 573	78.1
San Diego County (part)	20.14	1 573	78.1
Pauma and Yuima Reservation, CA	9.38	186	19.8
San Diego County (part)	9.38	186	19.8
Pechanga Reservation, CA	6.96	467	67.1
Riverside County (part)	6.96	467	67.1
Picayune Rancheria, CA	0.12	20	172.6
Madera County (part)	0.12	20	172.6
Pinoleville Rancheria, CA	0.16	136	859.9
Mendocino County (part)	0.16	136	859.9
Pit River Trust Land, CA	0.41	9	22.0
Shasta County (part)	0.41	9	22.0
Quartz Valley Reservation, CA	0.96	126	131.5
Siskiyou County (part)	0.96	126	131.5
Ramona Village, CA	0.85	-	-
Riverside County (part)	0.85	-	-
Redding Rancheria, CA	0.05	45	969.1
Shasta County (part)	0.05	45	969.1
Redwood Valley Rancheria Reservation, CA	0.42	263	633.7
Mendocino County (part)	0.42	263	633.7
Resighini Rancheria, CA	0.36	36	100.2
Del Norte County (part)	0.36	36	100.2
Rincon Reservation, CA	6.13	1 495	243.8
San Diego County (part)	6.13	1 495	243.8
Roaring Creek Rancheria, CA	0.13	9	70.0
Shasta County (part)	0.13	9	70.0
Robinson Rancheria and Off-Reservation Trust Land, CA	0.33	153	468.2
Robinson Rancheria	0.29	138	477.6
Lake County (part)	0.29	138	477.6
Robinson Off-Reservation Trust Land	0.04	15	396.5
Lake County (part)	0.04	15	396.5
Rohnerville Rancheria, CA	0.07	98	1 485.9
Humboldt County (part)	0.07	98	1 485.9
Round Valley Reservation and Off-Reservation Trust Land, CA	36.27	300	8.3
Round Valley Reservation	11.75	82	7.0
Mendocino County (part)	10.63	82	7.7
Trinity County (part)	1.12	-	-
Round Valley Off-Reservation Trust Land	24.52	218	8.9
Mendocino County (part)	24.52	218	8.9
Rumsey Rancheria, CA	0.80	36	45.1
Yolo County (part)	0.80	36	45.1
San Manuel Reservation, CA	1.05	74	70.4
San Bernardino County (part)	1.05	74	70.4
San Pasqual Reservation, CA	2.23	752	336.8
San Diego County (part)	2.23	752	336.8
Santa Rosa Rancheria, CA	0.60	517	855.3
Kings County (part)	0.60	517	855.3
Santa Rosa Reservation, CA	17.07	65	3.8
Riverside County (part)	17.07	65	3.8
Santa Ynez Reservation, CA	0.17	122	715.9
Santa Barbara County (part)	0.17	122	715.9
Santa Ysabel Reservation, CA	23.54	250	10.6
San Diego County (part)	23.54	250	10.6
AMERICAN INDIAN RESERVATION AND OFF-RESERVATION TRUST LAND — FEDERAL—Con.			
Sherwood Valley Rancheria, CA	0.56	179	322.0
Mendocino County (part)	0.56	179	322.0
Shingle Springs Rancheria, CA	0.32	57	177.5
El Dorado County (part)	0.32	57	177.5
Smith River Rancheria, CA	0.22	62	285.3
Del Norte County (part)	0.22	62	285.3
Soboba Reservation, CA	9.06	522	57.6
Riverside County (part)	9.06	522	57.6
Stewarts Point Rancheria, CA	0.07	57	847.3
Sonoma County (part)	0.07	57	847.3
Sulphur Bank Rancheria, CA	0.08	69	919.4
Lake County (part)	0.08	69	919.4
Susanville Rancheria, CA	0.28	298	1 063.3
Lassen County (part)	0.28	298	1 063.3
Sycuan Reservation, CA	0.99	33	33.3
San Diego County (part)	0.99	33	33.3
Table Bluff Reservation and Off-Reservation Trust Land, CA	0.15	97	654.7
Table Bluff Reservation	0.12	81	655.1
Humboldt County (part)	0.12	81	655.1
Table Bluff Off-Reservation Trust Land	0.02	16	652.5
Humboldt County (part)	0.02	16	652.5
Table Mountain Rancheria, CA	0.22	11	49.7
Fresno County (part)	0.22	11	49.7
Torres-Martinez Reservation, CA	34.21	4 146	121.2
Imperial County (part)	10.75	73	6.8
Riverside County (part)	23.45	4 073	173.7
Trinidad Rancheria and Off-Reservation Trust Land, CA	0.10	73	742.7
Trinidad Rancheria	0.09	52	575.6
Humboldt County (part)	0.09	52	575.6
Trinidad Off-Reservation Trust Land	0.01	21	2 644.8
Humboldt County (part)	0.01	21	2 644.8
Tule River Reservation, CA	84.47	566	6.7
Tulare County (part)	84.47	566	6.7
Tuolumne Rancheria and Off-Reservation Trust Land, CA	0.56	168	302.7
Tuolumne Rancheria	0.51	165	323.0
Tuolumne County (part)	0.51	165	323.0
Tuolumne Off-Reservation Trust Land	0.04	3	67.8
Tuolumne County (part)	0.04	3	67.8
Twenty-Nine Palms Reservation, CA	0.61	-	-
Riverside County (part)	0.36	-	-
San Bernardino County (part)	0.25	-	-
Upper Lake Rancheria, CA	0.71	82	114.9
Lake County (part)	0.71	82	114.9
Viejas Reservation, CA	2.53	394	155.6
San Diego County (part)	2.53	394	155.6
Woodfords Community, CA	0.61	219	359.7
Alpine County (part)	0.61	219	359.7
XL Ranch, CA	14.41	14	1.0
Modoc County (part)	14.41	14	1.0
Yurok Reservation, CA	84.71	1 103	13.0
Del Norte County (part)	24.91	654	26.3
Humboldt County (part)	59.81	449	7.5
TRIBAL DESIGNATED STATISTICAL AREA			
All areas	2.14	3 206	1 500.5
Ione Band of Miwok TDSA, CA	0.84	8	9.5
Amador County (part)	0.84	8	9.5
Mechoopda TDSA, CA	1.29	3 198	2 475.5
Butte County (part)	1.29	3 198	2 475.5

Appendix A.
Geographic Terms and Concepts

CONTENTS

	Page
Alaska Native Regional Corporation (ANRC) (See American Indian Area, Alaska Native Area, Hawaiian Home Land)	A–4
Alaska Native Village (ANV) (See American Indian Area, Alaska Native Area, Hawaiian Home Land)	A–5
Alaska Native Village Statistical Area (ANVSA) (See American Indian Area, Alaska Native Area, Hawaiian Home Land)	A–5
American Indian Area, Alaska Native Area, Hawaiian Home Land	A–4
American Indian Off-Reservation Trust Land (See American Indian Area, Alaska Native Area, Hawaiian Home Land)	A–6
American Indian Reservation (See American Indian Area, Alaska Native Area, Hawaiian Home Land)	A–5
American Indian Tribal Subdivision (See American Indian Area, Alaska Native Area, Hawaiian Home Land)	A–6
American Samoa (See Island Areas of the United States)	A–16
Area Measurement	A–8
Barrio (See Puerto Rico)	A–20
Barrio-Pueblo (See Puerto Rico)	A–20
Block (See Census Block)	A–10
Block Group (BG)	A–8
Borough (See County (or Statistically Equivalent Entity), see County Subdivision, see Place)	A–13
Boundary Changes	A–9
Census Area (See County (or Statistically Equivalent Entity))	A–13
Census Block	A–10
Census Code (See Geographic Code)	A–15
Census County Division (CCD) (See County Subdivision)	A–13
Census Designated Place (CDP) (See Place)	A–18
Census Division (See also Census Region)	A–11
Census Geographic Code (See Geographic Code)	A–15
Census Region (See also Census Division)	A–11
Census Subarea (See County Subdivision)	A–13
Census Tract	A–11
Central City (See Metropolitan Area)	A–16
Central Place (See Urban and Rural)	A–22
City (See Place)	A–18
Commonwealth of the Northern Mariana Islands (See Island Areas of the United States)	A–16
Comparability (See Boundary Changes)	A–9
Comunidad (See Puerto Rico)	A–20
Congressional District (CD)	A–12
Consolidated Metropolitan Statistical Area (CMSA) (See Metropolitan Area)	A–16
Consolidated City (See Place)	A–18
County (or Statistically Equivalent Entity)	A–13
County Subdivision	A–13
District (See County (or Statistically Equivalent Entity))	A–13
Division (See Census Division)	A–11
Extended City (See Urban and Rural)	A–22
Extended Place (See Urban and Rural)	A–23
Federal Information Processing Standards (FIPS) Code (See Geographic Code)	A–15
Geographic Code	A–15
Geographic Hierarchy (See Introduction—Geographic Presentation of Data)	A–3

Geographic Presentation (See Introduction—Geographic Presentation of Data) A–3
Guam (See Island Areas of the United States) A–16
Hawaiian Home Land (HHL) (See American Indian Area, Alaska Native Area, Hawaiian Home Land) A–6
Hierarchical Presentation (See Introduction—Geographic Presentation of Data) A–3
Incorporated Place (See Place, see County Subdivision) A–19
Independent City (See County (or Statistically Equivalent Entity)) A–13
Internal Point A–15
Introduction—Geographic Presentation of Data A–3
Inventory Presentation (See Introduction—Geographic Presentation of Data) A–3
Island (See County (or Statistically Equivalent Entity)) A–13
Island Areas of the United States A–16
Joint Use Area (See American Indian Area, Alaska Native Area, Hawaiian Home Land) A–4
Land Area (See Area Measurement) A–8
Latitude (See Internal Point) A–15
Longitude (See Internal Point) A–15
Metropolitan Area (MA) A–16
Metropolitan Area Title and Code (See Metropolitan Area) A–17
Metropolitan Statistical Area (MSA) (See Metropolitan Area) A–17
Minor Civil Division (MCD) (See County Subdivision) A–14
Municipality (See County (or Statistically Equivalent Entity)) A–13
Municipio (See Puerto Rico) A–20
New England County Metropolitan Area (NECMA) (See Metropolitan Area) A–17
Off-Reservation Trust Land (See American Indian Area, Alaska Native Area, Hawaiian Home Land) A–6
Oklahoma Tribal Statistical Area (OTSA) (See American Indian Area, Alaska Native Area, Hawaiian Home Land) A–7
Outlying Areas (See Island Areas of the United States) A–16
Parish (See County) A–13
Place A–18
Place Within Consolidated City (See Place) A–18
Population or Housing Unit Density A–19
Precinct (See Voting District) A–24
Primary Metropolitan Statistical Area (PMSA) (See Metropolitan Area) A–16
Public Use Microdata Area (PUMA) A–19
Public Use Microdata Sample (PUMS) File (See Public Use Microdata Area) A–19
Puerto Rico A–20
Region (See Census Region) A–11
Rural (See Urban and Rural) A–22
School District A–20
State (or Statistically Equivalent Entity) A–21
State Designated American Indian Statistical Area (SDAISA) (See American Indian Area, Alaska Native Area, Hawaiian Home Land) A–7
State Legislative District (SLD) A–21
Subbarrio (See Puerto Rico) A–20
Sub-MCD (See Puerto Rico) A–20
Super-PUMA (See Public Use Microdata Area) A–19
Tabulation Block Group (See Block Group) A–8
TIGER® Database A–21
Town (See County Subdivision, see Place) A–13
Township (See County Subdivision) A–13
Tract (See Census Tract) A–11
Traffic Analysis Zone (TAZ) A–21
Tribal Block Group A–22
Tribal Census Tract A–22
Tribal Designated Statistical Area (TDSA) (See American Indian Area, Alaska Native Area, Hawaiian Home Land) A–7
Tribal Jurisdiction Statistical Area (TJSA) (See American Indian Area, Alaska Native Area, Hawaiian Home Land) A–7
Trust Land (See American Indian Area, Alaska Native Area, Hawaiian Home Land) A–4
United States A–22

United States Postal Service (USPS) Code (See Geographic Code) A–15
Unorganized Territory (See County Subdivision) A–14
Urban (See Urban and Rural) A–22
Urban and Rural A–22
Urban Cluster (UC) (See Urban and Rural) A–23
Urban Cluster Central Place (See Urban and Rural) A–23
Urban Cluster Title and Code (See Urban and Rural) A–22
Urban Growth Area (UGA) A–23
Urban Growth Boundary (See Urban Growth Area) A–23
Urbanized Area (UA) (See Urban and Rural) A–22
Urbanized Area Central Place (See Urban and Rural) A–23
Urbanized Area Title and Code (See Urban and Rural) A–23
Village (See Place) A–18
Virgin Islands of the United States (See Island Areas of the United States) A–16
Voting District (VTD) A–24
Water Area (See Area Measurement) A–8
ZIP Code® (See ZIP Code® Tabulation Area) A–24
ZIP Code® Tabulation Area (ZCTA™) A–24
Zona Urbana (See Puerto Rico) A–20

INTRODUCTION—GEOGRAPHIC PRESENTATION OF DATA

In decennial census data products, geographic entities usually are presented in an hierarchical arrangement or as an inventory listing.

Hierarchical Presentation

An hierarchical geographic presentation shows the geographic entities in a superior/subordinate structure. This structure is derived from the legal, administrative, or areal relationships of the entities. The hierarchical structure is depicted in report tables by means of indentation and is explained for computer-readable media in the geographic coverage portion of the abstract in the technical documentation. An example of hierarchical presentation is the "standard census geographic hierarchy": census block, within block group, within census tract, within place, within county subdivision, within county, within state, within division, within region, within the United States. Graphically, this is shown as:

```
United States
  Region
    Division
      State
        County
          County subdivision
            Place (or part)
              Census tract (or part)
                Block group (or part)
                  Census block
```

Figure A–1, which is a diagram of the geographic hierarchy, presents this information as a series of "nesting" relationships. For example, a line joining the lower-level entity "place" and the higher-level entity "state" means that a place cannot cross a state boundary; a line linking "census tract" and "county" means that a census tract cannot cross a county line; and so forth.

Inventory Presentation

An inventory presentation of geographic entities is one in which all entities of the same type are shown in alphabetical, code, or geographic sequence, without reference to their hierarchical relationships. Generally, an inventory presentation shows totals for entities that may be split in a hierarchical presentation, such as place, census tract, or block group. An example of a series of

inventory presentations is state, followed by all the counties in that state, followed by all the places in that state. Graphically, this is shown as:

State

County A
County B
County C

Place X
Place Y
Place Z

American Indian/Alaska Native Area/Hawaiian Home Land (AIANA/HHL) Entities

Exceptions to the standard hierarchical presentation occur in the case of some American Indian/Alaska Native area (AIANA) entities, which do not necessarily "nest" within states and counties. For instance, the following American Indian entities can cross state lines: federally recognized American Indian reservations, off-reservation trust lands, tribal subdivisions, and tribal designated statistical areas. National summary data for American Indian reservations may be presented as an alphabetical listing of reservation names followed by the state portions of each reservation. Also, a census tract or block group delineated by American Indian tribal authorities may be located in more than one state or county (see CENSUS TRACT, TRIBAL BLOCK GROUP, and TRIBAL CENSUS TRACT) for the purpose of presenting census data in the American Indian/Alaska Native area/Hawaiian home land (AIANA/HHL) hierarchy.

The diagram in Figure A–2 shows geographic relationships among geographic entities in the AIANA/HHL hierarchy. It does not show the geographic levels "county," "county subdivision," and "place" because AIANA/HHL entities do not necessarily nest within them.

The definitions below are for geographic entities and concepts that the U.S. Census Bureau includes in its standard data products. Not all entities and concepts are shown in any one data product.

AMERICAN INDIAN AREA, ALASKA NATIVE AREA, HAWAIIAN HOME LAND

There are both legal and statistical American Indian, Alaska Native, and native Hawaiian entities for which the U.S. Census Bureau provides data for Census 2000. The legal entities consist of federally recognized American Indian reservations and off-reservation trust land areas, the tribal subdivisions that can divide these entities, state recognized American Indian reservations, Alaska Native Regional Corporations, and Hawaiian home lands. The statistical entities are Alaska Native village statistical areas, Oklahoma tribal statistical areas, tribal designated statistical areas, and state designated American Indian statistical areas. Tribal subdivisions can exist within the statistical Oklahoma tribal statistical areas.

In all cases, these areas are mutually exclusive in that no American Indian, Alaska Native, or Hawaiian home land can overlap another tribal entity, except for tribal subdivisions, which subdivide some American Indian entities, and Alaska Native village statistical areas, which exist within Alaska Native Regional Corporations. In some cases where more than one tribe claims jurisdiction over an area, the U.S. Census Bureau creates a joint use area as a separate entity to define this area of dual claims. The following provides more detail about each of the various American Indian areas, Alaska Native areas, and Hawaiian home lands.

Alaska Native Regional Corporation (ANRC)

Alaska Native Regional Corporations (ANRCs) are corporate entities established to conduct both business and nonprofit affairs of Alaska Natives pursuant to the Alaska Native Claims Settlement Act of 1972 (Public Law 92-203). Twelve ANRCs are geographic entities that cover most of the state of Alaska (the Annette Island Reserve–an American Indian reservation–is excluded from any ANRC). (A thirteenth ANRC represents Alaska Natives who do not live in Alaska and do not identify with any of the 12 corporations; the U.S. Census Bureau does not provide data for this ANRC because it has no geographic extent.) The boundaries of ANRCs have been legally established.

The U.S. Census Bureau offers representatives of the 12 nonprofit ANRCs the opportunity to review and update the ANRC boundaries. The U.S. Census Bureau first provided data for ANRCs for the 1990 census.

Each ANRC is assigned a five-digit Federal Information Processing Standards (FIPS) code, which is assigned in alphabetical order by ANRC name.

Alaska Native Village Statistical Area (ANVSA)

Alaska Native village statistical areas (ANVSAs) are statistical entities that represent the densely settled portion of Alaska Native villages (ANVs), which constitute associations, bands, clans, communities, groups, tribes or villages, recognized pursuant to the Alaska Native Claims Settlement Act of 1972 (Public Law 92-203). ANVSAs are reviewed and delineated by officials of the ANV (or officials of the Alaska Native Regional Corporation (ANRC) in which the ANV is located if no ANV official chooses to participate in the delineation process) solely for data presentation purposes.

An ANVSA may not overlap the boundary of another ANVSA, an American Indian reservation, or a tribal designated statistical area. The U.S. Census Bureau first provided data for ANVSAs for the 1990 census.

Each ANVSA is assigned a national four-digit census code ranging from 6000 through 7999. Each ANVSA also is assigned a state-based five-digit Federal Information Processing Standards (FIPS) code. Both the census and FIPS codes are assigned in alphabetical order by ANVSA name.

American Indian Reservation

Federal American Indian reservations are areas that have been set aside by the United States for the use of tribes, the exterior boundaries of which are more particularly defined in the final tribal treaties, agreements, executive orders, federal statutes, secretarial orders, or judicial determinations. The U.S. Census Bureau recognizes federal reservations as territory over which American Indian tribes have primary governmental authority. These entities are known as colonies, communities, pueblos, rancherias, ranches, reservations, reserves, villages, Indian communities, and Indian villages. The Bureau of Indian Affairs maintains a list of federally recognized tribal governments. The U.S. Census Bureau contacts representatives of American Indian tribal governments to identify the boundaries for federal reservations.

Some state governments have established reservations for tribes recognized by the state. A governor-appointed state liaison provides the names and boundaries for state recognized American Indian reservations to the U.S. Census Bureau. The names of these reservations are followed by “(State)” in census data presentations.

Federal reservations may cross state boundaries, and federal and state reservations may cross county, county subdivision, and place boundaries. For reservations that cross state boundaries, only the portions of the reservations in a given state are shown in the data products for that state. Lands that are administered jointly and/or are claimed by two tribes, whether federally or state recognized, are called “joint use areas,” and are treated as if they are separate American Indian reservations for data presentation purposes. The entire reservations are shown in data products for the United States. The U.S. Census Bureau first provided data for American Indian reservations in the 1970 census.

Each federal American Indian reservation is assigned a four-digit census code ranging from 0001 through 4999. These census codes are assigned in alphabetical order of American Indian reservation names nationwide, except that joint use areas appear at the end of the code range. Each state American Indian reservation is assigned a four-digit census code ranging from 9000 through 9499. Each American Indian reservation also is assigned a five-digit Federal Information Processing Standards (FIPS) code; because FIPS codes are assigned in alphabetical sequence within each state, the FIPS code is different in each state for reservations that include territory in more than one state.

American Indian Off-Reservation Trust Land

Trust lands are areas for which the United States holds title in trust for the benefit of a tribe (tribal trust land) or for an individual Indian (individual trust land). Trust lands can be alienated or encumbered only by the owner with the approval of the Secretary of the Interior or his/her authorized representative. Trust lands may be located on or off of a reservation. The U.S. Census Bureau recognizes and tabulates data for reservations and off-reservation trust lands because American Indian tribes have primary governmental authority over these lands. Primary tribal governmental authority generally is not attached to tribal lands located off the reservation until the lands are placed in trust.

In the U.S. Census Bureau's data tabulations, off-reservation trust lands always are associated with a specific federally recognized reservation and/or tribal government. Such trust lands may be located in more than one state. Only the portions of off-reservation trust lands in a given state are shown in the data products for that state; all off-reservation trust lands associated with a reservation or tribe are shown in data products for the United States. The U.S. Census Bureau first provided trust land data for off-reservation tribal trust lands in the 1980 census; in 1990, the trust land data included both tribal and individual trust lands. The U.S. Census Bureau does not identify restricted fee land or land in fee simple status as a specific geographic category.

In decennial census data tabulations, off-reservation trust lands are assigned a four-digit census code and a five-digit Federal Information Processing Standards (FIPS) code that is the same as that for the reservation with which they are associated. As with reservations, FIPS codes for off-reservation trust lands are unique within state, so they will differ if they extend into more than one state. The FIPS codes for such off-reservation trust lands are the same as those for the associated reservation. In the TIGER/Line® products, a letter code–"T" for tribal and "I" for individual–identifies off-reservation trust lands. In decennial census data tabulations, a trust land flag uniquely identifies off-reservation trust lands. Printed reports show separate tabulations for all off-reservation trust land areas, but do not provide separate tabulations for the tribal versus individual trust lands. Trust lands associated with tribes that do not have a reservation are presented and coded by tribal name, interspersed alphabetically among the reservation names.

American Indian Tribal Subdivision

American Indian tribal subdivisions are administrative subdivisions of federally recognized American Indian reservations, off-reservation trust lands, or Oklahoma tribal statistical areas (OTSAs), known as areas, chapters, communities, or districts. These entities are internal units of self-government or administration that serve social, cultural, and/or economic purposes for the American Indians on the reservations, off-reservation trust lands, or OTSAs.

The U.S. Census Bureau obtains the boundary and name information for tribal subdivisions from tribal governments. The U.S. Census Bureau first provided data for American Indian tribal subdivisions in the 1980 census when it identified them as "American Indian subreservation areas." It did not provide data for these entities in conjunction with the 1990 census.

Each American Indian tribal subdivision is assigned a three-digit census code that is alphabetically in order and unique within each reservation, associated off-reservation trust land, and OTSA. Each tribal subdivision also is assigned a five-digit Federal Information Processing Standards (FIPS) code. FIPS codes are assigned alphabetically within state; the FIPS codes are different in each state for tribal subdivisions that extend into more than one state.

Hawaiian Home Land (HHL)

Hawaiian home lands (HHLs) are areas held in trust for native Hawaiians by the state of Hawaii, pursuant to the Hawaiian Homes Commission Act of 1920, as amended. The U.S. Census Bureau obtained the names and boundaries of HHLs from state officials. HHLs are a new geographic entity for Census 2000.

Each HHL area is assigned a national four-digit census code ranging from 5000 through 5499 based on the alphabetical sequence of each HHL name. Each HHL also is assigned a five-digit Federal Information Processing Standards (FIPS) code in alphabetical order within the state of Hawaii.

Oklahoma Tribal Statistical Area (OTSA)

Oklahoma tribal statistical areas (OTSAs) are statistical entities identified and delineated by the U.S. Census Bureau in consultation with federally recognized American Indian tribes in Oklahoma that do not currently have a reservation, but once had a reservation in that state. Boundaries of OTSAs will be those of the former reservations in Oklahoma, except where modified by agreements with neighboring tribes for data presentation purposes. OTSAs replace the "tribal jurisdiction statistical areas" of the 1990 census. The U.S. Census Bureau first provided data for the former Oklahoma reservations in conjunction with the 1980 census, when it defined a single all-encompassing geographic entity called the "Historic Areas of Oklahoma (excluding urbanized areas)."

Each OTSA is assigned a national four-digit census code ranging from 5500 through 5999 based on the alphabetical sequence of each OTSA's name, except that the joint use areas appear at the end of the code range. Each OTSA also is assigned a five-digit Federal Information Processing Standards (FIPS) code in alphabetical order in Oklahoma.

State Designated American Indian Statistical Area (SDAISA)

State designated American Indian statistical areas (SDAISAs) are statistical entities for state recognized American Indian tribes that do not have a state recognized land base (reservation). SDAISAs are identified and delineated for the U.S. Census Bureau by a state liaison identified by the governor's office in each state. SDAISAs generally encompass a compact and contiguous area that contains a concentration of people who identify with a state recognized American Indian tribe and in which there is structured or organized tribal activity. A SDAISA may not be located in more than one state unless the tribe is recognized by both states, and it may not include area within an American Indian reservation, off-reservation trust land, Alaska Native village statistical area, tribal designated statistical area (TDSA), or Oklahoma tribal statistical area.

The U.S. Census Bureau established SDAISAs as a new geographic statistical entity for Census 2000, to differentiate between state recognized tribes without a land base and federally recognized tribes without a land base. For the 1990 census, all such tribal entities had been identified as TDSAs.

Each SDAISA is assigned a four-digit census code ranging from 9500 through 9999 in alphabetical sequence of SDAISA names nationwide. Each SDAISA also is assigned a five-digit Federal Information Processing Standards (FIPS) code in alphabetical order within state.

Tribal Designated Statistical Area (TDSA)

Tribal designated statistical areas (TDSAs) are statistical entities identified and delineated for the U.S. Census Bureau by federally recognized American Indian tribes that do not currently have a federally recognized land base (reservation or off-reservation trust land). A TDSA generally encompasses a compact and contiguous area that contains a concentration of people who identify with a federally recognized American Indian tribe and in which there is structured or organized tribal activity. A TDSA may be located in more than one state, and it may not include area within an American Indian reservation, off-reservation trust land, Alaska Native village statistical area, state designated American Indian statistical area (SDAISA), or Oklahoma tribal statistical area.

The U.S. Census Bureau first reported data for TDSAs in conjunction with the 1990 census, when both federally and state recognized tribes could identify and delineate TDSAs. TDSAs now apply only to federally recognized tribes. State recognized tribes without a land base, including those that were TDSAs in 1990, are identified as SDAISAs, a new geographic entity for Census 2000.

Each TDSA is assigned a four-digit census code ranging from 8000 through 8999 in alphabetical sequence of TDSA names nationwide. Each TDSA also is assigned a five-digit Federal Information Processing Standards (FIPS) code in alphabetical order within state; because FIPS codes are assigned within each state, the FIPS code is different in each state for TDSAs that extend into more than one state.

AREA MEASUREMENT

Area measurement data provide the size, in square units (metric and nonmetric) of geographic entities for which the U.S. Census Bureau tabulates and disseminates data. Area is calculated from the specific boundary recorded for each entity in the U.S. Census Bureau's geographic database (see TIGER® database). These area measurements are recorded as whole square meters. (To convert square meters to square kilometers, divide by 1,000,000; to convert square kilometers to square miles, divide by 2.589988; to convert square meters to square miles, divide by 2,589,988.)

The U.S. Census Bureau provides area measurement data for both land area and total water area. The water area figures include inland, coastal, Great Lakes, and territorial water. (For the 1990 census, the U.S. Census Bureau provided area measurements for land and total water; water area for each of the four water classifications was available in the Geographic Identification Code Scheme (GICS) product only.) "Inland water" consists of any lake, reservoir, pond, or similar body of water that is recorded in the U.S. Census Bureau's geographic database. It also includes any river, creek, canal, stream, or similar feature that is recorded in that database as a two-dimensional feature (rather than as a single line). The portions of the oceans and related large embayments (such as the Chesapeake Bay and Puget Sound), the Gulf of Mexico, and the Caribbean Sea that belong to the United States and its territories are classified as "coastal" and "territorial" waters; the Great Lakes are treated as a separate water entity. Rivers and bays that empty into these bodies of water are treated as "inland water" from the point beyond which they are narrower than one nautical mile across. Identification of land and inland, coastal, territorial, and Great Lakes waters is for data presentation purposes only and does not necessarily reflect their legal definitions.

Land and water area measurements may disagree with the information displayed on U.S. Census Bureau maps and in the TIGER® database because, for area measurement purposes, features identified as "intermittent water" and "glacier" are reported as land area. For this reason, it may not be possible to derive the land area for an entity by summing the land area of its component census blocks. In addition, the water area measurement reported for some geographic entities includes water that is not included in any lower-level geographic entity. Therefore, because water is contained only in a higher-level geographic entity, summing the water measurements for all the component lower-level geographic entities will not yield the water area of that higher-level entity. This occurs, for example, where water is associated with a county but is not within the legal boundary of any minor civil division. Crews-of-vessels entities (see CENSUS TRACT and CENSUS BLOCK) do not encompass territory and, therefore, have no area measurements.

The accuracy of any area measurement data is limited by the accuracy inherent in (1) the location and shape of the various boundary information in the TIGER® database, (2) the location and shapes of the shorelines of water bodies in that database, and (3) rounding affecting the last digit in all operations that compute and/or sum the area measurements.

BLOCK GROUP (BG)

A block group (BG) is a cluster of census blocks having the same first digit of their four-digit identifying numbers within a census tract. For example, block group 3 (BG 3) within a census tract includes all blocks numbered from 3000 to 3999. BGs generally contain between 600 and 3,000 people, with an optimum size of 1,500 people. BGs on American Indian reservations, off-reservation trust lands, and special places must contain a minimum of 300 people. (Special places include correctional institutions, military installations, college campuses, worker's dormitories, hospitals, nursing homes, and group homes.)

Most BGs were delineated by local participants as part of the U.S. Census Bureau's Participant Statistical Areas Program. The U.S. Census Bureau delineated BGs only where a local, state, or tribal government declined to participate or where the U.S. Census Bureau could not identify a potential local or tribal participant.

BGs never cross the boundaries of states, counties, or statistically equivalent entities, except for a BG delineated by American Indian tribal authorities, and then only when tabulated within the American Indian hierarchy (see TRIBAL BLOCK GROUP). BGs never cross the boundaries of census tracts, but may cross the boundary of any other geographic entity required as a census block boundary (see CENSUS BLOCK).

In decennial census data tabulations, a BG may be split to present data for every unique combination of American Indian area, Alaska Native area, Hawaiian home land, congressional district, county subdivision, place, voting district, or other tabulation entity shown in the data products. For example, if BG 3 is partly in a city and partly outside the city, there are separate tabulated records for each portion of BG 3. BGs are used in tabulating data nationwide, as was done for the 1990 census, for all block-numbered areas in the 1980 census, and for selected areas in the 1970 census. For data presentation purposes, BGs are a substitute for the enumeration districts (EDs) used for reporting data in many parts of the United States for the 1970 and 1980 censuses and in all areas before 1970. Also, BGs are the lowest level of the geographic hierarchy for which the U.S. Census Bureau tabulates and presents sample data.

BOUNDARY CHANGES

Many of the legal and statistical entities for which the U.S. Census Bureau tabulates decennial census data have had boundary changes between the 1990 census and Census 2000; that is, between January 2, 1990, and January 1, 2000. Boundary changes to legal entities result from:

1. Annexations to or detachments from legally established governmental units.
2. Mergers or consolidations of two or more governmental units.
3. Establishment of new governmental units.
4. Disincorporations or disorganizations of existing governmental units.
5. Changes in treaties or executive orders, and governmental action placing additional lands in trust.
6. Decisions by federal, state, and local courts.
7. Redistricting for congressional districts or county subdivisions that represent single-member districts for election to a county governing board.

Statistical entity boundaries generally are reviewed by local, state, or tribal governments and can have changes to adjust boundaries to visible features to better define the geographic area each encompasses or to account for shifts and changes in the population distribution within an area.

The historical counts shown for counties, county subdivisions, places, and American Indian, Alaska Native, and Native Hawaiian areas are not updated for such changes, and thus reflect the population and housing units in each entity as delineated at the time of each decennial census. Boundary changes are not reported for some entities, such as census designated places and block groups.

Changes to the boundaries for census tracts and, for the first time, for census blocks are available in relationship files, which are only available in computer-readable form. The census tract relationship files feature the relationship of census tracts/block numbering areas at the time of the 1990 census to census tracts for Census 2000, and vice versa, including partial relationships. For the first time, the census tract relationship files show a measure of the magnitude of change using the proportion of the length of roads and sides of roads contained in partial census tracts. This information can be used to proportion the data for the areas where census tracts have changed.

The census block relationship files, which are available only in computer-readable form, present relationships of the 1990 census and Census 2000 blocks on the basis of whole blocks or part blocks (“P”). The following relationships can be derived:

	1990 census block	2000 census block
One to one	601	1017
One to many	101 P	3028
	101 P	2834
Many to one	410	2554 P
	503	2554 P
Many to many	404	1007 P
	501 P	1007 P
	502 P	1008 P

Block relationship files are available to compare the following sets of census blocks:

1990 tabulation block to 2000 collection block,
2000 collection block to 2000 tabulation block, and
1990 tabulation block to 2000 tabulation block.

Census tract relationship files and block relationship files are not geographic equivalency files. For a true areal comparison between the census tracts/block numbering areas and blocks used for the 1990 census and the census tracts and blocks used for Census 2000 (as well as other geographic areas), it is necessary to use the 2000 TIGER/Line® files. The 2000 TIGER/Line files will contain 1990 and 2000 boundaries for counties and statistically equivalent entities, county subdivisions, places, American Indian areas, Alaska Native village statistical areas, census tracts, census blocks, and, by derivation from the census blocks, block groups.

CENSUS BLOCK

Census blocks are areas bounded on all sides by visible features, such as streets, roads, streams, and railroad tracks, and by invisible boundaries, such as city, town, township, and county limits, property lines, and short, imaginary extensions of streets and roads. Generally, census blocks are small in area; for example, a block bounded by city streets. However, census blocks in sparsely settled areas may contain many square miles of territory.

All territory in the United States, Puerto Rico, and the Island Areas has been assigned block numbers, as was the case for the 1990 census. To improve operational efficiency and geographic identifications, the U.S. Census Bureau has introduced different numbering systems for tabulation blocks used in decennial census data products, and for collection blocks, used in administering the census. (In 1990, there generally was a single numbering system.) Collection block numbers are available only in the TIGER/Line® data products; the U.S. Census Bureau does not tabulate data for collection blocks.

Many tabulation blocks, used in decennial census data products, represent the same geographic area as the collection blocks used in the Census 2000 enumeration process. Where the collection blocks include territory in two or more geographic entities, each unique piece required for data tabulation is identified as a separate tabulation block with a separate block number. It is possible for two or more collection blocks to be combined into a single tabulation block. This situation can occur when a visible feature established as a collection block boundary is deleted during the field update operation. Tabulation blocks do not cross the boundaries of any entity for which the U.S. Census Bureau tabulates data, including American Indian areas, Alaska Native areas, Hawaiian home lands, census tracts, congressional districts, counties, county subdivisions, places, state legislative districts, urban and rural areas, school districts, voting districts, and ZIP Code® tabulation areas. Tabulation blocks also generally do not cross the boundaries of certain landmarks, including military installations, national parks, and national monuments.

Tabulation blocks are identified uniquely within census tract by means of a four-digit number. (The 1990 census block numbers had three digits, with a potential alphabetic suffix.) The Census 2000 collection blocks are numbered uniquely within county (or statistically equivalent entity), and consist of four or five digits. For its Census 2000 data tabulations, the U.S. Census Bureau created a unique set of census block numbers immediately before beginning the tabulation process. These

are the census block numbers seen in the data presentations. For the 1990 census, the U.S. Census Bureau created a separate block with a suffix of "Z" to identify crews-of-vessels population. For Census 2000, crews-of-vessels population is assigned to the land block identified by the U.S. Census Bureau as associated with the home port of the vessel.

Participants in certain U.S. Census Bureau-sponsored programs were able to request that line features in the TIGER® database be held as tabulation block boundaries, provided that these conformed to U.S. Census Bureau criteria. This option was available to participants in the Census 2000 Redistricting Data Program (the Block Boundary Suggestion Project), American Indian and Alaska Native Area Tribal Review (Block Definition Project), and the District of Columbia and the Puerto Rico Block Boundary Definition Project.

The U.S. Census Bureau introduced a different method for identifying the water areas of census blocks. For the 1990 census, water was not uniquely identified within a census block; instead, all water area internal to a block group was given a single block number ending in "99" (for example, in block group 1, all water was identified as block 199). A suffix was added to each water block number where the block existed in more than one tabulation entity within its block group. For Census 2000, water area located completely within the boundary of a single land tabulation block has the same block number as that land block. Water area that touches more than one land block is assigned a unique block number not associated with any adjacent land block. The water block numbers begin with the block group number followed by "999" and proceed in descending order (for example, in block group 3, the numbers assigned to water areas that border multiple land blocks are 3999, 3998, etc.). In some block groups, the numbering of land blocks might use enough of the available numbers to reach beyond the 900 range within the block group. For this reason, and because some land blocks include water (ponds and small lakes), no conclusions about whether a block is all land or all water can be made by looking at the block number. The land/water flag, set at the polygon level in the TIGER® database and shown in TIGER/Line® and statistical data tabulation files, is the only way to know if a block is all water when viewing the computer files. On maps, water areas are shown with a screen symbol.

CENSUS DIVISION

Census divisions are groupings of states and the District of Columbia that are subdivisions of the four census regions. There are nine census divisions, which the U.S. Census Bureau established in 1910 for the presentation of census data. Each census division is identified by a one-digit census code; the same number appears as the first digit in the two-digit census state code (see STATE).

Puerto Rico and the Island Areas are not part of any census region or census division. For a list of all census regions, census divisions, and their constituent states, see Figure A–3.

CENSUS REGION

Census regions are groupings of states and the District of Columbia that subdivide the United States for the presentation of census data. There are four census regions—Northeast, Midwest, South, and West. Each of the four census regions is divided into two or more census divisions. Before 1984, the Midwest region was named the North Central region. From 1910, when census regions were established, through the 1940s, there were three census regions—North, South, and West. Each census region is identified by a single-digit census code.

Puerto Rico and the Island Areas are not part of any census region or census division. For a list of all census regions, census divisions, and their constituent states, see Figure A–3.

CENSUS TRACT

Census tracts are small, relatively permanent statistical subdivisions of a county or statistically equivalent entity delineated by local participants as part of the U.S. Census Bureau's Participant Statistical Areas Program. The U.S. Census Bureau delineated census tracts where no local participant existed or where a local or tribal government declined to participate. The primary purpose of

census tracts is to provide a stable set of geographic units for the presentation of decennial census data. This is the first decennial census for which the entire United States is covered by census tracts. For the 1990 census, some counties had census tracts and others had block numbering areas (BNAs). For Census 2000, all BNAs were replaced by census tracts, which may or may not represent the same areas.

Census tracts in the United States, Puerto Rico, and the Virgin Islands of the United States generally have between 1,500 and 8,000 people, with an optimum size of 4,000 people. For American Samoa, the Northern Mariana Islands, and Guam, the optimum size is 2,500 people. Counties and statistically equivalent entities with fewer than 1,500 people have a single census tract. Census tracts on American Indian reservations, off-reservation trust lands, and special places must contain a minimum of 1,000 people. (Special places include correctional institutions, military installations, college campuses, workers' dormitories, hospitals, nursing homes, and group homes.) When first delineated, census tracts are designed to be relatively homogeneous with respect to population characteristics, economic status, and living conditions. The spatial size of census tracts varies widely depending on the density of settlement. Census tract boundaries are delineated with the intention of being maintained over many decades so that statistical comparisons can be made from decennial census to decennial census. However, physical changes in street patterns caused by highway construction, new developments, and so forth, may require occasional boundary revisions. In addition, census tracts occasionally are split due to population growth or combined as a result of substantial population decline.

Census tracts are identified by a four-digit basic number and may have a two-digit numeric suffix; for example, 6059.02. The decimal point separating the four-digit basic tract number from the two-digit suffix is shown in the printed reports and on census maps. In computer-readable files, the decimal point is implied. Many census tracts do not have a suffix; in such cases, the suffix field is either left blank or is zero-filled. Leading zeros in a census tract number (for example, 002502) are shown only in computer-readable files. Census tract suffixes may range from .01 to .98. For the 1990 census, the .99 suffix was reserved for census tracts/block numbering areas (BNAs) that contained only crews-of-vessels population; for Census 2000, the crews-of-vessels population is included with the related census tract.

Census tract numbers range from 1 to 9999 and are unique within a county or statistically equivalent entity. The U.S. Census Bureau reserves the basic census tract numbers 9400 to 9499 for census tracts delineated within or to encompass American Indian reservations and off-reservation trust lands that exist in multiple states or counties (see TRIBAL CENSUS TRACTS). The number 0000 in computer-readable files identifies a census tract delineated to provide complete coverage of water area in territorial seas and the Great Lakes.

CONGRESSIONAL DISTRICT (CD)

Congressional districts (CDs) are the 435 areas from which people are elected to the U.S. House of Representatives. After the apportionment of congressional seats among the states, based on census population counts, each state is responsible for establishing CDs for the purpose of electing representatives. Each CD is to be as equal in population to all other CDs in the state as practicable.

The CDs in effect at the time of Census 2000 are those of the 106th Congress, whose session began in January 1999. The CDs of the 103rd Congress (January 1993 to 1995) were the first to reflect redistricting based on the 1990 census. These CD boundaries and numbers remained in effect until after Census 2000, except where a state initiative or a court-ordered redistricting had required a change. Six states redistricted for the 104th Congress (Georgia, Louisiana, Maine, Minnesota, South Carolina, and Virginia), five states redistricted for the 105th Congress (Florida, Georgia, Kentucky, Louisiana, and Texas), and three states (New York, North Carolina, and Virginia) redistricted for the 106th Congress. The 108th Congress will be the first to reflect reapportionment and redistricting based on Census 2000 data.

CDs are identified with a two-digit Federal Information Processing Standards (FIPS) code. The code "00" is used for states with a single representative.

American Samoa, Guam, the Virgin Islands of the United States, and the District of Columbia are represented in the House of Representatives by a delegate, and Puerto Rico by a resident commissioner, all of whom may not vote on the floor of the House of Representatives, but may vote on legislation as it is considered by committees to which they have been named. In computer-readable data products that display a congressional district field, the two-digit FIPS code "98" is used to identify such representational areas. The Northern Mariana Islands does not have representation in Congress. The FIPS code "99" identifies areas with no representation in Congress.

COUNTY (OR STATISTICALLY EQUIVALENT ENTITY)

The primary legal divisions of most states are termed "counties." In Louisiana, these divisions are known as parishes. In Alaska, which has no counties, the statistically equivalent entities are census areas, city and boroughs (as in Juneau City and Borough), a municipality (Anchorage), and organized boroughs. Census areas are delineated cooperatively for data presentation purposes by the state of Alaska and the U.S. Census Bureau. In four states (Maryland, Missouri, Nevada, and Virginia), there are one or more incorporated places that are independent of any county organization and thus constitute primary divisions of their states; these incorporated places are known as "independent cities" and are treated as equivalent to counties for data presentation purposes. (In some data presentations, they may be treated as county subdivisions and places.) The District of Columbia has no primary divisions, and the entire area is considered equivalent to a county for data presentation purposes. In American Samoa, the primary divisions are districts and islands; in the Northern Mariana Islands, municipalities; in the Virgin Islands of the United States, the principal islands of St. Croix, St. John, and St. Thomas. Guam has no primary divisions, and the entire area is considered equivalent to a county for data presentation purposes.

Each county and statistically equivalent entity is assigned a three-digit Federal Information Processing Standards code that is unique within state. These codes are assigned in alphabetical order of county or county equivalent within state, except for the independent cities, which are assigned codes higher than and following the listing of counties.

COUNTY SUBDIVISION

County subdivisions are the primary divisions of counties and statistically equivalent entities for data presentation purposes. They include census county divisions, census subareas, minor civil divisions (MCDs), unorganized territories, and incorporated places that are independent of any MCD.

Each county subdivision is assigned a five-digit Federal Information Processing Standards (FIPS) code in alphabetical order within each state.

Census County Division (CCD)

Census county divisions (CCDs) are county subdivisions that were delineated by the U.S. Census Bureau, in cooperation with state and local government officials for data presentation purposes. CCDs have been established in 21 states where there are no legally established minor civil divisions (MCDs), where the MCDs do not have governmental or administrative purposes, where the boundaries of the MCDs are ambiguous or change frequently, and/or where the MCDs generally are not known to the public. CCDs have no legal functions and are not governmental units.

The boundaries of CCDs usually are delineated to follow visible features and coincide with census tracts where applicable. (In a few instances, two CCDs may constitute a single census tract.) The name of each CCD is based on a place, county, or well-known local name that identifies its location. CCDs have been established in the following 21 states: Alabama, Arizona, California, Colorado, Delaware, Florida, Georgia, Hawaii, Idaho, Kentucky, Montana, Nevada, New Mexico, Oklahoma, Oregon, South Carolina, Tennessee, Texas, Utah, Washington, and Wyoming.

Census Subarea

Census subareas are statistical subdivisions of boroughs, census areas, city and boroughs, and the municipality (entities that are statistically equivalent to counties) in Alaska. Census subareas are delineated cooperatively by the state of Alaska and the U.S. Census Bureau. They were first used for data presentation purposes in conjunction with the 1980 census.

Minor Civil Division (MCD)

Minor civil divisions (MCDs) are the primary governmental or administrative divisions of a county in many states (parish in Louisiana). MCDs represent many different kinds of legal entities with a wide variety of governmental and/or administrative functions. MCDs are variously designated as American Indian reservations, assessment districts, boroughs, charter townships, election districts, election precincts, gores, grants, locations, magisterial districts, parish governing authority districts, plantations, precincts, purchases, road districts, supervisors' districts, towns, and townships. In some states, all or some incorporated places are not located in any MCD (independent places) and thus serve as MCDs in their own right. In other states, incorporated places are part of the MCDs in which they are located (dependent places), or the pattern is mixed–some incorporated places are independent of MCDs and others are included within one or more MCDs. Independent cities, which are statistically equivalent to a county, also are treated as a separate MCD equivalent in states containing MCDs. In Maine and New York, there are American Indian reservations and off-reservation trust lands that serve as MCD equivalents; a separate MCD is created in each case where the American Indian area crosses a county boundary.

The U.S. Census Bureau recognizes MCDs in the following 28 states: Arkansas, Connecticut, Illinois, Indiana, Iowa, Kansas, Louisiana, Maine, Maryland, Massachusetts, Michigan, Minnesota, Mississippi, Missouri, Nebraska, New Hampshire, New Jersey, New York, North Carolina, North Dakota, Ohio, Pennsylvania, Rhode Island, South Dakota, Vermont, Virginia, West Virginia, and Wisconsin. The District of Columbia has no primary divisions, and the city of Washington is considered equivalent to an MCD for data presentation purposes. Arlington County, VA, also has no MCDs and the entire county is designated as an MCD with the name Arlington.

In the Island Areas, the U.S. Census Bureau recognizes the following entities as MCDs:

- American Samoa: Counties (within the three districts; the two islands have no legal subdivisions).
- Northern Mariana Islands: Municipal districts.
- Guam: Election districts.
- Virgin Islands of the United States: Census subdistricts.

The MCDs in 12 states (Connecticut, Maine, Massachusetts, Michigan, Minnesota, New Hampshire, New Jersey, New York, Pennsylvania, Rhode Island, Vermont, and Wisconsin) also serve as general-purpose local governments that generally can perform the same governmental functions as incorporated places. The U.S. Census Bureau presents data for these MCDs in all data products in which it provides data for places.

In eight MCD states (Illinois, Indiana, Kansas, Missouri, Nebraska, North Dakota, Ohio, and South Dakota) the MCD townships serve as general-purpose local governments but do not have the ability to perform all the governmental functions as incorporated places. This category also includes the counties in American Samoa. Missouri is exceptional in that it has a minority of townships that serve as general-purpose governments (the majority of townships in Missouri fall into the category described below).

In the remaining eight MCD states (Arkansas, Iowa, Louisiana, Maryland, Mississippi, North Carolina, Virginia, and West Virginia); the counties containing precincts in Illinois and Nebraska; the townships in Williamson County, Illinois; and the majority of townships in Missouri, the MCDs are geographic subdivisions of the counties and are not governmental units. The MCDs in Puerto Rico and the Island Areas (except American Samoa) also fall into this classification.

Unorganized Territory

Unorganized territories occur in 10 minor civil division (MCD) states (Arkansas, Indiana, Iowa, Louisiana, Maine, Minnesota, North Carolina, North Dakota, Ohio, and South Dakota) where portions of counties are not included in any legally established MCD or independent incorporated place. The U.S. Census Bureau recognizes such areas as one or more separate county subdivisions

for purposes of data presentation. It assigns each unorganized territory a descriptive name, followed by the designation "unorganized territory" or "UT." Unorganized territories were first used for data presentation purposes in conjunction with the 1960 census.

GEOGRAPHIC CODE

Geographic codes are shown primarily in computer-readable data products, such as computer tape and CD-ROM/DVD media, including data tabulations and data tables associated with computer-readable boundary files, but they also are shown on some U.S. Census Bureau maps. Census codes are used only if there is no Federal Information Processing Standards (FIPS) code for the same geographic entity or if the FIPS code is not adequate for data presentation. A code that is not identified as either "census" or "FIPS" is usually a census code for which there is no FIPS equivalent. Entities that use only FIPS codes in U.S. Census Bureau products are congressional district, county and statistically equivalent entity, county subdivision, subbarrio, Alaska Native Regional Corporation, metropolitan area (that is, metropolitan statistical area, consolidated metropolitan statistical area, primary metropolitan statistical area, and New England county metropolitan area), place, and state. (A census code exists for each state, but was not assigned in alphabetical sequence and serves to organize the states by census region and census division.)

Census Code

Census codes are assigned for a variety of geographic entities, including American Indian area, Alaska Native village statistical area, Hawaiian home land, census division, census region, urbanized area, urban cluster, state legislative district, school district, urban growth area, and voting district. The structure, format, and meaning of census codes used in U.S. Census Bureau data products appear in the appropriate technical documentation.

Federal Information Processing Standards (FIPS) Code

Federal Information Processing Standards (FIPS) codes are assigned for a variety of geographic entities, including American Indian area, Alaska Native area, Hawaiian home land, congressional district, county, county subdivision, metropolitan area, place, and state. The structure, format, and meaning of FIPS codes used in U.S. Census Bureau data products appear in the appropriate technical documentation.

The objective of FIPS codes is to improve the ability to use the data resources of the federal government and avoid unnecessary duplication and incompatibilities in the collection, processing, and dissemination of data. The FIPS codes and FIPS code documentation are available online at http://www.itl.nist.gov/fipspubs/index.htm. Further information about the FIPS 5-2, 6-4, and 9-1 publications (states, counties, and congressional districts, respectively) is available from the Geographic Areas Branch, Geography Division, U.S. Census Bureau, Washington, DC 20233-7400, telephone 301- 457-1099. Further information about the FIPS 55-DC3 publication (places, consolidated cities, county subdivisions, and noncensus locational entities) is available from the Geographic Names Office, National Mapping Division, U.S. Geological Survey, 523 National Center, Reston, VA 20192, telephone 703-648-4544.

United States Postal Service (USPS) Code

United States Postal Service (USPS) codes for states are used in all decennial census data products. The codes are two-character alphabetic abbreviations. These codes are the same as the Federal Information Processing Standards two-character alphabetic abbreviations.

INTERNAL POINT

An internal point is a set of geographic coordinates (latitude and longitude) that is located within a specified geographic entity. A single point is identified for each entity; for many entities, this point represents the approximate geographic center of that entity. If the shape of the entity causes this point to be located outside the boundary of the entity or in a water body, it is relocated to land area within the entity. In computer-readable products, internal points are shown to six decimal places; the decimal point is implied.

The first character of the latitude or longitude is a plus (+) or a minus (–) sign. A plus sign in the latitude identifies the point as being in the Northern Hemisphere, while a minus sign identifies a location in the Southern Hemisphere. For longitude, a plus sign identifies the point as being in the Eastern Hemisphere, while a minus sign identifies a location in the Western Hemisphere.

ISLAND AREAS OF THE UNITED STATES

The Island Areas of the United States are American Samoa, Guam, the Commonwealth of the Northern Mariana Islands (Northern Mariana Islands), and the Virgin Islands of the United States. The U.S. Census Bureau treats the Island Areas as entities that are statistically equivalent to states for data presentation purposes. Geographic definitions specific to the Island Areas are shown in the appropriate publications and documentation that accompany the data products for the Island Areas.

Sometimes the Island Areas are referred to as "Island Territories" or "Insular Areas." For the 1990 and previous censuses, the U.S. Census Bureau referred to the entities as "Outlying Areas." The term "U.S. Minor Outlying Islands" refers to certain small islands under U.S. jurisdiction in the Caribbean and Pacific: Baker Island, Howland Island, Jarvis Island, Johnston Atoll, Kingman Reef, Midway Islands, Navassa Island, Palmyra Atoll, and Wake Island.

METROPOLITAN AREA (MA)

The general concept of a metropolitan area (MA) is one of a large population nucleus, together with adjacent communities that have a high degree of economic and social integration with that nucleus. Some MAs are defined around two or more nuclei.

The MAs and the central cities within an MA are designated and defined by the federal Office of Management and Budget, following a set of official standards that are published in a Federal Register Notice. These standards were developed by the interagency Federal Executive Committee on Metropolitan Areas, with the aim of producing definitions that are as consistent as possible for all MAs nationwide.

Each MA must contain either a place with a minimum population of 50,000 or a U.S. Census Bureau-defined urbanized area and a total MA population of at least 100,000 (75,000 in New England). An MA contains one or more central counties. An MA also may include one or more outlying counties that have close economic and social relationships with the central county. An outlying county must have a specified level of commuting to the central counties and also must meet certain standards regarding metropolitan character, such as population density, urban population, and population growth. In New England, MAs consist of groupings of cities and county subdivisions (mostly towns) rather than whole counties.

The territory, population, and housing units in MAs are referred to as "metropolitan." The metropolitan category is subdivided into "inside central city" and "outside central city." The territory, population, and housing units located outside territory designated "metropolitan" are referred to as "nonmetropolitan." The metropolitan and nonmetropolitan classification cuts across the other hierarchies; for example, generally there are both urban and rural territory within both metropolitan and nonmetropolitan areas.

To meet the needs of various users, the standards provide for a flexible structure of metropolitan definitions that classify each MA either as a metropolitan statistical area (MSA) or as a consolidated metropolitan statistical area divided into primary metropolitan statistical areas. In New England, there also is an alternative county-based definition of MSAs known as the New England County Metropolitan Areas. (See definitions below.) Documentation of the MA standards and how they are applied is available from the Population Distribution Branch, Population Division, U.S. Census Bureau, Washington, DC 20233-8800.

Central City

In each metropolitan statistical area and consolidated metropolitan statistical area, the largest place and, in some cases, one or more additional places are designated as "central cities" under the official standards. A few primary metropolitan statistical areas do not have central cities. The

largest central city and, in some cases, up to two additional central cities, are included in the title of the metropolitan area (MA); there also are central cities that are not included in an MA title. An MA central city does not include any part of that place that extends outside the MA boundary.

Consolidated and Primary Metropolitan Statistical Area (CMSA and PMSA)

If an area that qualifies as a metropolitan area (MA) has 1 million people or more, two or more primary metropolitan statistical areas (PMSAs) may be defined within it. Each PMSA consists of a large urbanized county or cluster of counties (cities and towns in New England) that demonstrate very strong internal economic and social links, in addition to close ties to other portions of the larger area. When PMSAs are established, the larger MA of which they are component parts is designated a consolidated metropolitan statistical area (CMSA). CMSAs and PMSAs are established only where local governments favor such designations for a large MA.

Metropolitan Statistical Area (MSA)

Metropolitan statistical areas (MSAs) are metropolitan areas (MAs) that are not closely associated with other MAs. These areas typically are surrounded by nonmetropolitan counties (county subdivisions in New England).

Metropolitan Area Title and Code

The title of a metropolitan statistical area (MSA) contains the name of its largest central city and up to two additional central city names, provided that the additional places meet specified levels of population, employment, and commuting. Generally, a place with a population of 250,000 or more is in the title, regardless of other criteria.

The title of a primary metropolitan statistical area (PMSA) may contain up to three place names, as determined above, or up to three county names, sequenced in order of population size, from largest to smallest. A consolidated metropolitan statistical area (CMSA) title also may include up to three names, the first of which generally is the most populous central city in the area. The second name may be the first city or county name in the most populous remaining PMSA; the third name may be the first city or county name in the next most populous PMSA. A regional designation may be substituted for the second and/or third names in a CMSA title if local opinion supports such a designation and the federal Office of Management and Budget deems it to be unambiguous and suitable.

The titles for all metropolitan areas (MAs) also contain the U.S. Postal Service's abbreviation for the name of each state in which the MA is located. Each MA is assigned a four-digit Federal Information Processing Standards (FIPS) code, in alphabetical order nationwide. If the fourth digit of the code is "2," it identifies a CMSA. Additionally, there is a separate set of two-digit FIPS codes for CMSAs, also assigned alphabetically.

New England County Metropolitan Area (NECMA)

New England county metropolitan areas (NECMAs) are defined as a county-based alternative to the city- and town-based New England metropolitan statistical areas (MSAs) and consolidated metropolitan statistical areas (CMSAs). The NECMA defined for an MSA or a CMSA includes:

- The county containing the first-named city in that MSA/CMSA title (this county may include the first-named cities of other MSAs/CMSAs as well), and
- Each additional county having at least half its population in the MSAs/CMSAs whose first-named cities are in the previously identified county. NECMAs are not identified for individual primary metropolitan statistical areas.

Central cities of a NECMA are those places in the NECMA that qualify as central cities of an MSA or a CMSA. NECMA titles derive from the names of these central cities. Each NECMA is assigned a four-digit Federal Information Processing Standards (FIPS) code.

PLACE

Places, for the reporting of decennial census data, include census designated places, consolidated cities, and incorporated places. Each place is assigned a five-digit Federal Information Processing Standards (FIPS) code, based on the alphabetical order of the place name within each state. If place names are duplicated within a state and they represent distinctly different areas, a separate code is assigned to each place name alphabetically by primary county in which each place is located, or if both places are in the same county, alphabetically by their legal description (for example, "city" before "village").

Census Designated Place (CDP)

Census designated places (CDPs) are delineated for each decennial census as the statistical counterparts of incorporated places. CDPs are delineated to provide census data for concentrations of population, housing, and commercial structures that are identifiable by name but are not within an incorporated place. CDP boundaries usually are defined in cooperation with state, local, and tribal officials. These boundaries, which usually coincide with visible features or the boundary of an adjacent incorporated place or other legal entity boundary, have no legal status, nor do these places have officials elected to serve traditional municipal functions. CDP boundaries may change from one decennial census to the next with changes in the settlement pattern; a CDP with the same name as in an earlier census does not necessarily have the same boundary.

For Census 2000, for the first time, CDPs did not need to meet a minimum population threshold to qualify for tabulation of census data. For the 1990 census and earlier censuses, the U.S. Census Bureau required CDPs to qualify on the basis of various minimum population size criteria.

Beginning with the 1950 census, the U.S. Census Bureau, in cooperation with state and local governments (and American Indian tribal officials starting with the 1990 census), identified and delineated boundaries and names for CDPs. In the data products issued in conjunction with Census 2000, the name of each such place is followed by "CDP," as was the case for the 1990 and 1980 censuses. In the data products issued in conjunction with the 1950, 1960, and 1970 censuses, these places were identified by "(U)," meaning "unincorporated place."

Hawaii is the only state that has no incorporated places recognized by the U.S. Census Bureau. All places shown in the data products for Hawaii are CDPs. By agreement with the state of Hawaii, the U.S. Census Bureau does not show data separately for the city of Honolulu, which is coextensive with Honolulu County.

All places in the Northern Mariana Islands and Guam are CDPs. The Virgin Islands of the United States has both CDPs and incorporated places. There are no CDPs in American Samoa; the U.S. Census Bureau treats the traditional villages as statistically equivalent to incorporated places.

Consolidated City

A consolidated government is a unit of local government for which the functions of an incorporated place and its county or minor civil division (MCD) have merged. The legal aspects of this action may result in both the primary incorporated place and the county or MCD continuing to exist as legal entities, even though the county or MCD performs few or no governmental functions and has few or no elected officials. Where this occurs, and where one or more other incorporated places in the county or MCD continue to function as separate governments, even though they have been included in the consolidated government, the primary incorporated place is referred to as a consolidated city.

The presentation of data for consolidated cities varies depending on the geographic presentation. In some hierarchical presentations, consolidated cities are not shown. These presentations include the places within the consolidated city and the "consolidated city (balance)." Although hierarchical presentations do not show the consolidated city, the data for it are the same as the county or county subdivision with which it is coextensive. Other hierarchical presentations do show the consolidated city, county or county subdivision, and (balance) as separate entities.

For inventory geographic presentations, the consolidated city appears alphabetically sequenced within the listing of places; in 1990, consolidated places appeared at the end of the listing. The data for the consolidated city include the data for all places that are part of and within the consolidated city. The "consolidated city (balance)" entry shows the data for the portion of the consolidated government minus the separately incorporated places within the consolidated city, and is shown in alphabetical sequence with other places that comprise the consolidated city. For data presentation purposes these "balance" entities are treated as statistically equivalent to a place; they have no legal basis or functions.

In summary presentations by size of place, the consolidated city is not included. The places within consolidated cities are categorized by their size, as is the "consolidated city (balance)." A few incorporated places are partially inside and partially outside a consolidated city. Data tabulations by place will include all territory within the place, while the tabulation for the place within a consolidated city is only for part of the place.

Each consolidated city is assigned a five-digit Federal Information Processing Standards (FIPS) code that is unique within state. The places within consolidated cities and the "consolidated city (balance)" also are assigned five-digit FIPS place codes that are unique within state. The code assigned to each place within a consolidated city is the same as its regular place code; a place that is partially included in a consolidated city does not have a different code for the portions inside and outside the consolidated city. FIPS codes are assigned based on alphabetical sequence within each state.

Incorporated Place

Incorporated places recognized in decennial census data products are those reported to the U.S. Census Bureau as legally in existence on January 1, 2000, under the laws of their respective states, as cities, boroughs, city and boroughs, municipalities, towns, and villages, with the following exceptions: the towns in the New England states, New York, and Wisconsin, and the boroughs in New York are recognized as minor civil divisions for decennial census purposes; the boroughs, city and boroughs (as in Juneau City and Borough), and municipality (Anchorage) in Alaska are county equivalents for decennial census statistical presentation purposes. In four states (Maryland, Missouri, Nevada, and Virginia), there are one or more incorporated places known as "independent cities" that are primary divisions of a state and legally not part of any county. For data presentation purposes, the U.S. Census Bureau may treat an independent city as a county equivalent, county subdivision, and place.

The U.S. Census Bureau treats the villages in American Samoa as incorporated places because they have their own officials, who have specific legal powers as authorized in the American Samoa Code. The village boundaries are traditional rather than being specific, legally defined locations. There are no incorporated places in Guam and the Northern Mariana Islands. The U.S. Census Bureau treats the three towns in the Virgin Islands of the United States as incorporated places.

There are a few incorporated places that do not have a legal description. An incorporated place is established to provide governmental functions for a concentration of people as opposed to a minor civil division, which generally is created to provide services or administer an area without regard, necessarily, to population.

POPULATION OR HOUSING UNIT DENSITY

Population and housing unit density are computed by dividing the total population or number of housing units within a geographic entity (for example, United States, state, county, place) by the land area of that entity measured in square kilometers or square miles. Density is expressed as both "people (or housing units) per square kilometer" and "people (or housing units) per square mile" of land area.

PUBLIC USE MICRODATA AREA (PUMA)

A public use microdata area (PUMA) is a decennial census area for which the U.S. Census Bureau provides specially selected extracts of raw data from a small sample of long-form census records that are screened to protect confidentiality. These extracts are referred to as "public use microdata sample (PUMS)" files. Since 1960, data users have been using these files to create their own statistical tabulations and data summaries.

For Census 2000, state, District of Columbia, Puerto Rico, and Island Area participants, following U.S. Census Bureau criteria, delineated two types of PUMAs within their states. PUMAs of one type comprise areas that contain at least 100,000 people. The PUMS files for these PUMAs contain a 5-percent sample of the long-form records. The other type of PUMAs, super-PUMAs, comprise areas of at least 400,000 people. The sample size is 1 percent for the PUMS files for super-PUMAs.

PUMAs cannot be in more than one state or statistically equivalent entity. The larger 1-percent PUMAs are aggregations of the smaller 5-percent PUMAs. PUMAs of both types, wherever the population size criteria permit, comprise areas that are entirely within or outside metropolitan areas or the central cities of metropolitan areas.

PUERTO RICO

The U.S. Census Bureau treats the Commonwealth of Puerto Rico as the statistical equivalent of a state for data presentation purposes. Each state and statistically equivalent entity is assigned a two-digit Federal Information Processing Standards (FIPS) code in alphabetical order by state name, followed in alphabetical order by Puerto Rico and the Island Areas. Each state and statistically equivalent entity also is assigned the two-letter FIPS/U.S. Postal Service code.

Municipio

The primary legal divisions of Puerto Rico are termed "municipios." For data presentation purposes, the U.S. Census Bureau treats a municipio as the equivalent of a county in the United States.

Each municipio is assigned a unique three-digit Federal Information Processing Standards (FIPS) code in alphabetical order within Puerto Rico.

Barrio, Barrio-Pueblo, and Subbarrio

The U.S. Census Bureau recognizes barrios and barrios-pueblo as the primary legal divisions of municipios. These entities are similar to the minor civil divisions (MCDs) used for reporting decennial census data in 28 states of the United States. Subbarrios in 23 municipios are the primary legal subdivisions of the barrios-pueblo and some barrios. The U.S. Census Bureau presents the same types of Census 2000 data for these "sub-MCDs" as it does for the barrios and barrios-pueblo. (There is no geographic entity in the United States equivalent to the subbarrio.)

Each barrio, barrio-pueblo, and subbarrio is assigned a five-digit Federal Information Processing Standards (FIPS) code in alphabetical order within Puerto Rico.

Zona Urbana and Comunidad

There are no incorporated places in Puerto Rico; instead, the U.S. Census Bureau provides decennial census data for two types of census designated places (CDPs): (1) zonas urbanas, representing the governmental center of each municipio, and (2) comunidades, representing other settlements. For Census 2000, there are no minimum population size requirements for CDPs. (For the 1990 census, the U.S. Census Bureau had required comunidades to have at least 1,000 people.)

Each zona urbana and comunidad is assigned a five-digit Federal Information Processing Standards (FIPS) code in alphabetical order within Puerto Rico.

Some types of geographic entities do not apply in Puerto Rico. For instance, Puerto Rico is not in any census region or census division. In addition, the U.S. Census Bureau does not tabulate data for state legislative districts and traffic analysis zones in Puerto Rico. (See also CONGRESSIONAL DISTRICT (CD).)

SCHOOL DISTRICT

School districts are geographic entities within which state, county, or local officials or the Department of Defense provide public educational services for the areas residents. The U.S. Census Bureau obtains the boundaries and names for school districts from state officials. The U.S. Census Bureau first provided data for school districts in conjunction with the 1970 census. For Census 2000, the U.S. Census Bureau tabulated data for three types of school districts: elementary, secondary, and unified.

Each school district is assigned a five-digit code that is unique within state. School district codes are assigned by the Department of Education and are not necessarily in alphabetical order by school district name.

STATE (OR STATISTICALLY EQUIVALENT ENTITY)

States are the primary governmental divisions of the United States. The District of Columbia is treated as a statistical equivalent of a state for data presentation purposes. For Census 2000, the U.S. Census Bureau also treats a number of entities that are not legal divisions of the United States as statistically equivalent to a state: American Samoa, the Commonwealth of the Northern Mariana Islands, Guam, Puerto Rico, and the Virgin Islands of the United States.

Each state and statistically equivalent entity is assigned a two-digit numeric Federal Information Processing Standards (FIPS) code in alphabetical order by state name, followed in alphabetical order by Puerto Rico and the Island Areas. Each state and statistically equivalent entity also is assigned a two-letter FIPS/U.S. Postal Service code and a two-digit census code. The census code is assigned on the basis of the geographic sequence of each state within each census division; the first digit of the code identifies the respective division, except for Puerto Rico and the Island Areas, which are not assigned to any region or division. The census regions, census divisions, and their component states are listed in Figure A–3.

STATE LEGISLATIVE DISTRICT (SLD)

State legislative districts (SLDs) are the areas from which members are elected to state legislatures. The SLDs embody the upper (senate) and lower (house) chambers of the state legislature. (Nebraska has a unicameral legislature that the U.S. Census Bureau treats as an upper-chamber legislative area for data presentation purposes. There are, therefore, no data by lower chamber.) A unique census code of up to three characters, identified by state participants, is assigned to each SLD within state. The code "ZZZ" identifies parts of a county in which no SLDs were identified.

As an option in the Census 2000 Redistricting Data Program (Public Law 94-171), participating states receive P.L. 94-171 census data for their SLDs (see VOTING DISTRICT (VTD)). Not all states delineated SLDs for the purpose of presenting Census 2000 data, in which case the entire state is treated as a single SLD coded with blanks at both levels.

TIGER® DATABASE

TIGER® is an acronym for the Topologically Integrated Geographic Encoding and Referencing (System or database). It is a digital (computer-readable) geographic database that automates the mapping and related geographic activities required to support the U.S. Census Bureau's census and survey programs. The U.S. Census Bureau developed the TIGER® System to automate the geographic support processes needed to meet the major geographic needs of the 1990 census: producing the cartographic products to support data collection and map presentations, providing the geographic structure for tabulation and dissemination of the collected statistical data, assigning residential and employer addresses to the correct geographic location and relating those locations to the geographic entities used for data tabulation, and so forth. The content of the TIGER database is undergoing continuous updates and is made available to the public through a variety of TIGER/Line® files that may be obtained free of charge from the Internet or packaged on CD-ROM or DVD from Customer Services, U.S. Census Bureau, Washington, DC 20233-1900; telephone 301-763-INFO (4636); Internet http://www.census.gov/geo/www/tiger.

TRAFFIC ANALYSIS ZONE (TAZ)

A traffic analysis zone (TAZ) is a statistical entity delineated by state and/or local transportation officials for tabulating traffic-related census data–especially journey-to-work and place-of-work statistics. A TAZ usually consists of one or more census blocks, block groups, or census tracts. For the 1990 census, TAZs were defined as part of the Census Transportation Planning Package (CTPP). The U.S. Census Bureau first provided data for TAZs in conjunction with the 1980 census, when it identified them as "traffic zones."

Each TAZ is identified by a six-character alphanumeric code that is unique within county or statistically equivalent entity. For the 1990 census, TAZ codes were unique within CTPP area, which generally conformed to a metropolitan area.

TRIBAL BLOCK GROUP

A tribal block group (BG) is a cluster of census blocks having the same first digit of their four-digit identifying numbers and are within a single tribal census tract. For example, tribal BG 3 consists of all blocks within tribal tract 9406 numbered from 3000 to 3999. Where a federally recognized American Indian reservation and/or off-reservation trust land crosses county and/or state lines, the same tribal BG may be assigned on both sides of the state/county boundary within a tribal census tract that is numbered from 9400 to 9499. The optimum size for a tribal BG is 1,000 people; it must contain a minimum of 300 people. (See also BLOCK GROUP (BG).)

The difference between a tribal BG and a nontribal BG is in the hierarchical presentation of the data. A tribal BG is part of the American Indian hierarchy; that is, the tribal BG is within a tribal census tract that is within a federally recognized American Indian reservation and/or off-reservation trust land. (See INTRODUCTION—GEOGRAPHIC PRESENTATION OF DATA.)

TRIBAL CENSUS TRACT

Tribal census tracts are small, relatively permanent statistical subdivisions of a federally recognized American Indian reservation and/or off-reservation trust land. The optimum size for a tribal census tract is 2,500 people; it must contain a minimum of 1,000 people. Where a federally recognized American Indian reservation or off-reservation trust land crosses county or state lines, the same tribal census tract number may be assigned on both sides of the state/county boundary. The U.S. Census Bureau uses the census tract numbers 9400 to 9499 for tribal census tracts that cross state/county boundaries and are within or encompassing American Indian reservations and off-reservation trust land. (See also CENSUS TRACT.)

The difference between a tribal census tract and a nontribal census tract is in the hierarchical presentation of the data. A tribal census tract is part of the American Indian hierarchy; that is, the tribal census tract is within a federally recognized American Indian reservation and/or off-reservation trust land. (See INTRODUCTION—GEOGRAPHIC PRESENTATION OF DATA.)

UNITED STATES

The United States consists of the 50 states and the District of Columbia.

URBAN AND RURAL

The U.S. Census Bureau classifies as urban all territory, population, and housing units located within urbanized areas (UAs) and urban clusters (UCs). It delineates UA and UC boundaries to encompass densely settled territory, which generally consists of:

- A cluster of one or more block groups or census blocks each of which has a population density of at least 1,000 people per square mile at the time.
- Surrounding block groups and census blocks each of which has a population density of at least 500 people per square mile at the time.
- Less densely settled blocks that form enclaves or indentations, or are used to connect discontiguous areas with qualifying densities.

Rural consists of all territory, population, and housing units located outside of UAs and UCs.

Geographic entities, such as metropolitan areas, counties, minor civil divisions, and places, often contain both urban and rural territory, population, and housing units.

This urban and rural classification applies to the 50 states, the District of Columbia, Puerto Rico, American Samoa, Guam, the Northern Mariana Islands, and the Virgin Islands of the United States.

Urbanized Area (UA)

An urbanized area (UA) consists of densely settled territory that contains 50,000 or more people. The U.S. Census Bureau delineates UAs to provide a better separation of urban and rural territory, population, and housing in the vicinity of large places.

For Census 2000, the UA criteria were extensively revised and the delineations were performed using a zero-based approach. Because of more stringent density requirements, some territory that was classified as urbanized for the 1990 census has been reclassified as rural. (Area that was part of a 1990 UA has not been automatically grandfathered into the 2000 UA.) In addition, some areas that were identified as UAs for the 1990 census have been reclassified as urban clusters.

Urban Cluster (UC)

An urban cluster (UC) consists of densely settled territory that has at least 2,500 people but fewer than 50,000 people.

The U.S. Census Bureau introduced the UC for Census 2000 to provide a more consistent and accurate measure of the population concentration in and around places. UCs are defined using the same criteria that are used to define UAs. UCs replace the provision in the 1990 and previous censuses that defined as urban only those places with 2,500 or more people located outside of urbanized areas.

Urban Area Title and Code

The title of each urbanized area (UA) and urban cluster (UC) may contain up to three incorporated place names, and will include the two-letter U.S. Postal Service abbreviation for each state into which the UA or UC extends. However, if the UA or UC does not contain an incorporated place, the urban area title will include the single name of a census designated place, minor civil division, or populated place recognized by the U.S. Geological Survey's Geographic Names Information System.

Each UA and UC is assigned a five-digit numeric code, based on a national alphabetical sequence of all urban area names. For the 1990 census, the U.S. Census Bureau assigned a four-digit UA code based on the metropolitan area codes. A separate flag is included in data tabulation files to differentiate between UAs and UCs. In printed reports, this differentiation is included in the name.

Urban Area Central Place

A central place functions as the dominant center of an urban area. The U.S. Census Bureau identifies one or more central places for each urbanized area (UA) or urban cluster (UC) that contains a place. Any incorporated place or census designated place (CDP) that is in the title of the urban area is a central place of that UA or UC. In addition, any other incorporated place or CDP that has an urban population of 50,000 or an urban population of at least 2,500 people and is at least 2/3 the size of the largest place within the urban area also is a central place.

Extended Place

As a result of the urbanized area (UA) and urban cluster (UC) delineations, an incorporated place or census designated place may be partially within and partially outside of a UA or UC. Any place that is split by a UA or UC is referred to as an extended place.

Documentation of the UA, UC, and extended place criteria is available from the Geographic Areas Branch, Geography Division, U.S. Census Bureau, Washington, DC 20233-7400; telephone 301-457-1099.

URBAN GROWTH AREA (UGA)

An urban growth area (UGA) is a legally defined geographic entity in Oregon that the U.S. Census Bureau includes in the TIGER® database in agreement with the state. UGAs, which are defined around incorporated places, are used to control urban growth. UGA boundaries, which need not follow visible features, are delineated cooperatively by state and local officials and then confirmed in state law. UGAs are a new geographic entity for Census 2000.

Each UGA is identified by a five-digit census code, which generally is the same as the Federal Information Processing Standards (FIPS) code for the incorporated place for which the UGA is named. The codes are assigned alphabetically within Oregon.

VOTING DISTRICT (VTD)

Voting district (VTD) is the generic name for geographic entities, such as precincts, wards, and election districts, established by state, local, and tribal governments for the purpose of conducting elections. States participating in the Census 2000 Redistricting Data Program as part of Public Law 94-171 (1975) may provide boundaries, codes, and names for their VTDs to the U.S. Census Bureau. The U.S. Census Bureau first reported data for VTDs following the 1980 census. Because the U.S. Census Bureau requires that VTDs follow boundaries of census blocks, participating states often adjusted the boundaries of the VTDs they submit to conform to census block boundaries for data presentation purposes. If requested by the participating state, the U.S. Census Bureau identifies the VTDs that have not been adjusted as an "A" for actual in the VTD indicator field of the PL data file. The VTD indicator for all other VTDs is shown as "P" for pseudo.

For Census 2000, each VTD is identified by a one- to six-character alphanumeric census code that is unique within county. The code "ZZZZZZ" identifies parts of a county in which no VTDs were identified. For a state or county that did not participate in the VTD project, the code fields are blank.

ZIP CODE® TABULATION AREA (ZCTA™)

A ZIP Code® tabulation area (ZCTA™) is a statistical geographic entity that approximates the delivery area for a U.S. Postal Service five-digit or three-digit ZIP Code. ZCTAs are aggregations of census blocks that have the same predominant ZIP Code associated with the residential mailing addresses in the U.S. Census Bureau's Master Address File. Three-digit ZCTA codes are applied to large contiguous areas for which the U.S. Census Bureau does not have five-digit ZIP Code information in its Master Address File. ZCTAs do not precisely depict ZIP Code delivery areas, and do not include all ZIP Codes used for mail delivery. The U.S. Census Bureau has established ZCTAs as a new geographic entity similar to, but replacing, data tabulations for ZIP Codes undertaken in conjunction with the 1990 and earlier censuses.

Figure A–1. **Standard Hierarchy of Census Geographic Entities**

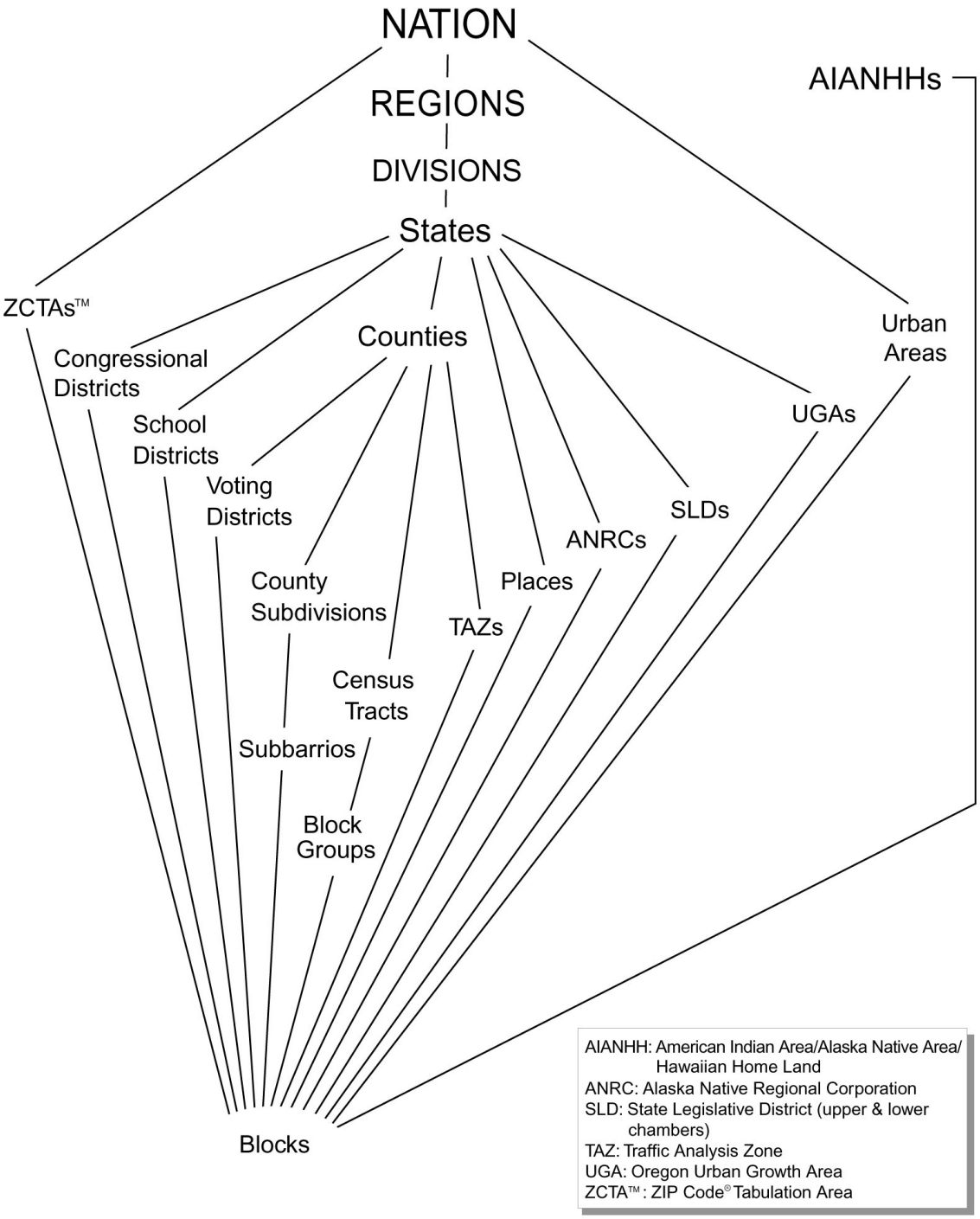

Figure A–2. **Hierarchy of American Indian, Alaska Native, and Native Hawaiian Entities**

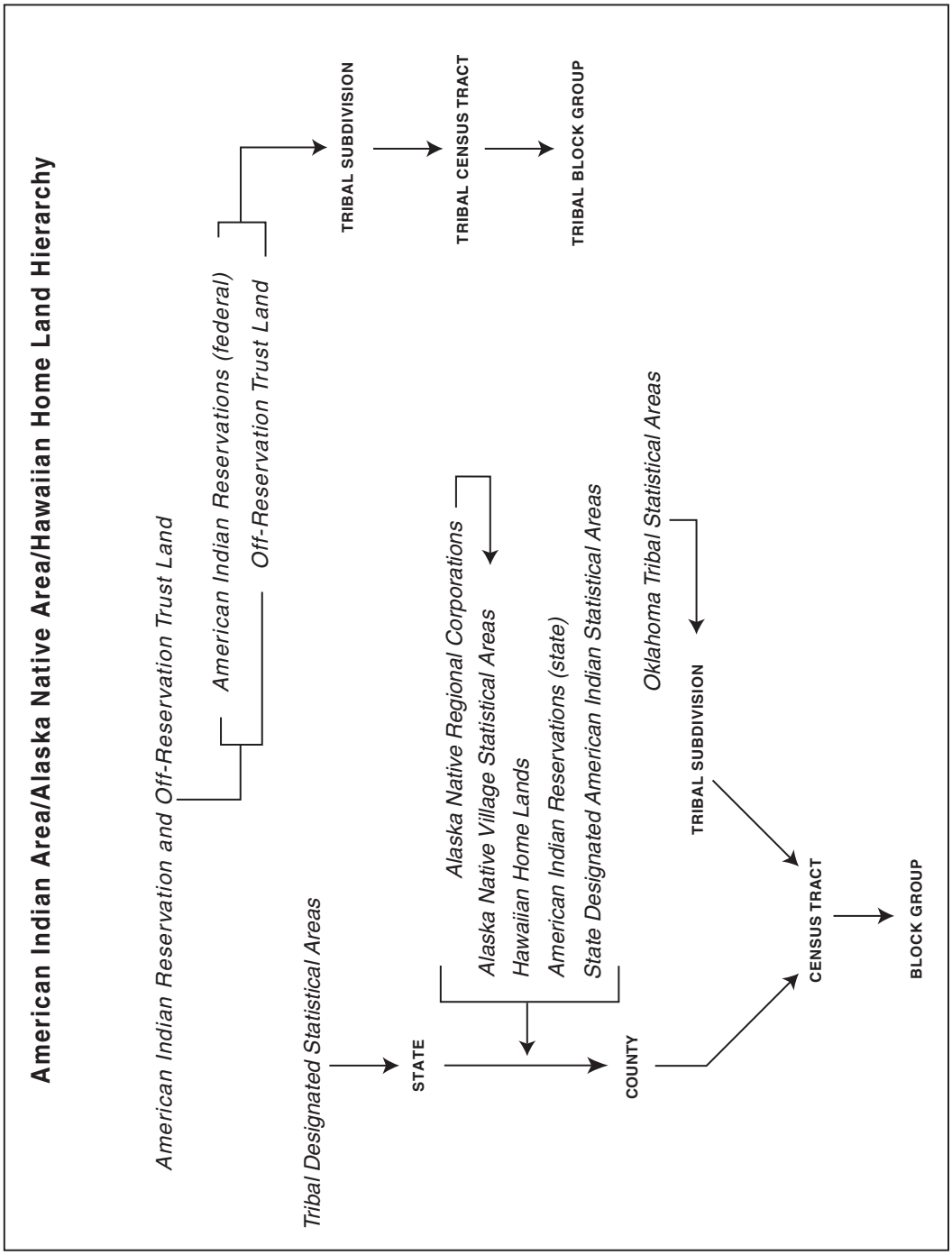

Figure A–3. **Census Regions, Census Divisions, and Their Constituent States**

Northeast Region

New England Division:
Maine, New Hampshire, Vermont, Massachusetts, Rhode Island, Connecticut

Middle Atlantic Division:
New York, New Jersey, Pennsylvania

Midwest Region

East North Central Division:
Ohio, Indiana, Illinois, Michigan, Wisconsin

West North Central Division:
Minnesota, Iowa, Missouri, North Dakota, South Dakota, Nebraska, Kansas

South Region

South Atlantic Division:
Delaware, Maryland, District of Columbia, Virginia, West Virginia, North Carolina, South Carolina, Georgia, Florida

East South Central Division:
Kentucky, Tennessee, Alabama, Mississippi

West South Central Division:
Arkansas, Louisiana, Oklahoma, Texas

West Region

Mountain Division:
Montana, Idaho, Wyoming, Colorado, New Mexico, Arizona, Utah, Nevada

Pacific Division:
Washington, Oregon, California, Alaska, Hawaii

Appendix B.
Definitions of Subject Characteristics

CONTENTS

Page

POPULATION CHARACTERISTICS

Age B–2
Alaska Native Tribe (See Race) B–12
American Indian Tribe (See Race) B–12
Average Family Size (See Household Type and Relationship) B–11
Average Household Size (See Household Type and Relationship) B–9
Child (See Household Type and Relationship) B–10
Families (See Household Type and Relationship) B–11
Family Composition (See Household Type and Relationship) B–11
Family Size (See Household Type and Relationship) B–11
Family Type (See Household Type and Relationship) B–11
Foster Children (See Household Type and Relationship) B–11
Group Quarters B–3
Hispanic or Latino B–8
Household (See Household Type and Relationship) B–9
Household Size (See Household Type and Relationship) B–9
Household Type and Relationship B–9
Householder (See Household Type and Relationship) B–9
Institutionalized Population (See Group Quarters) B–3
Median Age (See Age) B–2
Noninstitutionalized Population (See Group Quarters) B–5
Nonrelatives (See Household Type and Relationship) B–10
Other Relatives (See Household Type and Relationship) B–10
Own Child (See Household Type and Relationship) B–10
People in Family (See Household Type and Relationship) B–9
People in Household (See Household Type and Relationship) B–9
Presence of Children (See Household Type and Relationship) B–9
Race B–12
Related Children (See Household Type and Relationship) B–10
Relationship to Householder (See Household Type and Relationship) B–9
Sex B–17
Sex Ratio (See Sex) B–17
Spanish Origin (See Hispanic or Latino) B–8
Spouse (See Household Type and Relationship) B–10
Stepfamily (See Household Type and Relationship) B–9
Type of Institution (See Group Quarters) B–3
Unmarried-Partner Household (See Household Type and Relationship) B–12
Unrelated Individual (See Household Type and Relationship) B–11

HOUSING CHARACTERISTICS

Available Housing (See Vacancy Status) B–20
Average Household Size of Owner-Occupied Unit B–18
Average Household Size of Renter-Occupied Unit B–18
Homeowner Vacancy Rate (See Vacancy Status) B–20
Housing Unit (See Living Quarters) B–17
Living Quarters B–17
Occupied Housing Unit (See Living Quarters) B–17
Owner-Occupied Housing Unit (See Tenure) B–18
Rental Vacancy Rate (See Vacancy Status) B–20

HOUSING CHARACTERISTICS—Con.

Renter-Occupied Housing Unit (See Tenure) B–19
Tenure B–18
Vacancy Status B–19
Vacant Housing Unit (See Living Quarters) B–18

DERIVED MEASURES

Average B–20
Interpolation B–20
Mean B–20
Median B–20
Percentage B–21
Rate B–21

POPULATION CHARACTERISTICS

Age

The data on age were derived from answers to a question that was asked of all people. The age classification is based on the age of the person in complete years as of April 1, 2000. The age of the person was usually derived from their date of birth information. Their reported age was used only when date of birth information was unavailable.

Data on age are used to determine the applicability of some of the sample questions for a person and to classify other characteristics in census tabulations. Age data are needed to interpret most social and economic characteristics used to plan and examine many programs and policies.

Median age. This measure divides the age distribution into two equal parts: one-half of the cases falling below the median value and one-half above the value. Median age is computed on the basis of a single year of age distribution.

Limitation of the data. The most general limitation for many decades has been the tendency of people to overreport ages or years of birth that end in zero or five. This phenomenon is called "age heaping." In addition, the counts in the 1970 and 1980 censuses for people 100 years old and over were substantially overstated. So also were the counts of people aged 69 in 1970 and aged 79 in 1980. Improvements have been made since then in the questionnaire design, and in the allocation procedures which have further minimized these problems. The count of people aged 89 in the 1990 census was not overstated.

Review of detailed 1990 census information indicated that respondents tended to provide their age as of the date they completed the questionnaire, not their age as of April 1, 1990. One reason this happened was that respondents were not specifically instructed to provide their age as of April 1, 1990. Another reason was that data collection efforts continued well past the census date. In addition, there may have been a tendency for respondents to round their age up if they were close to having a birthday. It is likely that approximately 10 percent of people in most age groups were actually one year younger. For most single years of age, the misstatements were largely off-setting. The problem is most pronounced at age zero because people lost to age one probably were not fully offset by the inclusion of babies born after April 1, 1990. Also, there may have been more rounding up to age one to avoid reporting age as zero years. (Age in complete months was not collected for infants under age one.)

The reporting of age one year older than true age on April 1, 1990, is likely to have been greater in areas where the census data were collected later in calendar year 1990. The magnitude of this problem was much less in the 1960, 1970, and 1980 censuses where age was typically derived from respondent data on year of birth and quarter of birth.

These shortcomings were minimized in Census 2000 because age was usually calculated from exact date of birth and because respondents were specifically asked to provide their age as of April 1, 2000. (For more information on the design of the age question, see the section below that discusses "Comparability.")

Comparability. Age data have been collected in every census. For the first time since 1950, the 1990 data were not available by quarter year of age. This change was made so that coded information could be obtained for both age and year of birth. In 2000, each individual has both an age and an exact date of birth. In each census since 1940, the age of a person was assigned when it was not reported. In censuses before 1940, with the exception of 1880, people of unknown age were shown as a separate category. Since 1960, assignment of unknown age has been performed by a general procedure described as "imputation." The specific procedures for imputing age have been different in each census. (For more information on imputation, see "Accuracy of the Data.")

Group Quarters

All people not living in housing units are classified by the Census Bureau as living in group quarters. We recognize two general categories of people in group quarters: (1) institutionalized population and (2) noninstitutionalized population.

Institutionalized population. Includes people under formally authorized, supervised care or custody in institutions at the time of enumeration. Such people are classified as "patients or inmates" of an institution regardless of the availability of nursing or medical care, the length of stay, or the number of people in the institution. Generally, the institutionalized population is restricted to the institutional buildings and grounds (or must have passes or escorts to leave) and thus have limited interaction with the surrounding community. Also, they are generally under the care of trained staff who have responsibility for their safekeeping and supervision.

Type of institution. The type of institution was determined as part of census enumeration activities. For institutions that specialize in only one specific type of service, all patients or inmates were given the same classification. For institutions that had multiple types of major services (usually general hospitals and Veterans' Administration hospitals), patients were classified according to selected types of wards. For example, in psychiatric wards of hospitals, patients were classified in "mental (psychiatric) hospitals"; in general hospital wards for people with chronic diseases, patients were classified in "other hospitals for the chronically ill." Each patient or inmate was classified in only one type of institution. Institutions include the following types:

Correctional institutions. Includes prisons, federal detention centers, military disciplinary barracks and jails, police lockups, halfway houses used for correctional purposes, local jails, and other confinement facilities, including work farms.

Prisons. Where people convicted of crimes serve their sentences. In some census products, the prisons are classified by two types of control: (1) "federal" (operated by the Bureau of Prisons of the Department of Justice) and (2) "state." In census products this category includes federal detention centers. Residents who are criminally insane were classified on the basis of where they resided at the time of enumeration: (1) in institutions (or hospital wards) operated by departments of correction or similar agencies, or (2) in institutions operated by departments of mental health or similar agencies.

Federal detention centers. Operated by the Immigration and Naturalization Service (INS) and the Bureau of Prisons. These facilities include: detention centers used by the Park Police; Bureau of Indian Affairs Detention Centers; INS Centers, such as the INS Federal Alien Detention Facility; INS Processing Centers; INS Contract Detention Centers used to detain aliens under exclusion or deportation proceedings, as well as those aliens who have not been placed into proceedings, such as custodial required departures; and INS Detention Centers operated within local jails, and state and federal prisons.

Military disciplinary barracks and jails. Operated by military police and used to hold people awaiting trial or convicted of violating military laws.

Local jails and other confinement facilities. Includes facilities operated by counties and cities that primarily hold people beyond arraignment, usually for more than 48 hours and police lockups operated by county and city police that hold people for 48 hours or less only if they

have not been formally charged in court. Also, includes work farms used to hold people awaiting trial or serving time on relatively short sentences and jails run by private businesses under contract for local governments (but not by state governments).

Halfway houses. Operated for correctional purposes and include probation and restitution centers, prerelease centers, and community-residential centers.

Other types of correctional institutions. Privately operated correctional facilities and correctional facilities specifically for alcohol or drug abuse.

Nursing homes. Comprises a heterogeneous group of places providing continuous nursing and other services to patients. The majority of patients are elderly, although people who require nursing care because of chronic physical conditions may be found in these homes regardless of their age. Included in this category are skilled-nursing facilities, intermediate-care facilities, long-term care rooms in wards or buildings on the grounds of hospitals, or long-term care rooms/nursing wings in congregate housing facilities. Also included are nursing, convalescent, and rest homes, such as soldiers', sailors', veterans', and fraternal or religious homes for the aged, with nursing care.

Mental (psychiatric) hospitals. Includes hospitals or wards for the criminally insane not operated by a prison and psychiatric wards of general hospitals and veterans' hospitals. Patients receive supervised medical/nursing care from formally trained staff.

Hospitals or wards for chronically ill. Includes hospitals for patients who require long-term care, including those in military hospitals and wards for the chronically ill located on military bases; or other hospitals or wards for the chronically ill, which include tuberculosis hospitals or wards; wards in general and Veterans' Administration hospitals for the chronically ill; neurological wards; hospices and homes for chronically ill patients; wards for patients with Hansen's Disease (leprosy) and other incurable diseases; and other unspecified wards for the chronically ill. Patients who had no usual home elsewhere were enumerated as part of the institutional population in the wards of general and military hospitals. Most hospital patients are at the hospital temporarily and were enumerated at their usual place of residence. In some census products, patients in hospitals or wards for the chronically ill are classified in three categories: (1) military hospitals or wards for chronically ill, (2) other hospitals or wards for chronically ill, and (3) hospices or homes for chronically ill.

Schools, hospitals, or wards for the mentally retarded. Includes those institutions, such as wards in hospitals for the mentally retarded and intermediate-care facilities for the mentally retarded that provide supervised medical/nursing care from formally trained staff.

Schools, hospitals, or wards for the physically handicapped. Includes three types of institutions: institutions for the blind, those for the deaf, and orthopedic wards and institutions for the physically handicapped. Institutions for people with speech problems are classified with "institutions for the deaf." The category "orthopedic wards and institutions for the physically handicapped" includes those institutions providing relatively long-term care to accident victims and to people with polio, cerebral palsy, and muscular dystrophy.

Hospitals and wards for drug/alcohol abuse. Includes hospitals and wards for drug/alcohol abuse. These facilities are equipped medically and designed for the diagnosis and treatment of medical or psychiatric illnesses associated with alcohol or drug abuse. Patients receive supervised medical care from formally trained staff.

Wards in general hospitals for patients who have no usual home elsewhere. Includes maternity, neonatal, pediatric (including wards for boarder babies), and surgical wards of hospitals and wards for people with infectious diseases. If not shown separately, this category includes wards in military hospitals for patients who have no usual home elsewhere.

Wards in military hospitals for patients who have no usual home elsewhere. (See above definition for "Wards in general hospitals for patients who have no usual home elsewhere.")

Juvenile institutions. Includes homes, schools, and other institutions providing care for children (short- or long-term care). Juvenile institutions include the following types:

Homes for abused, dependent, and neglected children. Includes orphanages and other institutions that provide long-term care (usually more than 30 days) for children.

Residential treatment centers. Includes those institutions that primarily serve children who, by clinical diagnosis, are moderately or seriously disturbed emotionally. Also, these institutions provide long-term treatment services, usually supervised or directed by a psychiatrist.

Training schools for juvenile delinquents. Includes residential training schools or homes and industrial schools, camps, or farms for juvenile delinquents.

Public training schools for juvenile delinquents. Usually operated by a state agency (for example, department of welfare, corrections, or a youth authority). Some are operated by county and city governments. These public training schools are specialized institutions serving delinquent children, generally between the ages of 10 and 17 years old, all of whom are committed by the courts.

Private training schools. Operated under private auspices. Some of the children they serve are committed by the courts as delinquents. Others are referred by parents or social agencies because of delinquent behavior. One difference between private and public training schools is that, by their administrative policy, private schools have control over their selection and intake.

Detention centers. Includes institutions providing short-term care (usually 30 days or less) primarily for delinquent children pending disposition of their cases by a court. This category also covers diagnostic centers. In practice, such institutions may be caring for both delinquent and neglected children pending court disposition.

Noninstitutionalized population. Includes people who live in group quarters other than institutions. Includes staff residing in military and nonmilitary group quarters on institutional grounds who provide formally authorized, supervised care or custody for the institutionalized population.

Group homes. Includes "community-based homes" that provide care and supportive services. Such places include homes for the mentally ill, mentally retarded, and physically handicapped; drug/alcohol halfway houses not operated for correctional purposes; communes; and maternity homes for unwed mothers.

Homes for the mentally ill. Includes community-based homes that provide care primarily for the mentally ill. Homes that combine treatment of the physically handicapped with treatment of the mentally ill are counted as homes for the mentally ill.

Homes for the mentally retarded. Includes community-based homes that provide care primarily for the mentally retarded. Homes that combine treatment of the physically handicapped with treatment of the mentally retarded are counted as homes for the mentally retarded.

Homes for the physically handicapped. Includes community-based homes for the blind, for the deaf, and other community-based homes for the physically handicapped. People with speech problems are classified with homes for the deaf. Homes that combine treatment of the physically handicapped with treatment of the mentally ill are counted as homes for the mentally ill. Homes that combine treatment of the physically handicapped with treatment of the mentally retarded are counted as homes for the mentally retarded.

Homes or halfway houses for drug/alcohol abuse. Includes people with no usual home elsewhere in places that provide community-based care and supportive services to people suffering from a drug/alcohol addiction and to recovering alcoholics and drug abusers. Places providing community-based care for drug and alcohol abusers include group homes, detoxification centers, quarterway houses (residential treatment facilities that work closely with accredited hospitals), halfway houses, and recovery homes for ambulatory, mentally competent recovering alcoholics and drug abusers who may be reentering the work force.

Other group homes. Includes people with no usual home elsewhere in communes, foster care homes, and maternity homes for unwed mothers. Most of these types of places provide communal living quarters, generally for people who have formed their own community in which they have common interests and often share or own property jointly. The maternity homes for unwed mothers provide domestic care for unwed mothers and their children. These homes may provide social services and postnatal care within the facility, or may make arrangements for women to receive such services in the community. Nursing services are usually available in the facility.

Religious group quarters. Includes, primarily, group quarters for nuns teaching in parochial schools and for priests living in rectories. It also includes other convents and monasteries, except those associated with a general hospital or an institution.

College quarters off campus. Includes university-owned off-campus housing, if the place is reserved exclusively for occupancy by college students who do not have their families living with them. In census products, people in this category are classified as living in a college dormitory.

College dormitories. Includes college students in dormitories (provided the dormitory is restricted to students who do not have their families living with them), fraternity and sorority houses, and on-campus residential quarters used exclusively for those in religious orders who are attending college. College dormitory housing includes university-owned, on-campus and off-campus housing for unmarried residents.

Military quarters. Includes military personnel living in barracks and dormitories on base, transient quarters on base for temporary residents (both civilian and military), and military ships. However, patients in military hospitals receiving treatment for chronic diseases or who had no usual home elsewhere, and people being held in military disciplinary barracks were included as part of the institutionalized population.

Agriculture workers' dormitories. Includes people in migratory farm workers' camps on farms, bunkhouses for ranch hands, and other dormitories on farms, such as those on "tree farms." (A tree farm is an area of forest land managed to ensure continuous commercial production.)

Other workers' dormitories. Includes people in logging camps, construction workers' camps, firehouse dormitories, job-training camps, energy enclaves (Alaska only), and nonfarm migratory workers' camps (for example, workers in mineral and mining camps).

Dormitories for nurses and interns in general and military hospitals. Includes group quarters for nurses and other staff members, excluding patients. If not shown separately, dormitories for nurses and interns in general and military hospitals are included in the category "Staff Residents of Institutions."

Job corps and vocational training facilities. Includes facilities that provide a full-time, year-round residential program offering a comprehensive array of training, education, and supportive services, including supervised dormitory housing, meals, and counseling for at-risk youth ages 16 through 24.

Emergency and transitional shelters (with sleeping facilities). Includes people without conventional housing who stayed overnight on March 27, 2000, in permanent and emergency housing, missions, Salvation Army shelters, transitional shelters, hotels and motels used to shelter people without conventional housing, and similar places known to have people without conventional housing staying overnight. Also included are shelters that operate on a first come, first-serve basis where people must leave in the morning and have no guaranteed bed for the next night OR where people know that they have a bed for a specified period of time (even if they leave the building every day). Shelters also include facilities that provide temporary shelter during extremely cold weather (such as churches). If shown, this category also includes shelters for children who are runaways, neglected, or without conventional housing.

Shelters for children who are runaways, neglected, or without conventional housing. Includes shelters/group homes that provide temporary sleeping facilities for juveniles. In census products, this category is included with emergency and transitional housing.

Shelters for abused women (shelters against domestic violence or family crisis centers). Includes community-based homes or shelters that provide domiciliary care for women who have sought shelter from family violence and who may have been physically abused. Most shelters also provide care for children of abused women. These shelters may provide social services, meals, psychiatric treatment, and counseling. In census products, this category is included with "other noninstitutional group quarters."

Soup kitchens. Includes soup kitchens, food lines, and programs distributing prepared breakfasts, lunches, or dinners on March 28, 2000. These programs may be organized as food service lines, bag or box lunches, or tables where people are seated, then served by program personnel. These programs may or may not have a place for clients to sit and eat the meal. In census products, this category is included with "other noninstitutional group quarters." This category excludes regularly scheduled mobile food vans.

Regularly scheduled mobile food vans. Includes mobile food vans that are regularly scheduled to visit designated street locations for the primary purpose of providing food to people without conventional housing. In census products, this category is included with "other noninstitutional group quarters."

Targeted nonsheltered outdoor locations. Includes geographically identifiable outdoor locations open to the elements where there is evidence that people who do not usually receive services at soup kitchens, shelters, and mobile food vans lived on March 29, 2000, without paying to stay there. Sites must have a specific location description that allowed a census enumeration team to physically locate the site; for example, "the Brooklyn Bridge at the corner of Bristol Drive" or "the 700 block of Taylor Street behind the old warehouse." Excludes pay-for-use campgrounds; drop-in centers; post offices; hospital emergency rooms; and commercial sites, including all-night theaters and all-night diners. In census products, this category is included with "other noninstitutional group quarters."

Crews of maritime vessels. Includes officers, crew members, and passengers of maritime U.S. flag vessels. All ocean-going and Great Lakes ships are included.

Residential facilities providing "protective oversight." Includes facilities providing assistance to people with disabilities.

Staff residents of institutions. Includes staff residing in military and nonmilitary group quarters on institutional grounds who provide formally authorized, supervised care or custody for the institutionalized population.

Other nonhousehold living situations. Includes people with no usual home elsewhere enumerated at locations, such as YMCAs, YWCAs, and hostels. People enumerated at those places that did not have a usual home elsewhere are included in this category.

Living quarters for victims of natural disasters. Includes living quarters for people temporarily displaced by natural disasters.

Comparability. For Census 2000, the definition of the institutionalized population was consistent with the definition used in the 1990 census. As in 1990, the definition of "care" only includes people under organized medical or formally authorized, supervised care or custody.

In Census 2000, the 1990 and 1980 rule of classifying ten or more unrelated people living together as living in noninstitutional group quarters was dropped. In 1970, the criteria was six or more unrelated people.

Several changes have occurred in the tabulation of specific types of group quarters. In Census 2000, police lockups were included with local jails and other confinement facilities, and homes for unwed mothers were included in "Other group homes"; in 1990, these categories were shown separately. For the first time, Census 2000 tabulates separately the following types of group quarters: military hospitals or wards for the chronically ill, other hospitals or wards for the chronically ill, hospices or homes for the chronically ill, wards in military hospitals with patients who have no usual home elsewhere, wards in general hospitals with patients who have no usual home elsewhere, and job corps and vocational training facilities. For Census 2000, rooming and boarding houses were classified as housing units rather than group quarters as in 1990.

As in 1990, workers' dormitories were classified as group quarters regardless of the number of people sharing the dormitory. In 1980, ten or more unrelated people had to share the dorm for it to be classified as a group quarters. In 1960, data on people in military barracks were shown only for men. In subsequent censuses, they include both men and women.

The phrase "institutionalized persons" in 1990 data products was changed to "institutionalized population" for Census 2000. In 1990, the Census Bureau used the phrase "other persons in group quarters" for people living in noninstitutional group quarters. In 2000, this group is referred to as the "noninstitutionalized population." The phrase "staff residents" was used for staff living in institutions in both 1990 and 2000.

In Census 2000, the category "emergency and transitional shelters" includes emergency shelters, transitional shelters, and shelters for children who are runaways, neglected, or without conventional housing. Those people tabulated at shelters for abused women, soup kitchens, regularly scheduled mobile food vans, and targeted nonsheltered outdoor locations were included in the category "other noninstitutional group quarters." Each of these categories were enumerated from March 27-29, 2000, during Service-Based Enumeration. (For more information on the "Service-Based Enumeration" operation, see "Collection and Processing Procedures.")

Hispanic or Latino

The data on the Hispanic or Latino population were derived from answers to a question that was asked of all people. The terms "Spanish," "Hispanic origin," and "Latino" are used interchangeably. Some respondents identify with all three terms while others may identify with only one of these three specific terms. Hispanics or Latinos who identify with the terms "Spanish," "Hispanic," or "Latino" are those who classify themselves in one of the specific Spanish, Hispanic, or Latino categories listed on the questionnaire ("Mexican," "Puerto Rican," or "Cuban") as well as those who indicate that they are "other Spanish/Hispanic/Latino." People who do not identify with one of the specific origins listed on the questionnaire but indicate that they are "other Spanish, Hispanic, or Latino" are those whose origins are from Spain, the Spanish-speaking countries of Central or South America, the Dominican Republic, or people identifying themselves generally as Spanish, Spanish-American, Hispanic, Hispano, Latino, and so on. All write-in responses to the "other Spanish/Hispanic/Latino" category were coded.

Origin can be viewed as the heritage, nationality group, lineage, or country of birth of the person or the person's parents or ancestors before their arrival in the United States. People who identify their origin as Spanish, Hispanic, or Latino may be of any race.

Some tabulations are shown by the origin of the householder. In all cases where the origin of households, families, or occupied housing units is classified as Spanish, Hispanic, or Latino, the origin of the householder is used. (See the discussion of householder under "Household Type and Relationship.")

If an individual could not provide a Hispanic origin response, their origin was assigned using specific rules of precedence of household relationship. For example, if origin was missing for a natural-born daughter in the household, then either the origin of the householder, another natural-born child, or spouse of the householder was assigned. If Hispanic origin was not reported for anyone in the household, the Hispanic origin of a householder in a previously processed household with the same race was assigned. This procedure is a variation of the general imputation procedures described in "Accuracy of the Data" and is similar to those used in 1990, except for Census 2000 race and Spanish surnames were used to assist in assigning an origin (see the "Comparability" section below also).

Comparability. There are two important changes to the Hispanic origin question for Census 2000. First, the sequence of the race and Hispanic origin questions for Census 2000 differs from that in 1990; in 1990, the race question preceded the Hispanic origin question. Testing prior to Census 2000 indicated that response to the Hispanic origin question could be improved by placing it before the race question without affecting the response to the race question. Second, there is an instruction preceding the Hispanic origin question indicating that respondents should answer both the Hispanic origin and the race questions. This instruction was added to give emphasis to the distinct concepts of the Hispanic origin and race questions, and to emphasize the need for both pieces of information.

Furthermore, there has been a change in the processing of the Hispanic origin and race responses. In the 1990 census, respondents provided Hispanic origin responses in the race question and race responses in the Hispanic origin question. In 1990, the Hispanic origin question and the race question had separate edits; therefore, although information may have been present on the questionnaire, it was not fully utilized due to the discrete nature of the edits. However, for Census 2000 there is a joint race and Hispanic origin edit, which can utilize Hispanic origin and race information that was reported in the inappropriate question.

Household Type and Relationship

Household

A household includes all of the people who occupy a housing unit. A housing unit is a house, an apartment, a mobile home, a group of rooms, or a single room occupied (or if vacant, intended for occupancy) as separate living quarters. Separate living quarters are those in which the occupants live separately from any other people in the building and that have direct access from the outside of the building or through a common hall. The occupants may be a single family, one person living alone, two or more families living together, or any other group of related or unrelated people who share living quarters.

In 100-percent tabulations, the count of households or householders always equals the count of occupied housing units. In sample tabulations, the numbers may differ as a result of the weighting process.

Average household size. A measure obtained by dividing the number of people in households by the number of households (or householders). In cases where household members are tabulated by race or Hispanic origin, household members are classified by the race or Hispanic origin of the householder rather than the race or Hispanic origin of each individual.

Relationship to Householder

The phrase "Coverage Improvement Adjustment" was included in the table outlines and the technical documentation before the review, analysis, and recommendation on whether to adjust Census 2000 data for coverage improvement was completed. As the data are not adjusted, a zero (0) will appear. This phrase does not refer to any other outreach or collection opertions that were introduced to improve coverage in Census 2000.

Householder. The data on relationship to householder were derived from the question "How is this person related to Person 1," which was asked of Persons 2 and higher in housing units. One person in each household is designated as the householder (Person 1). In most cases, this is the person, or one of the people, in whose name the home is owned, being bought, or rented. If there is no such person in the household, any household member 15 years old or over could be designated as the householder (that is, Person 1).

Households are classified by type according to the sex of the householder and the presence of relatives. Two types of householders are distinguished: family householders and nonfamily householders. A family householder is a householder living with one or more people related to him or her by birth, marriage, or adoption. The householder and all of the people in the household related to him or her are family members. A nonfamily householder is a householder living alone or with nonrelatives only.

Spouse (husband/wife). Includes a person married to and living with a householder. This category includes people in formal marriages, as well as people in common-law marriages. The number of spouses is equal to the number of "married-couple families" or "married-couple households" in 100-percent tabulations. Marital status categories cannot be inferred from the 100-percent tabulations since the marital status item was not included on the 100-percent form.

Child. Includes a son or daughter by birth, a stepchild, or an adopted child of the householder, regardless of the child's age or marital status. The category excludes sons-in-law, daughters-in-law, and foster children.

Natural-born son/daughter. A son or daughter of the householder by birth, regardless of the age of the child.

Adopted son/daughter. A son or daughter of the householder by legal adoption, regardless of the age of the child. If the stepson/stepdaughter of the householder has been legally adopted by the householder, the child is then classified as an adopted child.

Stepson/stepdaughter. A son or daughter of the householder through marriage but not by birth, regardless of the age of the child. If the stepson/stepdaughter of the householder has been legally adopted by the householder, the child is then classified as an adopted child.

Own child. A child under 18 years old who is a son or daughter by birth, marriage (a stepchild), or adoption. In certain tabulations, own children are further classified as living with two parents or with one parent only. For 100-percent tabulations, own children consist of all sons/daughters of householders who are under 18 years of age. For sample data, own children consist of sons/daughters of householders who are under 18 years of age and who have never been married, therefore, numbers of own children of householders may be different in these two tabulations.

"Related children" in a family include own children and all other people under 18 years of age in the household, who are related to the householder, except the spouse of the householder. Foster children are not included since they are not related to the householder.

Other relatives. Includes any household member related to the householder by birth, marriage, or adoption, but not included specifically in another relationship category. In certain detailed tabulations, the following categories may be shown:

Grandchild. The grandson or granddaughter of the householder.

Brother/sister. The brother or sister of the householder, including stepbrothers, stepsisters, and brothers and sisters by adoption. Brothers-in-law and sisters-in-law are included in the "Other relative" category on the questionnaire.

Parent. The father or mother of the householder, including a stepparent or adoptive parent. Fathers-in-law and mothers-in-law are included in the "Parent-in-law" category on the questionnaire.

Parent-in-law. Includes the mother-in-law or father-in-law of the householder.

Son-in-law/daughter-in-law. By definition, these are spouses of the children of the householder.

Other relatives. Anyone not listed in a reported category above who is related to the householder by birth, marriage, or adoption (brother-in-law, grandparent, nephew, aunt, cousin, and so forth).

Nonrelatives. Includes any household member who is not related to the householder by birth, marriage, or adoption, including foster children. The following categories may be presented in more detailed tabulations:

Roomer, boarder. Includes roomers or boarders, who live in a room in the household of Person 1 (householder). Some sort of cash or noncash payment (e.g., chores) is usually made for their living accommodations.

Housemate or roommate. A person who is not related to the householder and who shares living quarters primarily to share expenses.

Unmarried partner. A person who is not related to the householder, who shares living quarters, and who has a close personal relationship with the householder.

Foster child. Foster children are people under 18 placed by the local government in a household to receive parental care. They may be living in the household for just a brief period or for several years. Foster children are nonrelatives of the householder. If the foster child is also related to the householder, the child should be classified as that specific relative.

Other nonrelatives. A person who is not related by birth, marriage, or adoption to the householder and who is not described by the categories given above.

When relationship is not reported for an individual, it is imputed according to the responses for the age and sex for that person while maintaining consistency with responses for other individuals in the household.

Unrelated Individual

An unrelated individual is: (1) a householder living alone or with nonrelatives only, (2) a household member who is not related to the householder, or (3) a person living in group quarters who is not an inmate of an institution.

Family Type

A family includes a householder and one or more other people living in the same household who are related to the householder by birth, marriage, or adoption. All people in a household who are related to the householder are regarded as members of his or her family. A household can contain only one family for purposes of census tabulations. Not all households contain families since a household may be a group of unrelated people or one person living alone.

Families are classified by type as either a "married-couple family" or an "other family" according to the presence of a spouse. "Other family" is further broken out according to the sex of the householder. The data on family type are based on answers to questions on sex and relationship that were asked on a 100-percent basis.

Married-couple family. A family in which the householder and his or her spouse are enumerated as members of the same household.

Other family

Male householder, no wife present. A family with a male householder and no spouse of the householder present.

Female householder, no husband present. A family with a female householder and no spouse of the householder present.

Nonfamily household. A householder living alone or with nonrelatives only.

Average family size. A measure obtained by dividing the number of people in families by the total number of families (or family householders). In cases where this measure is tabulated by race or Hispanic origin, the race or Hispanic origin refers to that of the householder rather than to the race or Hispanic origin of each individual.

Unmarried-Partner Household

An unmarried-partner household is a household other than a "married-couple household" that includes a householder and an "unmarried partner." An "unmarried partner" can be of the same sex or of the opposite sex of the householder. An "unmarried partner" in an "unmarried-partner household" is an adult who is unrelated to the householder, but shares living quarters and has a close personal relationship with the householder.

Comparability. The 1990 relationship category "Natural-born or adopted son/daughter" has been replaced by "Natural-born son/daughter" and "Adopted son/daughter." The following categories have been added: "Parent-in-law" and "Son-in-law/daughter-in-law." The 1990 nonrelative category, "Roomer, boarder, foster child" has been replaced by two categories, "Roomer, boarder" and "Foster child." In 2000, foster children had to be in the local governments' foster care system to be so classified. In 1990, foster children were estimated to be those children in households who were not related to the householder nor who had any people over 18 who may have been their parents. In 1990, stepchildren who were adopted by the householder were still classified as stepchildren. In 2000, stepchildren who were legally adopted by the householder were classified as adopted children.

Race

The data on race were derived from answers to the question on race that was asked of all people. The concept of race, as used by the Census Bureau, reflects self-identification by people according to the race or races with which they most closely identify. These categories are socio-political constructs and should not be interpreted as being scientific or anthropological in nature. Furthermore, the race categories include both racial and national-origin groups.

The racial classifications used by the Census Bureau adhere to the October 30, 1997, Federal Register Notice entitled, "Revisions to the Standards for the Classification of Federal Data on Race and Ethnicity" issued by the Office of Management and Budget (OMB). These standards govern the categories used to collect and present federal data on race and ethnicity. The OMB requires five minimum categories (White, Black or African American, American Indian or Alaska Native, Asian, and Native Hawaiian or Other Pacific Islander) for race. The race categories are described below with a sixth category, "Some other race," added with OMB approval. In addition to the five race groups, the OMB also states that respondents should be offered the option of selecting one or more races.

If an individual did not provide a race response, the race or races of the householder or other household members were assigned using specific rules of precedence of household relationship. For example, if race was missing for a natural-born child in the household, then either the race or races of the householder, another natural-born child, or the spouse of the householder were assigned. If race was not reported for anyone in the household, the race or races of a householder in a previously processed household were assigned. This procedure is a variation of the general imputation procedures described in "Accuracy of the Data."

White. A person having origins in any of the original peoples of Europe, the Middle East, or North Africa. It includes people who indicate their race as "White" or report entries, such as Irish, German, Italian, Lebanese, Near Easterner, Arab, or Polish.

Black or African American. A person having origins in any of the Black racial groups of Africa. It includes people who indicate their race as "Black, African Am., or Negro," or provide written entries, such as African American, Afro American, Kenyan, Nigerian, or Haitian.

American Indian or Alaska Native. A person having origins in any of the original peoples of North and South America (including Central America) and who maintain tribal affiliation or community attachment. It includes people who classified themselves as described below.

American Indian. Includes people who indicated their race as "American Indian," entered the name of an Indian tribe, or reported such entries as Canadian Indian, French American Indian, or Spanish-American Indian.

American Indian tribe. Respondents who identified themselves as American Indian were asked to report their enrolled or principal tribe. Therefore, tribal data in tabulations reflect the written entries reported on the questionnaires. Some of the entries (for example, Iroquois, Sioux, Colorado River, and Flathead) represent nations or reservations. The information on tribe is based on self identification and therefore does not reflect any designation of federally or state-recognized tribe. Information on American Indian tribes is presented in summary files. The information for Census 2000 is derived from the American Indian Tribal Classification List for the 1990 census that was updated based on a December 1997 Federal Register Notice, entitled "Indian Entities Recognized and Eligible to Receive Service From the United States Bureau of Indian Affairs," Department of the Interior, Bureau of Indian Affairs, issued by the Office of Management and Budget.

Alaska Native. Includes written responses of Eskimos, Aleuts, and Alaska Indians as well as entries such as Arctic Slope, Inupiat, Yupik, Alutiiq, Egegik, and Pribilovian. The Alaska tribes are the Alaskan Athabascan, Tlingit, and Haida. The information for Census 2000 is based on the American Indian Tribal Classification List for the 1990 census, which was expanded to list the individual Alaska Native Villages when provided as a written response for race.

Asian. A person having origins in any of the original peoples of the Far East, Southeast Asia, or the Indian subcontinent including, for example, Cambodia, China, India, Japan, Korea, Malaysia, Pakistan, the Philippine Islands, Thailand, and Vietnam. It includes "Asian Indian," "Chinese," "Filipino," "Korean," "Japanese," "Vietnamese," and "Other Asian."

Asian Indian. Includes people who indicated their race as "Asian Indian" or identified themselves as Bengalese, Bharat, Dravidian, East Indian, or Goanese.

Chinese. Includes people who indicate their race as "Chinese" or who identify themselves as Cantonese, or Chinese American. In some census tabulations, written entries of Taiwanese are included with Chinese while in others they are shown separately.

Filipino. Includes people who indicate their race as "Filipino" or who report entries such as Philipino, Philipine, or Filipino American.

Japanese. Includes people who indicate their race as "Japanese" or who report entries such as Nipponese or Japanese American.

Korean. Includes people who indicate their race as "Korean" or who provide a response of Korean American.

Vietnamese. Includes people who indicate their race as "Vietnamese" or who provide a response of Vietnamese American.

Cambodian. Includes people who provide a response such as Cambodian or Cambodia.

Hmong. Includes people who provide a response such as Hmong, Laohmong, or Mong.

Laotian. Includes people who provide a response such as Laotian, Laos, or Lao.

Thai. Includes people who provide a response such as Thai, Thailand, or Siamese.

Other Asian. Includes people who provide a response of Bangladeshi; Bhutanese; Burmese; Indochinese; Indonesian; Iwo Jiman; Madagascar; Malaysian; Maldivian; Nepalese; Okinawan; Pakistani; Singaporean; Sri Lankan; or Other Asian, specified and Other Asian, not specified.

Native Hawaiian or Other Pacific Islander. A person having origins in any of the original peoples of Hawaii, Guam, Samoa, or other Pacific Islands. It includes people who indicate their race as "Native Hawaiian," "Guamanian or Chamorro," "Samoan," and "Other Pacific Islander."

Native Hawaiian. Includes people who indicate their race as "Native Hawaiian" or who identify themselves as "Part Hawaiian" or "Hawaiian."

Guamanian or Chamorro. Includes people who indicate their race as such, including written entries of Chamorro or Guam.

Samoan. Includes people who indicate their race as "Samoan" or who identify themselves as American Samoan or Western Samoan.

Other Pacific Islander. Includes people who provide a write-in response of a Pacific Islander group, such as Carolinian, Chuukese (Trukese), Fijian, Kosraean, Melanesian, Micronesian, Northern Mariana Islander, Palauan, Papua New Guinean, Pohnpeian, Polynesian, Solomon Islander, Tahitian, Tokelauan, Tongan, Yapese, or Pacific Islander, not specified.

Some other race. Includes all other responses not included in the "White," "Black or African American," "American Indian or Alaska Native," "Asian," and "Native Hawaiian or Other Pacific Islander" race categories described above. Respondents providing write-in entries such as multiracial, mixed, interracial, or a Hispanic/Latino group (for example, Mexican, Puerto Rican, or Cuban) in the "Some other race" write-in space are included in this category.

Two or more races. People may have chosen to provide two or more races either by checking two or more race response check boxes, by providing multiple write-in responses, or by some combination of check boxes and write-in responses. The race response categories shown on the questionnaire are collapsed into the five minimum race groups identified by the OMB, and the Census Bureau "Some other race" category. For data product purposes, "Two or more races" refers to combinations of two or more of the following race categories:

1. White
2. Black or African American
3. American Indian and Alaska Native
4. Asian
5. Native Hawaiian and Other Pacific Islander
6. Some other race

There are 57 possible combinations (see Figure B–1) involving the race categories shown above. Thus, according to this approach, a response of "White" and "Asian" was tallied as two or more races, while a response of "Japanese" and "Chinese" was not because "Japanese" and "Chinese" are both Asian responses. Tabulations of responses involving reporting of two or more races within the American Indian and Alaska Native, Asian, or Native Hawaiian and Other Pacific Islander categories are available in other data products.

Given the many possible ways of displaying data on two or more races, data products will provide varying levels of detail. The most common presentation shows a single line indicating "Two or more races." Some data products provide totals of all 57 possible combinations of two or more races, as well as subtotals of people reporting a specific number of races, such as people reporting two races, people reporting three races, and so on.

In other presentations on race, data are shown for the total number of people who reported one of the six categories alone or in combination with one or more other race categories. For example, the category "Asian alone or in combination with one or more other races" includes people who reported Asian alone and people who reported Asian in combination with White, Black or African American, Native Hawaiian and Other Pacific Islander, and Some other race. This number, therefore, represents the maximum number of people who reported as Asian in the question on race. When this data presentation is used, the individual race categories will add to more than the total population because people may be included in more than one category.

Coding of write-in entries. During 100-percent processing of Census 2000 questionnaires, subject-matter specialists reviewed and coded written entries from four response categories on the race item American Indian or Alaska Native, Other Asian, Other Pacific Islander, and Some other race. The Other Asian and Other Pacific Islander response categories shared the same write-in area on the questionnaire.

Comparability. The data on race in Census 2000 are not directly comparable to those collected in previous censuses. The October 1997 revised standards issued by the OMB led to changes in the question on race for Census 2000. The Census 2000 Dress Rehearsal data were the first to reflect these changes. First, respondents were allowed to select more than one category for race. Second, the sequence of the questions on race and Hispanic origin changed. In 1990, the question on race (Item 4) preceded the question on Hispanic origin (Item 7) with two intervening questions. For Census 2000, the question on race immediately follows the question on Hispanic origin. Third, there were terminology changes to the response categories, such as spelling out "American" instead of "Amer." for the American Indian or Alaska Native category; and adding "Native" to the Hawaiian response category. The 1990 category "Other race" was renamed "Some other race."

Other differences that may affect comparability involve the individual categories on the Census 2000 questionnaire. The 1990 category, "Asian and Pacific Islander" was separated into two categories, "Asian" and "Native Hawaiian and Other Pacific Islander." Accordingly, on the Census 2000 questionnaire, there were seven Asian categories and four Native Hawaiian and Other Pacific Islander categories. The two residual categories, "Other Asian" and "Other Pacific Islander," replaced the 1990 single category "Other API." The 1990 categories "American Indian," "Eskimo," and "Aleut" were combined into "American Indian and Alaska Native." American Indians and Alaska Natives can report one or more tribes.

As in 1990, people who reported a Hispanic or Latino ethnicity in the question on race and did not mark a specific race category were classified in the "Some other race" category ("Other race" in 1990). They commonly provided a write-in entry such as Mexican, Puerto Rican, or Latino. In the 1970 census, most of these responses were included in the "White" category. In addition, some ethnic entries that in 1990 may have been coded as White or Black are now shown in the "Some other race" group.

For Puerto Rico, separate questions on race and Hispanic origin were included on their Census 2000 questionnaire, identical to the questions used in the United States. The 1950 census was the last census to include these questions on the Puerto Rico questionnaire.

Census 2000 included an automated review, computer edit, and coding operation on a 100-percent basis for the write-in responses to the race question, similar to that used in the 1990 census. Write-in responses such as Laotian or Thai, and Guamanian or Tongan were reviewed, coded, and tabulated as "Other Asian" and "Other Pacific Islander," respectively, in the census. All tribal entries were coded as either American Indian or as Alaska Native.

Figure B–1. **Two or More Races (57 Possible Specified Combinations)**

1. White; Black or African American
2. White; American Indian and Alaska Native
3. White; Asian
4. White; Native Hawaiian and Other Pacific Islander
5. White; Some other race
6. Black; American Indian and Alaska Native
7. Black; Asian
8. Black; Native Hawaiian and Other Pacific Islander
9. Black; Some other race
10. American Indian and Alaska Native; Asian
11. American Indian and Alaska Native; Native Hawaiian or Other Pacific Islander
12. American Indian and Alaska Native; Some other race
13. Asian; Native Hawaiian and Other Pacific Islander
14. Asian; Some other race
15. Native Hawaiian and Other Pacific Islander; Some other race
16. White; Black; American Indian and Alaska Native
17. White; Black; Asian
18. White; Black; Native Hawaiian and Other Pacific Islander

Figure B–1. **Two or More Races (57 Possible Specified Combinations)**—Con.

19. White; Black; Some other race
20. White; American Indian and Alaska Native; Asian
21. White; American Indian and Alaska Native; Native Hawaiian and Other Pacific Islander
22. White; American Indian and Alaska Native; Some other race
23. White; Asian; Native Hawaiian and Other Pacific Islander
24. White; Asian; Some other race
25. White; Native Hawaiian and Other Pacific Islander; Some other race
26. Black; American Indian and Alaska Native; Asian
27. Black; American Indian and Alaska Native; Native Hawaiian and Other Pacific Islander
28. Black; American Indian and Alaska Native; Some other race
29. Black; Asian; Native Hawaiian and Other Pacific Islander
30. Black; Asian; Some other race
31. Black; Native Hawaiian and Other Pacific Islander; Some other race
32. American Indian and Alaska Native; Asian; Native Hawaiian and Other Pacific Islander
33. American Indian and Alaska Native; Asian; Some other race
34. American Indian and Alaska Native; Native Hawaiian and Other Pacific Islander; Some other race
35. Asian; Native Hawaiian and Other Pacific Islander; Some other race
36. White; Black; American Indian and Alaska Native; Asian
37. White; Black; American Indian and Alaska Native; Native Hawaiian and Other Pacific Islander
38. White; Black; American Indian and Alaska Native; Some other race
39. White; Black; Asian; Native Hawaiian and Other Pacific Islander
40. White; Black; Asian; Some other race
41. White; Black; Native Hawaiian and Other Pacific Islander; Some other race
42. White; American Indian and Alaska Native; Asian; Native Hawaiian and Other Pacific Islander
43. White; American Indian and Alaska Native; Asian; Some other race
44. White; American Indian and Alaska Native; Native Hawaiian and Other Pacific Islander; Some other race
45. White; Asian; Native Hawaiian and Other Pacific Islander; Some other race
46. Black; American Indian and Alaska Native; Asian; Native Hawaiian and Other Pacific Islander
47. Black; American Indian and Alaska Native; Asian; Some other race
48. Black; American Indian and Alaska Native; Native Hawaiian and Other Pacific Islander; Some other race
49. Black; Asian; Native Hawaiian and Other Pacific Islander; Some other race
50. American Indian and Alaska Native; Asian; Native Hawaiian and Other Pacific Islander; Some other race
51. White; Black; American Indian and Alaska Native; Asian; Native Hawaiian and Other Pacific Islander
52. White; Black; American Indian and Alaska Native; Asian; Some other race
53. White; Black; American Indian and Alaska Native; Native Hawaiian and Other Pacific Islander; Some other race
54. White; Black; Asian; Native Hawaiian and Other Pacific Islander; Some other race
55. White; American Indian and Alaska Native; Asian; Native Hawaiian and Other Pacific Islander; Some other race
56. Black; American Indian and Alaska Native; Asian; Native Hawaiian and Other Pacific Islander; Some other race
57. White; Black; American Indian and Alaska Native; Asian; Native Hawaiian and Other Pacific Islander; Some other race

Sex

The data on sex were derived from answers to a question that was asked of all people. Individuals were asked to mark either "male" or "female" to indicate their sex. For most cases in which sex was not reported, it was determined by the appropriate entry from the person's given (i.e., first) name and household relationship. Otherwise, sex was imputed according to the relationship to the householder and the age of the person. (For more information on imputation, see "Accuracy of the Data.")

Sex ratio. A measure derived by dividing the total number of males by the total number of females and multiplying by 100.

Comparability. A question on the sex of individuals has been asked of the total population in every census.

HOUSING CHARACTERISTICS

Living Quarters

Living quarters are either housing units or group quarters. (For more information, see the discussion of "Group Quarters" under "Population Characteristics.") Living quarters are usually found in structures intended for residential use, but also may be found in structures intended for nonresidential use as well as in places such as tents, vans, emergency and transition shelters, dormitories, and barracks.

Housing unit. A housing unit may be a house, an apartment, a mobile home, a group of rooms, or a single room that is occupied (or, if vacant, is intended for occupancy) as separate living quarters. Separate living quarters are those in which the occupants live separately from any other individuals in the building and that have direct access from outside the building or through a common hall. For vacant units, the criteria of separateness and direct access are applied to the intended occupants whenever possible. If that information cannot be obtained, the criteria are applied to the previous occupants.

Both occupied and vacant housing units are included in the housing unit inventory. Boats, recreational vehicles (RVs), vans, tents, and the like are housing units only if they are occupied as someone's usual place of residence. Vacant mobile homes are included provided they are intended for occupancy on the site where they stand. Vacant mobile homes on dealers' lots, at the factory, or in storage yards are excluded from the housing inventory. Also excluded from the housing inventory are quarters being used entirely for nonresidential purposes, such as a store or an office, or quarters used for the storage of business supplies or inventory, machinery, or agricultural products.

Occupied housing unit. A housing unit is occupied if it is the usual place of residence of the person or group of people living in it at the time of enumeration or if the occupants are only temporarily absent; that is, away on vacation or business. The occupants may be a single family, one person living alone, two or more families living together, or any other group of related or unrelated people who share living quarters.

Occupied rooms or suites of rooms in hotels, motels, and similar places are classified as housing units only when occupied by permanent residents; that is, people who consider the hotel as their usual place of residence or who have no usual place of residence elsewhere.

If any of the occupants in rooming or boarding houses, congregate housing, or continuing care facilities live separately from others in the building and have direct access, their quarters are classified as separate housing units.

The living quarters occupied by staff personnel within any group quarters are separate housing units if they satisfy the housing unit criteria of separateness and direct access; otherwise, they are considered group quarters.

Vacant housing unit. A housing unit is vacant if no one is living in it at the time of enumeration, unless its occupants are only temporarily absent. Units temporarily occupied at the time of enumeration entirely by people who have a usual residence elsewhere are classified as vacant.

New units not yet occupied are classified as vacant housing units if construction has reached a point where all exterior windows and doors are installed and final usable floors are in place.

Vacant units are excluded from the housing inventory if they are open to the elements; that is, the roof, walls, windows, and/or doors no longer protect the interior from the elements. Also excluded are vacant units with a sign that they are condemned or they are to be demolished.

Comparability. The first Census of Housing in 1940 established the "dwelling unit" concept. Although the term became "housing unit" and the definition was modified slightly in succeeding censuses, the housing unit definition remained essentially comparable between 1940 and 1990. Since 1990, two changes were made to the housing unit definition.

The first change eliminated the concept of "eating separately." The elimination of the eating criterion is more in keeping with the United Nations' definition of a housing unit that stresses the entire concept of separateness rather than the specific "eating" element. Although we previously included the "eating separately" criterion in the definition of a housing unit, data were not collected that allowed us to distinguish whether the occupants ate separately from any other people in the building. (Questions that asked households about their eating arrangements have not been included in the census after 1970.) Therefore, the current definition better reflects the information that is used in the determination of a housing unit.

The second change for Census 2000 eliminated the "number of nonrelatives" criterion; that is, "9 or more people unrelated to the householder" which caused a conversion of housing units to group quarters. This change was prompted by the following considerations: (1) there were relatively few such conversions made as a result of this rule in 1990; (2) household relationship and housing data were lost by converting these units to group quarters; and (3) there was no empirical support for establishing a particular number of nonrelatives as a threshold for these conversions.

In 1960, 1970, and 1980, vacant rooms in hotels, motels, and other similar places where 75 percent or more of the accommodations were occupied by permanent residents were counted as part of the housing inventory. We intended to classify these vacant units as housing units in the 1990 census. However, an evaluation of the data collection procedures prior to the 1990 census indicated that the concept of permanency was a difficult and confusing procedure for enumerators to apply correctly. Consequently, in the 1990 census, vacant rooms in hotels, motels, and similar places were not counted as housing units. In Census 2000, we continued the procedure adopted in 1990.

Average Household Size of Owner-Occupied Unit

A measure obtained by dividing the number of people living in owner-occupied housing units by the number of owner-occupied housing units.

Average Household Size of Renter-Occupied Unit

A measure obtained by dividing the number of people living in renter-occupied housing units by the number of renter-occupied housing units.

Tenure

Tenure was asked at all occupied housing units. All occupied housing units are classified as either owner occupied or renter occupied.

Owner occupied. A housing unit is owner occupied if the owner or co-owner lives in the unit even if it is mortgaged or not fully paid for. The owner or co-owner must live in the unit and usually is Person 1 on the questionnaire. The unit is "Owned by you or someone in this household

with a mortgage or loan" if it is being purchased with a mortgage or some other debt arrangement, such as a deed of trust, trust deed, contract to purchase, land contract, or purchase agreement. The unit is also considered owned with a mortgage if it is built on leased land and there is a mortgage on the unit.

A housing unit is "Owned by you or someone in this household free and clear (without a mortgage or loan)" if there is no mortgage or other similar debt on the house, apartment, or mobile home including units built on leased land if the unit is owned outright without a mortgage. Although owner-occupied units are divided between mortgaged and owned free and clear on the questionnaire, census data products containing 100-percent data show only total owner-occupied counts. More extensive mortgage information is collected on the long-form questionnaire.

Renter occupied. All occupied housing units that are not owner occupied, whether they are rented for cash rent or occupied without payment of cash rent, are classified as renter occupied. "No cash rent" units are separately identified in the rent tabulations. Such units are generally provided free by friends or relatives or in exchange for services, such as resident manager, caretaker, minister, or tenant farmer. Housing units on military bases also are classified in the "No cash rent" category. "Rented for cash rent" includes units in continuing care, sometimes called life care arrangements. These arrangements usually involve a contract between one or more individuals and a service provider guaranteeing the individual shelter, usually a house or apartment, and services, such as meals or transportation to shopping or recreation.

Comparability. Data on tenure have been collected since 1890. In 1990, the response categories were expanded to allow the respondent to report whether the unit was owned with a mortgage or loan, or free and clear (without a mortgage). The distinction between units owned with a mortgage and units owned free and clear was added in 1990 to improve the count of owner-occupied units. Research after the 1980 census indicated some respondents did not consider their units owned if they had a mortgage. In Census 2000, we continued with the same tenure categories used in the 1990 census.

Vacancy Status

The data on vacancy status were obtained from Enumerator Questionnaire, Item C. Vacancy status and other characteristics of vacant units were determined by census enumerators obtaining information from landlords, owners, neighbors, rental agents, and others. Vacant units are subdivided according to their housing market classification as follows:

For rent. These are vacant units offered "for rent" and vacant units offered either "for rent or for sale."

For sale only. These are vacant units offered "for sale only," including units in cooperatives and condominium projects if the individual units are offered "for sale only."

Rented or sold, not occupied. If any money rent has been paid or agreed upon but the new renter has not moved in as of the date of enumeration, or if the unit has recently been sold but the new owner has not yet moved in, the vacant unit is classified as "rented or sold, not occupied."

For seasonal, recreational, or occasional use. These are vacant units used or intended for use only in certain seasons, for weekends, or other occasional use throughout the year. Seasonal units include those used for summer or winter sports or recreation, such as beach cottages and hunting cabins. Seasonal units also may include quarters for such workers as herders and loggers. Interval ownership units, sometimes called shared-ownership or time-sharing condominiums, also are included in this category.

For migrant workers. These include vacant units intended for occupancy by migratory workers employed in farm work during the crop season. (Work in a cannery, a freezer plant, or a food-processing plant is not farm work.)

Other vacant. If a vacant unit does not fall into any of the classifications specified above, it is classified as "other vacant." For example, this category includes units held for occupancy by a caretaker or janitor, and units held for personal reasons of the owner.

Available housing. Available housing units are vacant units that are for sale only or for rent.

Available housing vacancy rate. The proportion of the housing inventory that is available for sale only or for rent. It is computed by dividing the number of available units by the sum of the occupied units and the number of available units, and then multiplying by 100.

Homeowner vacancy rate. The proportion of the homeowner housing inventory that is vacant for sale. It is computed by dividing the number of vacant units for sale only by the sum of the owner-occupied units and vacant units that are for sale only, and then multiplying by 100.

Rental vacancy rate. The proportion of the rental inventory that is vacant for rent. It is computed by dividing the number of vacant units for rent by the sum of the renter-occupied units and the number of vacant units for rent, and then multiplying by 100.

Comparability. Data on vacancy status have been collected since 1940. Since 1990, we have used the category "For seasonal, recreational, or occasional use." In earlier censuses, separate categories were used to collect data on these types of vacant units. Also, in 1970 and 1980, housing characteristics generally were presented only for year-round units. Beginning in 1990 and continuing into Census 2000, housing characteristics are shown for all housing units.

DERIVED MEASURES

Census data products include various derived measures, such as medians, means, and percentages, as well as certain rates and ratios. Derived measures that round to less than 0.1 are not shown but indicated as zero.

Average

See Mean.

Interpolation

Interpolation frequently is used in calculating medians based on interval data and in approximating standard errors from tables. Linear interpolation is used to estimate values of a function between two known values. This is the form of interpolation used to calculate median age.

Mean

This measure represents an arithmetic average of a set of values. It is derived by dividing the sum (or aggregate) of a group of numerical items by the total number of items in that group. For example, average family size is obtained by dividing the number of people in families by the total number of families (or family householders). (Additional information on means and aggregates is included in the separate explanations of many of the population and housing subjects.)

Median

This measure represents the middle value (if n is odd) or the average of the two middle values (if n is even) in an ordered list of n data values. The median divides the total frequency distribution into two equal parts: one-half of the cases fall below the median and one-half of the cases exceed the median. Each median is calculated using a standard distribution. (See also "Interpolation.")

For data products in publication or display table format, if the median falls within the upper interval of an open-ended distribution, the median is shown as the initial value of the interval followed by a plus sign (+), or if within the lower interval, the median is shown as the upper value of the category followed by a minus sign (–).

For products on CD-ROM and products that can be downloaded by a user as data files (no text, just numbers), if the median falls within the upper or lower interval, it is set to a specified value, but with no plus or minus symbol.

Percentage

This measure is calculated by taking the number of items in a group possessing a characteristic of interest and dividing by the total number of items in that group, and then multiplying by 100.

Rate

This is a measure of occurrences in a given period of time divided by the possible number of occurrences during that period. Rates are sometimes presented as percentages.

Appendix C.
Data Collection and Processing Procedures

CONTENTS

	Page
Enumeration and Residence Rules	C–1
United States	C–1
Puerto Rico	C–3
Major Components of the Census 2000 Plan	C–4
Master Address File	C–4
Public Outreach and Marketing	C–5
Questionnaire Mailout/Mailback	C–7
Collecting Data on Populations Living in Nontraditional Households	C–7
Collecting Long Form Data to Meet Federal Requirements	C–7
Retrieving and Processing the Data From Returned Forms	C–7
Matching and Unduplication	C–8
Geographic Database Development – TIGER®	C–8
Field Offices and Staffing	C–8
Data Collection: Basic Enumeration Strategy	C–9
Special Populations	C–12
Telecommunications Support and Automated Data Processing	C–13
Quality Assurance	C–13
The Census 2000 Dress Rehearsal in 1998	C–14
Data Dissemination Through the Internet	C–14
Evaluation and Preparation for 2010	C–14
Glossary	C–14

ENUMERATION AND RESIDENCE RULES

In accordance with census practice dating back to the first U.S. census in 1790, each person was to be enumerated as an inhabitant of his or her "usual residence" in Census 2000. Usual residence is the place where the person lives and sleeps most of the time. This place is not necessarily the same as the person's legal residence or voting residence. In the vast majority of cases, however, the use of these different bases of classification would produce substantially the same statistics, although there might be appreciable differences for a few areas.

The implementation of this practice has resulted in the establishment of rules for certain categories of people whose usual place of residence is not immediately apparent. Furthermore, this practice means that people were not always counted as residents of the place where they happened to be staying on Census Day (April 1, 2000).

United States

Enumeration rules. Each person whose usual residence was in the United States was to be included in the census, without regard to the person's legal status or citizenship. As in previous censuses, people specifically excluded from the census were citizens of foreign countries temporarily traveling or visiting in the United States who had not established a residence.

Americans temporarily overseas were to be enumerated at their usual residence in the United States. With some exceptions, Americans with a usual residence outside the United States were not enumerated in Census 2000. U.S. military personnel and federal civilian employees stationed outside the United States, and their dependents living with them, are included in the population counts for the 50 states for purposes of Congressional apportionment but are excluded from all other tabulations for states and their subdivisions. The counts of overseas U.S. military personnel,

federal civilian employees, and their dependents were obtained from administrative records maintained by the employing federal departments and agencies. Other Americans living overseas who were not affiliated with the U.S. government were not included in the census.

Residence rules. Each person included in the census was to be counted at his or her usual residence—the place where he or she lives and sleeps most of the time. If a person had no usual residence, the person was to be counted where he or she was staying on Census Day.

People temporarily away from their usual residence on Census Day, such as on a vacation or business trip, were to be counted at their usual residence.

Armed forces personnel in the United States. Members of the U.S. Armed Forces were counted at their usual residence (the place where they lived and slept most of the time), whether it was on or off the military installation. Family members of armed forces personnel were counted at their usual residence (for example, with the armed forces person or at another location).

Personnel assigned to each Navy and Coast Guard vessel with a U.S. homeport were given the opportunity to report an onshore residence where they usually stayed when they were off the ship. Those who reported an onshore residence were counted there; those who did not were counted at their vessel's homeport.

Personnel on U.S. flag merchant vessels. Crews of U.S. flag merchant vessels docked in a U.S. port, sailing from one U.S. port to another U.S. port, or sailing from a U.S. port to a Puerto Rico port were counted at their usual onshore residence if they reported one. Those who did not were counted as residents of the ship and were assigned as follows:

- The U.S. port, if the vessel was docked there on Census Day.
- The port of departure, if the ship was sailing from one U.S. port to another U.S. port, or from a U.S. port to a Puerto Rico port.

Crews of U.S. merchant ships docked in a foreign port (including the U.S. Virgin Islands, American Samoa, the Commonwealth of the Northern Mariana Islands, and Guam), sailing from one foreign port to another foreign port, sailing from a U.S. port to a foreign port, or sailing from a foreign port to a U.S. port were not included in the census.

People away at school. College students were counted as residents of the area in which they were living while attending college, as they have been since the 1950 census. Children in boarding schools below the college level were counted at their parental home.

People in institutions. People under formally authorized, supervised care or custody, such as in federal or state prisons; local jails; federal detention centers; juvenile institutions; nursing or convalescent homes for the aged or dependent; or homes, schools, hospitals, or wards for the physically handicapped, mentally retarded, or mentally ill; or in drug/alcohol recovery facilities were counted at these places.

People in general hospitals. People in general hospitals or wards (including Veterans Affairs hospitals) on Census Day were counted at their usual residence. Newborn babies were counted at the residence where they would be living.

People in shelters. People staying on Census Day at emergency or transitional shelters with sleeping facilities for people without housing, such as for abused women or runaway or neglected youth, were counted at the shelter.

People with multiple residences. People who lived at more than one residence during the week, month, or year were counted at the place where they lived most of the time. For example, commuter workers living away part of the week while working were counted at the residence where they stayed most of the week. Likewise, people who lived in one state but spent the winter in another state with a warmer climate ("snowbirds") were to be counted at the residence where they lived most of the year.

People away from their usual residence on Census Day. Temporary, migrant, or seasonal workers who did not report a usual U.S. residence elsewhere were counted as residents of the place where they were on Census Day.

In some areas, natural disasters (hurricanes, tornadoes, flooding, and so forth) displaced households from their usual place of residence. If these people reported a destroyed or damaged residence as their usual residence, they were counted at that location.

People away from their usual residence were counted by means of interviews with other members of their families, resident managers, or neighbors.

Puerto Rico

Enumeration rules. Each person whose usual residence was in Puerto Rico was to be included in the census, without regard to the person's legal status or citizenship. As in previous censuses, people specifically excluded from the census were citizens of foreign countries temporarily traveling or visiting in Puerto Rico who had not established a residence.

Americans usually living in Puerto Rico but temporarily overseas were to be enumerated at their usual residence in Puerto Rico. Americans with a usual residence outside Puerto Rico were not counted as part of the Puerto Rico resident population.

Residence rules. Each person included in the census was to be counted at his or her usual residence—the place where he or she lives and sleeps most of the time. If a person had no usual residence, the person was to be counted where he or she was staying on Census Day.

People temporarily away from their usual residence on Census Day were to be counted at their usual residence.

Armed forces personnel in Puerto Rico. Members of the U.S. Armed Forces were counted at their usual residence (the place where they lived and slept most of the time), whether it was on or off the military installation. Family members of armed forces personnel were counted at their usual residence (for example, with the armed forces person or at another location).

Personnel assigned to each Navy and Coast Guard vessel with a Puerto Rico homeport were given the opportunity to report an onshore residence where they usually stayed when they were off the ship. Those who reported an onshore residence were counted there; those who did not were counted at their vessel's homeport.

Personnel on U.S. flag merchant vessels. Crews of U.S. flag merchant vessels docked in a Puerto Rico port, sailing from one Puerto Rico port to another Puerto Rico port, or sailing from a Puerto Rico port to a U.S. port were counted at their usual onshore residence if they reported one. Those who did not were counted as residents of the ship and were assigned as follows:

- The Puerto Rico port if the vessel was docked there on Census Day.
- The port of departure if the ship was sailing from one Puerto Rico port to another Puerto Rico port or from a Puerto Rico port to a U.S. port.

Crews of U.S. merchant ships docked in a foreign port (including the U.S. Virgin Islands, American Samoa, the Commonwealth of the Northern Mariana Islands, and Guam), sailing from a Puerto Rico port to a foreign port, or sailing from a foreign port to a Puerto Rico port were not included in the census.

People away at school. College students were counted as residents of the area in which they were living while attending college, as they have been since the 1950 census. Children in boarding schools below the college level were counted at their parental home.

People in institutions. People under formally authorized, supervised care or custody, such as in federal or state prisons; local jails; federal detention centers; juvenile institutions; nursing or convalescent homes for the aged or dependent; or homes, schools, hospitals, or wards for the physically handicapped, mentally retarded, or mentally ill; or in drug/alcohol recovery facilities were counted at these places.

People in general hospitals. People in general hospitals or wards (including Veterans Affairs hospitals) on Census Day were counted at their usual residence. Newborn babies were counted at the residence where they would be living.

People in shelters. People staying on Census Day at emergency or transitional shelters with sleeping facilities for people without housing, such as for abused women or runaway or neglected youth, were counted at the shelter.

People with multiple residences. People who lived at more than one residence during the week, month, or year were counted at the place where they lived most of the time. For example, commuter workers living away part of the week while working were counted at the residence where they stayed most of the week.

People away from their usual residence on Census Day. Temporary, migrant, or seasonal workers who did not report a usual Puerto Rico residence elsewhere were counted as residents of the place where they were on Census Day.

In some areas, natural disasters (hurricanes, tornadoes, flooding, and so forth) displaced households from their usual place of residence. If these people reported a destroyed or damaged residence as their usual residence, they were counted at that location.

People away from their usual residence were counted by means of interviews with other members of their families, resident managers, or neighbors.

MAJOR COMPONENTS OF THE CENSUS 2000 PLAN

The Census Bureau prepared the Census 2000 plan to ensure the most accurate decennial census legally possible. This plan included data collection from 100 percent of households and housing units. In addition, the plan included an extensive statistical operation to measure and correct overall and differential coverage of U.S. residents in Census 2000. This operation consisted of a scientific sample of approximately 300,000 housing units and used regional groupings to generate corrected counts. To ensure that Census 2000 will be both more accurate and more cost-effective than the 1990 Census, the Census Bureau reviewed its procedures with input from a wide array of experts. In addition, the Census Bureau and Department of Commerce officials held more than 100 briefings for the members of Congress and their staff on the plan for Census 2000. The result has been an innovative departure from past practices that substantially increased overall accuracy and addressed the differential undercount of children, renters, and minorities. At the same time, the new methods of enumeration saved money and delivered results more quickly. The major components of the plan for Census 2000 included:

1. The Master Address File

To conduct Census 2000, the Census Bureau needed to identify and locate an estimated 118 million housing units in the Nation. The Census Bureau accomplished this goal by developing and maintaining the Master Address File (MAF). This vital operation took place with the assistance of the U.S. Postal Service (USPS); other federal agencies; tribal, state and local governments; community organizations; and by an intensive canvass of selected areas. The resulting file was more comprehensive than ever before.

In 1990, the Census Bureau relied on address lists purchased from vendors. As these lists were originally generated for marketing purposes, they proved to be less accurate in low-income areas. As a result, during the 1990 census, housing units were missed often enough to contribute notably to the undercount problem. Plans for Census 2000 were designed to address weaknesses found in the 1990 address list. The Census 2000 MAF started with the USPS address list, a list that

does not discriminate against certain areas because of their marketing potential. Partnerships with state and local officials, community organizations, and tribal governments also played an important role in making sure the MAF is accurate; the local officials who knew the areas best helped develop the MAF. Finally, the Bureau made intensive efforts to create address lists in rural areas well in advance of the census.

City-style addresses. The USPS uses the term "city-style" for an address such as "123 Main Street," even though such an address may occur in small towns and increasingly along country roads. In areas where the USPS delivers mail primarily to city-style addresses, the Census Bureau created the MAF by combining addresses from the 1990 Census Address Control File with those addresses in the USPS Delivery Sequence File (DSF). The DSF is a national file of individual delivery point addresses. As part of a cooperative agreement, the USPS provided the Census Bureau with updated DSFs on a regular basis. The Bureau then located these addresses in its computer mapping system called TIGER® (Topologically Integrated Geographic Encoding and Referencing). If an address could not be located, the location was researched and resolved through an office operation or through assistance from local partners. As a result of this research, the Bureau identified new features and corrected and added address ranges to the TIGER® database.

Noncity-style addresses. In late 1998 and early 1999, the Census Bureau launched a comprehensive effort to canvass areas where most residences did not have city-style addresses. Over 30,000 canvassers visited approximately 22 million residences without a street address to enter their locations in the TIGER® system. The combination of innovative use of computer data and technology along with these visits allowed the Bureau to construct the most accurate address list ever, giving field enumerators more time to meet other challenges presented by the 2000 count.

Remote areas. In a few extremely remote and sparsely settled areas, census enumerators created the address list at the time of the initial census data collection while canvassing their assignment area and picking up or completing unaddressed questionnaires that the USPS previously had delivered to each household.

Nontraditional living quarters. A separate operation built an inventory of all facilities that were not traditional living quarters; for example, prisons and hospitals. The Bureau interviewed an official at each location using a Facility Questionnaire. The responses to the questionnaire identified each group quarters and any housing units associated with the location. The Bureau classified each group quarters and its associated housing units at the location according to whether they would be enumerated as part of special place enumeration or through regular enumeration. The Bureau added these group quarters and housing units to the MAF and linked them to the TIGER® database.

Local government partnerships. The Bureau relied on local knowledge to build the MAF. State, local, and tribal governments; regional and metropolitan planning agencies; and related nongovernmental organizations were encouraged to submit locally developed and maintained city-style address lists to the Census Bureau to enhance the MAF. The Bureau matched the local lists both to the MAF and TIGER® database and verified the status of each newly identified address through ongoing matches to updated address information from the USPS, other independent sources, and its own field operations. The Local Update of Census Addresses (LUCA) program was a partnership that allowed local and tribal governments to designate a liaison to review the portion of the MAF that covered their jurisdiction to help ensure its completeness. After processing the LUCA input, the Census Bureau provided feedback on the status of the adds, deletes, and corrections of addresses to the liaisons. The updated address list then was used to deliver census questionnaires.

2. Public Outreach and Marketing

In 1990, the mail response rate dropped in spite of the Census Bureau's support of a public service announcement (PSA) effort that aired donated advertisements. Part of this drop was caused by the Bureau's inability to ensure that PSAs were broadcast at optimum times and in appropriate

markets. An evaluation of the 1990 PSA campaign noted that the ads were seldom placed at optimal times because decisions about when to air PSAs rested with local radio and television stations. Sixty percent of the U.S. population received 91 percent of the census advertising impact; 40 percent received only 9 percent. Based on its studies of prior outreach campaigns, the Bureau concluded that the professional control of a paid media campaign would produce the best results. Census 2000 launched a vigorous public outreach campaign to educate everyone about the importance of being counted. Among the improvements in public outreach and marketing were:

Partnerships/targeted community outreach. The Census Bureau built partnerships with local and tribal governments, businesses, and community groups to get the word out, to endorse the census, and to encourage constituents to respond. Beginning in 1996 and expanding in 1998, the Bureau hired government and community specialists to build relationships with local community and service-based organizations, focusing on groups representing traditionally undercounted populations. The Bureau deployed an extensive outreach program to reach schools, public sector employees, American Indians, and religious organizations. Businesses, nonprofit groups, and labor organizations also were asked to endorse participation and to publicize the census through employee newsletters, inserts with paychecks, and through communications with members and local chapters.

Direct mail. The census questionnaire and related materials delivered to individual addresses carried the same themes and messages as the overall campaign.

Public relations. The Census Bureau used public meetings and the news media to inform the public about the value of the census and to encourage response. Communications specialists were assigned to each field office to perform media outreach, to respond to media inquiries, and to coordinate the dissemination of the Census 2000 message. In many communities, the Census Bureau established local broadcaster/news director committees to emphasize Census 2000 to television viewers and radio listeners through broadcast segments and editorials in newspapers.

Paid advertising. The Census Bureau planned a targeted campaign to reach everyone through ads in newspapers, magazines, billboards, posters, radio, and television. A private advertising firm designed and implemented the Census 2000 advertising campaign. The Census Bureau conducted a first-ever paid advertising campaign, including a national media campaign aimed at increasing mail response. The campaign included advertising directed at raising mail response rates among historically undercounted populations, with special messages targeted to hard-to-enumerate populations. Advertising also focused on encouraging cooperation during the nonresponse follow-up procedures.

Media public relations. The Census Bureau assigned media specialists to the regional census centers to cultivate local press contacts and respond to local media inquiries.

Promotion and special events. A variety of special events, including parades, athletic events and public services television documentaries were cosponsored by state, local, and tribal governments and by community organizations and businesses to motivate people to respond.

More ways to respond. In 2000, in addition to mailing the census questionnaires, the Census Bureau made the forms available in stores and malls, in civic or community centers, in schools, and in other locations frequented by the public. A well-publicized, toll-free telephone number was available for those who wished to respond to the census by telephone. People also had the option to respond to the short form via the Internet.

Multiple languages. In 2000, as in all prior decennial censuses, questionnaires were in English (the Census Bureau has made Spanish-language questionnaires available in the past). However, for the first time in a decennial census, households had the option to request and receive questionnaires in five other languages (Spanish, Chinese, Korean, Tagalog, and Vietnamese). In addition, questionnaire assistance booklets were available in 49 languages.

3. Questionnaire Mailout/Mailback

In Census 2000, the questionnaire mailout/mailback system was the primary means of census-taking, as it has been since 1970. The short form was delivered to approximately 83 percent of all housing units. The short form asked only the basic population and housing questions, while the long form included additional questions on the characteristics of each person and of the housing unit. The long form was delivered to a sample of approximately 17 percent of all housing units.

USPS letter carriers delivered questionnaires to the vast majority of housing units that had city-style addresses. In areas without such addresses, enumerators hand delivered addressed census questionnaires to each housing unit. In very remote or sparsely populated areas, enumerators visited each housing unit and picked up or completed unaddressed questionnaires that the USPS previously delivered to each unit.

4. Collecting Data on Populations Living in Nontraditional Households

During a decennial census, the Census Bureau not only counts people living in houses and apartments, but also must count people who live in group quarters and other nontraditional housing units, as well as people with no usual residence. These units include nursing homes, group homes, college dormitories, migrant and seasonal farm worker camps, military barracks or installations, American Indian reservations, and remote areas in Alaska.

Some of the methods that were used for these special populations are listed below:

- The Census Bureau designed an operation for Census 2000 called Service-Based Enumeration (SBE) to improve the count of individuals who might not be included through standard enumeration methods. The SBE operation was conducted in selected service locations, such as shelters and soup kitchens, and at targeted outdoor locations.
- Another special operation counted highly transient individuals living at recreational vehicle campgrounds and parks, commercial or public campgrounds, marinas, and even workers' quarters at fairs and carnivals.
- The Census Bureau worked with tribal officials to select the appropriate data collection methodologies for American Indian reservations.
- Remote areas of Alaska, often accessible only by small airplanes, snowmobiles, four wheel-drive vehicles, or dogsleds, were enumerated beginning in mid-February. This special timing permitted travel to these areas while conditions are most favorable.
- The Census Bureau worked with the Department of Defense and the U.S. Coast Guard to count individuals living on military installations, and with the U.S. Maritime Administration to identify maritime vessels for enumeration.

5. Collecting Long Form Data to Meet Federal Requirements

The census is the only data gathering effort that collects the same information from enough people to get comparable data for every geographic area in the United States. The Census Bureau has used the long form on a sample basis since 1940 to collect more data, while reducing overall respondent burden. The Census 2000 long form asked questions addressing the same 7 subjects that appeared on the short form, plus an additional 27 subjects which were either specifically required by law to be included in the census or were required in order to implement other federal programs.

6. Retrieving and Processing the Data From the Returned Forms

The Census Bureau contracted with the private sector to secure the best available data capture technology. This technology allowed the Census Bureau to control, manage, and process Census 2000 data more efficiently.

The Census 2000 Data Capture System has been a complex network of operational controls and processing routines. The Census Bureau recorded a full electronic image of many of the questionnaires, sorted mail-return questionnaires automatically, used optical mark recognition for all check-box items, and used optical character recognition to capture write-in character based data

items. The system allowed the Census Bureau to reduce the logistical burdens associated with handling large volumes of paper questionnaires. Once forms were checked in, prepared, and scanned, all subsequent operations were accomplished using the electronic image and data capture.

7. Matching and Unduplication

One of the main goals of Census 2000 was to make it simpler for people to be counted by having census forms available in public locations and providing multiple language translations. Responses also were accepted over the telephone and, for the short form only, on the Internet. These options made it easier for everyone to be counted, but increased the possibility of multiple responses for a given person and household. Advances in computer technology in the areas of computer storage, retrieval, and matching, along with image capture and recognition, gave the Census Bureau the flexibility to provide multiple response options without incurring undue risk to the accuracy of the resulting census data. Unduplication of multiple responses in past censuses required massive clerical operations. Modern technology allowed the Census Bureau to spot and eliminate multiple responses from the same household.

8. Geographic Database Development—TIGER®

The Census Bureau's TIGER® (Topologically Integrated Geographic Encoding and Referencing) system provided the geographic structure for the control of the data collection, tabulation, and dissemination operations for Census 2000. The TIGER® system links each living quarter to a spatial location, each location to a specific geographic area, and each geographic area to the correct name or number and attributes. The database constantly changes; for example, when new streets are built and the names and address ranges of existing streets change. To ensure that the TIGER® database is complete and correct, the Census Bureau works with other federal agencies; state, local and tribal governments; and other public and private groups to update both its inventory of geographic features and its depiction of the boundaries, names, and attributes of the various geographic entities for which the Census Bureau tabulates data.

The Census Bureau obtains updates to the features in the TIGER® system, including associated address ranges, from its various address list improvement activities, from partnership efforts like the Local Update of Census Addresses (LUCA) program, from digital files provided by some local and tribal governments, and from local and tribal governments in response to a preview of the census map of their jurisdictions.

As a part of updating the TIGER® system, the Census Bureau conducted boundary surveys in 1998 and 1999 to determine the boundaries that were in effect on January 1, 2000, which were the official Census 2000 boundaries for functioning governments. The Census Bureau also relied on other programs to update the TIGER® boundaries data, including a program that allowed local or tribal officials to review proposed Census 2000 boundaries a program that allowed local and tribal participants the opportunity to delineate Census 2000 participant statistical areas (block groups, census county divisions, census designated places, and census tracts) and additional programs that offered participants the opportunity to identify other areas for which the Census Bureau would tabulate data (for example, traffic analysis zones).

9. Field Offices and Staffing

The Census Bureau opened a national network of temporary offices from which employees collected and processed the data for Census 2000. Establishing the office network required, for most offices, the leasing of office space, purchasing furniture and equipment, purchasing and installing computer hardware and software, and establishing voice and data line connections. The plan for the office structure included:

- **12 Regional Census Centers (RCCs).** Through a network of Census Field Offices, the RCCs managed all census field data collections operations, address listings, and address list enhancement for city-style address areas; coordinated the LUCA program; produced maps; updated TIGER®; worked with local participants in the Public Law 94–171 Redistricting Data Program; and recruited temporary staff.

- **402 Census Field Offices (CFOs).** Opened in September 1998, these offices helped with address listing; conducted local recruiting; and performed clerical review of completed field address listing work.
- **520 Local Census Offices (LCOs).** These offices produced enumerator maps and assignments; conducted local recruiting; conducted outreach and promotion; conducted group quarters and service-based enumeration activities; conducted update/leave and list/enumerate operations; conducted nonresponse follow-up, coverage improvement follow-up, and address verifications; and performed the block canvass operations.
- **3 New Data Capture Centers (DCCs).** These centers checked in mail returns, prepared questionnaires, and conducted data capture.
- **1 National Processing Center (NPC).** In addition to performing the functions of a Data Processing Center, it processed address listing data and performed coding of questionnaire data.

To conduct a successful Census 2000, the Census Bureau recruited and tested hundreds of thousands of applicants for a wide range of positions, such as local census office managers, enumerators, partnership specialists, media specialists, and clerks. This required an extraordinary recruiting effort throughout the country. Every job applicant was required to pass a written test and was screened for criminal history. Applicants selected for employment had to take an oath of office and sign an affidavit agreeing not to disclose census information.

Many factors converged to present the Census Bureau with unprecedented challenges in hiring, retraining, and training the necessary employees for Census 2000. To address this challenge, the Census Bureau implemented several new approaches:

- Innovative methods of setting pay and incentives.
- Expanding the potential labor force by working with other federal agencies and state agencies to reduce barriers presented by various income transfer programs, and encouraging recipients of these programs to work for the Census Bureau. Consistent with these efforts, the Census Bureau hired more welfare-to-work employees than any other federal agency.
- Earlier and expanded training for enumerators.

10. Data Collection: Basic Enumeration Strategy

To ensure that the Census Bureau obtained a completed questionnaire from every household, or as close to that as possible, the Census Bureau developed a ten-part, integrated enumeration strategy.

- The first part of this strategy ensured that a questionnaire was delivered to every housing unit, by one of three data collection methods:
  - **Mailout/mailback.** U.S. Postal Service delivered questionnaires to every “city style” housing unit with a street name and house number.
  - **Update/leave.** Census enumerators delivered questionnaires to housing units without street names and house numbers to be mailed back, mainly in rural areas, and corrected and updated the address list and maps for any additions or errors.
  - **List/enumerate.** In remote and sparsely populated areas, enumerators visited every housing unit and completed the enumeration as delivered.
- The second part of this strategy provided people with assistance, as needed, to complete and return their questionnaires.
  - **Telephone questionnaire assistance (TQA).** The Census Bureau operated a toll-free TQA system, in English, Spanish, and several other languages, providing automated touch-tone answers to common questions, personal operator answers to those requesting it, and special service for the hearing impaired to assist them in completing a short form. Callers also could request a questionnaire.

- **Internet.** Respondents were able to access an Internet Web site to both receive assistance and, for short forms, submit their responses.
- **Questionnaire assistance centers.** The Census Bureau opened Walk-In Questionnaire Assistance Centers in convenient locations to assist respondents with filling out questionnaires in person. Bilingual staff was available in these centers.
- **Questionnaire assistance guides.** Questionnaire Assistance Guides were available in 49 languages.

- The third part of this strategy provided a means for people who believed they had not received a questionnaire or were not included on one. Part of this operation was targeted to members of historically undercounted groups. The major element of this operation was the distribution of "Be Counted Questionnaires." The Census Bureau distributed these questionnaires at public locations, such as Walk-In Questionnaire Assistance Centers and some public and private facilities, staffed with bilingual competencies when appropriate. These forms were available in English, Spanish, Korean, Chinese, Vietnamese, and Tagalog.
- The fourth part of this strategy was designed to enumerate people who did not live in traditional housing units, including group quarters situations, such as nursing homes and college dormitories; people living in migrant farm worker camps, on boats, on military installations; and federal employees living overseas. This part of the strategy was expanded further because the Census 2000 Dress Rehearsal results indicated that, compared to 1990, many more people did not live in traditional housing units.
  - **Group quarters enumeration.** This operation identified the location of all group living quarters and made advance visits to each group quarter. Census staff listed all residents in April 2000 and distributed questionnaire packets.
  - **Transient night operation.** Transient night enumerated people living a mobile lifestyle by visiting and interviewing people at racetracks, commercial or public campgrounds and those for recreational vehicles, fairs and carnivals, and marinas.
  - **Remote Alaska enumeration.** This operation sent out enumerators to deliver and complete questionnaires for people living in outlying or remote settlements in Alaska.
  - **Domestic military/maritime enumeration.** The Census Bureau, in cooperation with the Department of Defense and U.S. Coast Guard, identified living quarters and housing units on military installations and ships assigned to a U.S. home port and used appropriate enumeration methods.
  - **Overseas enumeration.** The Census Bureau, in cooperation with the Department of Defense and other departments, counted federal employees assigned overseas (including members of the armed forces) and their dependents, for apportionment purposes.
- The fifth part of this strategy targeted people with no usual residence or address. This operation was conducted at selective service locations, such as shelters and soup kitchens and nonsheltered outdoor locations.
- The sixth part of this strategy deployed special data collection methods to improve cooperation and enumeration in certain hard-to-enumerate areas.
  - Regional Census Centers used the planning database and their knowledge of local conditions to identify appropriate areas for targeted methods. A team of enumerators then went to targeted areas, such as areas with high concentrations of multiunit buildings, safety concerns or low enumerator production rates, and conducted team enumerations.
  - Mail response rates and maps were available to local and tribal officials so they could work with Census Bureau staff to identify low-response areas and implement additional outreach and publicity efforts and targeted enumeration efforts.

- In partnership with local and tribal governments and community-based organizations, local census offices established Walk-In Questionnaire Assistance Centers in locations, such as community centers and large apartment buildings, to provide assistance in English, Spanish, and other and foreign languages.
- The Be Counted Program made unaddressed questionnaires available in the Walk-In Assistance Centers and other locations.
- Letters were mailed to managers of large multiunit structures and gated communities informing them of upcoming census operations.
- In preidentified census blocks, census enumerators canvassed the blocks, updated the address list, and delivered and completed census questionnaires for all housing units.
- In preidentified blocks originally classified as "Mailout/Mailback" areas, enumerators delivered the questionnaire and updated the address list (Urban Update/Leave).

- The seventh part of this strategy, coverage-edit and telephone follow-up, reviewed completed questionnaires for potential missing, incomplete, or inconsistent data.
  - **Coverage edit.** The Census Bureau checked completed questionnaires for discrepancies between the number of persons reported and the number of persons for whom information was provided, forms returned where population count was blank, and forms for certain households that contained complex living arrangements.
  - **Follow-up.** Telephone clerks contacted and reinterviewed the households with discrepancies identified after mail returns were data captured; field staff resolved discrepancies found on enumerator returned questionnaires.
  - **Content edit.** Computer operations identified missing or incomplete responses to population or housing units and used statistical imputation to complete the information.
- The eighth part of this strategy, nonresponse follow-up (NRFU), was the effort to secure a response in Census 2000 from every housing unit and resident. One hundred percent of nonresponding households were followed up.
  - In the initial period, the Census Bureau used reminder publicity urging people to return their questionnaires.
  - Following the period of mail response, nonresponding households were identified and listed.
  - Enumerators visited all nonresponding addresses to obtain a completed questionnaire for each household.
  - In mailout/mailback areas, enumerators also followed up 100 percent of housing units identified as nonexistent or vacant by the U.S. Postal Service.
  - In update/leave areas, enumerators followed up 100 percent of housing units where the Census Bureau was unable to deliver questionnaires.
  - The Census Bureau conducted quality assurance checks of NRFU to ensure the completeness and accuracy of the operations.
- The ninth part of strategy involved additional operations to improve the coverage of Census 2000.
  - In mailout/mailback areas, enumerators revisited addresses for which questionnaires were returned in NRFU reporting the housing unit as vacant or delete and which were not initially identified by the U.S. Postal Service as undeliverable as addressed.
  - In update/leave areas, enumerators revisited addresses for which a questionnaire was returned as vacant or nonexistent in NRFU, but the questionnaire was not returned as undeliverable during the update/leave operation.
  - In both mailout/mailback and update/leave areas, mail returns checked in but not data captured were rechecked and, if necessary, revisited.

- The tenth part of this strategy was unduplication, which involved reviewing and selecting person information when more than one questionnaire data set was reported for a single address. Dress Rehearsal results showed that the multiple ways in which people could respond to the census increased the possibility of more than one response being submitted for a given person or household. Automated matching technologies allowed the Census Bureau to resolve situations where more than one form was received for an address.

11. Special Populations

American Indian and Alaska Native Areas and Hawaiian Home Lands

The Census Bureau based its strategy for enumerating the populations in the American Indian and Alaska Native Areas (AIANAs) and Hawaiian home lands on building partnerships for:

- **Address list development.** The Census Bureau used U.S. Postal Service's Delivery Sequence Files in AIANAs and Hawaiian home lands where there were city-style addresses. In other areas, the census enumerators used the "update/leave" method where a form is left with the respondent for return by mail. In more remote areas, the census enumerator actually delivered the form and conducted the census interview all in one visit. Tribal governments had an opportunity to participate in the LUCA program. The Census Bureau worked with tribal officials to select the appropriate data collection methodology for each area.

- **Geographic programs.** There were many programs available to review and define geographic areas (see Appendix A for more details).

- **Marketing.** Census Bureau staff and tribal liaisons compiled lists of available media for paid advertising and promotion. The Census Bureau also enlisted the help of tribal liaisons and locally established "Complete Count Committees" to assist with promotional activities.

- **Field operations.** The Census Bureau worked with tribal governments to assist in all levels of field operations, including training local staff in cultural awareness, assisting in recruiting efforts, and identifying locations for census questionnaire assistance centers.

- **Data dissemination.** While most data were processed in the same way as data for rest of the nation, the Census Bureau worked with tribal governments to meet their data needs.

Puerto Rico

The Census 2000 operations in Puerto Rico were comparable to activities in the 50 states and the District of Columbia. The Census Bureau worked in partnership with the government of Puerto Rico to ensure that Census 2000 data met the federal legal requirements.

- **Build partnerships at every stage of the process.** The Census Bureau entered a Memorandum of Agreement with the governor of Puerto Rico which outlined mutual roles and responsibilities. In consultation with the government of Puerto Rico, census questionnaire content was developed to meet the legislative and programmatic needs of Puerto Rico. A separate advertisement and promotion campaign was conducted in Puerto Rico to build awareness of the census and boost participation. Address list development allowed Puerto Rico to participate in the LUCA program.

- **Census questionnaires.** Census questionnaires were readily available in Spanish and also in English, if requested. In Puerto Rico, only update/leave method was used to distribute questionnaires. However, questionnaires also were placed in Walk-In Questionnaire Assistance Centers and other locations identified through consultation with local partners.

- **Use of technology.** The Census Bureau made use of the same technological advances that were used in the United States. Many operations performed clerically in 1990 were automated. Data users have access to Census 2000 data products through the Internet using the American FactFinder® (AFF) system. The AFF offers a separate user interface utilizing the Spanish language for Census 2000 Puerto Rico data.

- **Special techniques to improve coverage.** The update/leave methodology for census data collection was used for the first time in Puerto Rico. Census enumerators updated the Master Address File for Puerto Rico while delivering questionnaires. Respondents had the opportunity to complete the census questionnaires and return them by mail.

Island Areas

The Census Bureau conducted the Census 2000 operations in American Samoa, the Commonwealth of the Northern Mariana Islands, Guam, and the U.S. Virgin Islands (collectively referred to as the "Island Areas") in partnerships with the government of each area. These partnerships ensured that Census 2000 data met federal legal requirements, as well as the specific needs of each area. The Census 2000 operations in the Island Areas were built around the following:

- **Data collection.** Data collection in the Island Areas used the list/enumerate method. This decision was based on recommendations from Island Area representatives and an analysis of the various data collection methodologies. Unlike stateside list/enumerate procedures, the Census Bureau delivered Advance Census Reports before the list/enumerate operation and asked respondents to complete the form and hold it for enumerator to pick up.
- **Build partnerships at every stage of the process.** The Census Bureau developed and signed a Memorandum of Agreement with the governor of each Island Area that outlined mutual roles and responsibilities. In consultation with the governments of the Island Areas, census questionnaire content was developed to meet the legislative and programmatic needs of each Island Area. A separate advertisement and promotion campaign was developed for each Island Area to build awareness of the census and boost participation.
- **Census questionnaires.** Census questionnaires and other forms were readily available to respondents in convenient locations identified through consultation with local partners.
- **Use of technology.** The Census Bureau made greater use of the telephone to provide assistance to respondents with questions about Census 2000. Data users have access to Census 2000 data and products through the Internet using the American FactFinder system.

12. Telecommunications Support and Automated Data Processing

Using dedicated links and other secure lines, the Census 2000 telecommunications network linked all census offices including: Census Headquarters in Suitland, Maryland, the 520 Local Census Offices, the 12 Regional Census Offices, the 12 Regional Census Centers, the Puerto Rico Area Office, the Maryland Computer Center in Bowie, the National Processing Center in Jeffersonville, Indiana, and the three contracted Data Capture Centers (Phoenix, AZ, Pomona, CA, and Essex, MD). The Census Bureau also established communication links with planned commercial telephone centers to assist with the Telephone Questionnaire Assistance program and the coverage edit follow-up program.

The use of electronic imaging reduced the logistical and staffing requirements of handling large volumes of paper questionnaires. Some components of data capture were performed by private-sector partners. The Census Bureau used commercially available advanced hardware and software rather than limiting itself to creating in-house solutions.

The most significant features of the Data Capture System included (1) work divided among four centers, (2) full electronic imaging and processing of questionnaires, (3) automated sorting of mailed responses, (4) optical mark recognition for check-box data, (5) optical character recognition for write-in data with automated processes to resolve difficult cases, and (6) quality assurance checks.

13. Quality Assurance

To detect, correct, and minimize performance errors in critical census operations, the Census Bureau developed individual quality assurance plans for all activities that could contribute to errors in outcome, such as misprinted census forms, inaccurate maps or address lists, faulty intelligent character recognition, inadequate training of enumerators, and miskeyed entries.

14. The Census 2000 Dress Rehearsal in 1998

A good dress rehearsal is crucial to a successful census, and the key to any dress rehearsal is making it as much like the actual event as possible. The Census Bureau conducted Census 2000 Dress Rehearsal in three sites: Sacramento, California; Columbia, South Carolina along with 11 surrounding counties in north central South Carolina; and the Menominee American Indian Reservation in northeastern Wisconsin.

Since the summer of 1996, the Census Bureau worked closely with local officials and community-based organizations in each of the three sites to plan and build the various infrastructures needed to ensure a successful dress rehearsal. These joint activities included refining the geographic database, building and refining the address list, and working with community and tribal organizations to plan effective outreach and promotion efforts. Also, the Census Bureau recruited staff in all three sites to complete address list development and verification.

The dress rehearsal allowed for a thorough demonstration of the most critical procedures for Census 2000. These procedures included address list development; marketing and promotion; and data collection, processing, and tabulation. The dress rehearsal plan also demonstrated the use of statistical sampling in four major census operations: nonresponse follow-up, housing units designated as undeliverable as addressed by the U.S. Postal Service, integrated coverage measurement (ICM), and the long form survey.

15. Data Dissemination Through the Internet

The census provides a wealth of data that researchers, businesses, and government agencies are eager to use. Taking advantage of modern computer and Internet capabilities, the Census Bureau planned to make data from Census 2000 more readily available than any previous decennial census data. The Census 2000 data are tabulated using the Data Products Production (DPP) system and disseminated using the American FactFinder (AFF) system on the Internet, in addition to CD-ROMs and DVDs. The AFF provides an interactive electronic system to allow data users to access data products, documents, and online help, as well as to build custom data products.

The Census Bureau solicited the advice and recommendations of data users throughout the planning, design, and testing stages of the AFF system (initially known as the Data Access and Dissemination System (DADS)). The system is accessible to the widest possible array of users through the Internet and all available intermediaries, including the nearly 1,800 data centers and affiliates, the 1,400 Federal Depository libraries and other libraries, universities, and private organizations. It also allows users to create customized products, such as tables, charts, graphs, and maps for census geographic areas of their choice, and access metadata that provide documentation and explanatory information for data subjects and geographic areas.

16. Evaluation and Preparation for 2010

After the completion of Census 2000, the Census Bureau plans to conduct a variety of post census evaluation studies, as it has after all the previous censuses. These studies will help data users, both within and outside the Census Bureau, to assess the data and plan for the 2010 Census. The evaluation studies generally rely on demographic analysis, statistical methods, and ethnographic analyses.

GLOSSARY

100-Percent Data

Information based on a limited number of basic population and housing questions collected from both the short form and the long form for every inhabitant and housing unit in the United States.

100-Percent Edited Detail File (HEDF)

Files composed of individual records of information on people and housing units for the 100-percent census data items from the census questionnaires. Estimation is included in these files. These files are used for tabulation purposes and are not released to the public.

Accuracy and Coverage Evaluation (A.C.E.)

The Accuracy and Coverage Evaluation (A.C.E.) is a survey designed to measure the undercount/overcount of the census. The A.C.E. was designed to assess the size and characteristics of the population missed or double-counted in Census 2000, similar to the originally planned Integrated Coverage Measurement (ICM) Survey.

Advance Notice Letter/Reminder Card (ANL/RC)

These are part of the questionnaire mailing strategy. In every area except list/enumerate, the Census Bureau sends an advance notice letter to every mailout address to alert households that the census form will be sent to them soon. Reminder Card is a postcard that is sent to addresses on the decennial Master Address File (see definition below) to remind respondents to return their census questionnaires or to thank them if they already have. All addresses in mailout/mailback areas receive a postcard. The Census Bureau also mails these postcards to postal patrons in update/leave areas.

American FactFinder® (AFF)

An electronic system for access and dissemination of Census Bureau data. The system is available through the Internet and offers prepackaged data products and the ability to build custom products. The system serves as the vehicle for accessing and disseminating data from Census 2000 (as well as economic censuses and the American Community Survey). The system was formerly known as the Data Access and Dissemination System (DADS).

Apportionment

Apportionment is the process of dividing up the 435 memberships, or seats, in the House of Representatives among the 50 states. The Census Bureau has a dual responsibility in this connection. It conducts the census at 10-year intervals. At the conclusion of each census, the Census Bureau uses the results for calculating the number of House memberships each state is entitled to have. The latter process is the initial use of the basic results of each census.

Be Counted Enumeration and Be Counted Form

The Be Counted enumeration procedure targets areas that are traditionally undercounted. Unaddressed census questionnaires (Be Counted forms) are placed at selected sites where people who believe they were not counted can pick them up, complete them, and mail them to the Census Bureau. The sites are in targeted areas that local governments and community groups, in conjunction with the Census Bureau, identify as traditionally undercounted.

Census 2000 Publicity Office (C2PO)

An office at the Census Bureau which developed, implemented, and coordinated an integrated marketing program for Census 2000, including paid advertising, direct mail, public relations, partnerships, and local outreach.

Census Address List Improvement Act of 1994

See Program for Address List Supplementation (PALS) below.

Census Edited File (CEF)

This file contains the 100-percent edited characteristics/records for all households and people in the census. The edits include consistency edits and imputation for items or persons where the data are insufficient. See descriptions for 100-percent data and census unedited file.

Census Information Center (CIC)

The Census Information Center Program (CIC) is the community-based component of the Census Bureau's data dissemination network. While census data are readily available on CD-ROM, the Census Bureau's Web site on the Internet, in its 12 Regional Offices, 1,400 Federal Depository Libraries, and 1,800 state and local government agencies participating in the State Data Center Program, the CICs provide access to local communities that might not have access through these traditional channels. CIC's goal is to provide efficient access to Census Bureau data and data products to organizations representing populations that have been traditionally undercounted in censuses and surveys.

Census Unedited File (CUF)

A file created by merging the control file for the decennial master address file with the decennial response file of unedited data after the primary selection algorithm has been applied. This file contains the final housing unit and person counts. It is used to generate apportionment data as well as related "raw" or unedited census data.

Computer-Assisted Personal Interview (CAPI)

A method of data collection consisting of the interviewer asking questions displayed on a laptop computer screen and entering the answers directly into the computer.

Computer-Assisted Telephone Interviewing (CATI)

A method of data collection using telephone interviews in which the questions to be asked are displayed on a computer screen and responses are entered directly into the computer.

Confidentiality

The guarantee made by law (Title 13, United States Code) to individuals who provide census information regarding nondisclosure of that information to others.

Confidentiality Edit

The name for the Census 2000 disclosure avoidance procedure.

Coverage Edit/Coverage Edit Follow-Up (CEFU)

An edit performed on the mailback census response universe. Census staff make telephone calls to resolve forms that are incomplete or have other coverage discrepancies, such as a difference between the number of people reported in that household and the number of people for whom census information was provided on the form. This edit includes the large household follow-up.

Coverage Improvement Adjustment

This phrase was included in the table outlines and the technical documentation before the review, analysis, and recommendation on whether to adjust Census 2000 data for coverage improvement was completed. As the data are not adjusted, a zero (0) will appear. This phrase does not refer to any other outreach or collection operations which were introduced to improve coverage in Census 2000.

Coverage Improvement Follow-Up (CIFU)

A procedure for the traditional census in which housing units with conflicting status information are followed up.

Data Access and Dissemination System (DADS)

The system is now known as the American FactFinder (AFF).

Data Capture Center (DCC)

A decentralized facility that checks in questionnaires returned by mail, creates images of all questionnaire pages, and converts data to computer readable format. The DCCs also perform other computer processing activities, including automated questionnaire edits, work flow management, and data storage. There is one permanent DCC, the National Processing Center in Jeffersonville, Indiana. For Census 2000, the Census Bureau set up three temporary DCCs. The temporary facilities were provided and operated by a private contractor through the Data Capture Services contract.

Data Capture System 2000 (DCS 2000)

The DCS 2000 is a data capture system that is used to capture information from census forms. For Census 2000, this system processed more than 150 million incoming forms, digitally captured and processed billions of bits of information on the forms, converted automatically the image of the form to text-based data, and edited/repaired data that the system was unable to decipher automatically.

Decennial Census

The census of population and housing, taken by the Census Bureau in years ending in 0 (zero). Article I of the Constitution requires that a census be taken every 10 years for the purpose of reapportioning the U.S. House of Representatives.

Decennial Master Address File (DMAF)

The decennial version of the Master Address File has features for controlling and tracking the long- and short-term operations and programs of the Census 2000. The DMAF contains the processing status information to support document mailouts; data capture progress control, tracking, and reporting; and field enumeration processes (notably follow-ups). The DMAF is limited to addresses that the Census Bureau has successfully linked to the TIGER® database. See Master Address File.

Decennial Response File (DRF)

Contains every response to the census from all sources. The primary selection algorithm is applied to this file to unduplicate people between multiple returns for a housing unit and to determine the housing unit record and the people to include at the housing unit. The DRF is then combined with the Decennial Master Address File to create the census unedited file (CUF).

Delivery Sequence File (DSF)

A computerized file containing all delivery point addresses serviced by the U.S. Postal Service (USPS). The USPS updates the DSF continuously as its letter carriers identify addresses for new delivery points or changes in the status of existing addresses.

Demographic Analysis (DA)

A method the Census Bureau uses to measure coverage at the national level. It differs from survey coverage estimates, such as Post-Enumeration Survey, Integrated Coverage Measurement, or Accuracy and Coverage Evaluation, in that it does not rely on case-by-case matching of census records. To produce an estimate of the total population, DA relies on administrative records to provide estimates of births, deaths, immigration, and emigration. DA provides estimates on the national level only.

Derived Measures

Census data products include various derived measures, such as medians, means, and percentages, as well as certain rates and ratios. Derived measures that round to less than 0.1 are normally indicated as 0.

Disclosure Avoidance (DA)

Statistical methods used in the tabulation of data prior to releasing data products to ensure the confidentiality of responses.

Dual-System Estimation (DSE)

The estimation methodology used for the Accuracy and Coverage Evaluation (A.C.E.). This operation uses a geographic sample of block clusters to find people missed by the census or A.C.E. and any errors from the census. The information is then processed using computer matching, clerical matching, and field follow-up to resolve discrepancies.

Family

A group of two or more people who reside together and who are related by birth, marriage, or adoption.

Geocoding

A code assigned to identify a geographic entity; to assign an address (such as housing unit, business, industry, farm) to the full set of geographic code(s) applicable to the location of that address on the surface of Earth.

Group Quarters

A facility where people live that is not a typical household-type living arrangement. The Census Bureau classifies all individuals not living in households as living in group quarters. There are two types of group quarters institutional (for example, correctional facilities, nursing homes, and mental hospitals) and noninstitutional (for example, college dormitories, military bases and ships, hotels, motels, rooming houses, group homes, missions, shelters, and flophouses).

Heterogeneity

Heterogeneity occurs when blocks of housing units assigned to sampling strata or groupings are not similar in terms of the likelihood of being included or missed by the census. Heterogeneity creates difficulty for the small area estimation process because the correction factor gets applied to all people with the specified characteristic in that sampling poststratum, even through some of them do not actually have the coverage characteristics.

Homogeneity

The assumption of homogeneity expects that all people in a particular sampling stratum or grouping will be very much alike in terms of their likelihood of being included or missed by the census. The grouping of people in a particular stratum is called poststratum, such as all White, non-Hispanic male renters ages 18-22 in a rural area. A lack of homogeneity in a particular sample block is not an error, but it does create difficulty for the small area estimation process. This happens because the correction factor gets applied to all people with the specified characteristic in that poststratum, even though some of them do not exhibit the same coverage characteristics.

Household

Household refers to all of the people who occupy a housing unit.

Housing Unit

A housing unit is a house, an apartment, a mobile home or trailer, a group of rooms, or a single room occupied as a separate living quarters, or if vacant, intended for occupancy as a separate living quarters. Separate living quarters are those in which the occupants live separately from any other individuals in the building and which have direct access from outside the building or through a common hall. For vacant units, the criteria of separateness and direct access are applied to the intended occupants whenever possible.

Imputation

When information is missing or inconsistent, the Census Bureau uses a method called imputation to assign values. Imputation relies on the statistical principle of “homogeneity,” or the tendency of households within a small geographic area to be similar in most characteristics. For example, the value of “rented” is likely to be imputed for a housing unit not reporting on owner/renter status in a neighborhood with multiunits or apartments where other respondents reported “rented” on the census questionnaire. In past censuses, when the occupancy status or the number of residents was not known for a housing unit, this information was imputed.

Internet Questionnaire Assistance (IQA)

An operation which allows respondents to use the Census Bureau's Internet site to (1) ask questions and receive answers about the census form, job opportunities, or the purpose of the census and (2) provide responses to the short form.

Interpolation

Interpolation frequently is used in calculating medians or quartiles based on interval data and in approximating standard errors from tables. Linear interpolation is used to estimate values of a function between two known values. Pareto interpolation is an alternative to linear interpolation. In Pareto interpolation, the median is derived by interpolating between the logarithms of the upper and lower income limits of the median category. It is used by the Census Bureau in calculating median income within intervals wider than $2,500.

List/Enumerate

A method of data collection in which temporary field staff, called enumerators, list each residential address, spot the location of each on a census map, and interview the residents of the household during a single visit. This completes the census address list for these areas and provides the information needed to update the TIGER® database and Master Address File (see definitions below).

Local Update of Census Addresses (LUCA)

A Census 2000 program, established in response to requirements of P. L. 103-430. It provided an opportunity for state, local, and tribal governments to review and update individual address information in the Master Address File and associated geographic information in the TIGER® database before using the addresses for questionnaire delivery. This improved the completeness and accuracy of both computer files and the census.

Long Form

The decennial census questionnaire, sent to approximately one in six households, contains all questions on the short form, as well as additional detailed questions relating to the social, economic, and housing characteristics of each individual and household. Information derived from the long form is referred to as sample data and is tabulated for geographic entities as small as the block group level.

Mailout/Mailback (MO/MB)

A method of data collection in which the U.S. Postal Service delivers addressed questionnaires to residents who are asked to complete and mail back the questionnaire to the appropriate Census Bureau office. This method is used for more than 80 percent of all households (usually with city-style addresses).

Master Address File (MAF)

A computer file based on a combination of the addresses in the 1990 census address file and current versions, supplemented by address information provided by state, local, and tribal governments. The MAF is continually updated to provide a basis for creating the Census 2000 address list, the address list for the American Community Survey, and the address list for the Census Bureau's other demographic surveys.

Metadata

Information about the content, quality, condition, and other characteristics of data.

Microdata

Nonaggregated data about the units sampled. For surveys of individuals, microdata contain records for each individual interviewed; for surveys of organizations, the microdata contain records for each organization.

Nongovernment Organization

The partnerships developed during Census 2000 planning include national and local organizations and community groups that are not governmental entities.

Nonresponse Follow-up

A census follow-up operation in which temporary field staff, known as enumerators, visit addresses from which no response was received.

Nonsampling Error

Errors that occur during the measuring or data collection process. Nonsampling errors can be the most serious types of errors because they yield biased results when most of the errors distort the results in the same direction. Unfortunately, the full extent of nonsampling error is unknown. Decennial censuses traditionally have experienced nonsampling errors, most notably undercount, resulting from people being missed in the enumeration processes.

Optical Character Recognition (OCR)

Technology that uses an optical scanner and computer software to "read" human handwriting.

Optical Mark Recognition (OMR)

Technology that uses an optical scanner and computer software to scan a page, recognize the presence of marks in predesignated areas, and assign a value to the mark depending on its specific location and intensity on a page.

Poststratum

Information about the current occupants of each housing unit in the Accuracy and Coverage Evaluation (A.C.E.) survey found during the A.C.E. interview is used to form groupings called "poststrata." This information, including the age of respondent, current owner/renter status, etc., is used to form homogeneous groupings and improve the estimation process. By contrast, the initial A.C.E. strata are formed using aggregate information about each block as of the 1990 census.

Primary Selection Algorithm (PSA)

Computer program applied to the decennial response file (DRF) to eliminate duplicate responses and to determine the housing unit record and the people to include at the housing unit. After this procedure, the DRF is merged with the Decennial Master Address File to create the census unedited file.

Program for Address List Supplementation (PALS)

A program providing all governmental units and regional and metropolitan agencies the opportunity to submit lists of individual addresses for their community to the Census Bureau for use in building the MAF. Ongoing submissions and feedback between the Census Bureau and local governments on this program, enabled by the Census Address List Improvement Act of 1994 (P.L. 103-430) help ensure the completeness and accuracy of the Master Address File and the TIGER® database.

Public Law (P.L.) 94-171

Public Law (P.L.) 94-171, enacted in 1975, directs the Census Bureau to make special preparations to provide redistricting data needed by the 50 states. Within a year following Census Day, the Census Bureau must send the data agreed upon to redraw districts for the state legislature to each state's governor and majority and minority legislative leaders.

To meet this legal requirement, the Census Bureau set up a voluntary program that enables participating states to receive data for voting districts (e.g., election precincts, wards, state house, and senate districts) in addition to standard census geographic areas, such as counties, cities, census tracts, and blocks.

Public Law (P.L.) 103-430

Public Law (P.L.) 103-430, enacted in 1994, amends Title 13, United States Code, to allow designated local and tribal officials access to the address information in the Master Address File to verify its accuracy and completeness. This law also requires the U.S. Postal Service to provide its address information to the Census Bureau to improve the Master Address File.

Public Law (P.L.) 105-119

Public Law (P.L.) 105-119, enacted in 1997, directs the Census Bureau to make publicly available a second version of Census 2000 data that does not include the corrections for overcounts and undercounts measured in the Accuracy and Coverage Evaluation (A.C.E.). The format, timing, geographic levels, and price of the P.L. 94-171 and these data are identical.

Public Use Microdata Area (PUMA)

An area that defines the extent of territory for which the Census Bureau tabulates public use microdata sample (PUMS) data.

Public Use Microdata Sample (PUMS)

Hierarchical files containing small samples (5% and 1%) of individual records from the census long form showing characteristics of the housing units and people included on those forms.

Quality Assurance (QA)

Quality assurance represents a broad philosophy and specific procedures that are designed to build quality into the system, constantly improve the system, and integrate responsibility for quality with production.

Questionnaire Mailing Strategy

For Census 2000, an advance notice letter, a questionnaire, and a reminder/thank you postcard were sent to every mailout address.

Reapportionment

The redistribution of seats in the U.S. House of Representatives among several states on the basis of the most recent decennial census as required by Article 1, Section 2 of the Constitution. See apportionment and redistricting.

Redistricting

The process of revising the geographic boundaries of areas from which people elect representatives to the U.S. Congress, a state legislature, a county or city council, a school board, and the like to meet the legal requirement that such areas be as equal in population as possible following a census. See apportionment and reapportionment.

Sample Census Edited File (SCEF)

A file containing 100-percent and sample characteristics for housing units and people in the long form sample. Processing for the SCEF includes merging the results of industry and occupation coding and place of work and migration coding, coding several other items, and weighting the long forms.

Sample Edited Detail File (SEDF)

A file containing 100-percent and sample characteristics for housing units and people in the long form sample. The file is used for tabulation purposes only and is not released to the public.

Sampling Error

Errors that occur because only a part of the population is being contacted directly. With any sample, differences are likely to exist between the characteristics of the sampled population and the larger group from which the sample was chosen. However, sampling error, unlike nonsampling error, is readily measured.

Sampling Stratum

A sampling stratum, as used in the A.C.E., is a grouping or classification that has a similar set of characteristics, based on the 1990 census. For example, one might define a stratum as all blocks in large central cities with a 1990 census population that was 30 percent or more Black renters.

Scanner

Equipment used to capture images from documents for the purpose of entering the information into an electronic format. For Census 2000, scanners replaced some keying operations.

Seasonal/Recreational/Occasional Use

A housing unit held for occupancy only during limited portions of the year, such as a beach cottage, ski cabin, or time-share condominium.

Separate Living Quarters

Those living quarters in which the occupants live separately from any other individual in the building and which have direct access from outside the building or through a common hall. For vacant units, the criteria of separateness and direct access are applied to the intended occupants whenever possible.

Service-Based Enumeration (SBE)

An operation designed to enumerate people at facilities where they might receive services, such as shelters, soup kitchens, healthcare facilities, and other selected locations. This operation targets the types of services that primarily serve people who have no usual residence.

Service Locations

Locations where clients are enumerated during the service-based enumeration operation, such as emergency or transitional shelters, soup kitchens, regularly scheduled mobile food vans, and targeted nonsheltered outdoor locations.

Short Form

The decennial census questionnaire, sent to approximately 5 of 6 households, that contains population questions related to household relationship, age, sex, relationship, race, Hispanic origin, and tenure (i.e., whether home is owned or rented). The questions contained on the short form also are asked, along with additional questions, on the long form.

Simplified Enumerator Questionnaire (SEQ)

A questionnaire that enumerators use for transient, or T-night, enumeration and when conducting the nonresponse follow-up after the decennial census.

Soup Kitchens

Includes soup kitchens, food lines, and programs distributing prepared breakfasts, lunches, or dinners. These programs may be organized as food service lines, bag or box lunches, or tables where people are seated, then served by program personnel. These programs may or may not have a place for clients to sit and eat the meal. These are service locations.

Special Place

An institution that includes facilities where people live or stay other than the usual house, apartment, or mobile home. Examples are colleges and universities, nursing homes, hospitals, and prisons. Often the facilities that house people are group quarters, but they may include standard houses or apartments as well.

Special Place Facility Questionnaire (SPFQ)

A questionnaire used to interview an official at a special place for the purpose of collecting/updating address information for the special place and any associated group quarters and housing units, determining the type of special place/group quarters, and collecting additional administrative information about each group quarters at the special place.

State Data Center (SDC)

A state agency or university facility identified by the governor of each state and state equivalent to participate in the Census Bureau's cooperative network for the dissemination of census data. SDCs also provide demographic data to local agencies participating in the Census Bureau's statistical areas programs and assist the Census Bureau in the delineation and identification of statistical areas.

Summary File (SF)

A series of census summary tabulations of 100-percent and sample population and housing data available for public use on CD-ROM and the Internet. In 1990, these files were available on computer tapes and, as a result, were known as summary tape files (STF).

Summary Table

A collection of one or more data elements that are classified into some logical structure either as dimensions or data points.

Tabulation Block

A physical block that does not have any legal or statistical boundaries passing through it; or each portion of a physical block after the Census Bureau recognizes any legal or statistical boundaries that pass through it.

Targeted Nonsheltered Outdoor Location (TNSOL)

A geographically identifiable outdoor location open to the elements where there is evidence that people might be living without paying and who also do not usually receive services at soup kitchens, shelters, and mobile food vans. These sites must have a specific location description that allows a census enumeration team to physically locate the site and excludes pay-for-use campgrounds, drop-in centers, post offices, hospital emergency rooms, and commercial sites (including all-night theaters and all-night diners).

Telephone Questionnaire Assistance (TQA)

A toll-free service that was provided by a commercial phone center to answer questions about Census 2000 and the Census 2000 questionnaire and to take interviews from people who prefer to be interviewed over the telephone.

Thematic Map

A map that reveals the geographic patterns in statistical data.

Title 13 (United States Code)

The law under which the Census Bureau operates and that guarantees the confidentiality of census information and establishes penalties for disclosing this information.

Topologically Integrated Geographic Encoding and Referencing (TIGER®)

A computer database that contains a digital representation of all census-required map features (streets, roads, rivers, railroads, lakes, and so forth), the related attributes for each (street names, address ranges, etc.), and the geographic identification codes for all entities used by the Census Bureau to tabulate data for the United States, Puerto Rico, and the Island Areas. The TIGER® database records the interrelationships among these features, attributes, and geographic codes and provides a resource for the production of maps, entity headers for data tabulations, and automated assignment of addresses to a geographic location in a process known as "geocoding."

Transient Night (T-Night)/T-Night Enumeration (TNE)

A method of enumeration in which Census Bureau staff enumerate people at transient locations, such as campgrounds at race tracks, recreational vehicle campgrounds or parks, commercial or public campgrounds, fairs and carnivals, and marinas. Enumerators conduct a personal interview using Simplified Enumerator Questionnaire. No vacant units are generated by this operation.

Type of Enumeration Area (TEA)

A classification identifying how the Census Bureau takes the decennial census of a geographic area. Examples of TEAs include (1) the area inside the "blue line" - this is the mailout/mailback and urban update/leave operations area, (2) address listing areas, (3) list/enumerate areas, and (4) remote areas of Alaska.

Urban Update/Leave (UU/L)

Update/leave procedures are used in targeted urban areas where mail delivery may be a problem, such as an apartment building where the mail carrier may leave the forms in a common area. Enumerators deliver census questionnaires for residents to complete and mail back, update the address register, and update the census maps.

Usual Home Elsewhere (UHE)

A housing unit that is temporarily occupied by a person(s) who has a usual home elsewhere.

Usual Residence

The living quarters where a person spends more nights during a year than any other place.

Voting District (VTD)

Any of a variety of areas, such as election districts, precincts, legislative districts, or wards, established by states and local governments for voting purposes.

Whole Household Usual Home Elsewhere (WHUHE)

See Usual Home Elsewhere.

Appendix D. Questionnaire

United States Census 2000

U.S. Department of Commerce • Bureau of the Census

This is the official form for all the people at this address. It is quick and easy, and your answers are protected by law. Complete the Census and help your community get what it needs — today and in the future!

Start Here

Please use a black or blue pen.

1. How many people were living or staying in this house, apartment, or mobile home on April 1, 2000?

Number of people

INCLUDE in this number:

- foster children, roomers, or housemates
- people staying here on April 1, 2000 who have no other permanent place to stay
- people living here most of the time while working, even if they have another place to live

DO NOT INCLUDE in this number:

- college students living away while attending college
- people in a correctional facility, nursing home, or mental hospital on April 1, 2000
- Armed Forces personnel living somewhere else
- people who live or stay at another place most of the time

2. Is this house, apartment, or mobile home — *Mark ☒ ONE box.*

- ☐ Owned by you or someone in this household with a mortgage or loan?
- ☐ Owned by you or someone in this household free and clear (without a mortgage or loan)?
- ☐ Rented for cash rent?
- ☐ Occupied without payment of cash rent?

3. Please answer the following questions for each person living in this house, apartment, or mobile home. Start with the name of one of the people living here who owns, is buying, or rents this house, apartment, or mobile home. If there is no such person, start with any adult living or staying here. We will refer to this person as Person 1.

What is this person's name? *Print name below.*

Last Name

First Name MI

4. What is Person 1's telephone number? *We may call this person if we don't understand an answer.*

Area Code + Number

– –

5. What is Person 1's sex? *Mark ☒ ONE box.*

☐ Male ☐ Female

6. What is Person 1's age and what is Person 1's date of birth?

Age on April 1, 2000

Print numbers in boxes.

Month Day Year of birth

➔ **NOTE: Please answer BOTH Questions 7 and 8.**

7. Is Person 1 Spanish/Hispanic/Latino? *Mark ☒ the **"No"** box if **not** Spanish/Hispanic/Latino.*

- ☐ **No,** not Spanish/Hispanic/Latino
- ☐ Yes, Puerto Rican
- ☐ Yes, Mexican, Mexican Am., Chicano
- ☐ Yes, Cuban
- ☐ Yes, other Spanish/Hispanic/Latino — *Print group.*

8. What is Person 1's race? ***Mark ☒ one or more races*** *to indicate what this person considers himself/herself to be.*

- ☐ White
- ☐ Black, African Am., or Negro
- ☐ American Indian or Alaska Native — *Print name of enrolled or principal tribe.*
- ☐ Asian Indian
- ☐ Japanese
- ☐ Native Hawaiian
- ☐ Chinese
- ☐ Korean
- ☐ Guamanian or Chamorro
- ☐ Filipino
- ☐ Vietnamese
- ☐ Samoan
- ☐ Other Asian — *Print race.*
- ☐ Other Pacific Islander — *Print race.*
- ☐ Some other race — *Print race.*

➔ **If more people live here, continue with Person 2.**

OMB No. 0607-0856: Approval Expires 12/31/2000

Form **D-1**

Person 2

Your answers are important! Every person in the Census counts.

1. What is Person 2's name? *Print name below.*

Last Name

First Name MI

2. How is this person related to Person 1? *Mark ☒ ONE box.*

- ☐ Husband/wife
- ☐ Natural-born son/daughter
- ☐ Adopted son/daughter
- ☐ Stepson/stepdaughter
- ☐ Brother/sister
- ☐ Father/mother
- ☐ Grandchild
- ☐ Parent-in-law
- ☐ Son-in-law/daughter-in-law
- ☐ Other relative — *Print exact relationship.*

If NOT RELATED to Person 1:

- ☐ Roomer, boarder
- ☐ Housemate, roommate
- ☐ Unmarried partner
- ☐ Foster child
- ☐ Other nonrelative

3. What is this person's sex? *Mark ☒ ONE box.*

☐ Male ☐ Female

4. What is this person's age and what is this person's date of birth? *Print numbers in boxes.*

Age on April 1, 2000 | Month | Day | Year of birth

→ **NOTE: Please answer BOTH Questions 5 and 6.**

5. Is this person Spanish / Hispanic / Latino? *Mark ☒ the **"No"** box if **not** Spanish/Hispanic/Latino.*

- ☐ **No,** not Spanish / Hispanic / Latino
- ☐ Yes, Puerto Rican
- ☐ Yes, Mexican, Mexican Am., Chicano
- ☐ Yes, Cuban
- ☐ Yes, other Spanish / Hispanic / Latino — *Print group.*

6. What is this person's race? ***Mark ☒ one or more races*** *to indicate what this person considers himself/herself to be.*

- ☐ White
- ☐ Black, African Am., or Negro
- ☐ American Indian or Alaska Native — *Print name of enrolled or principal tribe.*
- ☐ Asian Indian
- ☐ Japanese
- ☐ Native Hawaiian
- ☐ Chinese
- ☐ Korean
- ☐ Guamanian or Chamorro
- ☐ Filipino
- ☐ Vietnamese
- ☐ Samoan
- ☐ Other Asian — *Print race.*
- ☐ Other Pacific Islander — *Print race.*
- ☐ Some other race — *Print race.*

→ **If more people live here, continue with Person 3.**

Person 3

Census information helps your community get financial assistance for roads, hospitals, schools, and more.

1. What is Person 3's name? *Print name below.*

Last Name

First Name MI

2. How is this person related to Person 1? *Mark ☒ ONE box.*

- ☐ Husband/wife
- ☐ Natural-born son/daughter
- ☐ Adopted son/daughter
- ☐ Stepson/stepdaughter
- ☐ Brother/sister
- ☐ Father/mother
- ☐ Grandchild
- ☐ Parent-in-law
- ☐ Son-in-law/daughter-in-law
- ☐ Other relative — *Print exact relationship.*

If NOT RELATED to Person 1:

- ☐ Roomer, boarder
- ☐ Housemate, roommate
- ☐ Unmarried partner
- ☐ Foster child
- ☐ Other nonrelative

3. What is this person's sex? *Mark ☒ ONE box.*

☐ Male ☐ Female

4. What is this person's age and what is this person's date of birth? *Print numbers in boxes.*

Age on April 1, 2000 | Month | Day | Year of birth

→ **NOTE: Please answer BOTH Questions 5 and 6.**

5. Is this person Spanish / Hispanic / Latino? *Mark ☒ the **"No"** box if **not** Spanish/Hispanic/Latino.*

- ☐ **No,** not Spanish / Hispanic / Latino
- ☐ Yes, Puerto Rican
- ☐ Yes, Mexican, Mexican Am., Chicano
- ☐ Yes, Cuban
- ☐ Yes, other Spanish / Hispanic / Latino — *Print group.*

6. What is this person's race? ***Mark ☒ one or more races*** *to indicate what this person considers himself/herself to be.*

- ☐ White
- ☐ Black, African Am., or Negro
- ☐ American Indian or Alaska Native — *Print name of enrolled or principal tribe.*
- ☐ Asian Indian
- ☐ Japanese
- ☐ Native Hawaiian
- ☐ Chinese
- ☐ Korean
- ☐ Guamanian or Chamorro
- ☐ Filipino
- ☐ Vietnamese
- ☐ Samoan
- ☐ Other Asian — *Print race.*
- ☐ Other Pacific Islander — *Print race.*
- ☐ Some other race — *Print race.*

→ **If more people live here, continue with Person 4.**

Person 4

Information about children helps your community plan for child care, education, and recreation.

1. What is Person 4's name? *Print name below.*

Last Name

First Name MI

2. How is this person related to Person 1? *Mark* ☒ *ONE box.*

- ☐ Husband/wife
- ☐ Natural-born son/daughter
- ☐ Adopted son/daughter
- ☐ Stepson/stepdaughter
- ☐ Brother/sister
- ☐ Father/mother
- ☐ Grandchild
- ☐ Parent-in-law
- ☐ Son-in-law/daughter-in-law
- ☐ Other relative — *Print exact relationship.*

If NOT RELATED to Person 1:

- ☐ Roomer, boarder
- ☐ Housemate, roommate
- ☐ Unmarried partner
- ☐ Foster child
- ☐ Other nonrelative

3. What is this person's sex? *Mark* ☒ *ONE box.*

☐ Male ☐ Female

4. What is this person's age and what is this person's date of birth? *Print numbers in boxes.*

Age on April 1, 2000 Month Day Year of birth

→ **NOTE: Please answer BOTH Questions 5 and 6.**

5. Is this person Spanish/Hispanic/Latino? *Mark* ☒ *the* ***"No"*** *box if* ***not*** *Spanish/Hispanic/Latino.*

- ☐ **No,** not Spanish/Hispanic/Latino
- ☐ Yes, Puerto Rican
- ☐ Yes, Mexican, Mexican Am., Chicano
- ☐ Yes, Cuban
- ☐ Yes, other Spanish/Hispanic/Latino — *Print group.*

6. What is this person's race? ***Mark*** ☒ ***one or more races*** *to indicate what this person considers himself/herself to be.*

- ☐ White
- ☐ Black, African Am., or Negro
- ☐ American Indian or Alaska Native — *Print name of enrolled or principal tribe.*
- ☐ Asian Indian
- ☐ Japanese
- ☐ Native Hawaiian
- ☐ Chinese
- ☐ Korean
- ☐ Guamanian or Chamorro
- ☐ Filipino
- ☐ Vietnamese
- ☐ Samoan
- ☐ Other Asian — *Print race.*
- ☐ Other Pacific Islander — *Print race.*
- ☐ Some other race — *Print race.*

→ **If more people live here, continue with Person 5.**

Person 5

Knowing about age, race, and sex helps your community better meet the needs of everyone.

1. What is Person 5's name? *Print name below.*

Last Name

First Name MI

2. How is this person related to Person 1? *Mark* ☒ *ONE box.*

- ☐ Husband/wife
- ☐ Natural-born son/daughter
- ☐ Adopted son/daughter
- ☐ Stepson/stepdaughter
- ☐ Brother/sister
- ☐ Father/mother
- ☐ Grandchild
- ☐ Parent-in-law
- ☐ Son-in-law/daughter-in-law
- ☐ Other relative — *Print exact relationship.*

If NOT RELATED to Person 1:

- ☐ Roomer, boarder
- ☐ Housemate, roommate
- ☐ Unmarried partner
- ☐ Foster child
- ☐ Other nonrelative

3. What is this person's sex? *Mark* ☒ *ONE box.*

☐ Male ☐ Female

4. What is this person's age and what is this person's date of birth? *Print numbers in boxes.*

Age on April 1, 2000 Month Day Year of birth

→ **NOTE: Please answer BOTH Questions 5 and 6.**

5. Is this person Spanish/Hispanic/Latino? *Mark* ☒ *the* ***"No"*** *box if* ***not*** *Spanish/Hispanic/Latino.*

- ☐ **No,** not Spanish/Hispanic/Latino
- ☐ Yes, Puerto Rican
- ☐ Yes, Mexican, Mexican Am., Chicano
- ☐ Yes, Cuban
- ☐ Yes, other Spanish/Hispanic/Latino — *Print group.*

6. What is this person's race? ***Mark*** ☒ ***one or more races*** *to indicate what this person considers himself/herself to be.*

- ☐ White
- ☐ Black, African Am., or Negro
- ☐ American Indian or Alaska Native — *Print name of enrolled or principal tribe.*
- ☐ Asian Indian
- ☐ Japanese
- ☐ Native Hawaiian
- ☐ Chinese
- ☐ Korean
- ☐ Guamanian or Chamorro
- ☐ Filipino
- ☐ Vietnamese
- ☐ Samoan
- ☐ Other Asian — *Print race.*
- ☐ Other Pacific Islander — *Print race.*
- ☐ Some other race — *Print race.*

→ **If more people live here, continue with Person 6.**

1042

Person 6

Your answers help your community plan for the future.

1. What is Person 6's name? *Print name below.*

Last Name

First Name MI

2. How is this person related to Person 1? *Mark* ☒ *ONE box.*

- ☐ Husband/wife
- ☐ Natural-born son/daughter
- ☐ Adopted son/daughter
- ☐ Stepson/stepdaughter
- ☐ Brother/sister
- ☐ Father/mother
- ☐ Grandchild
- ☐ Parent-in-law
- ☐ Son-in-law/daughter-in-law
- ☐ Other relative — *Print exact relationship.*

If NOT RELATED to Person 1:

- ☐ Roomer, boarder
- ☐ Housemate, roommate
- ☐ Unmarried partner
- ☐ Foster child
- ☐ Other nonrelative

3. What is this person's sex? *Mark* ☒ *ONE box.*

☐ Male ☐ Female

4. What is this person's age and what is this person's date of birth? *Print numbers in boxes.*

Age on April 1, 2000 Month Day Year of birth

➔ **NOTE: Please answer BOTH Questions 5 and 6.**

5. Is this person Spanish / Hispanic / Latino? *Mark* ☒ *the* ***"No"*** *box if* ***not*** *Spanish/Hispanic/Latino.*

- ☐ **No,** not Spanish/Hispanic/Latino
- ☐ Yes, Mexican, Mexican Am., Chicano
- ☐ Yes, other Spanish/Hispanic/Latino — *Print group.*
- ☐ Yes, Puerto Rican
- ☐ Yes, Cuban

6. What is this person's race? ***Mark*** ☒ ***one or more races*** *to indicate what this person considers himself/herself to be.*

- ☐ White
- ☐ Black, African Am., or Negro
- ☐ American Indian or Alaska Native — *Print name of enrolled or principal tribe.*
- ☐ Asian Indian
- ☐ Chinese
- ☐ Filipino
- ☐ Other Asian — *Print race.*
- ☐ Japanese
- ☐ Korean
- ☐ Vietnamese
- ☐ Native Hawaiian
- ☐ Guamanian or Chamorro
- ☐ Samoan
- ☐ Other Pacific Islander — *Print race.*
- ☐ Some other race — *Print race.*

➔ **If more people live here, list their names on the back of this page in the spaces provided.**

Please turn to go to last page.

Form D-1

Persons 7 – 12

If you didn't have room to list everyone who lives in this house or apartment, please list the others below. *You may be contacted by the Census Bureau for the same information about these people.*

Person 7 — Last Name

First Name MI

Person 8 — Last Name

First Name MI

Person 9 — Last Name

First Name MI

Person 10 — Last Name

First Name MI

Person 11 — Last Name

First Name MI

Person 12 — Last Name

First Name MI

The Census Bureau estimates that, for the average household, this form will take about 10 minutes to complete, including the time for reviewing the instructions and answers. Comments about the estimate should be directed to the Associate Director for Finance and Administration, Attn: Paperwork Reduction Project 0607-0856, Room 3104, Federal Building 3, Bureau of the Census, Washington, DC 20233.

Respondents are not required to respond to any information collection unless it displays a valid approval number from the Office of Management and Budget.

Thank you for completing your official U.S. Census 2000 form.

FOR OFFICE USE ONLY

A. JIC1 **B.** JIC2 **C.** JIC3 **D.** JIC4

If you need help completing this form, *call 1-800-471-9424 between 8:00 a.m. and 9:00 p.m., 7 days a week. The telephone call is free.*

TDD — *Telephone display device for the hearing impaired. Call 1-800-582-8330 between 8:00 a.m. and 9:00 p.m., 7 days a week. The telephone call is free.*

¿NECESITA AYUDA? *Si usted necesita ayuda para completar este cuestionario llame al 1-800-471-8642 entre las 8:00 a.m. y las 9:00 p.m., 7 días a la semana. La llamada telefónica es gratis.*

1041

Appendix E.
Data Products and User Assistance

	Page
Census 2000 Data Products	E–1
Census 2000 Maps and Geographic Products	E–3
Reference Materials	E–4
Sources of Assistance	E–4

CENSUS 2000 DATA PRODUCTS

The decennial census yields a wealth of data, which have virtually unlimited applications. A comprehensive data program offers census information on the Internet, in electronic media (CD-ROM/DVD), and in print. A complete list of Census 2000 data products, with their release status, is available at http://www.census.gov/population/www/censusdata/c2kproducts.html.

Detailed results of Census 2000 are contained in a series of five summary files. These are available on the Internet and on CD-ROM or DVD. In addition, three series of reports derived from these files are available in print and in Portable Document Format (PDF) on the Internet.

Internet and CD-ROM/DVD Products

Census 2000 data are available at several locations on the Census Bureau's Web site. The Census 2000 Gateway page provides links to Census 2000 data, information, and reference materials. It is accessed from the Census Bureau's home page (www.census.gov) or at http://www.census.gov/main/www/cen2000.html. Links from the Gateway page include American FactFinder®; State and County QuickFacts; other prepared Census 2000 tables, including rankings and comparisons; reference materials; user updates; and Census in the Schools.

American Factfinder (factfinder.census.gov) is the most comprehensive source of Census 2000 data, providing all summary file tables for all levels of census geography. Quick tables (single geography tables) and geographic comparison tables (data for more than one geographic area) are also available on American FactFinder.

Most Census 2000 tabulations are also available on CD-ROM and/or DVD. Software is included on the DVDs and most CDs. These may be ordered by phone through the Census Bureau's Customer Services Center on 301-763-4636, or via e-commerce by selecting Catalog from the Census Bureau's home page. For more information on the products and ordering options, access the Census Catalog's product order form at https://catalog.mso.census.gov.

Census 2000 Redistricting Data (Public Law 94-171) Summary File. The first Census 2000 data files released provide the data required for local redistricting. The data include tabulations of 63 race categories, cross-tabulated by Hispanic or Latino and not Hispanic or Latino for the total population and the population 18 years old and over. These tabulations are presented for areas as small as blocks, census tracts, and voting districts. They are available through the Internet (American FactFinder) and as a CD-ROM series (state files). In American FactFinder (factfinder.census.gov), all redistricting data tables are available by selecting Data Sets on the FactFinder main page. FactFinder also has one quick table and one geographic comparison table based on this file.

Summary File 1 (SF 1). This file presents counts and basic cross-tabulations of information collected from all people and housing units. This information includes age, sex, race, Hispanic or Latino origin, household relationship, and whether the residence is owned or rented. Data are available down to the block level for many tabulations, but only to the census-tract level for others. Summaries are included for other geographic areas, such as ZIP Code® Tabulation Areas

(ZCTAs™) and Congressional Districts (106th Congress). There are individual state files and two national files in this series. The final national file provides the first available urban and rural data. The complete Summary File 1 is available on the Internet (American FactFinder) and on CD-ROM/DVD.

Additional tables derived from this summary file are also available on the Census Bureau's Internet site. These can be located through the Census 2000 Gateway page at http://www.census.gov/main/www/cen2000.html. Related products include a demographic profile that provides a snapshot of the geographic area, quick tables, geographic comparison tables, and two printed report series, *Summary Population and Housing Characteristics* (PHC-1) and *Population and Housing Unit Counts* (PHC-3).

Summary File 2 (SF 2). This file presents data similar to the information included in Summary File 1, but the tables in this file are iterated for a selected list of race and Hispanic or Latino categories and for American Indian and Alaska Native tribes. These data are shown down to the census tract level for up to 250 race and ethnic categories that meet a specified minimum population size threshold of 100 in a geographic area. The complete SF 2 is available on the Internet (American FactFinder) and on CD-ROM/DVD. American FactFinder also offers various quick tables and geographic comparison tables derived from SF 2.

Summary File 3 (SF 3). This file is the first release of the information collected on a sample basis. It includes data on income, educational attainment, poverty status, home value, and population totals for foreign born and ancestry groups. Data are provided down to the block group level for many tabulations but only to the census tract level for others. SF 3 also includes data by ZCTAs and Congressional Districts (106th Congress).

Data for each state and a national file are available on the American Factfinder and on CD-ROM/DVD. Related products include a three-page demographic profile available on the Internet, various quick tables and geographic comparison tables available through American Factfinder, and a printed report series, *Summary Social, Economic, and Housing Characteristics* (PHC-2).

Summary File 4 (SF 4). This file includes tabulations of the population and housing data collected from a sample of the population. Just as in Summary File 2, the tables in SF 4 are iterated for a selected list of race and Hispanic or Latino origin groups and for American Indian and Alaska Native tribes. Tables are also iterated for 86 ancestry groups. The file is available on the Internet (American FactFinder) and on CD-ROM/DVD. American FactFinder also offers various quick tables and geographic comparison tables derived from Summary File 4.

Microdata. Microdata products allow users to prepare their own customized tabulations and cross tabulations of most population and housing subjects, using specially prepared microdata files. These files are the actual responses to census questionnaires, but with names or addresses removed and the geography sufficiently broad to protect confidentiality. Microdata are available on CD-ROM/DVD and may be available for query via the Internet.

Public Use Microdata Sample (PUMS) Files. There are two PUMS files: a 1-percent sample for developing tabulations for metropolitan areas and a 5-percent sample that provides tabulations for state and substate areas. Both files are available on CD-ROM/DVD.

Advanced Query Function. Tabulations can be prepared online using the full database of individual responses, subject to restrictions and filters required to protect the confidentiality of individual responses. The Internet availability of this function is subject to policy decisions on access and confidentiality.

Printed Reports and Profiles

There are three series of printed reports with one report per state and a national summary volume. These reports are sold through the U.S. Government Printing Office. Much of the information in these series is available earlier in other data products. For release and ordering information, see the Census Catalog (https://catalog.mso.census.gov/).

Profiles and other data tables are generally available on the Internet. Printed copies of the profiles are offered as a print-on-demand product. Contact the Customer Services Center (301-763-4636) for pricing and availability.

Summary Population and Housing Characteristics (PHC-1). This publication series includes information on the 100-percent population and housing subjects. The data are available for the United States, regions, divisions, states, counties, county subdivisions, places, metropolitan areas, urbanized areas, American Indian and Alaska Native areas, and Hawaiian home lands. This series is comparable to the 1990 CPH-1 report series, Summary Population and Housing Characteristics. The series is also available in PDF format on the Internet.

Summary Social, Economic, and Housing Characteristics (PHC-2). This publication series includes information on the sample population and housing subjects. Data are shown for the same geographic areas as Summary Population and Housing Characteristics (PHC-1) described above. This series is comparable to the 1990 CPH-5 report series, Summary Social, Economic, and Housing Characteristics. The series is available in PDF format on the Internet.

Population and Housing Unit Counts (PHC-3). This publication series includes population and housing unit counts for Census 2000 as well as the 1990 and earlier censuses. Information on area measurements and population density is included. There is one printed report for each state, the District of Columbia, and Puerto Rico plus a national report. The series is available in PDF format on the Internet.

Profiles and Other Data Tables. Demographic profiles, quick tables, and geographic comparison tables include predefined sets of data to meet the needs of the majority of data users. They are convenient and readily available sources when moderate subject and geographic detail is needed. Demographic profiles (PDF) are available on the Census Bureau's Web site. Demographic profiles as well as quick tables and geographic comparison tables are available through American FactFinder.

CENSUS 2000 MAPS AND GEOGRAPHIC PRODUCTS

A variety of maps, boundary files, and other geographic products are available to help users locate and identify geographic areas. These products are available in various media, such as the Internet, CD-ROM, DVD, and, for maps, as print-on-demand products. A complete description of Census 2000 geographic products and resources is available at www.census.gov/geo/www/.

TIGER/Line Files. These files contain geographic boundaries and codes, streets, address ranges, and coordinates for use with commercially available geographic information systems (GIS) for mapping and other applications.

Census Block Maps. These maps show the boundaries, names, and codes for American Indian and Alaska Native areas and Hawaiian home lands, states, counties, county subdivisions, places, census tracts, and census blocks. This map series is also produced by specified governmental units (e.g., American Indian/Alaska Native areas, Hawaiian home lands, counties, incorporated places, and functioning minor civil divisions).

Census Tract Outline Maps. These county maps provide the boundaries and numbers of census tracts and names of features underlying the boundaries. They also show the boundaries, names, and codes for American Indian/Alaska Native areas, counties, county subdivisions, and places.

Reference Maps. This series shows the boundaries for tabulation areas including states, counties, American Indian reservations, county subdivisions (minor civil divisions (MCDs)/census county divisions (CCDs)), incorporated places, and census designated places. This series includes the state and county subdivision outline maps, urbanized area maps, and metropolitan area maps. These maps vary from page size to wall size.

Generalized Boundary Files. These files are designed for use in a geographic information system (GIS) or similar computer mapping software. Boundary files are available for most levels of census geography.

Thematic Maps. These colorful maps display Census 2000 data on such topics as population density and population distribution.

REFERENCE MATERIALS

The reference materials for Census 2000 are available at the Census Bureau's Internet site (www.census.gov) or, in the case of CD-ROMs/DVD, on the product itself.

Census 2000 Gateway. This page provides descriptions and links to Internet tables and reference materials relating to Census 2000. It is available at http://www.census.gov/main/ www/cen2000.html or by selecting the Census 2000 logo on the Census Bureau's home page (www.census.gov).

Census Online Catalog. Census 2000 data products, their availability, and their prices are described in the Catalog portion of the Web site. The catalog can be reached from the Census Bureau home page by selecting Catalog from the side bar or at https://catalog.mso.census.gov.

American FactFinder®. American FactFinder (AFF) is the system that presents, via the Internet, comprehensive data from Census 2000 and other Census Bureau data programs. Reference materials about the data, including subject and geographic glossaries, are included. In addition, AFF presents reference maps, which provide boundaries and features for the requested geography, and thematic maps, which offer data in a map presentation.

All data and all geography available in the Census 2000 Summary Files are accessible through AFF. FactFinder is available through the Census Bureau's home page (www.census.gov) or from factfinder.census.gov.

Technical Documentation. Technical documentation includes an abstract, a how-to-use chapter, the table layouts, the summary level sequence chart, the subject and geographic glossaries, accuracy of the data, and the data dictionary. CD-ROM and DVD products include the relevant technical documentation file on the disc. Technical documentation for files released on CD-ROM/DVD is also available on the Web site at http://www.census.gov/prod/cen2000/.

SOURCES OF ASSISTANCE

U.S. Census Bureau. Census 2000 CD-ROM and DVD products are available through the Census Bureau's Customer Services Center. These can be ordered via e-commerce from the Census Catalog at https://catalog.mso.census.gov/ or by telephoning Customer Services at 301-763-4636.

The Census Bureau also has an active customer information program in each of its 12 regions. This program, called the Partnership and Data Services (PDS) program, provides information about Census Bureau statistics and offers training and assistance to data users. The Partnership and Data Services specialists in the Census Bureau's 12 Regional Offices answer thousands of questions each year. State coverage for each region as well as contact information is available at http://www.census.gov/contacts/www/c-regoff.html.

Superintendent of Documents, U.S. Government Printing Office (GPO). The GPO (www.gpo.gov) handles the sale of most of the federal government's publications, including Census 2000 reports. For the current information on ordering publications from GPO, see http://bookstore.gpo.gov/prf/ordinfo.html.

State Data Centers. The Census Bureau furnishes data products, training in data access and use, technical assistance, and consultation to all states, the District of Columbia, Puerto Rico, U.S. Virgin Islands, Guam, American Samoa, and the Commonwealth of the Northern Mariana Islands. State Data Centers (SDCs) offer publications for reference, specially prepared reports, maps, other

products, and assistance to data users. A component of the program is the Business and Industry Data Center (BIDC) Program, which supports the business community by expanding SDC services to government, academic, and nonprofit organizations that directly serve businesses. For a list of SDC/BIDCs, including their services and their Web sites, access http://www.census.gov/sdc/www/.

Census Information Centers. The Census Information Center (CIC) program is a cooperative activity between the Census Bureau and national nonprofit organizations representing interests of racial and ethnic communities. The program objective is to make census information and data available to the participating organizations for analysis, policy planning, and for further dissemination through a network of regional and local affiliates. For a listing of the organizations and the contacts, access http://www.census.gov/clo/www/cic.html.

The Census Bureau's Customer Liaison Office administers both the SDC and CIC programs. For more information on programs of that office, access http://www.census.gov/clo/www/clo.html.

Appendix F.
Maps

Counties

U.S. Census Bureau, Census 2000

County Subdivision Outline Map Legend and County Location Index

Map Legend

		International
	CAMPO	American Indian Reservation (Federal)
	ZIA	Off-Reservation Trust Land
	Tetlin	Tribal Designated Statistical Areas
		State
	ERIE	County
	YORK	County Subdivision[1]
	ROME	Incorporated Place[1]
	Zena	Census Designated Place
	Lake Erie	Large River, Lake, Water Body, or Shoreline
		A fishhook joins contiguous and/or discontiguous parts of the same geographic entity

[1] A '*' following a place name indicates that the place is coextensive with a separate county subdivision. The county subdivision name is shown only if different than the name of the place.

Note: All legal boundaries and names are as of January 1, 2000. Where international, state, county, and/or county subdivision boundaries coincide, the map shows the boundary symbol for the highest level of these geographic entities. The county boundary is always shown. Where a county subdivision boundary coincides with a place boundary, the map does not show the place boundary symbol. Any geographic entity name may include '(pt.)' if some portion of the entity extends beyond the limits of the map area displayed on the page, or if multiple discontiguous pieces of the entity have been discretely labeled on the page. A geographic entity name may include '(pts.)' if many discontiguous pieces exist for that entity that cannot be discretely labeled. The boundaries shown on this map are for Census Bureau statistical data collection and tabulation purposes only; their depiction and designation for statistical purposes does not constitute a determination of jurisdictional authority or rights of ownership or entitlement.

Map Sections

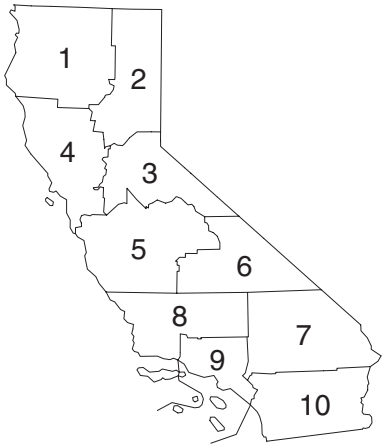

County Location Index

This list presents the reference coordinates for each county on the county subdivision outline map. Map section numbers refer to the county subdivision outline maps only.

COUNTY	MAP SEC	MAP REF	COUNTY	MAP SEC	MAP REF	COUNTY	MAP SEC	MAP REF
Alameda	4	AS-CQ	Napa	4	AQ-CK	Tuolumne	3	BE-CN
Alpine	3	BF-CK	Nevada	2	AZ-CG	Ventura	9	BJ-DJ
Amador	3	BA-CL	Orange	9	BR-DN	Yolo	4	AS-CJ
Butte	2	AU-CE	Placer	3	AZ-CH	Yuba	2	AV-CG
Calaveras	3	BA-CM	Plumas	2	AY-CB			
Colusa	4	AQ-CG	Riverside	10	CC-DN			
Contra Costa	4	AS-CO	Sacramento	3	AV-CL			
Del Norte	1	AG-BR	San Benito	5	AX-CW			
El Dorado	3	BA-CJ	San Bernardino	7	CA-DG			
Fresno	5	BG-CV	San Diego	10	BX-DR			
Glenn	4	AP-CE	San Francisco	4	AP-CP			
Humboldt	1	AG-BX	San Joaquin	3	AW-CO			
Imperial	10	CF-DR	San Luis Obispo	8	BB-DD			
Inyo	6	BT-CW	San Mateo	4	AP-CR			
Kern	8	BL-DD	Santa Barbara	8	BD-DH			
Kings	5	BF-CZ	Santa Clara	5	AT-CS			
Lake	4	AN-CH	Santa Cruz	5	AR-CT			
Lassen	2	BA-BX	Shasta	1	AR-BX			
Los Angeles	9	BO-DJ	Sierra	2	BA-CE			
Madera	5	BF-CS	Siskiyou	1	AO-BS			
Marin	4	AN-CN	Solano	4	AS-CM			
Mariposa	5	BE-CQ	Sonoma	4	AM-CK			
Mendocino	4	AJ-CF	Stanislaus	5	AY-CQ			
Merced	5	AZ-CS	Sutter	4	AT-CH			
Modoc	2	AZ-BS	Tehama	1	AQ-CB			
Mono	3	BK-CO	Trinity	1	AL-BY			
Monterey	5	AW-CY	Tulare	6	BL-CY			

American Indian Areas, Counties, County Subdivisions, and Places – Section 1

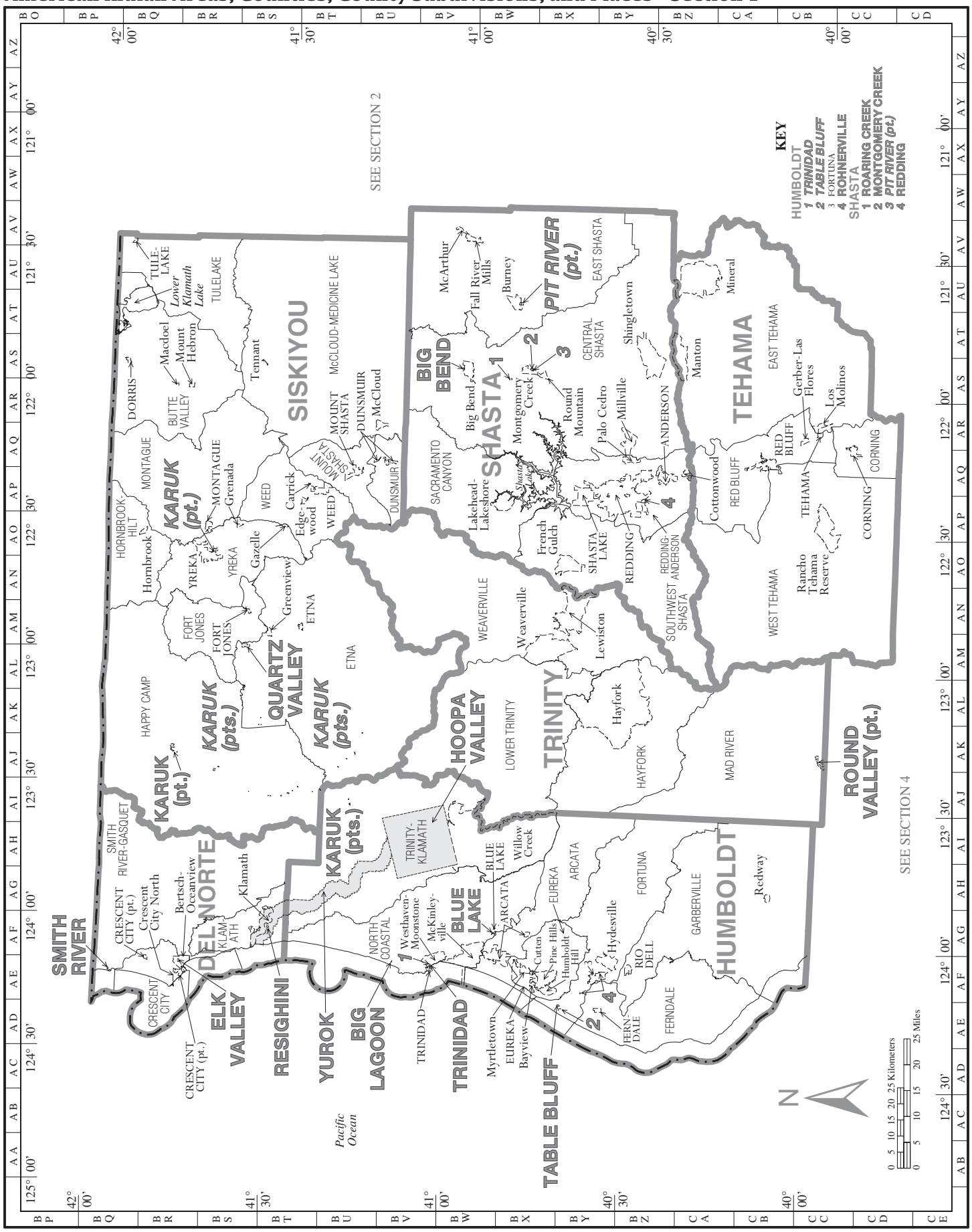

American Indian Areas, Counties, County Subdivisions, and Places – Section 2

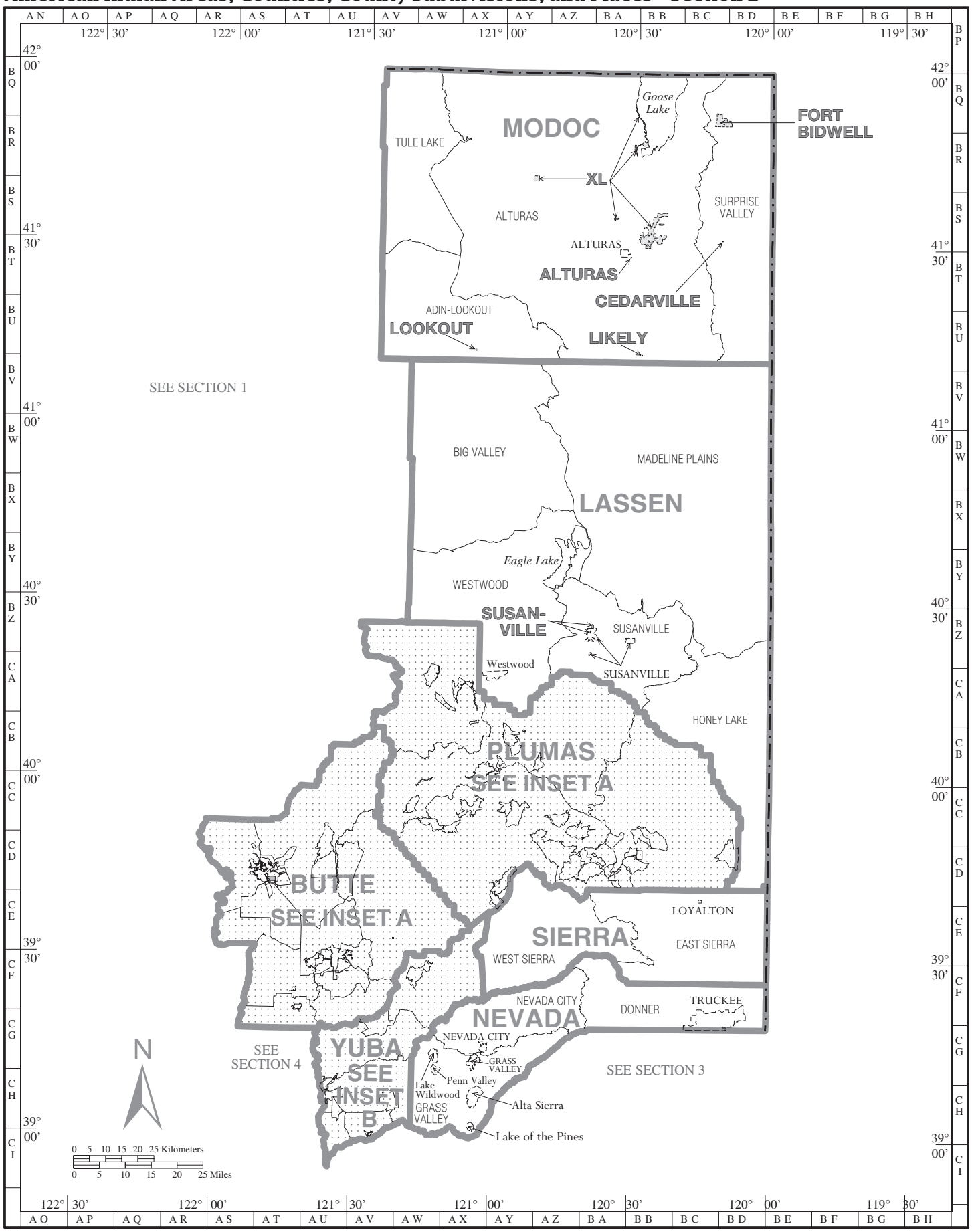

U.S. Census Bureau, Census 2000

American Indian Areas, Counties, County Subdivisions, and Places – Section 3

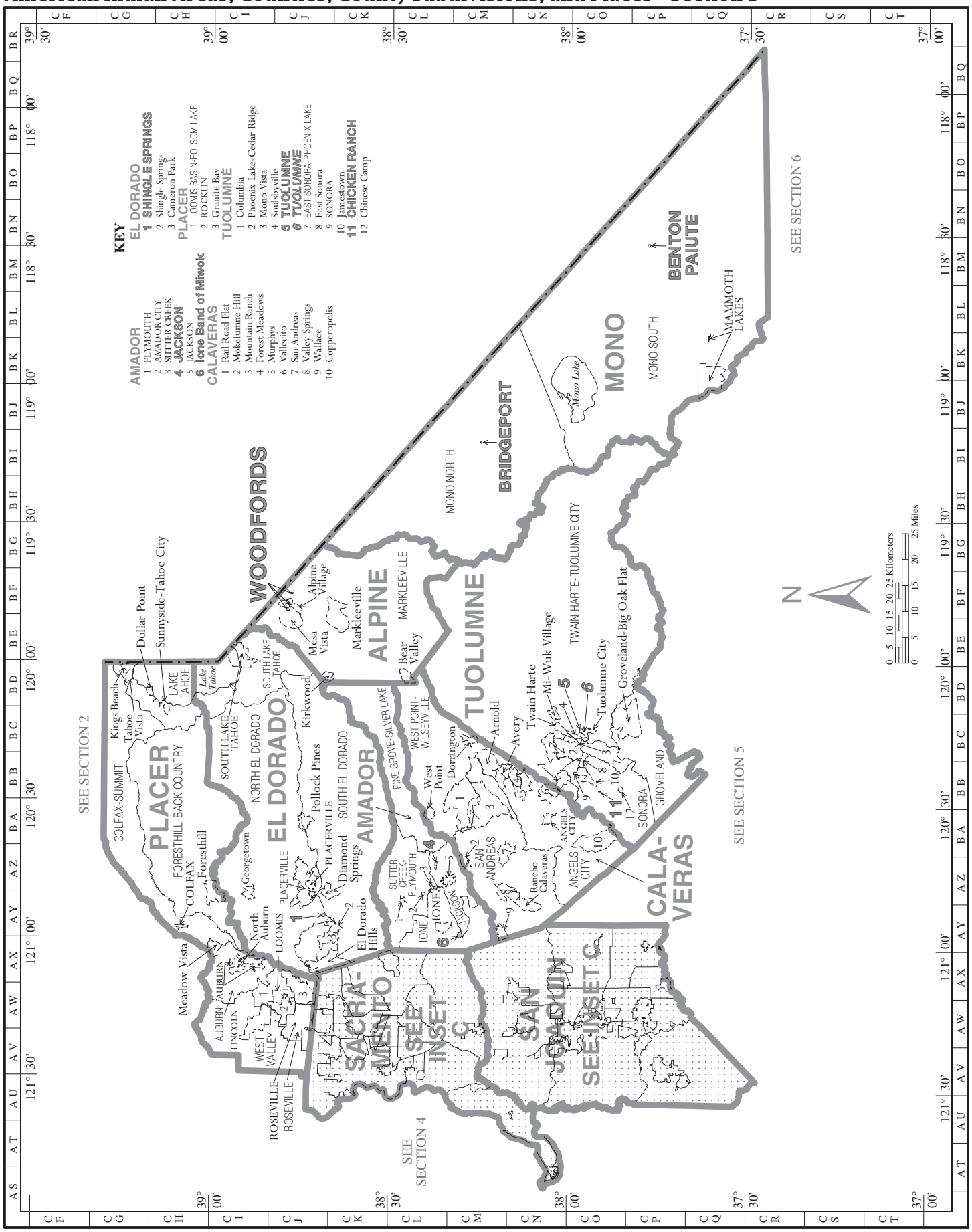

American Indian Areas, Counties, County Subdivisions, and Places – Section 4

U.S. Census Bureau, Census 2000

American Indian Areas, Counties, County Subdivisions, and Places – Section 5

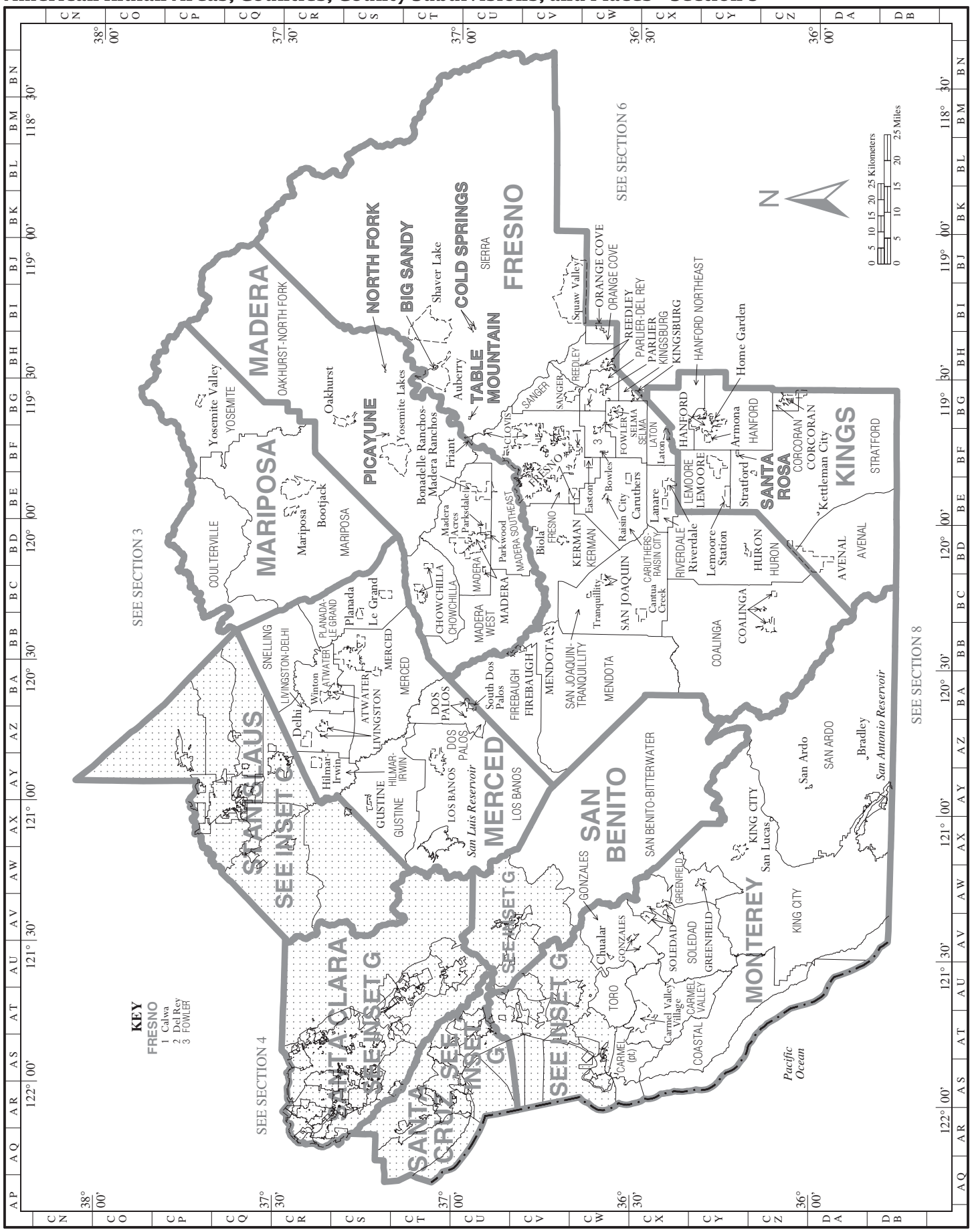

American Indian Areas, Counties, County Subdivisions, and Places – Section 6

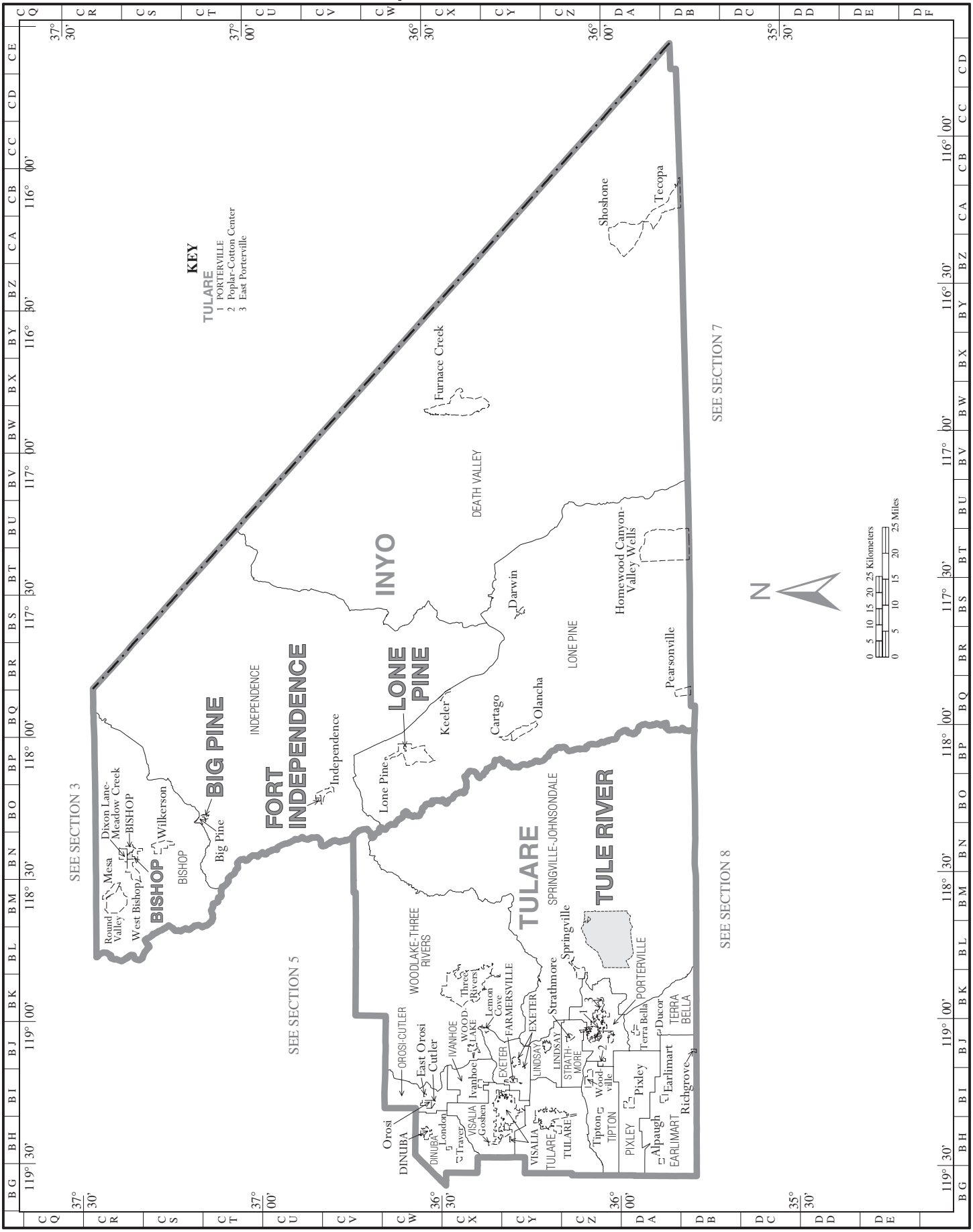

American Indian Areas, Counties, County Subdivisions, and Places – Section 7

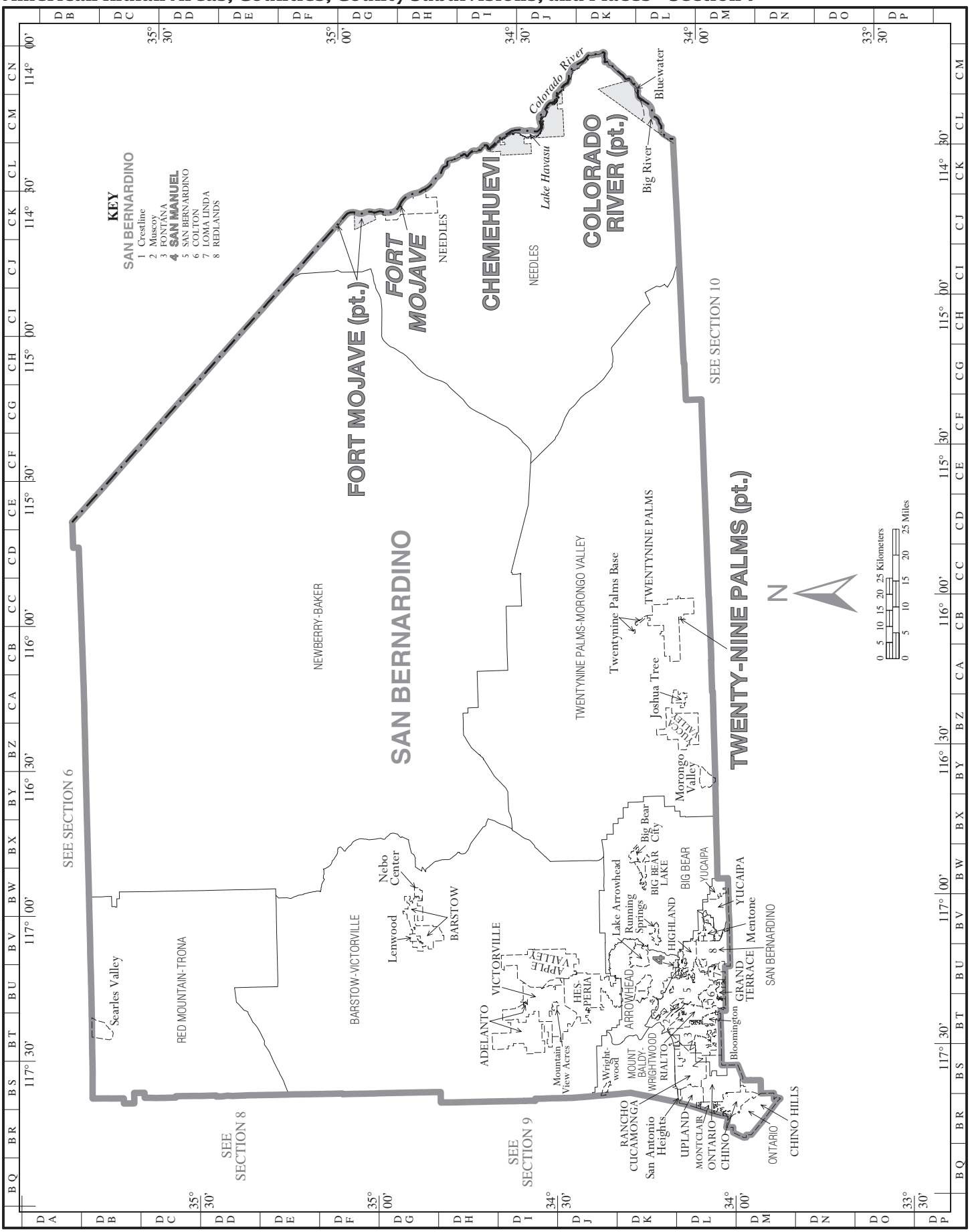

American Indian Areas, Counties, County Subdivisions, and Places – Section 8

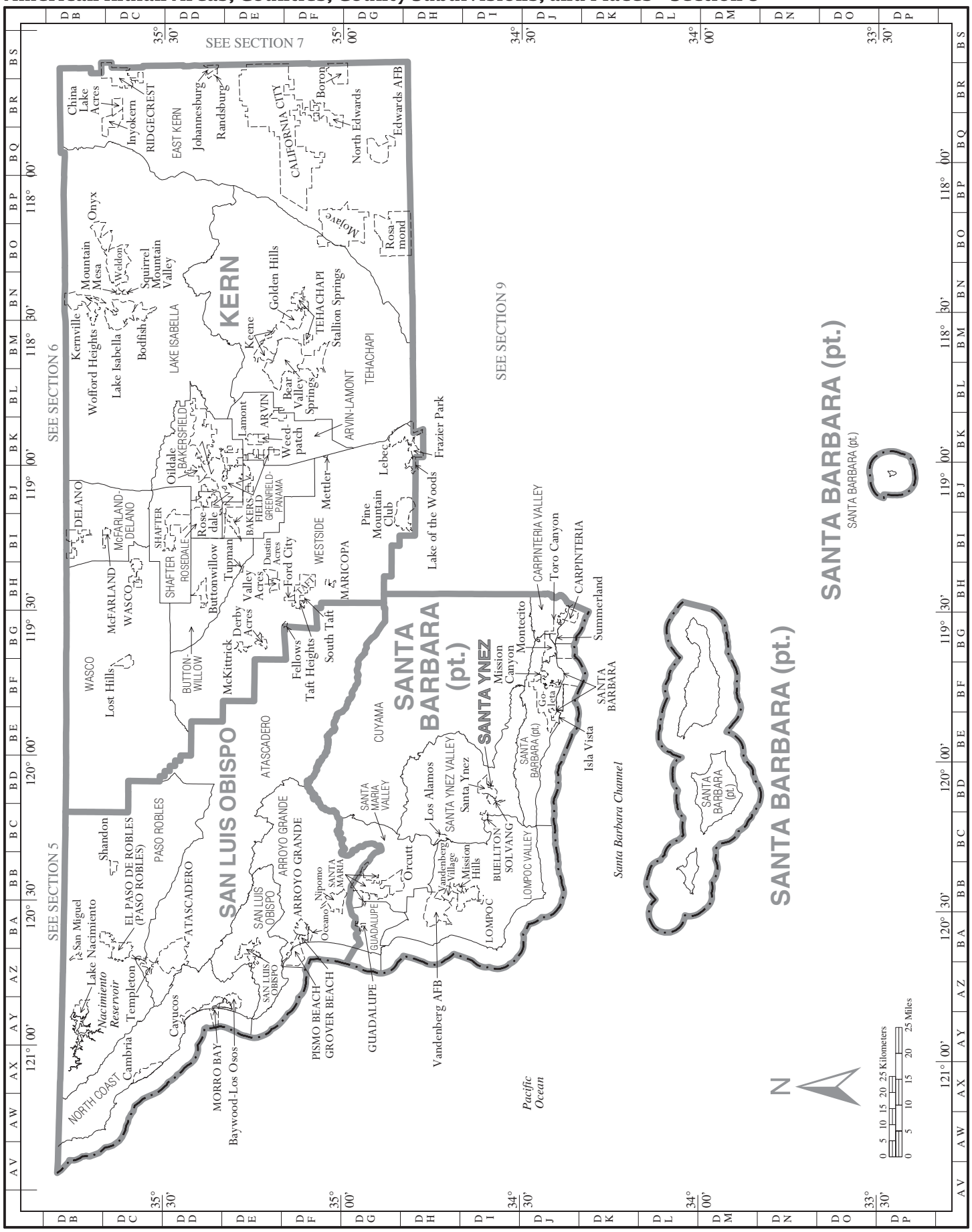

U.S. Census Bureau, Census 2000

American Indian Areas, Counties, County Subdivisions, and Places – Section 9

U.S. Census Bureau, Census 2000

American Indian Areas, Counties, County Subdivisions, and Places – Section 10

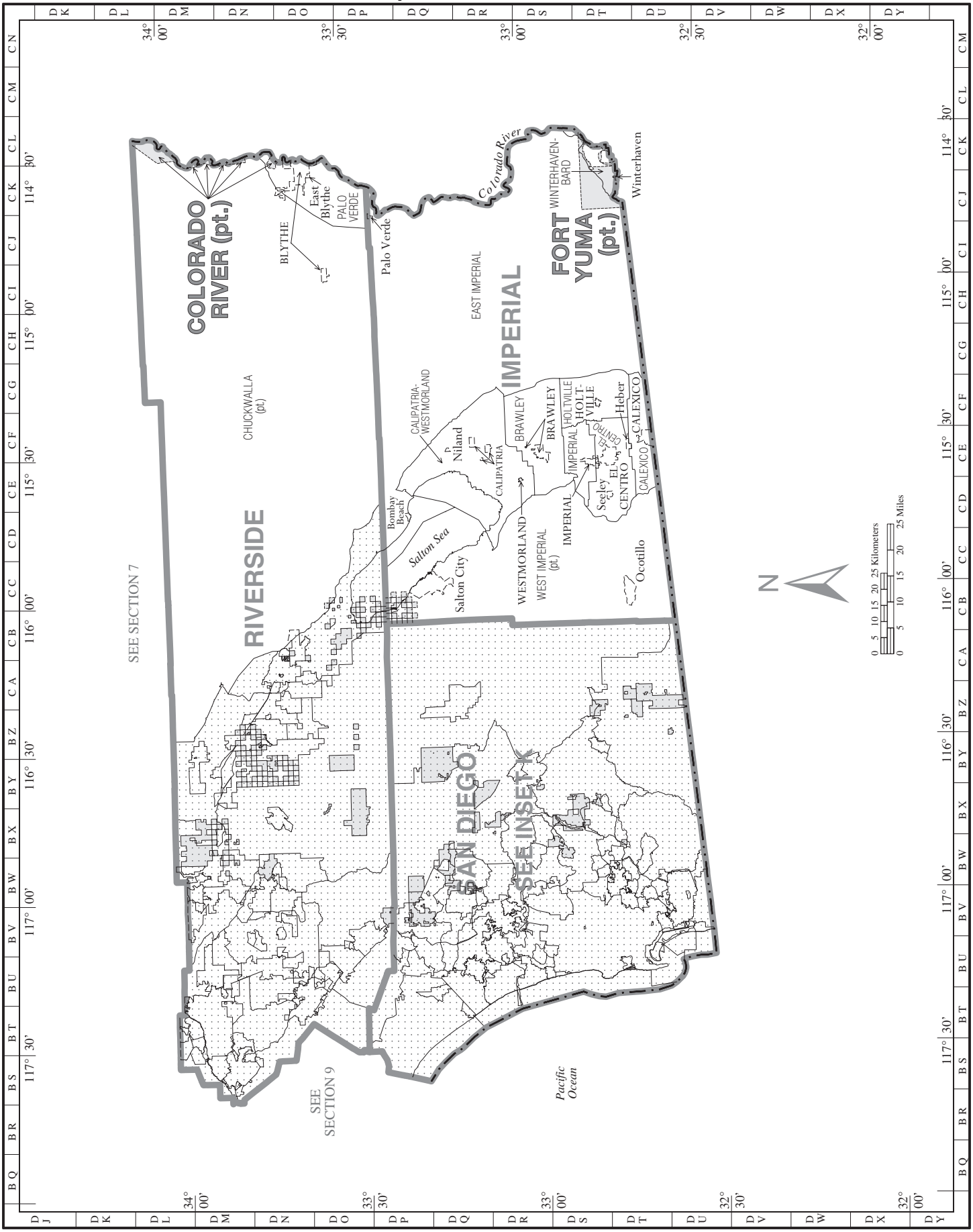

American Indian Areas, Counties, County Subdivisions, and Places – Inset A

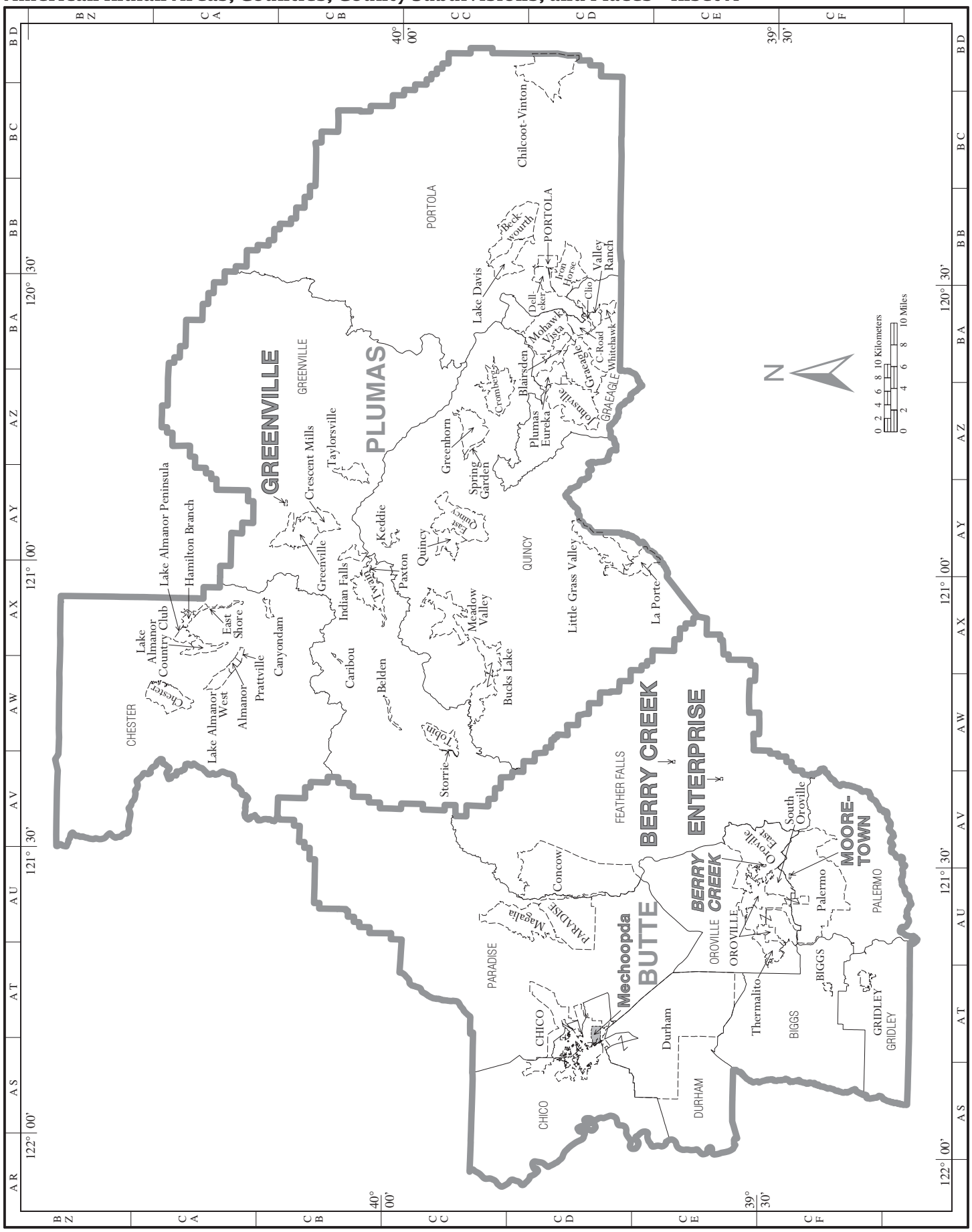

American Indian Areas, Counties, County Subdivisions, and Places – Inset B

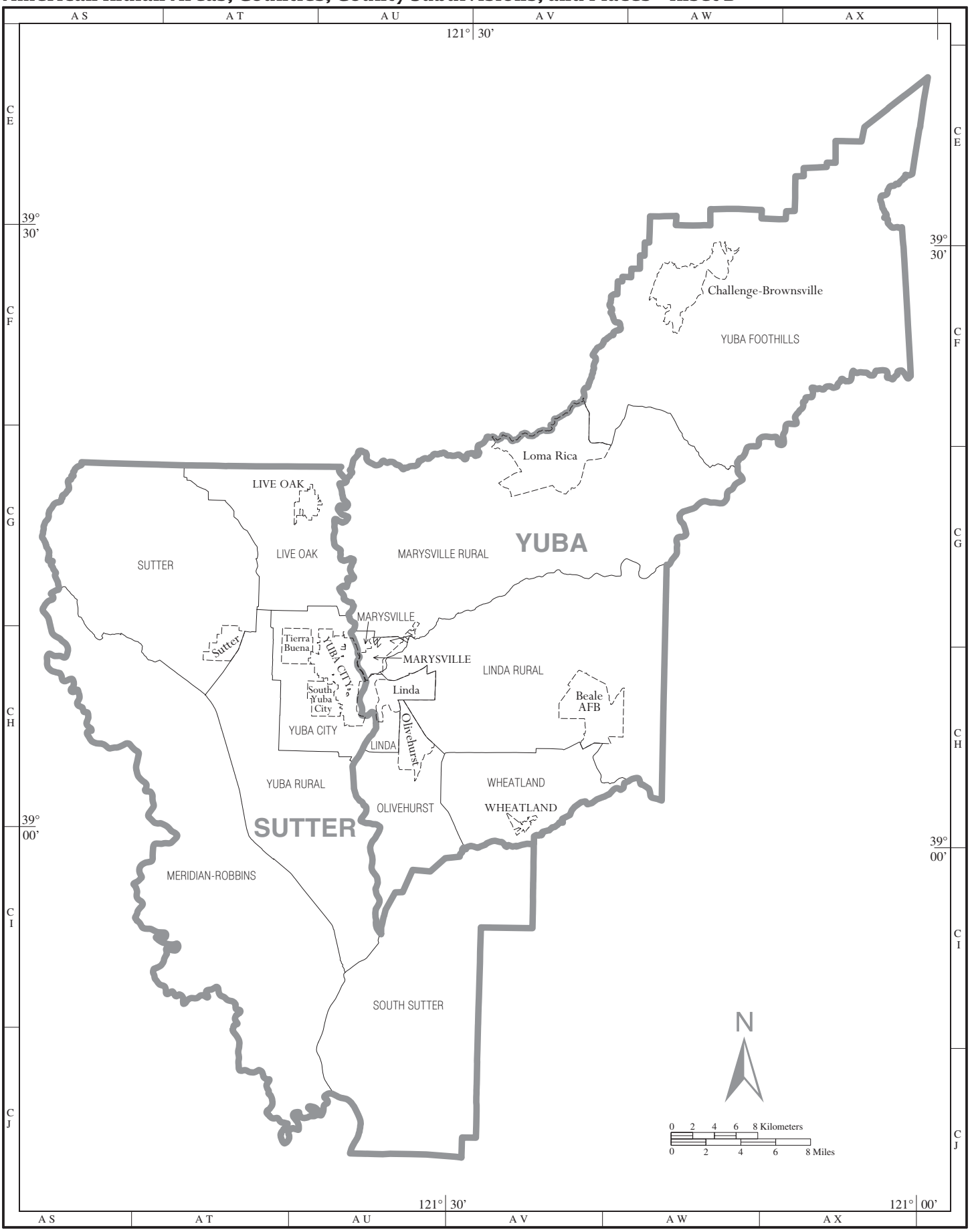

U.S. Census Bureau, Census 2000

American Indian Areas, Counties, County Subdivisions, and Places – Inset C

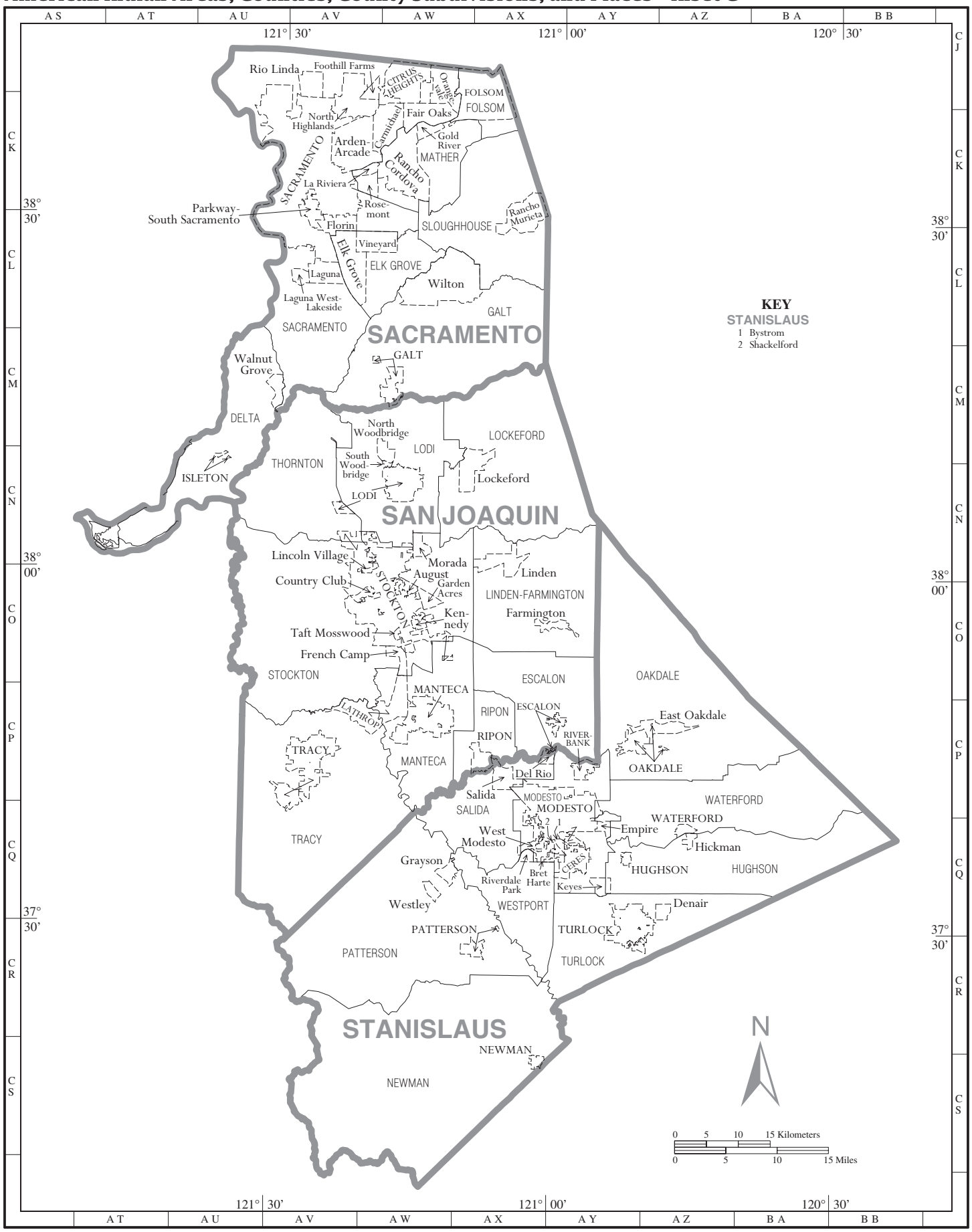

American Indian Areas, Counties, County Subdivisions, and Places – Inset D

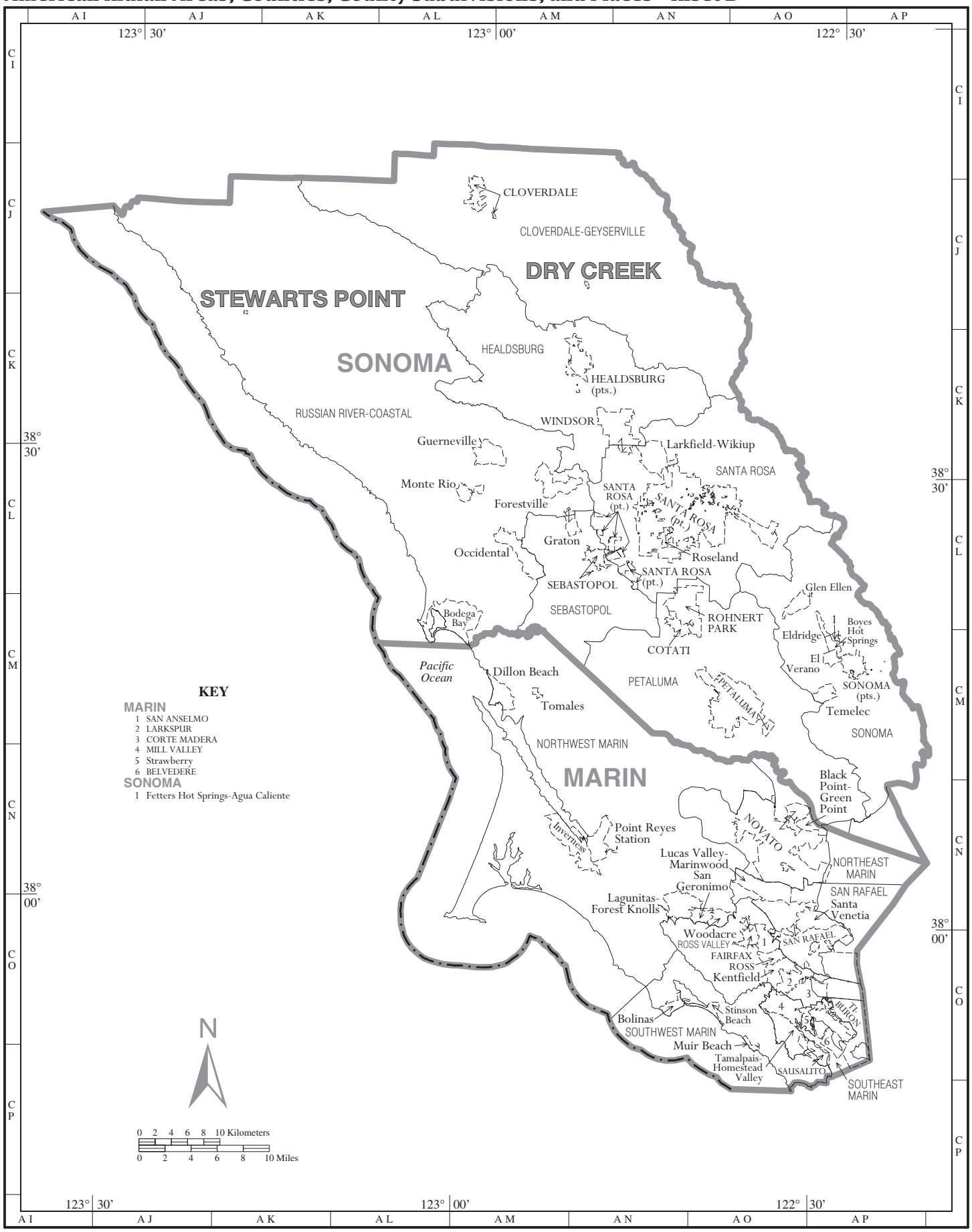

U.S. Census Bureau, Census 2000

American Indian Areas, Counties, County Subdivisions, and Places – Inset E

American Indian Areas, Counties, County Subdivisions, and Places – Inset F

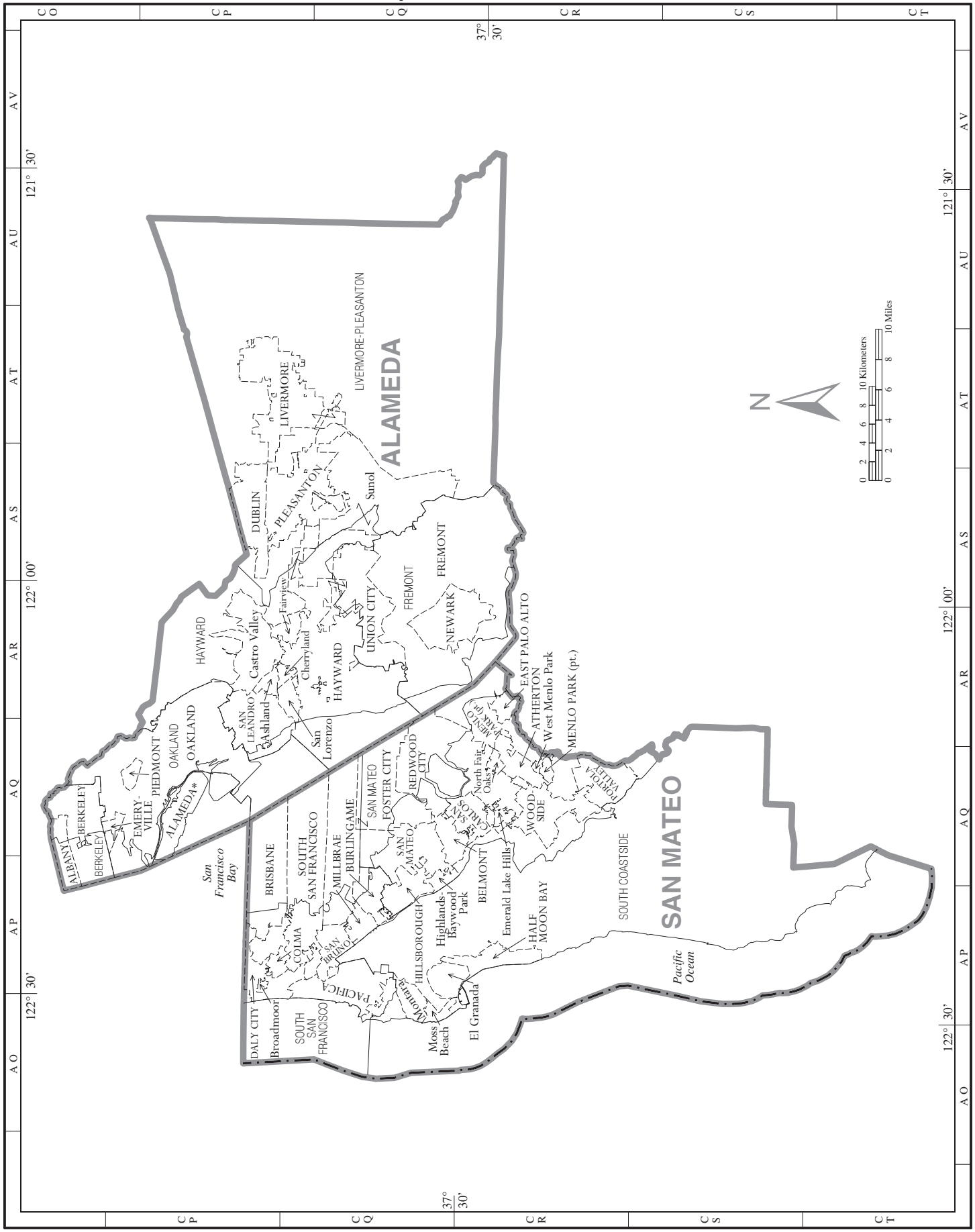

American Indian Areas, Counties, County Subdivisions, and Places – Inset G

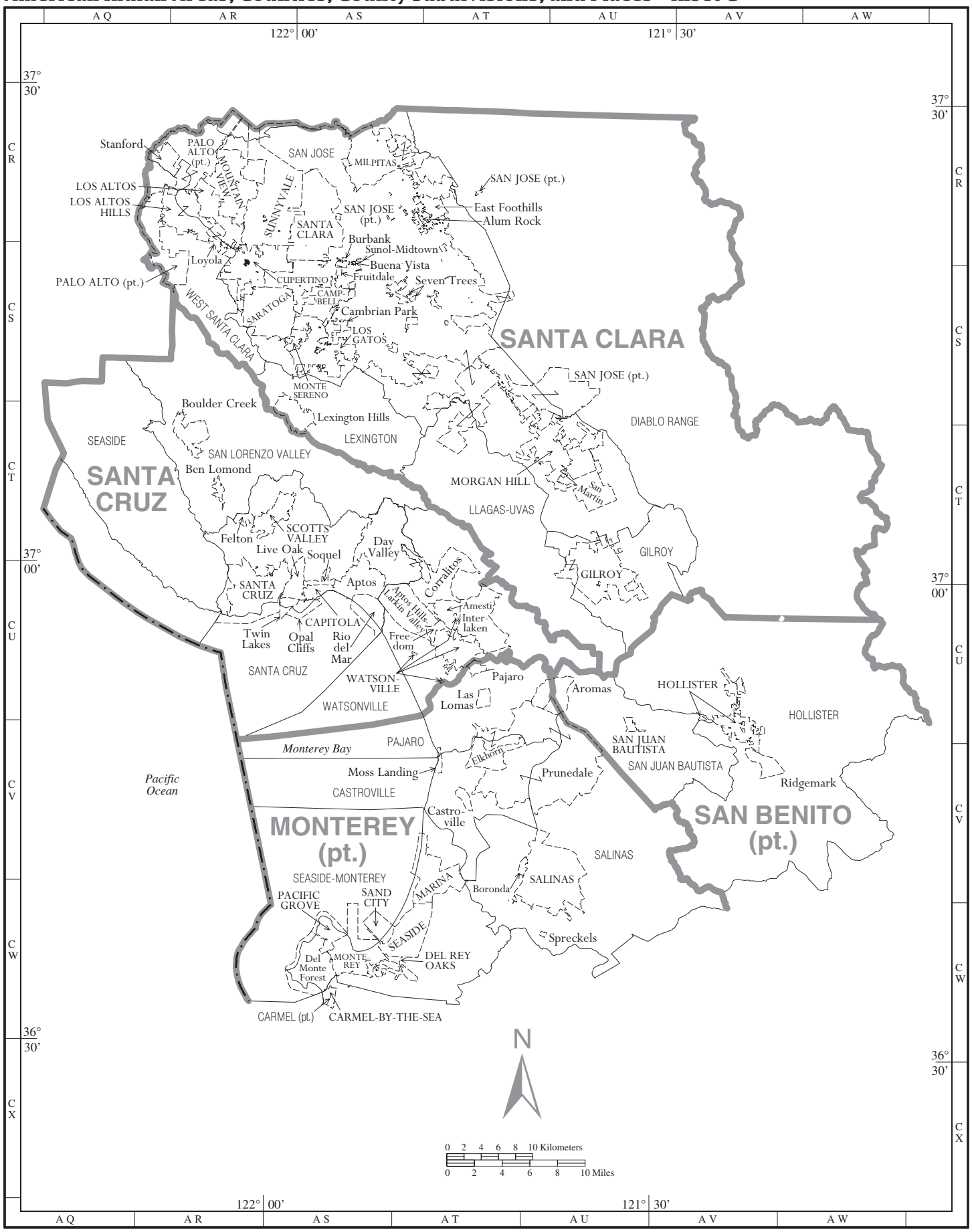

American Indian Areas, Counties, County Subdivisions, and Places – Inset H

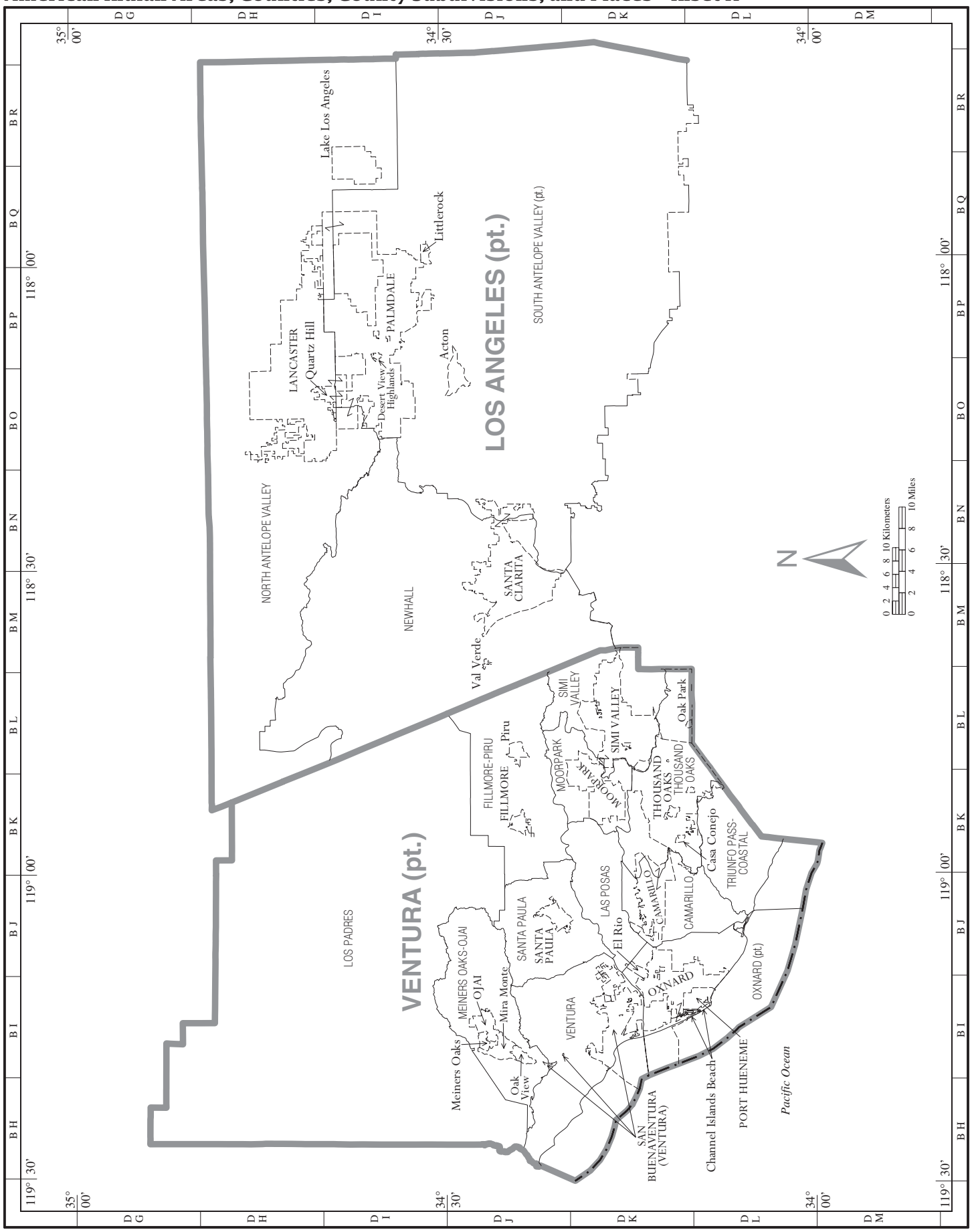

American Indian Areas, Counties, County Subdivisions, and Places – Inset I

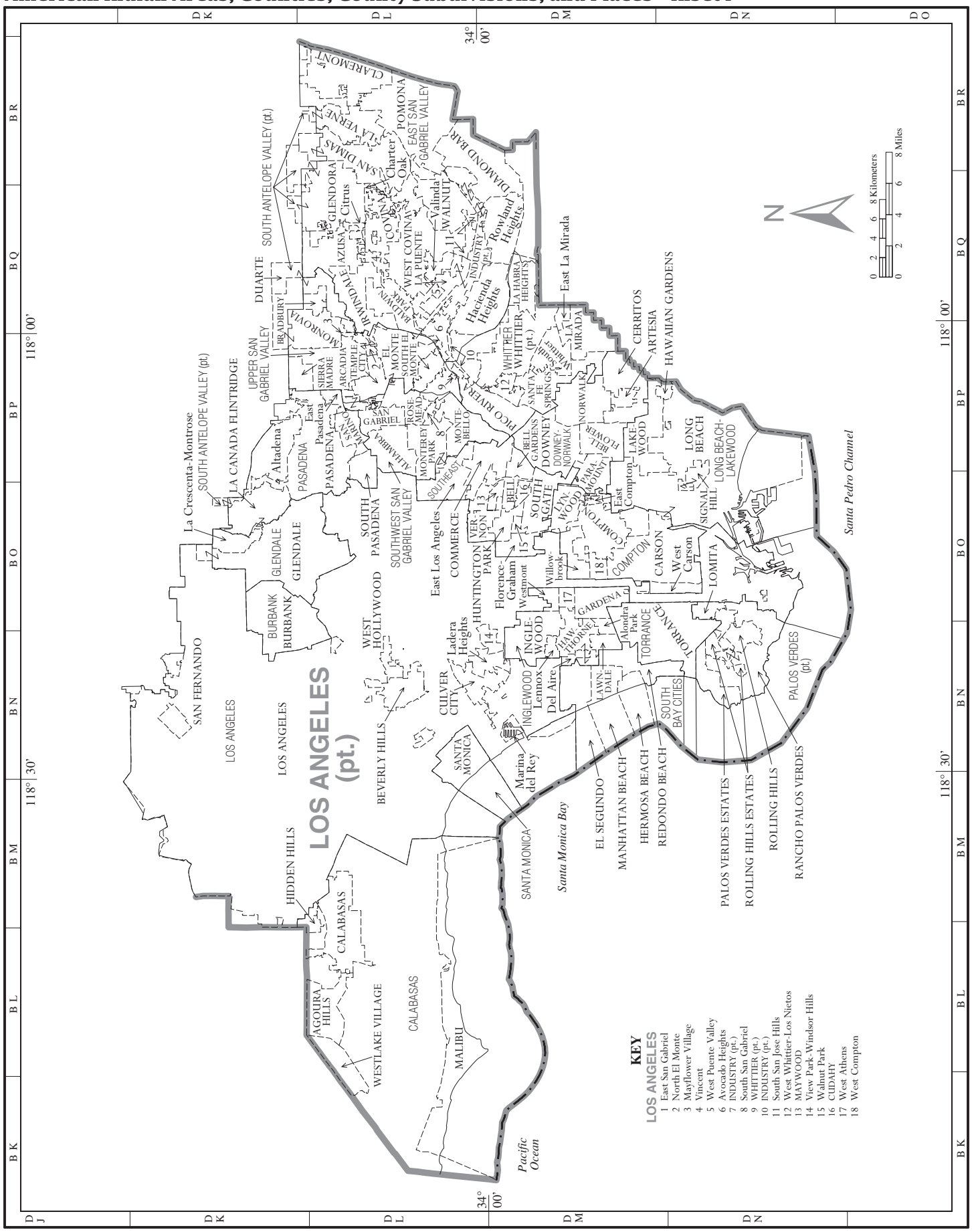

American Indian Areas, Counties, County Subdivisions, and Places – Inset J

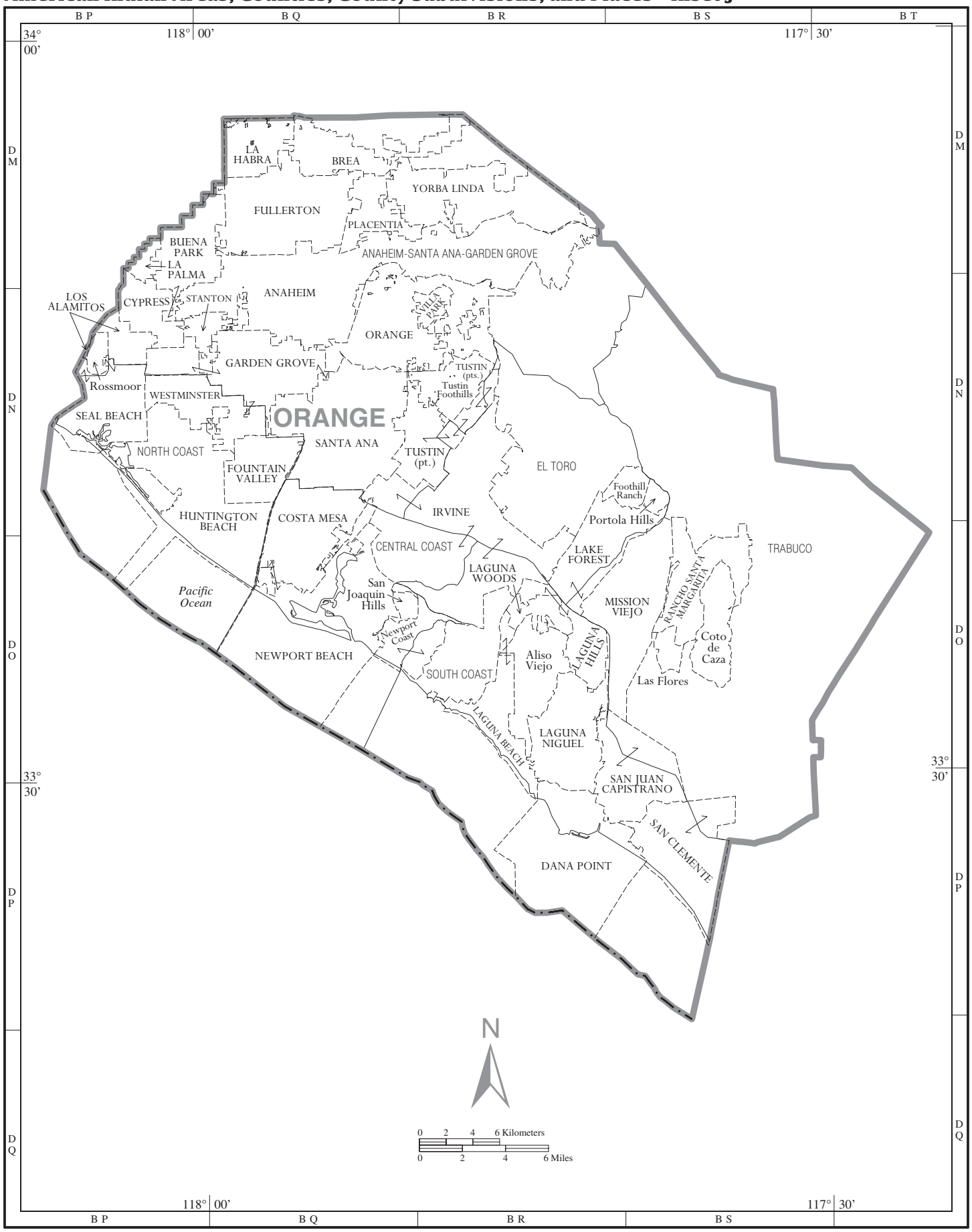

U.S. Census Bureau, Census 2000

American Indian Areas, Counties, County Subdivisions, and Places – Inset K

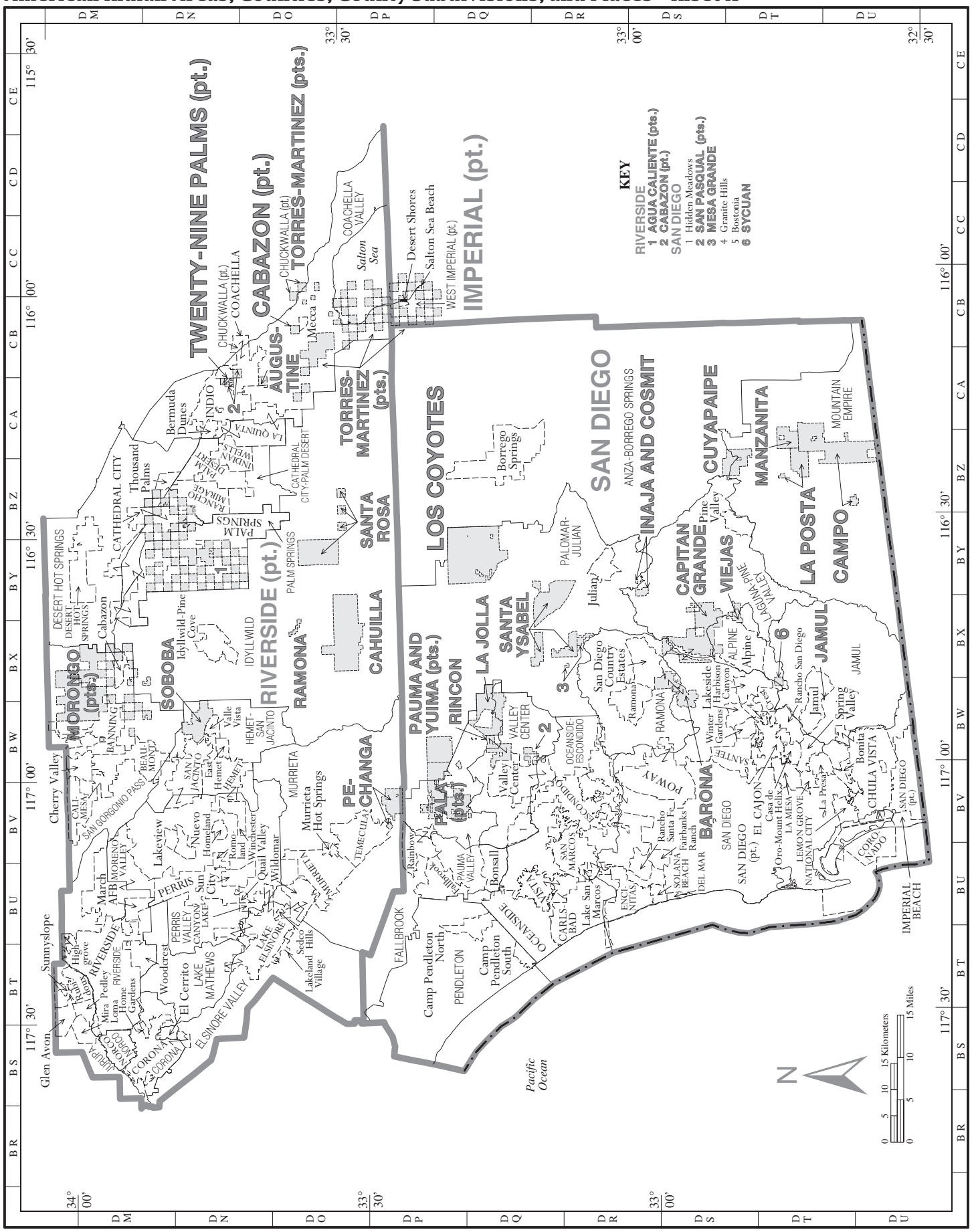
KEY
RIVERSIDE
1 AGUA CALIENTE (pts.)
2 CABAZON (pt.)
SAN DIEGO
1 Hidden Meadows
2 SAN PASQUAL (pts.)
3 MESA GRANDE
4 Granite Hills
5 Bostonia
6 SYCUAN
TWENTY-NINE PALMS (pt.)
CABAZON (pt.)
TORRES-MARTINEZ (pts.)
IMPERIAL (pt.)
AUGUSTINE
TORRES-MARTINEZ (pts.)
SANTA ROSA
LOS COYOTES
SAN DIEGO
INAJA AND COSMIT
CUYAPAIPE
MANZANITA
LA POSTA
CAMPO
CAPITAN GRANDE
VIEJAS
JAMUL
MORONGO (pts.)
SOBOBA
RIVERSIDE (pt.)
RAMONA
CAHUILLA
PAUMA AND YUIMA (pts.)
RINCON
LA JOLLA
SANTA YSABEL
PALA (pts.)
PEECHANGA
BARONA
Pacific Ocean
Salton Sea
Mecca
Indio
Cabazon
Banning
Beaumont
Hemet
Perris
Murrieta
Temecula
Escondido
Oceanside
Fallbrook
Ramona
Julian
Alpine
Jamul
Spring Valley
Bonita
Chula Vista
Imperial Beach
Coronado
Pine Valley
Borrego Springs
Palm Springs
Palm Desert
Indian Wells
La Quinta
Thousand Palms
Cathedral City
Desert Hot Springs
Idyllwild-Pine Cove
Sun City
Lake Elsinore
Menifee
Corona
Norco
Riverside
Moreno Valley
Lake Mathews
Woodcrest
Lake Nuevo
Homeland
Romoland
Winchester
Quail Valley
Wildomar
Sedco
Lakeland Village
Murrieta Hot Springs
Rancho California
Temecula
Rancho Santa Fe
Fairbanks Ranch
Solana Beach
Del Mar
Encinitas
Carlsbad
Lake San Marcos
San Marcos
Vista
Bonsall
Rainbow
Pauma Valley
Camp Pendleton North
Camp Pendleton South
Pendleton
Valley Center
Winter Gardens
Lakeside
Harbison Canyon
Casa de Oro-Mount Helix
La Mesa
Lemon Grove
National City
La Presa
Rancho San Diego
San Diego Country Estates
Mountain Empire
Anza-Borrego Springs
Palomar-Julian
Cherry Valley
Sunnyslope
Glen Avon
Mira Pedley
Loma Home
Gardens
Highgrove
Lakeview

Appendix G.
Accuracy of the Data

MASTER ADDRESS FILE AND ENUMERATION PROCEDURES

The majority of addresses in the United States are in what is known for census purposes as the mailout/mailback area, which in general consists of areas with predominantly city-style mailing addresses. The original source of addresses on the Master Address File (MAF) for the mailout/mailback areas was the 1990 Census address file, the Address Control File (ACF). The first update to the ACF addresses is a U.S. Postal Service (USPS) Delivery Sequence File (DSF) of addresses. The November 1997, September 1998, November 1999, and April 2000 DSFs were incorporated into the MAF.

Until shortly before the census, the ACF addresses and the November 1997 and September 1998 residential DSF addresses constituted the MAF. These addresses were tested against Census Bureau geographic information to determine their location at the census block level. The geographic information is maintained in the Census Bureau's Topologically Integrated Geographic Encoding Referencing (TIGER®) system. When an address on the MAF can be uniquely matched to the address range in TIGER® for a street segment that forms one of the boundaries of a particular block, the address is said to be geocoded to that block. Valid and geocoded addresses appeared on each address list used for a field operation.

The Block Canvass operation was the next major address list operation in the mailout/mailback areas for Census 2000, taking place in January through May 1999. There was a 100-percent canvass of every block. Every geocoded address was printed in a block-by-block address register, and Block Canvassing listers identified the addresses as verified as a housing unit (with possible corrections to the address); a delete (no such address); a duplicate, implying the unit exists elsewhere on the list with a different, unmatchable designation, such as a different street name or building name; uninhabitable; or nonresidential.

Occurring in approximately the same time frame as Block Canvassing was a cooperative address list check with local governmental units throughout the country, called Local Update of Census Addresses (LUCA) 98. In LUCA 98, the participating governmental units received an address list and were asked for input mostly on added units but also on deleted units and corrected street names or directionals. The outcome of this operation was similar to that of Block Canvassing; units were added to and deleted from blocks, and address corrections were made.

The Decennial Master Address File (DMAF) was created in July 1999. This was the file used for printing most of the Census 2000 questionnaires. In the mailout/mailback areas, the operations that had yielded housing units and their status before this initial printing stage were the ACF, the November 1997 DSF, the September 1998 DSF, LUCA 98, and Block Canvassing.

Following the creation of the initial DMAF, there were updates to the DMAF. Addresses were added by the November 1999, February 2000, and April 2000 DSFs. Address update operations that occurred subsequent to the creation of the initial DMAF were the LUCA 98 field verification and appeal processes. Units receiving a conflicting status from the Block Canvassing and the LUCA 98 operation were sent for field verification by the Census Bureau; the results of the field verification were sent to the governmental units. At this stage the governmental unit could appeal the Census Bureau's findings for particular units. At an appeal, the Census Bureau and the governmental unit submitted their evidence of the status of a housing unit for independent review, and a ruling was issued. Both the field verification and the appeal process had the potential to change the status of a housing unit.

A final operation in mailout/mailback areas that added addresses before Census Day was the New Construction operation, another cooperative effort with participating governmental units. This operation used governmental units' local knowledge to identify new housing units in February and March of 2000.

After mailout/mailback, the second most common method of questionnaire delivery was update/leave. The address list for update/leave areas was constructed during a Census Bureau field operation called Address Listing rather than from the ACF and DSF, because the addresses are primarily noncity-style. Census employees were sent to the field with maps of their assignment areas and were instructed to record the city-style address, noncity-style address or location description, or possibly some combination of the above, for every housing unit. In addition, the location of the unit was noted on the census map with what is known as a map spot. This operation took place in the fall of 1998.

At the completion of the processing of the address listing data, it was possible to tabulate the number of housing units in each block. Because the housing units in these areas may have nonstandard mailing addresses and may be recorded in census files solely with a location description, the governmental units participating in the local review operation in these areas were sent lists of housing unit counts by block. This operation was called LUCA 99. When the LUCA 99 participant disagreed with a Census block count, that block was sent out for LUCA 99 recanvassing, in which census employees were redeployed to make updates to the address list. There was also a LUCA 99 appeal process for settling housing unit status discrepancies, which has the potential to add units to the address list. The LUCA 99 recanvassing and LUCA 99 appeal process took place at various times during the updating of the DMAF. Most of the LUCA 99 entities had their recanvassing results processed before creation of the initial DMAF, but many did not. There were DMAF updates designed specifically for getting late recanvassing and appeal results added into the census files in time for USPS delivery of a questionnaire.

The last address list-building operation in the update/leave areas was the Update/Leave operation itself. This operation was responsible for having a census questionnaire hand-delivered at every housing unit. In the process the MAF and the maps were updated.

In the most remote areas of the United States, the housing units were listed at the time of Census 2000 as the persons within them were enumerated. These operations were called List/Enumerate and Remote Alaska enumeration. This was the only source of addresses in these areas. All housing units were map spotted at the time of enumeration.

For some other regions of the country, where the address list had already been created, it was thought that an enumeration of the population would be more successful than mailback of the forms. Here an update/enumerate operation was instituted. There are two types of update/enumerate areas. The urban areas had passed through all the mailout/mailback operations up through the point of the creation of the initial DMAF, and the rural areas had passed through Address Listing, and sometimes LUCA 99, by the time of the creation of the initial DMAF. Because of these separate paths taken, it was necessary to distinguish between the urban and rural update/enumerate areas.

Another special enumeration is urban update/leave, which took place in areas where mail delivery was considered to be problematic. The addresses had passed through all the operations of the mailout/mailback areas up through the creation of the initial DMAF, but the area was visited by enumerators during the census, and, therefore, additions, deletions, and corrections to the address list were made.

People who did not receive a questionnaire at their house could submit a Be Counted Form, or they could call Telephone Questionnaire Assistance and have their information collected over the phone. Addresses from these operations that did not match those already on the DMAF were visited in a Field Verification operation to determine if they exist. Verified addresses were added to the address list.

One more source of information about housing units listed on the DMAF is the Nonresponse Follow-up (NRFU) operation. During NRFU, enumerators follow up on units that had not returned a

preaddressed census form. Units in NRFU can possibly be deleted or deemed vacant. At the same time, units that do not appear on the address list or maps could be added and enumerated concurrently. This operation occurs in mailout/mailback, update/leave, and urban update/leave areas.

SERVICE-BASED ENUMERATION

Service-Based Enumeration (SBE) was designed to account for persons without usual residence that use service facilities (i.e., shelters, soup kitchens, and mobile food vans). Only people using the service facility on the interview day were enumerated. In addition, people enumerated in targeted nonshelter outdoor locations and persons without usual residence that filed Be-Counted Forms (BCF) augmented the SBE count. The final total was included in the total population. This component of the enumeration should *not* be interpreted as a complete count of the homeless population.

CONFIDENTIALITY OF THE DATA

The Census Bureau has modified some data in this data release to protect confidentiality. Title 13, United States Code, Section 9, prohibits the Census Bureau from publishing results in which an individual's data can be identified.

The Census Bureau's internal Disclosure Review Board sets the confidentiality rules for all data releases. A checklist approach is used to ensure that all potential risks to the confidentiality of the data are considered and addressed. Questions about confidentiality may be addressed to: webmaster@census.gov Attention Policy.

Title 13, United States Code

Title 13 of the United States Code authorizes the Census Bureau to conduct censuses and surveys. Section 9 of the same Title requires that any information collected from the public under the authority of Title 13 be maintained as confidential. Section 214 of Title 13 and Sections 3559 and 3571 of Title 18 of the United States Code provide for the imposition of penalties of up to 5 years in prison and up to $250,000 in fines for wrongful disclosure of confidential census information.

Disclosure Limitation

Disclosure limitation is the process for protecting the confidentiality of data. A disclosure of data occurs when someone can use published statistical information to identify an individual that has provided information under a pledge of confidentiality. Using disclosure limitation procedures, the Census Bureau modifies or removes the characteristics that put confidential information at risk for disclosure. Although it may appear that a table shows information about a specific individual, the Census Bureau has taken steps to disguise the original data while making sure the results are still useful.

Data Swapping

Data swapping is a method of disclosure limitation designed to protect confidentiality in tables of frequency data (the number or percentage of the population with certain characteristics). Data swapping is done by editing the source data or exchanging records for a sample of cases when creating a table. A sample of households is selected and matched on a set of selected key variables with households in neighboring geographic areas that have similar characteristics (such as the same number of adults and same number of children). Because the swap often occurs within a neighboring area, there is no effect on the marginal totals for the area or for totals that include data from multiple areas. Because of data swapping, users should not assume that tables with cells having a value of one or two reveal information about specific individuals.

NONSAMPLING ERROR

In any large-scale statistical operation, such as Census 2000, human- and computer-related errors occur. These errors are commonly referred to as nonsampling errors. Such errors include not enumerating every household or every person in the population, not obtaining all required information from the respondents, obtaining incorrect or inconsistent information, and recording information incorrectly. In addition, errors can occur during the field review of the enumerators' work, during clerical handling of the census questionnaires, or during the electronic processing of the questionnaires.

While it is impossible to completely eliminate nonsampling error from an operation as large and complex as the decennial census, the Census Bureau attempts to control the sources of such error during the collection and processing operations. Described below are the primary sources of nonsampling error and the programs instituted to control this error in Census 2000. The success of these programs, however, was contingent upon how well the instructions actually were carried out during the census. As part of the Census 2000 evaluation program, both the effects of these programs and the amount of error remaining after their application will be evaluated.

Types of Nonsampling Error

Nonresponse. Nonresponse to particular questions on the census questionnaire or the failure to obtain any information for a housing unit allows for the introduction of bias into the data because the characteristics of the nonrespondents have not been observed and may differ from those reported by respondents. As a result, any imputation procedure using respondent data may not completely reflect these differences either at the elemental level (individual person or housing unit) or on the average. Some protection against the introduction of large biases is afforded by minimizing nonresponse. Characteristics for the nonresponses were imputed by using reported data for a person or housing unit with similar characteristics.

Respondent and enumerator error. The person answering the mail questionnaire for a household or responding to the questions posed by an enumerator could serve as a source of error. Although the question wording was extensively tested in several experimental studies prior to the census, the mail respondent may overlook or misunderstand a question, or answer a question in a way that cannot be interpreted correctly by the data capture system. The enumerator may also misinterpret or otherwise incorrectly record information given by a respondent, may fail to collect some of the information for a person or household, or may collect data for households that were not designated as part of the sample. To control problems such as these with the field enumeration, the work of enumerators was monitored carefully. Field staff were prepared for their tasks by using standardized training packages that included hands-on experience in using census materials. A sample of the households interviewed by each enumerator was reinterviewed to control for the possibility of fabricated data being submitted by an enumerator.

Processing error. The many phases involved in processing the census data represent potential sources for the introduction of nonsampling error. The processing of the census questionnaires completed by enumerators included field review by the crew leader, check-in, and transmittal of completed questionnaires. No field reviews were done on the mail return questionnaires for this census. Error may also be introduced by the misinterpretation of data by the data capture system or the failure to capture all the information that the respondents or enumerators provided on the forms. Write-in entries go through coding operations, which may also be a source of processing error in the data. Many of the various field, coding, and computer operations undergo a number of quality assurance and quality control checks to help ensure their accurate application.

Reduction of Nonsampling Error

To reduce various types of nonsampling errors, a number of techniques were implemented during the planning, development of the mailing address list, data collection, and data processing activities. Quality assurance methods were used throughout the data collection and processing phases of the census to improve the quality of the data. A reinterview program was implemented to minimize the errors in the data collection phase for enumerator-filled questionnaires.

Several coverage improvement programs were implemented during the development of the census address list and census enumeration and processing to minimize undercoverage of the population and housing units. These programs were developed based on experience from the 1990 census and results from the Census 2000 testing cycle.

- Be Counted questionnaires, unaddressed forms requesting all short form items, plus a few additional items were available in public locations for people who believed they were not otherwise counted.

- An introductory letter was sent to all mailout/mailback addresses and many addresses in update/leave areas prior to the mailing of the census form. A reminder postcard was also sent to these addresses.
- Forms in Spanish or other languages were mailed to those who requested them by returning the introductory letter.
- A well-publicized, toll-free telephone number was available to answer questions about the forms. Also, responses of households who had received a short form could be taken over the phone.
- Under the Local Update of Census Addresses (LUCA) program, many local governments had the opportunity to address specific concerns about the accuracy and completeness of the Master Address File before mailings began.

Resolving Multiple Responses

With multiple ways for people to initiate their enumeration, as well as the field follow-up operations, it was very likely that some people would be enumerated more than once. A special computer process was implemented to control the extent of this type of nonsampling error by resolving situations where more than one form was received from an address. The process consisted of several steps. Addresses that had more than one viable return were analyzed. Housing data from one form were chosen as the housing data to use in subsequent census processing. Within each of these addresses, comparisons of the person records on each return were made against the person records on the other returns at the same address. People found to have been included on two or more different returns were marked as such, and only one of the person records was used in subsequent processing.

IMPUTING HOUSING UNIT STATUS AND POPULATION COUNTS

Following the completion of all data collection activities for Census 2000, a computer file of census housing units was created. For some housing units, information about whether the housing unit was occupied, vacant, or nonexistent was not available. These housing units were defined as "unclassified." Unclassified housing units were assigned a housing unit status of occupied, vacant, or nonexistent by assigning the status of a nearby housing unit to the unclassified unit. Additionally, the number of persons living in some housing units known to be occupied was unknown. Housing units with unknown population were assigned the population count of a nearby occupied housing unit. All other data for these housing units was assigned via substitution or allocation during the editing of unacceptable data described in the next section.

EDITING OF UNACCEPTABLE DATA

The objective of the processing operation was to produce a set of data that describes the population as accurately and clearly as possible. In a major change from past practice, the information on Census 2000 questionnaires generally was not edited during field data collection nor during data capture operations for consistency, completeness, and acceptability. Enumerator-filled questionnaires were reviewed by census crew leaders and local office clerks for adherence to specified procedures. No clerical review of mail return questionnaires was done to ensure that the information on the form could be data captured, nor were households contacted as in previous censuses to collect data that were missing from census returns.

Most census questionnaires received by mail from respondents as well as those filled by enumerators were processed through a new contractor-built image scanning system that used optical mark and character recognition to convert the responses into computer files. The optical character recognition, or OCR, process used several pattern and context checks to estimate accuracy thresholds for each write-in field. The system also used "soft edits" on most interpreted numeric write-in responses to decide whether the field values read by the machine interpretation were acceptable. If the value read had a lower than acceptable accuracy threshold or was outside of the soft edit range, the image of the item was displayed to a keyer, who then entered the response.

To control the creation of possibly erroneous people from questionnaires completed incorrectly or containing stray marks, an edit on the number of people indicated on each mail return and enumerator-filled questionnaire was implemented as part of the data capture system. Failure of this edit resulted in the review of the questionnaire image at a workstation by an operator, that identified erroneous person records and corrected OCR interpretation errors in the population count field.

At Census Bureau headquarters, the mail response data records were subjected to a computer edit that identified households exhibiting a possible coverage problem and those with more than six household members—the maximum number of persons who could be enumerated on a mail questionnaire. Attempts were made to contact these households on the telephone to correct the count inconsistency and to collect the census data for those people for whom there was no room on the questionnaire.

Incomplete or inconsistent information on the questionnaire data records was assigned acceptable values using imputation procedures during the final automated edit of the collected data. Imputations, or computer assignments of acceptable codes in place of unacceptable entries or blanks, are needed most often when an entry for a given item is lacking or when the information reported for a person on that item is inconsistent with other information for that person. This process is known as allocation. As in previous censuses, the general procedure for changing unacceptable entries was to assign an entry for a person that was consistent with entries for persons with similar characteristics. The assignment of acceptable codes in place of blanks or unacceptable entries enhances the usefulness of the data. Allocation rates for census items are made available with the published census data.

Another way corrections were made during the computer editing process was through substitution; that is, the assignment of a full set of characteristics for people in a household. When there was an indication that a household was occupied by a specified number of people, but the questionnaire contained no information for the people within the household or the occupants were not listed on the questionnaire, a previously accepted household of the same size was selected as a substitute, and the full set of characteristics for the substitute was duplicated. Housing characteristics are not substituted. Table H18 in Summary File 1, Occupied Housing Units Substituted, represents a count of occupied housing units into which all persons have been substituted.

Appendix H. Acknowledgments

The Office of the Associate Director for Decennial Census, **John H. Thompson,** Associate Director for Decennial Census; **Preston Jay Waite,** Assistant Director for Decennial Census; **Carolee Bush, Mimi L. Born,** Special Assistants; **Oscar G. Farah,** Decennial Systems Architecture and Integration Manager; **Robert Fay,** Senior Mathematical Statistician; **William Bell,** Senior Mathematical Statistician for Small Area Estimation; **Elizabeth Martin,** Senior Researcher for Survey Methodology.

Gloria Gutierrez, Assistant Director for Marketing and Customer Liaison; **LaVerne V. Collins,** Assistant to the Associate Director for Communications; **Kenneth C. Meyer,** Special Assistant, Office of the Associate Director for Communications.

The Decennial Management Division, **Susan M. Miskura,** Division Chief; **Teresa Angueira,** Lead Assistant Division Chief; **M. Catherine Miller,** Assistant Division Chief for Decennial Communications; **Miguel B. Perez,** Assistant Division Chief for Budget and Management Information Systems; **A. Edward Pike, III,** Assistant Division Chief for Systems, Geography and Content Programs; **Edison Gore,** Assistant Division Chief for Field Programs; **Fay F. Nash,** Assistant Division Chief for Statistical Design/Special Census Programs. Branch Chiefs and Staff: **Wilfredo Sauri Garcia, Kathleen M. Halterman, Idabelle B. Hovland, Jane H. Ingold, Agnes S. Kee, Edward L. Kobilarcik, Paulette M. Lichtman-Panzer, Carol M. Miller, William E. Norfolk, Burton H. Reist, Barbara S. Tinari, Maria E Urrutia, Violeta Vazquez, Andrew W. Visnansky.** Other Contributors: **Leonard R. Baer, Ramala Basu, William D. Biggar, Nicholas I. Birnbaum, Joanne L. Bluhm, Tasha R. Boone, Sharon K. Boyer, Sarah E. Brady, Carol Briggs, Andrea F. Brinson, Julia Buckley-Ess, Geneva A. Burns, Bennie K. Butler, Rochelle Carpenter, Edmund J. Coan, Jr., David A. Coon, Donnesha Y. Correll, Karen A. Crook, Enid Cruz-Mirabal, Alex E. Cutter, KaTrina J. Dandie, Gail S. Davidson, Sherry P. Deskins, Gretchen A. Dickson, Mark E. Dickson, William B. Eaton, Richard T. Edwards, Cynthia R. Eurich, Karen S. Fields, Lourdes N. Flaim, Linda Flores-Baez, Charles F. Fowler, III, Wallace Fraser, Gemma M. Furno, Alfred Gigletto, John W. Gloster, Tere M. Glover, Audrian J. Gray, Mark T. Gray, Annette M. Guevarez, Rebecca J. Halterman, Carolyn L. Hampton, Catherine J. Hartz, Anne Jones, Doris M. Kling, Debra A. Latham, Douglas M. Lee, Charles T. Lee, Jr., Vanessa M. Leuthold, Raymond N. Loftin, Jeannie A. McClees, Joy McLaughlin, Karen S. Medina, Hector X. Merced, Lourdes M. Morales, Laureen H. Moyer, Margarita M. Musquiz, Jaime Nazario-Perez, Jo Ann Norris, Ivonne Pabon-Marrero, Deborah Padua-Ferris, Eloise K. Parker, Alicia E. Pickett, Ann Quarzo, Annette M. Quinlan, Monica L. Rodia, Denise Sanders, Monique V. Sanders, Glenn C. Schneider, Clayton D. Spangenberg, Darlene L. Stewart, Kathleen J. Stoner, Shirley H. Stover, Myss R. Sykes, Wanda J. Thomas, Maura E. Tipping, Nichole Tillman, Nevalle Wade, Shelley A. Walker, Sherri M. Walker, Marcia S. Willhide.**

The Decennial Systems and Contracts Management Office, **Michael J. Longini,** Division Chief; **Edwin B. Wagner, Jr.,** Deputy Division Chief; **Alan J. Berlinger,** Assistant Division Chief for Data Capture Program; **J. Gary Doyle,** Assistant Division Chief for Systems Integration; **Patricia Kelly,** Assistant Division Chief for 2000 Printing Contracts; **Michael L. Palensky,** Assistant Division Chief for Acquisition Division; **Robert A. Rinaldi,** Assistant Division Chief for Automation Infrastructure; **Dennis W. Stoudt,** Assistant Division Chief for Processing and Support. Branch and Staff Chiefs: **Curtis Broadway, Danny Burkhead, Neil Thomas Cotton, Don Danbury, Wendy D. Hicks, Donald R. Dwyer, Ben Eng, Suzanne Fratino, Pauline C. Hanson, Carolyn Hay, Robert J. Hemmig, James Marsden, Warren McKay, George H. McLaughlin, William L. Peil, William Russell, David Sliom, Emmett F. Spiers, Marie P. Sudik, Tracy Wessler. Other Contributors: Carolyn G. Blackford, Mary Louise Bohle, Jean M. Clark,**

Michael Clark, Jack F. Davis, Gladys V. Davis, Julia B. Dickens, Michael S. Dugan, William A. Eng, Diana L. Giffin, Margaret E. Goldsmith, Charles J. Kahn, Ellen B. Katzoff, Sunhak Kim, Patricia L. Kirk, Andrew P. Kraynak, Sandra L. Lantz, Brenda F. Lukenich, Patricia Madson, Caroline S. Magill, Karen K. Mitchell, Gerard Moore, Patrick J. Mulcahy, Duc Mong Nguyen, Robert A. Peregoy, Mary S. Petrocci, Dan E. Philipp, Phyllis Simard, Frances A. Simmons, Johanne M. Stovall, David A. Tabaska, Jess D. Thompson, Mary M. Tucker, Michael T. Wharton, Mary M. Wright.

The Data Access and Dissemination System Office, **E. Enrique Gomez,** Division Chief; **William K. Stuart,** Assistant Division Chief. Branch and Staff Chiefs: **Harold M. Brooks, Jack F. Davis, Mark I. Kronisch, Peter Rosenson, Sandra K. Rowland.** Other Contributors: **Susan Ann Baptist, Amy M. Bishton, Marian E. Brady, Rosalie A. Britt, John K. Butler, Jr., Raymond W. Davis, Radine L. Desperes, Karen S. Dutterer, Janis A. Ennis, Sharon K. Fortuna, Beverly B. Fransen, Jean M. Haynes, Jennifer L. Holland, Eugene M. Rashlich, Aric G. Smarra, Joann M. Sutton, Doung D. To, Berlyn Wheeler, Margaret G. Williams.**

The Decennial Statistical Studies Division, **Howard Hogan,** Division Chief; **Jon Clark,** Assistant Division Chief for Census Design; **Maureen P. Lynch,** Assistant Division Chief for Coverage Measurement Processing; **Donna Kostanich,** Assistant Division Chief for Sampling and Estimation; **Rajendra Singh,** Assistant Division Chief for Statistical Communications; **David C. Whitford,** Assistant Division Chief for Statistical Program Management; **Barbara Walter,** Special Assistant to the Division Chief. Branch Chiefs: **Nicholas Alberti, Patrick Cantwell, Danny Childers, Deborah Fenstermaker, Philip M. Gbur, Richard Griffin, Charisse E. Jones, Marjorie Martinez, Alfredo Navarro, Magdalena Ramos, Jennifer Reichert, James Treat.** Other Contributors: **Tamara Adams, Paula Anderson, Mark Asiala, Susan Atha, Diane Barrett, Stephanie Baumgardner, Michael Beaghen, Rosemary Byrne, Kathy Rae Carlers, Nathan Carter, Inez Chen, John Chesnut, Kara Morgan Clarke, Ryan Cromar, Peter Davis, Charles R. Dimitri, Carl Durant, Lisa Fairchild, James Farber, Golam Farooque, Roxanne Feldpausch, Patricia Fisher, Courtney Ford, Rhonda Geddings, Greg Golebiewski, Alicia Green, Dawn E. Haines, Kevin Haley, Steven Hefter, John Hilton, Maria Cupples Hudson, Jerry Imel, Lynn Imel, Meiliawati Iskandar, Levern Jacobs, Jr., Carrie Johanson, Kimball Jonas, John Jones, Loleysa Kelly, Jae Kwang Kim, Felipe Kohn, Bau Le, Xijian Liu, Anne McGaughey, Dave McGrath, Tracey McNally, Vincent T. Mule, Jr., Nganha Nguyen, Susan Odell, Broderick Oliver, Doug Olson, Robin A. Pennington, Rebecca Piegari, Barbara Ray, Miriam Rosenthal, Matthew Salganik, Robert Sands, Eric Schindler, Shuping Shen, Dave Sheppard, Roger Shores, Charles D. Sissel, Damon Smith, Phawn Stallone, Michael Starsinic, Martha Sutt, Michael Tenebaum, Ana Valentin, Joseph G. VanNest, Mark Viator, Erin Whitworth, Glenn Wolfgang, Kevin Zajac, Mary Frances Zelenak, Randal ZuWallack.**

The Housing and Household Economic Statistics Division, **Daniel H. Weinberg,** Division Chief; **Leonard J. Norry,** Assistant Division Chief for Housing Characteristics; **Charles T. Nelson,** Assistant Division Chief for Income, Poverty, and Health Statistics; **Stephanie S. Shipp,** Assistant Division Chief for Labor Force Statistics and Outreach; **Richard A. Denby,** Assistant Division Chief for Estimation, Processing, and Programming. Branch Chiefs, Staff Chiefs, and Special Assistants: **Larry L. Beasley, Donald R. Dalzell, Peter J. Fronczek, Patricia A. Johnson, Susan P. Love, John M. McNeil, Mary Naifeh, Thomas J. Palumbo, Lydia Scoon-Rogers, Thomas S. Scopp, Edward J. Welniak, Jeanne M. Woodward.** Other Contributors: **Laura Adler, Elaine M. Anderson, Jana L. Asher, John T. Baker, II, Dana A. Bradley, Robert L. Bennefield, Donna Benton, Joanne Binette, Helen Bohle, Ester Buckles, Mary Thrift Bush, Stephen L. Campbell, Charita Castro, Linda B. Cavanaugh, William S. Chapin, Joan M. Clarke, Joseph P. Dalaker, Bonnie L. Damon, Michael E. Davern, Sarah C. Davis, Katharine M. Earle, Reita Glenn-Hackett, Timothy S. Grall, Ann-Margaret Jensen, Mary C. Kirk, Diana J. Lewis, Tracy A. Loveless, Sandra Luckett, Wynona L. Mims, Thomas Niemczyk, Roberta T. Payne, Hung X. Phan, Chandararith R. Phe, Kirby G. Posey, David M. Rajnes, Dwayne Ross, Howard A. Savage, Peter J. Sepielli, Paul Siegel, Nora Szeto, Jan Tin, Sherri C. Tompa, Victor M. Valdisera, Marjorie R. Ward, Myra A. Washington, Mai A. Weismantle, Ellen B. Wilson.**

The Population Division, **John F. Long,** Division Chief; **Louisa F. Miller,** Assistant Division Chief for Census Programs; **Signe Wetrogan,** Assistant Division Chief for Population Estimates and Projections; **Robert A. Kominski,** Assistant Division Chief for Social and Demographic Statistics; **Jorge del Pinal,** Assistant Division Chief for Special Population Statistics; **Peter Way,** International Programs Center Chief. Branch Chiefs, Staff Chiefs, and Special Assistants: **Michael J. Batutis, Jr., Judy Belton, Claudette Bennett, Lisa Blumerman, Robert Bush, Edwin R. Byerly, Arthur Cresce, Jr., Jennifer C. Day, Kevin Deardorff, Manuel de la Puente, Glenn S. Ferri, Campbell J. Gibson, Karen Humes, Diana Lopez-Meisel, Robert Nunziata, Martin O'Connell, E. Marie Pees, J. Gregory Robinson, Phillip A. Salopek, Arlene Saluter, William Schooling, Annetta C. Smith, Gregory Spencer, Janice A. Valdisera.** Other Contributors: **Arjun Adlakha, Patricia Anderson, Amy Arnett, Angela D. Asano, Lea Auman, Cassandra Banks, Jessica Barnes, Kurt Bauman, Bonny M. Berkner, Mary Blankenship, Celia G. Boertlein, Ellen J. Bradley, Angela Brittingham, Antonio Bruce, Rosalind Bruno, Katherine Campbell, Paul R. Campbell, Rachel Cassidy, Linda Chase, Charles L. Clark, Sheila Colbert, Margaret Cole, Joseph Costanzo, Rosemarie Cowan, Andrea Curry, James Creech, Prithwis Das Gupta, Cynthia Davis, Warren F. Davis, Kimberly A. DeBarros, Donna Defibaugh, Jason Devine, Tina Dosunmu, Bruce Durding, Jane Dye, Carol S. Faber, Alison Fields, Jason Fields, Timothy R. Fitzgerald, Todd Gardner, Yvonne Gist, Sherrell Goggin, Rosalyn M. Green, Elizabeth Grieco, Betsy Guzman, Kristin A. Hansen, Kenneth Hawkins, Mary Hawkins, Lisa Hetzel, Keller Hill, Phyllis Hogan, Amie Jamieson, Tecora Jimason, Arvella Johnson, Rodger Johnson, Nicholas Jones, Colleen Joyce, Kay T. Jung, Linda B. Kehm, Mary Elizabeth Kennedy, Mary R Kennedy, Jennifer Kipple, Lois M. Kline, Jeffrey J. Kuenzi, Emily M. Lennon, Michael Levin, Mary Louviere, Terry Lugaila, Paul Mackun, Gladys Martinez, Linda Mayberry, Jesse McKinnon, Janin Menendez, Julie Meyer, Karen M. Mills, Terri Monroe, Kathleen Morris, Debra Niner, Catherine O'Brien, Grace O'Neill, Stella Ogunwole, Thomas Ondra, Marc Perry, Sherry B. Pollock, Ann Powell, David Rain, Roberto Ramirez, Michael Ratcliffe, Cynthia Ratliff, John Reed, Edith Reeves, Clara A. Reschovsky, Donna Robertson, Anne R. Ross, Camille Ryan, Rebecca Sauer, Selma Sawaya, Jason P. Schachter, Rebeckah Schlosser, Dianne Schmidley, Hyon Shin, Robert Shlanta, Linda Showalter, Tavia Simmons, Victoria Simmons, Larry Sink, Brenda Skillern, Amy Smith, Denise I. Smith, Pamela Smith, Steven Smith, Renee E. Spraggins, Gretchen A. Stiers, Michael Stroot, Trudy Suchan, Susan M. Swan, Nancy L. Sweet, Gloria A. Swieczkowski, Leah Taguba, Anthony Tchai, Herbert Thompson, Carolyn Tillman, Marylou Unsell, Barbara Van der Vate, Paula Vines, Grace T. Waibel, William Wannall, Elizabeth Weber, Kirsten West, Nina J. Williams, David Word, Janet Wysocki.**

The Customer Liaison Office, **Stanley J. Rolark,** Division Chief. Team Leaders/Branch Chiefs: **Renee Jefferson-Copeland, Barbara A. Harris, Thelma Stiffarm.** Other Contributors: **Franklin J. Ambrose, Michael Bryan, Kassandre Cowan, Russell Davis, Jr., LaShaunne Graves, Keller Hill, Edwina Jaramillo, Janice Jones, Wayne Kei, Brenda Kelly, Barbara LaFleur, William M. Millett, Cerafin (John) Morales, Catherine Yvonne Smallwood, Debra Spinazzola, Charmae G. Taliaferro, Ernest Wilson.**

The Administrative and Customer Services Division, **Walter C. Odom,** Division Chief; **Michael G. Garland,** Assistant Division Chief for Product Development and Publications Services. Branch Chiefs: **James R. Clark, Gary J. Lauffer.** Other Contributors: **Barbara H. Blount, Cynthia G. Brooks, Meshel L. Butler, Tina T. Egan, Bernadette J. Gayle, Shirley McLaughlin, Kim D. Ottenstein, Rena S. Pinkney, Laurene V. Qualls, Amanda D. Shields, Margaret A. Smith.**

The Census 2000 Redistricting Data Office, **Marshall L. Turner, Jr.,** Division Chief; **Catherine Clark McCully,** Assistant Division Chief.

The Geography Division, **Robert W. Marx,** Division Chief; **Robert LaMacchia,** Assistant Division Chief for Geocartographic Services; **Linda Franz,** Assistant Division Chief for Geographic Operations; **David Galdi,** Assistant Division Chief for Geographic Application Systems; **Carl Hantman,** Assistant Division Chief for Geoprocessing Systems; **Joseph Knott,** Geographic Operations Advisor. Primary Contributors: **Joanne Aikman, David Aultman, Maurice Austin,**

Lawrence Bates, Constance Beard, Richard Birdsong, Ronald Blake, Gerard Boudriault, Kaile Bower, Bob Brown, Calvin Brown, John Byle, Gerald Coleman, Tracy Corder, Michael DeGennaro, Charles Dingman, Leo Dougherty, David Earles, Anita Easter, Amy Fischer, Deanna Fowler, Carol Gleason, Tammi Gorsak, Michael Hackelton, Kevin Holmes, Ruth Johnson, Stephen Jones, Mark Kueck, Sean Kinn, Quinn Lee, Carl Leggieri, Rhonda Levi, Alan Longshore, Joseph Marinucci, Joan Meiller, Carol Muscia, Kimberly Newkirk, Michael Niosi, Linda Orsini, Vincent Osier, Brian Osterloh, Nick Padfield, Linda Pike, Lourdes Ramirez, Patricia Ream, Anne Richards, Barbara Rosen, Janemary Rosenson, Ricardo Ruiz, Barbara Saville, Jeffrey Schneider, Brian Scott, Stephanie Spahlinger, Jay Spurlin, Dorothy Stroz, Brian Swanhart, David Tarr, William Thompson, Angela Thornton, Timothy Trainor, Jaime Turner, Meade Turner, Michael Van Dyke, Scott Wilcox, Donna Zorn. Other Contributors: **David Alexander, Patricia Angus, Brian Beck, Frederick Broome, John Brown, Anthony Costanzo, Raymond Craig, Paul Daisey, Robert Damario, Beverly Davis, Sonya DeSha-Hill, Dorothea Donahue, Scott Fifield, Andy Flora, Gerald Furner, Randy Fusaro, Leslie Godwin, John Liadis, Paul Manka, John McKay, Victor Meiller, Gwendolyn McLaughlin, Lornell Parks, James Pender, Al Pfeiffer, Rose Quarato, Danielle Ringstrom, Carl Sanders, George Sarkees, Joel Sobel, Daniel Sweeney, Dan Todd, Charles Whittington.**

The Telecommunications Office, **Larry J. Patin,** Division Chief; **Kenneth A. Riccini,** Assistant Division Chief. Team Leaders: **Janet T. Absher, Donald E. Badrak, II, Edward H. Cormier, Pamela D. Mosley, Clement J. Scanlan, John R. Selock, Gary K. Sweely.** Senior Staff Contributors: **Teryl A. Baker, Judith K. Brunclik, Kevin D. Butler, Steven P. Joseph, Anthony L. Lesko, Jr., Deborah L. Ludka, Patrick L. McDonald, Jae M. Pak, Lee E. Rian, Robert M. Scott, Calvin R. Spears, Ronald L. Steinberg, Christopher D. Volatile, Marcus A. Ward, Gary L. Williams.** Other Contributors: **Joan A. Babb, Michael J. Bartolomeo, Jr., Krishan K. Chhibbar, Mary E. Deas, Sharon C. Dombrowski, Brenda J. Galvin, Priscilla A. Harrell, Leo T. Hool, Minh L. Huynh, Cyrus S. Jackson, Jr., Joseph J. Powell, Phyllis A. Shipley, Cynthia A. Simmonds, Lester R. Swann, Tonette M. Swanson, Carlene C. Tayman, Vivian A. Wilson.**

The Technologies Management Office, **Barbara M. LoPresti,** Division Chief; **Howard Prouse,** Assistant Division Chief for Census Automation; **Roy F. Borgstede,** Assistant Division Chief for Systems; **Judy Dawson,** Assistant to the Assistant Division Chief for Census Automation. Team Leaders: **Steven Angel, Leah Arnold, Jerome Garrett, Chris Garza, Tim McGarvey, Bob McGrath, Tom McNeal, Mark Peitzmeier, Jane Polzer, Ellen Soper, Robert Soper, Yiwei Yu.** Other Contributors: **Edgard Antonio, Sheila Astacio, Bill Ballew, Erica Bilek, Robert Brown, Annie Calhoun, Joanne Carruba, Cedric Carter, Carol Comisarow, Frank Fisiorek, Susan Galeano, Sharon Gross, Michael Haas, Carol Hammond, Deloris Higgins, Chris Kent, Michael Marini, Patricia Montgomery, Gail Nairn, Yu-Jihng Peng, Caroline Riker, Nancy Rogers, Gary Seigel, Sandra D. Stewart, Darrin Stolba, Lynn Swindler, Luana Tran, Douglas Vibbert, John View, Karen Wyatt.**

The Statistical Research Division, **Tommy Wright,** Division Chief; **Marty Appel, Leslie Brownrigg, Beverley Causey, Bor-Chung Chen, Carol Corby, Melinda Crowley, Manuel de la Puente, Theresa DeMaio, David DesJardins, Joyce Farmer, Maria Garcia, Eleanor Gerber, Dan Gillman, Sam Hawala, Samuel Highsmith, Jr., Richard Hoffman, III, C. Easley Hoy, Elizabeth Huang, Michael Ikeda, Cary Isaki, Catherine Keeley, Jay Kim, William LaPlant, Gregory Lestina, Jr., John Linebarger, Lawrence Malakhoff, Donald Malec, Kent Marquis, Paul Massell, Thomas Mayer, Jeffrey Moore, Elizabeth Murphy, Elizabeth Nichols, Thomas Petkunas, Edward Porter, Lorraine Randall, Cleo Redline, Matt Salo, Mary Scaggs, Laurel Schwede, Philip Steel, Yves Thibaudeau, Julie Tsay, Elizabeth Vacca, Todd Williams, William Winkler, Laura Zayatz.**

The Congressional Affairs Office, **Robin J. Bachman,** Division Chief; **Joanne M. Caldwell,** Assistant Division Chief. Congressional Affairs Associates: **John H. Ambler, Clive R. Richmond.** Liaison Staff and Assistants: **Lee E. AuCoin, Stuart P. Durst, Sharon K. Murtha, Joanne M. Ramsey, Leatha Lamison-White.** Other Contributors: **Martha E. Gigger, Tracey N. Harrison, Colleen Smith, Tammy Sutton, Regina M. Toye, Barbara J. Ziccardi.**

The Marketing Services Office, **John C. Kavaliunas,** Division Chief. Branch and Staff Chiefs: **Barbara Aldrich, Joanne Dickinson, Colleen Flannery, George Selby, Leslie D. Solomon, Joyce Ware.** Other Contributors: **William Crews, Barbara Garner, Mary Jane McCoy, Robert Schneider, Jr., David L. Wycinsky, Jr.**

The Public Information Office, **Maury Cagle,** Chief. Other Contributors: **Sharon Anderson, Angela Baker, Chris Baumgartner, Mike Bergman, Robert Bernstein, George Boyd, Patti Buscher, Catherine Childress, Renee Clagett, Noel Clay, Danielle Conceicao, Debra Corbett, Pauline Cornellier, Cat Crusan, Robin Davis, Darlene Dickens, Mary Dolezuchowicz, Pat Dunton, Karen Epp, Joe Forte, Mike Freeman, Fred Gatlin, Gerri Griffith, Kara Haley, Barbara Hatchl, David Hoffman, Bonnie Hopper, Danny Johnson, Dwight Johnson, Schere Johnson-Jordan, Ellie Juergens, Lucille Larkin, Debbie Law, Mark Mangold, Eileen Marra, Suzanne Moret, Mike Morgan, Linda Nancarrow, Bryan Niemiec, Ruth Osborne, James Pasierb, Mary Pelzer, Rick Reed, Victor Romero, Bey-Ling Sha, Barbara Soule, Mary G. Thomas, Beverly Thompson, Donna Tillery, Neil Tillman, Mark Tolbert, III, Gene Vandrovec, Jeanne Waples, Tom Webster, Everett Whiteley, Janet Wooding, J. Paul Wyatt, Kevin Younes.**

The Policy Office, **Gerald W. Gates,** Chief. Branch and Staff Chiefs: **Wendy L. Alvey, Thomas A. Jones, William F. Micarelli, Marilyn H. Moore, Jacqueline R. Yates.** Other Staff: **David G. Hendricks, Patricia L. Melvin, David M. Pemberton, Sandra L. Shahady, Fred J. Shenk.**

The Census 2000 Publicity Office, **Steven J. Jost,** Associate Director for Communications; **Jennifer P. Marks,** Division Chief; Special Assistants to the Division Chief, **Kerry Sutten** and **Judith Waldrop. Branch Chiefs and Staff: Angelia Banks, Patti Becker, Charlene Bickings, Cherrie Burgess, Shirley Clevinger, Dave Coontz, Paula Coupe, Kimberly A. Crews, Nedra Darling, Jenmaire Dewberry, Thomas W. Edwards, Michele Freda, Michelle Hammond, Angela M. Johnson, Sharon Massie, Dorothy G. Moorefield, Lillian Moy, Diane Norton, Kendall Oliphant, Elaine V. Quesinberry, Beverly A. Roberts, Monica Smith, Dorothy Winslow.**

The Planning, Research, and Evaluation Division, **Ruth Ann Killion,** Division Chief; **Deborah Bolton,** Assistant Division Chief for Coordination; **David Hubble,** Assistant Division Chief for Evaluations; **Charlene Leggieri,** Assistant Division Chief for Administrative Records Research; **Sally Obenski,** Assistant Division Chief for 2010 Planning. Staff Group Leaders and Staff: **Joan Marie Hill, Dean Judson, Vickie Kee, Juanita Lott, Randall Neugebauer, Rita Petroni, Arona Pistiner, Cotty Smith, Emilda Rivers, George Train, Frank Vitrano, Henry Woltman, Stephen Ash, Jana Asher, Elizabeth Banks, Mikahil Batkhan, Mark Bauder, Susanne Bean, Katie Bench, Keith Bennett, Michael Berning, Harold Bobbitt, Linda Brudvig, Joseph Burcham, Tammy Butler, Rita Cacas, Cynthia Chang, Joseph Conklin, Raph Cook, Ann Daniele, Mary Davis, Benita Dawson, Margaret Duffy, Matt Falkenstein, Eleni Franklin, Jennifer Guarino, David Hilnbrand, Christine Hough, Lionel Howard, Norman Kaplan, Anne Kearney, Donald Keathley, Francina Kerr, Jeong Kim, Elizabeth Krejsa, Dawn LeBeau, John Lukasiewicz, Jason Machowski, Daniella Mungo, Sherri Norris, Nancy Osbourn, Karen Owens, James Poyer, Joyce Price, David Raglin, Audrey Rebello, Dean Resnick, Pamela Ricks, Paul Riley, Cynthia Rothhaas, Megan Ruhnke, Jane Sandusky, Douglas Scheffler, Tammie Shanks, Kevin A. Shaw, Kevin M. Shaw, Diane Simmons, George Sledge, Carnelle Sligh, Courtney Stapleton, David Stemper, Mary Anne Sykes, Mary Untch, Deborah Wagner, Lisa Wallace, Phyllis Walton, Irene Zimmermann.** Other Contributors: **Jennifer Ambler, Nancy Bates, Genia Battle, Sara Buckley, Esther Butler, Gary Chappell, Kimberly Collora, Jill Duncan, Mark Gorsak, Matthew Hacker, Rachel Hall, Theresa Hall Marvin, Sam Hawala, Catherine Hooper, Juanita Jackson, Michael Larsen, Fred Lestina, Jason Martin, Jay Keller, Yolanda McMillan, Sara Munger, Natasha Pace; Dave Phelps, Ronald Prevost, Clive Richmond, David Rockoff, Zakiya Sackor, Herbert Thompson, Erin Vacca, Andrew Zbikowski.**

The Systems Support Division, **Robert G. Munsey;** Contributors: **Paul Friday, Cary Bean.**

The Field Division, **Marvin D. Raines,** Associate Director for Field Division; **Carol Van Horn,** Assistant to the Associate Director for Field Operations; **Michael Weiler,** Special Assistant to the Associate Director for Field Operations; **L. Diane Bennett,** Special Assistant to the Associate

Director for Field Operations; **Brian Monaghan,** Lead Assistant Division Chief, Censuses; **Janet Cummings,** Assistant Division Chief, Budget, Management, and Oversight; **Gail Leithauser,** Assistant Division Chief, Geography and Data Collection; **Richard Blass,** Assistant Division Chief for Evaluation and Research; **Mark Taylor,** Assistant Division Chief for Payroll Processing. Special Assistant for Space and Logistics: **Hugh Brennan, Jim Steed.** Branch Chiefs, Staff Chiefs, and Team Leaders: **Michael Thieme, Harold Hayes, Brenda August, Miriam Balutis, Jennifer Jones, Nola Krasko, Jan Jaworski, Karen Seebold, Pamela White, Dwight Osbourn, Bill Phalen, Isabelle McCants, Nancy Jones, Fred Borsa, Tim Devine, Gerald Brooke, Mike Stump, Clif Taylor, Cheryl Querry, Maisha Strozier, Geraldine Burt, Sandra Lucas, Dennis Van Langen, Karen Field, David McCormack, John Donnelly, Kathy Wimbish, Sharon Schoch, Jeanne Benetti, Peter Sefton, Alicia Morris, Sydnee Chattin-Reynolds, Diana Harley, Bettye Moohn, Kim Higginbotham, Lorraine Barnett, Charles Moore, Grailand Hall.** Additional Contributors: **Mary Beth Williams, Keisha Wilson, Louise Sciukas, Alemayehu Bishaw, Monsita Hemsley, Maxine Judkins, Anita Lembo, Laura Sewell, Kathy Maney, Diana Martin, Georgina Manley, William Bivens, Carol Foley, Patricia Pace, Vicky Glasier, Veronica Pollard, Todd Gore, Stacie Lowe, Dorothy Wilson, Nancy Radcliffe, Shannon Hill, Troy Scott, Brenda Holmes, Orphas Sommerville, Thomas Ickes, Marcia White, Monica Parrott Jones, Virginia Zamaitis, Lillian Witters, Tina Cunningham, JoAnne Dewey, Chuck Hovland, Andrea Sugarman, Marcia Thessin, Jennifer Weitzel, Edwin Shaw, Neala Stevens, Edith Harvey, Charles Tull, Rene Toole, Richard Rodgers, Lori Vehrs, Debbie Blizard, Kathleen Garcia, Lydia Hartley, Theresa Huseman, Dayna Jacobs, Jennifer Tate, Tammie Nelson, Samuel Santos, Tracy Block, Agnes Brown, Sandra Hatcher, Janice Watson, Catherine Valchera, Ken Graves, Connie Murray, Don Halcombe, Marilynn Kempf, June Lee, Anita Bryner, Edward Hightower, Marietta Johnson, Nicole Perrine, Russ Roberts, Bruce Williams, Michelle White, Lorraine Helms, Wanda Smith, Matthew Stewart, William Pope, Charlene McNeil, Sheri Smalls, Kathy Belfield, Lakrisha Morton, Geraldine Mekennon, Alvin Osborne, Linda Williams, Billi Jo Wickstrand, Jim Carrier, Phyllis Godette, Eric Florimon-Reed, Kimberly Ross, Mary Meadows, Gwen Thomas, Connie Williams, Lu Wood, Rosamond Harris, Craig Cassidy, Raymond Burgess, Arlet Aanestad, Joyce Boston, Yorlunza Brown, Elizabeth Squires, Gina Winchester, Eve Franklin, Tiffany Miller, Cheryl Banks, Maureen Brady, Kimberly Hollingsworth, Robert Tomassoni, Jean Williams, Michelle Williams, Evette Gomez, Warren Drummond, Paul Riley, Charles Roe, Laura Waggoner, Ron Whitehead, Jim Cawlo, Ian Millett, Alfonso Zapata, Cicely Stinson, Marcy Bailey, Carolyn Johnson, Elaine Neal, Elda Robinson, Deborah Russell, Milicent Stewart, Kathy Gaidis, Delores Jeter, Marilyn Quiles Amaya, Ruby Lewis, Gary Styles, Lillian Wilson, Sabrina Yates, Latoya Williams, Annetta Akins, Roger Clark, Brian Deevy, Charnessa Hanshaw, Dennis Hickey, Caleb Kriesberg, Tom Loo, Luis Padilla, Julia Williams.**

The Atlanta Regional Census Center, **James F. Holmes,** Regional Director; **Harold K. Wood,** Deputy Regional Director. Assistant Regional Census Managers: **Reginald Bigham, Manuel Landivar, Sneha Desai. Hilda S. Dimmock,** Assistant Regional Census Manager for Accuracy and Coverage Evaluation (A.C.E.); **Mary Struebing,** Area Manager (A.C.E.). Area Managers: **Allen Cranford, Allen Wells, Patrick Graeser, Stephanye Staggers-Profit, Dorothy Clayton, Margaret Kelly, Jazmin Mariani, Sherri Dickerson.** Regional Recruiters: **Bridgitte Wyche-McGee, Teri Henderson. Rose Polk,** Administrative Supervisor; **Ann Foster Marriner,** Supervisory Geographer; **Thomas S. Wilkie,** Supervisory Computer Specialist. Geographers: **Franklin Wallace, Ralph Rose, Nancy Bechler.** Partnership Coordinators: **Mary Love Sanford, Danielle Jones.**

The Boston Regional Census Center, **Arthur G. Dukakis,** Regional Director; **Kathleen Ludgate,** Deputy Regional Director. Assistant Regional Census Managers: **Cornelius S. Driscoll, David F. Hopkins, Bruce Kaminski.** Area Managers: **Marc Brochu, Bart Eaton, Hector Feliciano, Kate Folwell, Jack Hickey, Bryn K. Johnson, Jesse T. Potter. Susan Connors,** Administrative Supervisor; **James Cormier,** Automation Supervisor. Partnership Coordinators: **Tia Costello, Alfred Smith.** Partnership Team Leaders: **Kathleen Bradley, Apryl Edlund-Stith, Sixto Escobar, Cynthia Jennings, Giselle Laffitte, Mayra Ramos, Adib Sabree, Peter Walsh,**

Wanda Wood. Census Recruiters: **Diane Gallagher, John Sumner. Mike Horgan,** Geographic Program Supervisor. A.C.E. Assistant Managers: **Zoi Kalaitzidis, Juan R. Navarro.**

The Charlotte Regional Census Center, **Jess A. Avina,** Assistant Regional Census Manager for Field Operations, Recruiting and Geography. Area Managers for Field Operations: **R. Richard Buchholz, Teresa A. Clifton, Francis S. Collins, Linda S. Pike, Craig S. Pickett, Jeanie W. Presto, D. E. "Doug" Robertson, Vivian D. Roscoe.** Regional Recruiters: **Cynthia W. Beamon, John R. Davis, Robert C. Gabbard. Catherine J. Friedenreich,** Geography Coordinator. Geographers: **Lori L. Boston, Joanna C. Pitsikoulis, David H. Wiggins. E. Wilson Burdorff, Jr.,** Assistant Regional Census Manager for Administration, Automation, and Leasing. **Doreen D. Herod,** Administrative Supervisor; **Jerry W. Helms,** Automation Supervisor; **Lucindia E. ScurryJohnson,** Deputy Regional Director/Partnership. Partnership Coordinators: **E. Victoria Burke, William N. Ward, Jr.** Partnership Team Leaders: **Shirletta Vinson Best, Ronald E. Brown, Doris G. Greene, David J. McMahon, Amy C. Reece, Keith A. Sutton. Dorothy M. Ballard,** Assistant Regional Census Manager for A.C.E. **Rosa H. Little,** Assistant ARCM for A.C.E. Team Supervisors for A.C.E.: **Johnny D. Ledbetter, Deborah A. Martin, Stephanie G. Rogers, Kevin E. Winn. Tammy J. Zimmerman,** Supervisory Computer Specialist for A.C.E.

The Chicago Regional Census Center, **Stanley D. Moore,** Regional Director; **Marilyn Sanders,** Deputy Regional Director. Assistant Regional Census Managers: **Scott Deuel, Marcia Harmon, Gail Krmenec, Tracy Fitch.** Partnership Coordinators: **Marilyn Stephens, Joyce Marks. Richard Townsend,** Recruiting Coordinator; **Andrea Johnson,** Geographic Coordinator. Area Managers: **Monique Buckner, Audrey Iverson, Josiah Johnson, Marcia Maisenbacher, John Shankel, Natosha Thompson, Keith Vasseur, Jamie Whiteman. Laurie Walker,** Assistant A.C.E. Manager. Other Contributors: **Sandra Appler, Christina Flores, Judy Graham, Henry Gray, Dennis Green, Charles Howleit, Kalim Khan, John Koester, Dieter Krause, Toni Pitchford, John Rice, Kathy Yendrek, Steve Adrian, Cathy Armour, Terrill Barnes, Nakia Bartley, Gary Boyer, Barbara Brodsky, Sandra Coyle, Larry Cox, Sandra Dennis, James Gawronski, Marla Gibson, Gwendolyn Gray, Patricia Herschfeldt, Audrey Iverson, Toby Lee, Cindy Mailloux, Barbara Pittman, Ann Quattrocchi, Kevin Riggs, Coravonne Salm, James Schanzle, Mark Schmitz, Ileana Serrano, Anthony Shabazz, Susan Sprecher, Jerome Stevenson, Montree Svastisalee, Stacey Terry, Daphne Ward, Vernon Ward, Georgia Adams, Sherri Blumingburg, Cheryl Brown, Sherina Collins, Deborah Cullins Threets, Zretta Lewis, Mary Melone, Connie McKinley, Paula Miller, Ron Skelton, Vernon Spears, Mary Ellen Zbierski, Ricardo Capitulo, Ken Carter, Donna Conroy, Wanda Gilbert, Michael Greer, Jack Mahoney, Cora Rush, Alex Wolter, Lyndon Yin, Taron Dabney, Kathleen Derel, Paul Dziemiela, Matthew Fitzgibbon, Cynthia Garlington, Linda Gray, Patrick Hill, Kevin Husch, Carl Kozlowicz, Eileen Manning, Michael Mecaskey, Russell Pietrowiak, Joel Schoerner, Rapsody Mitra, Daniel Aguirre, Janice Bell, David Bennett, Kelli Lester Brown, Adam Gibson, Angela Edwards, Saul Garcia, Jill Giedt, Dana Gillon, Rafael Gonzalez, Salah Goss, Robert Gulick, Michael Holly, Kendall James, George Juretic, Ardell Ladd, Kimberly Long, Leona Maglaya, Earl McDowell, Joe McGlaughlin, Beverly Moore, Kenneth Moses, Anna Mustafa, JoAnn Russell, Harry Sampler, Kimberly Sanders, Detrice Shelton, Charles Slater, Christopher Smith, Stanley Smith, Gerardo Torres, Julio Villegas, Shirley Warren, Marlene Weisrock, Charles Wright, Susan Feldman, Helen Giles, Duane Marski, Karl Mirkes.**

The Dallas Regional Census Center, **Alfonso E. Mirabal,** Director; **Henry Tow,** Deputy Director. Assistant Regional Census Managers: **Michael Garner, Bonnie Young.** A.C.E. Staff: **Gail E. Streun, Eloy G. Hernandez, Cheryl L. Earnshaw. Alicia Laughlin,** Administrative Supervisor. Recruiting: **John Ortiz, Donna Stovall. Richard De La Garza,** Automation; **Betty Adamek,** Geographer. Partnership Coordinators: **Cherri Green, Marisela Lopez.** Partnership Team Leaders: **Cera Clark, Sam Gonzales, Gwen Goodwin, Kirk Hemphill, Luz Villegas.**

The Denver Regional Census Center, **Susan A. Lavin,** Regional Director; **George M. Cole,** Deputy Regional Director. Assistant Regional Census Managers: **James T. Christy, William W. Hatcher, Jr.** Area Managers: **William E. Bellamy, Leo E. Cardenas, Mark R. Hendrick,**

Laura G. Lunsford, Samuel R. Martinez, Lori Putman. Partnership Coordinator; **Pamela M. Lucero.** Partnership Specialist - Team Leaders: **Earl T. Brotten, Jr., Harold A. Knott, Belva Morrison. Douglas R. Wayland,** Media Partnership Specialist Team Leader. **Paul S. McAllister,** Assistant Regional Census Manager for A.C.E. Assistant Managers for A.C.E.: **Bradley E. Allen, Barry L. Stevelman. William F. Adams,** Census Recruiter; **Russell W. Frum,** Administrative Supervisor; **Mark K. Hellfritz,** Geographic Coordinator; **David C. Skeehan,** Automation Supervisor.

The Detroit Regional Census Center, **Dwight Dean,** Regional Director; **Jon Spendlove,** Deputy Regional Director. Assistant Regional Census Managers: **Thomas Chodzko, Elaine Wagner, Janice Pentercs. Christine Blair,** Administrative Supervisor; **William Brewer, Jr.,** Automation Supervisor. Area Managers: **Joette Mumford, David Lackey, Katherine Workman, Sari Raykovitz, Mario Matthews, Susan Hack. Joseph Kogelmann,** Geographic Coordinator. Geographers: **Gary Gruccio, G. Gordon Rector, Julie White.** Recruiters: **M. Randolph Edwards, Betty Hughes.** Partnership Coordinators: **Norma Rivas Ricci, Vincent Kountz.** Partnership Team Leaders: **Cynthia King, Katherine Shiflet. Robert Haisha, Kim Hunter, Richard Lundy, Kathryn Reisen. Barbara Clayton,** Information Specialist; **Katrina Carter,** Assistant Regional Census Manager for A.C.E.; **David Sinnott,** Assistant A.C.E. Manager; **Thomas Melaney,** Automation Supervisor for A.C.E.; **Kim Estmond,** Administrative Supervisor for A.C.E. Team Supervisors: **David Baize, Lolita Waters, Jennifer Hillman, Eleanor Bowie, Kristina Dalton, Brendan Best, David Glaza, Stephanie Miller.**

The Kansas City Regional Census Center, **Henry L. Palacios,** Regional Director. Assistant Regional Census Managers: **Dennis R. Johnson, Cathy L. Lacy.** Area Managers: **Mary E. Briscoe, Sharon Bunge, Kevin W. Gibson, Patricia M. Sasenick, Jessie M. Williams. Paula Givens-Bolder,** Recruiter. Partnership Coordinators: **Marietta Selmon-Gumbel, Tom Beaver. Robert A. Reed,** Automation Supervisor; **Craig D. Best,** Geographic Coordinator. Geographers: **Wes Flack, Peter Osei-Kwame. Dennis F. Deeney,** Administrative Supervisor; **Randall E. Cartwright,** Assistant Regional Census Manager A.C.E.; **Richard W. Taegel,** A.C.E. Area Manager.

The Los Angeles Regional Census Center, **John E. Reeder, Jr,** Regional Director; **Kendrick J. Ellwanger,** Deputy Regional Director. Assistant Regional Census Managers: **Stephen J. Alnwick, Jerry B. Wong, C. Kemble Worley, Hoa Julie Lam Ly. Jim Bussell,** A.C.E. Automation Staff. A.C.E. Management Staff: **Brenda Harvell, Elaine Marruffo, Faarax Sheikh-Noor, Wes White. Geoff Rolat,** RCC Administrative Staff. Regional Office Administrative Staff: **Isabel Cesena, Koupei (Gwen) White.** RCC Area Managers: **Linda Kane Akers, William H. Johnson, Leonard E. Lee, Annette M. Luna, Eleanor J. Miller, Jesse Rodriguez, Linda Kay Schagrin, Diana J. Turley.** RCC Automation Staff: **Yvonne Lam, Ben Rios. Timothy W. McMonagle,** RCC Geographic Coordinator: RCC Geographers: **Jeffrey P. Freeland, John D. Kennedy, John Joseph Moore.** RCC Recruiters: **Anthony R. Moccia, Jeanne Y. Kondo.** Partnership Coordinators: **Reina Ornelas, Monica Sandoval. Anthony Greno,** Media Team Leader. Partnership Team Leaders: **Luz Castillo, Susan Ng, Maria Padron, John Flores, Belinda Garcia, Ardiss Lilly, Tommy Randle.**

The Philadelphia Regional Census Center, **Fernando E. Armstrong,** Regional Director; **George Grandy, Jr.,** Deputy Regional Director. Assistant Regional Census Managers: **Nunzio V. Cerniglia, Philip M. Lutz. John M. Stuart,** A.C.E. Assistant Regional Census Manager; **John M. Mendenhall,** A.C.E. Assistant Manager; **Belinda Castro Gonzalez,** A.C.E. Supervisory Computer Specialist; **Geraldine Robinson-Ervin,** Administrative Supervisor. Area Managers: **Keith R. Bryant, Betty Ann Fretchel, Tedford J. Griffith, George T. Long, Theodore J. Roman, Linda J. Shell, Carolyn D. Williams. Eric N. Barson,** Automation Coordinator; **Vicki L. Lewis,** Geographic Coordinator. Partnership Coordinators: **Juanita C. Britton, K. Lyn Kirshenbaum.** Recruiters: **Barbara M. Nichols, Maritza Padilla-Laureda.**

The New York Regional Census Center, **Lester A. Farthing,** Regional Director; **John W. Dale, II,** Regional Census Manager; **Deborah M. Randall,** Census Manager. Assistant Regional Census Managers: **Ligia Jaquez, Richard Liquorie, Richard Turnage. Marion Britton,** Deputy Regional Director; **Glenda Morgan,** Assistant Regional Census Manager for A.C.E; **Jon Davis,** Assistant A.C.E. Manager. Area Managers: **Jon Beaulieu, Allison Cenac, Erik Cortes,**

Monette Evans, Somonica Green, Bill Harfmann, George Paladino, Heirberto Rios, Pat Valle. Deirdre Bishop, Supervisory Geographer. Partnership Coordinators: **Alice Chin, Martha Butler. Waleska Martinez,** Supervisory Computer Specialist. Census Recruiters: **Kathy Nicolaou, Raquel Strauss. Inocencio Castro,** Administrative Supervisor.

The Seattle Regional Census Center, **Moises M. Carrasco,** Regional Director; **Michael P. Burns,** Deputy Regional Director; **Timothy P. Olson,** Assistant Regional Census Manager; **Jolynn Lambert,** Assistant Regional Census Manager (A.C.E.). Area Managers: **Faye Amos, Linda Clark, Alice Greene, Pamela Harlan, Wendy Hawley, Sonya Jorgensen, Tom Szabla. Lynn Sorgenfrei,** Assistant Manager for A.C.E; **Thomas Callahan,** Automation Coordinator; **Cathy Baker,** (A.C.E.) Supervisory Computer Specialist; **Lesca McKee,** Computer Specialist; **Dennis Duffy,** Supervisory Geographer. Geographers: **Richard Campbell, Elena Baranov. Gordon Wood,** Supervisory Geographic Specialist; **Andrew Haney,** Geographic Specialist; **Lynn O'Brien,** Supervisory Geographic Specialist. Administration Supervisors: **Mary Plumley, Rick Hunt. Theodore Heckathorn,** Administrative Specialist (Space); **Robert Clingman,** Partnership Coordinator. Partnership Team Leaders: **Lia Bolden, Elaine Dempsey, Nancy Holder, Nikolay Kvasnyuk, Dan Rosas, Tony Vaska.** Census Recruiters: **Jan McStay, Maria Hosack.**

The National Processing Center Staff, **Judith N. Petty,** Division Chief; **Stanley M. Domzalski,** Assistant Division Chief (Services); **Mark T. Grice,** Assistant Division Chief (Processing); **Jane L. Woods,** Assistant Division Chief (Teleprocessing); **David E. Hackbarth,** Assistant Division Chief (Technology and Information); **Mark J. Matsko,** Assistant Division Chief (Data Capture Center). Branch and Section Chiefs: **Denise D. Anderson, Matthew P. Aulbach, Jean A. Banet, Linda S. Banet, Debra S. Barksdale, Janice I. Benjamin, James L. Berger, Michael L. Blair, Carlene Bottorff, Gary L. Bower, Teresa A. Branstetter, William E. Brewer, Jr., Linda Broadus, Pamela D. Brown, Regina A. Cain, Jo I. Childress, Lester Lee Clement, Kathy L. Conn, Margaret R. Coy, Ida G. Damrel, Maria T. Darr, Carol A. Dawson, Glen M. Everhart, Darrell L. Farabee, Angela Feldman-Harkins, Neil C. Ferraiuolo, Grant G. Goodwin, Judith A. Gregory, Susan C. Hall, Janet L. Harmon, Linda R. Hayden, John Hoffmann, Leoda F. Houston, Pamela D. Hunter, Howard J. Knott, William A. Korb, Joni S. Krohn, Ruby M. Lawson, Patricia A. Linton, Eileen S. Little, Thomas M. Marks, Gayle Y. Mathis, Bernadette J. Mattingly, Donna J. Meredith, Gaye Ellen Miller, Marilyn K. Mink, Joye A. Mullins, Martha T. Myers, William B. Neely, Don E. Overton, S. Elaine Rogers, Theodore A. Sands, Kenneth F. Seis, Suzanne B. Shepherd, Ellen Slucher, Connie Smith, Marsha Sowders, Jill C. Spencer, Aretta Stallard, Arthur B. Stewart, Debra M. Stringer, Carol A. Stubblefield, Judith G. Van Gilder, Muriel Wharton, Russell O. White, Daniel L. Whitehouse, Ronald L. Willis, Betty J. Wright, Rosita Young.**