Idaho: 2000

Issued April 2003

Summary Social, Economic, and Housing Characteristics

PHC-2-14

2000 Census of Population and Housing

U S C E N S U S B U R E A U

Helping You Make Informed Decisions

U.S. Department of Commerce
Economics and Statistics Administration
U.S. CENSUS BUREAU

United States Census 2000

Idaho: 2000

Issued April 2003

PHC-2-14

Summary Social, Economic, and Housing Characteristics

2000 Census of Population and Housing



U.S. Department of Commerce
Donald L. Evans,
Secretary

Samuel W. Bodman,
Deputy Secretary

Economics and Statistics Administration
Kathleen B. Cooper,
Under Secretary for
Economic Affairs

U.S. CENSUS BUREAU
Charles Louis Kincannon,
Director

SUGGESTED CITATION

U.S. Census Bureau,
2000 Census of
Population and Housing,
Summary Social, Economic,
and Housing Characteristics,
PHC-2-14, Idaho
Washington, DC,
2003

ECONOMICS
AND STATISTICS
ADMINISTRATION

Economics and Statistics Administration

Kathleen B. Cooper,
Under Secretary
for Economic Affairs

U.S. CENSUS BUREAU

Charles Louis Kincannon,
Director

Hermann Habermann,
Deputy Director and
Chief Operating Officer

Nancy A. Potok,
Principal Associate Director
and Chief Financial Officer

Vacant,
Principal Associate
Director for Programs

Preston Jay Waite,
Associate Director
for Decennial Census

Nancy M. Gordon,
Associate Director
for Demographic Programs

Cynthia Z.F. Clark,
Associate Director
for Methodology and
Standards

Marvin D. Raines,
Associate Director
for Field Operations

Arnold A. Jackson,
Assistant Director
for Decennial Census

For sale by Superintendent of Documents, U.S. Government Printing Office
Internet: bookstore.gpo.gov; Phone: toll-free 1-866-512-1800; DC area 202-512-1800; Fax: 202-512-2250; Mail: Stop SSOP
Washington, DC 20402-0001

CONTENTS

List of Statistical Tables v
How to Use This Census Report I–1
Table Finding Guide II–1
User Notes III–1
Statistical Tables (For a detailed list of statistical tables, see page v) 1

Appendixes

A Geographic Terms and Concepts . . . . . *
B Definitions of Subject Characteristics . . . . . *
C Data Collection and Processing Procedures . . . . . *
D Questionnaire . . . . . *
E Data Products and User Assistance . . . . . *
F Maps F–1
G Accuracy of the Data G–1
H Acknowledgments . . . . . *

* Appendix may be found in the separate volume, PHC-2-A, *Summary Social, Economic, and Housing Characteristics, Selected Appendixes,* in print and on the Internet at http://www.census.gov/prod/cen2000/phc-2-a.pdf.

LIST OF STATISTICAL TABLES

Table no.	Title	Page
1.	**Place of Birth, Residence in 1995, and Language: 2000** . . . . State, County, County Subdivision, Place	1
2.	**Place of Birth, Residence in 1995, and Language: 2000** . . . . State, County, Place	7
3.	**Education and Veteran Status: 2000** . . . . . State, County, County Subdivision, Place	11
4.	**Education and Veteran Status: 2000** . . . . . State, County, Place	17
5.	**Disability Status: 2000** . . . . . State, County, County Subdivision, Place	21
6.	**Disability Status: 2000** . . . . . State, County, Place	27
7.	**Employment Status and Journey to Work: 2000** . . . . . State, County, County Subdivision, Place	31
8.	**Employment Status and Journey to Work: 2000** . . . . . State, County, Place	37
9.	**Work Status and Income in 1999: 2000** . . . . . State, County, County Subdivision, Place	41
10.	**Work Status and Income in 1999: 2000** . . . . . State, County, Place	47
11.	**Earnings in 1999 of Full-Time, Year-Round Workers, by Sex: 2000** . . . . . State, County, County Subdivision, Place	51
12.	**Earnings in 1999 of Full-Time, Year-Round Workers, by Sex: 2000** . . . . . State, County, Place	57
13.	**Household Income in 1999: 2000** . . . . . State, County, County Subdivision, Place	61
14.	**Household Income in 1999: 2000** . . . . . State, County, Place	67
15.	**Poverty Status in 1999: 2000** . . . . . State, County, County Subdivision, Place	71
16.	**Poverty Status in 1999: 2000** . . . . . State, County, Place	77
17.	**Units in Structure: 2000** . . . . . State, County, County Subdivision, Place	81
18.	**Units in Structure: 2000** . . . . . State, County, Place	86
19.	**Physical Housing Characteristics: 2000** . . . . . State, County, County Subdivision, Place	89
20.	**Physical Housing Characteristics: 2000** . . . . . State, County, Place	94

21. **Fuels and Equipment Characteristics: 2000** 97
State, County, County Subdivision, Place

22. **Fuels and Equipment Characteristics: 2000** 103
State, County, Place

23. **Owner and Renter Household Characteristics: 2000** 107
State, County, County Subdivision, Place

24. **Owner and Renter Household Characteristics: 2000** 113
State, County, Place

25. **Home Value: 2000**. 117
State, County, County Subdivision, Place

26. **Home Value: 2000**. 122
State, County, Place

27. **Selected Monthly Owner Costs: 2000** 125
State, County, County Subdivision, Place

28. **Selected Monthly Owner Costs: 2000** 130
State, County, Place

29. **Gross Rent: 2000** 133
State, County, County Subdivision, Place

30. **Gross Rent: 2000** 138
State, County, Place

31. **Mortgage and Rental Cost Characteristics: 2000** 141
State, County, County Subdivision, Place

32. **Mortgage and Rental Cost Characteristics: 2000** 147
State, County, Place

33. **Place of Birth, Residence in 1995, and Language for the American Indian and Alaska Native Population (One Race): 2000** 151
American Indian Area, County

34. **Education and Veteran Status for the American Indian and Alaska Native Population (One Race): 2000**. 152
American Indian Area, County

35. **Disability Status for the American Indian and Alaska Native Population (One Race): 2000**. 153
American Indian Area, County

36. **Employment Status and Journey to Work for the American Indian and Alaska Native Population (One Race): 2000** 154
American Indian Area, County

37. **Work Status and Income in 1999 for the American Indian and Alaska Native Population (One Race): 2000**. 155
American Indian Area, County

38. **Earnings in 1999 of Full-Time, Year-Round Workers, by Sex for the American Indian and Alaska Native Population (One Race): 2000**. 156
American Indian Area, County

39. **Income in 1999 of Households With an American Indian and Alaska Native Householder (One Race): 2000**. 157
American Indian Area, County

40. **Poverty Status in 1999 for the American Indian and Alaska Native Population (One Race): 2000** 158
American Indian Area, County

41. **Units in Structure: 2000** 159
American Indian Area, County

42. **Physical Housing Characteristics: 2000**. 160
American Indian Area, County

43. **Selected Equipment Characteristics of Housing Units With an American Indian and Alaska Native Householder (One Race): 2000** 161
American Indian Area, County

44. **Year Householder Moved Into Unit for Housing Units With an American Indian and Alaska Native Householder (One Race): 2000** 162
American Indian Area, County

45. **Home Value of Housing Units With an American Indian and Alaska Native Householder (One Race): 2000** 163
American Indian Area, County

46. **Selected Monthly Owner Costs of Housing Units With an American Indian and Alaska Native Householder (One Race): 2000** 164
American Indian Area, County

47. **Gross Rent of Housing Units With an American Indian and Alaska Native Householder (One Race): 2000** 165
American Indian Area, County

48. **Selected Mortgage and Rental Cost Characteristics of Housing Units With an American Indian and Alaska Native Householder (One Race): 2000** 166
American Indian Area, County

49. **Place of Birth, Residence in 1995, and Language for the Native Hawaiian and Other Pacific Islander Population (One Race): 2000** . . . . . *
Hawaiian Home Land, County

50. **Education and Veteran Status for the Native Hawaiian and Other Pacific Islander Population (One Race): 2000** . . . . . *
Hawaiian Home Land, County

51. **Disability Status for the Native Hawaiian and Other Pacific Islander Population (One Race): 2000** . . . . . *
Hawaiian Home Land, County

52. **Employment Status and Journey to Work for the Native Hawaiian and Other Pacific Islander Population (One Race): 2000** . . . . . *
Hawaiian Home Land, County

53. **Work Status and Income in 1999 for the Native Hawaiian and Other Pacific Islander Population (One Race): 2000** . . . . . *
Hawaiian Home Land, County

54. **Earnings in 1999 of Full-Time, Year-Round Workers, by Sex for the Native Hawaiian and Other Pacific Islander Population (One Race): 2000** . . . . . *
Hawaiian Home Land, County

55. **Income in 1999 of Households With a Native Hawaiian and Other Pacific Islander Householder (One Race): 2000** . . . . . *
Hawaiian Home Land, County

56. **Poverty Status in 1999 for the Native Hawaiian and Other Pacific Islander Population (One Race): 2000** . . . . . *
Hawaiian Home Land, County

57. **Units in Structure: 2000** . . . . . *
Hawaiian Home Land, County

58. **Physical Housing Characteristics: 2000** . . . . . *
Hawaiian Home Land, County

59. Selected Equipment Characteristics of Housing Units With a Native Hawaiian and Other Pacific Islander Householder (One Race): 2000 . . . . . *
Hawaiian Home Land, County

60. Year Householder Moved Into Unit for Housing Units With a Native Hawaiian and Other Pacific Islander Householder (One Race): 2000 . . . . . *
Hawaiian Home Land, County

61. Home Value of Housing Units With a Native Hawaiian and Other Pacific Islander Householder (One Race): 2000 . . . . . *
Hawaiian Home Land, County

62. Selected Monthly Owner Costs of Housing Units With a Native Hawaiian and Other Pacific Islander Householder (One Race): 2000 . . . . . *
Hawaiian Home Land, County

63. Gross Rent of Housing Units With a Native Hawaiian and Other Pacific Islander Householder (One Race): 2000 . . . . . *
Hawaiian Home Land, County

64. Selected Mortgage and Rental Cost Characteristics of Housing Units With a Native Hawaiian and Other Pacific Islander Householder (One Race): 2000 . . . . . *
Hawaiian Home Land, County

65. Percent of Population and Housing Units in Sample: 2000 . . **169**
State, County, County Subdivision, Place

66. Percent of Population and Housing Units in Sample: 2000 . . **172**
State, County, Place

67. Percent of Population and Housing Units in Sample: 2000 . . **174**
American Indian Area, County

68. Percent of Population and Housing Units in Sample: 2000 . . *
Hawaiian Home Land, County

* Table was omitted because there were no qualifying geographic areas.

How to Use This Census Report

CONTENTS

	Page
Introduction	I–1
How to Find Geographic Areas and Subject Matter Data	I–2
How to Use the Statistical Tables	I–2
Graphics	I–4
User Notes	I–5
Appendixes	I–5

INTRODUCTION

Data from Census 2000 are presented in three printed report series:

1. PHC-1, *Summary Population and Housing Characteristics*
2. PHC-2, *Summary Social, Economic, and Housing Characteristics*
3. PHC-3, *Population and Housing Unit Counts*

The data from Census 2000 were derived from a limited number of basic questions asked of the entire population and about every housing unit (referred to as the 100-percent questions, found on the "short form"), and from additional questions asked of a sample of the population and housing units (referred to as the sample questions, found on the "long form").

The PHC-1, *Summary Population and Housing Characteristics,* report series provides data based on the 100-percent questions. The subjects are age, Hispanic or Latino origin, household relationship, race, sex, tenure (owner- or renter-occupied), and vacancy characteristics. Land area measurements and population density also are provided. This series is similar to the 1990 census CPH-1 series.

The PHC-2, *Summary Social, Economic, and Housing Characteristics,* report series provides sample data based on both the 100-percent and the sample questions. Sample subjects include place of birth; residence in 1995; language; educational attainment and school enrollment; veteran status; disability status; employment status; journey to work; work status, earnings, income, and poverty status in 1999; physical housing characteristics; units in structure; fuel and equipment characteristics; owner and renter household characteristics, such as year owner moved into unit; home value; contract and gross rent; and mortgage and rental cost characteristics. This series is similar to the 1990 census CPH-5 series.

The PHC-3, *Population and Housing Unit Counts,* report series provides Census 2000 and historical comparisons of the 100-percent population and housing unit counts. It provides land and water area measurements, and population density. The user notes section documents geographic changes over the past decade. This series is similar to the 1990 census CPH-2 series.

In each series, there is one report for each state, the District of Columbia, and Puerto Rico, plus a United States summary report. Many tables in the United States summary reports include data for Puerto Rico.

HOW TO FIND GEOGRAPHIC AREAS AND SUBJECT MATTER DATA

This report includes a table finding guide to assist the user in locating those statistical tables that contain the desired data. The table finding guide lists alphabetically, by geographic area, the subjects shown in this report. To determine which tables in this report show data for a particular topic, find the subject in the lefthand column of the table finding guide and then look across the columns using the headings at the top for the desired type of geographic area. Figure I–1 is an example of a table finding guide.

The table finding guide does not include cross-classifications of subject-matter items. Additional information to locate data within specific reports is provided in the headnote at the top of the table finding guide and in the footnotes at the bottom of the guide.

Figure I–1.

Table Finding Guide

SUBJECTS BY TYPE OF GEOGRAPHIC AREA AND TABLE NUMBER

Subjects covered in this guide are shown on the left side, and types of geographic areas are shown at the top. Table numbers shown in **bold** indicate that either all or part of the table is presented for the American Indian and Alaska Native population in American Indian and Alaska Native areas, or for the Native Hawaiian and Other Pacific Islander population in Hawaiian home lands. See PHC-2-A, *Summary Social, Economic, and Housing Characteristics, Selected Appendixes* for a description of area classifications (Appendix A) and for definitions and explanations of subject characteristics (Appendix B).

Subject	The state[1]	County[2]	Place		County subdivision		American Indian and Alaska Native area[4]	Hawaiian home land[5]
			By county and county subdivision	Alphabetically for the state	By county	Alphabetically for the state		
POPULATION CHARACTERISTICS								
Disability status	5,6	5,6	5	6	5	6	**35**	**51**
Earnings in 1999	11,12	11,12	11	12	11	12	**38**	**54**
Educational attainment	3,4	3,4	3	4	3	4	**34**	**50**
Employment status	7,8	7,8	7	8	7	8	**36**	**52**
Full-time, year-round workers in 1999	9,10,11,12	9,10,11,12	9,11	10,12	9,11	10,12	**37,38**	**53,54**
Household income in 1999	13,14	13,14	13	14	13	14	**39**	**55**
Income in 1999	9,10	9,10	9	10	9	10	**37**	**53**
Journey to work	7,8	7,8	7	8	7	8	**36**	**52**
Language spoken at home and ability to speak English	1,2	1,2	1	2	1	2	**33**	**49**
Nativity	1,2	1,2	1	2	1	2	**33**	**49**
Place of birth	1,2	1,2	1	2	1	2	**33**	**49**
Poverty status in 1999	15,16	15,16	15	16	15	16	**40**	**56**
Residence in 1995	1,2	1,2	1	2	1	2	**33**	**49**
School enrollment and type of school	3,4	3,4	3	4	3	4	**34**	**50**
Veteran status	3,4	3,4	3	4	3	4	**34**	**50**
Work status in 1999	9,10	9,10	9	10	9	10	**37**	**53**
HOUSING CHARACTERISTICS								
Bedrooms	19,20	19,20	19	20	19	20	42	58
Gross rent	29,30	29,30	29	30	29	30	**47**	**63**
House heating fuel	21,22	21,22	21	22	21	22	–	–
Kitchen facilities	19,20	19,20	19	20	19	20	42	58
Mortgage status	31,32	31,32	31	32	31	32	**48**	**64**
Occupancy characteristics	23,24	23,24	23	24	23	24	**44**	**60**
Owner cost characteristics	27,28,31,32	27,28,31,32	27,31	28,32	27,31	28,32	**46,48**	**62,64**
Plumbing facilities	19,20	19,20	19	20	19	20	42	58
Rental cost characteristics	31,32	31,32	31	32	31	32	**48**	**64**
Rooms	19,20	19,20	19	20	19	20	42	58
Telephone service available	21,22	21,22	21	22	21	22	**43**	**59**
Tenure	23,24	23,24	23	24	23	24	–	–
Units in structure	17,18,23,24	17,18,23,24	17,23	18,24	17,23	18,24	41	57
Value of home	25,26	25,26	25	26	25	26	**45**	**61**
Vehicles available	21,22	21,22	21	22	21	22	**43**	**59**
Year householder moved into unit	23,24	23,24	23	24	23	24	**44**	**60**
Year structure built	19,20	19,20	19	20	19	20	42	58

HOW TO USE THE STATISTICAL TABLES

Parts of a Statistical Table

The census data included in printed reports are arranged in tables. Each table includes four major parts: (1) heading, (2) boxhead, (3) stub, and (4) data field. A typical census report table is illustrated in Figure I–2.

The heading consists of the table number, title, and headnote. The table number indicates the position of the table within the report, while the title is a brief statement indicating the subjects and time reference of the data presented in the table. The headnote is enclosed in brackets and is located under the title. It contains statements that qualify, explain, or provide information pertaining to the entire table.

The boxhead is under the heading. This portion of the table, which contains the individual column heads or captions, describes the data in each vertical column. In the boxhead of many tables, a spanner appears across and above two or more column heads or across two or more lower spanners. The purpose of a spanner is to classify or qualify items below it or separate the table into identifiable blocks in terms of major aspects of the data.

Figure I–2.

PARTS OF A STATISTICAL TABLE



Table 6. **Population for Selected Categories of Race: 2000**

[For information on confidentiality protection, nonsampling error, and definitions, see text]

State County Place and [In Selected States] County Subdivision	Selected combinations of two races: White; Black or African American	White; American Indian and Alaska Native	White; Asian	Black or African American; American Indian and Alaska native	Race alone or in combination with one or more other races: White	Black or African American	American Indian and Alaska Native	Asian	Native Hawaiian and Other Pacific Islander	Some other race
The State	**6 356**	**17 566**	**4 772**	**2 326**	**3 199 953**	**1 168 998**	**44 449**	**39 458**	**4 288**	**38 201**
COUNTY										
Autauga County	41	188	77	13	35 589	7 549	410	297	32	223
Baldwin County	155	725	151	37	123 709	14 722	1 614	750	89	1 066
Barbour County	34	56	15	19	15 026	13 550	221	143	41	313
Bibb County	16	55	8	9	16 064	4 651	115	25	4	76
Blount County	34	273	41	10	49 993	664	560	132	24	1 194
Bullock County	10	27	-	11	3 008	8 613	84	40	16	56
Butler County	21	23	7	10	12 558	9 773	84	47	3	26
Calhoun County	195	410	131	40	89 475	21 142	939	655	151	867
Chambers County	38	75	15	25	22 433	14 030	161	101	16	77
Cherokee County	34	95	17	5	22 451	1 381	178	67	22	113
Chilton County	34	137	21	9	34 578	4 259	269	113	15	657
Choctaw County	19	23	2	3	8 832	7 066	53	11	7	28
Clarke County	28	38	9	21	15 685	12 065	128	62	14	65
Clay County	14	72	5	1	11 884	2 259	122	23	8	79
Cleburne County	11	65	10	-	13 485	536	111	33	-	67
Coffee County	108	255	126	45	24 238	9 213	472	535	100	528
Colbert County	62	233	26	25	43 236	9 374	474	165	42	258
Conecuh County	10	34	8	5	7 883	8 160	78	31	4	50
Coosa County	8	46	5	10	7 883	4 187	100	13	4	111
Covington County	27	129	26	5	32 656	4 688	323	95	12	99
Crenshaw County	25	47	4	2	10 169	3 424	105	24	5	39
Cullman County	60	442	55	1	75 743	829	809	224	51	671
Dale County	155	317	174	53	37 404	10 309	721	803	164	869
Dallas County	55	47	9	20	16 665	20 472	138	291	49	145
DeKalb County	48	635	35	7	60 633	1 154	1 208	178	59	2 282
Elmore County	102	286	84	36	51 338	13 814	693	362	52	413
Escambia County	48	255	32	19	25 143	11 922	1 441	140	25	219
Etowah County	172	396	86	33	86 588	15 464	826	569	94	966
Fayette County	20	41	6	2	16 160	2 237	83	37	3	74
Franklin County	39	129	14	-	28 270	1 368	233	64	46	1 551
Geneva County	13	113	15	6	22 611	2 772	316	53	16	186
Greene County	7	5	-	-	1 918	8 032	18	17	8	16
Hale County	21	16	1	13	6 910	10 193	65	47	24	72
Henry County	24	45	18	8	10 813	5 368	90	34	7	183
Houston County	145	296	82	54	65 558	22 119	724	689	63	525
Jackson County	79	254	34	18	50 591	2 125	1 635	178	28	267
Jefferson County	811	1 452	630	14	662 047	262 226	3 556	7 159	611	5 340
Lamar County	11	43	5	4	13 887	1 634	90	152	4	40
Lauderdale County	126	322	51	19	79 390	8 942	583	386	40	457
Lawrence County	53	931	18	25	28 102	4 736	2 839	61	6	146
Lee County	180	349	180	29	86 172	26 388	720	2 165	119	757
Limestone County	112	285	48	16	55 579	8 900	622	302	39	855
Lowndes County	9	4	5	11	3 516	9 929	42	31	13	19
Macon County	38	15	5	51	3 440	20 550	118	129	28	57
Madison County	756	1 978	745	324	200 733	64 636	4 668	6 292	494	2 550
Marengo County	18	34	4	19	10 733	11 712	79	53	15	72
Marion County	32	101	20	6	29 779	1 180	211	101	28	160
Marshall County	130	400	67	6	77 620	1 373	679	290	78	2 520
Mobile County	557	1 292	510	326	250 515	134 861	4 573	6 526	398	2 600
Monroe County	47	85	6	14	14 210	9 819	338	81	9	63
Montgomery County	367	375	411	158	110 684	109 558	1 226	2 931	331	1 243
Morgan County	226	665	73	37	95 698	12 813	1 543	646	118	1 703
Perry County	8	9	2	2	3 694	8 157	24	30	30	27
Pickens County	27	47	9	9	11 810	9 064	85	68	26	65
Pike County	41	162	21	68	18 287	10 988	450	155	34	140
Randolph County	29	66	7	2	17 223	5 017	117	64	6	100
Russell County	78	154	63	27	28 610	20 525	387	313	110	423
St. Clair County	127	361	217	49	64 630	5 394	668	177	20	327
Shelby County	17	94	-	15	126 635	2 328	846	1 757	67	1 342
Sumter County	18	38	4	22	5 673	10 897	45	39	13	54
Talladega County	149	188	48	31	54 317	25 578	427	247	69	324
Tallapoosa County	51	86	6	11	30 654	10 610	223	103	24	108
Tuscaloosa County	209	434	163	73	113 445	40 780	957	1 824	172	1 246
Walker County	73	239	47	10	65 756	4 467	462	206	28	438
Washington County	17	89	11	5	11 895	4 908	1 399	37	18	18
Wilcox County	4	8	1	6	3 639	9 494	34	22	6	16
Winston County	11	126	13	-	24 368	110	243	53	17	265
PLACE										
Abbeville city, Henry County	6	2	2	-	1 703	1 203	2	4	-	90
Adamsville city, Jefferson County	8	13	3	6	3 790	1 147	39	11	2	10
Addison town, Winston County	-	1	-	-	720	1	2	1	-	-
Akron town, Hale County	-	-	-	1	95	426	1	2	3	2
Alabaster city, Shelby County	25	62	31	2	19 983	2 287	141	187	12	177
Albertville city, Marshall County	31	64	9	2	15 040	406	143	62	45	1 793
Alexander City city, Tallapoosa County	14	17	3	1	10 637	4 285	39	61	16	50
Alexandria CDP, Calhoun County	9	5	5	-	3 284	371	17	28	5	11
Aliceville city, Pickens County	7	4	-	5	840	1 723	12	11	3	-
Allgood town, Blount County	-	2	-	-	548	2	5	-	-	94
Altoona town	-	9	1	-	949	25	10	1	-	9
Blount County (part)	-	-	-	-	15	-	-	-	-	-
Etowah County (part)	-	9	1	-	934	25	10	1	-	9

16 Alabama — Summary Population and Housing Characteristics, U.S. Census Bureau, Census 2000

The stub is located at the left edge of the table. It includes a listing of line or row captions or descriptions. At the top of the stub is the stubhead. The stubhead is considered to be an extension of the table title and usually shows generic geographic area designations and restrictions.

In the stub, several features are used to help the user better understand the contents of the table. Usually, a block of data lines is preceded by a sidehead. The sidehead, similar to a spanner, describes and classifies the stub entries following it. The use of indentation in a stub indicates the relationship of one data line to another. Indented data lines represent subcategories that, in most instances, sum to a total. Occasionally in tables, it is desirable to show one or more single-line subcategories that do not sum to the total.

The data field is that part of the statistical table that contains the data. It extends from the bottom of the boxhead to the bottom of the table and from the right of the stub to the right edge of the page.

Both geographic and subject-matter terms appear in tables. It is important to read the definitions of the terms used in the tables because census terms often are defined in special ways that reflect the manner in which the questions were asked and the data were tabulated. Definitions of geographic terms are provided in PHC-2-A, *Summary Social, Economic, and Housing Characteristics, Selected Appendixes,* Appendix A. Census tables often include derived measures such as medians, means, percentages, and ratios. These and other subject-matter terms are defined in Appendix B of the same report.

Symbols and Geographic Abbreviations

The following symbols are used in the tables and explanations of subjects covered in Census 2000 reports:

- A dash "-" represents zero or a derived measure that rounds to less than 0.1.
- (X) means not applicable. In the 1990 and earlier decennial census reports, three dots "..." meant not applicable.

- (NA) means not available.
- The superscript prefix "r" indicates that the count has been revised since the publication of the 1990 census reports, or that the area was erroneously omitted or not shown in the correct geographic relationship in the 1990 census reports. This symbol appears only in the Census 2000 PHC-3, *Population and Housing Unit Counts,* report series.
- A dagger "†" next to the name of a geographic area indicates that there has been a geographic change (for example, an annexation or detachment, a new incorporation, or a name change) since the information was published for the 1990 census for that area. This symbol appears only in the Census 2000 PHC-3, *Population and Housing Unit Counts*, report series. The geographic change information for the entities in a state is shown in the "User Notes" section of the Census 2000 PHC-3 report for that state.
- A plus sign "+" is appended to the lower bound of the highest interval when the median falls in the upper interval of an open-ended distribution. A minus sign "-" is appended to the upper bound of the lowest interval when the median falls in the lowest interval of an open-ended distribution. For more information on medians, see the section on "Derived Measures" in Appendix B.
- A minus sign "-" preceding a figure denotes decrease. The minus sign appears only in the Census 2000 PHC-3, *Population and Housing Unit Counts,* report series.

The following geographic abbreviations and terms may be used in the tables in this report:

- A "(part)" next to the name of a geographic area in a hierarchical presentation indicates that the geographic entity is located only partially in the superior geographic entity. For example, a "(part)" next to a place name in a county subdivision-place hierarchy indicates that the place is located in more than one county subdivision. (Places also may be "split" by county, congressional district, urban/rural, metropolitan area, voting district, and other geographic boundaries, depending on the presentation.) Other geographic entities also can be "split" by a higher level entity. The exception is a tabulation block, which is unique within all geographic entities in census products.
- ANVSA is Alaska Native village statistical area.
- ANRC is Alaska Native Regional Corporation.
- CCD is census county division.
- CDP is census designated place.
- CMSA is consolidated metropolitan statistical area.
- MA is metropolitan area.
- MSA is metropolitan statistical area.
- OTSA is Oklahoma tribal statistical area.
- PMSA is primary metropolitan statistical area.
- SDAISA is state designated American Indian statistical area.
- TDSA is tribal designated statistical area.
- UT is unorganized territory.

GRAPHICS

Charts, statistical maps, and other graphic summaries are included in some Census 2000 reports.

USER NOTES

User notes include corrections, errata, and related explanatory information. This section appears directly before the statistical tables in census reports. It presents information about unique characteristics of the report and changes or corrections made too late to be reflected in the text or tables themselves. However, sometimes this information becomes available too late to be reflected even in the user notes. Census 2000 user updates are available on the Census Bureau's Internet site at www.census.gov/main/www/cen2000.html. To receive notification of user notes, subscribe to the Census Product Update (http://www.census.gov/mp/www/cpu.html), a biweekly e-mail newsletter available from the Customer Services Center of the Marketing Services Office at the U.S. Census Bureau, or contact the Customer Services Center directly on 301-763-INFO (4636) or at webmaster@census.gov.

APPENDIXES

Appendixes A through E and Appendix H, described below, are found in the separate printed volume, PHC-2-A, *Summary Social, Economic, and Housing Characteristics, Selected Appendixes,* or on the Internet at http://www.census.gov/prod/cen2000/phc-2-a.pdf. Appendixes F and G are included in this report.

Appendix A, Geographic Terms and Concepts. Provides definitions of the types of geographic areas and related information used in census products.

Appendix B, Definitions of Subject Characteristics. Contains definitions for the subject-matter terms used in census products, including explanations of derived measures, limitations of the data, and comparability with previous censuses. The subjects are listed alphabetically. Population characteristics are defined first, followed by the definitions of the housing subjects.

Appendix C, Data Collection and Processing Procedures. Explains the enumeration and residence rules used in counting the population and housing units in the United States and Puerto Rico. It also describes the major components of the operational plan for Census 2000, and includes a glossary of terms.

Appendix D, Questionnaire. Presents a facsimile of the Census 2000 questionnaire used to collect the data in this report.

Appendix E, Data Products and User Assistance. Summarizes the Census 2000 data products by describing the information available in printed reports and through electronic media such as CD-ROM, DVD, and the Internet. It also describes Census 2000 maps and other geographic products, reference materials, and sources of assistance.

Appendix F, Maps. Contains maps depicting the geographic areas shown in this report.

Appendix G, Accuracy of the Data. Provides information on confidentiality of the data, imputation of housing unit status and population counts, sources of errors in the data, and editing of unacceptable data.

Appendix H, Acknowledgments. Lists many of the U.S. Census Bureau staff who participated in the various activities of Census 2000.

Table Finding Guide

SUBJECTS BY TYPE OF GEOGRAPHIC AREA AND TABLE NUMBER

Subjects covered in this guide are shown on the left side, and types of geographic areas are shown at the top. Table numbers shown in **bold** indicate that either all or part of the table is presented for the American Indian and Alaska Native population in American Indian and Alaska Native areas, or for the Native Hawaiian and Other Pacific Islander population in Hawaiian home lands. See PHC-2-A, *Summary Social, Economic, and Housing Characteristics, Selected Appendixes* for a description of area classifications (Appendix A) and for definitions and explanations of subject characteristics (Appendix B).

Subject	The state[1]	County[2]	Place		County subdivision		American Indian and Alaska Native area[4]	Hawaiian home land[5]
			By county and county subdivision	Alphabetically for the state	By county	Alphabetically for the state		
POPULATION CHARACTERISTICS								
Disability status	5,6	5,6	5	6	5	6	**35**	**51**
Earnings in 1999	11,12	11,12	11	12	11	12	**38**	**54**
Educational attainment	3,4	3,4	3	4	3	4	**34**	**50**
Employment status	7,8	7,8	7	8	7	8	**36**	**52**
Full-time, year-round workers in 1999	9,10,11,12	9,10,11,12	9,11	10,12	9,11	10,12	**37,38**	**53,54**
Household income in 1999	13,14	13,14	13	14	13	14	**39**	**55**
Income in 1999	9,10	9,10	9	10	9	10	**37**	**53**
Journey to work	7,8	7,8	7	8	7	8	**36**	**52**
Language spoken at home and ability to speak English	1,2	1,2	1	2	1	2	**33**	**49**
Nativity	1,2	1,2	1	2	1	2	**33**	**49**
Place of birth	1,2	1,2	1	2	1	2	**33**	**49**
Poverty status in 1999	15,16	15,16	15	16	15	16	**40**	**56**
Residence in 1995	1,2	1,2	1	2	1	2	**33**	**49**
School enrollment and type of school	3,4	3,4	3	4	3	4	**34**	**50**
Veteran status	3,4	3,4	3	4	3	4	**34**	**50**
Work status in 1999	9,10	9,10	9	10	9	10	**37**	**53**
HOUSING CHARACTERISTICS								
Bedrooms	19,20	19,20	19	20	19	20	42	58
Gross rent	29,30	29,30	29	30	29	30	**47**	**63**
House heating fuel	21,22	21,22	21	22	21	22	–	–
Kitchen facilities	19,20	19,20	19	20	19	20	42	58
Mortgage status	31,32	31,32	31	32	31	32	**48**	**64**
Occupancy characteristics	23,24	23,24	23	24	23	24	**44**	**60**
Owner cost characteristics	27,28,31,32	27,28,31,32	27,31	28,32	27,31	28,32	**46,48**	**62,64**
Plumbing facilities	19,20	19,20	19	20	19	20	42	58
Rental cost characteristics	31,32	31,32	31	32	31	32	**48**	**64**
Rooms	19,20	19,20	19	20	19	20	42	58
Telephone service available	21,22	21,22	21	22	21	22	**43**	**59**
Tenure	23,24	23,24	23	24	23	24	–	–
Units in structure	17,18,23,24	17,18,23,24	17,23	18,24	17,23	18,24	41	57
Value of home	25,26	25,26	25	26	25	26	**45**	**61**
Vehicles available	21,22	21,22	21	22	21	22	**43**	**59**
Year householder moved into unit	23,24	23,24	23	24	23	24	**44**	**60**
Year structure built	19,20	19,20	19	20	19	20	42	58

See footnotes on next page.

[1]State, District of Columbia, or Puerto Rico.

[2]Parish in Louisiana; city and borough, municipality, borough, or census area in Alaska; and municipio in Puerto Rico; in Maryland, Missouri, Nevada, and Virginia, one or more cities are independent of counties and are treated as statistical equivalents of counties; the entire District of Columbia, which has no counties, is treated as a county equivalent.

[3]County subdivisions within the state are shown alphabetically with places for the following 12 states: Connecticut, Maine, Massachusetts, Michigan, Minnesota, New Hampshire, New Jersey, New York, Pennsylvania, Rhode Island, Vermont, and Wisconsin.

[4]American Indian and Alaska Native areas include state and federal American Indian Reservations; Oklahoma tribal statistical areas (OTSAs); tribal designated statistical areas (TDSAs) (federal areas); state designated American Indian statistical areas (SDAISAs) (state areas); Alaska Native village statistical areas (ANVSAs); and Alaska Native Regional Corporations (ANRCs).

[5]Tables for these areas appear only in the report for Hawaii.

User Notes

Additional information concerning this Census 2000 product and its source file, Summary File 3, may become available after this report is published. This information, called Notes and Errata, is available in portable document format (PDF) on the U.S. Census Bureau's Internet site at http://www.census.gov/main/www/cen2000.html. To receive notification of user notes, subscribe to the Census Product Update (http://www.census.gov/mp/www/cpu.html), a biweekly e-mail newsletter available from the Customer Services Center of the Marketing Services Office at the U.S. Census Bureau, or contact the Customer Services Center directly on 301-763-INFO (4636) or at webmaster@census.gov.

ADDITIONAL DEFINITIONS AND EXPLANATIONS OF THE DATA

Data Note 1

The user should note that there are limitations to many of these data. Please refer to the text for further explanations on the limitations of the data. See Appendix G of this report and the text found in PHC-2-A, *Summary Social, Economic, and Housing Characteristics, Selected Appendixes.*

Data Note 2

The Census Bureau is aware there may be a problem in the Census 2000 employment status data for people enumerated in group quarters. The problem may cause the labor force data for places, particularly those with high concentrations of people in group quarters (such as college towns with large dormitory populations) to overstate the number in the labor force, the number unemployed, and the percent unemployed, and to understate the number of employed. For more information, see the Census 2000 Notes and Errata document at the following Census Bureau Internet site: http://www.census.gov/prod/cen2000/notes/errata.pdf.

Data Note 3

Estimated population and housing unit totals based on tabulations from only the sample questionnaires (sample tabulations) may differ from the official counts as tabulated from every census questionnaire (100-percent tabulations). Such differences result, in part, because the sample tabulations are based on information from a sample of households rather than from all households (sampling error). Differences also can occur because the interview situation (length of questionnaire, effect of the interviewer, etc.) and the processing rules differ between the 100-percent and sample tabulations. These types of differences are referred to as nonsampling error. (For more information, see Appendix G.)

The 100-percent data are the official counts and should be used as the source of information on population and housing items collected on the 100-percent questionnaire, such as age, race, Hispanic or Latino origin, and tenure. This is especially appropriate when the primary focus is on counts of the population or housing units for small areas. For estimates of the number of people and housing units by characteristics asked only on a sample basis (such as education, labor force status, income in 1999, or year structure built), the sample estimates should be used within the context of the error associated with them.

Additional information on comparing sample estimates with corresponding 100-percent values is available on the Census Bureau's Internet site at http://www.census.gov/Press-Release/www/2002/sf3compnote.html.

Data Note 4

Median incomes for nonfamily households by race were calculated from a 38-category income distribution rather than the standard 39-category income distribution. The 38-category distribution collapsed the two highest categories ($175,000 - $199,999 and $200,000 and over) into a single category of $175,000 and over.

Data Note 5

Users may find slight differences in the Occupants Per Room calculations between those found in this report and those found in the Census 2000 Demographic Profile. “Occupants per room” is obtained by dividing the number of people in each occupied housing unit by the number of rooms in the unit. This report, based on Summary File 3, correctly uses a topcode value of “10 rooms” for those occupied housing units with “9 or more rooms.” In the Demographic Profile, an incorrect topcode value of “9 rooms” was used.

Table 1. **Place of Birth, Residence in 1995, and Language: 2000**

[Data based on a sample (except Tables 65-68). For information on confidentiality protection, coverage, sampling error, and nonsampling error, see Appendix G.
For location of definitions, see "How to Use This Census Report"]

State **County** **County Subdivision** **Place**	Total population	Native population—Percent born in state of residence	Foreign-born population			Population 5 years and over		Speak a language other than English at home			
								Population 5 to 17 years		Population 18 years and over	
			Number	Percent of total population	Percent naturalized citizens	Number	Percent living in different house in 1995	Number	Percent who speak English less than "very well"	Number	Percent who speak English less than "very well"
The State	**1 293 953**	**49.7**	**64 080**	**5.0**	**33.1**	**1 196 793**	**50.4**	**26 582**	**33.2**	**85 297**	**44.2**
Ada County	300 904	46.1	12 864	4.3	39.8	277 902	56.3	3 703	33.6	18 083	38.1
Boise City CCD	253 420	46.4	11 362	4.5	39.8	234 410	55.5	3 200	35.3	15 065	40.1
Boise City city (part)	177 346	45.7	8 428	4.8	38.5	165 317	55.6	2 388	35.5	11 333	40.0
Eagle city (part)	710	47.2	8	1.1	100.0	655	39.1	-	(X)	57	-
Garden City city (part)	8 915	50.3	770	8.6	9.6	8 109	60.6	199	56.8	839	61.6
Meridian city	34 858	47.6	1 103	3.2	60.7	30 864	66.0	290	40.3	1 457	39.5
Boise Hills CCD	2 085	42.3	38	1.8	63.2	1 916	55.4	40	-	64	25.0
Boise City city (part)	193	57.4	5	2.6	100.0	183	30.6	-	(X)	5	-
Eagle CCD	21 944	40.9	467	2.1	54.6	20 163	59.6	179	28.5	629	30.2
Boise City city (part)	1 845	34.5	90	4.9	13.3	1 613	73.2	38	18.4	77	39.0
Eagle city (part)	10 433	36.7	198	1.9	65.7	9 561	61.8	72	41.7	332	30.1
Garden City city (part)	1 996	32.8	48	2.4	62.5	1 870	54.5	12	-	30	23.3
Star city	1 815	50.8	30	1.7	46.7	1 590	77.4	10	20.0	64	37.5
Kuna CCD	8 759	55.0	213	2.4	29.6	7 852	58.9	125	23.2	413	15.3
Kuna city	5 492	55.2	143	2.6	26.6	4 782	65.7	88	15.9	266	22.2
Orchard CCD	14 696	43.7	784	5.3	32.0	13 561	63.7	159	22.6	1 912	29.6
Boise City city (part)	6 553	40.9	439	6.7	36.0	5 786	77.5	116	27.6	454	41.6
Adams County	3 476	45.9	59	1.7	42.4	3 331	39.7	23	13.0	104	32.7
Council CCD	2 178	41.6	31	1.4	38.7	2 101	37.2	23	13.0	64	37.5
Council city	790	45.0	13	1.6	46.2	756	46.7	13	23.1	28	53.6
New Meadows CCD	1 298	53.0	28	2.2	46.4	1 230	44.1	-	(X)	40	25.0
New Meadows city	541	63.3	7	1.3	-	512	43.2	-	(X)	16	31.3
Bannock County	75 565	62.0	1 641	2.2	49.7	69 452	50.6	839	19.5	3 555	27.1
Fort Hall CCD	2 004	82.3	20	1.0	80.0	1 851	30.8	70	12.9	303	23.4
Fort Hall CDP (part)	1 694	81.9	16	0.9	100.0	1 571	29.9	48	18.8	223	26.9
Inkom CCD	3 267	65.8	40	1.2	72.5	3 078	41.6	61	4.9	108	16.7
Inkom city (part)	756	63.9	2	0.3	100.0	690	42.2	11	27.3	33	6.1
Pocatello city (part)	86	61.6	13	15.1	100.0	86	16.3	6	-	13	53.8
Pocatello CCD	64 755	61.2	1 534	2.4	47.9	59 312	52.9	678	21.5	3 014	28.1
Chubbuck city	9 763	65.7	165	1.7	48.5	8 817	51.2	140	3.6	481	39.3
Pocatello city (part)	51 372	60.1	1 310	2.6	46.3	47 086	54.2	507	25.4	2 377	26.8
South Bannock CCD	5 539	62.1	47	0.8	74.5	5 211	36.9	30	20.0	130	22.3
Arimo city	372	76.3	9	2.4	77.8	331	33.8	9	44.4	6	66.7
Downey city	617	64.0	1	0.2	-	580	38.3	5	-	9	-
Inkom city (part)	-	(X)	-	(X)	(X)	-	(X)	-	(X)	-	(X)
Lava Hot Springs city	502	54.1	3	0.6	-	461	52.5	3	-	16	12.5
McCammon city	771	68.1	2	0.3	100.0	698	33.0	5	-	16	25.0
Pocatello city (part)	75	78.7	-	-	(X)	60	85.0	-	(X)	-	(X)
Bear Lake County	6 411	60.1	72	1.1	36.1	5 985	35.9	57	17.5	165	30.9
Georgetown CCD	894	64.8	2	0.2	-	841	35.0	4	-	10	-
Georgetown city	550	68.2	2	0.4	-	502	38.4	-	(X)	4	-
Montpelier CCD	3 740	59.5	53	1.4	26.4	3 489	39.0	52	17.3	131	30.5
Montpelier city	2 823	60.3	53	1.9	26.4	2 601	40.7	52	17.3	115	26.1
Paris CCD	1 777	59.0	17	1.0	70.6	1 655	29.8	1	100.0	24	45.8
Bloomington city	287	62.1	5	1.7	60.0	259	32.8	-	(X)	3	33.3
Paris city	561	56.7	7	1.2	57.1	520	25.6	1	100.0	9	-
St. Charles city	137	60.7	2	1.5	100.0	124	28.2	-	(X)	1	100.0
Benewah County	9 171	40.6	59	0.6	54.2	8 572	38.8	85	14.1	203	27.1
Plummer CCD	1 645	29.1	16	1.0	43.8	1 509	43.4	22	18.2	45	4.4
Plummer city	1 023	28.9	15	1.5	40.0	908	53.4	22	18.2	34	5.9
St. Maries CCD	6 753	44.8	36	0.5	50.0	6 364	37.9	51	15.7	123	35.0
Parkline city	79	45.6	-	-	(X)	67	44.8	-	(X)	-	(X)
St. Maries city	2 613	48.3	22	0.8	36.4	2 411	44.9	10	60.0	43	11.6
Tensed CCD	773	27.9	7	0.9	100.0	699	36.6	12	-	35	28.6
Tensed city	132	26.4	3	2.3	100.0	118	54.2	2	-	1	-
Bingham County	41 735	73.7	2 534	6.1	23.6	38 065	38.1	1 519	26.3	3 676	49.3
Aberdeen CCD	3 303	72.5	702	21.3	17.1	2 924	34.1	385	43.1	600	66.2
Aberdeen city	1 838	65.7	412	22.4	15.3	1 609	43.8	225	38.2	372	66.4
Alridge CCD	620	72.4	8	1.3	-	583	38.3	24	70.8	12	50.0
Atomic City CCD	2 559	76.9	143	5.6	45.5	2 383	35.7	39	-	172	66.3
Atomic City city	21	57.1	-	-	(X)	21	14.3	-	(X)	2	-
Blackfoot CCD	13 009	69.6	592	4.6	14.5	11 921	44.9	309	23.9	969	51.5
Blackfoot city (part)	10 436	67.1	592	5.7	14.5	9 447	50.0	282	16.7	902	53.2
Firth CCD	3 130	81.1	117	3.7	23.1	2 871	27.8	82	7.3	203	32.0
Basalt city	486	77.6	22	4.5	13.6	434	44.2	29	13.8	46	43.5
Firth city	362	74.1	57	15.7	19.3	323	29.1	20	10.0	70	28.6
Fort Hall CCD	2 866	82.9	47	1.6	14.9	2 567	35.1	102	22.5	525	22.9
Fort Hall CDP (part)	1 481	78.7	3	0.2	-	1 308	43.7	44	15.9	198	21.2
Moreland CCD	9 197	72.6	686	7.5	33.2	8 394	35.5	405	15.3	819	53.1
Blackfoot city (part)	-	(X)	-	(X)	(X)	-	(X)	-	(X)	-	(X)
Shelley CCD	7 051	75.1	239	3.4	27.2	6 422	37.5	173	30.1	376	47.3
Shelley city	3 839	74.0	183	4.8	25.1	3 481	39.9	144	36.1	259	47.5
Blaine County	18 991	33.0	2 015	10.6	28.1	17 837	52.4	411	37.0	1 822	51.5
Carey CCD	909	72.8	99	10.9	34.3	791	33.6	17	82.4	82	86.6
Carey city	581	73.2	18	3.1	33.3	513	33.3	8	62.5	16	81.3
Hailey-Bellevue CCD	10 864	38.1	1 156	10.6	24.7	10 103	54.5	314	29.3	1 015	55.4
Bellevue city	1 864	43.6	298	16.0	28.9	1 757	49.9	89	51.7	260	73.1
Hailey city	6 083	36.2	614	10.1	18.4	5 589	60.0	175	20.6	576	54.2
Ketchum CCD	7 218	20.3	760	10.5	32.5	6 943	51.5	80	57.5	725	42.2
Ketchum city	2 996	17.0	271	9.0	39.5	2 919	60.7	22	54.5	265	47.5
Sun Valley city	1 416	15.0	200	14.1	30.0	1 383	58.1	9	66.7	211	19.9
Boise County	6 670	45.3	160	2.4	37.5	6 236	49.0	60	18.3	253	45.1
Garden Valley CCD	1 973	36.9	79	4.0	25.3	1 867	53.6	10	50.0	109	48.6
Crouch city	176	50.0	12	6.8	-	155	76.8	-	(X)	11	54.5

Table 1. **Place of Birth, Residence in 1995, and Language: 2000**—Con.

[Data based on a sample (except Tables 65-68). For information on confidentiality protection, coverage, sampling error, and nonsampling error, see Appendix G.
For location of definitions, see "How to Use This Census Report"]

State County County Subdivision Place	Total population	Native population—Percent born in state of residence	Foreign-born population			Population 5 years and over		Speak a language other than English at home			
								Population 5 to 17 years		Population 18 years and over	
			Number	Percent of total population	Percent naturalized citizens	Number	Percent living in different house in 1995	Number	Percent who speak English less than "very well"	Number	Percent who speak English less than "very well"
Boise County—Con.											
Horseshoe Bend CCD	1 744	61.9	49	2.8	46.9	1 625	44.8	30	-	71	62.0
Horseshoe Bend city	769	61.6	24	3.1	66.7	704	43.5	18	-	52	76.9
Placerville city	53	54.9	2	3.8	100.0	53	39.6	-	(X)	-	(X)
Idaho City CCD	2 953	41.2	32	1.1	53.1	2 744	48.4	20	30.0	73	23.3
Idaho City city	461	45.5	2	0.4	-	432	61.1	5	-	9	44.4
Bonner County	36 835	27.4	746	2.0	57.4	34 741	43.8	191	24.6	1 001	25.4
Blanchard-Glengary CCD	12 450	26.6	213	1.7	71.4	11 759	41.8	65	21.5	315	22.9
Oldtown city (part)	190	37.4	-	-	(X)	174	56.3	3	100.0	5	-
Priest River city (part)	5	-	-	-	(X)	5	-	-	(X)	-	(X)
Clark Fork CCD	2 195	30.3	15	0.7	33.3	2 108	33.1	7	57.1	34	14.7
Clark Fork city	518	35.0	7	1.4	71.4	480	35.4	-	(X)	14	14.3
East Hope city	170	26.5	-	-	(X)	164	30.5	-	(X)	-	(X)
Hope city	78	28.2	-	-	(X)	76	18.4	-	(X)	7	-
Priest River CCD	5 622	21.6	106	1.9	50.0	5 285	42.7	21	28.6	151	42.4
Oldtown city (part)	8	-	-	-	(X)	8	-	-	(X)	-	(X)
Priest River city (part)	1 776	28.7	29	1.6	69.0	1 649	48.6	9	66.7	53	45.3
Sandpoint CCD	16 568	29.7	412	2.5	52.9	15 589	47.1	98	23.5	501	22.6
Dover city	334	31.7	6	1.8	66.7	328	35.7	3	-	17	23.5
Kootenai city	337	35.7	1	0.3	-	311	40.8	2	-	5	-
Ponderay city	671	45.4	23	3.4	43.5	617	47.2	3	-	8	-
Sandpoint city	6 913	30.5	181	2.6	40.9	6 388	63.6	34	-	217	24.9
Bonneville County	82 522	60.1	3 216	3.9	36.4	75 742	47.0	1 550	33.4	4 408	41.7
Idaho Falls CCD	74 400	59.2	2 982	4.0	36.8	68 227	48.6	1 393	32.8	4 085	41.5
Ammon city	6 200	58.8	106	1.7	50.0	5 611	48.3	143	38.5	262	22.5
Idaho Falls city	50 484	56.4	2 197	4.4	32.2	46 457	51.7	872	32.0	2 891	41.8
Iona city	1 215	73.2	13	1.1	30.8	1 123	31.2	7	-	18	22.2
Idaho Falls West CCD	1 745	67.6	124	7.1	16.1	1 630	26.5	99	43.4	183	52.5
Swan Valley CCD	1 160	60.9	15	1.3	100.0	1 075	39.1	6	-	17	29.4
Irwin city	206	37.3	2	1.0	100.0	193	43.0	-	(X)	-	(X)
Swan Valley city	173	68.2	-	-	(X)	165	30.3	1	-	7	-
Ucon CCD	5 217	69.3	95	1.8	41.1	4 810	33.1	52	34.6	123	30.9
Ririe city (part)	6	100.0	-	-	(X)	6	33.3	-	(X)	-	(X)
Ucon city	985	71.4	32	3.2	71.9	893	34.9	12	41.7	81	28.4
Boundary County	9 871	42.6	288	2.9	46.2	9 160	42.5	168	25.6	383	25.3
Bonners Ferry CCD	6 181	45.0	188	3.0	47.3	5 750	42.6	99	28.3	235	34.9
Bonners Ferry city	2 485	43.2	69	2.8	43.5	2 312	46.5	57	33.3	86	52.3
Moyie Springs CCD	1 970	38.5	51	2.6	60.8	1 834	46.0	19	78.9	65	4.6
Moyie Springs city	668	34.0	23	3.4	43.5	613	51.5	3	33.3	30	3.3
Naples CCD	1 720	38.9	49	2.8	26.5	1 576	38.1	50	-	83	14.5
Butte County	2 899	63.6	114	3.9	28.9	2 709	36.6	50	18.0	120	62.5
Arco CCD	2 552	62.4	69	2.7	29.0	2 397	38.8	33	27.3	78	50.0
Arco city	1 049	57.3	21	2.0	28.6	982	50.0	7	-	32	25.0
Butte City city	75	48.5	7	9.3	-	66	57.6	2	100.0	2	100.0
Moore city	206	70.1	2	1.0	100.0	193	40.4	5	-	5	-
Howe CCD	347	73.5	45	13.0	28.9	312	19.9	17	-	42	85.7
Camas County	991	58.9	18	1.8	16.7	946	47.3	4	25.0	23	47.8
East Camas CCD	245	63.2	6	2.4	16.7	231	50.6	-	(X)	5	20.0
West Camas CCD	746	57.5	12	1.6	16.7	715	46.2	4	25.0	18	55.6
Fairfield city	431	58.0	2	0.5	-	417	46.5	-	(X)	2	100.0
Canyon County	131 441	52.0	11 360	8.6	29.2	119 519	54.7	5 865	36.7	15 203	51.3
Caldwell CCD	30 650	52.7	3 134	10.2	28.6	27 980	54.1	1 701	36.4	4 700	50.0
Caldwell city (part)	24 050	52.2	2 858	11.9	27.4	21 828	57.5	1 527	37.4	4 218	50.4
Greenleaf city (part)	789	51.5	42	5.3	-	728	44.8	53	41.5	111	60.4
Notus city (part)	-	(X)	-	(X)	(X)	-	(X)	-	(X)	-	(X)
Huston CCD	3 158	55.7	349	11.1	11.2	2 940	37.8	157	14.0	433	60.0
Melba CCD	1 900	62.7	274	14.4	10.9	1 748	51.5	94	64.9	247	70.0
Melba city	449	57.6	41	9.1	9.8	407	56.0	10	60.0	43	60.5
Middleton CCD	10 284	53.2	341	3.3	33.1	9 439	49.2	116	47.4	421	51.3
Caldwell city (part)	-	(X)	-	(X)	(X)	-	(X)	-	(X)	-	(X)
Middleton city	2 943	56.2	109	3.7	45.0	2 607	59.1	45	42.2	140	42.9
Nampa CCD	74 165	51.1	5 322	7.2	35.9	67 125	57.9	2 797	35.6	7 369	47.7
Caldwell city (part)	1 670	57.3	98	5.9	33.7	1 483	89.3	53	45.3	260	41.5
Nampa city	52 416	50.3	4 327	8.3	33.2	46 908	63.1	2 162	36.2	5 904	48.8
Notus CCD	2 751	58.0	877	31.9	4.1	2 424	52.6	416	44.7	704	79.8
Notus city (part)	408	56.6	16	3.9	56.3	385	40.5	21	42.9	46	15.2
Parma CCD	4 340	47.7	294	6.8	39.5	3 992	41.3	174	20.1	402	42.0
Parma city	1 790	49.2	169	9.4	36.1	1 648	45.3	123	21.1	270	39.6
Wilder CCD	4 193	54.0	769	18.3	23.7	3 871	45.7	410	44.4	927	60.1
Greenleaf city (part)	39	51.5	6	15.4	33.3	37	51.4	15	20.0	14	42.9
Wilder city	1 463	55.7	575	39.3	18.4	1 297	47.5	314	52.2	608	69.7
Caribou County	7 304	61.4	132	1.8	28.0	6 756	35.1	46	39.1	293	38.9
Bancroft CCD	802	67.5	17	2.1	64.7	725	32.0	-	(X)	16	12.5
Bancroft city	413	69.5	13	3.1	53.8	376	38.8	-	(X)	7	28.6
Fort Hall CCD	-	(X)	-	(X)	(X)	-	(X)	-	(X)	-	(X)
Grace CCD	2 045	59.0	81	4.0	14.8	1 885	30.7	28	53.6	107	51.4
Grace city	969	61.5	19	2.0	26.3	902	31.8	4	25.0	30	46.7
Soda Springs CCD	4 226	63.1	34	0.8	41.2	3 923	37.8	18	16.7	159	35.8
Soda Springs city	3 331	62.5	33	1.0	39.4	3 051	42.3	18	16.7	136	36.8
Wayan CCD	231	30.3	-	-	(X)	223	34.5	-	(X)	11	-
Cassia County	21 416	64.6	1 567	7.3	26.2	19 663	41.9	973	33.8	2 341	49.3
Albion CCD	2 716	68.1	215	7.9	20.9	2 496	34.3	116	1.7	228	75.4
Albion city	240	60.0	-	-	(X)	227	31.7	2	-	-	(X)
Malta city	160	56.4	11	6.9	-	143	37.8	-	(X)	12	91.7
Burley CCD	13 297	63.1	988	7.4	28.4	12 216	44.0	638	36.8	1 626	41.0

Table 1. **Place of Birth, Residence in 1995, and Language: 2000**—Con.

[Data based on a sample (except Tables 65-68). For information on confidentiality protection, coverage, sampling error, and nonsampling error, see Appendix G.
For location of definitions, see "How to Use This Census Report"]

State County County Subdivision Place	Total population	Native population—Percent born in state of residence	Foreign-born population			Population 5 years and over		Speak a language other than English at home			
								Population 5 to 17 years		Population 18 years and over	
			Number	Percent of total population	Percent naturalized citizens	Number	Percent living in different house in 1995	Number	Percent who speak English less than "very well"	Number	Percent who speak English less than "very well"
Cassia County—Con.											
Burley CCD—Con.											
Burley city (part)	9 034	60.5	771	8.5	33.9	8 263	49.2	472	32.0	1 360	41.2
Declo CCD	3 121	66.0	189	6.1	30.7	2 867	40.1	121	33.9	261	64.4
Declo city	389	65.7	57	14.7	28.1	356	32.6	17	29.4	57	66.7
Oakley CCD	2 282	67.3	175	7.7	14.9	2 084	41.0	98	52.0	226	65.9
Oakley city	639	63.3	9	1.4	100.0	583	28.8	3	-	28	32.1
Clark County	1 022	63.9	288	28.2	18.4	937	45.4	124	57.3	226	83.2
East Clark CCD	77	35.1	-	-	(X)	72	40.3	-	(X)	-	(X)
Spencer city	37	43.2	-	-	(X)	35	48.6	-	(X)	-	(X)
West Clark CCD	945	67.3	288	30.5	18.4	865	45.8	124	57.3	226	83.2
Dubois city	631	68.2	222	35.2	21.6	584	51.9	99	48.5	171	83.0
Clearwater County	8 930	47.4	108	1.2	70.4	8 498	39.9	35	45.7	306	35.3
Elk River CCD	322	41.3	2	0.6	100.0	316	36.1	-	(X)	15	53.3
Elk River city	142	43.6	2	1.4	100.0	136	20.6	-	(X)	-	(X)
Nez Perce CCD	5 720	46.5	76	1.3	67.1	5 437	44.0	24	50.0	239	36.8
Orofino city	3 337	47.0	49	1.5	71.4	3 175	49.2	12	100.0	171	40.4
Pierce-Headquarters CCD	1 710	43.4	19	1.1	89.5	1 618	32.4	9	44.4	27	33.3
Pierce city	638	53.4	14	2.2	85.7	602	38.4	-	(X)	20	10.0
Weippe CCD	1 178	59.0	11	0.9	54.5	1 127	32.0	2	-	25	12.0
Weippe city	408	59.4	11	2.7	54.5	392	35.2	2	-	14	21.4
Custer County	4 342	52.9	99	2.3	31.3	4 111	40.9	48	52.1	130	43.8
Challis CCD	2 487	49.7	72	2.9	25.0	2 349	39.9	31	64.5	86	54.7
Challis city	872	44.0	11	1.3	72.7	831	46.3	-	(X)	25	20.0
Mackay CCD	1 296	62.5	27	2.1	48.1	1 232	40.2	17	29.4	42	23.8
Lost River city	29	85.2	2	6.9	-	27	44.4	-	(X)	4	-
Mackay city	577	60.5	2	0.3	-	552	40.0	4	50.0	10	20.0
Stanley CCD	559	45.1	-	-	(X)	530	46.8	-	(X)	2	-
Clayton city	23	78.3	-	-	(X)	23	56.5	-	(X)	-	(X)
Stanley city	98	22.4	-	-	(X)	96	68.8	-	(X)	2	-
Elmore County	29 130	27.1	2 247	7.7	33.5	26 736	68.7	853	41.4	2 682	46.8
Atlanta CCD	313	35.8	-	-	(X)	313	43.1	-	(X)	17	-
Glenns Ferry CCD	2 844	56.8	416	14.6	19.0	2 653	51.9	229	47.2	473	65.5
Glenns Ferry city	1 620	52.8	219	13.5	19.2	1 491	52.4	115	61.7	258	67.1
Mountain Home CCD	25 973	24.0	1 831	7.0	36.8	23 770	70.9	624	39.3	2 192	43.2
Mountain Home city	11 458	29.3	812	7.1	37.1	10 456	64.4	315	38.7	870	40.6
Mountain Home AFB CDP	8 894	9.7	326	3.7	56.1	7 971	90.8	43	32.6	595	17.8
Franklin County	11 329	44.6	387	3.4	26.1	10 227	40.9	250	39.2	473	48.8
Dayton CCD	2 164	41.0	67	3.1	6.0	1 958	32.8	23	39.1	90	53.3
Clifton city	227	38.2	2	0.9	-	207	35.7	1	100.0	4	-
Dayton city	491	41.3	2	0.4	100.0	444	34.2	4	-	6	-
Oxford city	37	70.3	-	-	(X)	32	18.8	-	(X)	-	(X)
Weston city	345	38.3	3	0.9	-	309	30.1	3	-	7	-
Mink Creek CCD	883	48.3	13	1.5	7.7	796	37.7	22	36.4	24	8.3
Preston CCD	8 282	45.2	307	3.7	31.3	7 473	43.4	205	39.5	359	50.4
Franklin city	604	38.6	55	9.1	9.1	511	52.3	28	21.4	39	69.2
Preston city	4 674	48.8	145	3.1	40.0	4 232	46.8	103	54.4	211	45.5
Fremont County	11 819	71.2	857	7.3	24.6	10 922	35.1	409	23.2	757	59.3
Ashton CCD	2 311	67.0	209	9.0	23.4	2 146	28.6	98	28.6	187	66.8
Ashton city	1 128	69.8	135	12.0	33.3	1 046	33.1	65	13.8	118	61.9
Drummond city	14	57.1	-	-	(X)	14	-	-	(X)	-	(X)
Warm River city (part)	-	(X)	-	(X)	(X)	-	(X)	-	(X)	-	(X)
Island Park CCD	1 053	58.9	15	1.4	80.0	997	39.9	3	-	49	30.6
Island Park city	230	49.6	2	0.9	100.0	217	65.9	-	(X)	4	-
Warm River city (part)	9	100.0	-	-	(X)	9	-	-	(X)	-	(X)
St. Anthony CCD	7 249	73.9	509	7.0	25.7	6 672	37.8	244	18.4	385	55.1
Parker city	304	79.3	-	-	(X)	270	28.9	3	-	3	100.0
St. Anthony city	3 140	72.2	344	11.0	24.1	2 880	42.3	114	24.6	226	68.6
Teton-Newdale CCD	1 206	74.1	124	10.3	15.3	1 107	27.4	64	34.4	136	71.3
Newdale city	399	68.3	33	8.3	21.2	374	30.7	22	18.2	45	60.0
Teton city	555	75.2	55	9.9	21.8	525	19.8	26	42.3	55	70.9
Yellowstone National Park CCD	-	(X)	-	(X)	(X)	-	(X)	-	(X)	-	(X)
Gem County	15 181	51.5	751	4.9	30.0	14 112	44.3	297	47.5	717	53.3
Emmett Bench CCD	3 015	48.5	108	3.6	12.0	2 871	38.1	20	-	104	36.5
Emmett Valley CCD	11 102	51.8	577	5.2	31.4	10 278	46.8	254	48.8	581	57.3
Emmett city	5 365	54.7	391	7.3	25.1	4 942	47.4	185	48.6	406	56.4
Sweet CCD	1 064	57.3	66	6.2	47.0	963	36.1	23	73.9	32	34.4
Gooding County	14 155	60.7	1 649	11.6	20.3	13 084	49.9	655	53.6	1 702	63.6
Bliss CCD	1 012	55.0	175	17.3	16.0	913	56.6	44	34.1	168	70.2
Bliss city	308	57.8	76	24.7	32.9	278	58.6	24	37.5	65	89.2
Gooding CCD	5 832	62.0	470	8.1	17.0	5 441	50.2	205	33.2	557	53.0
Gooding city	3 366	60.6	306	9.1	20.3	3 173	53.0	123	55.3	396	48.2
Hagerman CCD	1 840	57.0	101	5.5	17.8	1 721	51.6	42	42.9	131	61.1
Hagerman city	647	51.8	33	5.1	12.1	611	50.6	21	57.1	45	37.8
Wendell CCD	5 471	61.6	903	16.5	23.0	5 009	47.7	364	68.7	846	69.6
Wendell city	2 162	61.7	184	8.5	36.4	1 978	43.6	63	73.0	197	56.9
Idaho County	15 511	52.4	181	1.2	52.5	14 700	41.3	99	35.4	405	22.2
Cottonwood CCD	2 121	69.9	30	1.4	43.3	2 003	49.3	12	33.3	93	26.9
Cottonwood city	999	70.2	8	0.8	37.5	935	46.2	8	50.0	19	15.8
Elk City CCD	1 969	46.3	33	1.7	45.5	1 886	34.9	-	(X)	19	63.2
Grangeville CCD	5 891	48.8	61	1.0	52.5	5 529	42.1	44	38.6	141	27.7
Grangeville city	3 188	53.7	31	1.0	54.8	2 960	41.1	13	-	61	21.3
White Bird city	118	40.7	-	-	(X)	115	18.3	-	(X)	2	-
Nez Perce CCD	4 130	55.1	53	1.3	58.5	3 914	38.8	43	32.6	113	9.7

Table 1. **Place of Birth, Residence in 1995, and Language: 2000**—Con.

[Data based on a sample (except Tables 65-68). For information on confidentiality protection, coverage, sampling error, and nonsampling error, see Appendix G.
For location of definitions, see "How to Use This Census Report"]

State County County Subdivision Place	Total population	Native population—Percent born in state of residence	Foreign-born population			Population 5 years and over		Speak a language other than English at home			
								Population 5 to 17 years		Population 18 years and over	
			Number	Percent of total population	Percent naturalized citizens	Number	Percent living in different house in 1995	Number	Percent who speak English less than "very well"	Number	Percent who speak English less than "very well"
Idaho County—Con.											
Nez Perce CCD—Con.											
Ferdinand city	143	71.2	4	2.8	100.0	132	22.7	-	(X)	4	-
Kamiah city (part)	-	(X)	-	(X)	(X)	-	(X)	-	(X)	-	(X)
Kooskia city	793	52.2	14	1.8	21.4	745	51.8	11	81.8	19	31.6
Stites city	276	52.5	-	-	(X)	261	46.4	3	-	2	-
Riggins CCD	1 400	41.4	4	0.3	100.0	1 368	42.5	-	(X)	39	7.7
Riggins city	409	39.8	4	1.0	100.0	400	39.3	-	(X)	7	-
Jefferson County	19 155	72.8	1 131	5.9	20.7	17 487	38.8	595	31.8	1 287	59.7
Hamer CCD	2 273	74.0	314	13.8	14.0	2 047	32.2	81	34.6	299	70.9
Hamer city	15	66.7	-	-	(X)	15	40.0	-	(X)	-	(X)
Mud Lake city	250	63.6	41	16.4	7.3	224	35.3	6	50.0	48	66.7
Lewisville-Menan CCD	3 696	77.8	120	3.2	28.3	3 406	34.7	104	14.4	226	48.7
Lewisville city	505	77.8	40	7.9	22.5	470	26.8	27	18.5	62	61.3
Menan city	720	76.9	39	5.4	17.9	663	26.4	32	12.5	49	44.9
Rigby CCD	10 161	71.0	384	3.8	30.7	9 301	43.5	238	36.6	457	50.5
Rigby city	2 961	73.6	186	6.3	19.9	2 663	44.0	130	33.1	239	60.3
Ririe CCD	1 405	67.3	31	2.2	12.9	1 256	37.7	18	22.2	41	46.3
Ririe city (part)	457	61.3	15	3.3	-	382	47.1	16	25.0	21	66.7
Roberts CCD	1 620	76.8	282	17.4	12.1	1 477	28.9	154	35.7	264	74.2
Roberts city	700	74.5	241	34.4	12.9	602	40.7	139	29.5	212	73.1
Jerome County	18 342	59.7	1 935	10.5	23.5	16 863	45.8	878	41.0	1 973	61.9
Eden-Hazelton CCD	2 680	61.7	333	12.4	17.1	2 486	38.0	154	42.9	335	48.7
Eden city	413	53.8	43	10.4	18.6	374	52.1	10	20.0	49	22.4
Hazelton city	708	65.1	163	23.0	11.7	659	44.3	76	32.9	141	41.8
Hunt CCD	559	67.9	51	9.1	54.9	504	25.2	50	34.0	44	100.0
Jerome CCD	15 103	59.1	1 551	10.3	23.9	13 873	48.0	674	41.1	1 594	63.6
Jerome city	7 634	56.9	604	7.9	25.5	6 890	53.0	264	48.1	737	53.9
Kootenai County	108 685	31.8	2 598	2.4	56.4	101 260	53.2	709	16.9	3 025	24.7
Coeur d'Alene CCD	57 869	31.6	1 551	2.7	54.8	54 227	55.3	345	9.9	1 619	29.1
Coeur d'Alene city	34 785	33.7	838	2.4	59.1	32 365	61.2	230	6.5	1 037	27.1
Dalton Gardens city	2 260	31.7	57	2.5	63.2	2 170	36.6	12	41.7	45	31.1
Fernan Lake Village city	171	29.1	6	3.5	66.7	161	31.7	5	-	6	50.0
Hayden city (part)	9 361	30.2	273	2.9	35.9	8 680	58.4	46	10.9	240	38.3
Hayden Lake city	523	20.9	11	2.1	81.8	504	55.6	6	83.3	13	-
Huetter city	96	46.2	3	3.1	66.7	78	64.1	2	-	-	(X)
Harrison CCD	2 857	36.6	36	1.3	86.1	2 711	41.8	2	-	48	27.1
Harrison city (part)	276	30.9	4	1.4	100.0	259	51.4	-	(X)	6	33.3
Post Falls-Rathdrum CCD	33 911	33.1	760	2.2	59.7	31 076	51.7	270	22.6	991	17.1
Hauser city	648	29.1	6	0.9	100.0	610	47.2	2	-	28	7.1
Post Falls city	17 028	31.2	414	2.4	67.9	15 395	58.1	182	28.0	505	23.8
Rathdrum city	4 891	37.5	72	1.5	43.1	4 464	57.3	45	-	120	10.8
State Line city	19	68.4	-	-	(X)	17	94.1	-	(X)	-	(X)
Spirit Lake-Athol CCD	11 962	28.6	211	1.8	49.8	11 286	52.1	71	25.4	270	27.8
Athol city	665	27.8	2	0.3	100.0	610	61.6	13	76.9	15	46.7
Hayden city (part)	-	(X)	-	(X)	(X)	-	(X)	-	(X)	-	(X)
Spirit Lake city	1 351	34.0	14	1.0	64.3	1 245	53.2	7	-	27	25.9
Worley CCD	2 086	27.3	40	1.9	60.0	1 960	42.9	21	33.3	97	20.6
Harrison city (part)	-	(X)	-	(X)	(X)	-	(X)	-	(X)	-	(X)
Worley city	222	35.6	-	-	(X)	207	35.3	3	100.0	10	-
Latah County	34 935	42.3	1 485	4.3	24.1	33 038	59.0	207	20.3	2 030	31.7
Deary-Bovill CCD	1 692	54.1	26	1.5	53.8	1 591	38.5	8	100.0	26	19.2
Bovill city	322	62.1	-	-	(X)	288	48.6	-	(X)	2	100.0
Deary city	551	67.9	6	1.1	33.3	516	36.0	-	(X)	2	-
Genesee CCD	1 458	52.5	31	2.1	58.1	1 342	37.9	-	(X)	39	12.8
Genesee city	965	51.9	7	0.7	71.4	888	42.8	-	(X)	29	17.2
Moscow CCD	24 572	39.1	1 295	5.3	21.6	23 308	68.0	153	17.0	1 818	32.9
Moscow city	21 207	38.2	1 255	5.9	21.0	20 207	70.8	140	18.6	1 717	33.5
Potlatch CCD	3 746	44.6	81	2.2	33.3	3 545	39.6	32	-	106	29.2
Onaway city	245	50.2	-	-	(X)	236	38.6	-	(X)	2	-
Potlatch city	781	48.1	9	1.2	22.2	724	43.1	11	-	23	17.4
Troy-Juliaetta-Kendrick CCD	3 467	51.5	52	1.5	36.5	3 252	34.4	14	57.1	41	12.2
Juliaetta city	601	56.6	2	0.3	100.0	579	34.5	-	(X)	-	(X)
Kendrick city	401	53.7	10	2.5	60.0	362	47.0	8	100.0	2	-
Troy city	777	48.3	17	2.2	17.6	700	39.9	-	(X)	11	-
Lemhi County	7 806	45.2	118	1.5	53.4	7 407	40.1	74	14.9	176	19.9
Forney CCD	54	34.2	16	29.6	100.0	54	53.7	-	(X)	-	(X)
Leadore CCD	638	56.4	7	1.1	42.9	610	41.8	18	22.2	18	27.8
Leadore city	87	48.3	-	-	(X)	81	49.4	-	(X)	-	(X)
Patterson CCD	483	26.5	7	1.4	100.0	478	33.7	-	(X)	25	-
Salmon CCD	6 631	45.5	88	1.3	42.0	6 265	40.3	56	12.5	133	22.6
Salmon city	3 010	45.6	38	1.3	18.4	2 848	46.6	37	18.9	55	9.1
Lewis County	3 747	56.2	42	1.1	54.8	3 564	33.2	14	64.3	96	51.0
Craigmont CCD	782	64.0	6	0.8	100.0	744	29.0	3	-	18	44.4
Craigmont city	552	59.2	6	1.1	100.0	530	36.2	3	-	18	44.4
Kamiah CCD	1 574	50.3	22	1.4	50.0	1 494	38.6	4	100.0	62	45.2
Kamiah city (part)	1 128	45.8	17	1.5	64.7	1 075	42.0	4	100.0	42	28.6
Lewis South CCD	48	62.5	-	-	(X)	48	8.3	-	(X)	-	(X)
Nezperce CCD	738	59.8	7	0.9	85.7	708	34.6	5	60.0	7	57.1
Nezperce city	546	54.7	3	0.5	66.7	530	35.8	5	60.0	7	57.1
Winchester CCD	605	56.5	7	1.2	-	570	24.7	2	100.0	9	100.0
Reubens city	83	69.9	-	-	(X)	69	17.4	-	(X)	-	(X)
Winchester city	310	51.0	4	1.3	-	289	32.2	2	100.0	4	100.0
Lincoln County	4 044	60.8	407	10.1	17.0	3 737	44.2	161	41.0	396	58.8
Richfield CCD	920	62.0	51	5.5	-	844	39.2	28	57.1	56	60.7
Richfield city	430	60.2	25	5.8	-	389	43.7	12	41.7	19	57.9

Table 1. **Place of Birth, Residence in 1995, and Language: 2000**—Con.

[Data based on a sample (except Tables 65-68). For information on confidentiality protection, coverage, sampling error, and nonsampling error, see Appendix G.
For location of definitions, see "How to Use This Census Report"]

State County County Subdivision Place	Total population	Native population—Percent born in state of residence	Foreign-born population			Population 5 years and over		Speak a language other than English at home			
								Population 5 to 17 years		Population 18 years and over	
			Number	Percent of total population	Percent naturalized citizens	Number	Percent living in different house in 1995	Number	Percent who speak English less than "very well"	Number	Percent who speak English less than "very well"
Lincoln County—Con.											
Shoshone CCD	3 124	60.4	356	11.4	19.4	2 893	45.7	133	37.6	340	58.5
Dietrich city	194	72.2	-	-	(X)	182	37.9	-	(X)	-	(X)
Shoshone city	1 407	59.2	163	11.6	20.9	1 298	47.1	59	37.3	163	52.1
Madison County	27 467	55.9	975	3.5	26.1	25 504	60.5	308	11.0	1 858	27.3
Moody Creek CCD	4 412	53.1	176	4.0	26.7	4 016	62.0	56	33.9	220	27.3
Rexburg city (part)	4 058	51.1	169	4.2	23.7	3 684	65.4	48	22.9	220	27.3
Sugar City CCD	5 008	76.6	135	2.7	53.3	4 535	34.2	60	10.0	224	30.4
Rexburg city (part)	33	100.0	16	48.5	50.0	25	100.0	-	(X)	25	64.0
Sugar City city	1 243	70.2	77	6.2	40.3	1 132	41.1	31	19.4	78	44.9
Thornton CCD	18 047	50.8	664	3.7	20.3	16 953	67.2	192	4.7	1 414	26.8
Rexburg city (part)	13 111	44.5	524	4.0	23.5	12 458	78.0	82	-	1 081	23.8
Minidoka County	20 174	66.2	2 205	10.9	24.4	18 569	37.0	1 118	31.4	2 921	54.2
Heyburn CCD	5 297	66.5	366	6.9	24.6	4 856	36.1	229	25.8	666	39.6
Burley city (part)	197	67.0	-	-	(X)	177	41.2	-	(X)	-	(X)
Heyburn city	2 840	64.8	251	8.8	21.1	2 562	38.3	163	20.9	427	41.5
Minidoka CCD	1 731	68.8	439	25.4	17.3	1 549	32.7	189	52.4	373	83.1
Minidoka city	142	89.1	50	35.2	50.0	104	27.9	32	31.3	47	78.7
Paul CCD	3 103	68.8	278	9.0	27.0	2 901	27.6	143	14.0	358	63.4
Paul city	973	63.8	52	5.3	23.1	894	37.2	33	-	108	37.0
Rupert CCD	10 043	64.9	1 122	11.2	26.6	9 263	41.1	557	31.1	1 524	51.2
Acequia city	131	67.6	29	22.1	24.1	115	16.5	19	26.3	37	59.5
Rupert city	5 654	64.4	858	15.2	23.9	5 143	48.4	407	33.9	1 133	51.2
Nez Perce County	37 410	52.7	706	1.9	54.5	35 173	45.5	236	27.5	1 149	29.6
Leland CCD	377	52.3	6	1.6	66.7	363	28.4	2	100.0	8	-
Lewiston CCD	32 613	51.5	660	2.0	53.2	30 729	46.9	191	29.3	922	33.3
Lewiston city	31 047	51.5	660	2.1	53.2	29 240	47.1	179	31.3	900	34.1
Nez Perce CCD	4 420	60.8	40	0.9	75.0	4 081	36.4	43	16.3	219	15.1
Culdesac city	383	58.8	4	1.0	50.0	356	43.3	1	100.0	5	20.0
Lapwai city	1 179	66.0	12	1.0	100.0	1 046	39.8	17	11.8	70	15.7
Peck city	220	48.8	7	3.2	85.7	218	36.2	5	-	7	-
Oneida County	4 125	43.7	86	2.1	36.0	3 821	33.5	23	34.8	125	39.2
Holbrook CCD	475	27.1	43	9.1	20.9	415	33.0	6	-	54	42.6
Malad City CCD	3 650	45.7	43	1.2	51.2	3 406	33.6	17	47.1	71	36.6
Malad City city	2 191	49.2	37	1.7	43.2	2 013	36.5	17	47.1	51	27.5
Owyhee County	10 644	56.0	1 270	11.9	22.4	9 828	48.6	681	42.0	1 584	56.8
Bruneau CCD	743	66.0	138	18.6	21.0	702	50.1	81	35.8	137	48.9
Grand View CCD	1 319	54.8	115	8.7	31.3	1 217	45.4	27	33.3	106	60.4
Grand View city	461	45.9	45	9.8	13.3	418	62.9	13	61.5	32	78.1
Homedale CCD	4 056	56.8	514	12.7	23.0	3 671	44.8	375	39.7	653	60.5
Homedale city	2 552	56.4	459	18.0	24.2	2 285	47.1	314	41.4	557	63.9
Marsing CCD	2 790	56.3	359	12.9	21.4	2 564	50.9	164	47.6	436	59.9
Marsing city	915	49.3	72	7.9	44.4	836	43.7	55	38.2	130	35.4
Murphy CCD	1 512	52.8	144	9.5	16.7	1 461	54.8	34	61.8	201	48.3
Western Shoshone CCD	224	37.5	-	-	(X)	213	59.6	-	(X)	51	31.4
Payette County	20 578	30.1	1 132	5.5	39.2	19 047	48.6	463	49.2	1 479	52.7
Fruitland CCD	6 581	30.3	436	6.6	34.4	6 053	49.8	141	69.5	518	50.4
Fruitland city	3 798	25.6	387	10.2	28.2	3 445	62.3	118	63.6	414	54.6
New Plymouth CCD	4 363	37.6	240	5.5	28.3	4 041	44.5	80	26.3	273	53.5
New Plymouth city	1 417	34.7	118	8.3	23.7	1 297	44.0	53	30.2	105	55.2
Payette CCD	9 634	26.7	456	4.7	49.6	8 953	49.7	242	45.0	688	54.2
Payette city	7 020	27.2	375	5.3	38.7	6 507	51.8	191	50.3	463	55.5
Power County	7 538	68.5	793	10.5	17.5	6 920	38.9	532	23.7	930	54.7
American Falls CCD	5 818	68.0	755	13.0	17.2	5 322	40.6	493	24.5	782	61.0
American Falls city	4 106	64.9	443	10.8	19.9	3 765	43.5	294	16.3	571	50.3
Arbon CCD	185	71.4	-	-	(X)	181	17.1	-	(X)	6	-
Fort Hall CCD	889	71.8	26	2.9	34.6	812	42.2	31	9.7	108	20.4
Arbon Valley CDP	589	67.1	26	4.4	34.6	551	47.9	8	37.5	46	41.3
Pocatello city (part)	32	53.1	-	-	(X)	24	66.7	-	(X)	-	(X)
Rockland CCD	646	66.4	12	1.9	-	605	25.5	8	25.0	34	29.4
Rockland city	288	62.3	4	1.4	-	268	33.6	2	100.0	12	33.3
Shoshone County	13 771	45.3	273	2.0	55.7	12 996	44.7	91	48.4	389	30.6
Avery-Clarkia CCD	397	38.9	11	2.8	90.9	368	41.6	-	(X)	-	(X)
Kellogg CCD	7 465	46.2	145	1.9	57.9	7 008	46.6	31	41.9	208	27.9
Kellogg city	2 401	45.1	50	2.1	58.0	2 241	53.6	18	27.8	95	31.6
Pinehurst city	1 648	48.1	29	1.8	86.2	1 558	43.5	13	61.5	52	25.0
Smelterville city	651	50.7	8	1.2	75.0	614	52.3	-	(X)	15	-
Wardner city	195	52.8	2	1.0	100.0	182	43.4	-	(X)	-	(X)
Mullan CCD	926	39.6	16	1.7	68.8	885	43.8	8	-	44	13.6
Mullan city	831	38.4	16	1.9	68.8	796	43.7	8	-	43	11.6
Murray CCD	609	48.3	-	-	(X)	582	41.9	5	100.0	21	33.3
Wallace CCD	4 374	45.2	101	2.3	46.5	4 153	42.3	47	55.3	116	41.4
Osburn city	1 544	49.2	40	2.6	35.0	1 475	40.1	7	-	32	56.3
Wallace city	938	37.7	28	3.0	64.3	902	54.3	11	45.5	46	60.9
Teton County	5 999	46.3	596	9.9	17.8	5 481	47.9	211	31.3	479	68.5
Driggs CCD	2 226	45.9	238	10.7	14.3	2 076	44.4	74	28.4	236	68.2
Driggs city	1 132	45.8	154	13.6	3.9	1 051	53.8	46	10.9	150	70.0
Tetonia CCD	1 237	61.4	132	10.7	29.5	1 100	49.9	85	36.5	77	85.7
Tetonia city	230	61.1	19	8.3	-	213	39.9	14	35.7	6	66.7
Victor CCD	2 536	39.4	226	8.9	14.6	2 305	50.2	52	26.9	166	60.8
Victor city	870	41.6	74	8.5	27.0	783	52.6	11	81.8	71	63.4

Table 1. **Place of Birth, Residence in 1995, and Language: 2000**—Con.

[Data based on a sample (except Tables 65-68). For information on confidentiality protection, coverage, sampling error, and nonsampling error, see Appendix G.
For location of definitions, see "How to Use This Census Report"]

State **County** **County Subdivision** **Place**	Total population	Native population—Percent born in state of residence	Foreign-born population			Population 5 years and over		Speak a language other than English at home			
								Population 5 to 17 years		Population 18 years and over	
			Number	Percent of total population	Percent naturalized citizens	Number	Percent living in different house in 1995	Number	Percent who speak English less than "very well"	Number	Percent who speak English less than "very well"
Twin Falls County	64 284	56.9	4 103	6.4	33.0	59 528	48.5	1 668	26.9	5 204	44.8
Buhl CCD	9 244	59.8	914	9.9	24.5	8 603	41.1	455	25.1	937	58.3
Buhl city	3 968	56.9	507	12.8	23.9	3 630	45.2	234	17.9	471	68.4
Castleford city	225	58.6	39	17.3	5.1	202	34.7	23	78.3	40	37.5
Filer CCD	4 578	59.6	196	4.3	51.5	4 252	49.4	67	10.4	266	39.5
Filer city	1 642	57.6	38	2.3	57.9	1 525	51.3	16	-	71	21.1
Hollister CCD	2 023	64.4	112	5.5	34.8	1 926	50.0	58	41.4	132	48.5
Hollister city	233	57.4	24	10.3	75.0	229	62.4	20	20.0	23	52.2
Kimberly CCD	5 733	64.0	145	2.5	37.9	5 337	41.6	87	4.6	285	40.0
Hansen city	982	60.7	16	1.6	31.3	909	44.0	4	50.0	31	38.7
Kimberly city	2 632	64.3	24	0.9	50.0	2 426	44.1	9	22.2	97	45.4
Murtaugh CCD	1 244	68.6	252	20.3	22.6	1 122	45.5	102	52.0	197	79.7
Murtaugh city	150	68.8	12	8.0	16.7	148	33.1	4	-	10	90.0
Twin Falls CCD	41 000	54.1	2 358	5.8	36.9	37 866	51.1	899	27.5	3 261	40.6
Twin Falls city	34 164	53.9	2 163	6.3	36.9	31 432	52.4	812	26.2	2 934	41.3
West Salmon Falls CCD	462	72.6	126	27.3	5.6	422	47.2	-	(X)	126	15.9
Valley County	7 651	45.4	104	1.4	60.6	7 334	42.7	55	1.8	190	38.4
Cascade CCD	2 333	48.8	29	1.2	69.0	2 242	44.0	20	5.0	59	28.8
Cascade city	980	53.3	13	1.3	53.8	941	45.2	15	-	25	44.0
McCall CCD	5 256	44.0	75	1.4	57.3	5 030	41.9	35	-	131	42.7
Donnelly city	153	40.7	8	5.2	-	126	61.9	2	-	12	83.3
McCall city	2 175	41.0	58	2.7	58.6	2 074	48.7	11	-	73	39.7
Stibnite CCD	62	27.4	-	-	(X)	62	56.5	-	(X)	-	(X)
Washington County	9 977	43.1	709	7.1	19.0	9 293	46.7	244	22.5	975	48.3
Cambridge CCD	987	52.1	4	0.4	50.0	929	36.9	-	(X)	14	42.9
Cambridge city	341	51.3	2	0.6	-	326	30.7	-	(X)	3	66.7
Midvale CCD	722	48.1	5	0.7	20.0	682	45.0	2	-	25	36.0
Midvale city	194	47.9	2	1.0	-	170	41.2	-	(X)	12	-
Weiser CCD	8 268	41.5	700	8.5	18.9	7 682	48.0	242	22.7	936	48.7
Weiser city	5 305	42.3	607	11.4	17.0	4 888	49.7	208	23.6	795	45.8

Table 2. **Place of Birth, Residence in 1995, and Language: 2000**

[Data based on a sample (except Tables 65-68). For information on confidentiality protection, coverage, sampling error, and nonsampling error, see Appendix G.
For location of definitions, see "How to Use This Census Report"]

State County Place	Total population	Native population—Percent born in state of residence	Foreign-born population			Population 5 years and over		Speak a language other than English at home			
								Population 5 to 17 years		Population 18 years and over	
			Number	Percent of total population	Percent naturalized citizens	Number	Percent living in different house in 1995	Number	Percent who speak English less than "very well"	Number	Percent who speak English less than "very well"
The State	**1 293 953**	**49.7**	**64 080**	**5.0**	**33.1**	**1 196 793**	**50.4**	**26 582**	**33.2**	**85 297**	**44.2**
COUNTY											
Ada County	300 904	46.1	12 864	4.3	39.8	277 902	56.3	3 703	33.6	18 083	38.1
Adams County	3 476	45.9	59	1.7	42.4	3 331	39.7	23	13.0	104	32.7
Bannock County	75 565	62.0	1 641	2.2	49.7	69 452	50.6	839	19.5	3 555	27.1
Bear Lake County	6 411	60.1	72	1.1	36.1	5 985	35.9	57	17.5	165	30.9
Benewah County	9 171	40.6	59	0.6	54.2	8 572	38.8	85	14.1	203	27.1
Bingham County	41 735	73.7	2 534	6.1	23.6	38 065	38.1	1 519	26.3	3 676	49.3
Blaine County	18 991	33.0	2 015	10.6	28.1	17 837	52.4	411	37.0	1 822	51.5
Boise County	6 670	45.3	160	2.4	37.5	6 236	49.0	60	18.3	253	45.1
Bonner County	36 835	27.4	746	2.0	57.4	34 741	43.8	191	24.6	1 001	25.4
Bonneville County	82 522	60.1	3 216	3.9	36.4	75 742	47.0	1 550	33.4	4 408	41.7
Boundary County	9 871	42.6	288	2.9	46.2	9 160	42.5	168	25.6	383	25.3
Butte County	2 899	63.6	114	3.9	28.9	2 709	36.6	50	18.0	120	62.5
Camas County	991	58.9	18	1.8	16.7	946	47.3	4	25.0	23	47.8
Canyon County	131 441	52.0	11 360	8.6	29.2	119 519	54.7	5 865	36.7	15 203	51.3
Caribou County	7 304	61.4	132	1.8	28.0	6 756	35.1	46	39.1	293	38.9
Cassia County	21 416	64.6	1 567	7.3	26.2	19 663	41.9	973	33.8	2 341	49.3
Clark County	1 022	63.9	288	28.2	18.4	937	45.4	124	57.3	226	83.2
Clearwater County	8 930	47.4	108	1.2	70.4	8 498	39.9	35	45.7	306	35.3
Custer County	4 342	52.9	99	2.3	31.3	4 111	40.9	48	52.1	130	43.8
Elmore County	29 130	27.1	2 247	7.7	33.5	26 736	68.7	853	41.4	2 682	46.8
Franklin County	11 329	44.6	387	3.4	26.1	10 227	40.9	250	39.2	473	48.8
Fremont County	11 819	71.2	857	7.3	24.6	10 922	35.1	409	23.2	757	59.3
Gem County	15 181	51.5	751	4.9	30.0	14 112	44.3	297	47.5	717	53.3
Gooding County	14 155	60.7	1 649	11.6	20.3	13 084	49.9	655	53.6	1 702	63.6
Idaho County	15 511	52.4	181	1.2	52.5	14 700	41.3	99	35.4	405	22.2
Jefferson County	19 155	72.8	1 131	5.9	20.7	17 487	38.8	595	31.8	1 287	59.7
Jerome County	18 342	59.7	1 935	10.5	23.5	16 863	45.8	878	41.0	1 973	61.9
Kootenai County	108 685	31.8	2 598	2.4	56.4	101 260	53.2	709	16.9	3 025	24.7
Latah County	34 935	42.3	1 485	4.3	24.1	33 038	59.0	207	20.3	2 030	31.7
Lemhi County	7 806	45.2	118	1.5	53.4	7 407	40.1	74	14.9	176	19.9
Lewis County	3 747	56.2	42	1.1	54.8	3 564	33.2	14	64.3	96	51.0
Lincoln County	4 044	60.8	407	10.1	17.0	3 737	44.2	161	41.0	396	58.8
Madison County	27 467	55.9	975	3.5	26.1	25 504	60.5	308	11.0	1 858	27.3
Minidoka County	20 174	66.2	2 205	10.9	24.4	18 569	37.0	1 118	31.4	2 921	54.2
Nez Perce County	37 410	52.7	706	1.9	54.5	35 173	45.5	236	27.5	1 149	29.6
Oneida County	4 125	43.7	86	2.1	36.0	3 821	33.5	23	34.8	125	39.2
Owyhee County	10 644	56.0	1 270	11.9	22.4	9 828	48.6	681	42.0	1 584	56.8
Payette County	20 578	30.1	1 132	5.5	39.2	19 047	48.6	463	49.2	1 479	52.7
Power County	7 538	68.5	793	10.5	17.5	6 920	38.9	532	23.7	930	54.7
Shoshone County	13 771	45.3	273	2.0	55.7	12 996	44.7	91	48.4	389	30.6
Teton County	5 999	46.3	596	9.9	17.8	5 481	47.9	211	31.3	479	68.5
Twin Falls County	64 284	56.9	4 103	6.4	33.0	59 528	48.5	1 668	26.9	5 204	44.8
Valley County	7 651	45.4	104	1.4	60.6	7 334	42.7	55	1.8	190	38.4
Washington County	9 977	43.1	709	7.1	19.0	9 293	46.7	244	22.5	975	48.3
PLACE											
Aberdeen city, Bingham County	1 838	65.7	412	22.4	15.3	1 609	43.8	225	38.2	372	66.4
Acequia city, Minidoka County	131	67.6	29	22.1	24.1	115	16.5	19	26.3	37	59.5
Albion city, Cassia County	240	60.0	-	-	(X)	227	31.7	2	-	-	(X)
American Falls city, Power County	4 106	64.9	443	10.8	19.9	3 765	43.5	294	16.3	571	50.3
Ammon city, Bonneville County	6 200	58.8	106	1.7	50.0	5 611	48.3	143	38.5	262	22.5
Arbon Valley CDP, Power County	589	67.1	26	4.4	34.6	551	47.9	8	37.5	46	41.3
Arco city, Butte County	1 049	57.3	21	2.0	28.6	982	50.0	7	-	32	25.0
Arimo city, Bannock County	372	76.3	9	2.4	77.8	331	33.8	9	44.4	6	66.7
Ashton city, Fremont County	1 128	69.8	135	12.0	33.3	1 046	33.1	65	13.8	118	61.9
Athol city, Kootenai County	665	27.8	2	0.3	100.0	610	61.6	13	76.9	15	46.7
Atomic City city, Bingham County	21	57.1	-	-	(X)	21	14.3	-	(X)	2	-
Bancroft city, Caribou County	413	69.5	13	3.1	53.8	376	38.8	-	(X)	7	28.6
Basalt city, Bingham County	486	77.6	22	4.5	13.6	434	44.2	29	13.8	46	43.5
Bellevue city, Blaine County	1 864	43.6	298	16.0	28.9	1 757	49.9	89	51.7	260	73.1
Blackfoot city, Bingham County	10 436	67.1	592	5.7	14.5	9 447	50.0	282	16.7	902	53.2
Bliss city, Gooding County	308	57.8	76	24.7	32.9	278	58.6	24	37.5	65	89.2
Bloomington city, Bear Lake County	287	62.1	5	1.7	60.0	259	32.8	-	(X)	3	33.3
Boise City city, Ada County	185 937	45.4	8 962	4.8	38.2	172 899	56.4	2 542	34.9	11 869	40.1
Bonners Ferry city, Boundary County	2 485	43.2	69	2.8	43.5	2 312	46.5	57	33.3	86	52.3
Bovill city, Latah County	322	62.1	-	-	(X)	288	48.6	-	(X)	2	100.0
Buhl city, Twin Falls County	3 968	56.9	507	12.8	23.9	3 630	45.2	234	17.9	471	68.4
Burley city	9 231	60.6	771	8.4	33.9	8 440	49.0	472	32.0	1 360	41.2
Cassia County (part)	9 034	60.5	771	8.5	33.9	8 263	49.2	472	32.0	1 360	41.2
Minidoka County (part)	197	67.0	-	-	(X)	177	41.2	-	(X)	-	(X)
Butte City city, Butte County	75	48.5	7	9.3	-	66	57.6	2	100.0	2	100.0
Caldwell city, Canyon County	25 720	52.6	2 956	11.5	27.6	23 311	59.5	1 580	37.7	4 478	49.9
Cambridge city, Washington County	341	51.3	2	0.6	-	326	30.7	-	(X)	3	66.7
Carey city, Blaine County	581	73.2	18	3.1	33.3	513	33.3	8	62.5	16	81.3
Cascade city, Valley County	980	53.3	13	1.3	53.8	941	45.2	15	-	25	44.0
Castleford city, Twin Falls County	225	58.6	39	17.3	5.1	202	34.7	23	78.3	40	37.5
Challis city, Custer County	872	44.0	11	1.3	72.7	831	46.3	-	(X)	25	20.0
Chubbuck city, Bannock County	9 763	65.7	165	1.7	48.5	8 817	51.2	140	3.6	481	39.3
Clark Fork city, Bonner County	518	35.0	7	1.4	71.4	480	35.4	-	(X)	14	14.3
Clayton city, Custer County	23	78.3	-	-	(X)	23	56.5	-	(X)	-	(X)
Clifton city, Franklin County	227	38.2	2	0.9	-	207	35.7	1	100.0	4	-
Coeur d'Alene city, Kootenai County	34 785	33.7	838	2.4	59.1	32 365	61.2	230	6.5	1 037	27.1

Table 2. **Place of Birth, Residence in 1995, and Language: 2000**—Con.

[Data based on a sample (except Tables 65-68). For information on confidentiality protection, coverage, sampling error, and nonsampling error, see Appendix G.
For location of definitions, see "How to Use This Census Report"]

State County Place	Total population	Native population—Percent born in state of residence	Foreign-born population			Population 5 years and over		Speak a language other than English at home			
								Population 5 to 17 years		Population 18 years and over	
			Number	Percent of total population	Percent naturalized citizens	Number	Percent living in different house in 1995	Number	Percent who speak English less than "very well"	Number	Percent who speak English less than "very well"
PLACE—Con.											
Cottonwood city, Idaho County	999	70.2	8	0.8	37.5	935	46.2	8	50.0	19	15.8
Council city, Adams County	790	45.0	13	1.6	46.2	756	46.7	13	23.1	28	53.6
Craigmont city, Lewis County	552	59.2	6	1.1	100.0	530	36.2	3	-	18	44.4
Crouch city, Boise County	176	50.0	12	6.8	-	155	76.8	-	(X)	11	54.5
Culdesac city, Nez Perce County	383	58.8	4	1.0	50.0	356	43.3	1	100.0	5	20.0
Dalton Gardens city, Kootenai County	2 260	31.7	57	2.5	63.2	2 170	36.6	12	41.7	45	31.1
Dayton city, Franklin County	491	41.3	2	0.4	100.0	444	34.2	4	-	6	-
Deary city, Latah County	551	67.9	6	1.1	33.3	516	36.0	-	(X)	2	-
Declo city, Cassia County	389	65.7	57	14.7	28.1	356	32.6	17	29.4	57	66.7
Dietrich city, Lincoln County	194	72.2	-	-	(X)	182	37.9	-	(X)	-	(X)
Donnelly city, Valley County	153	40.7	8	5.2	-	126	61.9	2	-	12	83.3
Dover city, Bonner County	334	31.7	6	1.8	66.7	328	35.7	3	-	17	23.5
Downey city, Bannock County	617	64.0	1	0.2	-	580	38.3	5	-	9	-
Driggs city, Teton County	1 132	45.8	154	13.6	3.9	1 051	53.8	46	10.9	150	70.0
Drummond city, Fremont County	14	57.1	-	-	(X)	14	-	-	(X)	-	(X)
Dubois city, Clark County	631	68.2	222	35.2	21.6	584	51.9	99	48.5	171	83.0
Eagle city, Ada County	11 143	37.4	206	1.8	67.0	10 216	60.3	72	41.7	389	25.7
East Hope city, Bonner County	170	26.5	-	-	(X)	164	30.5	-	(X)	-	(X)
Eden city, Jerome County	413	53.8	43	10.4	18.6	374	52.1	10	20.0	49	22.4
Elk River city, Clearwater County	142	43.6	2	1.4	100.0	136	20.6	-	(X)	-	(X)
Emmett city, Gem County	5 365	54.7	391	7.3	25.1	4 942	47.4	185	48.6	406	56.4
Fairfield city, Camas County	431	58.0	2	0.5	-	417	46.5	-	(X)	2	100.0
Ferdinand city, Idaho County	143	71.2	4	2.8	100.0	132	22.7	-	(X)	4	-
Fernan Lake Village city, Kootenai County	171	29.1	6	3.5	66.7	161	31.7	5	-	6	50.0
Filer city, Twin Falls County	1 642	57.6	38	2.3	57.9	1 525	51.3	16	-	71	21.1
Firth city, Bingham County	362	74.1	57	15.7	19.3	323	29.1	20	10.0	70	28.6
Fort Hall CDP	3 175	80.4	19	0.6	84.2	2 879	36.2	92	17.4	421	24.2
Bannock County (part)	1 694	81.9	16	0.9	100.0	1 571	29.9	48	18.8	223	26.9
Bingham County (part)	1 481	78.7	3	0.2	-	1 308	43.7	44	15.9	198	21.2
Franklin city, Franklin County	604	38.6	55	9.1	9.1	511	52.3	28	21.4	39	69.2
Fruitland city, Payette County	3 798	25.6	387	10.2	28.2	3 445	62.3	118	63.6	414	54.6
Garden City city, Ada County	10 911	46.9	818	7.5	12.7	9 979	59.4	211	53.6	869	60.3
Genesee city, Latah County	965	51.9	7	0.7	71.4	888	42.8	-	(X)	29	17.2
Georgetown city, Bear Lake County	550	68.2	2	0.4	-	502	38.4	-	(X)	4	-
Glenns Ferry city, Elmore County	1 620	52.8	219	13.5	19.2	1 491	52.4	115	61.7	258	67.1
Gooding city, Gooding County	3 366	60.6	306	9.1	20.3	3 173	53.0	123	55.3	396	48.2
Grace city, Caribou County	969	61.5	19	2.0	26.3	902	31.8	4	25.0	30	46.7
Grand View city, Owyhee County	461	45.9	45	9.8	13.3	418	62.9	13	61.5	32	78.1
Grangeville city, Idaho County	3 188	53.7	31	1.0	54.8	2 960	41.1	13	-	61	21.3
Greenleaf city, Canyon County	828	51.5	48	5.8	4.2	765	45.1	68	36.8	125	58.4
Hagerman city, Gooding County	647	51.8	33	5.1	12.1	611	50.6	21	57.1	45	37.8
Hailey city, Blaine County	6 083	36.2	614	10.1	18.4	5 589	60.0	175	20.6	576	54.2
Hamer city, Jefferson County	15	66.7	-	-	(X)	15	40.0	-	(X)	-	(X)
Hansen city, Twin Falls County	982	60.7	16	1.6	31.3	909	44.0	4	50.0	31	38.7
Harrison city, Kootenai County	276	30.9	4	1.4	100.0	259	51.4	-	(X)	6	33.3
Hauser city, Kootenai County	648	29.1	6	0.9	100.0	610	47.2	2	-	28	7.1
Hayden city, Kootenai County	9 361	30.2	273	2.9	35.9	8 680	58.4	46	10.9	240	38.3
Hayden Lake city, Kootenai County	523	20.9	11	2.1	81.8	504	55.6	6	83.3	13	-
Hazelton city, Jerome County	708	65.1	163	23.0	11.7	659	44.3	76	32.9	141	41.8
Heyburn city, Minidoka County	2 840	64.8	251	8.8	21.1	2 562	38.3	163	20.9	427	41.5
Hollister city, Twin Falls County	233	57.4	24	10.3	75.0	229	62.4	20	20.0	23	52.2
Homedale city, Owyhee County	2 552	56.4	459	18.0	24.2	2 285	47.1	314	41.4	557	63.9
Hope city, Bonner County	78	28.2	-	-	(X)	76	18.4	-	(X)	7	-
Horseshoe Bend city, Boise County	769	61.6	24	3.1	66.7	704	43.5	18	-	52	76.9
Huetter city, Kootenai County	96	46.2	3	3.1	66.7	78	64.1	2	-	-	(X)
Idaho City city, Boise County	461	45.5	2	0.4	-	432	61.1	5	-	9	44.4
Idaho Falls city, Bonneville County	50 484	56.4	2 197	4.4	32.2	46 457	51.7	872	32.0	2 891	41.8
Inkom city, Bannock County	756	63.9	2	0.3	100.0	690	42.2	11	27.3	33	6.1
Iona city, Bonneville County	1 215	73.2	13	1.1	30.8	1 123	31.2	7	-	18	22.2
Irwin city, Bonneville County	206	37.3	2	1.0	100.0	193	43.0	-	(X)	-	(X)
Island Park city, Fremont County	230	49.6	2	0.9	100.0	217	65.9	-	(X)	4	-
Jerome city, Jerome County	7 634	56.9	604	7.9	25.5	6 890	53.0	264	48.1	737	53.9
Juliaetta city, Latah County	601	56.6	2	0.3	100.0	579	34.5	-	(X)	-	(X)
Kamiah city	1 128	45.8	17	1.5	64.7	1 075	42.0	4	100.0	42	28.6
Idaho County (part)	-	(X)	-	(X)	(X)	-	(X)	-	(X)	-	(X)
Lewis County (part)	1 128	45.8	17	1.5	64.7	1 075	42.0	4	100.0	42	28.6
Kellogg city, Shoshone County	2 401	45.1	50	2.1	58.0	2 241	53.6	18	27.8	95	31.6
Kendrick city, Latah County	401	53.7	10	2.5	60.0	362	47.0	8	100.0	2	-
Ketchum city, Blaine County	2 996	17.0	271	9.0	39.5	2 919	60.7	22	54.5	265	47.5
Kimberly city, Twin Falls County	2 632	64.3	24	0.9	50.0	2 426	44.1	9	22.2	97	45.4
Kooskia city, Idaho County	793	52.2	14	1.8	21.4	745	51.8	11	81.8	19	31.6
Kootenai city, Bonner County	337	35.7	1	0.3	-	311	40.8	2	-	5	-
Kuna city, Ada County	5 492	55.2	143	2.6	26.6	4 782	65.7	88	15.9	266	22.2
Lapwai city, Nez Perce County	1 179	66.0	12	1.0	100.0	1 046	39.8	17	11.8	70	15.7
Lava Hot Springs city, Bannock County	502	54.1	3	0.6	-	461	52.5	3	-	16	12.5
Leadore city, Lemhi County	87	48.3	-	-	(X)	81	49.4	-	(X)	-	(X)
Lewiston city, Nez Perce County	31 047	51.5	660	2.1	53.2	29 240	47.1	179	31.3	900	34.1
Lewisville city, Jefferson County	505	77.8	40	7.9	22.5	470	26.8	27	18.5	62	61.3
Lost River city, Custer County	29	85.2	2	6.9	-	27	44.4	-	(X)	4	-
McCall city, Valley County	2 175	41.0	58	2.7	58.6	2 074	48.7	11	-	73	39.7
McCammon city, Bannock County	771	68.1	2	0.3	100.0	698	33.0	5	-	16	25.0
Mackay city, Custer County	577	60.5	2	0.3	-	552	40.0	4	50.0	10	20.0

Table 2. **Place of Birth, Residence in 1995, and Language: 2000**—Con.

[Data based on a sample (except Tables 65-68). For information on confidentiality protection, coverage, sampling error, and nonsampling error, see Appendix G.
For location of definitions, see "How to Use This Census Report"]

State County Place	Total population	Native population—Percent born in state of residence	Foreign-born population: Number	Foreign-born population: Percent of total population	Foreign-born population: Percent naturalized citizens	Population 5 years and over: Number	Population 5 years and over: Percent living in different house in 1995	Speak a language other than English at home: Population 5 to 17 years: Number	Speak a language other than English at home: Population 5 to 17 years: Percent who speak English less than "very well"	Speak a language other than English at home: Population 18 years and over: Number	Speak a language other than English at home: Population 18 years and over: Percent who speak English less than "very well"
PLACE—Con.											
Malad City city, Oneida County	2 191	49.2	37	1.7	43.2	2 013	36.5	17	47.1	51	27.5
Malta city, Cassia County	160	56.4	11	6.9	-	143	37.8	-	(X)	12	91.7
Marsing city, Owyhee County	915	49.3	72	7.9	44.4	836	43.7	55	38.2	130	35.4
Melba city, Canyon County	449	57.6	41	9.1	9.8	407	56.0	10	60.0	43	60.5
Menan city, Jefferson County	720	76.9	39	5.4	17.9	663	26.4	32	12.5	49	44.9
Meridian city, Ada County	34 858	47.6	1 103	3.2	60.7	30 864	66.0	290	40.3	1 457	39.5
Middleton city, Canyon County	2 943	56.2	109	3.7	45.0	2 607	59.1	45	42.2	140	42.9
Midvale city, Washington County	194	47.9	2	1.0	-	170	41.2	-	(X)	12	-
Minidoka city, Minidoka County	142	89.1	50	35.2	50.0	104	27.9	32	31.3	47	78.7
Montpelier city, Bear Lake County	2 823	60.3	53	1.9	26.4	2 601	40.7	52	17.3	115	26.1
Moore city, Butte County	206	70.1	2	1.0	100.0	193	40.4	5	-	5	-
Moscow city, Latah County	21 207	38.2	1 255	5.9	21.0	20 207	70.8	140	18.6	1 717	33.5
Mountain Home city, Elmore County	11 458	29.3	812	7.1	37.1	10 456	64.4	315	38.7	870	40.6
Mountain Home AFB CDP, Elmore County	8 894	9.7	326	3.7	56.1	7 971	90.8	43	32.6	595	17.8
Moyie Springs city, Boundary County	668	34.0	23	3.4	43.5	613	51.5	3	33.3	30	3.3
Mud Lake city, Jefferson County	250	63.6	41	16.4	7.3	224	35.3	6	50.0	48	66.7
Mullan city, Shoshone County	831	38.4	16	1.9	68.8	796	43.7	8	-	43	11.6
Murtaugh city, Twin Falls County	150	68.8	12	8.0	16.7	148	33.1	4	-	10	90.0
Nampa city, Canyon County	52 416	50.3	4 327	8.3	33.2	46 908	63.1	2 162	36.2	5 904	48.8
Newdale city, Fremont County	399	68.3	33	8.3	21.2	374	30.7	22	18.2	45	60.0
New Meadows city, Adams County	541	63.3	7	1.3	-	512	43.2	-	(X)	16	31.3
New Plymouth city, Payette County	1 417	34.7	118	8.3	23.7	1 297	44.0	53	30.2	105	55.2
Nezperce city, Lewis County	546	54.7	3	0.5	66.7	530	35.8	5	60.0	7	57.1
Notus city, Canyon County	408	56.6	16	3.9	56.3	385	40.5	21	42.9	46	15.2
Oakley city, Cassia County	639	63.3	9	1.4	100.0	583	28.8	3	-	28	32.1
Oldtown city, Bonner County	198	35.9	-	-	(X)	182	53.8	3	100.0	5	-
Onaway city, Latah County	245	50.2	-	-	(X)	236	38.6	-	(X)	2	-
Orofino city, Clearwater County	3 337	47.0	49	1.5	71.4	3 175	49.2	12	100.0	171	40.4
Osburn city, Shoshone County	1 544	49.2	40	2.6	35.0	1 475	40.1	7	-	32	56.3
Oxford city, Franklin County	37	70.3	-	-	(X)	32	18.8	-	(X)	-	(X)
Paris city, Bear Lake County	561	56.7	7	1.2	57.1	520	25.6	1	100.0	9	-
Parker city, Fremont County	304	79.3	-	-	(X)	270	28.9	3	-	3	100.0
Parkline city, Benewah County	79	45.6	-	-	(X)	67	44.8	-	(X)	-	(X)
Parma city, Canyon County	1 790	49.2	169	9.4	36.1	1 648	45.3	123	21.1	270	39.6
Paul city, Minidoka County	973	63.8	52	5.3	23.1	894	37.2	33	-	108	37.0
Payette city, Payette County	7 020	27.2	375	5.3	38.7	6 507	51.8	191	50.3	463	55.5
Peck city, Nez Perce County	220	48.8	7	3.2	85.7	218	36.2	5	-	7	-
Pierce city, Clearwater County	638	53.4	14	2.2	85.7	602	38.4	-	(X)	20	10.0
Pinehurst city, Shoshone County	1 648	48.1	29	1.8	86.2	1 558	43.5	13	61.5	52	25.0
Placerville city, Boise County	53	54.9	2	3.8	100.0	53	39.6	-	(X)	-	(X)
Plummer city, Benewah County	1 023	28.9	15	1.5	40.0	908	53.4	22	18.2	34	5.9
Pocatello city	51 565	60.1	1 323	2.6	46.8	47 256	54.2	513	25.1	2 390	27.0
Bannock County (part)	51 533	60.1	1 323	2.6	46.8	47 232	54.2	513	25.1	2 390	27.0
Power County (part)	32	53.1	-	-	(X)	24	66.7	-	(X)	-	(X)
Ponderay city, Bonner County	671	45.4	23	3.4	43.5	617	47.2	3	-	8	-
Post Falls city, Kootenai County	17 028	31.2	414	2.4	67.9	15 395	58.1	182	28.0	505	23.8
Potlatch city, Latah County	781	48.1	9	1.2	22.2	724	43.1	11	-	23	17.4
Preston city, Franklin County	4 674	48.8	145	3.1	40.0	4 232	46.8	103	54.4	211	45.5
Priest River city, Bonner County	1 781	28.6	29	1.6	69.0	1 654	48.5	9	66.7	53	45.3
Rathdrum city, Kootenai County	4 891	37.5	72	1.5	43.1	4 464	57.3	45	-	120	10.8
Reubens city, Lewis County	83	69.9	-	-	(X)	69	17.4	-	(X)	-	(X)
Rexburg city, Madison County	17 202	46.1	709	4.1	24.1	16 167	75.2	130	8.5	1 326	25.1
Richfield city, Lincoln County	430	60.2	25	5.8	-	389	43.7	12	41.7	19	57.9
Rigby city, Jefferson County	2 961	73.6	186	6.3	19.9	2 663	44.0	130	33.1	239	60.3
Riggins city, Idaho County	409	39.8	4	1.0	100.0	400	39.3	-	(X)	7	-
Ririe city	463	61.8	15	3.2	-	388	46.9	16	25.0	21	66.7
Bonneville County (part)	6	100.0	-	-	(X)	6	33.3	-	(X)	-	(X)
Jefferson County (part)	457	61.3	15	3.3	-	382	47.1	16	25.0	21	66.7
Roberts city, Jefferson County	700	74.5	241	34.4	12.9	602	40.7	139	29.5	212	73.1
Rockland city, Power County	288	62.3	4	1.4	-	268	33.6	2	100.0	12	33.3
Rupert city, Minidoka County	5 654	64.4	858	15.2	23.9	5 143	48.4	407	33.9	1 133	51.2
St. Anthony city, Fremont County	3 140	72.2	344	11.0	24.1	2 880	42.3	114	24.6	226	68.6
St. Charles city, Bear Lake County	137	60.7	2	1.5	100.0	124	28.2	-	(X)	1	100.0
St. Maries city, Benewah County	2 613	48.3	22	0.8	36.4	2 411	44.9	10	60.0	43	11.6
Salmon city, Lemhi County	3 010	45.6	38	1.3	18.4	2 848	46.6	37	18.9	55	9.1
Sandpoint city, Bonner County	6 913	30.5	181	2.6	40.9	6 388	63.6	34	-	217	24.9
Shelley city, Bingham County	3 839	74.0	183	4.8	25.1	3 481	39.9	144	36.1	259	47.5
Shoshone city, Lincoln County	1 407	59.2	163	11.6	20.9	1 298	47.1	59	37.3	163	52.1
Smelterville city, Shoshone County	651	50.7	8	1.2	75.0	614	52.3	-	(X)	15	-
Soda Springs city, Caribou County	3 331	62.5	33	1.0	39.4	3 051	42.3	18	16.7	136	36.8
Spencer city, Clark County	37	43.2	-	-	(X)	35	48.6	-	(X)	-	(X)
Spirit Lake city, Kootenai County	1 351	34.0	14	1.0	64.3	1 245	53.2	7	-	27	25.9
Stanley city, Custer County	98	22.4	-	-	(X)	96	68.8	-	(X)	2	-
Star city, Ada County	1 815	50.8	30	1.7	46.7	1 590	77.4	10	20.0	64	37.5
State Line city, Kootenai County	19	68.4	-	-	(X)	17	94.1	-	(X)	-	(X)
Stites city, Idaho County	276	52.5	-	-	(X)	261	46.4	3	-	2	-
Sugar City city, Madison County	1 243	70.2	77	6.2	40.3	1 132	41.1	31	19.4	78	44.9
Sun Valley city, Blaine County	1 416	15.0	200	14.1	30.0	1 383	58.1	9	66.7	211	19.9
Swan Valley city, Bonneville County	173	68.2	-	-	(X)	165	30.3	1	-	7	-
Tensed city, Benewah County	132	26.4	3	2.3	100.0	118	54.2	2	-	1	-
Teton city, Fremont County	555	75.2	55	9.9	21.8	525	19.8	26	42.3	55	70.9
Tetonia city, Teton County	230	61.1	19	8.3	-	213	39.9	14	35.7	6	66.7

Table 2. **Place of Birth, Residence in 1995, and Language: 2000**—Con.

[Data based on a sample (except Tables 65-68). For information on confidentiality protection, coverage, sampling error, and nonsampling error, see Appendix G.
For location of definitions, see "How to Use This Census Report"]

State County Place	Total population	Native population—Percent born in state of residence	Foreign-born population			Population 5 years and over		Speak a language other than English at home			
								Population 5 to 17 years		Population 18 years and over	
			Number	Percent of total population	Percent naturalized citizens	Number	Percent living in different house in 1995	Number	Percent who speak English less than "very well"	Number	Percent who speak English less than "very well"
PLACE—Con.											
Troy city, Latah County	777	48.3	17	2.2	17.6	700	39.9	-	(X)	11	-
Twin Falls city, Twin Falls County	34 164	53.9	2 163	6.3	36.9	31 432	52.4	812	26.2	2 934	41.3
Ucon city, Bonneville County	985	71.4	32	3.2	71.9	893	34.9	12	41.7	81	28.4
Victor city, Teton County	870	41.6	74	8.5	27.0	783	52.6	11	81.8	71	63.4
Wallace city, Shoshone County	938	37.7	28	3.0	64.3	902	54.3	11	45.5	46	60.9
Wardner city, Shoshone County	195	52.8	2	1.0	100.0	182	43.4	-	(X)	-	(X)
Warm River city, Fremont County	9	100.0	-	-	(X)	9	-	-	(X)	-	(X)
Weippe city, Clearwater County	408	59.4	11	2.7	54.5	392	35.2	2	-	14	21.4
Weiser city, Washington County	5 305	42.3	607	11.4	17.0	4 888	49.7	208	23.6	795	45.8
Wendell city, Gooding County	2 162	61.7	184	8.5	36.4	1 978	43.6	63	73.0	197	56.9
Weston city, Franklin County	345	38.3	3	0.9	-	309	30.1	3	-	7	-
White Bird city, Idaho County	118	40.7	-	-	(X)	115	18.3	-	(X)	2	-
Wilder city, Canyon County	1 463	55.7	575	39.3	18.4	1 297	47.5	314	52.2	608	69.7
Winchester city, Lewis County	310	51.0	4	1.3	-	289	32.2	2	100.0	4	100.0
Worley city, Kootenai County	222	35.6	-	-	(X)	207	35.3	3	100.0	10	-

Table 3. **Education and Veteran Status: 2000**

[Data based on a sample (except Tables 65-68). For information on confidentiality protection, coverage, sampling error, and nonsampling error, see Appendix G.
For location of definitions, see "How to Use This Census Report"]

State County County Subdivision Place	Population 3 years and over enrolled in school				Population 16 to 19 years			Population 25 years and over			Civilian veterans 18 years and over	
		Elementary or high school				Not enrolled in school and not high school graduate						
	Pre-primary school	Number	Percent in private school	College or graduate school	Total	Number	Percent	Number	Percent high school graduate or higher	Percent with Bachelor's degree or higher	Total	65 years and over
The State	**39 913**	**251 274**	**6.7**	**77 392**	**87 734**	**7 193**	**8.2**	**787 505**	**84.7**	**21.7**	**136 584**	**45 474**
Ada County	9 349	54 392	8.2	17 989	17 019	1 141	6.7	188 662	90.8	31.2	31 261	8 630
Boise City CCD	7 592	45 041	8.5	16 151	14 612	959	6.6	159 138	90.8	31.3	26 356	7 569
Boise City city (part)	4 985	30 079	8.6	12 775	10 566	714	6.8	112 399	90.9	33.3	18 601	5 726
Eagle city (part)	23	167	-	52	35	-	-	381	100.0	63.3	55	15
Garden City city (part)	282	1 290	5.4	356	442	73	16.5	5 607	80.8	18.5	1 072	296
Meridian city	1 489	6 863	7.9	1 488	1 563	82	5.2	20 588	92.2	27.1	3 198	695
Boise Hills CCD	117	302	13.6	59	49	-	-	1 408	95.6	40.9	258	89
Boise City city (part)	15	39	17.9	6	7	-	-	129	100.0	61.2	12	-
Eagle CCD	872	4 523	5.7	812	1 124	93	8.3	13 909	91.6	35.4	2 299	603
Boise City city (part)	90	344	8.1	107	85	19	22.4	1 109	92.8	30.7	145	10
Eagle city (part)	432	2 248	4.3	423	579	65	11.2	6 468	94.1	36.6	1 073	230
Garden City city (part)	82	330	17.9	59	55	-	-	1 496	92.8	45.3	290	105
Star city	73	339	2.9	49	69	3	4.3	1 032	83.9	18.8	169	44
Kuna CCD	318	1 956	8.7	281	524	53	10.1	4 864	90.5	18.4	808	147
Kuna city	219	1 188	4.1	143	307	47	15.3	2 843	89.0	14.7	473	54
Orchard CCD	450	2 570	6.6	686	710	36	5.1	9 343	88.7	27.8	1 540	222
Boise City city (part)	282	1 287	5.4	344	228	9	3.9	3 938	97.2	42.4	554	48
Adams County	71	646	9.1	57	207	22	10.6	2 468	80.8	14.9	524	196
Council CCD	29	408	7.4	36	139	10	7.2	1 583	76.8	13.1	353	143
Council city	7	162	6.8	12	55	4	7.3	562	70.1	7.5	128	43
New Meadows CCD	42	238	12.2	21	68	12	17.6	885	88.1	18.1	171	53
New Meadows city	22	103	1.9	11	34	7	20.6	339	79.1	6.2	59	20
Bannock County	2 496	13 982	5.6	9 013	5 556	369	6.6	43 285	87.5	24.9	7 087	2 498
Fort Hall CCD	94	442	8.8	99	115	9	7.8	1 154	76.2	6.8	120	38
Fort Hall CDP (part)	78	383	9.1	71	115	9	7.8	964	75.3	6.1	108	29
Inkom CCD	99	776	4.1	162	241	2	0.8	2 032	91.0	27.7	325	113
Inkom city (part)	24	175	1.7	24	50	2	4.0	428	86.4	12.1	76	25
Pocatello city (part)	-	24	-	-	9	-	-	62	83.9	69.4	5	5
Pocatello CCD	2 162	11 538	6.0	8 498	4 792	320	6.7	36 703	87.9	26.1	6 057	2 132
Chubbuck city	426	2 060	2.8	718	666	8	1.2	5 506	84.8	18.1	716	261
Pocatello city (part)	1 642	8 596	6.4	7 525	3 788	271	7.2	29 148	88.7	27.8	5 024	1 782
South Bannock CCD	141	1 226	1.5	254	408	38	9.3	3 396	85.6	16.8	585	215
Arimo city	17	104	3.8	20	34	6	17.6	174	87.4	9.2	26	2
Downey city	31	136	3.7	6	36	-	-	384	83.6	9.6	59	30
Inkom city (part)	-	-	(X)	-	-	-	(X)	-	(X)	(X)	-	-
Lava Hot Springs city	14	68	2.9	13	16	2	12.5	350	88.3	12.3	74	35
McCammon city	48	177	1.7	23	60	6	10.0	433	85.2	16.9	58	20
Pocatello city (part)	-	-	(X)	22	-	-	(X)	28	82.1	28.6	-	-
Bear Lake County	225	1 607	0.3	101	510	5	1.0	3 837	85.5	11.7	629	312
Georgetown CCD	27	243	-	6	80	5	6.3	501	90.0	13.0	81	27
Georgetown city	27	152	-	2	45	5	11.1	285	84.2	6.0	38	18
Montpelier CCD	132	946	0.3	78	328	-	-	2 210	83.9	12.0	365	180
Montpelier city	94	660	0.5	35	221	-	-	1 699	83.6	11.5	308	148
Paris CCD	66	418	0.5	17	102	-	-	1 126	86.4	10.6	183	105
Bloomington city	5	100	-	-	14	-	-	149	81.2	12.1	9	4
Paris city	28	125	1.6	10	38	-	-	334	88.9	10.2	47	20
St. Charles city	2	24	-	-	7	-	-	100	74.0	15.0	23	14
Benewah County	263	1 720	10.2	156	524	49	9.4	6 051	79.8	11.4	1 209	518
Plummer CCD	39	322	6.8	54	113	29	25.7	970	81.6	10.5	198	75
Plummer city	36	209	8.6	43	74	23	31.1	531	78.3	7.5	103	35
St. Maries CCD	202	1 239	9.5	82	368	14	3.8	4 594	79.0	11.8	915	402
Parkline city	-	6	-	-	2	-	-	50	74.0	14.0	13	8
St. Maries city	104	426	4.5	24	158	9	5.7	1 701	82.4	12.8	290	112
Tensed CCD	22	159	22.0	20	43	6	14.0	487	84.6	9.9	96	41
Tensed city	-	12	8.3	-	4	-	-	98	78.6	14.3	21	13
Bingham County	1 545	10 329	1.3	1 423	3 155	232	7.4	23 155	80.6	14.4	3 380	1 265
Aberdeen CCD	108	906	1.5	81	206	39	18.9	1 730	64.9	10.6	211	81
Aberdeen city	54	435	-	41	91	25	27.5	1 016	59.6	8.7	123	48
Alridge CCD	14	208	3.4	11	61	-	-	331	89.4	6.3	81	4
Atomic City CCD	88	674	-	95	217	-	-	1 451	86.1	14.5	188	81
Atomic City city	-	-	(X)	-	-	-	(X)	21	85.7	9.5	2	-
Blackfoot CCD	490	2 755	1.9	506	863	63	7.3	7 692	81.6	17.1	1 265	481
Blackfoot city (part)	474	2 033	2.6	368	659	50	7.6	6 142	80.4	16.9	1 033	392
Firth CCD	76	815	-	85	243	13	5.3	1 774	85.2	15.7	235	112
Basalt city	16	122	-	6	25	-	-	276	75.7	6.5	47	27
Firth city	13	77	-	19	30	4	13.3	210	68.1	9.5	31	16
Fort Hall CCD	107	715	2.0	95	186	44	23.7	1 530	69.2	5.0	198	63
Fort Hall CDP (part)	67	368	0.8	45	72	27	37.5	761	67.4	4.1	86	24
Moreland CCD	331	2 489	1.4	264	770	49	6.4	4 898	82.0	13.8	701	212
Blackfoot city (part)	-	-	(X)	-	-	-	(X)	-	(X)	(X)	-	-
Shelley CCD	331	1 767	0.9	286	609	24	3.9	3 749	83.4	15.2	501	231
Shelley city	158	933	-	182	364	14	3.8	2 015	80.3	14.7	301	142
Blaine County	483	3 210	13.9	648	889	130	14.6	13 021	90.2	43.1	1 655	534
Carey CCD	18	208	-	16	67	1	1.5	484	71.7	15.1	91	37
Carey city	13	156	-	9	57	-	-	301	82.7	15.9	59	25
Hailey-Bellevue CCD	336	2 097	7.5	404	569	94	16.5	7 172	88.3	37.3	780	204
Bellevue city	47	360	3.9	52	126	36	28.6	1 233	77.2	19.5	138	30
Hailey city	229	1 127	8.0	218	280	58	20.7	3 978	90.2	39.2	427	94
Ketchum CCD	129	905	31.9	228	253	35	13.8	5 365	94.4	53.4	784	293
Ketchum city	59	280	30.0	96	80	12	15.0	2 318	95.3	51.9	309	109
Sun Valley city	6	160	36.3	55	36	3	8.3	1 082	96.8	59.5	178	102
Boise County	182	1 264	10.5	165	332	35	10.5	4 547	86.3	19.9	942	277
Garden Valley CCD	47	383	11.5	26	87	5	5.7	1 381	87.3	21.2	324	132
Crouch city	13	30	-	2	7	2	28.6	105	83.8	14.3	32	8
Horseshoe Bend CCD	57	328	5.8	57	97	7	7.2	1 154	77.1	12.9	198	54

Table 3. **Education and Veteran Status: 2000**—Con.

[Data based on a sample (except Tables 65-68). For information on confidentiality protection, coverage, sampling error, and nonsampling error, see Appendix G.
For location of definitions, see "How to Use This Census Report"]

State County County Subdivision Place	Population 3 years and over enrolled in school				Population 16 to 19 years			Population 25 years and over			Civilian veterans 18 years and over	
		Elementary or high school				Not enrolled in school and not high school graduate						
	Pre-primary school	Number	Percent in private school	College or graduate school	Total	Number	Percent	Number	Percent high school graduate or higher	Percent with Bachelor's degree or higher	Total	65 years and over
Boise County—Con.												
Horseshoe Bend CCD—Con.												
Horseshoe Bend city	30	152	2.0	24	53	6	11.3	459	73.9	12.4	77	19
Placerville city	-	2	-	-	-	-	(X)	51	84.3	13.7	15	2
Idaho City CCD	78	553	12.7	82	148	23	15.5	2 012	91.0	23.1	420	91
Idaho City city	2	88	4.5	9	23	8	34.8	290	85.5	11.4	73	19
Bonner County	823	6 829	15.8	761	2 159	249	11.5	25 043	85.6	16.9	5 083	1 761
Blanchard-Glengary CCD	293	2 372	20.3	294	710	74	10.4	8 474	84.8	13.4	1 896	618
Oldtown city (part)	3	23	-	14	7	3	42.9	133	75.9	-	22	11
Priest River city (part)	-	-	(X)	-	-	-	(X)	5	100.0	-	2	-
Clark Fork CCD	57	386	5.4	34	161	23	14.3	1 596	85.3	15.3	412	167
Clark Fork city	10	77	2.6	6	46	23	50.0	342	76.6	3.8	87	26
East Hope city	-	12	8.3	-	3	-	-	152	90.1	22.4	40	28
Hope city	-	9	-	-	3	-	-	62	95.2	16.1	13	3
Priest River CCD	109	1 023	8.6	90	333	57	17.1	3 796	83.9	12.5	816	291
Oldtown city (part)	-	-	(X)	-	2	2	100.0	6	50.0	-	-	-
Priest River city (part)	43	368	4.6	33	107	17	15.9	1 117	77.8	6.1	211	69
Sandpoint CCD	364	3 048	16.1	343	955	95	9.9	11 177	86.8	21.3	1 959	685
Dover city	10	59	8.5	-	22	-	-	268	84.3	28.7	56	32
Kootenai city	7	49	10.2	10	8	-	-	245	82.4	10.2	55	15
Ponderay city	14	106	9.4	13	49	7	14.3	449	75.9	10.0	74	35
Sandpoint city	193	1 303	9.1	147	468	80	17.1	4 312	86.4	23.4	631	220
Bonneville County	2 769	18 468	2.3	3 547	5 848	433	7.4	48 502	87.8	26.1	7 720	2 625
Idaho Falls CCD	2 469	16 370	2.4	3 300	5 201	386	7.4	43 889	87.8	27.0	6 993	2 410
Ammon city	256	1 480	1.7	240	470	27	5.7	3 435	90.2	28.2	439	187
Idaho Falls city	1 646	10 262	2.3	2 309	3 383	307	9.1	30 503	87.7	28.2	5 091	1 751
Iona city	47	327	0.9	47	90	6	6.7	686	88.2	18.1	94	46
Idaho Falls West CCD	48	443	-	45	134	4	3.0	1 001	84.8	22.1	103	25
Swan Valley CCD	22	194	-	38	64	6	9.4	786	88.7	13.1	140	55
Irwin city	4	36	-	-	12	-	-	148	91.2	8.8	30	15
Swan Valley city	3	17	-	9	6	2	33.3	132	87.1	3.0	33	10
Ucon CCD	230	1 461	2.2	164	449	37	8.2	2 826	88.5	17.1	484	135
Ririe city (part)	-	-	(X)	-	-	-	(X)	6	100.0	-	4	2
Ucon city	42	217	-	29	79	16	20.3	529	83.9	11.7	83	21
Boundary County	207	1 879	17.1	151	595	91	15.3	6 314	80.0	14.7	1 328	496
Bonners Ferry CCD	125	1 131	17.1	115	414	69	16.7	3 961	79.4	16.0	835	361
Bonners Ferry city	43	470	10.6	69	143	15	10.5	1 596	78.3	13.0	341	170
Moyie Springs CCD	51	418	11.2	28	97	8	8.2	1 241	82.6	11.8	256	91
Moyie Springs city	26	136	8.1	8	30	5	16.7	389	83.5	10.5	77	30
Naples CCD	31	330	24.5	8	84	14	16.7	1 112	79.1	13.4	237	44
Butte County	72	612	3.8	74	183	-	-	1 873	82.6	13.0	301	114
Arco CCD	72	548	1.1	74	170	-	-	1 667	84.0	13.6	281	97
Arco city	25	205	1.0	30	50	-	-	692	76.4	12.7	110	52
Butte City city	6	12	-	-	7	-	-	46	87.0	4.3	13	2
Moore city	-	34	-	6	9	-	-	144	86.1	9.0	22	4
Howe CCD	-	64	26.6	-	13	-	-	206	70.9	7.8	20	17
Camas County	17	199	2.0	34	59	5	8.5	675	88.4	22.2	128	47
East Camas CCD	3	35	-	7	8	1	12.5	178	88.8	31.5	25	11
West Camas CCD	14	164	2.4	27	51	4	7.8	497	88.3	18.9	103	36
Fairfield city	2	90	-	9	28	2	7.1	294	86.7	15.6	70	21
Canyon County	4 260	25 789	7.5	5 511	8 576	1 259	14.7	76 619	76.0	14.9	11 730	3 884
Caldwell CCD	924	5 873	7.3	1 320	2 154	355	16.5	17 689	71.2	13.6	2 536	889
Caldwell city (part)	796	4 499	5.7	1 074	1 727	324	18.8	13 566	67.9	11.8	1 872	689
Greenleaf city (part)	30	204	31.9	21	58	20	34.5	443	77.7	17.4	69	14
Notus city (part)	-	-	(X)	-	-	-	(X)	-	(X)	(X)	-	-
Huston CCD	63	800	17.0	65	277	25	9.0	1 836	73.0	19.4	225	103
Melba CCD	53	413	6.8	55	146	17	11.6	1 110	79.1	11.1	168	56
Melba city	24	92	3.3	3	35	9	25.7	243	81.5	13.2	35	12
Middleton CCD	275	2 071	4.7	328	602	68	11.3	6 301	82.9	12.0	1 113	318
Caldwell city (part)	-	-	(X)	-	-	-	(X)	-	(X)	(X)	-	-
Middleton city	76	588	2.2	87	144	32	22.2	1 646	78.7	10.6	305	62
Nampa CCD	2 586	14 047	7.8	3 525	4 649	680	14.6	43 092	78.7	16.7	6 805	2 179
Caldwell city (part)	124	316	14.9	56	84	13	15.5	842	84.1	10.2	83	23
Nampa city	1 870	9 533	7.4	2 697	3 072	511	16.6	29 571	77.0	16.0	4 592	1 490
Notus CCD	137	615	2.1	45	210	49	23.3	1 424	54.6	7.7	169	61
Notus city (part)	3	107	2.8	12	42	-	-	239	66.5	6.3	40	14
Parma CCD	90	966	1.7	98	266	28	10.5	2 698	69.9	10.6	436	168
Parma city	48	425	1.2	33	125	13	10.4	1 014	61.1	9.5	146	52
Wilder CCD	132	1 004	12.6	75	272	37	13.6	2 469	67.0	8.2	278	110
Greenleaf city (part)	-	15	-	1	-	-	(X)	17	58.8	23.5	-	-
Wilder city	53	395	1.8	13	104	23	22.1	709	35.1	3.4	41	17
Caribou County	291	1 685	1.6	214	542	26	4.8	4 391	86.6	15.9	712	273
Bancroft CCD	39	177	4.5	44	54	-	-	475	88.2	15.6	82	26
Bancroft city	16	90	3.3	15	28	-	-	251	80.9	11.6	48	19
Fort Hall CCD	-	-	(X)	-	-	-	(X)	-	(X)	(X)	-	-
Grace CCD	92	494	0.2	57	158	4	2.5	1 220	84.8	14.5	180	98
Grace city	35	236	0.4	27	74	-	-	585	84.8	12.3	98	50
Soda Springs CCD	153	953	1.9	109	310	22	7.1	2 556	86.7	16.4	441	143
Soda Springs city	139	695	1.6	63	227	12	5.3	1 982	87.0	16.1	339	107
Wayan CCD	7	61	-	4	20	-	-	140	94.3	20.7	9	6
Cassia County	767	5 197	5.4	596	1 547	140	9.0	12 206	76.9	13.9	1 607	751
Albion CCD	80	695	2.9	24	173	6	3.5	1 576	82.2	16.1	190	86
Albion city	10	47	-	6	7	-	-	163	89.6	16.0	32	12
Malta city	8	24	-	7	6	-	-	97	76.3	19.6	4	4
Burley CCD	440	3 191	6.7	390	909	96	10.6	7 625	74.5	13.3	1 019	491
Burley city (part)	327	1 944	3.9	279	508	83	16.3	5 237	71.2	11.8	647	307

Table 3. **Education and Veteran Status: 2000**—Con.

[Data based on a sample (except Tables 65-68). For information on confidentiality protection, coverage, sampling error, and nonsampling error, see Appendix G.
For location of definitions, see "How to Use This Census Report"]

State County County Subdivision Place	Population 3 years and over enrolled in school				Population 16 to 19 years			Population 25 years and over			Civilian veterans 18 years and over	
		Elementary or high school				Not enrolled in school and not high school graduate						
	Pre-primary school	Number	Percent in private school	College or graduate school	Total	Number	Percent	Number	Percent high school graduate or higher	Percent with Bachelor's degree or higher	Total	65 years and over
Cassia County—Con.												
Declo CCD	107	775	2.2	121	257	17	6.6	1 743	81.7	13.9	240	110
Declo city	16	112	2.7	-	32	-	-	208	69.7	13.5	35	8
Oakley CCD	140	536	5.6	61	208	21	10.1	1 262	78.4	14.6	158	64
Oakley city	39	147	8.2	23	81	4	4.9	382	84.3	15.4	60	13
Clark County	64	219	2.3	6	86	23	26.7	580	64.0	12.6	65	25
East Clark CCD	9	8	-	-	-	-	(X)	55	78.2	14.5	7	3
Spencer city	6	2	-	-	-	-	(X)	27	74.1	-	5	2
West Clark CCD	55	211	2.4	6	86	23	26.7	525	62.5	12.4	58	22
Dubois city	33	148	-	2	57	11	19.3	353	57.8	9.1	34	13
Clearwater County	181	1 631	10.2	244	453	20	4.4	6 352	80.1	13.4	1 316	472
Elk River CCD	-	46	45.7	-	7	1	14.3	270	80.4	12.2	54	26
Elk River city	-	14	-	-	4	1	25.0	122	67.2	4.9	32	18
Nez Perce CCD	131	1 012	9.5	162	287	16	5.6	4 091	81.2	14.6	873	301
Orofino city	86	578	10.7	101	166	7	4.2	2 382	80.4	14.6	505	164
Pierce-Headquarters CCD	21	334	13.2	52	101	-	-	1 193	80.7	11.8	218	75
Pierce city	7	150	6.7	13	46	-	-	413	78.0	7.5	70	33
Weippe CCD	29	239	2.1	30	58	3	5.2	798	73.8	9.6	171	70
Weippe city	10	87	3.4	10	20	-	-	281	76.2	7.5	45	16
Custer County	92	857	1.9	69	202	11	5.4	3 012	84.5	17.4	593	230
Challis CCD	60	512	2.3	36	107	4	3.7	1 693	82.9	16.2	349	144
Challis city	21	154	5.8	7	52	4	7.7	623	80.7	18.3	131	59
Mackay CCD	25	262	0.8	33	78	7	9.0	904	86.1	20.4	162	78
Lost River city	-	15	-	-	4	-	-	12	58.3	-	-	-
Mackay city	16	107	-	18	42	7	16.7	415	85.8	15.4	92	50
Stanley CCD	7	83	2.4	-	17	-	-	415	87.2	15.7	82	8
Clayton city	2	11	18.2	-	3	-	-	12	83.3	-	2	-
Stanley city	2	12	-	-	-	-	(X)	78	97.4	25.6	22	2
Elmore County	989	5 290	4.0	1 494	1 564	140	9.0	17 034	87.2	17.3	6 988	813
Atlanta CCD	2	15	-	-	6	-	-	296	68.6	18.2	75	51
Glenns Ferry CCD	75	689	0.9	45	202	28	13.9	1 713	70.4	12.4	309	124
Glenns Ferry city	43	390	1.5	27	132	28	21.2	933	70.2	12.4	180	64
Mountain Home CCD	912	4 586	4.5	1 449	1 356	112	8.3	15 025	89.5	17.9	6 604	638
Mountain Home city	479	2 277	4.8	643	604	50	8.3	6 832	88.3	19.3	1 902	416
Mountain Home AFB CDP	306	1 124	3.5	636	336	14	4.2	4 616	98.2	19.3	3 695	-
Franklin County	415	2 904	1.5	187	834	69	8.3	6 069	88.2	13.6	732	338
Dayton CCD	75	595	4.5	48	189	2	1.1	1 136	87.2	16.9	129	63
Clifton city	6	63	9.5	3	22	-	-	124	95.2	25.8	28	16
Dayton city	26	141	1.4	17	42	2	4.8	246	90.7	16.3	31	13
Oxford city	-	6	-	-	2	-	-	26	100.0	3.8	5	5
Weston city	14	101	-	3	28	-	-	173	85.5	12.7	15	6
Mink Creek CCD	3	250	2.8	17	69	-	-	473	93.9	27.5	78	26
Preston CCD	337	2 059	0.5	122	576	67	11.6	4 460	87.9	11.2	525	249
Franklin city	52	156	5.8	1	35	6	17.1	279	81.4	7.2	23	14
Preston city	218	1 088	-	62	335	39	11.6	2 618	87.7	10.0	339	158
Fremont County	385	2 822	1.5	327	1 036	86	8.3	6 790	80.4	12.0	1 216	499
Ashton CCD	73	558	1.1	55	165	9	5.5	1 418	76.4	15.1	254	110
Ashton city	25	281	2.1	18	73	7	9.6	694	73.9	13.4	113	59
Drummond city	-	-	(X)	-	-	-	(X)	14	100.0	-	5	5
Warm River city (part)	-	-	(X)	-	-	-	(X)	-	(X)	(X)	-	-
Island Park CCD	15	109	-	17	50	4	8.0	798	85.3	13.9	181	68
Island Park city	6	45	-	3	29	4	13.8	120	87.5	12.5	35	6
Warm River city (part)	-	-	(X)	-	-	-	(X)	9	100.0	66.7	4	4
St. Anthony CCD	234	1 850	1.9	213	723	65	9.0	3 934	81.2	10.7	674	272
Parker city	11	73	1.4	7	23	3	13.0	164	81.1	4.9	11	5
St. Anthony city	116	694	3.7	69	232	32	13.8	1 769	76.4	12.3	279	123
Teton-Newdale CCD	63	305	-	42	98	8	8.2	640	78.4	10.5	107	49
Newdale city	15	120	-	12	44	6	13.6	209	83.7	14.4	35	11
Teton city	22	136	-	12	45	2	4.4	325	72.0	7.7	45	20
Yellowstone National Park CCD	-	-	(X)	-	-	-	(X)	-	(X)	(X)	-	-
Gem County	405	2 966	4.5	417	950	93	9.8	9 663	79.4	11.4	1 860	795
Emmett Bench CCD	32	622	5.9	105	193	-	-	2 021	84.7	10.7	328	137
Emmett Valley CCD	354	2 121	4.5	286	669	93	13.9	6 997	77.5	10.9	1 418	612
Emmett city	177	981	2.9	124	235	63	26.8	3 338	69.6	9.0	650	301
Sweet CCD	19	223	-	26	88	-	-	645	83.3	18.8	114	46
Gooding County	338	2 769	5.3	363	1 005	201	20.0	8 761	72.6	12.0	1 453	693
Bliss CCD	20	216	3.7	12	68	4	5.9	616	75.6	14.6	88	42
Bliss city	6	70	-	1	22	1	4.5	179	63.7	7.3	22	10
Gooding CCD	164	1 101	8.4	156	441	97	22.0	3 660	74.2	11.3	651	317
Gooding city	127	533	7.1	101	197	56	28.4	2 199	66.5	12.7	434	226
Hagerman CCD	33	300	1.3	63	123	21	17.1	1 273	81.3	16.0	266	135
Hagerman city	6	116	2.6	23	40	3	7.5	454	74.7	10.6	106	55
Wendell CCD	121	1 152	3.7	132	373	79	21.2	3 212	66.7	10.7	448	199
Wendell city	73	403	5.2	87	112	17	15.2	1 328	72.3	11.4	200	90
Idaho County	427	2 897	10.6	284	1 023	113	11.0	10 638	82.9	14.4	2 211	925
Cottonwood CCD	52	490	10.8	48	163	23	14.1	1 312	85.4	16.2	243	79
Cottonwood city	26	226	13.3	13	60	6	10.0	628	85.8	18.0	104	40
Elk City CCD	22	302	2.3	17	110	33	30.0	1 432	88.5	10.5	349	149
Grangeville CCD	208	1 105	15.7	101	407	16	3.9	4 022	83.4	17.2	811	376
Grangeville city	106	497	14.1	54	188	16	8.5	2 226	84.1	15.8	436	237
White Bird city	5	15	13.3	2	7	-	-	98	63.3	8.2	30	5
Nez Perce CCD	125	780	5.8	103	271	39	14.4	2 786	78.6	11.2	585	228
Ferdinand city	4	31	-	3	7	1	14.3	87	79.3	6.9	20	9
Kamiah city (part)	-	-	(X)	-	-	-	(X)	-	(X)	(X)	-	-
Kooskia city	28	136	2.2	11	52	7	13.5	525	69.1	6.1	106	47

Table 3. **Education and Veteran Status: 2000**—Con.

[Data based on a sample (except Tables 65-68). For information on confidentiality protection, coverage, sampling error, and nonsampling error, see Appendix G.
For location of definitions, see "How to Use This Census Report"]

State County County Subdivision Place	Population 3 years and over enrolled in school				Population 16 to 19 years			Population 25 years and over			Civilian veterans 18 years and over	
		Elementary or high school				Not enrolled in school and not high school graduate						
	Pre-primary school	Number	Percent in private school	College or graduate school	Total	Number	Percent	Number	Percent high school graduate or higher	Percent with Bachelor's degree or higher	Total	65 years and over
Idaho County—Con.												
Nez Perce CCD—Con.												
Stites city	11	60	3.3	3	29	-	-	178	73.6	3.9	41	12
Riggins CCD	20	220	13.6	15	72	2	2.8	1 086	81.7	15.7	223	93
Riggins city	9	54	5.6	4	25	2	8.0	330	80.6	12.4	63	27
Jefferson County	802	4 820	1.3	602	1 528	153	10.0	10 335	84.4	15.2	1 404	510
Hamer CCD	71	581	4.3	38	167	23	13.8	1 144	77.0	10.4	132	59
Hamer city	-	-	(X)	3	-	-	(X)	12	100.0	-	5	2
Mud Lake city	14	40	-	4	16	2	12.5	135	67.4	9.6	15	9
Lewisville-Menan CCD	133	892	-	88	316	18	5.7	2 058	85.3	14.0	299	100
Lewisville city	10	123	-	24	63	9	14.3	249	81.9	13.3	34	7
Menan city	34	133	-	21	45	2	4.4	420	78.3	11.7	60	19
Rigby CCD	456	2 576	0.9	358	794	83	10.5	5 545	87.1	17.5	775	284
Rigby city	100	671	1.0	132	208	28	13.5	1 583	82.1	14.8	266	117
Ririe CCD	79	347	0.6	62	115	7	6.1	766	86.2	13.4	95	32
Ririe city (part)	46	93	-	10	23	6	26.1	224	77.2	10.3	30	12
Roberts CCD	63	424	2.8	56	136	22	16.2	822	72.3	11.4	103	35
Roberts city	35	186	5.9	17	38	12	31.6	299	44.8	5.4	24	10
Jerome County	623	3 994	6.7	570	1 189	146	12.3	10 946	75.1	14.0	1 878	690
Eden-Hazelton CCD	67	625	2.4	91	190	16	8.4	1 567	72.8	13.1	349	119
Eden city	3	79	-	11	33	6	18.2	241	63.1	7.5	68	25
Hazelton city	33	198	-	12	42	3	7.1	381	61.7	8.4	84	31
Hunt CCD	7	173	-	-	38	-	-	318	81.8	19.8	46	22
Jerome CCD	549	3 196	7.9	479	961	130	13.5	9 061	75.2	14.0	1 483	549
Jerome city	255	1 436	4.2	239	480	88	18.3	4 495	71.8	11.0	771	324
Kootenai County	3 382	20 156	10.1	5 072	6 362	463	7.3	69 872	87.3	19.1	13 376	4 276
Coeur d'Alene CCD	1 726	10 008	9.8	3 179	3 544	290	8.2	37 795	88.0	21.7	7 022	2 520
Coeur d'Alene city	1 061	5 735	8.3	2 181	2 257	210	9.3	22 031	85.6	19.5	3 887	1 348
Dalton Gardens city	72	459	8.9	107	152	10	6.6	1 565	89.6	20.3	322	99
Fernan Lake Village city	7	44	20.5	15	11	-	-	105	99.0	41.9	15	4
Hayden city (part)	354	1 789	8.9	415	469	28	6.0	6 080	87.5	19.4	1 170	436
Hayden Lake city	16	88	3.4	14	28	5	17.9	382	94.0	40.8	76	38
Huetter city	9	18	-	3	1	-	-	47	85.1	10.6	10	5
Harrison CCD	59	466	7.9	95	152	2	1.3	2 075	83.7	22.1	414	163
Harrison city (part)	13	41	-	16	21	-	-	204	89.7	29.4	50	17
Post Falls-Rathdrum CCD	1 167	6 788	10.8	1 330	1 873	109	5.8	20 805	87.5	15.8	3 858	998
Hauser city	20	109	-	22	38	5	13.2	432	88.7	12.5	101	31
Post Falls city	725	3 084	11.0	686	777	47	6.0	10 371	88.2	15.9	1 824	464
Rathdrum city	210	1 205	2.8	200	322	13	4.0	2 733	88.9	11.6	417	83
State Line city	-	1	-	-	1	-	-	14	92.9	35.7	6	-
Spirit Lake-Athol CCD	355	2 479	8.8	404	690	54	7.8	7 795	84.6	13.6	1 752	485
Athol city	29	153	9.8	26	44	11	25.0	384	79.9	6.5	103	13
Hayden city (part)	-	-	(X)	-	-	-	(X)	-	(X)	(X)	-	-
Spirit Lake city	40	266	0.8	31	77	7	9.1	884	81.1	9.7	192	51
Worley CCD	75	415	12.8	64	103	8	7.8	1 402	85.0	23.4	330	110
Harrison city (part)	-	-	(X)	-	-	-	(X)	-	(X)	(X)	-	-
Worley city	2	39	12.8	8	12	2	16.7	150	63.3	11.3	44	23
Latah County	890	4 736	14.1	9 171	3 480	50	1.4	19 493	91.0	41.0	3 121	1 001
Deary-Bovill CCD	63	297	1.3	66	92	2	2.2	1 161	82.2	14.6	261	88
Bovill city	25	62	-	3	11	-	-	209	86.1	8.1	29	10
Deary city	14	121	3.3	27	53	-	-	331	81.9	4.2	53	22
Genesee CCD	51	273	7.0	71	58	-	-	1 004	92.4	35.8	175	57
Genesee city	36	212	0.9	51	44	-	-	620	89.8	32.4	95	25
Moscow CCD	576	2 709	20.2	8 721	2 935	23	0.8	12 555	94.0	51.6	1 807	489
Moscow city	480	2 229	20.5	8 352	2 811	17	0.6	10 390	94.3	53.9	1 527	404
Potlatch CCD	105	747	8.3	163	227	20	8.8	2 461	81.5	21.0	508	224
Onaway city	4	71	5.6	7	13	3	23.1	143	74.1	13.3	34	11
Potlatch city	36	150	2.7	58	67	-	-	494	78.1	20.2	94	47
Troy-Juliaetta-Kendrick CCD	95	710	5.5	150	168	5	3.0	2 312	88.4	19.8	370	143
Juliaetta city	4	126	1.6	12	35	2	5.7	398	82.9	10.3	79	29
Kendrick city	19	81	3.7	10	15	-	-	252	85.3	17.9	44	18
Troy city	36	120	11.7	53	15	3	20.0	502	92.0	23.7	94	32
Lemhi County	255	1 442	6.4	66	473	15	3.2	5 373	82.5	17.9	1 129	461
Forney CCD	-	-	(X)	-	-	-	(X)	54	100.0	51.9	13	-
Leadore CCD	12	193	5.2	2	63	-	-	374	87.4	19.0	61	25
Leadore city	-	26	7.7	-	-	-	(X)	53	69.8	5.7	12	7
Patterson CCD	6	76	-	-	11	-	-	393	56.2	4.3	125	57
Salmon CCD	237	1 173	7.0	64	399	15	3.8	4 552	84.2	18.5	930	379
Salmon city	110	539	7.6	44	164	8	4.9	2 034	81.7	16.3	398	181
Lewis County	91	702	6.8	92	208	8	3.8	2 596	84.2	14.8	533	228
Craigmont CCD	20	148	2.0	27	38	2	5.3	539	84.8	18.2	109	40
Craigmont city	18	114	2.6	20	26	2	7.7	371	82.2	12.4	70	23
Kamiah CCD	38	277	7.6	25	83	4	4.8	1 085	79.6	9.4	209	95
Kamiah city (part)	26	168	7.7	19	48	2	4.2	805	79.3	10.4	177	76
Lewis South CCD	-	4	-	-	-	-	(X)	44	68.2	9.1	5	5
Nezperce CCD	22	171	4.1	22	55	2	3.6	486	94.0	24.1	92	38
Nezperce city	16	148	4.7	19	53	2	3.8	340	92.9	24.7	66	27
Winchester CCD	11	102	16.7	18	32	-	-	442	85.5	14.5	118	50
Reubens city	8	14	50.0	3	6	-	-	50	100.0	26.0	11	3
Winchester city	-	46	19.6	10	9	-	-	229	84.7	14.4	66	24
Lincoln County	94	913	0.7	120	244	18	7.4	2 458	77.4	13.0	393	160
Richfield CCD	27	212	0.9	35	52	-	-	542	80.4	9.0	68	23
Richfield city	19	84	-	22	21	-	-	253	81.8	10.7	36	15
Shoshone CCD	67	701	0.6	85	192	18	9.4	1 916	76.5	14.1	325	137
Dietrich city	4	61	-	6	17	-	-	109	88.1	20.2	13	3
Shoshone city	40	256	1.6	38	74	11	14.9	903	77.3	14.4	171	101

Table 3. **Education and Veteran Status: 2000**—Con.

[Data based on a sample (except Tables 65-68). For information on confidentiality protection, coverage, sampling error, and nonsampling error, see Appendix G.
For location of definitions, see "How to Use This Census Report"]

State County County Subdivision Place	Population 3 years and over enrolled in school				Population 16 to 19 years			Population 25 years and over			Civilian veterans 18 years and over	
		Elementary or high school				Not enrolled in school and not high school graduate						
	Pre-primary school	Number	Percent in private school	College or graduate school	Total	Number	Percent	Number	Percent high school graduate or higher	Percent with Bachelor's degree or higher	Total	65 years and over
Madison County	724	4 901	1.8	9 416	6 308	78	1.2	9 320	88.5	24.4	1 025	454
Moody Creek CCD	131	917	0.5	971	599	8	1.3	1 842	93.2	38.3	186	94
Rexburg city (part)	127	840	0.6	955	577	8	1.4	1 609	92.5	41.0	162	70
Sugar City CCD	194	1 465	1.6	273	510	18	3.5	2 463	89.6	21.9	276	122
Rexburg city (part)	-	-	(X)	9	-	-	(X)	17	52.9	-	-	-
Sugar City city	40	378	1.6	107	124	3	2.4	599	90.2	27.2	53	23
Thornton CCD	399	2 519	2.3	8 172	5 199	52	1.0	5 015	86.2	20.6	563	238
Rexburg city (part)	177	1 199	3.4	7 984	4 774	17	0.4	2 523	83.9	19.8	275	144
Minidoka County	667	4 547	3.3	670	1 525	190	12.5	11 940	73.7	10.1	1 602	773
Heyburn CCD	150	1 203	3.8	232	374	42	11.2	3 106	76.5	10.4	435	157
Burley city (part)	8	38	-	6	5	-	-	131	89.3	15.3	18	18
Heyburn city	80	641	3.6	127	231	33	14.3	1 546	71.2	10.0	249	56
Minidoka CCD	78	527	0.6	57	129	6	4.7	825	64.1	5.6	62	54
Minidoka city	13	27	11.1	3	13	-	-	49	12.2	-	7	3
Paul CCD	39	720	3.8	79	219	24	11.0	1 966	78.1	12.6	296	136
Paul city	21	206	0.5	50	69	7	10.1	636	73.7	10.5	123	51
Rupert CCD	400	2 097	3.5	302	803	118	14.7	6 043	72.1	9.7	809	426
Acequia city	6	29	-	-	7	-	-	75	45.3	8.0	13	11
Rupert city	249	1 138	1.1	185	455	88	19.3	3 254	65.3	7.4	403	214
Nez Perce County	1 089	6 072	7.3	2 459	2 165	147	6.8	24 759	85.5	18.9	4 826	2 005
Leland CCD	5	57	-	5	22	2	9.1	286	89.5	18.9	52	23
Lewiston CCD	948	5 162	8.1	2 264	1 901	122	6.4	21 554	85.8	19.4	4 246	1 773
Lewiston city	922	4 949	7.9	2 162	1 798	110	6.1	20 463	86.2	19.6	4 067	1 709
Nez Perce CCD	136	853	2.8	190	242	23	9.5	2 919	82.5	15.2	528	209
Culdesac city	12	79	-	15	26	2	7.7	261	81.6	7.3	70	13
Lapwai city	59	306	-	76	85	19	22.4	600	79.3	12.3	84	30
Peck city	3	37	16.2	4	2	-	-	174	77.6	13.2	32	20
Oneida County	118	1 014	1.4	113	287	16	5.6	2 493	86.4	15.0	346	193
Holbrook CCD	28	107	-	5	37	6	16.2	260	72.3	7.3	25	11
Malad City CCD	90	907	1.5	108	250	10	4.0	2 233	88.1	15.9	321	182
Malad City city	47	473	3.0	64	134	10	7.5	1 386	86.6	18.2	193	110
Owyhee County	338	2 338	5.9	207	698	123	17.6	6 372	67.6	10.2	1 011	382
Bruneau CCD	5	211	15.2	46	37	-	-	474	64.6	18.6	71	28
Grand View CCD	31	277	14.1	38	109	13	11.9	775	72.0	10.1	139	52
Grand View city	8	86	20.9	11	41	6	14.6	254	70.1	11.8	58	22
Homedale CCD	153	898	2.9	69	229	57	24.9	2 364	64.3	8.3	356	142
Homedale city	106	565	3.2	21	150	43	28.7	1 412	57.6	5.4	228	85
Marsing CCD	105	601	4.8	38	201	41	20.4	1 615	68.3	11.9	230	90
Marsing city	34	210	7.6	20	53	6	11.3	536	65.7	10.4	76	43
Murphy CCD	36	277	4.3	13	100	12	12.0	1 025	72.5	8.5	204	66
Western Shoshone CCD	8	74	-	3	22	-	-	119	63.0	8.4	11	4
Payette County	503	4 508	5.1	536	1 340	155	11.6	12 761	74.5	10.6	2 382	854
Fruitland CCD	201	1 356	9.1	143	439	81	18.5	4 065	76.3	12.4	780	307
Fruitland city	168	706	1.8	70	225	65	28.9	2 259	73.4	8.2	431	199
New Plymouth CCD	95	941	2.8	126	269	14	5.2	2 691	73.2	10.2	481	203
New Plymouth city	57	312	4.8	55	78	3	3.8	875	70.9	9.3	190	80
Payette CCD	207	2 211	3.6	267	632	60	9.5	6 005	73.9	9.6	1 121	344
Payette city	168	1 653	2.9	214	442	50	11.3	4 262	70.4	7.3	736	237
Power County	235	1 809	2.8	275	508	46	9.1	4 344	74.7	14.3	615	188
American Falls CCD	173	1 408	3.2	196	376	37	9.8	3 336	72.5	14.2	461	136
American Falls city	137	1 012	4.4	111	252	29	11.5	2 376	69.2	12.7	335	118
Arbon CCD	5	51	-	6	25	-	-	122	96.7	20.5	11	6
Fort Hall CCD	41	180	2.8	36	65	9	13.8	490	79.4	9.6	91	17
Arbon Valley CDP	39	112	4.5	16	38	5	13.2	332	77.1	11.4	71	17
Pocatello city (part)	-	-	(X)	-	-	-	(X)	24	100.0	-	8	-
Rockland CCD	16	170	-	37	42	-	-	396	81.6	19.7	52	29
Rockland city	5	67	-	9	16	-	-	183	84.2	13.7	16	4
Shoshone County	342	2 280	2.0	285	678	59	8.7	9 670	77.9	10.2	2 144	762
Avery-Clarkia CCD	6	72	-	5	18	-	-	290	78.3	12.4	67	19
Kellogg CCD	173	1 223	2.4	166	367	34	9.3	5 162	76.2	9.0	1 195	425
Kellogg city	60	418	1.2	49	115	18	15.7	1 573	79.7	10.6	368	132
Pinehurst city	40	254	5.1	37	69	2	2.9	1 171	75.9	7.4	248	109
Smelterville city	17	109	-	4	30	2	6.7	454	65.4	3.1	114	32
Wardner city	3	36	5.6	2	15	2	13.3	137	77.4	6.6	47	9
Mullan CCD	13	185	2.2	25	55	1	1.8	646	81.3	9.9	140	45
Mullan city	13	167	2.4	25	52	1	1.9	581	81.8	10.8	132	43
Murray CCD	18	96	-	6	23	-	-	438	81.5	8.7	79	30
Wallace CCD	132	704	1.8	83	215	24	11.2	3 134	79.5	12.4	663	243
Osburn city	60	204	2.9	32	66	9	13.6	1 139	79.5	10.9	252	113
Wallace city	11	171	2.3	25	54	12	22.2	674	85.9	17.2	146	50
Teton County	219	1 266	10.3	170	366	19	5.2	3 614	87.3	28.1	355	117
Driggs CCD	68	477	6.7	37	159	12	7.5	1 384	85.6	31.0	166	72
Driggs city	32	213	9.4	26	56	12	21.4	708	81.4	30.4	86	31
Tetonia CCD	44	323	26.6	54	78	-	-	633	81.4	19.1	57	21
Tetonia city	8	58	-	8	14	-	-	133	82.7	19.5	15	7
Victor CCD	107	466	2.6	79	129	7	5.4	1 597	91.0	29.1	132	24
Victor city	38	180	6.7	18	58	-	-	517	88.0	18.2	38	8
Twin Falls County	1 932	12 327	7.7	3 482	4 434	454	10.2	39 544	81.3	16.0	6 487	2 464
Buhl CCD	323	1 759	9.9	346	595	87	14.6	5 863	76.2	14.5	927	404
Buhl city	151	748	6.8	152	250	14	5.6	2 489	68.8	11.0	405	204
Castleford city	8	44	4.5	7	12	8	66.7	132	59.8	4.5	22	8
Filer CCD	129	969	7.7	235	306	29	9.5	2 798	83.2	13.5	491	157
Filer city	54	323	3.4	53	86	14	16.3	1 021	81.6	11.5	217	75
Hollister CCD	34	458	5.2	92	168	27	16.1	1 285	85.8	8.9	239	78
Hollister city	7	66	-	5	11	-	-	133	69.2	2.3	26	8

Table 3. **Education and Veteran Status: 2000**—Con.

[Data based on a sample (except Tables 65-68). For information on confidentiality protection, coverage, sampling error, and nonsampling error, see Appendix G.
For location of definitions, see "How to Use This Census Report"]

State County County Subdivision Place	Population 3 years and over enrolled in school				Population 16 to 19 years			Population 25 years and over			Civilian veterans 18 years and over	
		Elementary or high school				Not enrolled in school and not high school graduate						
	Pre-primary school	Number	Percent in private school	College or graduate school	Total	Number	Percent	Number	Percent high school graduate or higher	Percent with Bachelor's degree or higher	Total	65 years and over
Twin Falls County—Con.												
Kimberly CCD	195	1 398	4.8	244	445	22	4.9	3 410	79.9	13.3	536	202
Hansen city	44	233	5.2	40	65	-	-	571	71.6	4.6	128	26
Kimberly city	95	585	5.6	83	180	6	3.3	1 585	79.0	11.9	256	97
Murtaugh CCD	42	307	-	20	86	5	5.8	714	66.5	8.8	68	31
Murtaugh city	-	47	-	-	14	2	14.3	96	59.4	3.1	18	7
Twin Falls CCD	1 204	7 341	8.2	2 532	2 802	277	9.9	25 248	82.6	17.6	4 217	1 592
Twin Falls city	1 058	5 801	6.9	2 201	2 235	218	9.8	21 056	81.5	16.5	3 507	1 334
West Salmon Falls CCD	5	95	-	13	32	7	21.9	226	82.7	13.7	9	-
Valley County	131	1 412	3.0	91	447	21	4.7	5 525	88.9	26.3	1 083	440
Cascade CCD	58	421	6.2	38	112	4	3.6	1 706	83.7	18.3	369	175
Cascade city	28	184	1.1	10	47	-	-	694	80.3	16.7	130	59
McCall CCD	73	991	1.7	53	335	17	5.1	3 757	91.4	30.4	686	253
Donnelly city	3	21	-	3	2	-	-	88	90.9	9.1	13	-
McCall city	42	444	1.8	39	191	17	8.9	1 490	92.0	31.5	238	82
Stibnite CCD	-	-	(X)	-	-	-	(X)	62	82.3	-	28	12
Washington County	362	1 874	2.3	164	640	90	14.1	6 542	76.6	12.7	1 144	545
Cambridge CCD	29	200	5.0	13	66	-	-	663	82.4	10.3	117	57
Cambridge city	13	70	7.1	5	20	-	-	242	71.5	10.3	43	16
Midvale CCD	13	148	5.4	8	43	-	-	519	90.2	14.8	102	40
Midvale city	8	30	-	3	5	-	-	132	81.8	15.2	36	19
Weiser CCD	320	1 526	1.7	143	531	90	16.9	5 360	74.6	12.8	925	448
Weiser city	185	929	-	83	383	79	20.6	3 403	70.1	12.0	539	274

Table 4. **Education and Veteran Status: 2000**

[Data based on a sample (except Tables 65-68). For information on confidentiality protection, coverage, sampling error, and nonsampling error, see Appendix G.
For location of definitions, see "How to Use This Census Report"]

State County Place	Population 3 years and over enrolled in school				Population 16 to 19 years			Population 25 years and over			Civilian veterans 18 years and over	
		Elementary or high school				Not enrolled in school and not high school graduate						
	Pre-primary school	Number	Percent in private school	College or graduate school	Total	Number	Percent	Number	Percent high school graduate or higher	Percent with Bachelor's degree or higher	Total	65 years and over
The State	**39 913**	**251 274**	**6.7**	**77 392**	**87 734**	**7 193**	**8.2**	**787 505**	**84.7**	**21.7**	**136 584**	**45 474**
COUNTY												
Ada County	9 349	54 392	8.2	17 989	17 019	1 141	6.7	188 662	90.8	31.2	31 261	8 630
Adams County	71	646	9.1	57	207	22	10.6	2 468	80.8	14.9	524	196
Bannock County	2 496	13 982	5.6	9 013	5 556	369	6.6	43 285	87.5	24.9	7 087	2 498
Bear Lake County	225	1 607	0.3	101	510	5	1.0	3 837	85.5	11.7	629	312
Benewah County	263	1 720	10.2	156	524	49	9.4	6 051	79.8	11.4	1 209	518
Bingham County	1 545	10 329	1.3	1 423	3 155	232	7.4	23 155	80.6	14.4	3 380	1 265
Blaine County	483	3 210	13.9	648	889	130	14.6	13 021	90.2	43.1	1 655	534
Boise County	182	1 264	10.5	165	332	35	10.5	4 547	86.3	19.9	942	277
Bonner County	823	6 829	15.8	761	2 159	249	11.5	25 043	85.6	16.9	5 083	1 761
Bonneville County	2 769	18 468	2.3	3 547	5 848	433	7.4	48 502	87.8	26.1	7 720	2 625
Boundary County	207	1 879	17.1	151	595	91	15.3	6 314	80.0	14.7	1 328	496
Butte County	72	612	3.8	74	183	-	-	1 873	82.6	13.0	301	114
Camas County	17	199	2.0	34	59	5	8.5	675	88.4	22.2	128	47
Canyon County	4 260	25 789	7.5	5 511	8 576	1 259	14.7	76 619	76.0	14.9	11 730	3 884
Caribou County	291	1 685	1.6	214	542	26	4.8	4 391	86.6	15.9	712	273
Cassia County	767	5 197	5.4	596	1 547	140	9.0	12 206	76.9	13.9	1 607	751
Clark County	64	219	2.3	6	86	23	26.7	580	64.0	12.6	65	25
Clearwater County	181	1 631	10.2	244	453	20	4.4	6 352	80.1	13.4	1 316	472
Custer County	92	857	1.9	69	202	11	5.4	3 012	84.5	17.4	593	230
Elmore County	989	5 290	4.0	1 494	1 564	140	9.0	17 034	87.2	17.3	6 988	813
Franklin County	415	2 904	1.5	187	834	69	8.3	6 069	88.2	13.6	732	338
Fremont County	385	2 822	1.5	327	1 036	86	8.3	6 790	80.4	12.0	1 216	499
Gem County	405	2 966	4.5	417	950	93	9.8	9 663	79.4	11.4	1 860	795
Gooding County	338	2 769	5.3	363	1 005	201	20.0	8 761	72.6	12.0	1 453	693
Idaho County	427	2 897	10.6	284	1 023	113	11.0	10 638	82.9	14.4	2 211	925
Jefferson County	802	4 820	1.3	602	1 528	153	10.0	10 335	84.4	15.2	1 404	510
Jerome County	623	3 994	6.7	570	1 189	146	12.3	10 946	75.1	14.0	1 878	690
Kootenai County	3 382	20 156	10.1	5 072	6 362	463	7.3	69 872	87.3	19.1	13 376	4 276
Latah County	890	4 736	14.1	9 171	3 480	50	1.4	19 493	91.0	41.0	3 121	1 001
Lemhi County	255	1 442	6.4	66	473	15	3.2	5 373	82.5	17.9	1 129	461
Lewis County	91	702	6.8	92	208	8	3.8	2 596	84.2	14.8	533	228
Lincoln County	94	913	0.7	120	244	18	7.4	2 458	77.4	13.0	393	160
Madison County	724	4 901	1.8	9 416	6 308	78	1.2	9 320	88.5	24.4	1 025	454
Minidoka County	667	4 547	3.3	670	1 525	190	12.5	11 940	73.7	10.1	1 602	773
Nez Perce County	1 089	6 072	7.3	2 459	2 165	147	6.8	24 759	85.5	18.9	4 826	2 005
Oneida County	118	1 014	1.4	113	287	16	5.6	2 493	86.4	15.0	346	193
Owyhee County	338	2 338	5.9	207	698	123	17.6	6 372	67.6	10.2	1 011	382
Payette County	503	4 508	5.1	536	1 340	155	11.6	12 761	74.5	10.6	2 382	854
Power County	235	1 809	2.8	275	508	46	9.1	4 344	74.7	14.3	615	188
Shoshone County	342	2 280	2.0	285	678	59	8.7	9 670	77.9	10.2	2 144	762
Teton County	219	1 266	10.3	170	366	19	5.2	3 614	87.3	28.1	355	117
Twin Falls County	1 932	12 327	7.7	3 482	4 434	454	10.2	39 544	81.3	16.0	6 487	2 464
Valley County	131	1 412	3.0	91	447	21	4.7	5 525	88.9	26.3	1 083	440
Washington County	362	1 874	2.3	164	640	90	14.1	6 542	76.6	12.7	1 144	545
PLACE												
Aberdeen city, Bingham County	54	435	-	41	91	25	27.5	1 016	59.6	8.7	123	48
Acequia city, Minidoka County	6	29	-	-	7	-	-	75	45.3	8.0	13	11
Albion city, Cassia County	10	47	-	6	7	-	-	163	89.6	16.0	32	12
American Falls city, Power County	137	1 012	4.4	111	252	29	11.5	2 376	69.2	12.7	335	118
Ammon city, Bonneville County	256	1 480	1.7	240	470	27	5.7	3 435	90.2	28.2	439	187
Arbon Valley CDP, Power County	39	112	4.5	16	38	5	13.2	332	77.1	11.4	71	17
Arco city, Butte County	25	205	1.0	30	50	-	-	692	76.4	12.7	110	52
Arimo city, Bannock County	17	104	3.8	20	34	6	17.6	174	87.4	9.2	26	2
Ashton city, Fremont County	25	281	2.1	18	73	7	9.6	694	73.9	13.4	113	59
Athol city, Kootenai County	29	153	9.8	26	44	11	25.0	384	79.9	6.5	103	13
Atomic City city, Bingham County	-	-	(X)	-	-	-	(X)	21	85.7	9.5	2	-
Bancroft city, Caribou County	16	90	3.3	15	28	-	-	251	80.9	11.6	48	19
Basalt city, Bingham County	16	122	-	6	25	-	-	276	75.7	6.5	47	27
Bellevue city, Blaine County	47	360	3.9	52	126	36	28.6	1 233	77.2	19.5	138	30
Blackfoot city, Bingham County	474	2 033	2.6	368	659	50	7.6	6 142	80.4	16.9	1 033	392
Bliss city, Gooding County	6	70	-	1	22	1	4.5	179	63.7	7.3	22	10
Bloomington city, Bear Lake County	5	100	-	-	14	-	-	149	81.2	12.1	9	4
Boise City city, Ada County	5 372	31 749	8.5	13 232	10 886	742	6.8	117 575	91.1	33.6	19 312	5 784
Bonners Ferry city, Boundary County	43	470	10.6	69	143	15	10.5	1 596	78.3	13.0	341	170
Bovill city, Latah County	25	62	-	3	11	-	-	209	86.1	8.1	29	10
Buhl city, Twin Falls County	151	748	6.8	152	250	14	5.6	2 489	68.8	11.0	405	204
Burley city	335	1 982	3.8	285	513	83	16.2	5 368	71.7	11.9	665	325
Cassia County (part)	327	1 944	3.9	279	508	83	16.3	5 237	71.2	11.8	647	307
Minidoka County (part)	8	38	-	6	5	-	-	131	89.3	15.3	18	18
Butte City city, Butte County	6	12	-	-	7	-	-	46	87.0	4.3	13	2
Caldwell city, Canyon County	920	4 815	6.3	1 130	1 811	337	18.6	14 408	68.8	11.7	1 955	712
Cambridge city, Washington County	13	70	7.1	5	20	-	-	242	71.5	10.3	43	16
Carey city, Blaine County	13	156	-	9	57	-	-	301	82.7	15.9	59	25
Cascade city, Valley County	28	184	1.1	10	47	-	-	694	80.3	16.7	130	59
Castleford city, Twin Falls County	8	44	4.5	7	12	8	66.7	132	59.8	4.5	22	8
Challis city, Custer County	21	154	5.8	7	52	4	7.7	623	80.7	18.3	131	59
Chubbuck city, Bannock County	426	2 060	2.8	718	666	8	1.2	5 506	84.8	18.1	716	261
Clark Fork city, Bonner County	10	77	2.6	6	46	23	50.0	342	76.6	3.8	87	26
Clayton city, Custer County	2	11	18.2	-	3	-	-	12	83.3	-	2	-
Clifton city, Franklin County	6	63	9.5	3	22	-	-	124	95.2	25.8	28	16
Coeur d'Alene city, Kootenai County	1 061	5 735	8.3	2 181	2 257	210	9.3	22 031	85.6	19.5	3 887	1 348

Table 4. **Education and Veteran Status: 2000**—Con.

[Data based on a sample (except Tables 65-68). For information on confidentiality protection, coverage, sampling error, and nonsampling error, see Appendix G.
For location of definitions, see "How to Use This Census Report"]

State County Place	Population 3 years and over enrolled in school				Population 16 to 19 years			Population 25 years and over			Civilian veterans 18 years and over	
		Elementary or high school				Not enrolled in school and not high school graduate						
	Pre-primary school	Number	Percent in private school	College or graduate school	Total	Number	Percent	Number	Percent high school graduate or higher	Percent with Bachelor's degree or higher	Total	65 years and over
PLACE—Con.												
Cottonwood city, Idaho County	26	226	13.3	13	60	6	10.0	628	85.8	18.0	104	40
Council city, Adams County	7	162	6.8	12	55	4	7.3	562	70.1	7.5	128	43
Craigmont city, Lewis County	18	114	2.6	20	26	2	7.7	371	82.2	12.4	70	23
Crouch city, Boise County	13	30	-	2	7	2	28.6	105	83.8	14.3	32	8
Culdesac city, Nez Perce County	12	79	-	15	26	2	7.7	261	81.6	7.3	70	13
Dalton Gardens city, Kootenai County	72	459	8.9	107	152	10	6.6	1 565	89.6	20.3	322	99
Dayton city, Franklin County	26	141	1.4	17	42	2	4.8	246	90.7	16.3	31	13
Deary city, Latah County	14	121	3.3	27	53	-	-	331	81.9	4.2	53	22
Declo city, Cassia County	16	112	2.7	-	32	-	-	208	69.7	13.5	35	8
Dietrich city, Lincoln County	4	61	-	6	17	-	-	109	88.1	20.2	13	3
Donnelly city, Valley County	3	21	-	3	2	-	-	88	90.9	9.1	13	-
Dover city, Bonner County	10	59	8.5	-	22	-	-	268	84.3	28.7	56	32
Downey city, Bannock County	31	136	3.7	6	36	-	-	384	83.6	9.6	59	30
Driggs city, Teton County	32	213	9.4	26	56	12	21.4	708	81.4	30.4	86	31
Drummond city, Fremont County	-	-	(X)	-	-	-	(X)	14	100.0	-	5	5
Dubois city, Clark County	33	148	-	2	57	11	19.3	353	57.8	9.1	34	13
Eagle city, Ada County	455	2 415	4.0	475	614	65	10.6	6 849	94.4	38.1	1 128	245
East Hope city, Bonner County	-	12	8.3	-	3	-	-	152	90.1	22.4	40	28
Eden city, Jerome County	3	79	-	11	33	6	18.2	241	63.1	7.5	68	25
Elk River city, Clearwater County	-	14	-	-	4	1	25.0	122	67.2	4.9	32	18
Emmett city, Gem County	177	981	2.9	124	235	63	26.8	3 338	69.6	9.0	650	301
Fairfield city, Camas County	2	90	-	9	28	2	7.1	294	86.7	15.6	70	21
Ferdinand city, Idaho County	4	31	-	3	7	1	14.3	87	79.3	6.9	20	9
Fernan Lake Village city, Kootenai County	7	44	20.5	15	11	-	-	105	99.0	41.9	15	4
Filer city, Twin Falls County	54	323	3.4	53	86	14	16.3	1 021	81.6	11.5	217	75
Firth city, Bingham County	13	77	-	19	30	4	13.3	210	68.1	9.5	31	16
Fort Hall CDP	145	751	5.1	116	187	36	19.3	1 725	71.8	5.2	194	53
Bannock County (part)	78	383	9.1	71	115	9	7.8	964	75.3	6.1	108	29
Bingham County (part)	67	368	0.8	45	72	27	37.5	761	67.4	4.1	86	24
Franklin city, Franklin County	52	156	5.8	1	35	6	17.1	279	81.4	7.2	23	14
Fruitland city, Payette County	168	706	1.8	70	225	65	28.9	2 259	73.4	8.2	431	199
Garden City city, Ada County	364	1 620	8.0	415	497	73	14.7	7 103	83.3	24.2	1 362	401
Genesee city, Latah County	36	212	0.9	51	44	-	-	620	89.8	32.4	95	25
Georgetown city, Bear Lake County	27	152	-	2	45	5	11.1	285	84.2	6.0	38	18
Glenns Ferry city, Elmore County	43	390	1.5	27	132	28	21.2	933	70.2	12.4	180	64
Gooding city, Gooding County	127	533	7.1	101	197	56	28.4	2 199	66.5	12.7	434	226
Grace city, Caribou County	35	236	0.4	27	74	-	-	585	84.8	12.3	98	50
Grand View city, Owyhee County	8	86	20.9	11	41	6	14.6	254	70.1	11.8	58	22
Grangeville city, Idaho County	106	497	14.1	54	188	16	8.5	2 226	84.1	15.8	436	237
Greenleaf city, Canyon County	30	219	29.7	22	58	20	34.5	460	77.0	17.6	69	14
Hagerman city, Gooding County	6	116	2.6	23	40	3	7.5	454	74.7	10.6	106	55
Hailey city, Blaine County	229	1 127	8.0	218	280	58	20.7	3 978	90.2	39.2	427	94
Hamer city, Jefferson County	-	-	(X)	3	-	-	(X)	12	100.0	-	5	2
Hansen city, Twin Falls County	44	233	5.2	40	65	-	-	571	71.6	4.6	128	26
Harrison city, Kootenai County	13	41	-	16	21	-	-	204	89.7	29.4	50	17
Hauser city, Kootenai County	20	109	-	22	38	5	13.2	432	88.7	12.5	101	31
Hayden city, Kootenai County	354	1 789	8.9	415	469	28	6.0	6 080	87.5	19.4	1 170	436
Hayden Lake city, Kootenai County	16	88	3.4	14	28	5	17.9	382	94.0	40.8	76	38
Hazelton city, Jerome County	33	198	-	12	42	3	7.1	381	61.7	8.4	84	31
Heyburn city, Minidoka County	80	641	3.6	127	231	33	14.3	1 546	71.2	10.0	249	56
Hollister city, Twin Falls County	7	66	-	5	11	-	-	133	69.2	2.3	26	8
Homedale city, Owyhee County	106	565	3.2	21	150	43	28.7	1 412	57.6	5.4	228	85
Hope city, Bonner County	-	9	-	-	3	-	-	62	95.2	16.1	13	3
Horseshoe Bend city, Boise County	30	152	2.0	24	53	6	11.3	459	73.9	12.4	77	19
Huetter city, Kootenai County	9	18	-	3	1	-	-	47	85.1	10.6	10	5
Idaho City city, Boise County	2	88	4.5	9	23	8	34.8	290	85.5	11.4	73	19
Idaho Falls city, Bonneville County	1 646	10 262	2.3	2 309	3 383	307	9.1	30 503	87.7	28.2	5 091	1 751
Inkom city, Bannock County	24	175	1.7	24	50	2	4.0	428	86.4	12.1	76	25
Iona city, Bonneville County	47	327	0.9	47	90	6	6.7	686	88.2	18.1	94	46
Irwin city, Bonneville County	4	36	-	-	12	-	-	148	91.2	8.8	30	15
Island Park city, Fremont County	6	45	-	3	29	4	13.8	120	87.5	12.5	35	6
Jerome city, Jerome County	255	1 436	4.2	239	480	88	18.3	4 495	71.8	11.0	771	324
Juliaetta city, Latah County	4	126	1.6	12	35	2	5.7	398	82.9	10.3	79	29
Kamiah city	26	168	7.7	19	48	2	4.2	805	79.3	10.4	177	76
Idaho County (part)	-	-	(X)	-	-	-	(X)	-	(X)	(X)	-	-
Lewis County (part)	26	168	7.7	19	48	2	4.2	805	79.3	10.4	177	76
Kellogg city, Shoshone County	60	418	1.2	49	115	18	15.7	1 573	79.7	10.6	368	132
Kendrick city, Latah County	19	81	3.7	10	15	-	-	252	85.3	17.9	44	18
Ketchum city, Blaine County	59	280	30.0	96	80	12	15.0	2 318	95.3	51.9	309	109
Kimberly city, Twin Falls County	95	585	5.6	83	180	6	3.3	1 585	79.0	11.9	256	97
Kooskia city, Idaho County	28	136	2.2	11	52	7	13.5	525	69.1	6.1	106	47
Kootenai city, Bonner County	7	49	10.2	10	8	-	-	245	82.4	10.2	55	15
Kuna city, Ada County	219	1 188	4.1	143	307	47	15.3	2 843	89.0	14.7	473	54
Lapwai city, Nez Perce County	59	306	-	76	85	19	22.4	600	79.3	12.3	84	30
Lava Hot Springs city, Bannock County	14	68	2.9	13	16	2	12.5	350	88.3	12.3	74	35
Leadore city, Lemhi County	-	26	7.7	-	-	-	(X)	53	69.8	5.7	12	7
Lewiston city, Nez Perce County	922	4 949	7.9	2 162	1 798	110	6.1	20 463	86.2	19.6	4 067	1 709
Lewisville city, Jefferson County	10	123	-	24	63	9	14.3	249	81.9	13.3	34	7
Lost River city, Custer County	-	15	-	-	4	-	-	12	58.3	-	-	-
McCall city, Valley County	42	444	1.8	39	191	17	8.9	1 490	92.0	31.5	238	82
McCammon city, Bannock County	48	177	1.7	23	60	6	10.0	433	85.2	16.9	58	20
Mackay city, Custer County	16	107	-	18	42	7	16.7	415	85.8	15.4	92	50
Malad City city, Oneida County	47	473	3.0	64	134	10	7.5	1 386	86.6	18.2	193	110

Table 4. **Education and Veteran Status: 2000**—Con.

[Data based on a sample (except Tables 65-68). For information on confidentiality protection, coverage, sampling error, and nonsampling error, see Appendix G.
For location of definitions, see "How to Use This Census Report"]

State County Place	Population 3 years and over enrolled in school				Population 16 to 19 years			Population 25 years and over			Civilian veterans 18 years and over	
		Elementary or high school				Not enrolled in school and not high school graduate						
	Pre-primary school	Number	Percent in private school	College or graduate school	Total	Number	Percent	Number	Percent high school graduate or higher	Percent with Bachelor's degree or higher	Total	65 years and over
PLACE—Con.												
Malta city, Cassia County	8	24	-	7	6	-	-	97	76.3	19.6	4	4
Marsing city, Owyhee County	34	210	7.6	20	53	6	11.3	536	65.7	10.4	76	43
Melba city, Canyon County	24	92	3.3	3	35	9	25.7	243	81.5	13.2	35	12
Menan city, Jefferson County	34	133	-	21	45	2	4.4	420	78.3	11.7	60	19
Meridian city, Ada County	1 489	6 863	7.9	1 488	1 563	82	5.2	20 588	92.2	27.1	3 198	695
Middleton city, Canyon County	76	588	2.2	87	144	32	22.2	1 646	78.7	10.6	305	62
Midvale city, Washington County	8	30	-	3	5	-	-	132	81.8	15.2	36	19
Minidoka city, Minidoka County	13	27	11.1	3	13	-	-	49	12.2	-	7	3
Montpelier city, Bear Lake County	94	660	0.5	35	221	-	-	1 699	83.6	11.5	308	148
Moore city, Butte County	-	34	-	6	9	-	-	144	86.1	9.0	22	4
Moscow city, Latah County	480	2 229	20.5	8 352	2 811	17	0.6	10 390	94.3	53.9	1 527	404
Mountain Home city, Elmore County	479	2 277	4.8	643	604	50	8.3	6 832	88.3	19.3	1 902	416
Mountain Home AFB CDP, Elmore County	306	1 124	3.5	636	336	14	4.2	4 616	98.2	19.3	3 695	-
Moyie Springs city, Boundary County	26	136	8.1	8	30	5	16.7	389	83.5	10.5	77	30
Mud Lake city, Jefferson County	14	40	-	4	16	2	12.5	135	67.4	9.6	15	9
Mullan city, Shoshone County	13	167	2.4	25	52	1	1.9	581	81.8	10.8	132	43
Murtaugh city, Twin Falls County	-	47	-	-	14	2	14.3	96	59.4	3.1	18	7
Nampa city, Canyon County	1 870	9 533	7.4	2 697	3 072	511	16.6	29 571	77.0	16.0	4 592	1 490
Newdale city, Fremont County	15	120	-	12	44	6	13.6	209	83.7	14.4	35	11
New Meadows city, Adams County	22	103	1.9	11	34	7	20.6	339	79.1	6.2	59	20
New Plymouth city, Payette County	57	312	4.8	55	78	3	3.8	875	70.9	9.3	190	80
Nezperce city, Lewis County	16	148	4.7	19	53	2	3.8	340	92.9	24.7	66	27
Notus city, Canyon County	3	107	2.8	12	42	-	-	239	66.5	6.3	40	14
Oakley city, Cassia County	39	147	8.2	23	81	4	4.9	382	84.3	15.4	60	13
Oldtown city, Bonner County	3	23	-	14	9	5	55.6	139	74.8	-	22	11
Onaway city, Latah County	4	71	5.6	7	13	3	23.1	143	74.1	13.3	34	11
Orofino city, Clearwater County	86	578	10.7	101	166	7	4.2	2 382	80.4	14.6	505	164
Osburn city, Shoshone County	60	204	2.9	32	66	9	13.6	1 139	79.5	10.9	252	113
Oxford city, Franklin County	-	6	-	-	2	-	-	26	100.0	3.8	5	5
Paris city, Bear Lake County	28	125	1.6	10	38	-	-	334	88.9	10.2	47	20
Parker city, Fremont County	11	73	1.4	7	23	3	13.0	164	81.1	4.9	11	5
Parkline city, Benewah County	-	6	-	-	2	-	-	50	74.0	14.0	13	8
Parma city, Canyon County	48	425	1.2	33	125	13	10.4	1 014	61.1	9.5	146	52
Paul city, Minidoka County	21	206	0.5	50	69	7	10.1	636	73.7	10.5	123	51
Payette city, Payette County	168	1 653	2.9	214	442	50	11.3	4 262	70.4	7.3	736	237
Peck city, Nez Perce County	3	37	16.2	4	2	-	-	174	77.6	13.2	32	20
Pierce city, Clearwater County	7	150	6.7	13	46	-	-	413	78.0	7.5	70	33
Pinehurst city, Shoshone County	40	254	5.1	37	69	2	2.9	1 171	75.9	7.4	248	109
Placerville city, Boise County	-	2	-	-	-	-	(X)	51	84.3	13.7	15	2
Plummer city, Benewah County	36	209	8.6	43	74	23	31.1	531	78.3	7.5	103	35
Pocatello city	1 642	8 620	6.4	7 547	3 797	271	7.1	29 262	88.7	27.9	5 037	1 787
Bannock County (part)	1 642	8 620	6.4	7 547	3 797	271	7.1	29 238	88.7	27.9	5 029	1 787
Power County (part)	-	-	(X)	-	-	-	(X)	24	100.0	-	8	-
Ponderay city, Bonner County	14	106	9.4	13	49	7	14.3	449	75.9	10.0	74	35
Post Falls city, Kootenai County	725	3 084	11.0	686	777	47	6.0	10 371	88.2	15.9	1 824	464
Potlatch city, Latah County	36	150	2.7	58	67	-	-	494	78.1	20.2	94	47
Preston city, Franklin County	218	1 088	-	62	335	39	11.6	2 618	87.7	10.0	339	158
Priest River city, Bonner County	43	368	4.6	33	107	17	15.9	1 122	77.9	6.1	213	69
Rathdrum city, Kootenai County	210	1 205	2.8	200	322	13	4.0	2 733	88.9	11.6	417	83
Reubens city, Lewis County	8	14	50.0	3	6	-	-	50	100.0	26.0	11	3
Rexburg city, Madison County	304	2 039	2.3	8 948	5 351	25	0.5	4 149	87.1	28.0	437	214
Richfield city, Lincoln County	19	84	-	22	21	-	-	253	81.8	10.7	36	15
Rigby city, Jefferson County	100	671	1.0	132	208	28	13.5	1 583	82.1	14.8	266	117
Riggins city, Idaho County	9	54	5.6	4	25	2	8.0	330	80.6	12.4	63	27
Ririe city	46	93	-	10	23	6	26.1	230	77.8	10.0	34	14
Bonneville County (part)	-	-	(X)	-	-	-	(X)	6	100.0	-	4	2
Jefferson County (part)	46	93	-	10	23	6	26.1	224	77.2	10.3	30	12
Roberts city, Jefferson County	35	186	5.9	17	38	12	31.6	299	44.8	5.4	24	10
Rockland city, Power County	5	67	-	9	16	-	-	183	84.2	13.7	16	4
Rupert city, Minidoka County	249	1 138	1.1	185	455	88	19.3	3 254	65.3	7.4	403	214
St. Anthony city, Fremont County	116	694	3.7	69	232	32	13.8	1 769	76.4	12.3	279	123
St. Charles city, Bear Lake County	2	24	-	-	7	-	-	100	74.0	15.0	23	14
St. Maries city, Benewah County	104	426	4.5	24	158	9	5.7	1 701	82.4	12.8	290	112
Salmon city, Lemhi County	110	539	7.6	44	164	8	4.9	2 034	81.7	16.3	398	181
Sandpoint city, Bonner County	193	1 303	9.1	147	468	80	17.1	4 312	86.4	23.4	631	220
Shelley city, Bingham County	158	933	-	182	364	14	3.8	2 015	80.3	14.7	301	142
Shoshone city, Lincoln County	40	256	1.6	38	74	11	14.9	903	77.3	14.4	171	101
Smelterville city, Shoshone County	17	109	-	4	30	2	6.7	454	65.4	3.1	114	32
Soda Springs city, Caribou County	139	695	1.6	63	227	12	5.3	1 982	87.0	16.1	339	107
Spencer city, Clark County	6	2	-	-	-	-	(X)	27	74.1	-	5	2
Spirit Lake city, Kootenai County	40	266	0.8	31	77	7	9.1	884	81.1	9.7	192	51
Stanley city, Custer County	2	12	-	-	-	-	(X)	78	97.4	25.6	22	2
Star city, Ada County	73	339	2.9	49	69	3	4.3	1 032	83.9	18.8	169	44
State Line city, Kootenai County	-	1	-	-	1	-	-	14	92.9	35.7	6	-
Stites city, Idaho County	11	60	3.3	3	29	-	-	178	73.6	3.9	41	12
Sugar City city, Madison County	40	378	1.6	107	124	3	2.4	599	90.2	27.2	53	23
Sun Valley city, Blaine County	6	160	36.3	55	36	3	8.3	1 082	96.8	59.5	178	102
Swan Valley city, Bonneville County	3	17	-	9	6	2	33.3	132	87.1	3.0	33	10
Tensed city, Benewah County	-	12	8.3	-	4	-	-	98	78.6	14.3	21	13
Teton city, Fremont County	22	136	-	12	45	2	4.4	325	72.0	7.7	45	20
Tetonia city, Teton County	8	58	-	8	14	-	-	133	82.7	19.5	15	7
Troy city, Latah County	36	120	11.7	53	15	3	20.0	502	92.0	23.7	94	32
Twin Falls city, Twin Falls County	1 058	5 801	6.9	2 201	2 235	218	9.8	21 056	81.5	16.5	3 507	1 334

Table 4. **Education and Veteran Status: 2000**—Con.

[Data based on a sample (except Tables 65-68). For information on confidentiality protection, coverage, sampling error, and nonsampling error, see Appendix G.
For location of definitions, see "How to Use This Census Report"]

State County Place	Population 3 years and over enrolled in school				Population 16 to 19 years			Population 25 years and over			Civilian veterans 18 years and over	
		Elementary or high school				Not enrolled in school and not high school graduate						
	Pre-primary school	Number	Percent in private school	College or graduate school	Total	Number	Percent	Number	Percent high school graduate or higher	Percent with Bachelor's degree or higher	Total	65 years and over
PLACE—Con.												
Ucon city, Bonneville County	42	217	-	29	79	16	20.3	529	83.9	11.7	83	21
Victor city, Teton County	38	180	6.7	18	58	-	-	517	88.0	18.2	38	8
Wallace city, Shoshone County	11	171	2.3	25	54	12	22.2	674	85.9	17.2	146	50
Wardner city, Shoshone County	3	36	5.6	2	15	2	13.3	137	77.4	6.6	47	9
Warm River city, Fremont County	-	-	(X)	-	-	-	(X)	9	100.0	66.7	4	4
Weippe city, Clearwater County	10	87	3.4	10	20	-	-	281	76.2	7.5	45	16
Weiser city, Washington County	185	929	-	83	383	79	20.6	3 403	70.1	12.0	539	274
Wendell city, Gooding County	73	403	5.2	87	112	17	15.2	1 328	72.3	11.4	200	90
Weston city, Franklin County	14	101	-	3	28	-	-	173	85.5	12.7	15	6
White Bird city, Idaho County	5	15	13.3	2	7	-	-	98	63.3	8.2	30	5
Wilder city, Canyon County	53	395	1.8	13	104	23	22.1	709	35.1	3.4	41	17
Winchester city, Lewis County	-	46	19.6	10	9	-	-	229	84.7	14.4	66	24
Worley city, Kootenai County	2	39	12.8	8	12	2	16.7	150	63.3	11.3	44	23

Table 5. **Disability Status: 2000**

[Data based on a sample (except Tables 65-68). For information on confidentiality protection, coverage, sampling error, and nonsampling error, see Appendix G.
For location of definitions, see "How to Use This Census Report"]

State County County Subdivision Place	Civilian noninstitutionalized population with a disability			Percent of civilian noninstitutionalized population with specified disability							Percent employed of civilian noninstitutionalized population 21 to 64 years		
				5 years and over					16 years and over, going outside the home	16 to 64 years, employment disability		Disability status	
	5 years and over	16 to 64 years	65 years and over	Any disability	Sensory	Physical	Mental	Self-care			Total	With a disability	No disability
The State	**200 498**	**128 221**	**59 704**	**17.1**	**4.2**	**7.9**	**4.9**	**2.1**	**6.0**	**9.4**	**75.4**	**58.3**	**78.8**
Ada County	40 872	27 194	10 627	15.0	3.6	6.2	4.5	1.8	5.2	8.3	80.7	65.0	83.3
Boise City CCD	35 696	23 768	9 375	15.5	3.7	6.4	4.7	1.8	5.4	8.6	80.7	64.5	83.4
Boise City city (part)	25 726	16 817	7 142	15.8	3.8	6.6	4.8	1.8	5.5	8.4	81.0	63.8	83.9
Eagle city (part)	30	7	23	4.6	2.6	-	1.2	-	2.6	-	68.0	(X)	68.0
Garden City city (part)	1 852	1 302	396	22.9	5.3	10.7	9.4	3.6	8.2	14.0	74.2	62.7	77.5
Meridian city	4 129	2 923	911	13.5	3.2	4.7	3.7	1.6	5.2	9.0	82.1	72.2	83.6
Boise Hills CCD	319	174	125	16.7	4.8	6.4	5.4	1.6	5.4	7.2	80.0	72.4	81.2
Boise City city (part)	14	14	-	7.9	7.9	3.4	3.4	3.4	-	-	85.5	100.0	83.6
Eagle CCD	2 656	1 582	728	13.2	3.2	5.9	4.0	1.4	3.6	6.4	79.5	65.3	81.4
Boise City city (part)	203	122	32	12.7	2.3	6.1	3.8	1.1	2.4	4.6	89.2	77.6	90.5
Eagle city (part)	1 137	711	272	11.9	3.4	4.6	4.1	1.5	3.3	5.7	79.6	69.5	80.9
Garden City city (part)	377	183	168	20.2	4.2	10.5	3.8	3.4	5.3	11.1	81.2	79.8	81.4
Star city	253	167	43	16.0	2.7	8.4	6.8	2.2	4.4	8.5	77.0	50.6	81.8
Kuna CCD	997	721	198	12.7	3.2	5.0	4.3	2.2	5.5	8.6	81.1	65.1	83.5
Kuna city	619	455	100	13.0	3.0	5.7	5.0	2.8	6.2	8.5	81.3	63.5	84.0
Orchard CCD	1 204	949	201	11.1	2.2	3.9	1.5	0.8	4.0	6.4	84.1	75.3	85.4
Boise City city (part)	432	361	50	7.7	1.6	2.3	1.2	0.4	3.0	3.9	84.4	71.1	85.6
Adams County	671	390	249	20.3	7.9	11.0	6.3	2.7	5.6	10.0	62.9	48.5	66.3
Council CCD	441	255	164	21.3	8.2	12.5	7.0	2.6	5.3	11.4	63.9	43.1	69.2
Council city	204	136	56	28.1	9.0	17.1	9.7	3.0	6.6	19.5	62.0	39.4	72.0
New Meadows CCD	230	135	85	18.7	7.4	8.5	5.0	2.8	6.0	7.7	61.5	59.1	61.9
New Meadows city	97	48	39	18.9	6.8	7.8	6.8	2.7	7.4	6.3	57.5	47.6	59.1
Bannock County	11 563	7 134	3 523	16.9	4.4	8.6	6.0	2.1	5.6	7.6	75.3	53.6	79.3
Fort Hall CCD	363	251	84	19.6	6.4	11.5	4.1	2.4	3.1	9.6	59.5	51.3	61.8
Fort Hall CDP (part)	310	226	61	19.7	6.3	10.5	4.2	2.5	2.8	10.4	60.2	57.2	61.1
Inkom CCD	464	271	141	15.1	3.9	7.5	5.3	1.7	4.9	6.3	76.4	49.6	80.8
Inkom city (part)	124	84	34	18.0	5.5	8.9	7.7	1.9	6.2	8.5	79.1	66.7	82.1
Pocatello city (part)	15	-	10	17.4	11.6	5.8	-	-	-	-	72.1	(X)	72.1
Pocatello CCD	9 726	6 108	2 855	16.6	4.2	8.4	6.1	2.0	5.5	7.6	76.0	54.4	79.9
Chubbuck city	1 703	1 080	453	19.5	5.4	10.8	8.2	1.9	5.7	8.5	74.3	51.5	79.8
Pocatello city (part)	7 563	4 709	2 321	16.2	4.0	7.9	5.8	2.0	5.5	7.5	76.3	55.2	79.9
South Bannock CCD	1 010	504	443	20.5	6.3	10.6	6.3	3.9	8.7	8.5	71.7	48.3	76.8
Arimo city	41	22	12	12.4	4.2	3.9	5.1	1.5	3.0	6.4	78.5	73.3	79.1
Downey city	144	60	73	24.8	9.5	15.3	9.3	4.3	10.0	10.5	66.1	43.6	71.8
Inkom city (part)	-	-	-	(X)	(X)	(X)	(X)	(X)	(X)	(X)	(X)	(X)	(X)
Lava Hot Springs city	131	66	59	28.4	8.7	13.9	9.1	3.7	6.9	10.1	59.0	47.5	62.2
McCammon city	166	89	54	23.8	6.6	9.6	6.6	3.3	8.8	10.5	63.7	47.6	68.2
Pocatello city (part)	-	-	-	-	-	-	-	-	-	-	100.0	(X)	100.0
Bear Lake County	1 021	553	429	17.2	5.7	9.7	3.6	2.6	7.7	7.9	69.1	41.4	74.6
Georgetown CCD	110	69	36	13.1	3.6	7.8	2.4	1.9	6.0	6.1	74.8	58.7	77.3
Georgetown city	79	48	29	15.7	4.6	10.4	3.4	3.2	9.4	7.6	68.1	38.1	74.1
Montpelier CCD	605	345	242	17.5	6.7	9.2	3.8	2.5	7.7	8.0	68.2	38.4	74.5
Montpelier city	492	290	184	19.2	7.8	9.0	4.6	3.0	8.8	8.9	65.5	37.8	72.3
Paris CCD	306	139	151	18.5	4.8	11.8	4.0	3.0	8.4	8.8	67.8	40.1	73.3
Bloomington city	54	35	11	20.8	3.5	11.2	5.4	3.9	9.5	12.2	65.2	28.6	78.4
Paris city	83	31	47	16.0	6.7	10.4	2.9	1.7	7.7	3.8	70.3	64.5	71.0
St. Charles city	52	16	33	41.9	4.0	33.9	12.1	7.3	15.9	18.2	56.3	42.9	61.8
Benewah County	1 774	1 124	583	21.0	5.7	10.9	4.8	2.8	5.6	12.0	61.2	43.5	65.9
Plummer CCD	270	161	102	17.9	6.1	10.9	4.3	2.9	6.0	9.0	65.0	36.3	70.8
Plummer city	169	96	68	18.6	6.9	11.6	4.3	3.0	6.5	7.7	66.3	40.0	71.5
St. Maries CCD	1 360	858	447	21.8	5.5	10.8	5.1	2.9	5.6	13.0	60.6	45.0	65.0
Parkline city	13	8	5	19.4	6.0	10.4	6.0	3.0	6.3	8.7	50.0	-	61.1
St. Maries city	418	253	143	18.3	6.3	8.6	4.6	3.5	6.0	8.7	70.7	44.9	75.7
Tensed CCD	144	105	34	20.6	6.3	11.6	3.9	1.7	3.9	10.0	57.8	41.7	63.3
Tensed city	39	22	17	33.1	12.7	23.7	5.1	-	-	22.5	71.6	40.9	86.7
Bingham County	6 410	4 057	1 924	17.0	4.3	7.8	4.9	2.2	6.5	9.2	74.1	55.9	78.1
Aberdeen CCD	524	336	175	17.9	3.3	7.4	3.7	1.8	8.8	12.9	66.7	46.7	71.7
Aberdeen city	362	233	116	22.5	4.5	9.7	5.5	3.0	10.2	16.2	70.2	50.7	76.9
Alridge CCD	144	120	8	24.7	5.3	12.5	7.0	2.2	12.2	16.7	71.5	36.5	88.6
Atomic City CCD	382	257	108	16.0	4.1	5.7	3.6	1.4	6.0	10.7	73.5	65.2	75.2
Atomic City city	8	2	6	38.1	-	38.1	-	14.3	-	-	33.3	-	42.9
Blackfoot CCD	2 218	1 276	819	19.1	5.3	9.0	5.7	2.7	8.1	8.4	76.1	55.9	80.6
Blackfoot city (part)	1 879	1 063	693	20.5	5.8	9.8	6.4	3.0	8.9	9.4	74.7	55.7	79.1
Firth CCD	403	200	144	14.1	5.2	7.6	4.6	2.5	5.4	4.6	78.3	59.3	80.8
Basalt city	78	34	33	18.0	7.8	8.5	5.8	1.4	4.3	5.5	79.7	65.6	82.1
Firth city	80	39	33	25.0	12.2	12.2	7.2	1.9	9.8	11.2	72.8	48.6	79.5
Fort Hall CCD	556	343	152	21.9	6.2	10.6	7.0	3.0	6.0	12.1	55.7	46.0	58.5
Fort Hall CDP (part)	291	172	77	22.6	8.9	12.1	8.4	2.1	7.3	11.9	51.9	35.0	56.5
Moreland CCD	1 149	849	208	13.7	3.0	6.0	4.0	1.5	4.7	8.6	76.2	55.7	80.5
Blackfoot city (part)	-	-	-	(X)	(X)	(X)	(X)	(X)	(X)	(X)	(X)	(X)	(X)
Shelley CCD	1 034	676	310	16.1	3.3	7.2	4.5	2.2	5.2	9.5	77.3	65.8	79.6
Shelley city	668	467	159	19.2	3.2	7.4	6.0	2.2	6.7	12.0	77.8	58.8	82.6
Blaine County	1 809	1 261	383	10.2	2.3	2.9	2.4	0.8	2.6	6.0	79.9	74.7	80.5
Carey CCD	102	40	55	12.9	4.4	7.0	5.3	2.1	6.2	4.9	81.3	50.0	84.1
Carey city	68	28	33	13.3	2.9	7.0	4.5	1.8	4.6	6.8	82.6	62.5	84.6
Hailey-Bellevue CCD	1 203	832	231	12.0	2.5	3.4	2.8	0.8	2.9	7.4	83.2	75.6	84.2
Bellevue city	252	166	60	14.4	3.1	5.7	3.8	0.8	3.9	6.3	80.6	59.6	83.9
Hailey city	686	480	120	12.5	2.6	2.3	3.1	0.6	3.1	9.1	86.7	80.6	87.5
Ketchum CCD	504	389	97	7.3	1.8	1.9	1.4	0.6	1.9	4.3	75.3	75.1	75.4
Ketchum city	207	148	54	7.1	2.3	2.5	1.9	0.6	1.6	2.9	81.3	73.8	81.8
Sun Valley city	90	62	28	6.5	1.0	1.9	0.8	0.5	3.5	4.3	61.8	63.0	61.7
Boise County	1 196	821	308	19.4	4.4	9.4	4.7	2.4	7.5	11.0	72.0	55.6	75.9
Garden Valley CCD	361	230	117	19.7	4.4	10.7	3.5	2.2	5.3	12.4	66.2	58.1	68.1
Crouch city	35	22	13	22.6	2.6	18.1	1.3	5.2	5.7	13.3	87.5	90.0	86.7
Horseshoe Bend CCD	391	279	95	24.1	5.2	8.7	4.9	4.1	14.8	15.6	70.6	53.6	76.3
Horseshoe Bend city	183	137	34	26.0	4.1	8.8	5.5	4.5	17.0	18.4	72.6	50.0	82.1

Table 5. **Disability Status: 2000**—Con.

[Data based on a sample (except Tables 65-68). For information on confidentiality protection, coverage, sampling error, and nonsampling error, see Appendix G. For location of definitions, see "How to Use This Census Report"]

State County County Subdivision Place	Civilian noninstitutionalized population with a disability			Percent of civilian noninstitutionalized population with specified disability							Percent employed of civilian noninstitutionalized population 21 to 64 years		
				5 years and over					16 years and over, going outside the home	16 to 64 years, employment disability		Disability status	
	5 years and over	16 to 64 years	65 years and over	Any disability	Sensory	Physical	Mental	Self-care			Total	With a disability	No disability
Boise County—Con.													
Horseshoe Bend CCD—Con.													
Placerville city	15	9	6	28.3	3.8	13.2	15.1	-	7.8	22.0	58.5	-	75.0
Idaho City CCD	444	312	96	16.3	3.9	8.9	5.4	1.5	4.6	7.6	76.2	55.6	80.1
Idaho City city	89	65	14	20.9	2.6	17.1	7.3	2.1	6.7	10.4	74.3	49.2	81.0
Bonner County	6 786	4 675	1 853	19.7	4.3	9.6	5.0	2.2	5.9	12.5	67.2	52.7	71.0
Blanchard-Glengary CCD	2 436	1 740	615	20.7	4.3	10.1	4.5	1.8	6.7	13.1	61.3	46.0	65.8
Oldtown city (part)	73	55	14	42.0	4.6	13.8	8.0	3.4	23.7	30.0	48.6	43.5	52.3
Priest River city (part)	-	-	-	-	-	-	-	-	-	-	100.0	(X)	100.0
Clark Fork CCD	429	323	98	20.4	4.2	10.0	4.6	2.2	5.4	15.8	63.5	43.1	70.5
Clark Fork city	118	74	41	24.6	5.0	15.2	6.3	3.8	8.9	16.7	59.0	41.4	65.3
East Hope city	42	29	13	25.6	1.8	7.3	3.7	-	4.5	23.2	73.4	65.5	78.0
Hope city	10	7	3	13.2	7.9	5.3	3.9	5.3	5.7	6.8	77.4	42.9	82.6
Priest River CCD	1 080	766	270	20.5	3.6	10.7	5.0	2.8	6.4	14.5	66.1	56.9	68.7
Oldtown city (part)	3	3	-	37.5	-	37.5	-	-	-	-	50.0	-	100.0
Priest River city (part)	334	193	119	20.3	3.9	12.6	6.1	3.5	7.4	9.8	65.1	35.6	72.0
Sandpoint CCD	2 841	1 846	870	18.5	4.5	8.7	5.4	2.2	5.3	11.0	72.7	59.4	75.6
Dover city	104	66	35	31.7	13.7	15.5	9.8	6.4	7.2	16.9	75.6	59.1	84.0
Kootenai city	69	37	32	22.9	9.3	11.6	8.3	9.3	11.9	12.1	68.8	32.4	76.8
Ponderay city	144	112	30	23.3	5.0	11.8	6.3	3.4	6.2	15.6	71.3	58.9	76.0
Sandpoint city	1 136	696	375	18.4	4.1	8.9	5.4	2.0	5.8	11.1	75.2	58.6	78.5
Bonneville County	11 835	7 638	3 315	15.8	3.8	7.1	5.4	2.0	6.3	8.5	76.2	59.3	79.3
Idaho Falls CCD	10 708	6 878	3 025	15.9	3.9	7.2	5.5	2.0	6.3	8.5	76.1	59.6	79.1
Ammon city	1 022	607	283	18.6	4.6	9.4	7.3	2.4	8.1	10.8	75.9	56.3	80.0
Idaho Falls city	7 568	4 885	2 177	16.5	4.2	7.6	5.7	2.2	6.5	8.5	75.7	57.9	79.1
Iona city	194	77	100	17.3	3.3	9.3	4.8	1.6	9.5	5.3	81.9	71.4	83.5
Idaho Falls West CCD	191	125	47	11.7	0.8	4.5	4.5	0.4	3.7	6.0	80.2	49.6	84.3
Swan Valley CCD	221	133	83	20.6	4.9	8.7	4.7	2.1	9.8	11.1	69.1	53.2	72.9
Irwin city	34	15	19	17.6	3.6	7.3	1.6	1.6	4.7	7.5	64.8	40.0	68.8
Swan Valley city	46	23	22	27.9	10.3	12.7	9.1	3.6	12.9	8.0	61.3	30.4	69.9
Ucon CCD	715	502	160	14.9	2.6	6.3	5.0	2.2	6.4	9.0	77.6	59.0	81.4
Ririe city (part)	2	2	-	33.3	33.3	-	-	-	-	-	-	-	(X)
Ucon city	141	112	28	15.8	3.6	5.6	9.2	4.1	11.9	12.7	76.2	44.9	83.2
Boundary County	1 626	1 044	516	17.9	4.6	10.3	5.0	2.3	5.2	9.1	64.2	47.9	67.9
Bonners Ferry CCD	1 042	588	418	18.4	4.1	10.1	5.0	2.2	6.7	8.3	67.3	57.0	69.4
Bonners Ferry city	500	240	239	22.3	6.5	12.7	7.8	3.1	8.7	8.6	68.4	38.2	75.6
Moyie Springs CCD	293	219	68	16.0	4.6	9.9	4.5	2.0	3.0	10.9	59.8	41.1	63.9
Moyie Springs city	118	85	29	19.2	7.3	12.2	5.1	2.6	3.1	13.1	62.3	52.9	65.2
Naples CCD	291	237	30	18.5	6.4	11.9	5.6	2.9	2.2	9.7	59.9	32.1	67.5
Butte County	472	267	163	17.6	4.5	8.4	4.6	1.9	7.4	7.4	71.5	45.6	76.7
Arco CCD	421	237	145	17.7	5.0	9.0	4.5	2.0	7.6	7.0	70.5	43.2	76.1
Arco city	189	111	57	19.7	5.2	11.4	5.1	3.1	7.4	8.7	69.4	34.3	78.0
Butte City city	10	10	-	15.2	-	3.0	3.0	-	10.7	12.0	43.9	40.0	45.2
Moore city	31	8	17	16.1	5.7	8.3	5.7	1.6	8.5	6.9	67.3	50.0	68.4
Howe CCD	51	30	18	16.3	1.3	3.2	4.8	1.0	5.8	9.9	78.1	63.3	80.7
Camas County	135	75	56	14.3	4.6	6.8	2.3	2.1	5.0	8.4	78.0	59.7	80.5
East Camas CCD	44	24	18	19.0	6.1	10.0	6.9	3.9	7.1	12.5	77.6	83.3	76.6
West Camas CCD	91	51	38	12.8	4.1	5.8	0.8	1.5	4.3	7.1	78.1	47.9	81.9
Fairfield city	57	31	24	13.7	3.1	8.9	1.4	2.4	6.0	6.7	78.9	29.0	85.5
Canyon County	21 529	13 827	6 402	18.2	4.3	8.2	5.3	2.2	6.9	10.5	76.0	59.5	79.6
Caldwell CCD	5 210	3 206	1 599	19.0	4.4	8.2	5.4	2.5	7.8	11.1	74.6	55.2	78.9
Caldwell city (part)	4 207	2 609	1 270	19.8	4.2	8.5	5.6	2.4	8.2	11.9	74.9	55.2	79.7
Greenleaf city (part)	123	89	22	16.9	2.9	7.2	5.4	2.9	8.4	11.5	78.2	63.2	82.2
Notus city (part)	-	-	-	(X)	(X)	(X)	(X)	(X)	(X)	(X)	(X)	(X)	(X)
Huston CCD	526	337	175	17.9	6.1	8.6	4.2	2.1	8.9	9.0	71.3	56.1	74.7
Melba CCD	301	186	98	17.2	3.1	8.9	3.7	1.8	6.7	10.4	77.6	64.0	80.2
Melba city	94	56	30	23.1	3.4	10.8	5.9	2.0	11.4	13.7	74.8	56.5	79.4
Middleton CCD	1 596	1 053	477	17.0	3.1	7.7	4.2	2.7	6.2	10.4	78.9	61.0	82.5
Caldwell city (part)	-	-	-	(X)	(X)	(X)	(X)	(X)	(X)	(X)	(X)	(X)	(X)
Middleton city	566	397	123	21.7	3.7	7.7	5.3	2.0	5.7	17.0	82.1	75.9	84.0
Nampa CCD	11 839	7 665	3 478	17.9	4.3	8.1	5.5	2.1	6.7	9.9	76.8	60.1	80.3
Caldwell city (part)	255	192	45	17.2	2.3	5.9	6.3	0.9	3.0	12.3	90.9	87.7	91.6
Nampa city	8 406	5 385	2 525	18.2	4.3	8.5	5.5	2.2	6.5	9.7	76.4	58.1	80.2
Notus CCD	403	312	61	16.6	2.6	5.1	4.3	1.2	2.9	13.0	71.8	73.4	71.4
Notus city (part)	107	76	26	27.8	2.9	13.0	10.6	2.1	4.9	20.9	79.5	72.6	83.2
Parma CCD	1 011	706	269	25.3	6.5	10.1	5.8	2.0	7.5	20.2	73.4	70.1	74.8
Parma city	498	327	146	30.3	8.8	12.1	6.6	3.0	9.8	25.4	75.8	76.3	75.6
Wilder CCD	643	362	245	16.6	3.8	8.6	4.9	2.1	7.3	8.5	70.6	47.3	74.9
Greenleaf city (part)	2	1	-	5.4	2.7	-	2.7	-	-	-	85.7	100.0	85.0
Wilder city	232	142	75	17.9	3.7	9.9	5.2	2.9	8.4	11.5	60.5	38.8	65.6
Caribou County	1 254	787	392	18.7	5.5	8.4	4.5	1.5	6.4	11.0	71.3	54.0	75.4
Bancroft CCD	130	48	75	17.9	7.2	10.5	4.7	1.5	9.1	5.2	67.2	52.4	69.0
Bancroft city	77	30	45	20.5	7.7	12.0	5.1	2.9	12.1	7.1	70.8	45.8	74.1
Fort Hall CCD	-	-	-	(X)	(X)	(X)	(X)	(X)	(X)	(X)	(X)	(X)	(X)
Grace CCD	335	173	152	17.8	6.5	9.4	3.4	1.6	8.2	9.0	73.0	59.0	75.8
Grace city	184	84	94	20.4	8.0	12.7	4.5	2.1	9.5	7.9	73.5	48.8	78.8
Soda Springs CCD	733	518	157	19.0	4.9	7.7	5.0	1.6	5.3	12.1	70.7	48.6	76.4
Soda Springs city	620	434	134	20.8	5.5	8.4	6.0	2.0	5.2	12.7	69.4	43.5	76.7
Wayan CCD	56	48	8	25.1	3.6	5.4	4.9	-	2.4	31.1	83.3	89.6	77.8
Cassia County	3 489	2 114	1 138	18.0	4.8	8.6	5.2	2.2	7.4	10.5	73.4	58.5	76.8
Albion CCD	288	181	103	11.5	3.8	6.6	1.9	2.2	4.8	6.8	73.5	56.9	76.0
Albion city	43	18	25	18.9	7.0	12.3	3.5	2.6	2.4	3.3	69.6	22.2	78.4
Malta city	31	14	17	21.7	10.5	14.7	2.8	3.5	6.5	6.7	69.2	27.3	76.1
Burley CCD	2 479	1 437	845	20.7	5.6	9.9	6.4	2.7	8.8	12.2	73.4	57.6	77.4
Burley city (part)	1 850	1 108	615	23.0	6.2	11.0	7.2	2.7	9.9	13.8	71.6	58.0	75.6
Declo CCD	408	295	82	14.2	2.1	5.8	3.9	0.7	3.7	8.6	71.1	66.3	72.1

Table 5. **Disability Status: 2000**—Con.

[Data based on a sample (except Tables 65-68). For information on confidentiality protection, coverage, sampling error, and nonsampling error, see Appendix G.
For location of definitions, see "How to Use This Census Report"]

State County County Subdivision Place	Civilian noninstitutionalized population with a disability			Percent of civilian noninstitutionalized population with specified disability							Percent employed of civilian noninstitutionalized population 21 to 64 years		
				5 years and over					16 years and over, going outside the home	16 to 64 years, employment disability		Disability status	
	5 years and over	16 to 64 years	65 years and over	Any disability	Sensory	Physical	Mental	Self-care			Total	With a disability	No disability
Cassia County—Con.													
Declo CCD—Con.													
Declo city	91	69	19	25.6	3.9	11.0	3.4	-	8.4	12.7	71.3	53.3	79.3
Oakley CCD	314	201	108	15.1	5.4	7.6	4.4	2.0	7.6	8.4	77.0	53.9	81.4
Oakley city	95	54	41	16.5	7.6	10.7	3.6	1.9	5.0	5.8	76.6	45.7	82.1
Clark County	185	134	37	19.7	3.0	5.7	4.4	2.0	6.5	15.0	70.8	73.0	70.2
East Clark CCD	11	10	1	15.3	1.4	6.9	5.6	4.2	9.1	6.5	78.3	50.0	86.1
Spencer city	6	6	-	17.1	-	8.6	-	8.6	11.1	14.3	61.9	50.0	66.7
West Clark CCD	174	124	36	20.1	3.1	5.5	4.3	1.8	6.3	15.7	70.1	75.0	68.6
Dubois city	116	76	28	19.9	3.9	5.3	6.2	1.9	7.7	13.9	69.0	72.6	68.0
Clearwater County	1 965	1 250	615	24.8	6.1	13.3	6.3	3.2	5.9	15.7	62.6	49.2	67.2
Elk River CCD	61	23	29	19.3	6.0	9.5	8.9	4.4	4.7	4.7	52.5	27.3	55.5
Elk River city	34	10	23	25.0	9.6	16.2	15.4	10.3	10.3	4.9	55.8	-	63.2
Nez Perce CCD	1 277	817	403	26.3	6.1	13.0	5.3	3.0	5.1	18.2	67.7	57.5	71.6
Orofino city	746	480	235	28.7	6.1	12.3	5.9	3.5	5.8	21.8	70.9	63.0	74.3
Pierce-Headquarters CCD	357	258	83	22.1	5.6	14.2	8.2	2.8	6.8	12.8	57.4	37.5	63.7
Pierce city	132	96	33	21.9	3.3	12.6	6.5	3.3	10.0	15.5	54.9	41.8	59.5
Weippe CCD	270	152	100	24.0	6.5	14.5	7.2	4.1	8.3	11.9	50.5	27.3	57.8
Weippe city	105	59	35	26.8	6.6	13.5	8.9	3.3	11.1	14.3	52.3	39.3	56.6
Custer County	765	462	261	18.6	5.4	8.8	5.5	2.0	7.8	10.8	72.6	51.8	77.0
Challis CCD	420	240	156	17.9	5.8	9.4	4.9	2.3	7.5	9.9	75.6	57.8	79.2
Challis city	184	94	72	22.2	7.4	12.3	6.7	2.7	7.3	10.9	73.6	50.0	79.0
Mackay CCD	243	137	96	19.8	5.9	10.0	5.9	2.4	7.1	8.8	70.2	42.2	76.3
Lost River city	-	-	-	-	-	-	-	-	-	-	57.1	(X)	57.1
Mackay city	150	85	57	27.3	8.0	13.3	6.9	2.9	6.4	12.8	70.3	53.9	76.0
Stanley CCD	102	85	9	19.2	2.5	3.0	7.2	0.4	10.5	18.4	66.2	50.0	70.3
Clayton city	10	6	-	43.5	8.7	-	17.4	-	20.0	26.7	66.7	66.7	66.7
Stanley city	14	10	-	14.6	2.1	7.3	9.4	2.1	2.5	10.4	72.0	20.0	80.0
Elmore County	3 221	2 081	868	15.9	3.9	6.7	3.7	2.1	6.7	9.7	73.1	63.7	74.9
Atlanta CCD	90	30	60	28.8	4.5	16.3	1.6	7.7	8.6	11.7	85.0	58.3	89.3
Glenns Ferry CCD	439	281	140	16.5	3.7	8.2	4.1	2.1	7.4	9.8	71.8	59.9	74.4
Glenns Ferry city	283	170	95	19.0	4.2	9.1	5.0	2.8	9.6	10.6	72.9	60.0	76.2
Mountain Home CCD	2 692	1 770	668	15.6	3.9	6.3	3.7	2.0	6.6	9.6	73.1	64.4	74.8
Mountain Home city	1 416	896	403	15.2	4.4	6.7	3.9	2.3	6.7	8.4	75.7	62.3	78.2
Mountain Home AFB CDP	252	190	-	9.0	0.2	1.5	3.6	0.6	7.0	7.1	51.5	50.9	51.6
Franklin County	1 413	791	552	13.9	4.0	6.7	3.5	1.9	6.6	6.7	78.3	61.3	81.1
Dayton CCD	243	139	91	12.4	4.4	5.7	4.3	1.6	5.7	4.5	80.1	67.5	81.8
Clifton city	29	19	10	14.0	3.4	9.2	4.8	1.0	2.5	6.3	76.7	47.1	82.6
Dayton city	50	20	30	11.3	4.1	6.3	3.6	2.9	6.4	1.9	75.0	55.6	76.7
Oxford city	8	8	-	25.0	3.1	6.3	9.4	-	14.3	18.2	75.0	100.0	58.3
Weston city	44	23	14	14.2	6.1	4.2	6.8	1.0	9.7	5.9	79.1	84.2	78.4
Mink Creek CCD	112	84	28	14.1	4.5	8.8	4.5	2.3	5.4	4.2	64.6	36.9	71.6
Preston CCD	1 058	568	433	14.2	3.8	6.8	3.1	1.9	6.9	7.6	79.3	63.7	81.8
Franklin city	51	33	9	10.0	1.8	2.0	4.5	0.6	4.4	3.9	74.6	60.9	75.9
Preston city	745	452	256	17.8	4.8	7.8	3.0	2.5	9.6	10.5	80.6	64.0	84.7
Fremont County	1 735	914	693	16.3	4.6	8.8	4.4	2.2	6.8	7.0	75.7	57.3	78.8
Ashton CCD	321	127	182	15.1	4.2	9.3	2.8	2.3	6.1	4.5	78.9	70.1	79.9
Ashton city	182	75	97	17.8	4.8	11.0	3.5	3.0	6.8	6.1	73.5	69.2	74.2
Drummond city	10	5	5	71.4	14.3	57.1	-	-	35.7	-	22.2	-	50.0
Warm River city (part)	-	-	-	(X)	(X)	(X)	(X)	(X)	(X)	(X)	(X)	(X)	(X)
Island Park CCD	162	74	86	16.2	6.9	10.0	4.8	2.8	4.0	6.5	64.5	35.6	68.2
Island Park city	27	15	10	12.4	5.5	7.8	3.7	0.9	0.5	3.7	80.8	73.3	81.8
Warm River city (part)	-	-	-	-	-	-	-	-	-	-	100.0	(X)	100.0
St. Anthony CCD	1 124	650	380	17.5	4.6	9.0	4.8	2.2	7.8	8.2	76.6	56.5	80.7
Parker city	52	34	17	19.3	4.4	10.4	4.4	2.2	10.6	8.9	71.5	44.8	79.2
St. Anthony city	631	376	209	22.0	5.7	10.2	6.6	3.2	9.3	12.3	75.0	51.7	81.4
Teton-Newdale CCD	128	63	45	11.6	3.5	5.5	5.1	1.4	5.5	4.7	76.5	66.7	77.5
Newdale city	25	9	13	6.7	2.1	2.7	4.8	2.1	5.5	2.5	77.1	33.3	77.8
Teton city	62	37	17	11.8	3.4	6.1	5.5	-	5.0	4.9	82.6	67.6	84.6
Yellowstone National Park CCD	-	-	-	(X)	(X)	(X)	(X)	(X)	(X)	(X)	(X)	(X)	(X)
Gem County	2 972	1 824	1 027	21.3	5.5	11.3	5.4	2.9	7.1	13.2	71.3	55.3	75.6
Emmett Bench CCD	522	302	193	18.4	6.0	10.1	3.6	2.6	5.0	9.5	71.0	63.2	72.5
Emmett Valley CCD	2 293	1 413	786	22.6	5.4	12.1	6.0	2.9	7.8	14.8	71.9	54.6	77.0
Emmett city	1 349	785	527	27.8	5.8	15.3	8.3	4.4	9.9	18.4	70.4	63.1	73.4
Sweet CCD	157	109	48	16.6	4.6	6.3	4.9	3.1	5.7	7.3	66.4	44.6	71.5
Gooding County	2 504	1 521	797	19.4	4.8	8.6	5.1	2.8	7.6	11.5	73.0	52.0	78.2
Bliss CCD	160	110	42	17.5	3.1	9.9	5.0	2.8	7.2	7.4	65.6	39.1	72.2
Bliss city	60	45	12	21.6	4.0	9.0	4.0	2.5	8.8	7.9	69.1	35.6	80.1
Gooding CCD	1 102	578	452	20.7	6.1	9.0	6.6	3.7	9.3	11.1	74.5	50.3	80.3
Gooding city	735	356	358	24.1	6.9	11.7	7.4	4.9	13.2	13.8	73.0	42.3	81.1
Hagerman CCD	339	204	125	19.7	6.6	10.4	6.2	1.5	6.0	11.2	70.8	54.8	75.2
Hagerman city	153	84	65	25.0	9.3	12.4	5.6	1.8	8.1	15.6	72.7	58.0	78.4
Wendell CCD	903	629	178	18.1	3.1	7.3	3.2	2.4	6.4	12.9	73.7	55.5	78.0
Wendell city	403	266	90	20.6	4.6	10.0	4.7	3.8	4.8	16.3	78.0	66.4	81.0
Idaho County	3 010	1 923	995	21.1	6.9	11.1	6.5	3.3	6.4	13.2	64.2	46.3	69.2
Cottonwood CCD	272	157	98	16.1	4.0	8.3	6.5	4.2	9.9	9.8	72.7	43.0	78.1
Cottonwood city	165	114	43	17.9	4.1	9.3	7.7	4.3	10.8	12.6	69.6	41.0	76.8
Elk City CCD	295	185	99	15.6	6.1	7.1	3.8	1.6	2.1	9.8	62.0	56.6	63.0
Grangeville CCD	1 193	841	314	21.9	6.4	10.0	7.0	3.8	6.7	15.0	64.4	48.4	69.8
Grangeville city	639	420	197	22.3	5.2	9.6	5.0	3.8	5.2	15.5	70.5	56.4	75.0
White Bird city	52	33	16	45.2	16.5	39.1	22.6	13.9	14.3	18.8	39.7	29.0	47.6
Nez Perce CCD	896	544	326	22.9	8.6	14.2	7.3	3.0	6.5	13.3	61.5	36.7	68.7
Ferdinand city	13	6	7	9.8	5.3	8.3	-	1.5	5.7	4.5	82.7	66.7	84.0
Kamiah city (part)	-	-	-	(X)	(X)	(X)	(X)	(X)	(X)	(X)	(X)	(X)	(X)
Kooskia city	231	127	99	31.0	14.4	19.9	12.2	6.2	11.5	18.0	53.1	25.4	66.5

Table 5. **Disability Status: 2000**—Con.

[Data based on a sample (except Tables 65-68). For information on confidentiality protection, coverage, sampling error, and nonsampling error, see Appendix G.
For location of definitions, see "How to Use This Census Report"]

State County County Subdivision Place	Civilian noninstitutionalized population with a disability			Percent of civilian noninstitutionalized population with specified disability							Percent employed of civilian noninstitutionalized population 21 to 64 years		
				5 years and over					16 years and over, going outside the home	16 to 64 years, employment disability		Disability status	
	5 years and over	16 to 64 years	65 years and over	Any disability	Sensory	Physical	Mental	Self-care			Total	With a disability	No disability
Idaho County—Con.													
Nez Perce CCD—Con.													
Stites city	72	59	13	27.6	6.5	13.4	8.8	-	5.0	21.5	58.7	27.1	73.5
Riggins CCD	354	196	158	25.9	8.6	15.4	5.7	3.4	6.8	14.7	64.3	56.6	66.7
Riggins city	118	61	57	29.5	8.0	16.5	7.3	4.8	10.9	17.3	70.7	55.6	75.4
Jefferson County	2 723	1 799	712	15.6	4.0	6.8	4.5	2.0	6.0	10.0	75.5	63.1	78.0
Hamer CCD	303	227	63	14.8	2.2	5.0	1.8	1.3	4.6	12.8	72.1	84.5	69.1
Hamer city	2	-	2	13.3	13.3	13.3	-	-	-	-	100.0	(X)	100.0
Mud Lake city	55	45	10	24.6	3.6	8.5	1.8	0.9	6.7	22.5	72.7	77.8	70.2
Lewisville-Menan CCD	569	355	165	16.7	6.4	8.4	5.2	3.4	5.1	9.2	78.1	64.6	80.8
Lewisville city	104	87	14	22.2	6.0	7.5	4.3	1.7	4.2	19.1	79.7	63.9	84.5
Menan city	142	75	51	21.4	5.3	11.2	6.0	4.7	7.5	8.6	74.7	69.3	76.1
Rigby CCD	1 460	949	398	15.7	3.4	6.7	4.9	1.7	6.6	10.1	75.5	58.9	78.9
Rigby city	477	291	146	18.0	3.4	8.0	4.9	2.7	7.7	13.5	75.9	57.8	80.1
Ririe CCD	152	105	35	12.1	3.5	6.6	3.9	1.2	3.4	6.2	75.8	50.5	79.5
Ririe city (part)	50	28	15	13.1	3.4	9.2	3.1	0.5	4.2	6.3	72.3	28.6	78.9
Roberts CCD	239	163	51	16.2	4.7	6.2	4.3	2.8	9.2	10.3	73.9	61.3	76.6
Roberts city	138	94	30	22.9	7.8	7.8	5.6	3.3	13.9	14.6	63.9	59.0	65.6
Jerome County	2 898	1 843	844	17.2	4.0	7.5	4.8	1.7	6.9	9.3	74.3	59.7	77.5
Eden-Hazelton CCD	510	303	153	20.5	4.1	9.1	7.2	2.3	8.8	12.9	74.7	55.6	79.9
Eden city	146	85	45	39.0	5.3	20.1	15.5	5.3	16.0	19.1	63.6	47.0	75.7
Hazelton city	162	101	47	24.6	3.0	12.3	8.8	2.9	10.9	15.3	75.4	59.1	81.8
Hunt CCD	55	26	23	10.9	4.8	5.0	2.2	0.8	4.2	4.6	69.1	69.2	69.0
Jerome CCD	2 333	1 514	668	16.9	3.9	7.3	4.4	1.6	6.6	8.9	74.5	60.4	77.4
Jerome city	1 318	835	396	19.3	4.5	8.8	6.4	2.6	7.5	10.2	75.1	56.6	79.6
Kootenai County	18 130	11 876	5 379	18.1	4.4	8.8	4.9	2.3	6.4	10.5	73.3	55.8	77.2
Coeur d'Alene CCD	9 506	5 913	3 181	17.8	4.4	8.5	5.0	2.2	6.5	9.5	75.2	56.7	79.0
Coeur d'Alene city	6 257	3 872	2 054	19.9	4.9	9.1	5.8	2.6	7.6	10.8	75.5	56.6	80.0
Dalton Gardens city	308	172	131	14.2	3.7	8.5	4.0	1.6	4.4	5.9	72.7	61.3	74.4
Fernan Lake Village city	6	-	6	3.7	1.2	2.5	-	2.5	4.9	-	75.0	(X)	75.0
Hayden city (part)	1 395	898	458	16.1	4.4	9.1	4.5	2.2	6.4	9.4	76.3	51.7	81.3
Hayden Lake city	72	44	28	14.3	2.4	9.7	3.0	2.6	5.5	8.5	65.4	50.0	68.0
Huetter city	18	14	-	23.1	-	6.4	14.1	-	-	7.8	62.5	28.6	76.5
Harrison CCD	554	346	202	20.4	5.2	11.5	5.6	2.7	8.8	11.6	62.1	43.5	66.5
Harrison city (part)	29	9	17	11.2	3.1	6.9	3.9	2.3	3.0	2.7	74.4	33.3	76.8
Post Falls-Rathdrum CCD	5 376	3 754	1 299	17.4	3.9	8.3	4.6	2.0	5.7	11.2	73.4	57.7	77.0
Hauser city	97	76	15	15.9	3.4	6.1	6.2	1.3	4.5	8.5	70.3	34.3	77.9
Post Falls city	2 917	1 920	805	19.0	3.9	9.5	4.6	2.5	6.8	11.9	74.4	57.4	78.4
Rathdrum city	657	504	103	14.8	3.4	6.9	3.9	1.7	4.1	10.0	76.6	57.6	80.7
State Line city	7	7	-	41.2	11.8	11.8	-	-	-	29.4	87.5	100.0	80.0
Spirit Lake-Athol CCD	2 253	1 574	558	20.0	5.0	9.9	5.1	2.9	7.3	12.1	68.1	49.6	73.0
Athol city	91	60	31	14.9	3.0	12.0	3.3	3.3	6.3	9.5	68.9	33.3	75.8
Hayden city (part)	-	-	-	(X)	(X)	(X)	(X)	(X)	(X)	(X)	(X)	(X)	(X)
Spirit Lake city	358	243	102	28.8	5.3	16.3	9.8	4.9	12.8	15.0	58.4	33.9	69.0
Worley CCD	441	289	139	22.5	6.8	11.2	4.6	2.5	5.5	14.1	65.9	60.1	67.7
Harrison city (part)	-	-	-	(X)	(X)	(X)	(X)	(X)	(X)	(X)	(X)	(X)	(X)
Worley city	81	44	37	39.1	18.4	24.6	10.6	3.4	7.6	20.2	63.4	61.9	64.3
Latah County	3 976	2 607	1 189	12.2	3.3	5.9	3.4	1.3	3.8	5.4	71.6	57.6	73.3
Deary-Bovill CCD	316	198	91	19.9	6.4	8.6	6.6	1.9	6.0	11.2	67.3	52.1	70.8
Bovill city	62	41	12	21.5	1.4	10.1	7.3	3.1	12.1	12.9	59.2	28.2	67.1
Deary city	122	74	44	23.6	7.8	9.7	4.5	1.2	5.7	14.4	74.6	74.3	74.7
Genesee CCD	175	110	54	13.1	4.3	7.8	2.5	2.1	3.6	5.3	83.0	61.9	85.8
Genesee city	116	80	25	13.1	3.7	7.8	3.4	2.3	2.9	5.1	83.1	62.7	86.1
Moscow CCD	2 345	1 663	615	10.2	2.7	4.7	2.9	1.0	3.1	4.3	70.2	57.4	71.4
Moscow city	1 952	1 377	514	9.9	2.6	4.4	2.7	1.0	3.2	4.2	68.0	56.1	69.1
Potlatch CCD	638	340	238	18.0	3.9	9.6	4.9	1.9	6.4	9.4	74.4	64.2	76.3
Onaway city	36	20	7	15.3	3.0	7.6	3.8	1.3	2.9	12.3	70.9	25.0	78.5
Potlatch city	155	77	72	21.4	5.2	11.6	5.1	2.8	10.0	10.0	71.6	54.7	75.0
Troy-Juliaetta-Kendrick CCD	502	296	191	15.4	4.7	8.1	3.7	1.6	5.5	7.0	76.4	52.7	80.4
Juliaetta city	134	85	47	23.1	5.0	15.9	4.3	2.8	9.8	9.6	66.9	38.3	76.3
Kendrick city	65	32	30	18.0	8.0	10.8	5.0	3.0	9.2	3.1	73.7	37.5	80.1
Troy city	138	83	50	19.7	5.7	8.1	5.6	1.9	6.3	12.4	71.8	69.6	72.3
Lemhi County	1 612	944	588	21.8	5.3	12.9	5.8	3.1	9.0	11.2	66.3	45.9	71.7
Forney CCD	-	-	-	-	-	-	-	-	-	-	24.1	(X)	24.1
Leadore CCD	91	54	30	14.9	3.1	7.5	3.4	2.5	5.7	11.7	76.6	40.0	83.3
Leadore city	16	12	2	19.8	2.5	17.3	6.2	4.9	9.4	30.8	53.8	-	77.8
Patterson CCD	130	83	47	27.2	7.3	20.5	10.7	5.6	17.1	9.5	48.4	25.0	57.8
Salmon CCD	1 391	807	511	22.3	5.5	13.0	5.7	3.0	8.7	11.4	67.3	48.3	72.3
Salmon city	718	361	301	25.4	5.4	14.8	7.0	3.3	11.3	12.5	71.6	49.0	77.8
Lewis County	849	578	246	23.9	6.7	12.0	5.1	2.8	5.7	17.0	68.1	57.6	72.0
Craigmont CCD	133	80	42	17.9	5.8	10.1	5.2	2.7	6.2	9.3	72.6	39.2	79.1
Craigmont city	93	51	31	17.5	5.8	9.8	6.0	2.1	6.2	8.4	73.4	35.6	79.9
Kamiah CCD	476	343	127	31.9	8.2	14.6	5.8	3.5	6.6	27.0	60.0	59.6	60.2
Kamiah city (part)	367	267	94	34.1	8.9	14.6	5.7	3.0	6.8	28.7	56.6	60.9	53.3
Lewis South CCD	12	12	-	25.0	14.6	18.8	-	-	-	-	61.8	66.7	59.1
Nezperce CCD	98	57	35	14.0	4.0	7.4	3.3	0.9	3.5	8.4	80.5	78.8	80.8
Nezperce city	55	31	18	10.6	3.1	6.5	3.5	1.2	2.5	5.8	73.8	65.4	74.7
Winchester CCD	130	86	42	22.8	6.5	12.6	5.6	3.9	5.5	13.8	68.7	51.3	74.2
Reubens city	14	8	6	20.3	11.6	8.7	4.3	-	-	13.3	74.4	100.0	67.7
Winchester city	72	48	22	24.9	5.5	16.3	7.6	4.2	7.5	10.5	66.5	31.3	78.8
Lincoln County	635	382	217	17.1	5.5	8.9	4.2	1.7	5.5	7.5	76.6	59.9	79.9
Richfield CCD	161	99	45	19.1	5.5	9.8	5.9	1.9	4.0	8.4	72.2	55.8	76.1
Richfield city	92	50	32	23.7	8.7	14.7	8.5	0.5	4.3	5.1	75.8	50.0	83.9
Shoshone CCD	474	283	172	16.6	5.5	8.6	3.7	1.7	6.0	7.2	78.0	61.5	81.0
Dietrich city	27	17	9	14.8	7.7	9.3	3.3	2.7	-	10.2	79.5	52.9	85.9
Shoshone city	256	116	127	20.2	6.6	11.0	4.0	2.1	8.0	9.4	78.6	64.8	81.3

Table 5. **Disability Status: 2000**—Con.

[Data based on a sample (except Tables 65-68). For information on confidentiality protection, coverage, sampling error, and nonsampling error, see Appendix G.
For location of definitions, see "How to Use This Census Report"]

State County County Subdivision Place	Civilian noninstitutionalized population with a disability			Percent of civilian noninstitutionalized population with specified disability							Percent employed of civilian noninstitutionalized population 21 to 64 years		
				5 years and over					16 years and over, going outside the home	16 to 64 years, employment disability		Disability status	
	5 years and over	16 to 64 years	65 years and over	Any disability	Sensory	Physical	Mental	Self-care			Total	With a disability	No disability
Madison County	2 446	1 561	691	9.7	2.4	3.9	3.4	1.3	3.4	3.9	72.2	60.8	73.4
Moody Creek CCD	341	181	143	8.5	1.5	4.4	2.9	1.6	2.3	3.6	73.9	72.0	74.0
Rexburg city (part)	267	146	104	7.2	0.8	3.5	1.9	1.1	2.1	3.3	75.0	82.4	74.6
Sugar City CCD	504	297	179	11.1	2.4	5.3	2.9	1.4	4.7	6.2	79.4	70.1	80.6
Rexburg city (part)	-	-	-	-	-	-	-	-	-	-	68.0	(X)	68.0
Sugar City city	148	78	52	13.1	2.4	7.3	3.8	2.4	6.9	6.8	83.5	72.4	84.7
Thornton CCD	1 601	1 083	369	9.5	2.5	3.4	3.7	1.2	3.3	3.5	69.3	55.2	70.9
Rexburg city (part)	1 079	766	256	8.8	2.1	3.1	3.4	1.0	2.9	3.0	65.0	57.8	65.8
Minidoka County	3 704	2 252	1 180	20.1	4.7	8.5	5.2	2.3	7.5	12.0	73.3	52.8	78.4
Heyburn CCD	835	543	222	17.2	4.6	8.2	4.4	2.4	5.7	10.7	77.0	52.9	82.0
Burley city (part)	26	8	18	14.7	5.6	14.7	7.3	4.5	2.9	8.8	83.7	-	92.3
Heyburn city	448	339	57	17.5	4.6	8.0	5.2	2.5	5.9	10.9	74.8	53.5	80.0
Minidoka CCD	276	174	63	18.3	3.1	4.6	5.6	2.9	12.7	13.9	70.2	69.8	70.3
Minidoka city	24	18	3	23.1	13.5	2.9	11.5	2.9	12.8	8.0	51.6	75.0	46.0
Paul CCD	662	388	241	22.8	5.2	9.6	5.5	1.6	6.6	12.0	74.7	51.6	80.8
Paul city	218	120	92	24.4	5.0	11.3	7.7	2.0	8.8	11.6	73.1	47.2	80.5
Rupert CCD	1 931	1 147	654	21.0	4.9	8.9	5.4	2.4	8.0	12.5	71.4	50.4	76.8
Acequia city	32	24	8	27.8	6.1	11.3	7.0	3.5	26.4	32.4	55.7	58.3	54.1
Rupert city	1 134	672	394	22.3	5.2	9.3	5.2	2.1	8.0	13.8	68.0	44.3	74.9
Nez Perce County	6 907	4 024	2 491	19.9	5.4	10.0	5.9	2.1	6.7	10.2	76.7	55.5	81.4
Leland CCD	71	39	32	19.6	6.1	10.2	9.4	1.7	7.5	12.4	69.8	48.6	74.0
Lewiston CCD	6 027	3 503	2 156	19.9	5.3	9.8	6.0	2.1	6.8	10.3	77.8	56.2	82.6
Lewiston city	5 729	3 243	2 124	19.9	5.1	9.8	6.1	2.1	6.8	10.4	78.2	57.2	82.7
Nez Perce CCD	809	482	303	19.8	6.0	11.4	4.9	2.3	5.9	9.7	69.0	51.3	73.1
Culdesac city	76	52	21	21.3	5.9	11.5	7.3	5.6	7.9	13.3	59.9	28.9	67.8
Lapwai city	145	88	48	13.9	5.5	7.3	4.5	1.1	3.7	5.9	72.1	50.0	75.9
Peck city	66	22	37	30.3	12.4	15.1	13.8	4.1	14.4	10.8	63.8	22.2	72.4
Oneida County	678	371	266	17.9	4.4	9.6	4.4	2.7	7.2	9.2	76.3	57.9	80.4
Holbrook CCD	83	48	29	20.0	3.9	9.2	2.7	4.1	13.7	14.2	72.7	100.0	65.8
Malad City CCD	595	323	237	17.7	4.5	9.6	4.7	2.5	6.4	8.5	76.8	51.3	82.3
Malad City city	387	197	177	19.6	5.7	11.5	4.2	3.3	8.8	8.6	77.7	43.4	85.5
Owyhee County	2 053	1 366	586	21.0	5.2	10.2	4.5	2.5	7.5	14.0	69.5	50.1	75.2
Bruneau CCD	107	62	42	15.2	3.7	8.4	2.0	1.9	4.2	8.8	76.6	80.0	76.0
Grand View CCD	261	167	86	21.5	5.9	10.3	3.4	3.5	3.2	13.5	72.5	73.4	72.2
Grand View city	104	47	52	25.0	5.8	12.7	3.8	3.4	2.6	10.9	69.5	78.6	67.3
Homedale CCD	780	505	227	21.5	5.5	9.9	6.0	2.8	9.3	15.4	66.5	36.6	76.0
Homedale city	510	302	170	22.7	5.7	10.5	6.4	2.5	10.0	14.9	65.7	45.0	72.1
Marsing CCD	560	380	144	21.8	4.5	11.1	4.0	2.5	8.6	13.9	69.5	54.2	74.2
Marsing city	207	105	87	24.8	6.3	12.8	5.9	4.7	8.6	12.2	77.0	53.9	84.3
Murphy CCD	320	234	80	22.2	6.2	11.0	4.2	1.4	6.4	15.2	72.3	52.1	78.8
Western Shoshone CCD	25	18	7	11.7	3.3	4.7	2.8	1.9	6.5	5.0	54.5	11.1	63.0
Payette County	3 602	2 318	1 079	19.0	3.9	10.2	5.5	2.4	6.6	11.6	71.7	55.8	75.6
Fruitland CCD	1 179	819	313	19.5	3.9	10.5	6.0	2.3	4.4	13.9	73.1	66.0	75.1
Fruitland city	724	499	190	21.0	3.8	10.7	5.6	1.7	4.7	15.9	74.3	69.1	76.0
New Plymouth CCD	773	451	276	19.1	4.1	11.2	4.5	2.7	7.2	9.4	75.2	55.0	79.5
New Plymouth city	231	106	122	17.8	4.5	12.3	3.5	2.2	6.8	7.4	74.1	46.2	79.0
Payette CCD	1 650	1 048	490	18.6	3.8	9.5	5.7	2.3	7.8	11.0	69.0	48.5	74.1
Payette city	1 240	826	337	19.3	3.7	10.1	5.6	2.4	8.1	12.5	68.0	47.0	74.1
Power County	1 332	887	312	19.4	5.3	8.2	6.9	2.9	8.3	10.5	74.6	63.5	77.3
American Falls CCD	1 054	689	258	20.0	5.5	8.1	6.7	3.2	9.2	10.6	76.9	67.4	79.3
American Falls city	836	526	210	22.5	5.9	8.8	8.4	3.3	10.8	11.5	77.3	70.3	79.5
Arbon CCD	18	13	5	9.9	3.9	6.6	1.1	1.1	2.0	3.6	80.4	53.8	83.8
Fort Hall CCD	174	143	13	21.4	5.2	8.5	11.2	2.1	7.7	13.9	63.9	52.1	67.4
Arbon Valley CDP	100	82	13	18.1	6.7	5.4	9.3	0.5	7.2	8.9	68.7	60.6	70.6
Pocatello city (part)	8	8	-	33.3	-	-	33.3	-	20.8	33.3	45.8	37.5	50.0
Rockland CCD	86	42	36	14.2	4.3	8.8	4.1	1.5	3.8	6.4	68.5	42.9	72.4
Rockland city	57	32	19	21.3	6.0	13.4	6.7	3.4	5.0	7.6	61.3	37.5	67.5
Shoshone County	3 139	2 071	941	24.5	5.9	13.7	7.0	3.3	8.3	14.7	62.9	39.2	70.9
Avery-Clarkia CCD	83	52	23	22.6	6.0	10.3	6.8	1.6	7.3	12.3	57.3	34.6	63.3
Kellogg CCD	1 726	1 112	542	24.9	6.3	14.1	7.5	3.1	9.1	13.9	64.3	37.8	73.4
Kellogg city	578	393	138	26.7	6.2	13.7	7.5	3.1	11.0	14.6	63.5	37.9	73.8
Pinehurst city	427	236	185	27.4	8.7	18.2	8.2	4.2	9.4	16.3	62.9	33.0	73.5
Smelterville city	182	131	45	29.6	7.3	16.9	10.3	4.2	7.7	18.1	56.8	37.0	66.8
Wardner city	59	44	11	32.4	4.9	13.7	12.6	2.7	7.7	28.8	63.0	50.0	71.2
Mullan CCD	199	130	65	22.5	6.0	13.8	5.1	2.9	9.3	14.7	61.0	29.6	70.7
Mullan city	176	112	60	22.1	5.9	13.9	4.0	2.5	8.9	14.3	61.2	28.0	70.8
Murray CCD	156	115	28	26.8	3.3	15.5	8.4	4.0	6.1	15.6	48.4	35.7	53.6
Wallace CCD	975	662	283	24.2	5.6	13.0	6.2	3.6	7.1	16.3	63.8	44.4	70.4
Osburn city	372	224	140	25.2	5.3	12.9	5.8	3.0	8.1	15.8	64.0	46.0	69.5
Wallace city	198	141	44	23.2	5.5	13.0	6.8	3.5	5.5	15.2	62.7	47.7	67.9
Teton County	566	373	164	10.3	2.6	4.0	3.0	1.4	3.3	4.2	79.5	64.2	81.1
Driggs CCD	253	152	89	12.2	2.9	5.7	2.9	2.4	5.1	4.6	76.8	56.3	79.2
Driggs city	141	101	38	13.5	4.1	6.2	3.2	0.9	5.3	6.4	74.2	51.6	77.6
Tetonia CCD	55	31	18	5.0	-	2.4	0.5	0.6	1.9	3.6	81.9	73.1	82.3
Tetonia city	30	13	11	14.1	-	8.0	2.3	3.3	6.6	5.4	91.4	75.0	92.5
Victor CCD	258	190	57	11.2	3.7	3.3	4.3	0.9	2.2	4.1	80.8	69.4	82.1
Victor city	93	54	33	11.9	3.3	5.9	3.1	1.5	4.4	5.9	83.8	71.4	85.2
Twin Falls County	12 074	7 441	3 990	20.5	5.2	9.1	5.0	2.7	6.8	11.7	77.3	63.9	80.6
Buhl CCD	1 926	1 151	689	22.5	4.8	8.9	3.7	2.3	8.0	13.9	76.3	71.6	77.6
Buhl city	1 031	615	384	28.7	6.5	11.7	4.5	1.8	10.6	18.9	76.5	70.8	78.8
Castleford city	39	22	14	19.3	5.4	9.9	4.5	3.5	8.6	9.4	61.0	50.0	63.9
Filer CCD	798	503	222	18.8	6.0	8.0	3.6	2.7	4.3	10.5	77.9	68.8	80.0
Filer city	355	220	114	23.3	6.6	9.8	4.1	2.8	5.4	16.4	77.2	69.2	79.7
Hollister CCD	389	296	73	20.2	3.9	10.1	4.2	2.5	7.4	8.9	75.5	68.2	77.4
Hollister city	58	40	10	25.3	7.4	12.7	12.7	6.1	19.4	8.3	58.6	35.0	69.3
Kimberly CCD	908	558	256	17.2	4.1	8.8	5.8	1.9	5.2	7.6	81.4	63.6	85.0

Table 5. **Disability Status: 2000**—Con.

[Data based on a sample (except Tables 65-68). For information on confidentiality protection, coverage, sampling error, and nonsampling error, see Appendix G.
For location of definitions, see "How to Use This Census Report"]

State **County** **County Subdivision** **Place**	Civilian noninstitutionalized population with a disability			Percent of civilian noninstitutionalized population with specified disability							Percent employed of civilian noninstitutionalized population 21 to 64 years		
				5 years and over					16 years and over, going outside the home	16 to 64 years, employment disability		Disability status	
	5 years and over	16 to 64 years	65 years and over	Any disability	Sensory	Physical	Mental	Self-care			Total	With a disability	No disability
Twin Falls County—Con.													
Kimberly CCD—Con.													
Hansen city	233	158	47	25.6	4.3	12.8	10.3	2.2	6.1	13.4	76.9	59.6	83.5
Kimberly city	489	286	153	20.5	6.5	10.6	7.3	3.0	6.8	8.5	80.6	61.1	85.3
Murtaugh CCD	169	112	50	15.4	3.9	4.5	2.7	0.7	6.9	9.3	69.3	61.8	70.8
Murtaugh city	45	29	15	30.4	10.1	8.1	6.1	1.4	22.1	18.6	62.9	45.5	70.8
Twin Falls CCD	7 826	4 766	2 697	21.0	5.4	9.4	5.6	3.0	7.1	12.1	77.4	61.4	81.3
Twin Falls city	6 881	4 149	2 413	22.3	5.9	10.2	6.1	3.3	7.9	12.5	76.9	59.2	81.6
West Salmon Falls CCD	58	55	3	13.7	5.0	5.2	1.9	2.4	4.2	13.7	69.9	53.2	73.1
Valley County	1 161	714	363	16.0	3.5	8.1	5.1	2.2	4.6	9.0	72.7	56.8	75.5
Cascade CCD	467	263	172	21.0	4.6	11.8	6.9	2.2	6.4	10.4	66.0	45.9	70.8
Cascade city	146	64	69	15.9	3.9	9.1	4.9	1.8	6.2	7.8	73.1	45.3	76.9
McCall CCD	663	431	180	13.3	2.8	6.2	4.1	2.3	3.9	8.0	75.4	61.7	77.4
Donnelly city	26	20	6	20.6	9.5	10.3	7.9	-	8.7	14.7	66.7	65.0	67.1
McCall city	283	190	73	13.9	1.8	6.8	4.5	2.7	3.1	9.6	75.4	65.9	76.9
Stibnite CCD	31	20	11	50.0	17.7	32.3	14.5	-	-	50.0	77.5	100.0	55.0
Washington County	1 801	953	760	19.7	5.2	11.4	5.1	2.2	6.5	9.9	72.1	51.4	76.4
Cambridge CCD	213	99	109	23.0	9.8	12.8	5.6	2.2	7.2	9.9	69.6	46.9	75.1
Cambridge city	93	36	54	28.6	14.5	20.9	10.5	5.8	12.0	12.2	67.7	22.2	80.8
Midvale CCD	107	56	41	15.7	5.9	8.4	3.5	2.2	5.9	7.5	74.0	59.6	76.2
Midvale city	42	12	25	24.7	11.8	13.5	4.1	2.9	11.0	2.1	68.5	58.3	70.0
Weiser CCD	1 481	798	610	19.6	4.6	11.5	5.1	2.2	6.5	10.1	72.2	51.4	76.6
Weiser city	1 036	552	460	21.8	4.4	13.1	6.0	2.7	8.3	12.1	71.6	48.3	77.1

Table 6. **Disability Status: 2000**

[Data based on a sample (except Tables 65-68). For information on confidentiality protection, coverage, sampling error, and nonsampling error, see Appendix G.
For location of definitions, see "How to Use This Census Report"]

State County Place	Civilian noninstitutionalized population with a disability			Percent of civilian noninstitutionalized population with specified disability							Percent employed of civilian noninstitutionalized population 21 to 64 years		
				5 years and over					16 years and over, going outside the home	16 to 64 years, employment disability		Disability status	
	5 years and over	16 to 64 years	65 years and over	Any disability	Sensory	Physical	Mental	Self-care			Total	With a disability	No disability
The State	**200 498**	**128 221**	**59 704**	**17.1**	**4.2**	**7.9**	**4.9**	**2.1**	**6.0**	**9.4**	**75.4**	**58.3**	**78.8**
COUNTY													
Ada County	40 872	27 194	10 627	15.0	3.6	6.2	4.5	1.8	5.2	8.3	80.7	65.0	83.3
Adams County	671	390	249	20.3	7.9	11.0	6.3	2.7	5.6	10.0	62.9	48.5	66.3
Bannock County	11 563	7 134	3 523	16.9	4.4	8.6	6.0	2.1	5.6	7.6	75.3	53.6	79.3
Bear Lake County	1 021	553	429	17.2	5.7	9.7	3.6	2.6	7.7	7.9	69.1	41.4	74.6
Benewah County	1 774	1 124	583	21.0	5.7	10.9	4.8	2.8	5.6	12.0	61.2	43.5	65.9
Bingham County	6 410	4 057	1 924	17.0	4.3	7.8	4.9	2.2	6.5	9.2	74.1	55.9	78.1
Blaine County	1 809	1 261	383	10.2	2.3	2.9	2.4	0.8	2.6	6.0	79.9	74.7	80.5
Boise County	1 196	821	308	19.4	4.4	9.4	4.7	2.4	7.5	11.0	72.0	55.6	75.9
Bonner County	6 786	4 675	1 853	19.7	4.3	9.6	5.0	2.2	5.9	12.5	67.2	52.7	71.0
Bonneville County	11 835	7 638	3 315	15.8	3.8	7.1	5.4	2.0	6.3	8.5	76.2	59.3	79.3
Boundary County	1 626	1 044	516	17.9	4.6	10.3	5.0	2.3	5.2	9.1	64.2	47.9	67.9
Butte County	472	267	163	17.6	4.5	8.4	4.6	1.9	7.4	7.4	71.5	45.6	76.7
Camas County	135	75	56	14.3	4.6	6.8	2.3	2.1	5.0	8.4	78.0	59.7	80.5
Canyon County	21 529	13 827	6 402	18.2	4.3	8.2	5.3	2.2	6.9	10.5	76.0	59.5	79.6
Caribou County	1 254	787	392	18.7	5.5	8.4	4.5	1.5	6.4	11.0	71.3	54.0	75.4
Cassia County	3 489	2 114	1 138	18.0	4.8	8.6	5.2	2.2	7.4	10.5	73.4	58.5	76.8
Clark County	185	134	37	19.7	3.0	5.7	4.4	2.0	6.5	15.0	70.8	73.0	70.2
Clearwater County	1 965	1 250	615	24.8	6.1	13.3	6.3	3.2	5.9	15.7	62.6	49.2	67.2
Custer County	765	462	261	18.6	5.4	8.8	5.5	2.0	7.8	10.8	72.6	51.8	77.0
Elmore County	3 221	2 081	868	15.9	3.9	6.7	3.7	2.1	6.7	9.7	73.1	63.7	74.9
Franklin County	1 413	791	552	13.9	4.0	6.7	3.5	1.9	6.6	6.7	78.3	61.3	81.1
Fremont County	1 735	914	693	16.3	4.6	8.8	4.4	2.2	6.8	7.0	75.7	57.3	78.8
Gem County	2 972	1 824	1 027	21.3	5.5	11.3	5.4	2.9	7.1	13.2	71.3	55.3	75.6
Gooding County	2 504	1 521	797	19.4	4.8	8.6	5.1	2.8	7.6	11.5	73.0	52.0	78.2
Idaho County	3 010	1 923	995	21.1	6.9	11.1	6.5	3.3	6.4	13.2	64.2	46.3	69.2
Jefferson County	2 723	1 799	712	15.6	4.0	6.8	4.5	2.0	6.0	10.0	75.5	63.1	78.0
Jerome County	2 898	1 843	844	17.2	4.0	7.5	4.8	1.7	6.9	9.3	74.3	59.7	77.5
Kootenai County	18 130	11 876	5 379	18.1	4.4	8.8	4.9	2.3	6.4	10.5	73.3	55.8	77.2
Latah County	3 976	2 607	1 189	12.2	3.3	5.9	3.4	1.3	3.8	5.4	71.6	57.6	73.3
Lemhi County	1 612	944	588	21.8	5.3	12.9	5.8	3.1	9.0	11.2	66.3	45.9	71.7
Lewis County	849	578	246	23.9	6.7	12.0	5.1	2.8	5.7	17.0	68.1	57.6	72.0
Lincoln County	635	382	217	17.1	5.5	8.9	4.2	1.7	5.5	7.5	76.6	59.9	79.9
Madison County	2 446	1 561	691	9.7	2.4	3.9	3.4	1.3	3.4	3.9	72.2	60.8	73.4
Minidoka County	3 704	2 252	1 180	20.1	4.7	8.5	5.2	2.3	7.5	12.0	73.3	52.8	78.4
Nez Perce County	6 907	4 024	2 491	19.9	5.4	10.0	5.9	2.1	6.7	10.2	76.7	55.5	81.4
Oneida County	678	371	266	17.9	4.4	9.6	4.4	2.7	7.2	9.2	76.3	57.9	80.4
Owyhee County	2 053	1 366	586	21.0	5.2	10.2	4.5	2.5	7.5	14.0	69.5	50.1	75.2
Payette County	3 602	2 318	1 079	19.0	3.9	10.2	5.5	2.4	6.6	11.6	71.7	55.8	75.6
Power County	1 332	887	312	19.4	5.3	8.2	6.9	2.9	8.3	10.5	74.6	63.5	77.3
Shoshone County	3 139	2 071	941	24.5	5.9	13.7	7.0	3.3	8.3	14.7	62.9	39.2	70.9
Teton County	566	373	164	10.3	2.6	4.0	3.0	1.4	3.3	4.2	79.5	64.2	81.1
Twin Falls County	12 074	7 441	3 990	20.5	5.2	9.1	5.0	2.7	6.8	11.7	77.3	63.9	80.6
Valley County	1 161	714	363	16.0	3.5	8.1	5.1	2.2	4.6	9.0	72.7	56.8	75.5
Washington County	1 801	953	760	19.7	5.2	11.4	5.1	2.2	6.5	9.9	72.1	51.4	76.4
PLACE													
Aberdeen city, Bingham County	362	233	116	22.5	4.5	9.7	5.5	3.0	10.2	16.2	70.2	50.7	76.9
Acequia city, Minidoka County	32	24	8	27.8	6.1	11.3	7.0	3.5	26.4	32.4	55.7	58.3	54.1
Albion city, Cassia County	43	18	25	18.9	7.0	12.3	3.5	2.6	2.4	3.3	69.6	22.2	78.4
American Falls city, Power County	836	526	210	22.5	5.9	8.8	8.4	3.3	10.8	11.5	77.3	70.3	79.5
Ammon city, Bonneville County	1 022	607	283	18.6	4.6	9.4	7.3	2.4	8.1	10.8	75.9	56.3	80.0
Arbon Valley CDP, Power County	100	82	13	18.1	6.7	5.4	9.3	0.5	7.2	8.9	68.7	60.6	70.6
Arco city, Butte County	189	111	57	19.7	5.2	11.4	5.1	3.1	7.4	8.7	69.4	34.3	78.0
Arimo city, Bannock County	41	22	12	12.4	4.2	3.9	5.1	1.5	3.0	6.4	78.5	73.3	79.1
Ashton city, Fremont County	182	75	97	17.8	4.8	11.0	3.5	3.0	6.8	6.1	73.5	69.2	74.2
Athol city, Kootenai County	91	60	31	14.9	3.0	12.0	3.3	3.3	6.3	9.5	68.9	33.3	75.8
Atomic City city, Bingham County	8	2	6	38.1	-	38.1	-	14.3	-	-	33.3	-	42.9
Bancroft city, Caribou County	77	30	45	20.5	7.7	12.0	5.1	2.9	12.1	7.1	70.8	45.8	74.1
Basalt city, Bingham County	78	34	33	18.0	7.8	8.5	5.8	1.4	4.3	5.5	79.7	65.6	82.1
Bellevue city, Blaine County	252	166	60	14.4	3.1	5.7	3.8	0.8	3.9	6.3	80.6	59.6	83.9
Blackfoot city, Bingham County	1 879	1 063	693	20.5	5.8	9.8	6.4	3.0	8.9	9.4	74.7	55.7	79.1
Bliss city, Gooding County	60	45	12	21.6	4.0	9.0	4.0	2.5	8.8	7.9	69.1	35.6	80.1
Bloomington city, Bear Lake County	54	35	11	20.8	3.5	11.2	5.4	3.9	9.5	12.2	65.2	28.6	78.4
Boise City city, Ada County	26 375	17 314	7 224	15.5	3.7	6.4	4.7	1.8	5.4	8.2	81.2	64.1	84.1
Bonners Ferry city, Boundary County	500	240	239	22.3	6.5	12.7	7.8	3.1	8.7	8.6	68.4	38.2	75.6
Bovill city, Latah County	62	41	12	21.5	1.4	10.1	7.3	3.1	12.1	12.9	59.2	28.2	67.1
Buhl city, Twin Falls County	1 031	615	384	28.7	6.5	11.7	4.5	1.8	10.6	18.9	76.5	70.8	78.8
Burley city	1 876	1 116	633	22.9	6.2	11.1	7.2	2.7	9.7	13.7	71.9	57.6	76.0
Cassia County (part)	1 850	1 108	615	23.0	6.2	11.0	7.2	2.7	9.9	13.8	71.6	58.0	75.6
Minidoka County (part)	26	8	18	14.7	5.6	14.7	7.3	4.5	2.9	8.8	83.7	-	92.3
Butte City city, Butte County	10	10	-	15.2	-	3.0	3.0	-	10.7	12.0	43.9	40.0	45.2
Caldwell city, Canyon County	4 462	2 801	1 315	19.6	4.1	8.3	5.6	2.3	7.9	11.9	76.1	57.5	80.5
Cambridge city, Washington County	93	36	54	28.6	14.5	20.9	10.5	5.8	12.0	12.2	67.7	22.2	80.8
Carey city, Blaine County	68	28	33	13.3	2.9	7.0	4.5	1.8	4.6	6.8	82.6	62.5	84.6
Cascade city, Valley County	146	64	69	15.9	3.9	9.1	4.9	1.8	6.2	7.8	73.1	45.3	76.9
Castleford city, Twin Falls County	39	22	14	19.3	5.4	9.9	4.5	3.5	8.6	9.4	61.0	50.0	63.9
Challis city, Custer County	184	94	72	22.2	7.4	12.3	6.7	2.7	7.3	10.9	73.6	50.0	79.0
Chubbuck city, Bannock County	1 703	1 080	453	19.5	5.4	10.8	8.2	1.9	5.7	8.5	74.3	51.5	79.8
Clark Fork city, Bonner County	118	74	41	24.6	5.0	15.2	6.3	3.8	8.9	16.7	59.0	41.4	65.3
Clayton city, Custer County	10	6	-	43.5	8.7	-	17.4	-	20.0	26.7	66.7	66.7	66.7
Clifton city, Franklin County	29	19	10	14.0	3.4	9.2	4.8	1.0	2.5	6.3	76.7	47.1	82.6
Coeur d'Alene city, Kootenai County	6 257	3 872	2 054	19.9	4.9	9.1	5.8	2.6	7.6	10.8	75.5	56.6	80.0
Cottonwood city, Idaho County	165	114	43	17.9	4.1	9.3	7.7	4.3	10.8	12.6	69.6	41.0	76.8

Table 6. **Disability Status: 2000**—Con.

[Data based on a sample (except Tables 65-68). For information on confidentiality protection, coverage, sampling error, and nonsampling error, see Appendix G.
For location of definitions, see "How to Use This Census Report"]

State County Place	Civilian noninstitutionalized population with a disability			Percent of civilian noninstitutionalized population with specified disability							Percent employed of civilian noninstitutionalized population 21 to 64 years		
				5 years and over					16 years and over, going outside the home	16 to 64 years, employment disability		Disability status	
	5 years and over	16 to 64 years	65 years and over	Any disability	Sensory	Physical	Mental	Self-care			Total	With a disability	No disability
PLACE—Con.													
Council city, Adams County	204	136	56	28.1	9.0	17.1	9.7	3.0	6.6	19.5	62.0	39.4	72.0
Craigmont city, Lewis County	93	51	31	17.5	5.8	9.8	6.0	2.1	6.2	8.4	73.4	35.6	79.9
Crouch city, Boise County	35	22	13	22.6	2.6	18.1	1.3	5.2	5.7	13.3	87.5	90.0	86.7
Culdesac city, Nez Perce County	76	52	21	21.3	5.9	11.5	7.3	5.6	7.9	13.3	59.9	28.9	67.8
Dalton Gardens city, Kootenai County	308	172	131	14.2	3.7	8.5	4.0	1.6	4.4	5.9	72.7	61.3	74.4
Dayton city, Franklin County	50	20	30	11.3	4.1	6.3	3.6	2.9	6.4	1.9	75.0	55.6	76.7
Deary city, Latah County	122	74	44	23.6	7.8	9.7	4.5	1.2	5.7	14.4	74.6	74.3	74.7
Declo city, Cassia County	91	69	19	25.6	3.9	11.0	3.4	-	8.4	12.7	71.3	53.3	79.3
Dietrich city, Lincoln County	27	17	9	14.8	7.7	9.3	3.3	2.7	-	10.2	79.5	52.9	85.9
Donnelly city, Valley County	26	20	6	20.6	9.5	10.3	7.9	-	8.7	14.7	66.7	65.0	67.1
Dover city, Bonner County	104	66	35	31.7	13.7	15.5	9.8	6.4	7.2	16.9	75.6	59.1	84.0
Downey city, Bannock County	144	60	73	24.8	9.5	15.3	9.3	4.3	10.0	10.5	66.1	43.6	71.8
Driggs city, Teton County	141	101	38	13.5	4.1	6.2	3.2	0.9	5.3	6.4	74.2	51.6	77.6
Drummond city, Fremont County	10	5	5	71.4	14.3	57.1	-	-	35.7	-	22.2	-	50.0
Dubois city, Clark County	116	76	28	19.9	3.9	5.3	6.2	1.9	7.7	13.9	69.0	72.6	68.0
Eagle city, Ada County	1 167	718	295	11.5	3.4	4.3	3.9	1.4	3.3	5.3	78.8	69.5	79.9
East Hope city, Bonner County	42	29	13	25.6	1.8	7.3	3.7	-	4.5	23.2	73.4	65.5	78.0
Eden city, Jerome County	146	85	45	39.0	5.3	20.1	15.5	5.3	16.0	19.1	63.6	47.0	75.7
Elk River city, Clearwater County	34	10	23	25.0	9.6	16.2	15.4	10.3	10.3	4.9	55.8	-	63.2
Emmett city, Gem County	1 349	785	527	27.8	5.8	15.3	8.3	4.4	9.9	18.4	70.4	63.1	73.4
Fairfield city, Camas County	57	31	24	13.7	3.1	8.9	1.4	2.4	6.0	6.7	78.9	29.0	85.5
Ferdinand city, Idaho County	13	6	7	9.8	5.3	8.3	-	1.5	5.7	4.5	82.7	66.7	84.0
Fernan Lake Village city, Kootenai County	6	-	6	3.7	1.2	2.5	-	2.5	4.9	-	75.0	(X)	75.0
Filer city, Twin Falls County	355	220	114	23.3	6.6	9.8	4.1	2.8	5.4	16.4	77.2	69.2	79.7
Firth city, Bingham County	80	39	33	25.0	12.2	12.2	7.2	1.9	9.8	11.2	72.8	48.6	79.5
Fort Hall CDP	601	398	138	21.0	7.5	11.2	6.1	2.3	4.8	11.0	56.6	47.8	59.1
Bannock County (part)	310	226	61	19.7	6.3	10.5	4.2	2.5	2.8	10.4	60.2	57.2	61.1
Bingham County (part)	291	172	77	22.6	8.9	12.1	8.4	2.1	7.3	11.9	51.9	35.0	56.5
Franklin city, Franklin County	51	33	9	10.0	1.8	2.0	4.5	0.6	4.4	3.9	74.6	60.9	75.9
Fruitland city, Payette County	724	499	190	21.0	3.8	10.7	5.6	1.7	4.7	15.9	74.3	69.1	76.0
Garden City city, Ada County	2 229	1 485	564	22.4	5.1	10.6	8.3	3.6	7.6	13.5	75.5	65.0	78.3
Genesee city, Latah County	116	80	25	13.1	3.7	7.8	3.4	2.3	2.9	5.1	83.1	62.7	86.1
Georgetown city, Bear Lake County	79	48	29	15.7	4.6	10.4	3.4	3.2	9.4	7.6	68.1	38.1	74.1
Glenns Ferry city, Elmore County	283	170	95	19.0	4.2	9.1	5.0	2.8	9.6	10.6	72.9	60.0	76.2
Gooding city, Gooding County	735	356	358	24.1	6.9	11.7	7.4	4.9	13.2	13.8	73.0	42.3	81.1
Grace city, Caribou County	184	84	94	20.4	8.0	12.7	4.5	2.1	9.5	7.9	73.5	48.8	78.8
Grand View city, Owyhee County	104	47	52	25.0	5.8	12.7	3.8	3.4	2.6	10.9	69.5	78.6	67.3
Grangeville city, Idaho County	639	420	197	22.3	5.2	9.6	5.0	3.8	5.2	15.5	70.5	56.4	75.0
Greenleaf city, Canyon County	125	90	22	16.4	2.9	6.8	5.2	2.8	8.1	11.0	78.6	63.6	82.4
Hagerman city, Gooding County	153	84	65	25.0	9.3	12.4	5.6	1.8	8.1	15.6	72.7	58.0	78.4
Hailey city, Blaine County	686	480	120	12.5	2.6	2.3	3.1	0.6	3.1	9.1	86.7	80.6	87.5
Hamer city, Jefferson County	2	-	2	13.3	13.3	13.3	-	-	-	-	100.0	(X)	100.0
Hansen city, Twin Falls County	233	158	47	25.6	4.3	12.8	10.3	2.2	6.1	13.4	76.9	59.6	83.5
Harrison city, Kootenai County	29	9	17	11.2	3.1	6.9	3.9	2.3	3.0	2.7	74.4	33.3	76.8
Hauser city, Kootenai County	97	76	15	15.9	3.4	6.1	6.2	1.3	4.5	8.5	70.3	34.3	77.9
Hayden city, Kootenai County	1 395	898	458	16.1	4.4	9.1	4.5	2.2	6.4	9.4	76.3	51.7	81.3
Hayden Lake city, Kootenai County	72	44	28	14.3	2.4	9.7	3.0	2.6	5.5	8.5	65.4	50.0	68.0
Hazelton city, Jerome County	162	101	47	24.6	3.0	12.3	8.8	2.9	10.9	15.3	75.4	59.1	81.8
Heyburn city, Minidoka County	448	339	57	17.5	4.6	8.0	5.2	2.5	5.9	10.9	74.8	53.5	80.0
Hollister city, Twin Falls County	58	40	10	25.3	7.4	12.7	12.7	6.1	19.4	8.3	58.6	35.0	69.3
Homedale city, Owyhee County	510	302	170	22.7	5.7	10.5	6.4	2.5	10.0	14.9	65.7	45.0	72.1
Hope city, Bonner County	10	7	3	13.2	7.9	5.3	3.9	5.3	5.7	6.8	77.4	42.9	82.6
Horseshoe Bend city, Boise County	183	137	34	26.0	4.1	8.8	5.5	4.5	17.0	18.4	72.6	50.0	82.1
Huetter city, Kootenai County	18	14	-	23.1	-	6.4	14.1	-	-	7.8	62.5	28.6	76.5
Idaho City city, Boise County	89	65	14	20.9	2.6	17.1	7.3	2.1	6.7	10.4	74.3	49.2	81.0
Idaho Falls city, Bonneville County	7 568	4 885	2 177	16.5	4.2	7.6	5.7	2.2	6.5	8.5	75.7	57.9	79.1
Inkom city, Bannock County	124	84	34	18.0	5.5	8.9	7.7	1.9	6.2	8.5	79.1	66.7	82.1
Iona city, Bonneville County	194	77	100	17.3	3.3	9.3	4.8	1.6	9.5	5.3	81.9	71.4	83.5
Irwin city, Bonneville County	34	15	19	17.6	3.6	7.3	1.6	1.6	4.7	7.5	64.8	40.0	68.8
Island Park city, Fremont County	27	15	10	12.4	5.5	7.8	3.7	0.9	0.5	3.7	80.8	73.3	81.8
Jerome city, Jerome County	1 318	835	396	19.3	4.5	8.8	6.4	2.6	7.5	10.2	75.1	56.6	79.6
Juliaetta city, Latah County	134	85	47	23.1	5.0	15.9	4.3	2.8	9.8	9.6	66.9	38.3	76.3
Kamiah city	367	267	94	34.1	8.9	14.6	5.7	3.0	6.8	28.7	56.6	60.9	53.3
Idaho County (part)	-	-	-	(X)	(X)	(X)	(X)	(X)	(X)	(X)	(X)	(X)	(X)
Lewis County (part)	367	267	94	34.1	8.9	14.6	5.7	3.0	6.8	28.7	56.6	60.9	53.3
Kellogg city, Shoshone County	578	393	138	26.7	6.2	13.7	7.5	3.1	11.0	14.6	63.5	37.9	73.8
Kendrick city, Latah County	65	32	30	18.0	8.0	10.8	5.0	3.0	9.2	3.1	73.7	37.5	80.1
Ketchum city, Blaine County	207	148	54	7.1	2.3	2.5	1.9	0.6	1.6	2.9	81.3	73.8	81.8
Kimberly city, Twin Falls County	489	286	153	20.5	6.5	10.6	7.3	3.0	6.8	8.5	80.6	61.1	85.3
Kooskia city, Idaho County	231	127	99	31.0	14.4	19.9	12.2	6.2	11.5	18.0	53.1	25.4	66.5
Kootenai city, Bonner County	69	37	32	22.9	9.3	11.6	8.3	9.3	11.9	12.1	68.8	32.4	76.8
Kuna city, Ada County	619	455	100	13.0	3.0	5.7	5.0	2.8	6.2	8.5	81.3	63.5	84.0
Lapwai city, Nez Perce County	145	88	48	13.9	5.5	7.3	4.5	1.1	3.7	5.9	72.1	50.0	75.9
Lava Hot Springs city, Bannock County	131	66	59	28.4	8.7	13.9	9.1	3.7	6.9	10.1	59.0	47.5	62.2
Leadore city, Lemhi County	16	12	2	19.8	2.5	17.3	6.2	4.9	9.4	30.8	53.8	-	77.8
Lewiston city, Nez Perce County	5 729	3 243	2 124	19.9	5.1	9.8	6.1	2.1	6.8	10.4	78.2	57.2	82.7
Lewisville city, Jefferson County	104	87	14	22.2	6.0	7.5	4.3	1.7	4.2	19.1	79.7	63.9	84.5
Lost River city, Custer County	-	-	-	-	-	-	-	-	-	-	57.1	(X)	57.1
McCall city, Valley County	283	190	73	13.9	1.8	6.8	4.5	2.7	3.1	9.6	75.4	65.9	76.9
McCammon city, Bannock County	166	89	54	23.8	6.6	9.6	6.6	3.3	8.8	10.5	63.7	47.6	68.2
Mackay city, Custer County	150	85	57	27.3	8.0	13.3	6.9	2.9	6.4	12.8	70.3	53.9	76.0
Malad City city, Oneida County	387	197	177	19.6	5.7	11.5	4.2	3.3	8.8	8.6	77.7	43.4	85.5
Malta city, Cassia County	31	14	17	21.7	10.5	14.7	2.8	3.5	6.5	6.7	69.2	27.3	76.1
Marsing city, Owyhee County	207	105	87	24.8	6.3	12.8	5.9	4.7	8.6	12.2	77.0	53.9	84.3

Table 6. **Disability Status: 2000**—Con.

[Data based on a sample (except Tables 65-68). For information on confidentiality protection, coverage, sampling error, and nonsampling error, see Appendix G.
For location of definitions, see "How to Use This Census Report"]

State County Place	Civilian noninstitutionalized population with a disability			Percent of civilian noninstitutionalized population with specified disability							Percent employed of civilian noninstitutionalized population 21 to 64 years		
				5 years and over					16 years and over, going outside the home	16 to 64 years, employment disability		Disability status	
	5 years and over	16 to 64 years	65 years and over	Any disability	Sensory	Physical	Mental	Self-care			Total	With a disability	No disability
PLACE—Con.													
Melba city, Canyon County	94	56	30	23.1	3.4	10.8	5.9	2.0	11.4	13.7	74.8	56.5	79.4
Menan city, Jefferson County	142	75	51	21.4	5.3	11.2	6.0	4.7	7.5	8.6	74.7	69.3	76.1
Meridian city, Ada County	4 129	2 923	911	13.5	3.2	4.7	3.7	1.6	5.2	9.0	82.1	72.2	83.6
Middleton city, Canyon County	566	397	123	21.7	3.7	7.7	5.3	2.0	5.7	17.0	82.1	75.9	84.0
Midvale city, Washington County	42	12	25	24.7	11.8	13.5	4.1	2.9	11.0	2.1	68.5	58.3	70.0
Minidoka city, Minidoka County	24	18	3	23.1	13.5	2.9	11.5	2.9	12.8	8.0	51.6	75.0	46.0
Montpelier city, Bear Lake County	492	290	184	19.2	7.8	9.0	4.6	3.0	8.8	8.9	65.5	37.8	72.3
Moore city, Butte County	31	8	17	16.1	5.7	8.3	5.7	1.6	8.5	6.9	67.3	50.0	68.4
Moscow city, Latah County	1 952	1 377	514	9.9	2.6	4.4	2.7	1.0	3.2	4.2	68.0	56.1	69.1
Mountain Home city, Elmore County	1 416	896	403	15.2	4.4	6.7	3.9	2.3	6.7	8.4	75.7	62.3	78.2
Mountain Home AFB CDP, Elmore County	252	190	-	9.0	0.2	1.5	3.6	0.6	7.0	7.1	51.5	50.9	51.6
Moyie Springs city, Boundary County	118	85	29	19.2	7.3	12.2	5.1	2.6	3.1	13.1	62.3	52.9	65.2
Mud Lake city, Jefferson County	55	45	10	24.6	3.6	8.5	1.8	0.9	6.7	22.5	72.7	77.8	70.2
Mullan city, Shoshone County	176	112	60	22.1	5.9	13.9	4.0	2.5	8.9	14.3	61.2	28.0	70.8
Murtaugh city, Twin Falls County	45	29	15	30.4	10.1	8.1	6.1	1.4	22.1	18.6	62.9	45.5	70.8
Nampa city, Canyon County	8 406	5 385	2 525	18.2	4.3	8.5	5.5	2.2	6.5	9.7	76.4	58.1	80.2
Newdale city, Fremont County	25	9	13	6.7	2.1	2.7	4.8	2.1	5.5	2.5	77.1	33.3	77.8
New Meadows city, Adams County	97	48	39	18.9	6.8	7.8	6.8	2.7	7.4	6.3	57.5	47.6	59.1
New Plymouth city, Payette County	231	106	122	17.8	4.5	12.3	3.5	2.2	6.8	7.4	74.1	46.2	79.0
Nezperce city, Lewis County	55	31	18	10.6	3.1	6.5	3.5	1.2	2.5	5.8	73.8	65.4	74.7
Notus city, Canyon County	107	76	26	27.8	2.9	13.0	10.6	2.1	4.9	20.9	79.5	72.6	83.2
Oakley city, Cassia County	95	54	41	16.5	7.6	10.7	3.6	1.9	5.0	5.8	76.6	45.7	82.1
Oldtown city, Bonner County	76	58	14	41.8	4.4	14.8	7.7	3.3	22.5	28.1	48.7	40.8	54.4
Onaway city, Latah County	36	20	7	15.3	3.0	7.6	3.8	1.3	2.9	12.3	70.9	25.0	78.5
Orofino city, Clearwater County	746	480	235	28.7	6.1	12.3	5.9	3.5	5.8	21.8	70.9	63.0	74.3
Osburn city, Shoshone County	372	224	140	25.2	5.3	12.9	5.8	3.0	8.1	15.8	64.0	46.0	69.5
Oxford city, Franklin County	8	8	-	25.0	3.1	6.3	9.4	-	14.3	18.2	75.0	100.0	58.3
Paris city, Bear Lake County	83	31	47	16.0	6.7	10.4	2.9	1.7	7.7	3.8	70.3	64.5	71.0
Parker city, Fremont County	52	34	17	19.3	4.4	10.4	4.4	2.2	10.6	8.9	71.5	44.8	79.2
Parkline city, Benewah County	13	8	5	19.4	6.0	10.4	6.0	3.0	6.3	8.7	50.0	-	61.1
Parma city, Canyon County	498	327	146	30.3	8.8	12.1	6.6	3.0	9.8	25.4	75.8	76.3	75.6
Paul city, Minidoka County	218	120	92	24.4	5.0	11.3	7.7	2.0	8.8	11.6	73.1	47.2	80.5
Payette city, Payette County	1 240	826	337	19.3	3.7	10.1	5.6	2.4	8.1	12.5	68.0	47.0	74.1
Peck city, Nez Perce County	66	22	37	30.3	12.4	15.1	13.8	4.1	14.4	10.8	63.8	22.2	72.4
Pierce city, Clearwater County	132	96	33	21.9	3.3	12.6	6.5	3.3	10.0	15.5	54.9	41.8	59.5
Pinehurst city, Shoshone County	427	236	185	27.4	8.7	18.2	8.2	4.2	9.4	16.3	62.9	33.0	73.5
Placerville city, Boise County	15	9	6	28.3	3.8	13.2	15.1	-	7.8	22.0	58.5	-	75.0
Plummer city, Benewah County	169	96	68	18.6	6.9	11.6	4.3	3.0	6.5	7.7	66.3	40.0	71.5
Pocatello city	7 586	4 717	2 331	16.2	4.0	7.9	5.8	2.0	5.4	7.5	76.3	55.1	79.9
Bannock County (part)	7 578	4 709	2 331	16.2	4.0	7.9	5.8	2.0	5.4	7.5	76.3	55.2	79.9
Power County (part)	8	8	-	33.3	-	-	33.3	-	20.8	33.3	45.8	37.5	50.0
Ponderay city, Bonner County	144	112	30	23.3	5.0	11.8	6.3	3.4	6.2	15.6	71.3	58.9	76.0
Post Falls city, Kootenai County	2 917	1 920	805	19.0	3.9	9.5	4.6	2.5	6.8	11.9	74.4	57.4	78.4
Potlatch city, Latah County	155	77	72	21.4	5.2	11.6	5.1	2.8	10.0	10.0	71.6	54.7	75.0
Preston city, Franklin County	745	452	256	17.8	4.8	7.8	3.0	2.5	9.6	10.5	80.6	64.0	84.7
Priest River city, Bonner County	334	193	119	20.2	3.9	12.5	6.1	3.4	7.4	9.8	65.3	35.6	72.1
Rathdrum city, Kootenai County	657	504	103	14.8	3.4	6.9	3.9	1.7	4.1	10.0	76.6	57.6	80.7
Reubens city, Lewis County	14	8	6	20.3	11.6	8.7	4.3	-	-	13.3	74.4	100.0	67.7
Rexburg city, Madison County	1 346	912	360	8.4	1.8	3.2	3.0	1.1	2.7	3.1	68.1	62.9	68.5
Richfield city, Lincoln County	92	50	32	23.7	8.7	14.7	8.5	0.5	4.3	5.1	75.8	50.0	83.9
Rigby city, Jefferson County	477	291	146	18.0	3.4	8.0	4.9	2.7	7.7	13.5	75.9	57.8	80.1
Riggins city, Idaho County	118	61	57	29.5	8.0	16.5	7.3	4.8	10.9	17.3	70.7	55.6	75.4
Ririe city	52	30	15	13.4	3.9	9.0	3.1	0.5	4.1	6.3	71.6	26.7	78.9
Bonneville County (part)	2	2	-	33.3	33.3	-	-	-	-	-	-	-	(X)
Jefferson County (part)	50	28	15	13.1	3.4	9.2	3.1	0.5	4.2	6.3	72.3	28.6	78.9
Roberts city, Jefferson County	138	94	30	22.9	7.8	7.8	5.6	3.3	13.9	14.6	63.9	59.0	65.6
Rockland city, Power County	57	32	19	21.3	6.0	13.4	6.7	3.4	5.0	7.6	61.3	37.5	67.5
Rupert city, Minidoka County	1 134	672	394	22.3	5.2	9.3	5.2	2.1	8.0	13.8	68.0	44.3	74.9
St. Anthony city, Fremont County	631	376	209	22.0	5.7	10.2	6.6	3.2	9.3	12.3	75.0	51.7	81.4
St. Charles city, Bear Lake County	52	16	33	41.9	4.0	33.9	12.1	7.3	15.9	18.2	56.3	42.9	61.8
St. Maries city, Benewah County	418	253	143	18.3	6.3	8.6	4.6	3.5	6.0	8.7	70.7	44.9	75.7
Salmon city, Lemhi County	718	361	301	25.4	5.4	14.8	7.0	3.3	11.3	12.5	71.6	49.0	77.8
Sandpoint city, Bonner County	1 136	696	375	18.4	4.1	8.9	5.4	2.0	5.8	11.1	75.2	58.6	78.5
Shelley city, Bingham County	668	467	159	19.2	3.2	7.4	6.0	2.2	6.7	12.0	77.8	58.8	82.6
Shoshone city, Lincoln County	256	116	127	20.2	6.6	11.0	4.0	2.1	8.0	9.4	78.6	64.8	81.3
Smelterville city, Shoshone County	182	131	45	29.6	7.3	16.9	10.3	4.2	7.7	18.1	56.8	37.0	66.8
Soda Springs city, Caribou County	620	434	134	20.8	5.5	8.4	6.0	2.0	5.2	12.7	69.4	43.5	76.7
Spencer city, Clark County	6	6	-	17.1	-	8.6	-	8.6	11.1	14.3	61.9	50.0	66.7
Spirit Lake city, Kootenai County	358	243	102	28.8	5.3	16.3	9.8	4.9	12.8	15.0	58.4	33.9	69.0
Stanley city, Custer County	14	10	-	14.6	2.1	7.3	9.4	2.1	2.5	10.4	72.0	20.0	80.0
Star city, Ada County	253	167	43	16.0	2.7	8.4	6.8	2.2	4.4	8.5	77.0	50.6	81.8
State Line city, Kootenai County	7	7	-	41.2	11.8	11.8	-	-	-	29.4	87.5	100.0	80.0
Stites city, Idaho County	72	59	13	27.6	6.5	13.4	8.8	-	5.0	21.5	58.7	27.1	73.5
Sugar City city, Madison County	148	78	52	13.1	2.4	7.3	3.8	2.4	6.9	6.8	83.5	72.4	84.7
Sun Valley city, Blaine County	90	62	28	6.5	1.0	1.9	0.8	0.5	3.5	4.3	61.8	63.0	61.7
Swan Valley city, Bonneville County	46	23	22	27.9	10.3	12.7	9.1	3.6	12.9	8.0	61.3	30.4	69.9
Tensed city, Benewah County	39	22	17	33.1	12.7	23.7	5.1	-	-	22.5	71.6	40.9	86.7
Teton city, Fremont County	62	37	17	11.8	3.4	6.1	5.5	-	5.0	4.9	82.6	67.6	84.6
Tetonia city, Teton County	30	13	11	14.1	-	8.0	2.3	3.3	6.6	5.4	91.4	75.0	92.5
Troy city, Latah County	138	83	50	19.7	5.7	8.1	5.6	1.9	6.3	12.4	71.8	69.6	72.3
Twin Falls city, Twin Falls County	6 881	4 149	2 413	22.3	5.9	10.2	6.1	3.3	7.9	12.5	76.9	59.2	81.6
Ucon city, Bonneville County	141	112	28	15.8	3.6	5.6	9.2	4.1	11.9	12.7	76.2	44.9	83.2
Victor city, Teton County	93	54	33	11.9	3.3	5.9	3.1	1.5	4.4	5.9	83.8	71.4	85.2
Wallace city, Shoshone County	198	141	44	23.2	5.5	13.0	6.8	3.5	5.5	15.2	62.7	47.7	67.9

Table 6. **Disability Status: 2000**—Con.

[Data based on a sample (except Tables 65-68). For information on confidentiality protection, coverage, sampling error, and nonsampling error, see Appendix G.
For location of definitions, see "How to Use This Census Report"]

State County Place	Civilian noninstitutionalized population with a disability			Percent of civilian noninstitutionalized population with specified disability							Percent employed of civilian noninstitutionalized population 21 to 64 years		
				5 years and over					16 years and over, going outside the home	16 to 64 years, employment disability		Disability status	
	5 years and over	16 to 64 years	65 years and over	Any disability	Sensory	Physical	Mental	Self-care			Total	With a disability	No disability
PLACE—Con.													
Wardner city, Shoshone County	59	44	11	32.4	4.9	13.7	12.6	2.7	7.7	28.8	63.0	50.0	71.2
Warm River city, Fremont County	-	-	-	-	-	-	-	-	-	-	100.0	(X)	100.0
Weippe city, Clearwater County	105	59	35	26.8	6.6	13.5	8.9	3.3	11.1	14.3	52.3	39.3	56.6
Weiser city, Washington County	1 036	552	460	21.8	4.4	13.1	6.0	2.7	8.3	12.1	71.6	48.3	77.1
Wendell city, Gooding County	403	266	90	20.6	4.6	10.0	4.7	3.8	4.8	16.3	78.0	66.4	81.0
Weston city, Franklin County	44	23	14	14.2	6.1	4.2	6.8	1.0	9.7	5.9	79.1	84.2	78.4
White Bird city, Idaho County	52	33	16	45.2	16.5	39.1	22.6	13.9	14.3	18.8	39.7	29.0	47.6
Wilder city, Canyon County	232	142	75	17.9	3.7	9.9	5.2	2.9	8.4	11.5	60.5	38.8	65.6
Winchester city, Lewis County	72	48	22	24.9	5.5	16.3	7.6	4.2	7.5	10.5	66.5	31.3	78.8
Worley city, Kootenai County	81	44	37	39.1	18.4	24.6	10.6	3.4	7.6	20.2	63.4	61.9	64.3

Table 7. **Employment Status and Journey to Work: 2000**

[Data based on a sample (except Tables 65-68). For information on confidentiality protection, coverage, sampling error, and nonsampling error, see Appendix G.
For location of definitions, see "How to Use This Census Report"]

State County County Subdivision Place	Population 16 years and over												Own children under 6 years, all parents in family in labor force
			Labor force								Females with own children under 6 years		
			Percent in labor force		Civilian labor force		Workers						
								Means of transportation to work					
	Total	Female	Total	Female	Number	Percent un-employed	Number	Percent using car, truck, or van	Percent in carpools	Percent using public trans-portation	Number	Percent in labor force	
The State	**969 872**	**488 294**	**66.1**	**59.1**	**636 237**	**5.8**	**594 654**	**89.3**	**12.3**	**1.1**	**77 244**	**61.1**	**65 079**
Ada County	227 917	114 573	71.9	65.5	163 045	3.9	155 666	91.2	10.2	0.8	18 572	62.9	15 539
Boise City CCD	193 352	98 451	72.4	65.4	139 292	4.0	132 810	91.0	10.3	0.9	15 416	62.5	12 779
Boise City city (part)	138 305	70 698	72.1	65.6	99 248	4.3	94 287	90.0	10.2	1.3	9 795	63.4	8 149
Eagle city (part)	502	217	67.7	49.3	340	9.7	307	94.8	8.5	-	48	50.0	23
Garden City city (part)	6 856	3 343	67.7	57.2	4 619	6.1	4 314	90.0	17.1	0.6	593	54.6	437
Meridian city	23 919	12 376	76.0	67.2	18 066	2.8	17 458	95.1	10.1	-	3 172	61.3	2 680
Boise Hills CCD	1 537	766	69.4	62.5	1 061	2.7	1 006	90.8	8.3	-	171	71.9	146
Boise City city (part)	136	65	86.0	81.5	112	5.4	105	86.7	5.7	-	12	58.3	6
Eagle CCD	15 826	8 126	72.6	63.7	11 454	3.7	10 941	91.8	8.7	0.2	1 381	65.1	1 281
Boise City city (part)	1 290	685	86.5	79.9	1 101	4.9	1 060	92.7	10.5	1.4	151	75.5	199
Eagle city (part)	7 346	3 743	73.4	65.1	5 368	3.2	5 163	91.8	6.7	0.1	685	62.6	619
Garden City city (part)	1 561	838	67.5	52.9	1 053	0.7	1 040	94.3	9.9	-	96	71.9	125
Star city	1 249	641	73.7	66.1	918	6.2	850	94.6	13.4	0.6	170	65.9	154
Kuna CCD	6 004	3 019	75.3	66.4	4 504	3.9	4 271	91.7	13.1	-	750	64.3	556
Kuna city	3 582	1 822	77.9	69.8	2 780	4.8	2 624	93.2	16.3	-	579	68.4	451
Orchard CCD	11 198	4 211	61.8	71.9	6 734	3.1	6 638	93.3	10.1	0.3	854	63.6	777
Boise City city (part)	4 461	2 190	83.0	75.7	3 558	3.5	3 553	93.7	12.4	0.3	599	68.6	586
Adams County	2 767	1 381	54.9	49.3	1 520	7.7	1 374	77.1	13.7	0.7	118	48.3	85
Council CCD	1 769	877	52.4	47.7	927	5.4	861	75.0	15.0	-	62	54.8	54
Council city	634	308	50.3	46.4	319	5.3	293	76.8	17.4	-	24	58.3	19
New Meadows CCD	998	504	59.4	52.2	593	11.3	513	80.5	11.5	1.8	56	41.1	31
New Meadows city	407	221	60.0	52.9	244	18.0	200	84.0	18.0	2.5	31	35.5	11
Bannock County	56 815	29 379	67.5	61.2	38 287	6.9	35 122	91.4	12.8	1.7	4 943	64.8	4 268
Fort Hall CCD	1 416	714	64.1	61.3	907	18.5	719	91.1	19.7	0.4	134	70.1	118
Fort Hall CDP (part)	1 207	609	65.4	62.7	789	18.6	626	90.6	19.8	0.5	113	72.6	101
Inkom CCD	2 414	1 174	67.6	58.9	1 630	4.1	1 534	92.4	11.7	2.3	130	56.2	112
Inkom city (part)	537	283	71.9	72.4	383	5.7	350	92.3	9.4	0.6	49	69.4	35
Pocatello city (part)	71	38	43.7	34.2	31	-	31	100.0	22.6	-	-	(X)	-
Pocatello CCD	48 835	25 268	68.5	62.6	33 395	6.7	30 728	91.6	12.5	1.7	4 405	65.3	3 812
Chubbuck city	6 867	3 560	69.2	62.7	4 749	7.7	4 324	95.1	9.5	2.2	740	67.3	677
Pocatello city (part)	39 290	20 449	68.8	62.7	26 958	6.7	24 788	90.9	12.8	1.7	3 482	65.1	2 979
South Bannock CCD	4 150	2 223	56.7	45.8	2 355	6.8	2 141	88.2	16.9	0.4	274	58.0	226
Arimo city	234	124	68.4	61.3	160	5.0	152	93.4	25.0	-	29	62.1	26
Downey city	451	241	50.8	40.7	229	3.1	216	90.3	10.6	-	40	62.5	33
Inkom city (part)	-	-	(X)	(X)	-	(X)	-	(X)	(X)	(X)	-	(X)	-
Lava Hot Springs city	391	209	53.2	44.0	208	12.5	182	84.6	16.5	-	29	51.7	26
McCammon city	533	271	52.0	45.0	277	7.9	255	90.6	11.4	-	53	62.3	55
Pocatello city (part)	60	43	100.0	100.0	60	-	60	86.7	-	-	8	100.0	15
Bear Lake County	4 628	2 363	57.8	50.1	2 675	7.2	2 443	89.2	19.6	0.9	310	66.1	333
Georgetown CCD	637	333	66.7	57.7	425	8.2	383	90.1	17.5	0.3	34	61.8	41
Georgetown city	363	199	59.0	47.7	214	9.3	192	85.4	25.0	0.5	34	61.8	36
Montpelier CCD	2 712	1 384	57.4	48.4	1 557	7.8	1 411	88.1	21.5	1.2	188	70.7	216
Montpelier city	2 062	1 070	55.0	45.7	1 135	7.8	1 033	90.5	19.1	1.0	134	74.6	177
Paris CCD	1 279	646	54.2	49.8	693	5.2	649	90.9	16.9	0.6	88	58.0	76
Bloomington city	169	82	59.2	51.2	100	8.0	92	88.0	13.0	-	16	62.5	16
Paris city	404	207	60.4	52.2	244	8.2	224	90.2	19.2	1.3	43	60.5	31
St. Charles city	107	54	29.9	18.5	32	-	29	86.2	20.7	-	6	-	-
Benewah County	7 017	3 478	57.5	51.2	4 034	13.9	3 427	88.6	10.7	0.2	376	60.1	356
Plummer CCD	1 208	617	65.1	62.7	787	14.2	660	87.9	13.8	0.3	81	69.1	95
Plummer city	713	381	69.0	66.1	492	17.9	393	89.3	14.0	-	70	70.0	74
St. Maries CCD	5 249	2 570	56.4	48.5	2 958	13.9	2 517	89.6	9.4	-	260	57.7	237
Parkline city	63	32	46.0	50.0	29	13.8	25	80.0	4.0	-	5	40.0	2
St. Maries city	2 022	1 057	62.1	56.1	1 255	11.3	1 106	88.4	9.8	-	148	64.9	150
Tensed CCD	560	291	51.6	50.2	289	13.5	250	80.8	15.2	2.0	35	57.1	24
Tensed city	105	56	55.2	55.4	58	10.3	52	69.2	5.8	-	3	66.7	7
Bingham County	28 926	14 574	65.6	57.4	18 935	5.8	17 685	88.0	14.1	3.1	2 739	63.1	2 579
Aberdeen CCD	2 089	1 035	59.2	46.9	1 237	7.5	1 128	87.5	17.2	0.4	254	55.5	204
Aberdeen city	1 183	592	59.3	48.3	702	6.3	647	86.2	17.9	0.8	151	62.9	149
Alridge CCD	426	194	74.6	61.9	318	1.9	312	92.9	1.9	-	39	33.3	14
Atomic City CCD	1 806	882	62.9	49.3	1 136	5.9	1 056	78.8	16.2	3.5	164	56.1	113
Atomic City city	21	10	42.9	30.0	9	-	9	100.0	66.7	-	-	(X)	-
Blackfoot CCD	9 443	4 837	64.8	58.4	6 092	4.7	5 780	90.6	13.3	2.3	719	71.6	843
Blackfoot city (part)	7 550	3 918	63.6	56.8	4 781	5.4	4 495	91.6	14.8	2.3	634	71.9	773
Firth CCD	2 182	1 111	66.2	56.6	1 442	2.0	1 416	83.9	12.9	2.6	160	61.3	168
Basalt city	324	156	65.4	58.3	212	5.2	201	96.0	21.9	2.0	35	60.0	32
Firth city	259	131	54.4	49.6	138	1.4	139	95.7	13.7	1.4	24	54.2	21
Fort Hall CCD	1 909	996	56.4	55.8	1 076	16.8	876	94.4	13.9	0.8	179	68.2	172
Fort Hall CDP (part)	938	515	55.7	57.5	522	17.8	417	95.7	9.8	-	104	70.2	87
Moreland CCD	6 243	3 105	69.3	59.8	4 325	5.1	4 062	88.2	14.6	4.1	621	63.4	583
Blackfoot city (part)	-	-	(X)	(X)	-	(X)	-	(X)	(X)	(X)	-	(X)	-
Shelley CCD	4 828	2 414	68.5	60.5	3 309	6.4	3 055	86.0	15.0	5.3	603	58.7	482
Shelley city	2 670	1 342	69.0	60.4	1 841	6.4	1 682	85.9	16.0	4.0	335	60.6	256
Blaine County	15 000	7 214	75.4	68.9	11 316	4.2	10 592	82.4	13.2	1.3	907	57.4	792
Carey CCD	626	278	70.4	61.2	441	5.0	412	75.7	11.7	1.2	76	48.7	74
Carey city	390	165	69.7	63.6	272	3.3	256	90.2	14.8	-	51	49.0	46
Hailey-Bellevue CCD	8 218	4 060	78.8	73.0	6 472	3.6	6 113	87.7	15.7	0.2	610	61.8	559
Bellevue city	1 479	719	76.9	71.2	1 137	4.5	1 076	91.4	20.1	1.4	106	72.6	77
Hailey city	4 479	2 272	81.6	76.1	3 656	4.0	3 451	88.4	16.6	-	373	64.1	404

Table 7. **Employment Status and Journey to Work: 2000**—Con.

[Data based on a sample (except Tables 65-68). For information on confidentiality protection, coverage, sampling error, and nonsampling error, see Appendix G.
For location of definitions, see "How to Use This Census Report"]

State County County Subdivision Place	Population 16 years and over												Own children under 6 years, all parents in family in labor force
			Labor force								Females with own children under 6 years		
			Percent in labor force		Civilian labor force		Workers						
								Means of transportation to work					
	Total	Female	Total	Female	Number	Percent un-employed	Number	Percent using car, truck, or van	Percent in carpools	Percent using public trans-portation	Number	Percent in labor force	
Blaine County—Con.													
Ketchum CCD	6 156	2 876	71.5	63.9	4 403	4.8	4 067	75.1	9.7	2.9	221	48.4	159
Ketchum city	2 661	1 228	76.1	69.6	2 025	2.7	1 909	72.9	9.0	1.4	45	35.6	45
Sun Valley city	1 251	606	62.2	55.3	778	14.8	647	56.3	4.0	13.3	24	54.2	16
Boise County	5 096	2 490	65.9	60.4	3 329	7.2	3 050	89.0	22.8	0.3	316	64.2	294
Garden Valley CCD	1 526	728	57.1	50.8	864	5.8	802	82.4	22.3	0.5	80	52.5	62
Crouch city	123	62	69.1	71.0	85	2.4	81	85.2	34.6	-	15	100.0	23
Horseshoe Bend CCD	1 328	644	65.3	60.1	867	12.0	746	92.1	15.8	-	84	70.2	95
Horseshoe Bend city	560	270	70.2	67.0	393	15.5	329	92.7	12.8	-	50	84.0	61
Placerville city	51	24	54.9	54.2	28	7.1	22	86.4	-	-	-	(X)	-
Idaho City CCD	2 242	1 118	72.2	66.9	1 598	5.4	1 502	90.9	26.4	0.4	152	67.1	137
Idaho City city	347	168	74.1	70.8	255	8.2	236	74.2	15.3	2.5	24	75.0	22
Bonner County	28 747	14 442	59.7	53.6	17 134	7.3	15 570	87.6	14.2	0.4	1 658	57.5	1 375
Blanchard-Glengary CCD	9 664	4 781	55.8	49.9	5 378	8.7	4 817	91.9	15.8	0.2	544	62.7	488
Oldtown city (part)	152	80	52.6	43.8	80	23.8	61	88.5	16.4	-	10	40.0	5
Priest River city (part)	5	3	60.0	33.3	3	-	3	100.0	-	-	-	(X)	-
Clark Fork CCD	1 807	903	51.9	47.5	937	8.0	841	79.2	9.9	-	52	57.7	56
Clark Fork city	417	224	48.2	39.7	201	12.4	166	83.7	10.2	-	25	56.0	20
East Hope city	155	80	44.5	50.0	69	13.0	57	80.7	8.8	-	2	100.0	6
Hope city	70	34	68.6	73.5	48	8.3	44	100.0	18.2	-	1	100.0	2
Priest River CCD	4 358	2 129	58.2	51.8	2 532	8.3	2 287	85.8	15.4	0.2	283	45.6	199
Oldtown city (part)	8	8	37.5	37.5	3	-	3	-	-	-	-	(X)	-
Priest River city (part)	1 322	681	60.1	51.2	794	11.8	696	88.4	12.4	0.6	101	45.5	75
Sandpoint CCD	12 918	6 629	64.2	57.6	8 287	5.9	7 625	86.3	13.4	0.6	779	58.3	632
Dover city	290	131	56.2	55.7	163	6.1	150	88.7	23.3	-	6	100.0	11
Kootenai city	262	131	60.3	58.8	158	7.0	147	89.8	8.8	-	22	45.5	17
Ponderay city	535	269	67.3	61.7	360	8.6	329	90.3	16.7	0.9	38	76.3	37
Sandpoint city	5 226	2 857	64.8	56.7	3 388	6.5	3 081	82.9	12.7	0.6	418	65.1	399
Bonneville County	59 636	30 396	67.7	59.0	40 321	5.0	37 765	87.5	10.0	5.6	5 497	58.9	4 600
Idaho Falls CCD	53 947	27 557	67.6	58.9	36 413	5.2	34 033	87.6	9.8	5.7	5 001	59.1	4 190
Ammon city	4 287	2 222	66.7	58.0	2 843	4.0	2 719	85.3	11.0	6.9	512	62.5	443
Idaho Falls city	37 435	19 185	66.6	58.5	24 928	5.6	23 211	88.1	9.9	5.5	3 236	60.0	2 818
Iona city	819	413	62.9	52.1	515	2.9	490	90.8	6.9	4.1	59	47.5	42
Idaho Falls West CCD	1 251	616	71.5	61.9	895	3.1	857	89.0	11.2	8.4	116	64.7	89
Swan Valley CCD	904	453	57.6	43.7	521	4.2	497	77.7	14.7	2.8	66	54.5	45
Irwin city	169	86	46.7	32.6	79	6.3	72	80.6	22.2	-	10	60.0	9
Swan Valley city	147	71	53.7	45.1	79	10.1	71	77.5	4.2	8.5	8	37.5	3
Ucon CCD	3 534	1 770	70.7	63.2	2 492	3.4	2 378	87.6	11.2	4.7	314	54.8	276
Ririe city (part)	6	2	-	-	-	(X)	-	(X)	(X)	(X)	-	(X)	-
Ucon city	690	342	68.6	64.3	473	5.1	440	87.3	12.5	3.4	61	67.2	70
Boundary County	7 340	3 632	58.9	50.0	4 306	10.0	3 830	88.3	17.2	-	507	51.7	384
Bonners Ferry CCD	4 681	2 408	57.2	48.9	2 660	8.6	2 413	88.9	15.3	-	315	53.7	243
Bonners Ferry city	1 892	1 006	54.0	46.7	1 011	9.1	909	92.4	13.0	-	121	70.2	113
Moyie Springs CCD	1 414	680	60.7	49.6	859	12.0	737	85.5	16.3	-	109	47.7	85
Moyie Springs city	454	228	60.8	50.0	276	11.6	241	89.6	10.8	-	43	48.8	32
Naples CCD	1 245	544	63.2	55.3	787	12.7	680	89.4	25.0	-	83	49.4	56
Butte County	2 178	1 097	59.8	53.3	1 302	5.8	1 203	81.5	20.9	4.9	147	64.6	153
Arco CCD	1 920	971	58.4	52.6	1 122	6.5	1 030	81.8	22.0	5.7	122	63.9	130
Arco city	791	417	57.3	54.0	453	7.7	409	80.7	20.3	6.4	58	70.7	55
Butte City city	56	33	51.8	54.5	29	31.0	18	72.2	-	11.1	3	66.7	6
Moore city	165	90	52.7	45.6	87	8.0	80	83.8	30.0	3.8	8	50.0	10
Howe CCD	258	126	69.8	58.7	180	1.7	173	79.2	13.9	-	25	68.0	23
Camas County	781	376	66.6	57.7	520	4.0	495	83.6	18.6	-	34	70.6	38
East Camas CCD	198	90	67.2	53.3	133	6.8	124	72.6	17.7	-	11	63.6	9
West Camas CCD	583	286	66.4	59.1	387	3.1	371	87.3	18.9	-	23	73.9	29
Fairfield city	350	167	66.3	61.1	232	0.9	228	87.7	17.5	-	11	81.8	14
Canyon County	95 344	48 563	66.6	58.5	63 343	5.9	58 983	91.4	14.4	0.3	9 419	62.3	8 062
Caldwell CCD	22 526	11 620	64.5	57.2	14 474	6.5	13 396	91.3	15.2	0.1	2 013	64.7	1 902
Caldwell city (part)	17 552	9 169	63.9	57.7	11 169	6.4	10 393	91.2	16.2	0.2	1 628	64.6	1 600
Greenleaf city (part)	539	277	74.2	65.3	398	9.8	356	94.4	15.4	-	47	72.3	52
Notus city (part)	-	-	(X)	(X)	-	(X)	-	(X)	(X)	(X)	-	(X)	-
Huston CCD	2 281	1 122	63.7	54.7	1 453	5.3	1 340	88.0	15.4	0.3	150	49.3	101
Melba CCD	1 365	622	68.7	55.5	938	4.3	884	86.8	15.0	-	138	49.3	84
Melba city	315	152	61.0	48.7	192	4.2	183	91.3	21.9	-	37	51.4	32
Middleton CCD	7 459	3 746	70.2	61.8	5 202	2.4	5 053	93.0	12.3	0.6	730	55.8	533
Caldwell city (part)	-	-	(X)	(X)	-	(X)	-	(X)	(X)	(X)	-	(X)	-
Middleton city	1 998	1 030	72.6	64.5	1 451	2.7	1 400	96.0	13.7	0.3	266	62.0	235
Nampa CCD	53 736	27 497	67.7	59.7	36 308	6.2	33 688	91.9	14.1	0.3	5 674	64.1	4 957
Caldwell city (part)	1 136	603	86.4	82.3	981	2.9	940	92.8	20.2	-	170	77.6	161
Nampa city	37 482	19 545	67.3	59.2	25 157	6.9	23 154	91.4	15.1	0.4	4 428	63.1	3 786
Notus CCD	1 807	879	64.6	57.2	1 167	5.6	1 092	89.4	20.8	0.9	245	45.3	149
Notus city (part)	304	139	64.8	59.7	197	3.0	185	96.2	15.1	1.1	12	75.0	13
Parma CCD	3 173	1 582	61.3	50.7	1 942	4.5	1 831	88.3	14.9	-	246	56.5	164
Parma city	1 264	641	63.1	51.8	794	4.2	746	89.0	16.1	-	112	69.6	95
Wilder CCD	2 997	1 495	62.1	52.2	1 859	7.4	1 699	88.9	15.2	0.1	223	57.0	172
Greenleaf city (part)	22	13	86.4	76.9	19	5.3	18	94.4	-	-	3	33.3	-
Wilder city	939	472	61.9	48.9	581	16.2	482	90.9	24.1	0.4	115	57.4	101
Caribou County	5 315	2 646	58.9	48.7	3 132	4.8	2 944	89.0	13.7	-	455	60.0	374
Bancroft CCD	572	300	55.8	44.3	319	7.5	282	85.8	24.8	-	62	51.6	46
Bancroft city	305	164	56.4	49.4	172	9.3	143	93.7	26.6	-	28	57.1	25

Table 7. **Employment Status and Journey to Work: 2000**—Con.

[Data based on a sample (except Tables 65-68). For information on confidentiality protection, coverage, sampling error, and nonsampling error, see Appendix G.
For location of definitions, see "How to Use This Census Report"]

State County County Subdivision Place	Population 16 years and over												Own children under 6 years, all parents in family in labor force
			Labor force								Females with own children under 6 years		
			Percent in labor force		Civilian labor force		Workers						
								Means of transportation to work					
	Total	Female	Total	Female	Number	Percent un-employed	Number	Percent using car, truck, or van	Percent in carpools	Percent using public trans-portation	Number	Percent in labor force	
Caribou County—Con.													
Fort Hall CCD	-	-	(X)	(X)	-	(X)	-	(X)	(X)	(X)	-	(X)	-
Grace CCD	1 480	726	58.1	47.5	860	4.3	821	87.2	14.3	-	123	46.3	83
Grace city	716	365	58.1	47.7	416	5.0	393	93.6	18.6	-	55	45.5	34
Soda Springs CCD	3 099	1 530	59.8	50.1	1 853	4.9	1 747	90.8	11.4	-	254	66.1	219
Soda Springs city	2 422	1 225	59.0	46.2	1 429	6.3	1 327	91.4	10.9	-	242	67.4	215
Wayan CCD	164	90	61.0	50.0	100	-	94	80.9	17.0	-	16	100.0	26
Cassia County	15 040	7 478	62.7	52.6	9 430	5.2	8 841	89.6	13.5	0.2	1 439	52.6	1 090
Albion CCD	1 864	863	63.0	51.1	1 174	4.2	1 122	83.2	15.0	-	177	53.1	129
Albion city	170	81	55.9	48.1	95	7.4	88	89.8	18.2	-	11	63.6	9
Malta city	123	67	48.8	40.3	60	1.7	59	81.4	-	-	15	46.7	9
Burley CCD	9 427	4 835	61.6	53.0	5 804	5.6	5 401	91.8	13.8	0.1	858	52.1	667
Burley city (part)	6 469	3 372	59.8	51.7	3 870	7.0	3 521	91.5	15.0	0.2	661	52.2	492
Declo CCD	2 160	1 015	65.6	51.8	1 417	4.8	1 334	87.6	11.3	0.8	245	44.9	130
Declo city	262	123	67.2	52.8	176	6.3	160	94.4	7.5	-	25	24.0	9
Oakley CCD	1 589	765	65.1	52.4	1 035	4.3	984	87.4	13.3	-	159	66.7	164
Oakley city	485	246	59.2	48.0	287	1.4	281	91.8	12.5	-	32	81.3	49
Clark County	721	342	66.2	47.1	477	6.1	443	84.7	19.6	-	83	32.5	39
East Clark CCD	55	27	65.5	59.3	36	-	36	52.8	16.7	-	4	100.0	9
Spencer city	27	14	48.1	35.7	13	-	13	23.1	-	-	2	100.0	4
West Clark CCD	666	315	66.2	46.0	441	6.6	407	87.5	19.9	-	79	29.1	30
Dubois city	452	229	64.8	44.5	293	8.2	266	90.2	19.9	-	58	32.8	23
Clearwater County	7 151	3 341	51.7	49.0	3 697	11.5	3 207	86.2	12.1	0.1	328	61.6	292
Elk River CCD	277	128	49.1	38.3	136	16.2	114	88.6	16.7	-	2	-	3
Elk River city	126	61	45.2	32.8	57	12.3	50	74.0	4.0	-	2	-	3
Nez Perce CCD	4 624	2 110	51.3	51.0	2 371	8.9	2 119	86.2	12.2	0.1	215	66.5	189
Orofino city	2 741	1 159	48.4	53.4	1 324	8.2	1 201	83.9	10.8	0.2	139	74.8	132
Pierce-Headquarters CCD	1 333	648	56.9	54.5	759	14.4	630	88.3	10.3	-	72	59.7	67
Pierce city	481	237	56.8	48.9	273	19.0	217	90.3	19.8	-	23	34.8	18
Weippe CCD	917	455	47.0	34.9	431	20.0	344	82.0	13.4	-	39	41.0	33
Weippe city	316	164	50.9	36.6	161	19.9	129	75.2	14.7	-	8	50.0	13
Custer County	3 346	1 620	61.9	58.1	2 070	6.2	1 905	80.2	18.5	2.2	226	72.6	188
Challis CCD	1 877	913	62.6	58.2	1 175	4.5	1 096	85.4	22.4	-	126	77.0	125
Challis city	703	343	57.9	53.1	407	4.9	380	85.3	24.7	-	38	78.9	33
Mackay CCD	1 020	495	57.3	54.3	582	5.8	541	75.2	16.8	7.6	59	52.5	31
Lost River city	18	8	55.6	50.0	10	-	10	40.0	-	-	2	100.0	2
Mackay city	470	231	54.5	52.4	254	10.2	223	87.4	11.7	5.4	24	54.2	11
Stanley CCD	449	212	69.7	66.5	313	13.4	268	68.7	5.6	-	41	87.8	32
Clayton city	15	8	66.7	75.0	10	20.0	8	62.5	25.0	-	2	-	-
Stanley city	81	35	77.8	68.6	63	7.9	57	63.2	3.5	-	7	100.0	5
Elmore County	21 768	9 509	61.2	59.0	10 158	6.6	12 449	91.0	14.9	0.4	1 869	56.8	1 448
Atlanta CCD	302	143	49.3	42.7	149	1.3	130	55.4	21.5	-	-	(X)	2
Glenns Ferry CCD	2 051	1 032	64.5	56.8	1 323	10.7	1 151	84.1	16.4	-	139	58.3	132
Glenns Ferry city	1 154	608	64.0	56.4	739	13.3	631	88.4	17.0	-	87	66.7	96
Mountain Home CCD	19 415	8 334	61.0	59.5	8 686	6.0	11 168	92.1	14.7	0.4	1 730	56.6	1 314
Mountain Home city	8 198	4 179	72.9	64.8	4 849	6.0	5 609	92.7	14.4	0.3	772	68.0	695
Mountain Home AFB CDP	6 850	2 164	40.2	45.8	918	12.2	2 608	93.3	13.4	0.6	726	41.9	405
Franklin County	7 610	3 882	68.2	58.5	5 185	5.3	4 838	86.7	14.0	0.2	823	59.3	726
Dayton CCD	1 460	721	67.0	57.3	973	2.4	934	81.2	16.1	0.1	175	64.0	136
Clifton city	160	72	64.4	59.7	103	2.9	96	89.6	14.6	-	16	62.5	14
Dayton city	314	164	60.8	53.0	191	3.1	178	87.1	12.9	-	44	63.6	33
Oxford city	28	12	64.3	50.0	18	-	18	72.2	27.8	-	2	100.0	5
Weston city	217	115	66.8	54.8	145	0.7	139	87.1	18.0	-	29	51.7	19
Mink Creek CCD	570	260	58.6	43.1	334	2.4	326	75.5	8.3	0.3	64	48.4	30
Preston CCD	5 580	2 901	69.5	60.2	3 878	6.3	3 578	89.2	14.0	0.2	584	59.1	560
Franklin city	343	168	75.2	62.5	258	11.6	222	85.6	21.2	-	56	48.2	49
Preston city	3 256	1 736	68.9	61.8	2 244	7.7	2 021	91.0	13.7	-	302	76.8	384
Fremont County	8 538	4 106	63.2	54.7	5 385	5.3	5 044	90.8	14.2	0.6	759	58.5	603
Ashton CCD	1 678	815	60.8	51.8	1 020	4.0	968	83.8	14.8	0.5	142	64.1	124
Ashton city	807	407	58.5	47.2	472	7.0	428	88.1	17.3	-	68	52.9	48
Drummond city	14	6	64.3	66.7	9	22.2	7	42.9	-	-	-	(X)	-
Warm River city (part)	-	-	(X)	(X)	-	(X)	-	(X)	(X)	(X)	-	(X)	-
Island Park CCD	904	437	56.4	45.1	510	4.9	480	83.1	20.4	-	52	30.8	28
Island Park city	182	75	75.8	70.7	138	2.9	131	77.9	16.0	-	8	100.0	20
Warm River city (part)	9	3	66.7	66.7	6	-	6	100.0	-	-	-	(X)	-
St. Anthony CCD	5 136	2 462	64.8	56.9	3 320	5.8	3 088	93.8	12.4	0.7	488	59.6	370
Parker city	198	114	56.1	43.9	111	1.8	109	93.6	8.3	-	31	61.3	27
St. Anthony city	2 229	1 088	65.9	57.9	1 468	6.1	1 371	96.6	17.0	0.8	218	52.3	153
Teton-Newdale CCD	820	392	65.2	57.4	535	4.7	508	92.5	17.9	0.4	77	59.7	81
Newdale city	273	136	62.6	51.5	171	2.9	164	85.4	22.0	1.2	28	60.7	19
Teton city	403	196	71.2	65.3	287	6.3	269	97.0	19.0	-	31	74.2	30
Yellowstone National Park CCD	-	-	(X)	(X)	-	(X)	-	(X)	(X)	(X)	-	(X)	-
Gem County	11 449	5 844	59.0	51.5	6 716	5.1	6 227	90.1	13.5	0.1	815	49.7	599
Emmett Bench CCD	2 332	1 143	58.7	50.8	1 369	4.0	1 293	88.2	13.5	-	113	53.1	51
Emmett Valley CCD	8 325	4 308	59.3	51.8	4 913	5.1	4 533	91.7	13.7	0.1	634	50.0	504
Emmett city	3 965	2 144	53.9	45.4	2 137	2.6	2 011	93.5	16.0	-	335	46.9	263
Sweet CCD	792	393	56.1	50.1	434	8.3	401	78.6	10.2	-	68	41.2	44

Table 7. **Employment Status and Journey to Work: 2000**—Con.

[Data based on a sample (except Tables 65-68). For information on confidentiality protection, coverage, sampling error, and nonsampling error, see Appendix G.
For location of definitions, see "How to Use This Census Report"]

State County County Subdivision Place	Population 16 years and over												Own children under 6 years, all parents in family in labor force
			Labor force								Females with own children under 6 years		
			Percent in labor force		Civilian labor force		Workers						
								Means of transportation to work					
	Total	Female	Total	Female	Number	Percent un-employed	Number	Percent using car, truck, or van	Percent in carpools	Percent using public trans-portation	Number	Percent in labor force	
Gooding County	10 585	5 266	61.2	51.9	6 482	3.4	6 155	86.5	17.5	0.2	843	54.0	602
Bliss CCD	745	352	57.9	49.7	431	2.3	408	82.8	23.3	-	87	50.6	42
Bliss city	227	103	62.6	68.0	142	3.5	131	92.4	26.0	-	27	66.7	15
Gooding CCD	4 402	2 252	60.9	54.3	2 680	4.3	2 518	83.7	17.0	0.3	320	68.1	280
Gooding city	2 601	1 371	56.7	51.3	1 475	5.0	1 357	88.0	16.9	-	155	69.0	138
Hagerman CCD	1 471	734	55.5	45.0	817	4.3	760	84.5	19.2	0.4	72	50.0	70
Hagerman city	521	270	51.2	43.7	267	7.5	242	90.5	11.2	1.2	25	44.0	17
Wendell CCD	3 967	1 928	64.4	52.0	2 554	2.4	2 469	90.6	16.6	-	364	43.1	210
Wendell city	1 604	822	64.7	54.9	1 038	1.9	995	96.4	10.6	-	144	62.5	126
Idaho County	12 255	5 945	53.8	48.5	6 598	10.2	5 788	82.2	12.2	0.3	595	60.7	521
Cottonwood CCD	1 637	673	49.7	55.3	813	7.4	734	87.3	10.4	-	97	60.8	79
Cottonwood city	725	363	59.6	55.1	432	6.5	394	89.6	12.2	-	55	56.4	44
Elk City CCD	1 598	761	54.5	47.0	871	12.7	739	72.8	8.8	2.0	66	80.3	93
Grangeville CCD	4 603	2 316	54.4	46.7	2 502	9.2	2 227	83.3	13.2	-	265	55.8	191
Grangeville city	2 537	1 347	56.8	50.7	1 442	10.1	1 270	82.2	13.5	-	151	57.0	109
White Bird city	105	46	35.2	41.3	37	21.6	27	59.3	7.4	-	2	100.0	3
Nez Perce CCD	3 221	1 609	55.2	50.0	1 779	12.3	1 518	85.0	11.9	0.3	147	59.2	130
Ferdinand city	105	48	75.2	72.9	79	7.6	71	73.2	11.3	-	6	66.7	7
Kamiah city (part)	-	-	(X)	(X)	-	(X)	-	(X)	(X)	(X)	-	(X)	-
Kooskia city	616	314	46.9	40.4	289	18.0	229	84.3	8.7	-	30	56.7	16
Stites city	219	117	54.8	57.3	120	17.5	99	91.9	13.1	-	8	50.0	9
Riggins CCD	1 196	586	52.9	46.1	633	8.5	570	75.6	15.8	-	20	70.0	28
Riggins city	359	176	57.1	48.9	205	9.3	184	73.9	9.8	-	5	80.0	10
Jefferson County	13 058	6 517	66.5	56.8	8 669	4.4	8 227	85.4	12.6	3.7	1 295	57.7	1 087
Hamer CCD	1 485	693	63.6	44.6	945	4.6	901	75.7	12.7	1.0	199	38.2	77
Hamer city	15	8	60.0	75.0	9	-	9	66.7	-	-	-	(X)	-
Mud Lake city	179	87	65.4	59.8	117	6.0	110	94.5	16.4	-	27	55.6	12
Lewisville-Menan CCD	2 597	1 291	68.5	56.1	1 778	3.3	1 698	83.5	12.2	3.9	183	56.3	201
Lewisville city	358	150	75.7	67.3	270	5.9	247	85.8	14.6	2.4	24	58.3	26
Menan city	517	261	64.8	52.1	335	3.3	320	81.9	11.9	5.3	44	61.4	47
Rigby CCD	6 952	3 530	65.6	58.7	4 549	4.4	4 315	87.2	11.4	4.6	694	63.1	624
Rigby city	2 047	1 068	61.6	56.9	1 256	4.2	1 197	89.5	13.6	3.3	220	76.4	245
Ririe CCD	971	496	67.6	58.9	654	6.0	609	87.7	17.2	2.6	120	70.8	109
Ririe city (part)	284	146	66.9	61.0	190	10.5	168	88.7	33.3	-	56	82.1	57
Roberts CCD	1 053	507	70.6	60.7	743	5.0	704	89.8	17.3	2.3	99	45.5	76
Roberts city	388	175	63.9	50.9	248	10.1	221	91.4	38.0	-	77	53.2	69
Jerome County	13 194	6 403	65.2	57.7	8 590	5.9	7 931	88.1	11.6	-	1 131	54.5	825
Eden-Hazelton CCD	1 910	904	63.4	56.1	1 211	5.2	1 139	90.0	16.0	-	159	61.6	107
Eden city	307	140	58.0	55.0	178	12.4	151	87.4	19.2	-	21	66.7	18
Hazelton city	460	214	65.0	59.3	299	4.0	287	90.9	22.0	-	48	79.2	19
Hunt CCD	359	174	52.9	33.3	190	-	190	81.1	2.6	-	45	20.0	15
Jerome CCD	10 925	5 325	65.9	58.7	7 189	6.2	6 602	88.0	11.1	-	927	54.9	703
Jerome city	5 559	2 812	64.9	59.1	3 610	7.8	3 269	90.8	13.7	-	554	61.0	481
Kootenai County	82 674	42 379	65.9	59.0	54 379	7.8	49 351	92.0	11.1	0.2	6 030	60.1	5 053
Coeur d'Alene CCD	45 113	23 442	65.3	58.5	29 392	7.3	26 813	91.6	10.4	0.2	2 900	61.2	2 498
Coeur d'Alene city	27 099	14 368	64.9	58.5	17 549	7.9	15 915	91.6	10.8	0.3	1 910	65.2	1 732
Dalton Gardens city	1 781	903	60.9	54.6	1 080	5.9	1 017	91.6	6.0	0.5	87	59.8	81
Fernan Lake Village city	123	69	58.5	42.0	72	4.2	69	92.8	2.9	-	7	71.4	9
Hayden city (part)	6 977	3 595	66.3	58.4	4 624	6.7	4 248	92.8	8.7	-	516	59.7	447
Hayden Lake city	421	198	56.5	45.5	238	3.8	226	91.2	8.0	-	22	27.3	6
Huetter city	56	30	57.1	40.0	32	6.3	30	93.3	43.3	-	10	70.0	15
Harrison CCD	2 309	1 120	59.7	53.5	1 378	14.7	1 156	85.7	15.2	0.2	106	33.0	51
Harrison city (part)	231	114	59.3	59.6	137	7.3	127	85.8	1.6	-	10	60.0	11
Post Falls-Rathdrum CCD	24 623	12 599	68.4	61.2	16 795	7.2	15 349	94.0	12.3	0.2	2 361	61.2	2 004
Hauser city	510	261	63.9	60.2	326	4.9	306	91.2	15.0	0.3	40	52.5	29
Post Falls city	12 295	6 406	68.5	59.7	8 388	8.0	7 621	94.3	11.7	0.4	1 381	66.3	1 253
Rathdrum city	3 342	1 713	72.7	71.5	2 428	5.4	2 262	95.9	14.9	0.4	330	64.5	327
State Line city	17	6	100.0	100.0	17	11.8	15	100.0	6.7	-	-	(X)	2
Spirit Lake-Athol CCD	9 052	4 438	64.8	57.6	5 868	9.6	5 187	90.9	10.8	0.3	566	54.6	424
Athol city	460	228	65.2	60.5	300	5.7	278	93.5	11.9	-	28	42.9	22
Hayden city (part)	-	-	(X)	(X)	-	(X)	-	(X)	(X)	(X)	-	(X)	-
Spirit Lake city	1 008	500	56.2	52.4	566	15.9	464	86.4	10.8	-	79	60.8	66
Worley CCD	1 577	780	60.2	54.7	946	9.2	846	80.4	11.5	0.2	97	62.9	76
Harrison city (part)	-	-	(X)	(X)	-	(X)	-	(X)	(X)	(X)	-	(X)	-
Worley city	172	84	55.8	54.8	96	12.5	84	86.9	6.0	-	6	66.7	7
Latah County	28 729	13 822	65.2	60.8	18 643	7.6	16 837	79.6	13.5	0.8	1 625	55.6	1 151
Deary-Bovill CCD	1 325	637	64.3	55.6	852	13.1	726	92.1	23.4	0.6	78	66.7	79
Bovill city	223	112	67.3	63.4	150	20.7	117	90.6	17.9	-	22	77.3	29
Deary city	419	219	67.1	58.9	281	13.9	234	94.4	23.5	-	28	71.4	30
Genesee CCD	1 087	533	71.3	69.4	772	1.2	752	84.0	11.7	0.5	86	60.5	65
Genesee city	689	327	74.3	68.8	509	1.8	494	87.0	7.3	-	64	59.4	45
Moscow CCD	20 826	9 898	65.1	61.9	13 496	8.1	12 094	75.7	11.6	0.8	1 085	52.3	728
Moscow city	18 163	8 716	63.6	60.4	11 484	9.0	10 173	72.5	11.1	1.0	898	49.3	567
Potlatch CCD	2 880	1 445	64.5	55.7	1 858	7.1	1 694	91.3	18.2	1.0	209	65.1	143
Onaway city	171	75	66.7	57.3	114	7.9	103	91.3	24.3	-	8	75.0	7
Potlatch city	599	331	59.9	52.9	359	9.7	312	90.4	13.5	0.3	48	60.4	42
Troy-Juliaetta-Kendrick CCD	2 611	1 309	63.8	57.8	1 665	4.6	1 571	89.5	20.1	0.3	167	58.1	136
Juliaetta city	471	231	57.3	51.5	270	11.5	236	89.0	9.3	-	22	63.6	12
Kendrick city	284	150	60.2	49.3	171	2.9	161	90.1	13.7	-	33	51.5	21
Troy city	557	275	62.5	56.7	348	5.5	325	91.1	22.5	0.9	54	51.9	42

Table 7. **Employment Status and Journey to Work: 2000**—Con.

[Data based on a sample (except Tables 65-68). For information on confidentiality protection, coverage, sampling error, and nonsampling error, see Appendix G.
For location of definitions, see "How to Use This Census Report"]

State County County Subdivision Place	Population 16 years and over												Own children under 6 years, all parents in family in labor force
			Labor force								Females with own children under 6 years		
			Percent in labor force		Civilian labor force		Workers						
								Means of transportation to work					
	Total	Female	Total	Female	Number	Percent un-employed	Number	Percent using car, truck, or van	Percent in carpools	Percent using public trans-portation	Number	Percent in labor force	
Lemhi County	6 132	3 073	57.0	50.9	3 495	8.6	3 097	83.7	14.7	0.3	373	66.2	302
Forney CCD	54	13	24.1	-	13	-	13	100.0	-	-	-	(X)	-
Leadore CCD	458	214	61.6	57.5	282	1.4	278	66.5	15.8	1.1	40	67.5	29
Leadore city	53	27	50.9	48.1	27	7.4	25	92.0	40.0	-	5	60.0	4
Patterson CCD	414	190	39.4	40.0	163	17.2	135	75.6	20.7	-	5	100.0	5
Salmon CCD	5 206	2 656	58.3	51.4	3 037	8.8	2 671	85.8	14.3	0.2	328	65.5	268
Salmon city	2 310	1 170	60.6	52.5	1 399	8.2	1 230	85.7	13.2	0.4	148	64.9	101
Lewis County	2 947	1 504	56.2	49.3	1 657	8.6	1 483	81.1	10.3	0.1	147	61.2	140
Craigmont CCD	612	289	64.1	54.7	392	7.4	356	80.3	9.6	-	30	60.0	31
Craigmont city	422	200	65.2	56.0	275	9.5	248	86.7	9.7	-	21	61.9	22
Kamiah CCD	1 246	668	48.9	43.4	609	12.2	528	84.7	12.7	-	65	49.2	48
Kamiah city (part)	914	500	46.1	41.4	421	13.5	357	83.8	10.6	-	48	47.9	31
Lewis South CCD	44	18	63.6	33.3	28	7.1	26	57.7	-	-	-	(X)	-
Nezperce CCD	557	284	63.4	56.3	353	5.7	319	74.9	8.8	0.6	30	90.0	41
Nezperce city	407	216	57.0	49.5	232	7.8	209	73.7	6.2	-	17	82.4	23
Winchester CCD	488	245	56.4	52.2	275	6.5	254	85.0	9.4	-	22	59.1	20
Reubens city	56	33	57.1	45.5	32	9.4	29	89.7	3.4	-	8	37.5	3
Winchester city	252	121	58.7	52.9	148	10.1	133	85.0	15.8	-	12	83.3	17
Lincoln County	2 940	1 434	63.7	54.5	1 872	3.9	1 769	83.0	19.8	2.4	223	60.1	212
Richfield CCD	644	302	62.0	53.3	399	2.5	379	85.2	21.9	0.5	63	60.3	64
Richfield city	302	142	62.3	54.2	188	4.3	172	88.4	23.3	-	41	61.0	35
Shoshone CCD	2 296	1 132	64.2	54.8	1 473	4.3	1 390	82.4	19.2	2.9	160	60.0	148
Dietrich city	129	73	74.4	71.2	96	10.4	86	80.2	14.0	-	7	100.0	12
Shoshone city	1 065	578	58.2	49.0	620	5.3	574	83.6	25.6	4.2	76	71.1	73
Madison County	21 245	11 566	59.3	54.5	12 575	7.3	11 451	76.5	11.6	0.7	1 443	56.5	1 185
Moody Creek CCD	3 204	1 587	62.6	60.2	2 007	4.6	1 892	82.1	12.5	0.7	269	60.2	270
Rexburg city (part)	2 937	1 459	63.6	61.8	1 869	4.9	1 754	82.2	13.1	0.3	252	62.7	266
Sugar City CCD	3 288	1 651	67.0	56.2	2 189	4.0	2 088	91.6	14.8	0.5	333	51.4	289
Rexburg city (part)	25	9	68.0	100.0	17	-	8	100.0	100.0	-	9	100.0	8
Sugar City city	815	414	71.2	65.5	578	4.2	556	94.1	16.0	0.5	82	54.9	63
Thornton CCD	14 753	8 328	56.8	53.0	8 379	8.8	7 471	70.9	10.4	0.8	841	57.4	626
Rexburg city (part)	11 445	6 669	52.7	51.5	6 037	10.6	5 299	64.5	10.0	0.5	474	66.2	430
Minidoka County	14 599	7 416	64.4	55.0	9 402	6.5	8 657	90.7	12.5	0.1	1 424	58.8	1 023
Heyburn CCD	3 800	1 940	69.8	60.6	2 653	6.2	2 414	92.3	9.9	-	365	65.2	300
Burley city (part)	136	75	62.5	50.7	85	-	85	100.0	27.1	-	21	100.0	24
Heyburn city	1 986	1 024	71.6	61.9	1 422	6.4	1 283	92.6	9.7	-	210	66.2	182
Minidoka CCD	1 072	467	62.9	41.1	674	2.7	656	80.8	13.7	0.8	135	29.6	59
Minidoka city	78	32	51.3	31.3	40	5.0	38	92.1	-	-	12	33.3	22
Paul CCD	2 339	1 175	65.4	57.5	1 530	6.9	1 417	90.3	9.2	-	182	71.4	151
Paul city	747	418	57.3	49.3	428	5.4	401	93.3	9.0	-	64	57.8	40
Rupert CCD	7 388	3 834	61.5	53.1	4 545	7.2	4 170	91.5	15.0	0.2	742	57.8	513
Acequia city	87	44	52.9	47.7	46	2.2	45	93.3	42.2	-	15	73.3	8
Rupert city	4 075	2 161	59.2	50.6	2 411	8.7	2 176	93.1	20.9	0.3	488	55.5	327
Nez Perce County	29 676	15 256	63.2	58.0	18 723	4.6	17 551	93.0	9.5	0.5	1 823	71.5	1 853
Leland CCD	319	155	51.1	41.3	163	7.4	151	82.8	12.6	-	11	63.6	7
Lewiston CCD	26 020	13 430	63.9	58.6	16 604	4.3	15 622	93.3	9.0	0.5	1 593	72.8	1 617
Lewiston city	24 723	12 832	63.9	58.6	15 767	4.5	14 806	93.5	8.6	0.5	1 532	73.7	1 579
Nez Perce CCD	3 337	1 671	58.6	55.0	1 956	7.2	1 778	90.5	13.6	0.6	219	62.1	229
Culdesac city	292	144	52.4	53.5	153	6.5	141	83.7	11.3	-	17	35.3	10
Lapwai city	760	393	65.1	62.6	495	10.3	438	91.6	15.3	-	85	80.0	116
Peck city	180	100	50.0	50.0	90	13.3	76	94.7	6.6	-	2	100.0	2
Oneida County	2 970	1 475	61.9	51.3	1 829	4.3	1 739	87.6	22.8	0.2	222	52.7	188
Holbrook CCD	322	151	64.0	47.0	206	6.8	185	80.0	15.7	2.2	34	44.1	34
Malad City CCD	2 648	1 324	61.6	51.8	1 623	3.9	1 554	88.5	23.6	-	188	54.3	154
Malad City city	1 619	841	59.5	50.9	955	4.4	908	90.5	17.0	-	132	65.2	127
Owyhee County	7 705	3 678	61.2	51.0	4 710	6.8	4 314	85.1	15.8	0.2	611	50.9	424
Bruneau CCD	544	233	66.7	51.1	363	6.3	337	72.4	16.6	0.9	26	38.5	12
Grand View CCD	987	475	63.3	51.4	621	5.6	582	82.3	16.7	-	67	59.7	65
Grand View city	351	168	57.3	42.9	199	7.5	181	86.7	16.0	-	25	64.0	28
Homedale CCD	2 779	1 412	57.7	48.9	1 601	7.4	1 464	88.2	13.5	0.2	298	51.7	203
Homedale city	1 703	866	57.8	48.6	982	9.6	880	92.2	15.9	0.3	212	61.8	158
Marsing CCD	2 036	953	61.9	51.7	1 261	6.4	1 138	89.5	19.2	-	156	42.9	87
Marsing city	650	331	63.1	53.5	410	4.9	379	94.5	20.8	-	49	61.2	44
Murphy CCD	1 206	528	64.4	53.2	777	5.1	730	78.9	14.1	0.4	57	57.9	45
Western Shoshone CCD	153	77	56.9	61.0	87	27.6	63	100.0	17.5	-	7	100.0	12
Payette County	15 112	7 630	61.9	52.9	9 345	6.2	8 670	90.9	13.6	-	1 165	53.7	849
Fruitland CCD	4 845	2 465	62.0	53.5	3 004	5.6	2 791	91.8	12.8	0.1	452	61.9	372
Fruitland city	2 727	1 412	61.9	51.8	1 688	7.0	1 531	93.2	16.3	-	320	64.4	282
New Plymouth CCD	3 205	1 614	65.2	56.6	2 085	7.1	1 940	85.1	11.3	-	273	46.2	156
New Plymouth city	1 009	530	62.8	52.8	634	8.0	583	92.6	12.2	-	89	52.8	80
Payette CCD	7 062	3 551	60.3	50.8	4 256	6.2	3 939	93.0	15.2	-	440	50.0	321
Payette city	5 070	2 610	58.3	48.5	2 954	7.2	2 696	93.8	16.9	-	353	55.5	270
Power County	5 279	2 643	66.1	56.2	3 488	4.7	3 252	90.0	17.3	0.1	470	64.7	464
American Falls CCD	4 043	2 041	68.1	58.1	2 755	4.3	2 596	91.5	18.3	-	362	69.3	397
American Falls city	2 830	1 479	66.0	57.9	1 867	4.0	1 752	93.3	20.6	-	243	78.2	322
Arbon CCD	149	58	71.1	60.3	106	1.9	99	36.4	-	2.0	5	100.0	6
Fort Hall CCD	636	311	59.7	52.1	380	8.2	322	100.0	20.5	-	67	56.7	50
Arbon Valley CDP	431	202	60.8	54.0	262	6.9	236	100.0	18.2	-	37	62.2	38

Table 7. **Employment Status and Journey to Work: 2000**—Con.

[Data based on a sample (except Tables 65-68). For information on confidentiality protection, coverage, sampling error, and nonsampling error, see Appendix G.
For location of definitions, see "How to Use This Census Report"]

State County County Subdivision Place	Population 16 years and over												Own children under 6 years, all parents in family in labor force
			Labor force								Females with own children under 6 years		
			Percent in labor force		Civilian labor force		Workers						
								Means of transportation to work					
	Total	Female	Total	Female	Number	Percent un-employed	Number	Percent using car, truck, or van	Percent in carpools	Percent using public trans-portation	Number	Percent in labor force	
Power County—Con.													
Fort Hall CCD—Con.													
Pocatello city (part)	24	9	45.8	-	11	-	11	100.0	-	-	5	-	-
Rockland CCD	451	233	54.8	43.8	247	4.9	235	82.1	8.5	-	36	27.8	11
Rockland city	202	103	55.4	44.7	112	6.3	105	83.8	3.8	-	12	25.0	4
Shoshone County	10 982	5 608	55.6	49.8	6 095	11.8	5 280	89.1	15.2	0.2	623	69.8	625
Avery-Clarkia CCD	317	144	59.3	50.7	188	20.7	147	64.6	12.2	-	19	89.5	25
Kellogg CCD	5 926	3 057	56.1	50.0	3 323	11.7	2 884	89.9	15.4	0.3	381	71.1	378
Kellogg city	1 853	997	57.1	51.4	1 056	11.6	920	86.7	16.5	0.2	130	81.5	134
Pinehurst city	1 326	701	51.1	43.9	678	8.4	608	95.6	13.2	-	90	66.7	83
Smelterville city	519	229	52.4	49.3	272	14.7	226	89.8	17.7	0.9	24	41.7	21
Wardner city	156	72	53.8	54.2	84	7.1	78	79.5	12.8	-	8	50.0	7
Mullan CCD	738	382	55.8	52.4	412	11.4	362	87.0	18.2	-	31	80.6	43
Mullan city	665	341	55.6	52.2	370	11.6	324	87.0	18.5	-	23	73.9	36
Murray CCD	489	227	55.0	45.4	269	21.2	208	85.1	31.3	-	11	54.5	17
Wallace CCD	3 512	1 798	54.3	49.4	1 903	9.8	1 679	91.0	12.4	0.3	181	64.1	162
Osburn city	1 270	661	52.5	46.4	667	8.7	599	95.3	14.5	0.3	69	63.8	65
Wallace city	770	390	53.1	53.3	409	11.5	351	71.2	14.0	0.6	23	56.5	21
Teton County	4 303	1 985	72.8	63.9	3 132	3.3	2 938	79.4	18.0	0.8	416	59.6	348
Driggs CCD	1 661	784	68.2	60.8	1 132	2.9	1 078	76.1	14.5	1.6	137	69.3	125
Driggs city	859	380	69.4	58.9	596	5.5	548	78.6	21.2	2.0	66	72.7	62
Tetonia CCD	795	355	72.3	61.4	575	1.9	550	82.2	20.0	-	101	61.4	76
Tetonia city	166	87	75.3	71.3	125	-	125	94.4	25.6	-	20	100.0	17
Victor CCD	1 847	846	77.2	67.8	1 425	4.1	1 310	81.1	20.1	0.5	178	51.1	147
Victor city	618	305	79.0	72.5	488	5.5	451	87.6	24.2	1.6	56	64.3	68
Twin Falls County	48 581	24 969	65.6	58.1	31 799	5.9	29 405	91.5	11.4	0.7	3 570	66.9	3 345
Buhl CCD	6 998	3 577	64.4	54.9	4 500	6.5	4 094	87.6	13.1	0.3	466	54.5	418
Buhl city	2 985	1 579	62.5	54.0	1 861	9.7	1 593	94.7	16.6	0.3	199	54.8	215
Castleford city	151	97	50.3	44.3	76	11.8	67	100.0	19.4	-	14	64.3	4
Filer CCD	3 390	1 665	68.3	59.4	2 315	4.7	2 182	92.6	13.0	-	223	61.4	219
Filer city	1 206	597	62.9	54.1	758	5.1	718	95.5	12.8	0.1	85	69.4	93
Hollister CCD	1 540	762	67.3	55.0	1 036	8.2	923	86.5	15.2	0.3	114	63.2	77
Hollister city	165	82	56.4	48.8	93	10.8	80	96.3	32.5	-	8	75.0	2
Kimberly CCD	4 140	2 099	69.5	61.8	2 878	3.9	2 708	92.0	8.0	0.3	303	71.9	330
Hansen city	708	367	69.5	59.4	492	6.5	455	91.9	10.8	0.9	58	72.4	73
Kimberly city	1 903	988	67.6	62.3	1 286	4.2	1 217	94.0	6.6	0.4	170	72.4	165
Murtaugh CCD	849	403	63.7	49.9	518	6.0	502	82.1	12.0	-	78	38.5	51
Murtaugh city	113	53	58.4	54.7	66	15.2	56	89.3	8.9	-	3	100.0	2
Twin Falls CCD	31 334	16 361	65.0	58.6	20 313	6.1	18 775	92.6	11.2	1.0	2 363	70.9	2 246
Twin Falls city	26 196	13 782	64.4	58.2	16 826	6.2	15 560	92.4	11.8	1.2	2 063	71.2	1 966
West Salmon Falls CCD	330	102	72.4	51.0	239	6.3	221	88.7	8.6	-	23	13.0	4
Valley County	6 166	3 033	62.2	55.5	3 832	6.1	3 469	89.2	14.1	0.2	303	61.1	207
Cascade CCD	1 881	935	55.0	48.3	1 034	7.7	927	89.4	17.0	-	94	48.9	57
Cascade city	780	388	59.9	53.1	467	7.7	423	86.5	10.6	-	47	44.7	26
McCall CCD	4 223	2 068	65.6	58.9	2 767	5.5	2 511	90.0	13.2	0.3	209	66.5	150
Donnelly city	103	55	68.0	50.9	70	11.4	59	86.4	23.7	-	15	60.0	19
McCall city	1 745	861	65.4	56.7	1 142	5.2	1 037	85.6	12.5	-	96	63.5	62
Stibnite CCD	62	30	50.0	36.7	31	-	31	16.1	-	-	-	(X)	-
Washington County	7 610	3 966	60.5	52.2	4 605	7.8	4 187	84.4	15.9	0.1	572	67.5	458
Cambridge CCD	763	367	57.7	52.3	439	7.3	405	74.1	13.3	-	33	51.5	38
Cambridge city	268	135	45.5	41.5	121	4.1	115	73.0	9.6	-	11	45.5	10
Midvale CCD	575	295	62.6	58.6	360	3.1	347	69.7	15.0	-	21	81.0	29
Midvale city	145	85	51.7	42.4	75	6.7	68	73.5	16.2	-	9	100.0	24
Weiser CCD	6 272	3 304	60.7	51.7	3 806	8.3	3 435	87.0	16.2	0.2	518	68.0	391
Weiser city	4 084	2 212	58.4	47.6	2 385	10.0	2 118	89.7	17.9	-	357	72.0	307

Table 8. **Employment Status and Journey to Work: 2000**

[Data based on a sample (except Tables 65-68). For information on confidentiality protection, coverage, sampling error, and nonsampling error, see Appendix G.
For location of definitions, see "How to Use This Census Report"]

State County Place	Population 16 years and over												Own children under 6 years, all parents in family in labor force
			Labor force								Females with own children under 6 years		
			Percent in labor force		Civilian labor force		Workers						
								Means of transportation to work					
	Total	Female	Total	Female	Number	Percent un-employed	Number	Percent using car, truck, or van	Percent in carpools	Percent using public trans-portation	Number	Percent in labor force	
The State	**969 872**	**488 294**	**66.1**	**59.1**	**636 237**	**5.8**	**594 654**	**89.3**	**12.3**	**1.1**	**77 244**	**61.1**	**65 079**
COUNTY													
Ada County	227 917	114 573	71.9	65.5	163 045	3.9	155 666	91.2	10.2	0.8	18 572	62.9	15 539
Adams County	2 767	1 381	54.9	49.3	1 520	7.7	1 374	77.1	13.7	0.7	118	48.3	85
Bannock County	56 815	29 379	67.5	61.2	38 287	6.9	35 122	91.4	12.8	1.7	4 943	64.8	4 268
Bear Lake County	4 628	2 363	57.8	50.1	2 675	7.2	2 443	89.2	19.6	0.9	310	66.1	333
Benewah County	7 017	3 478	57.5	51.2	4 034	13.9	3 427	88.6	10.7	0.2	376	60.1	356
Bingham County	28 926	14 574	65.6	57.4	18 935	5.8	17 685	88.0	14.1	3.1	2 739	63.1	2 579
Blaine County	15 000	7 214	75.4	68.9	11 316	4.2	10 592	82.4	13.2	1.3	907	57.4	792
Boise County	5 096	2 490	65.9	60.4	3 329	7.2	3 050	89.0	22.8	0.3	316	64.2	294
Bonner County	28 747	14 442	59.7	53.6	17 134	7.3	15 570	87.6	14.2	0.4	1 658	57.5	1 375
Bonneville County	59 636	30 396	67.7	59.0	40 321	5.0	37 765	87.5	10.0	5.6	5 497	58.9	4 600
Boundary County	7 340	3 632	58.9	50.0	4 306	10.0	3 830	88.3	17.2	-	507	51.7	384
Butte County	2 178	1 097	59.8	53.3	1 302	5.8	1 203	81.5	20.9	4.9	147	64.6	153
Camas County	781	376	66.6	57.7	520	4.0	495	83.6	18.6	-	34	70.6	38
Canyon County	95 344	48 563	66.6	58.5	63 343	5.9	58 983	91.4	14.4	0.3	9 419	62.3	8 062
Caribou County	5 315	2 646	58.9	48.7	3 132	4.8	2 944	89.0	13.7	-	455	60.0	374
Cassia County	15 040	7 478	62.7	52.6	9 430	5.2	8 841	89.6	13.5	0.2	1 439	52.6	1 090
Clark County	721	342	66.2	47.1	477	6.1	443	84.7	19.6	-	83	32.5	39
Clearwater County	7 151	3 341	51.7	49.0	3 697	11.5	3 207	86.2	12.1	0.1	328	61.6	292
Custer County	3 346	1 620	61.9	58.1	2 070	6.2	1 905	80.2	18.5	2.2	226	72.6	188
Elmore County	21 768	9 509	61.2	59.0	10 158	6.6	12 449	91.0	14.9	0.4	1 869	56.8	1 448
Franklin County	7 610	3 882	68.2	58.5	5 185	5.3	4 838	86.7	14.0	0.2	823	59.3	726
Fremont County	8 538	4 106	63.2	54.7	5 385	5.3	5 044	90.8	14.2	0.6	759	58.5	603
Gem County	11 449	5 844	59.0	51.5	6 716	5.1	6 227	90.1	13.5	0.1	815	49.7	599
Gooding County	10 585	5 266	61.2	51.9	6 482	3.4	6 155	86.5	17.5	0.2	843	54.0	602
Idaho County	12 255	5 945	53.8	48.5	6 598	10.2	5 788	82.2	12.2	0.3	595	60.7	521
Jefferson County	13 058	6 517	66.5	56.8	8 669	4.4	8 227	85.4	12.6	3.7	1 295	57.7	1 087
Jerome County	13 194	6 403	65.2	57.7	8 590	5.9	7 931	88.1	11.6	-	1 131	54.5	825
Kootenai County	82 674	42 379	65.9	59.0	54 379	7.8	49 351	92.0	11.1	0.2	6 030	60.1	5 053
Latah County	28 729	13 822	65.2	60.8	18 643	7.6	16 837	79.6	13.5	0.8	1 625	55.6	1 151
Lemhi County	6 132	3 073	57.0	50.9	3 495	8.6	3 097	83.7	14.7	0.3	373	66.2	302
Lewis County	2 947	1 504	56.2	49.3	1 657	8.6	1 483	81.1	10.3	0.1	147	61.2	140
Lincoln County	2 940	1 434	63.7	54.5	1 872	3.9	1 769	83.0	19.8	2.4	223	60.1	212
Madison County	21 245	11 566	59.3	54.5	12 575	7.3	11 451	76.5	11.6	0.7	1 443	56.5	1 185
Minidoka County	14 599	7 416	64.4	55.0	9 402	6.5	8 657	90.7	12.5	0.1	1 424	58.8	1 023
Nez Perce County	29 676	15 256	63.2	58.0	18 723	4.6	17 551	93.0	9.5	0.5	1 823	71.5	1 853
Oneida County	2 970	1 475	61.9	51.3	1 829	4.3	1 739	87.6	22.8	0.2	222	52.7	188
Owyhee County	7 705	3 678	61.2	51.0	4 710	6.8	4 314	85.1	15.8	0.2	611	50.9	424
Payette County	15 112	7 630	61.9	52.9	9 345	6.2	8 670	90.9	13.6	-	1 165	53.7	849
Power County	5 279	2 643	66.1	56.2	3 488	4.7	3 252	90.0	17.3	0.1	470	64.7	464
Shoshone County	10 982	5 608	55.6	49.8	6 095	11.8	5 280	89.1	15.2	0.2	623	69.8	625
Teton County	4 303	1 985	72.8	63.9	3 132	3.3	2 938	79.4	18.0	0.8	416	59.6	348
Twin Falls County	48 581	24 969	65.6	58.1	31 799	5.9	29 405	91.5	11.4	0.7	3 570	66.9	3 345
Valley County	6 166	3 033	62.2	55.5	3 832	6.1	3 469	89.2	14.1	0.2	303	61.1	207
Washington County	7 610	3 966	60.5	52.2	4 605	7.8	4 187	84.4	15.9	0.1	572	67.5	458
PLACE													
Aberdeen city, Bingham County	1 183	592	59.3	48.3	702	6.3	647	86.2	17.9	0.8	151	62.9	149
Acequia city, Minidoka County	87	44	52.9	47.7	46	2.2	45	93.3	42.2	-	15	73.3	8
Albion city, Cassia County	170	81	55.9	48.1	95	7.4	88	89.8	18.2	-	11	63.6	9
American Falls city, Power County	2 830	1 479	66.0	57.9	1 867	4.0	1 752	93.3	20.6	-	243	78.2	322
Ammon city, Bonneville County	4 287	2 222	66.7	58.0	2 843	4.0	2 719	85.3	11.0	6.9	512	62.5	443
Arbon Valley CDP, Power County	431	202	60.8	54.0	262	6.9	236	100.0	18.2	-	37	62.2	38
Arco city, Butte County	791	417	57.3	54.0	453	7.7	409	80.7	20.3	6.4	58	70.7	55
Arimo city, Bannock County	234	124	68.4	61.3	160	5.0	152	93.4	25.0	-	29	62.1	26
Ashton city, Fremont County	807	407	58.5	47.2	472	7.0	428	88.1	17.3	-	68	52.9	48
Athol city, Kootenai County	460	228	65.2	60.5	300	5.7	278	93.5	11.9	-	28	42.9	22
Atomic City city, Bingham County	21	10	42.9	30.0	9	-	9	100.0	66.7	-	-	(X)	-
Bancroft city, Caribou County	305	164	56.4	49.4	172	9.3	143	93.7	26.6	-	28	57.1	25
Basalt city, Bingham County	324	156	65.4	58.3	212	5.2	201	96.0	21.9	2.0	35	60.0	32
Bellevue city, Blaine County	1 479	719	76.9	71.2	1 137	4.5	1 076	91.4	20.1	1.4	106	72.6	77
Blackfoot city, Bingham County	7 550	3 918	63.6	56.8	4 781	5.4	4 495	91.6	14.8	2.3	634	71.9	773
Bliss city, Gooding County	227	103	62.6	68.0	142	3.5	131	92.4	26.0	-	27	66.7	15
Bloomington city, Bear Lake County	169	82	59.2	51.2	100	8.0	92	88.0	13.0	-	16	62.5	16
Boise City city, Ada County	144 192	73 638	72.5	66.0	104 019	4.2	99 005	90.2	10.3	1.2	10 557	63.9	8 940
Bonners Ferry city, Boundary County	1 892	1 006	54.0	46.7	1 011	9.1	909	92.4	13.0	-	121	70.2	113
Bovill city, Latah County	223	112	67.3	63.4	150	20.7	117	90.6	17.9	-	22	77.3	29
Buhl city, Twin Falls County	2 985	1 579	62.5	54.0	1 861	9.7	1 593	94.7	16.6	0.3	199	54.8	215
Burley city	6 605	3 447	59.9	51.7	3 955	6.9	3 606	91.7	15.3	0.2	682	53.7	516
Cassia County (part)	6 469	3 372	59.8	51.7	3 870	7.0	3 521	91.5	15.0	0.2	661	52.2	492
Minidoka County (part)	136	75	62.5	50.7	85	-	85	100.0	27.1	-	21	100.0	24
Butte City city, Butte County	56	33	51.8	54.5	29	31.0	18	72.2	-	11.1	3	66.7	6
Caldwell city, Canyon County	18 688	9 772	65.3	59.3	12 150	6.1	11 333	91.3	16.5	0.2	1 798	65.8	1 761
Cambridge city, Washington County	268	135	45.5	41.5	121	4.1	115	73.0	9.6	-	11	45.5	10
Carey city, Blaine County	390	165	69.7	63.6	272	3.3	256	90.2	14.8	-	51	49.0	46
Cascade city, Valley County	780	388	59.9	53.1	467	7.7	423	86.5	10.6	-	47	44.7	26
Castleford city, Twin Falls County	151	97	50.3	44.3	76	11.8	67	100.0	19.4	-	14	64.3	4
Challis city, Custer County	703	343	57.9	53.1	407	4.9	380	85.3	24.7	-	38	78.9	33

Table 8. **Employment Status and Journey to Work: 2000**—Con.

[Data based on a sample (except Tables 65-68). For information on confidentiality protection, coverage, sampling error, and nonsampling error, see Appendix G.
For location of definitions, see "How to Use This Census Report"]

State County Place	Population 16 years and over												Own children under 6 years, all parents in family in labor force
			Labor force								Females with own children under 6 years		
			Percent in labor force		Civilian labor force		Workers						
								Means of transportation to work					
	Total	Female	Total	Female	Number	Percent unemployed	Number	Percent using car, truck, or van	Percent in carpools	Percent using public transportation	Number	Percent in labor force	
PLACE—Con.													
Chubbuck city, Bannock County	6 867	3 560	69.2	62.7	4 749	7.7	4 324	95.1	9.5	2.2	740	67.3	677
Clark Fork city, Bonner County	417	224	48.2	39.7	201	12.4	166	83.7	10.2	-	25	56.0	20
Clayton city, Custer County	15	8	66.7	75.0	10	20.0	8	62.5	25.0	-	2	-	-
Clifton city, Franklin County	160	72	64.4	59.7	103	2.9	96	89.6	14.6	-	16	62.5	14
Coeur d'Alene city, Kootenai County	27 099	14 368	64.9	58.5	17 549	7.9	15 915	91.6	10.8	0.3	1 910	65.2	1 732
Cottonwood city, Idaho County	725	363	59.6	55.1	432	6.5	394	89.6	12.2	-	55	56.4	44
Council city, Adams County	634	308	50.3	46.4	319	5.3	293	76.8	17.4	-	24	58.3	19
Craigmont city, Lewis County	422	200	65.2	56.0	275	9.5	248	86.7	9.7	-	21	61.9	22
Crouch city, Boise County	123	62	69.1	71.0	85	2.4	81	85.2	34.6	-	15	100.0	23
Culdesac city, Nez Perce County	292	144	52.4	53.5	153	6.5	141	83.7	11.3	-	17	35.3	10
Dalton Gardens city, Kootenai County	1 781	903	60.9	54.6	1 080	5.9	1 017	91.6	6.0	0.5	87	59.8	81
Dayton city, Franklin County	314	164	60.8	53.0	191	3.1	178	87.1	12.9	-	44	63.6	33
Deary city, Latah County	419	219	67.1	58.9	281	13.9	234	94.4	23.5	-	28	71.4	30
Declo city, Cassia County	262	123	67.2	52.8	176	6.3	160	94.4	7.5	-	25	24.0	9
Dietrich city, Lincoln County	129	73	74.4	71.2	96	10.4	86	80.2	14.0	-	7	100.0	12
Donnelly city, Valley County	103	55	68.0	50.9	70	11.4	59	86.4	23.7	-	15	60.0	19
Dover city, Bonner County	290	131	56.2	55.7	163	6.1	150	88.7	23.3	-	6	100.0	11
Downey city, Bannock County	451	241	50.8	40.7	229	3.1	216	90.3	10.6	-	40	62.5	33
Driggs city, Teton County	859	380	69.4	58.9	596	5.5	548	78.6	21.2	2.0	66	72.7	62
Drummond city, Fremont County	14	6	64.3	66.7	9	22.2	7	42.9	-	-	-	(X)	-
Dubois city, Clark County	452	229	64.8	44.5	293	8.2	266	90.2	19.9	-	58	32.8	23
Eagle city, Ada County	7 848	3 960	73.0	64.2	5 708	3.6	5 470	92.0	6.8	0.1	733	61.8	642
East Hope city, Bonner County	155	80	44.5	50.0	69	13.0	57	80.7	8.8	-	2	100.0	6
Eden city, Jerome County	307	140	58.0	55.0	178	12.4	151	87.4	19.2	-	21	66.7	18
Elk River city, Clearwater County	126	61	45.2	32.8	57	12.3	50	74.0	4.0	-	2	-	3
Emmett city, Gem County	3 965	2 144	53.9	45.4	2 137	2.6	2 011	93.5	16.0	-	335	46.9	263
Fairfield city, Camas County	350	167	66.3	61.1	232	0.9	228	87.7	17.5	-	11	81.8	14
Ferdinand city, Idaho County	105	48	75.2	72.9	79	7.6	71	73.2	11.3	-	6	66.7	7
Fernan Lake Village city, Kootenai County	123	69	58.5	42.0	72	4.2	69	92.8	2.9	-	7	71.4	9
Filer city, Twin Falls County	1 206	597	62.9	54.1	758	5.1	718	95.5	12.8	0.1	85	69.4	93
Firth city, Bingham County	259	131	54.4	49.6	138	1.4	139	95.7	13.7	1.4	24	54.2	21
Fort Hall CDP	2 145	1 124	61.1	60.3	1 311	18.3	1 043	92.6	15.8	0.3	217	71.4	188
Bannock County (part)	1 207	609	65.4	62.7	789	18.6	626	90.6	19.8	0.5	113	72.6	101
Bingham County (part)	938	515	55.7	57.5	522	17.8	417	95.7	9.8	-	104	70.2	87
Franklin city, Franklin County	343	168	75.2	62.5	258	11.6	222	85.6	21.2	-	56	48.2	49
Fruitland city, Payette County	2 727	1 412	61.9	51.8	1 688	7.0	1 531	93.2	16.3	-	320	64.4	282
Garden City city, Ada County	8 417	4 181	67.7	56.3	5 672	5.1	5 354	90.8	15.7	0.5	689	57.0	562
Genesee city, Latah County	689	327	74.3	68.8	509	1.8	494	87.0	7.3	-	64	59.4	45
Georgetown city, Bear Lake County	363	199	59.0	47.7	214	9.3	192	85.4	25.0	0.5	34	61.8	36
Glenns Ferry city, Elmore County	1 154	608	64.0	56.4	739	13.3	631	88.4	17.0	-	87	66.7	96
Gooding city, Gooding County	2 601	1 371	56.7	51.3	1 475	5.0	1 357	88.0	16.9	-	155	69.0	138
Grace city, Caribou County	716	365	58.1	47.7	416	5.0	393	93.6	18.6	-	55	45.5	34
Grand View city, Owyhee County	351	168	57.3	42.9	199	7.5	181	86.7	16.0	-	25	64.0	28
Grangeville city, Idaho County	2 537	1 347	56.8	50.7	1 442	10.1	1 270	82.2	13.5	-	151	57.0	109
Greenleaf city, Canyon County	561	290	74.7	65.9	417	9.6	374	94.4	14.7	-	50	70.0	52
Hagerman city, Gooding County	521	270	51.2	43.7	267	7.5	242	90.5	11.2	1.2	25	44.0	17
Hailey city, Blaine County	4 479	2 272	81.6	76.1	3 656	4.0	3 451	88.4	16.6	-	373	64.1	404
Hamer city, Jefferson County	15	8	60.0	75.0	9	-	9	66.7	-	-	-	(X)	-
Hansen city, Twin Falls County	708	367	69.5	59.4	492	6.5	455	91.9	10.8	0.9	58	72.4	73
Harrison city, Kootenai County	231	114	59.3	59.6	137	7.3	127	85.8	1.6	-	10	60.0	11
Hauser city, Kootenai County	510	261	63.9	60.2	326	4.9	306	91.2	15.0	0.3	40	52.5	29
Hayden city, Kootenai County	6 977	3 595	66.3	58.4	4 624	6.7	4 248	92.8	8.7	-	516	59.7	447
Hayden Lake city, Kootenai County	421	198	56.5	45.5	238	3.8	226	91.2	8.0	-	22	27.3	6
Hazelton city, Jerome County	460	214	65.0	59.3	299	4.0	287	90.9	22.0	-	48	79.2	19
Heyburn city, Minidoka County	1 986	1 024	71.6	61.9	1 422	6.4	1 283	92.6	9.7	-	210	66.2	182
Hollister city, Twin Falls County	165	82	56.4	48.8	93	10.8	80	96.3	32.5	-	8	75.0	2
Homedale city, Owyhee County	1 703	866	57.8	48.6	982	9.6	880	92.2	15.9	0.3	212	61.8	158
Hope city, Bonner County	70	34	68.6	73.5	48	8.3	44	100.0	18.2	-	1	100.0	2
Horseshoe Bend city, Boise County	560	270	70.2	67.0	393	15.5	329	92.7	12.8	-	50	84.0	61
Huetter city, Kootenai County	56	30	57.1	40.0	32	6.3	30	93.3	43.3	-	10	70.0	15
Idaho City city, Boise County	347	168	74.1	70.8	255	8.2	236	74.2	15.3	2.5	24	75.0	22
Idaho Falls city, Bonneville County	37 435	19 185	66.6	58.5	24 928	5.6	23 211	88.1	9.9	5.5	3 236	60.0	2 818
Inkom city, Bannock County	537	283	71.9	72.4	383	5.7	350	92.3	9.4	0.6	49	69.4	35
Iona city, Bonneville County	819	413	62.9	52.1	515	2.9	490	90.8	6.9	4.1	59	47.5	42
Irwin city, Bonneville County	169	86	46.7	32.6	79	6.3	72	80.6	22.2	-	10	60.0	9
Island Park city, Fremont County	182	75	75.8	70.7	138	2.9	131	77.9	16.0	-	8	100.0	20
Jerome city, Jerome County	5 559	2 812	64.9	59.1	3 610	7.8	3 269	90.8	13.7	-	554	61.0	481
Juliaetta city, Latah County	471	231	57.3	51.5	270	11.5	236	89.0	9.3	-	22	63.6	12
Kamiah city	914	500	46.1	41.4	421	13.5	357	83.8	10.6	-	48	47.9	31
Idaho County (part)	-	-	(X)	(X)	-	(X)	-	(X)	(X)	(X)	-	(X)	-
Lewis County (part)	914	500	46.1	41.4	421	13.5	357	83.8	10.6	-	48	47.9	31
Kellogg city, Shoshone County	1 853	997	57.1	51.4	1 056	11.6	920	86.7	16.5	0.2	130	81.5	134
Kendrick city, Latah County	284	150	60.2	49.3	171	2.9	161	90.1	13.7	-	33	51.5	21
Ketchum city, Blaine County	2 661	1 228	76.1	69.6	2 025	2.7	1 909	72.9	9.0	1.4	45	35.6	45
Kimberly city, Twin Falls County	1 903	988	67.6	62.3	1 286	4.2	1 217	94.0	6.6	0.4	170	72.4	165
Kooskia city, Idaho County	616	314	46.9	40.4	289	18.0	229	84.3	8.7	-	30	56.7	16
Kootenai city, Bonner County	262	131	60.3	58.8	158	7.0	147	89.8	8.8	-	22	45.5	17
Kuna city, Ada County	3 582	1 822	77.9	69.8	2 780	4.8	2 624	93.2	16.3	-	579	68.4	451

Table 8. **Employment Status and Journey to Work: 2000**—Con.

[Data based on a sample (except Tables 65-68). For information on confidentiality protection, coverage, sampling error, and nonsampling error, see Appendix G.
For location of definitions, see "How to Use This Census Report"]

State County Place	Population 16 years and over												Own children under 6 years, all parents in family in labor force
			Labor force								Females with own children under 6 years		
			Percent in labor force		Civilian labor force		Workers						
								Means of transportation to work					
	Total	Female	Total	Female	Number	Percent un-employed	Number	Percent using car, truck, or van	Percent in carpools	Percent using public trans-portation	Number	Percent in labor force	
PLACE—Con.													
Lapwai city, Nez Perce County	760	393	65.1	62.6	495	10.3	438	91.6	15.3	-	85	80.0	116
Lava Hot Springs city, Bannock County	391	209	53.2	44.0	208	12.5	182	84.6	16.5	-	29	51.7	26
Leadore city, Lemhi County	53	27	50.9	48.1	27	7.4	25	92.0	40.0	-	5	60.0	4
Lewiston city, Nez Perce County	24 723	12 832	63.9	58.6	15 767	4.5	14 806	93.5	8.6	0.5	1 532	73.7	1 579
Lewisville city, Jefferson County	358	150	75.7	67.3	270	5.9	247	85.8	14.6	2.4	24	58.3	26
Lost River city, Custer County	18	8	55.6	50.0	10	-	10	40.0	-	-	2	100.0	2
McCall city, Valley County	1 745	861	65.4	56.7	1 142	5.2	1 037	85.6	12.5	-	96	63.5	62
McCammon city, Bannock County	533	271	52.0	45.0	277	7.9	255	90.6	11.4	-	53	62.3	55
Mackay city, Custer County	470	231	54.5	52.4	254	10.2	223	87.4	11.7	5.4	24	54.2	11
Malad City city, Oneida County	1 619	841	59.5	50.9	955	4.4	908	90.5	17.0	-	132	65.2	127
Malta city, Cassia County	123	67	48.8	40.3	60	1.7	59	81.4	-	-	15	46.7	9
Marsing city, Owyhee County	650	331	63.1	53.5	410	4.9	379	94.5	20.8	-	49	61.2	44
Melba city, Canyon County	315	152	61.0	48.7	192	4.2	183	91.3	21.9	-	37	51.4	32
Menan city, Jefferson County	517	261	64.8	52.1	335	3.3	320	81.9	11.9	5.3	44	61.4	47
Meridian city, Ada County	23 919	12 376	76.0	67.2	18 066	2.8	17 458	95.1	10.1	-	3 172	61.3	2 680
Middleton city, Canyon County	1 998	1 030	72.6	64.5	1 451	2.7	1 400	96.0	13.7	0.3	266	62.0	235
Midvale city, Washington County	145	85	51.7	42.4	75	6.7	68	73.5	16.2	-	9	100.0	24
Minidoka city, Minidoka County	78	32	51.3	31.3	40	5.0	38	92.1	-	-	12	33.3	22
Montpelier city, Bear Lake County	2 062	1 070	55.0	45.7	1 135	7.8	1 033	90.5	19.1	1.0	134	74.6	177
Moore city, Butte County	165	90	52.7	45.6	87	8.0	80	83.8	30.0	3.8	8	50.0	10
Moscow city, Latah County	18 163	8 716	63.6	60.4	11 484	9.0	10 173	72.5	11.1	1.0	898	49.3	567
Mountain Home city, Elmore County	8 198	4 179	72.9	64.8	4 849	6.0	5 609	92.7	14.4	0.3	772	68.0	695
Mountain Home AFB CDP, Elmore County	6 850	2 164	40.2	45.8	918	12.2	2 608	93.3	13.4	0.6	726	41.9	405
Moyie Springs city, Boundary County	454	228	60.8	50.0	276	11.6	241	89.6	10.8	-	43	48.8	32
Mud Lake city, Jefferson County	179	87	65.4	59.8	117	6.0	110	94.5	16.4	-	27	55.6	12
Mullan city, Shoshone County	665	341	55.6	52.2	370	11.6	324	87.0	18.5	-	23	73.9	36
Murtaugh city, Twin Falls County	113	53	58.4	54.7	66	15.2	56	89.3	8.9	-	3	100.0	2
Nampa city, Canyon County	37 482	19 545	67.3	59.2	25 157	6.9	23 154	91.4	15.1	0.4	4 428	63.1	3 786
Newdale city, Fremont County	273	136	62.6	51.5	171	2.9	164	85.4	22.0	1.2	28	60.7	19
New Meadows city, Adams County	407	221	60.0	52.9	244	18.0	200	84.0	18.0	2.5	31	35.5	11
New Plymouth city, Payette County	1 009	530	62.8	52.8	634	8.0	583	92.6	12.2	-	89	52.8	80
Nezperce city, Lewis County	407	216	57.0	49.5	232	7.8	209	73.7	6.2	-	17	82.4	23
Notus city, Canyon County	304	139	64.8	59.7	197	3.0	185	96.2	15.1	1.1	12	75.0	13
Oakley city, Cassia County	485	246	59.2	48.0	287	1.4	281	91.8	12.5	-	32	81.3	49
Oldtown city, Bonner County	160	88	51.9	43.2	83	22.9	64	84.4	15.6	-	10	40.0	5
Onaway city, Latah County	171	75	66.7	57.3	114	7.9	103	91.3	24.3	-	8	75.0	7
Orofino city, Clearwater County	2 741	1 159	48.4	53.4	1 324	8.2	1 201	83.9	10.8	0.2	139	74.8	132
Osburn city, Shoshone County	1 270	661	52.5	46.4	667	8.7	599	95.3	14.5	0.3	69	63.8	65
Oxford city, Franklin County	28	12	64.3	50.0	18	-	18	72.2	27.8	-	2	100.0	5
Paris city, Bear Lake County	404	207	60.4	52.2	244	8.2	224	90.2	19.2	1.3	43	60.5	31
Parker city, Fremont County	198	114	56.1	43.9	111	1.8	109	93.6	8.3	-	31	61.3	27
Parkline city, Benewah County	63	32	46.0	50.0	29	13.8	25	80.0	4.0	-	5	40.0	2
Parma city, Canyon County	1 264	641	63.1	51.8	794	4.2	746	89.0	16.1	-	112	69.6	95
Paul city, Minidoka County	747	418	57.3	49.3	428	5.4	401	93.3	9.0	-	64	57.8	40
Payette city, Payette County	5 070	2 610	58.3	48.5	2 954	7.2	2 696	93.8	16.9	-	353	55.5	270
Peck city, Nez Perce County	180	100	50.0	50.0	90	13.3	76	94.7	6.6	-	2	100.0	2
Pierce city, Clearwater County	481	237	56.8	48.9	273	19.0	217	90.3	19.8	-	23	34.8	18
Pinehurst city, Shoshone County	1 326	701	51.1	43.9	678	8.4	608	95.6	13.2	-	90	66.7	83
Placerville city, Boise County	51	24	54.9	54.2	28	7.1	22	86.4	-	-	-	(X)	-
Plummer city, Benewah County	713	381	69.0	66.1	492	17.9	393	89.3	14.0	-	70	70.0	74
Pocatello city	39 445	20 539	68.8	62.7	27 060	6.7	24 890	90.9	12.8	1.7	3 495	65.1	2 994
Bannock County (part)	39 421	20 530	68.8	62.8	27 049	6.7	24 879	90.9	12.8	1.7	3 490	65.2	2 994
Power County (part)	24	9	45.8	-	11	-	11	100.0	-	-	5	-	-
Ponderay city, Bonner County	535	269	67.3	61.7	360	8.6	329	90.3	16.7	0.9	38	76.3	37
Post Falls city, Kootenai County	12 295	6 406	68.5	59.7	8 388	8.0	7 621	94.3	11.7	0.4	1 381	66.3	1 253
Potlatch city, Latah County	599	331	59.9	52.9	359	9.7	312	90.4	13.5	0.3	48	60.4	42
Preston city, Franklin County	3 256	1 736	68.9	61.8	2 244	7.7	2 021	91.0	13.7	-	302	76.8	384
Priest River city, Bonner County	1 327	684	60.1	51.2	797	11.8	699	88.4	12.3	0.6	101	45.5	75
Rathdrum city, Kootenai County	3 342	1 713	72.7	71.5	2 428	5.4	2 262	95.9	14.9	0.4	330	64.5	327
Reubens city, Lewis County	56	33	57.1	45.5	32	9.4	29	89.7	3.4	-	8	37.5	3
Rexburg city, Madison County	14 407	8 137	55.0	53.4	7 923	9.2	7 061	68.9	10.8	0.4	735	65.4	704
Richfield city, Lincoln County	302	142	62.3	54.2	188	4.3	172	88.4	23.3	-	41	61.0	35
Rigby city, Jefferson County	2 047	1 068	61.6	56.9	1 256	4.2	1 197	89.5	13.6	3.3	220	76.4	245
Riggins city, Idaho County	359	176	57.1	48.9	205	9.3	184	73.9	9.8	-	5	80.0	10
Ririe city	290	148	65.5	60.1	190	10.5	168	88.7	33.3	-	56	82.1	57
Bonneville County (part)	6	2	-	-	-	(X)	-	(X)	(X)	(X)	-	(X)	-
Jefferson County (part)	284	146	66.9	61.0	190	10.5	168	88.7	33.3	-	56	82.1	57
Roberts city, Jefferson County	388	175	63.9	50.9	248	10.1	221	91.4	38.0	-	77	53.2	69
Rockland city, Power County	202	103	55.4	44.7	112	6.3	105	83.8	3.8	-	12	25.0	4
Rupert city, Minidoka County	4 075	2 161	59.2	50.6	2 411	8.7	2 176	93.1	20.9	0.3	488	55.5	327
St. Anthony city, Fremont County	2 229	1 088	65.9	57.9	1 468	6.1	1 371	96.6	17.0	0.8	218	52.3	153
St. Charles city, Bear Lake County	107	54	29.9	18.5	32	-	29	86.2	20.7	-	6	-	-
St. Maries city, Benewah County	2 022	1 057	62.1	56.1	1 255	11.3	1 106	88.4	9.8	-	148	64.9	150
Salmon city, Lemhi County	2 310	1 170	60.6	52.5	1 399	8.2	1 230	85.7	13.2	0.4	148	64.9	101
Sandpoint city, Bonner County	5 226	2 857	64.8	56.7	3 388	6.5	3 081	82.9	12.7	0.6	418	65.1	399
Shelley city, Bingham County	2 670	1 342	69.0	60.4	1 841	6.4	1 682	85.9	16.0	4.0	335	60.6	256
Shoshone city, Lincoln County	1 065	578	58.2	49.0	620	5.3	574	83.6	25.6	4.2	76	71.1	73
Smelterville city, Shoshone County	519	229	52.4	49.3	272	14.7	226	89.8	17.7	0.9	24	41.7	21

Table 8. **Employment Status and Journey to Work: 2000**—Con.

[Data based on a sample (except Tables 65-68). For information on confidentiality protection, coverage, sampling error, and nonsampling error, see Appendix G. For location of definitions, see "How to Use This Census Report"]

State County Place	Population 16 years and over												Own children under 6 years, all parents in family in labor force
			Labor force								Females with own children under 6 years		
			Percent in labor force		Civilian labor force		Workers						
								Means of transportation to work					
	Total	Female	Total	Female	Number	Percent un-employed	Number	Percent using car, truck, or van	Percent in carpools	Percent using public trans-portation	Number	Percent in labor force	
PLACE—Con.													
Soda Springs city, Caribou County	2 422	1 225	59.0	46.2	1 429	6.3	1 327	91.4	10.9	-	242	67.4	215
Spencer city, Clark County	27	14	48.1	35.7	13	-	13	23.1	-	-	2	100.0	4
Spirit Lake city, Kootenai County	1 008	500	56.2	52.4	566	15.9	464	86.4	10.8	-	79	60.8	66
Stanley city, Custer County	81	35	77.8	68.6	63	7.9	57	63.2	3.5	-	7	100.0	5
Star city, Ada County	1 249	641	73.7	66.1	918	6.2	850	94.6	13.4	0.6	170	65.9	154
State Line city, Kootenai County	17	6	100.0	100.0	17	11.8	15	100.0	6.7	-	-	(X)	2
Stites city, Idaho County	219	117	54.8	57.3	120	17.5	99	91.9	13.1	-	8	50.0	9
Sugar City city, Madison County	815	414	71.2	65.5	578	4.2	556	94.1	16.0	0.5	82	54.9	63
Sun Valley city, Blaine County	1 251	606	62.2	55.3	778	14.8	647	56.3	4.0	13.3	24	54.2	16
Swan Valley city, Bonneville County	147	71	53.7	45.1	79	10.1	71	77.5	4.2	8.5	8	37.5	3
Tensed city, Benewah County	105	56	55.2	55.4	58	10.3	52	69.2	5.8	-	3	66.7	7
Teton city, Fremont County	403	196	71.2	65.3	287	6.3	269	97.0	19.0	-	31	74.2	30
Tetonia city, Teton County	166	87	75.3	71.3	125	-	125	94.4	25.6	-	20	100.0	17
Troy city, Latah County	557	275	62.5	56.7	348	5.5	325	91.1	22.5	0.9	54	51.9	42
Twin Falls city, Twin Falls County	26 196	13 782	64.4	58.2	16 826	6.2	15 560	92.4	11.8	1.2	2 063	71.2	1 966
Ucon city, Bonneville County	690	342	68.6	64.3	473	5.1	440	87.3	12.5	3.4	61	67.2	70
Victor city, Teton County	618	305	79.0	72.5	488	5.5	451	87.6	24.2	1.6	56	64.3	68
Wallace city, Shoshone County	770	390	53.1	53.3	409	11.5	351	71.2	14.0	0.6	23	56.5	21
Wardner city, Shoshone County	156	72	53.8	54.2	84	7.1	78	79.5	12.8	-	8	50.0	7
Warm River city, Fremont County	9	3	66.7	66.7	6	-	6	100.0	-	-	-	(X)	-
Weippe city, Clearwater County	316	164	50.9	36.6	161	19.9	129	75.2	14.7	-	8	50.0	13
Weiser city, Washington County	4 084	2 212	58.4	47.6	2 385	10.0	2 118	89.7	17.9	-	357	72.0	307
Wendell city, Gooding County	1 604	822	64.7	54.9	1 038	1.9	995	96.4	10.6	-	144	62.5	126
Weston city, Franklin County	217	115	66.8	54.8	145	0.7	139	87.1	18.0	-	29	51.7	19
White Bird city, Idaho County	105	46	35.2	41.3	37	21.6	27	59.3	7.4	-	2	100.0	3
Wilder city, Canyon County	939	472	61.9	48.9	581	16.2	482	90.9	24.1	0.4	115	57.4	101
Winchester city, Lewis County	252	121	58.7	52.9	148	10.1	133	85.0	15.8	-	12	83.3	17
Worley city, Kootenai County	172	84	55.8	54.8	96	12.5	84	86.9	6.0	-	6	66.7	7

Table 9. **Work Status and Income in 1999: 2000**

[Data based on a sample (except Tables 65-68). For information on confidentiality protection, coverage, sampling error, and nonsampling error, see Appendix G.
For location of definitions, see "How to Use This Census Report"]

State County County Subdivision Place	Population 16 years and over, worked in 1999						Median income in 1999 (dollars)			Per capita income in 1999 (dollars)
	Total		Worked 40 or more weeks							
			Total		Full-time, year-round					
	Male	Female	Male	Female	Male	Female	Households	Families	Nonfamily households	
The State	**387 586**	**322 141**	**303 115**	**226 777**	**232 762**	**135 750**	**37 572**	**43 490**	**21 861**	**17 841**
Ada County	96 382	81 847	79 733	62 258	63 876	40 780	46 140	54 416	28 429	22 519
Boise City CCD	80 462	70 280	66 992	53 505	53 493	34 762	45 068	53 708	27 856	22 504
Boise City city (part)	56 986	50 509	46 802	38 094	36 750	24 831	41 819	51 380	27 165	22 594
Eagle city (part)	230	114	209	79	129	52	130 229	126 499	150 000	56 275
Garden City city (part)	2 860	2 232	2 239	1 663	1 668	1 045	35 215	41 332	29 655	20 388
Meridian city	10 148	9 069	9 214	7 276	7 678	4 773	53 276	57 077	29 580	20 150
Boise Hills CCD	603	524	569	393	445	250	53 947	63 750	43 796	24 921
Boise City city (part)	71	52	64	29	45	23	76 536	81 379	37 708	32 365
Eagle CCD	6 635	5 605	5 717	4 115	4 789	2 738	55 761	64 813	28 214	25 973
Boise City city (part)	580	542	509	407	402	304	48 636	46 250	49 318	20 987
Eagle city (part)	3 103	2 622	2 683	1 915	2 328	1 255	63 228	70 545	26 630	25 249
Garden City city (part)	627	507	532	414	419	287	74 457	84 220	29 271	41 452
Star city	537	471	456	339	375	207	42 337	46 458	24 531	15 864
Kuna CCD	2 675	2 128	2 312	1 540	1 873	1 066	44 918	47 452	25 603	17 425
Kuna city	1 595	1 301	1 393	961	1 130	682	40 617	42 956	22 500	13 891
Orchard CCD	6 007	3 310	4 143	2 705	3 276	1 964	56 960	59 204	44 022	20 323
Boise City city (part)	2 107	1 811	1 875	1 457	1 609	1 150	64 738	67 175	51 402	25 636
Adams County	947	787	604	490	426	273	28 423	32 335	17 083	14 908
Council CCD	566	466	366	304	265	168	26 936	31 385	15 250	15 021
Council city	199	179	133	115	90	63	24 375	30 000	16 563	15 170
New Meadows CCD	381	321	238	186	161	105	30 469	34 306	21 458	14 718
New Meadows city	147	144	81	89	55	46	28 500	31 042	24 375	11 884
Bannock County	22 197	20 137	17 300	13 589	12 703	7 741	36 683	44 192	20 113	17 148
Fort Hall CCD	501	466	319	307	274	216	34 583	35 750	23 438	12 595
Fort Hall CDP (part)	438	409	274	269	240	178	34 955	35 852	23 438	12 488
Inkom CCD	1 029	788	822	587	673	339	55 685	60 469	26 667	21 386
Inkom city (part)	201	203	157	136	122	89	32 500	42 000	15 417	13 501
Pocatello city (part)	18	19	18	13	18	-	61 250	61 250	-	26 790
Pocatello CCD	19 225	17 575	15 041	11 884	10 864	6 795	36 066	43 720	20 179	17 288
Chubbuck city	2 750	2 376	2 174	1 762	1 768	1 016	41 688	48 138	21 065	15 936
Pocatello city (part)	15 283	14 301	11 993	9 530	8 412	5 457	34 260	41 839	19 981	17 412
South Bannock CCD	1 442	1 308	1 118	811	892	391	36 743	42 882	16 726	14 652
Arimo city	93	78	72	49	59	21	33 500	41 944	12 500	10 312
Downey city	148	116	112	79	91	32	26 667	34 432	11 477	11 908
Inkom city (part)	-	-	-	-	-	-	-	-	-	-
Lava Hot Springs city	124	108	94	71	67	35	23 472	38 750	14 375	16 242
McCammon city	170	153	132	93	105	57	32 500	40 833	13 750	14 323
Pocatello city (part)	17	43	17	43	17	21	37 054	69 750	36 250	17 036
Bear Lake County	1 687	1 330	1 310	779	991	337	32 162	38 351	16 250	13 592
Georgetown CCD	246	206	195	120	171	49	39 643	41 597	14 625	15 167
Georgetown city	125	109	107	57	85	12	33 500	37 813	16 250	12 673
Montpelier CCD	1 017	751	784	444	566	179	30 641	34 282	16 875	12 741
Montpelier city	740	541	558	340	401	146	29 693	33 639	16 406	12 364
Paris CCD	424	373	331	215	254	109	33 875	40 563	13 542	14 591
Bloomington city	66	53	51	27	43	16	34 750	40 625	11 875	13 866
Paris city	154	115	122	67	90	27	40 341	45 000	13 438	15 725
St. Charles city	26	21	17	8	14	5	21 923	27 500	18 750	11 755
Benewah County	2 550	1 949	1 747	1 293	1 304	775	31 517	36 000	18 782	15 285
Plummer CCD	424	420	289	290	207	172	30 096	34 402	16 607	12 514
Plummer city	244	269	152	176	121	123	28 438	31 806	13 125	10 564
St. Maries CCD	1 959	1 359	1 348	883	999	518	32 039	36 993	19 722	16 341
Parkline city	16	16	9	14	4	5	40 000	40 000	107 500	31 309
St. Maries city	764	634	555	442	417	263	32 054	37 474	18 095	16 745
Tensed CCD	167	170	110	120	98	85	28 929	32 961	16 250	11 951
Tensed city	25	31	13	26	9	13	18 750	25 536	12 292	11 111
Bingham County	11 693	9 561	8 880	6 268	6 963	3 642	36 423	40 312	17 742	14 365
Aberdeen CCD	828	601	625	325	406	186	30 403	32 830	15 580	12 556
Aberdeen city	451	348	330	205	229	109	28 625	31 393	14 219	10 907
Alridge CCD	224	111	176	96	130	56	40 804	41 250	31 667	14 597
Atomic City CCD	801	558	637	306	518	180	35 078	36 795	22 614	14 062
Atomic City city	6	3	6	3	6	3	9 375	8 750	35 417	16 276
Blackfoot CCD	3 676	3 168	2 779	2 207	2 165	1 337	34 671	39 817	18 065	15 920
Blackfoot city (part)	2 858	2 545	2 095	1 739	1 702	1 080	33 004	36 553	18 488	15 529
Firth CCD	910	711	698	449	573	217	38 784	43 594	16 019	14 355
Basalt city	129	105	115	69	94	42	36 719	38 542	9 500	13 185
Firth city	93	80	59	39	45	15	23 239	27 500	17 708	10 458
Fort Hall CCD	681	639	362	396	282	316	28 476	31 161	10 543	10 100
Fort Hall CDP (part)	304	313	154	193	111	154	22 260	27 574	10 833	8 362
Moreland CCD	2 649	2 153	2 065	1 467	1 682	832	41 449	44 902	18 990	14 729
Blackfoot city (part)	-	-	-	-	-	-	-	-	-	-
Shelley CCD	1 924	1 620	1 538	1 022	1 207	518	40 648	43 209	18 953	13 699
Shelley city	1 036	926	837	595	648	261	39 318	41 223	22 222	13 921
Blaine County	6 851	5 395	5 355	3 984	3 675	2 238	50 496	60 037	35 087	31 346
Carey CCD	302	195	210	132	163	78	34 886	40 446	19 375	16 445
Carey city	191	119	141	85	115	41	39 861	42 054	20 000	14 027
Hailey-Bellevue CCD	3 781	3 168	3 049	2 361	2 199	1 422	50 293	55 408	36 491	23 145
Bellevue city	692	545	557	434	380	301	45 438	49 276	31 154	19 094
Hailey city	2 039	1 837	1 665	1 385	1 217	853	51 347	56 379	36 284	21 255
Ketchum CCD	2 768	2 032	2 096	1 491	1 313	738	53 420	79 742	33 393	45 566
Ketchum city	1 242	922	963	715	581	362	45 457	73 750	34 250	41 798
Sun Valley city	478	379	332	253	233	122	71 000	85 000	40 714	50 563
Boise County	2 004	1 685	1 510	1 164	1 156	735	38 651	43 138	22 155	18 787
Garden Valley CCD	567	432	403	292	291	158	37 841	41 818	25 167	20 005
Crouch city	42	44	31	40	18	31	29 375	32 500	26 250	17 343
Horseshoe Bend CCD	504	432	341	282	265	163	33 047	37 150	18 906	14 495
Horseshoe Bend city	203	193	139	133	114	73	32 125	35 882	17 708	12 486

Table 9. **Work Status and Income in 1999: 2000**—Con.

[Data based on a sample (except Tables 65-68). For information on confidentiality protection, coverage, sampling error, and nonsampling error, see Appendix G.
For location of definitions, see "How to Use This Census Report"]

State County County Subdivision Place	Population 16 years and over, worked in 1999						Median income in 1999 (dollars)			Per capita income in 1999 (dollars)
	Total		Worked 40 or more weeks							
			Total		Full-time, year-round					
	Male	Female	Male	Female	Male	Female	Households	Families	Nonfamily households	
Boise County—Con.										
Horseshoe Bend CCD—Con.										
Placerville city	15	13	9	11	7	11	30 625	35 625	5 000	20 298
Idaho City CCD	933	821	766	590	600	414	41 861	47 344	24 000	20 507
Idaho City city	146	133	107	82	69	56	28 068	33 295	16 250	13 370
Bonner County	10 450	8 635	7 615	6 015	5 497	3 235	32 803	37 930	18 923	17 263
Blanchard-Glengary CCD	3 411	2 687	2 524	1 897	1 893	1 022	32 986	37 287	18 974	15 539
Oldtown city (part)	52	32	34	13	26	5	24 792	23 750	25 313	12 204
Priest River city (part)	2	1	2	1	-	1	43 125	43 750	33 750	24 420
Clark Fork CCD	596	505	439	340	295	183	27 888	35 813	17 750	16 563
Clark Fork city	132	117	74	79	55	39	22 031	28 472	15 208	13 979
East Hope city	29	38	27	29	19	8	30 417	37 500	20 625	18 184
Hope city	28	24	21	17	16	5	24 500	26 875	17 250	19 468
Priest River CCD	1 647	1 247	1 124	836	828	443	30 502	35 975	17 463	15 615
Oldtown city (part)	-	3	-	-	-	-	6 250	3 750	8 750	4 525
Priest River city (part)	476	377	341	249	253	145	26 654	32 112	15 192	14 097
Sandpoint CCD	4 796	4 196	3 528	2 942	2 481	1 587	34 192	40 353	19 667	19 211
Dover city	101	78	63	60	52	33	36 250	40 000	22 250	27 861
Kootenai city	84	83	60	68	47	52	29 432	38 036	21 667	13 698
Ponderay city	205	163	154	118	116	59	27 853	30 227	22 708	13 432
Sandpoint city	1 889	1 820	1 311	1 312	970	723	32 461	41 596	17 675	20 643
Bonneville County	23 988	20 279	19 266	14 012	15 201	8 183	41 805	48 216	21 624	18 326
Idaho Falls CCD	21 613	18 382	17 333	12 743	13 597	7 461	41 703	48 148	21 805	18 593
Ammon city	1 689	1 460	1 312	941	1 032	595	47 820	51 544	17 750	16 535
Idaho Falls city	14 712	12 660	11 892	8 791	9 342	5 234	40 512	47 431	22 194	18 857
Iona city	314	239	270	175	216	102	39 904	42 692	21 250	14 334
Idaho Falls West CCD	539	422	465	308	416	175	43 106	48 125	25 066	17 756
Swan Valley CCD	363	243	276	153	210	78	35 395	39 531	21 250	17 455
Irwin city	57	51	44	25	30	14	31 250	42 813	19 063	17 896
Swan Valley city	66	36	38	18	38	7	37 083	41 071	20 417	18 527
Ucon CCD	1 473	1 232	1 192	808	978	469	46 469	51 102	17 361	14 910
Ririe city (part)	2	-	-	-	-	-	25 000	16 250	33 750	16 533
Ucon city	272	235	231	163	183	93	39 375	41 250	20 833	12 964
Boundary County	2 760	2 081	2 054	1 425	1 523	776	31 250	36 440	16 182	14 636
Bonners Ferry CCD	1 678	1 324	1 247	924	931	482	29 360	36 405	13 295	14 764
Bonners Ferry city	656	504	491	363	365	198	24 509	35 237	12 401	13 343
Moyie Springs CCD	555	413	410	253	292	139	34 167	35 926	26 944	14 555
Moyie Springs city	168	142	145	87	99	54	35 781	36 042	30 833	15 516
Naples CCD	527	344	397	248	300	155	35 781	36 848	21 625	14 267
Butte County	777	659	584	458	457	246	30 473	36 950	17 434	14 948
Arco CCD	687	574	503	388	401	206	30 862	38 750	17 981	15 363
Arco city	261	247	173	178	129	97	27 993	34 688	16 667	14 744
Butte City city	14	17	12	11	9	4	17 250	31 250	13 125	11 889
Moore city	51	50	34	33	29	15	28 984	30 000	27 679	14 732
Howe CCD	90	85	81	70	56	40	29 423	30 000	10 625	11 899
Camas County	342	248	248	182	176	98	34 167	40 156	21 806	19 550
East Camas CCD	96	55	74	43	55	24	40 500	48 500	28 750	22 918
West Camas CCD	246	193	174	139	121	74	31 023	35 417	21 607	18 444
Fairfield city	149	117	114	86	79	50	31 167	33 750	22 500	21 504
Canyon County	37 115	31 205	29 760	22 561	23 478	14 506	35 884	40 377	20 060	15 155
Caldwell CCD	8 500	7 177	6 730	5 121	4 994	3 305	32 641	38 952	17 340	14 569
Caldwell city (part)	6 474	5 690	5 069	4 071	3 710	2 639	30 430	35 144	17 922	13 642
Greenleaf city (part)	215	182	182	130	147	79	38 500	45 781	14 375	15 630
Notus city (part)	-	-	-	-	-	-	-	-	-	-
Huston CCD	930	700	656	422	506	258	40 313	45 380	18 250	17 577
Melba CCD	608	407	473	264	397	162	33 971	38 920	19 306	14 265
Melba city	133	87	97	56	75	33	31 429	40 000	19 375	12 928
Middleton CCD	3 025	2 594	2 494	1 864	2 175	1 264	38 567	42 247	22 957	15 256
Caldwell city (part)	-	-	-	-	-	-	-	-	-	-
Middleton city	809	731	693	549	585	391	32 665	34 734	20 125	12 447
Nampa CCD	20 969	17 867	17 033	13 275	13 531	8 502	37 148	41 289	21 540	15 707
Caldwell city (part)	490	491	464	388	329	267	33 889	35 259	28 889	13 873
Nampa city	14 362	12 695	11 671	9 366	9 253	6 163	34 758	39 434	20 750	14 491
Notus CCD	727	585	494	357	376	226	27 955	29 457	19 118	10 282
Notus city (part)	116	90	98	67	82	52	32 813	43 750	9 125	11 801
Parma CCD	1 182	960	982	627	841	398	32 278	35 979	18 214	13 661
Parma city	481	364	391	232	348	172	31 964	36 336	10 417	11 861
Wilder CCD	1 174	915	898	631	658	391	32 946	35 329	16 176	12 751
Greenleaf city (part)	9	11	7	8	7	5	31 250	26 250	-	10 874
Wilder city	349	284	242	152	130	74	21 731	25 625	11 250	7 601
Caribou County	2 136	1 483	1 637	832	1 257	424	37 609	42 630	16 535	15 179
Bancroft CCD	205	159	159	74	128	46	30 500	39 375	15 000	14 474
Bancroft city	102	90	73	41	52	29	26 458	43 125	15 000	12 549
Fort Hall CCD	-	-	-	-	-	-	-	-	-	-
Grace CCD	592	409	436	215	326	88	32 727	36 857	15 658	13 054
Grace city	269	212	199	110	140	43	32 303	39 306	13 667	13 452
Soda Springs CCD	1 280	860	1 005	505	776	280	41 648	47 163	18 571	16 493
Soda Springs city	1 008	647	776	385	561	191	40 690	46 152	16 750	15 729
Wayan CCD	59	55	37	38	27	10	25 938	55 221	16 250	12 386
Cassia County	6 017	4 412	4 651	2 902	3 468	1 390	33 322	38 162	15 975	14 087
Albion CCD	812	532	630	289	495	147	37 750	40 536	21 442	15 310
Albion city	65	35	59	24	49	16	42 375	40 000	43 750	24 259
Malta city	38	41	23	20	20	11	32 292	38 542	10 000	14 852
Burley CCD	3 628	2 814	2 814	1 980	2 088	985	31 376	37 491	15 256	13 980
Burley city (part)	2 437	1 937	1 861	1 328	1 342	669	27 535	33 059	14 439	12 661
Declo CCD	923	610	696	373	490	168	34 342	38 250	15 804	13 668
Declo city	114	75	81	40	61	22	36 528	39 286	21 250	12 884
Oakley CCD	654	456	511	260	395	90	35 511	40 595	16 905	13 827
Oakley city	175	144	124	85	99	48	29 643	34 792	19 688	13 983

Table 9. **Work Status and Income in 1999: 2000**—Con.

[Data based on a sample (except Tables 65-68). For information on confidentiality protection, coverage, sampling error, and nonsampling error, see Appendix G.
For location of definitions, see "How to Use This Census Report"]

State County County Subdivision Place	Population 16 years and over, worked in 1999						Median income in 1999 (dollars)			Per capita income in 1999 (dollars)
	Total		Worked 40 or more weeks							
			Total		Full-time, year-round					
	Male	Female	Male	Female	Male	Female	Households	Families	Nonfamily households	
Clark County	319	211	224	126	157	80	31 576	31 534	21 875	11 141
East Clark CCD	20	18	20	13	18	11	43 750	33 750	44 375	15 038
Spencer city	8	7	8	5	8	4	21 875	21 250	43 125	11 711
West Clark CCD	299	193	204	113	139	69	31 196	31 534	20 938	10 823
Dubois city	190	137	138	77	106	48	29 167	30 417	16 875	10 389
Clearwater County	2 519	1 836	1 746	1 247	1 330	730	32 071	37 259	17 483	15 463
Elk River CCD	129	82	68	57	55	34	29 821	32 143	14 464	15 788
Elk River city	47	29	30	21	23	13	30 000	31 250	19 583	16 082
Nez Perce CCD	1 591	1 215	1 151	870	903	526	31 385	37 402	17 069	15 145
Orofino city	940	696	650	523	517	304	30 580	36 908	17 500	14 563
Pierce-Headquarters CCD	481	362	322	227	210	130	38 000	39 805	20 625	17 279
Pierce city	180	127	109	66	65	27	34 318	36 667	19 167	13 980
Weippe CCD	318	177	205	93	162	40	29 044	31 188	18 229	14 284
Weippe city	111	75	71	29	57	11	26 442	28 281	18 333	13 175
Custer County	1 242	1 062	956	721	736	394	32 174	39 551	18 214	15 783
Challis CCD	710	604	541	379	419	207	32 150	38 362	17 039	15 143
Challis city	260	214	179	122	131	77	29 904	39 444	17 426	15 803
Mackay CCD	356	304	267	210	225	109	30 714	39 531	16 250	16 316
Lost River city	10	6	8	4	8	2	31 667	66 250	21 250	14 534
Mackay city	149	130	107	95	79	44	23 807	31 667	14 688	14 237
Stanley CCD	176	154	148	132	92	78	40 074	42 411	26 000	17 399
Clayton city	4	6	4	6	3	2	50 625	30 625	36 250	11 996
Stanley city	41	31	33	21	22	6	37 813	45 625	23 333	23 303
Elmore County	10 874	6 656	9 540	4 752	7 724	2 966	35 256	37 823	22 970	16 773
Atlanta CCD	98	58	74	38	38	36	31 500	36 118	26 917	16 881
Glenns Ferry CCD	798	637	571	402	433	225	31 500	37 200	14 700	14 992
Glenns Ferry city	420	356	282	220	208	128	26 379	32 019	14 479	12 869
Mountain Home CCD	9 978	5 961	8 895	4 312	7 253	2 705	35 694	37 985	24 037	16 967
Mountain Home city	3 382	2 920	2 876	2 178	2 310	1 325	37 307	41 485	24 232	17 029
Mountain Home AFB CDP	4 635	1 704	4 401	1 221	3 776	841	31 634	31 377	34 286	17 671
Franklin County	3 084	2 479	2 512	1 647	1 989	835	36 061	40 185	18 406	13 702
Dayton CCD	599	455	475	296	370	133	35 986	38 250	17 917	12 772
Clifton city	70	43	55	30	38	19	35 208	36 667	26 875	12 755
Dayton city	127	104	93	67	72	32	36 442	37 308	16 250	11 653
Oxford city	12	8	12	3	6	3	23 125	28 333	17 917	9 889
Weston city	84	66	67	43	56	11	35 556	35 750	35 313	10 206
Mink Creek CCD	237	160	191	81	134	36	34 375	41 250	14 911	15 316
Preston CCD	2 248	1 864	1 846	1 270	1 485	666	36 177	40 500	18 480	13 774
Franklin city	156	115	129	73	107	34	33 026	34 191	13 438	10 346
Preston city	1 229	1 131	994	789	807	447	35 204	39 537	18 942	13 751
Fremont County	3 487	2 626	2 559	1 579	1 849	804	33 424	36 715	18 894	13 965
Ashton CCD	694	499	499	305	358	184	32 007	35 625	16 607	13 597
Ashton city	315	243	205	144	146	84	30 282	35 515	14 063	13 731
Drummond city	3	4	3	2	3	-	12 500	52 917	5 417	15 164
Warm River city (part)	-	-	-	-	-	-	-	-	-	-
Island Park CCD	342	255	247	129	208	58	36 875	38 750	25 000	28 298
Island Park city	92	63	64	37	52	24	26 250	30 000	24 063	15 617
Warm River city (part)	4	2	4	-	2	-	51 250	51 250	-	23 022
St. Anthony CCD	2 115	1 603	1 562	965	1 103	486	32 936	36 975	17 500	12 389
Parker city	70	63	51	37	44	21	28 750	34 444	10 833	9 265
St. Anthony city	919	696	682	442	476	235	31 023	37 995	19 674	12 898
Teton-Newdale CCD	336	269	251	180	180	76	35 590	36 295	20 000	11 634
Newdale city	122	93	88	58	66	18	40 938	41 500	14 583	12 532
Teton city	158	141	125	100	84	44	33 409	35 278	20 833	12 186
Yellowstone National Park CCD	-	-	-	-	-	-	-	-	-	-
Gem County	4 122	3 294	3 279	2 322	2 547	1 329	34 460	40 195	16 959	15 340
Emmett Bench CCD	801	618	645	472	527	272	36 694	40 530	19 583	15 775
Emmett Valley CCD	3 033	2 462	2 435	1 693	1 884	982	34 076	40 477	16 090	15 330
Emmett city	1 356	1 102	1 014	782	762	420	26 480	34 663	14 614	13 027
Sweet CCD	288	214	199	157	136	75	31 974	32 679	30 625	14 210
Gooding County	4 026	2 925	3 219	2 069	2 461	1 223	31 888	36 290	16 537	14 612
Bliss CCD	293	204	240	137	151	70	31 364	31 845	22 708	14 758
Bliss city	92	71	78	49	41	29	25 313	32 500	13 594	10 731
Gooding CCD	1 557	1 270	1 204	929	909	586	31 287	34 770	16 125	14 350
Gooding city	830	721	654	568	492	335	29 316	33 309	14 898	13 752
Hagerman CCD	522	400	373	229	309	149	31 992	39 107	13 813	15 324
Hagerman city	158	126	121	69	92	43	25 455	29 886	16 250	13 182
Wendell CCD	1 654	1 051	1 402	774	1 092	418	33 015	37 004	18 125	14 626
Wendell city	621	471	503	331	380	189	29 390	32 377	16 343	14 169
Idaho County	4 376	3 239	3 094	2 084	2 220	1 189	29 515	33 919	17 342	14 411
Cottonwood CCD	745	387	497	303	306	153	32 772	38 750	22 115	14 153
Cottonwood city	261	214	204	170	170	84	34 167	39 625	23 542	15 003
Elk City CCD	551	415	372	204	345	141	28 350	30 054	22 578	13 789
Grangeville CCD	1 599	1 267	1 210	866	865	456	31 452	37 621	16 574	15 383
Grangeville city	834	748	653	542	503	292	27 984	34 625	16 972	14 774
White Bird city	26	27	14	10	12	4	18 558	21 042	11 250	10 819
Nez Perce CCD	1 066	895	769	539	539	329	27 114	30 109	13 713	13 090
Ferdinand city	43	37	39	22	19	15	26 250	35 625	20 625	13 513
Kamiah city (part)	-	-	-	-	-	-	-	-	-	-
Kooskia city	173	160	106	83	52	62	20 491	23 750	11 406	11 196
Stites city	61	66	41	45	25	17	22 386	30 000	13 250	10 933
Riggins CCD	415	275	246	172	165	110	28 480	31 250	19 659	15 480
Riggins city	129	85	77	60	55	30	20 972	30 000	12 083	17 330
Jefferson County	5 288	4 163	4 279	2 757	3 273	1 498	37 737	41 530	16 406	13 838
Hamer CCD	681	370	543	219	396	119	30 200	34 412	14 423	10 861
Hamer city	3	6	3	6	3	3	24 167	24 167	-	13 280
Mud Lake city	64	57	56	36	35	14	28 194	29 583	7 250	11 159
Lewisville-Menan CCD	1 069	781	878	524	693	286	41 004	43 036	16 765	14 394

Table 9. **Work Status and Income in 1999: 2000**—Con.

[Data based on a sample (except Tables 65-68). For information on confidentiality protection, coverage, sampling error, and nonsampling error, see Appendix G.
For location of definitions, see "How to Use This Census Report"]

State County County Subdivision Place	Population 16 years and over, worked in 1999						Median income in 1999 (dollars)			Per capita income in 1999 (dollars)
	Total		Worked 40 or more weeks							
			Total		Full-time, year-round					
	Male	Female	Male	Female	Male	Female	Households	Families	Nonfamily households	
Jefferson County—Con.										
Lewisville-Menan CCD—Con.										
Lewisville city	177	106	136	82	82	47	49 135	49 519	20 000	13 443
Menan city	211	150	179	91	133	49	36 406	40 357	18 000	13 464
Rigby CCD	2 695	2 343	2 187	1 591	1 684	869	38 094	42 445	15 962	14 433
Rigby city	710	711	555	478	401	212	30 192	36 417	13 090	12 795
Ririe CCD	386	333	303	209	220	115	32 202	38 438	19 231	12 852
Ririe city (part)	105	96	76	60	61	32	27 019	30 278	15 625	10 499
Roberts CCD	457	336	368	214	280	109	40 990	42 135	15 833	13 874
Roberts city	181	102	119	70	64	30	31 071	33 125	11 563	11 100
Jerome County	5 337	4 144	4 187	2 787	3 190	1 596	34 696	39 083	19 418	15 530
Eden-Hazelton CCD	779	572	609	373	442	174	30 975	35 000	16 205	13 923
Eden city	110	88	80	43	46	12	21 339	28 333	14 028	16 948
Hazelton city	180	145	122	74	92	31	22 596	30 000	11 771	10 215
Hunt CCD	151	107	132	57	100	41	32 292	37 656	21 691	11 956
Jerome CCD	4 407	3 465	3 446	2 357	2 648	1 381	35 542	40 140	19 675	15 948
Jerome city	2 110	1 796	1 618	1 285	1 246	719	30 074	34 046	19 509	13 023
Kootenai County	31 645	27 205	24 409	19 612	18 468	11 489	37 754	42 905	22 453	18 430
Coeur d'Alene CCD	17 042	14 882	13 168	10 809	9 790	6 216	36 715	42 756	21 774	19 362
Coeur d'Alene city	10 056	9 241	7 614	6 765	5 670	3 945	33 001	39 491	21 136	17 454
Dalton Gardens city	653	519	508	358	336	175	44 559	47 083	27 768	21 521
Fernan Lake Village city	45	35	37	25	25	13	68 125	73 125	58 125	35 384
Hayden city (part)	2 648	2 235	2 078	1 606	1 689	967	37 097	40 875	20 355	16 387
Hayden Lake city	168	98	141	67	113	45	65 893	67 143	44 375	31 834
Huetter city	21	21	14	6	11	3	21 250	22 083	16 250	9 121
Harrison CCD	850	630	623	434	440	198	37 394	42 917	23 654	18 272
Harrison city (part)	79	68	60	52	42	23	35 750	38 500	32 500	20 532
Post Falls-Rathdrum CCD	9 694	8 398	7 629	6 086	6 001	3 727	39 805	43 229	25 531	17 392
Hauser city	182	176	136	128	88	80	30 268	32 344	22 000	15 085
Post Falls city	4 816	4 118	3 803	2 848	3 028	1 772	39 061	42 758	24 094	18 692
Rathdrum city	1 345	1 377	1 119	1 104	832	603	41 167	42 652	25 833	14 022
State Line city	11	6	10	4	5	4	46 250	23 750	38 750	16 758
Spirit Lake-Athol CCD	3 489	2 840	2 585	1 960	1 936	1 135	37 293	41 974	20 231	16 795
Athol city	176	170	138	95	109	59	30 595	31 875	19 688	13 632
Hayden city (part)	-	-	-	-	-	-	-	-	-	-
Spirit Lake city	352	281	253	191	188	109	28 854	32 337	17 386	13 592
Worley CCD	570	455	404	323	301	213	40 880	46 146	18 750	19 058
Harrison city (part)	-	-	-	-	-	-	-	-	-	-
Worley city	58	41	34	33	17	16	27 500	32 813	18 125	10 975
Latah County	12 661	10 048	7 952	6 134	5 175	3 316	32 524	46 303	18 311	16 690
Deary-Bovill CCD	515	420	346	286	234	169	36 840	42 379	21 167	17 884
Bovill city	90	81	38	55	20	17	36 875	41 827	22 500	12 471
Deary city	157	152	120	103	78	60	36 167	40 750	32 917	16 244
Genesee CCD	461	398	365	311	297	204	43 917	46 667	29 886	21 273
Genesee city	316	247	252	187	208	129	42 167	47 794	27 500	19 576
Moscow CCD	9 491	7 493	5 595	4 320	3 342	2 218	29 865	47 574	17 203	15 819
Moscow city	8 190	6 574	4 615	3 683	2 616	1 765	26 884	46 331	16 199	14 930
Potlatch CCD	1 140	896	848	604	642	333	36 935	44 265	20 278	18 510
Onaway city	82	48	65	35	54	26	39 821	44 464	18 750	15 211
Potlatch city	200	210	135	145	104	80	28 021	35 385	13 750	14 449
Troy-Juliaetta-Kendrick CCD	1 054	841	798	613	660	392	37 917	45 000	25 110	18 389
Juliaetta city	178	125	116	93	84	59	33 295	39 250	13 750	14 606
Kendrick city	106	81	85	56	58	31	31 000	42 000	16 250	14 706
Troy city	235	179	173	130	145	75	36 250	42 031	19 167	16 557
Lemhi County	2 225	1 771	1 608	1 297	1 246	672	30 185	35 261	15 077	16 037
Forney CCD	29	-	13	-	-	-	10 938	11 250	9 766	12 741
Leadore CCD	177	143	126	96	96	55	29 712	32 019	12 500	12 613
Leadore city	17	14	7	9	7	6	11 786	13 750	10 417	9 452
Patterson CCD	140	69	80	62	63	40	19 750	23 625	13 490	12 655
Salmon CCD	1 879	1 559	1 389	1 139	1 087	577	31 822	36 277	15 909	16 640
Salmon city	864	707	651	516	479	241	26 823	34 844	13 620	15 749
Lewis County	1 044	799	760	539	621	333	31 413	37 336	15 549	15 942
Craigmont CCD	249	167	187	133	162	67	33 333	38 750	18 500	18 274
Craigmont city	168	114	114	88	96	44	31 806	36 719	18 750	16 548
Kamiah CCD	376	295	271	198	199	129	26 000	34 519	11 689	14 154
Kamiah city (part)	258	208	170	146	133	99	21 793	33 424	10 972	14 111
Lewis South CCD	26	10	23	8	18	4	19 286	23 438	17 813	15 583
Nezperce CCD	223	183	163	110	145	72	37 697	39 688	22 917	16 742
Nezperce city	159	128	108	69	94	45	36 094	40 000	15 417	15 450
Winchester CCD	170	144	116	90	97	61	35 875	41 125	19 722	16 634
Reubens city	16	17	12	6	9	6	29 375	35 417	19 167	11 078
Winchester city	87	68	64	49	50	29	36 250	40 179	25 000	16 588
Lincoln County	1 259	898	925	610	664	341	32 484	36 792	19 013	14 257
Richfield CCD	283	195	208	132	159	66	33 158	39 821	18 125	12 611
Richfield city	125	85	100	58	71	22	28 846	33 173	17 404	12 759
Shoshone CCD	976	703	717	478	505	275	32 295	36 403	19 423	14 741
Dietrich city	52	62	29	43	19	22	35 625	45 833	13 750	12 888
Shoshone city	372	323	279	210	199	126	31 036	35 787	18 611	14 756
Madison County	8 225	9 045	4 749	3 957	3 046	1 515	32 607	40 880	18 709	10 956
Moody Creek CCD	1 381	1 169	871	668	582	294	40 994	46 909	25 729	15 021
Rexburg city (part)	1 264	1 091	784	632	509	280	39 631	46 774	25 729	14 610
Sugar City CCD	1 406	1 078	1 076	699	782	324	44 278	48 066	21 000	12 989
Rexburg city (part)	16	9	16	9	8	-	22 500	36 250	8 750	11 121
Sugar City city	337	297	252	196	181	100	45 500	46 333	26 667	12 737
Thornton CCD	5 438	6 798	2 802	2 590	1 682	897	27 336	34 782	18 094	9 398
Rexburg city (part)	3 954	5 718	1 651	1 908	867	567	23 203	30 332	17 950	7 486
Minidoka County	5 682	4 574	4 531	3 073	3 179	1 617	32 021	36 500	16 102	13 813
Heyburn CCD	1 582	1 321	1 231	904	878	445	33 391	39 576	14 831	13 575
Burley city (part)	43	44	43	22	36	5	38 571	39 464	13 750	13 955

Table 9. **Work Status and Income in 1999: 2000**—Con.

[Data based on a sample (except Tables 65-68). For information on confidentiality protection, coverage, sampling error, and nonsampling error, see Appendix G.
For location of definitions, see "How to Use This Census Report"]

State County County Subdivision Place	Population 16 years and over, worked in 1999						Median income in 1999 (dollars)			Per capita income in 1999 (dollars)
	Total		Worked 40 or more weeks							
			Total		Full-time, year-round					
	Male	Female	Male	Female	Male	Female	Households	Families	Nonfamily households	
Minidoka County—Con.										
Heyburn CCD—Con.										
Heyburn city	846	725	645	501	460	263	31 685	37 663	15 987	12 591
Minidoka CCD	489	220	401	134	263	67	31 827	33 586	22 778	11 047
Minidoka city	46	13	25	5	19	1	21 250	24 063	11 250	5 727
Paul CCD	914	694	760	488	509	258	33 023	38 301	19 500	15 552
Paul city	247	221	194	161	147	101	30 417	35 179	19 205	15 627
Rupert CCD	2 697	2 339	2 139	1 547	1 529	847	30 916	35 357	15 016	13 878
Acequia city	33	30	20	8	14	5	26 563	24 375	37 500	10 430
Rupert city	1 416	1 299	1 078	861	692	445	25 105	29 423	15 023	12 253
Nez Perce County	10 667	9 514	8 422	7 126	6 549	4 450	36 282	44 212	20 271	18 544
Leland CCD	114	75	89	51	63	35	40 625	41 667	38 500	17 946
Lewiston CCD	9 398	8 434	7 502	6 329	5 815	3 865	36 677	45 353	20 375	19 050
Lewiston city	8 842	8 026	7 115	6 037	5 481	3 657	36 606	45 410	20 058	19 091
Nez Perce CCD	1 155	1 005	831	746	671	550	32 440	38 911	17 989	14 860
Culdesac city	93	91	73	68	56	37	25 750	31 364	17 375	11 888
Lapwai city	283	241	171	188	129	153	26 800	30 417	15 313	10 159
Peck city	50	55	25	35	14	18	27 500	29 531	15 938	14 863
Oneida County	1 122	865	886	542	732	284	34 309	38 341	17 679	13 829
Holbrook CCD	132	71	98	46	66	34	24 563	24 750	9 063	10 062
Malad City CCD	990	794	788	496	666	250	35 354	40 030	17 857	14 320
Malad City city	569	498	461	311	385	153	32 235	38 068	16 250	13 926
Owyhee County	3 101	2 160	2 332	1 500	1 799	861	28 339	32 856	14 742	13 405
Bruneau CCD	252	141	207	89	177	46	27 500	34 583	14 904	19 063
Grand View CCD	403	299	307	191	272	102	28 173	32 813	17 917	13 991
Grand View city	136	94	97	51	86	27	21 417	26 000	11 696	11 402
Homedale CCD	1 016	803	730	566	535	297	26 051	30 000	12 661	12 076
Homedale city	600	496	442	350	305	192	24 196	27 500	13 600	10 986
Marsing CCD	854	582	660	418	472	250	31 906	34 737	20 402	13 633
Marsing city	247	195	191	131	150	78	27 639	32 667	12 059	13 273
Murphy CCD	541	285	410	200	328	144	28 802	35 509	15 000	13 836
Western Shoshone CCD	35	50	18	36	15	22	23 125	23 958	10 000	9 536
Payette County	5 678	4 560	4 235	3 136	3 262	1 937	33 046	37 430	17 635	14 924
Fruitland CCD	1 762	1 474	1 326	1 071	1 046	677	34 551	38 691	19 821	15 965
Fruitland city	945	868	766	637	582	386	32 469	36 614	16 553	14 488
New Plymouth CCD	1 209	935	949	687	703	429	34 969	36 497	21 741	14 633
New Plymouth city	378	300	284	200	186	99	30 524	33 224	18 000	12 624
Payette CCD	2 707	2 151	1 960	1 378	1 513	831	30 883	37 287	15 026	14 344
Payette city	1 899	1 561	1 389	1 013	1 017	626	29 375	36 944	14 716	13 826
Power County	2 226	1 716	1 626	1 102	1 313	592	32 226	36 685	15 333	14 007
American Falls CCD	1 731	1 361	1 280	902	1 015	464	31 760	36 250	15 139	14 284
American Falls city	1 120	991	820	660	648	343	30 955	35 435	13 631	12 891
Arbon CCD	75	35	51	20	45	9	31 563	36 500	8 250	13 529
Fort Hall CCD	255	192	170	109	142	69	35 114	38 472	19 750	12 308
Arbon Valley CDP	177	125	130	82	111	50	36 818	39 500	21 667	13 646
Pocatello city (part)	15	-	11	-	8	-	16 964	80 102	16 250	14 206
Rockland CCD	165	128	125	71	111	50	35 625	40 694	15 000	13 988
Rockland city	71	57	51	36	41	32	30 625	42 778	14 063	14 554
Shoshone County	3 675	3 063	2 619	2 002	1 984	1 210	28 535	35 694	15 404	15 934
Avery-Clarkia CCD	133	82	75	43	44	20	30 375	36 786	13 036	14 868
Kellogg CCD	1 991	1 685	1 410	1 101	1 046	676	27 975	35 213	15 203	16 039
Kellogg city	603	532	441	373	334	262	25 898	32 260	16 488	16 274
Pinehurst city	419	341	311	223	213	118	27 757	34 185	14 074	15 268
Smelterville city	184	130	124	75	104	36	21 908	30 341	14 783	14 572
Wardner city	48	35	33	28	28	16	25 500	31 563	14 375	14 051
Mullan CCD	239	207	188	139	138	80	31 667	36 985	20 179	14 892
Mullan city	214	185	166	125	120	68	30 417	36 917	20 893	14 943
Murray CCD	171	129	88	73	60	40	29 000	39 408	14 205	16 184
Wallace CCD	1 141	960	858	646	696	394	28 496	35 000	15 610	16 036
Osburn city	386	351	303	246	248	152	29 856	34 605	20 598	17 532
Wallace city	266	212	183	148	145	102	22 065	33 472	12 679	14 699
Teton County	1 998	1 442	1 570	1 073	1 028	584	41 968	45 848	31 795	17 778
Driggs CCD	690	512	553	388	351	191	40 865	43 950	24 886	17 349
Driggs city	387	264	301	208	169	90	33 750	40 469	24 191	14 710
Tetonia CCD	374	279	289	199	219	98	41 000	43 009	35 096	14 513
Tetonia city	70	77	57	51	48	30	42 500	42 679	42 083	17 100
Victor CCD	934	651	728	486	458	295	45 125	50 370	33 194	19 746
Victor city	290	230	241	176	143	90	42 500	49 750	33 333	16 740
Twin Falls County	18 701	15 963	14 770	11 841	11 214	6 817	34 506	39 886	19 700	16 678
Buhl CCD	2 720	2 207	2 148	1 604	1 640	964	33 962	38 489	16 191	15 597
Buhl city	1 031	958	786	705	605	410	28 644	34 242	12 804	13 539
Castleford city	43	50	39	37	33	27	22 083	26 250	9 750	9 046
Filer CCD	1 406	1 106	1 133	855	863	567	34 140	40 091	18 182	14 813
Filer city	474	375	395	286	288	195	31 336	36 346	18 036	14 443
Hollister CCD	673	439	504	310	364	143	34 514	37 774	17 070	15 504
Hollister city	71	55	55	27	39	14	27 375	29 688	25 417	11 870
Kimberly CCD	1 717	1 423	1 321	1 059	1 076	622	35 470	40 324	19 215	15 777
Hansen city	299	237	229	178	192	103	29 125	32 750	21 500	12 339
Kimberly city	722	654	588	493	469	303	33 906	39 856	17 303	13 545
Murtaugh CCD	377	226	266	137	225	74	28 977	29 886	21 667	11 104
Murtaugh city	46	29	27	13	23	4	23 929	25 313	21 563	9 934
Twin Falls CCD	11 600	10 508	9 238	7 831	6 911	4 428	34 726	40 599	20 350	17 495
Twin Falls city	9 573	8 875	7 620	6 508	5 630	3 658	32 641	38 632	20 155	16 439
West Salmon Falls CCD	208	54	160	45	135	19	38 750	37 083	45 625	15 550
Valley County	2 370	1 953	1 772	1 384	1 237	729	36 927	42 283	22 275	19 246
Cascade CCD	655	545	495	384	345	184	34 278	37 702	23 036	18 492
Cascade city	307	246	231	195	172	101	32 411	37 813	20 682	17 330
McCall CCD	1 695	1 393	1 262	991	883	541	38 678	46 789	22 460	19 614

Table 9. **Work Status and Income in 1999: 2000**—Con.

[Data based on a sample (except Tables 65-68). For information on confidentiality protection, coverage, sampling error, and nonsampling error, see Appendix G.
For location of definitions, see "How to Use This Census Report"]

State **County** **County Subdivision** **Place**	Population 16 years and over, worked in 1999						Median income in 1999 (dollars)			Per capita income in 1999 (dollars)
	Total		Worked 40 or more weeks							
			Total		Full-time, year-round					
	Male	Female	Male	Female	Male	Female	Households	Families	Nonfamily households	
Valley County—Con.										
McCall CCD—Con.										
Donnelly city	43	37	42	25	25	9	29 583	31 500	22 083	11 142
McCall city	699	541	492	382	332	174	36 250	46 420	19 676	18 479
Stibnite CCD	20	15	15	9	9	4	14 792	22 083	10 208	16 392
Washington County	2 737	2 237	2 100	1 546	1 618	980	30 625	35 542	15 712	15 464
Cambridge CCD	264	200	182	147	156	70	25 850	33 047	13 611	14 148
Cambridge city	74	61	52	44	42	28	22 386	31 111	11 607	14 475
Midvale CCD	223	200	167	141	123	79	30 125	38 750	13 523	17 015
Midvale city	46	43	30	30	16	14	24 444	26 250	11 250	10 530
Weiser CCD	2 250	1 837	1 751	1 258	1 339	831	31 017	35 615	16 442	15 486
Weiser city	1 403	1 120	1 113	724	784	487	26 880	31 996	15 282	13 986

Table 10. **Work Status and Income in 1999: 2000**

[Data based on a sample (except Tables 65-68). For information on confidentiality protection, coverage, sampling error, and nonsampling error, see Appendix G.
For location of definitions, see "How to Use This Census Report"]

State County Place	Population 16 years and over, worked in 1999						Median income in 1999 (dollars)			Per capita income in 1999 (dollars)
	Total		Worked 40 or more weeks							
			Total		Full-time, year-round					
	Male	Female	Male	Female	Male	Female	Households	Families	Nonfamily households	
The State	**387 586**	**322 141**	**303 115**	**226 777**	**232 762**	**135 750**	**37 572**	**43 490**	**21 861**	**17 841**
COUNTY										
Ada County	96 382	81 847	79 733	62 258	63 876	40 780	46 140	54 416	28 429	22 519
Adams County	947	787	604	490	426	273	28 423	32 335	17 083	14 908
Bannock County	22 197	20 137	17 300	13 589	12 703	7 741	36 683	44 192	20 113	17 148
Bear Lake County	1 687	1 330	1 310	779	991	337	32 162	38 351	16 250	13 592
Benewah County	2 550	1 949	1 747	1 293	1 304	775	31 517	36 000	18 782	15 285
Bingham County	11 693	9 561	8 880	6 268	6 963	3 642	36 423	40 312	17 742	14 365
Blaine County	6 851	5 395	5 355	3 984	3 675	2 238	50 496	60 037	35 087	31 346
Boise County	2 004	1 685	1 510	1 164	1 156	735	38 651	43 138	22 155	18 787
Bonner County	10 450	8 635	7 615	6 015	5 497	3 235	32 803	37 930	18 923	17 263
Bonneville County	23 988	20 279	19 266	14 012	15 201	8 183	41 805	48 216	21 624	18 326
Boundary County	2 760	2 081	2 054	1 425	1 523	776	31 250	36 440	16 182	14 636
Butte County	777	659	584	458	457	246	30 473	36 950	17 434	14 948
Camas County	342	248	248	182	176	98	34 167	40 156	21 806	19 550
Canyon County	37 115	31 205	29 760	22 561	23 478	14 506	35 884	40 377	20 060	15 155
Caribou County	2 136	1 483	1 637	832	1 257	424	37 609	42 630	16 535	15 179
Cassia County	6 017	4 412	4 651	2 902	3 468	1 390	33 322	38 162	15 975	14 087
Clark County	319	211	224	126	157	80	31 576	31 534	21 875	11 141
Clearwater County	2 519	1 836	1 746	1 247	1 330	730	32 071	37 259	17 483	15 463
Custer County	1 242	1 062	956	721	736	394	32 174	39 551	18 214	15 783
Elmore County	10 874	6 656	9 540	4 752	7 724	2 966	35 256	37 823	22 970	16 773
Franklin County	3 084	2 479	2 512	1 647	1 989	835	36 061	40 185	18 406	13 702
Fremont County	3 487	2 626	2 559	1 579	1 849	804	33 424	36 715	18 894	13 965
Gem County	4 122	3 294	3 279	2 322	2 547	1 329	34 460	40 195	16 959	15 340
Gooding County	4 026	2 925	3 219	2 069	2 461	1 223	31 888	36 290	16 537	14 612
Idaho County	4 376	3 239	3 094	2 084	2 220	1 189	29 515	33 919	17 342	14 411
Jefferson County	5 288	4 163	4 279	2 757	3 273	1 498	37 737	41 530	16 406	13 838
Jerome County	5 337	4 144	4 187	2 787	3 190	1 596	34 696	39 083	19 418	15 530
Kootenai County	31 645	27 205	24 409	19 612	18 468	11 489	37 754	42 905	22 453	18 430
Latah County	12 661	10 048	7 952	6 134	5 175	3 316	32 524	46 303	18 311	16 690
Lemhi County	2 225	1 771	1 608	1 297	1 246	672	30 185	35 261	15 077	16 037
Lewis County	1 044	799	760	539	621	333	31 413	37 336	15 549	15 942
Lincoln County	1 259	898	925	610	664	341	32 484	36 792	19 013	14 257
Madison County	8 225	9 045	4 749	3 957	3 046	1 515	32 607	40 880	18 709	10 956
Minidoka County	5 682	4 574	4 531	3 073	3 179	1 617	32 021	36 500	16 102	13 813
Nez Perce County	10 667	9 514	8 422	7 126	6 549	4 450	36 282	44 212	20 271	18 544
Oneida County	1 122	865	886	542	732	284	34 309	38 341	17 679	13 829
Owyhee County	3 101	2 160	2 332	1 500	1 799	861	28 339	32 856	14 742	13 405
Payette County	5 678	4 560	4 235	3 136	3 262	1 937	33 046	37 430	17 635	14 924
Power County	2 226	1 716	1 626	1 102	1 313	592	32 226	36 685	15 333	14 007
Shoshone County	3 675	3 063	2 619	2 002	1 984	1 210	28 535	35 694	15 404	15 934
Teton County	1 998	1 442	1 570	1 073	1 028	584	41 968	45 848	31 795	17 778
Twin Falls County	18 701	15 963	14 770	11 841	11 214	6 817	34 506	39 886	19 700	16 678
Valley County	2 370	1 953	1 772	1 384	1 237	729	36 927	42 283	22 275	19 246
Washington County	2 737	2 237	2 100	1 546	1 618	980	30 625	35 542	15 712	15 464
PLACE										
Aberdeen city, Bingham County	451	348	330	205	229	109	28 625	31 393	14 219	10 907
Acequia city, Minidoka County	33	30	20	8	14	5	26 563	24 375	37 500	10 430
Albion city, Cassia County	65	35	59	24	49	16	42 375	40 000	43 750	24 259
American Falls city, Power County	1 120	991	820	660	648	343	30 955	35 435	13 631	12 891
Ammon city, Bonneville County	1 689	1 460	1 312	941	1 032	595	47 820	51 544	17 750	16 535
Arbon Valley CDP, Power County	177	125	130	82	111	50	36 818	39 500	21 667	13 646
Arco city, Butte County	261	247	173	178	129	97	27 993	34 688	16 667	14 744
Arimo city, Bannock County	93	78	72	49	59	21	33 500	41 944	12 500	10 312
Ashton city, Fremont County	315	243	205	144	146	84	30 282	35 515	14 063	13 731
Athol city, Kootenai County	176	170	138	95	109	59	30 595	31 875	19 688	13 632
Atomic City city, Bingham County	6	3	6	3	6	3	9 375	8 750	35 417	16 276
Bancroft city, Caribou County	102	90	73	41	52	29	26 458	43 125	15 000	12 549
Basalt city, Bingham County	129	105	115	69	94	42	36 719	38 542	9 500	13 185
Bellevue city, Blaine County	692	545	557	434	380	301	45 438	49 276	31 154	19 094
Blackfoot city, Bingham County	2 858	2 545	2 095	1 739	1 702	1 080	33 004	36 553	18 488	15 529
Bliss city, Gooding County	92	71	78	49	41	29	25 313	32 500	13 594	10 731
Bloomington city, Bear Lake County	66	53	51	27	43	16	34 750	40 625	11 875	13 866
Boise City city, Ada County	59 744	52 914	49 250	39 987	38 806	26 308	42 432	52 014	27 700	22 696
Bonners Ferry city, Boundary County	656	504	491	363	365	198	24 509	35 237	12 401	13 343
Bovill city, Latah County	90	81	38	55	20	17	36 875	41 827	22 500	12 471
Buhl city, Twin Falls County	1 031	958	786	705	605	410	28 644	34 242	12 804	13 539
Burley city	2 480	1 981	1 904	1 350	1 378	674	27 981	33 376	14 411	12 689
Cassia County (part)	2 437	1 937	1 861	1 328	1 342	669	27 535	33 059	14 439	12 661
Minidoka County (part)	43	44	43	22	36	5	38 571	39 464	13 750	13 955
Butte City city, Butte County	14	17	12	11	9	4	17 250	31 250	13 125	11 889
Caldwell city, Canyon County	6 964	6 181	5 533	4 459	4 039	2 906	30 848	35 158	18 409	13 657
Cambridge city, Washington County	74	61	52	44	42	28	22 386	31 111	11 607	14 475
Carey city, Blaine County	191	119	141	85	115	41	39 861	42 054	20 000	14 027
Cascade city, Valley County	307	246	231	195	172	101	32 411	37 813	20 682	17 330
Castleford city, Twin Falls County	43	50	39	37	33	27	22 083	26 250	9 750	9 046
Challis city, Custer County	260	214	179	122	131	77	29 904	39 444	17 426	15 803
Chubbuck city, Bannock County	2 750	2 376	2 174	1 762	1 768	1 016	41 688	48 138	21 065	15 936
Clark Fork city, Bonner County	132	117	74	79	55	39	22 031	28 472	15 208	13 979
Clayton city, Custer County	4	6	4	6	3	2	50 625	30 625	36 250	11 996
Clifton city, Franklin County	70	43	55	30	38	19	35 208	36 667	26 875	12 755
Coeur d'Alene city, Kootenai County	10 056	9 241	7 614	6 765	5 670	3 945	33 001	39 491	21 136	17 454
Cottonwood city, Idaho County	261	214	204	170	170	84	34 167	39 625	23 542	15 003
Council city, Adams County	199	179	133	115	90	63	24 375	30 000	16 563	15 170
Craigmont city, Lewis County	168	114	114	88	96	44	31 806	36 719	18 750	16 548

Table 10. **Work Status and Income in 1999: 2000**—Con.

[Data based on a sample (except Tables 65-68). For information on confidentiality protection, coverage, sampling error, and nonsampling error, see Appendix G.
For location of definitions, see "How to Use This Census Report"]

State County Place	Population 16 years and over, worked in 1999						Median income in 1999 (dollars)			Per capita income in 1999 (dollars)
	Total		Worked 40 or more weeks							
			Total		Full-time, year-round					
	Male	Female	Male	Female	Male	Female	Households	Families	Nonfamily households	
PLACE—Con.										
Crouch city, Boise County	42	44	31	40	18	31	29 375	32 500	26 250	17 343
Culdesac city, Nez Perce County	93	91	73	68	56	37	25 750	31 364	17 375	11 888
Dalton Gardens city, Kootenai County	653	519	508	358	336	175	44 559	47 083	27 768	21 521
Dayton city, Franklin County	127	104	93	67	72	32	36 442	37 308	16 250	11 653
Deary city, Latah County	157	152	120	103	78	60	36 167	40 750	32 917	16 244
Declo city, Cassia County	114	75	81	40	61	22	36 528	39 286	21 250	12 884
Dietrich city, Lincoln County	52	62	29	43	19	22	35 625	45 833	13 750	12 888
Donnelly city, Valley County	43	37	42	25	25	9	29 583	31 500	22 083	11 142
Dover city, Bonner County	101	78	63	60	52	33	36 250	40 000	22 250	27 861
Downey city, Bannock County	148	116	112	79	91	32	26 667	34 432	11 477	11 908
Driggs city, Teton County	387	264	301	208	169	90	33 750	40 469	24 191	14 710
Drummond city, Fremont County	3	4	3	2	3	-	12 500	52 917	5 417	15 164
Dubois city, Clark County	190	137	138	77	106	48	29 167	30 417	16 875	10 389
Eagle city, Ada County	3 333	2 736	2 892	1 994	2 457	1 307	65 313	71 907	27 800	27 226
East Hope city, Bonner County	29	38	27	29	19	8	30 417	37 500	20 625	18 184
Eden city, Jerome County	110	88	80	43	46	12	21 339	28 333	14 028	16 948
Elk River city, Clearwater County	47	29	30	21	23	13	30 000	31 250	19 583	16 082
Emmett city, Gem County	1 356	1 102	1 014	782	762	420	26 480	34 663	14 614	13 027
Fairfield city, Camas County	149	117	114	86	79	50	31 167	33 750	22 500	21 504
Ferdinand city, Idaho County	43	37	39	22	19	15	26 250	35 625	20 625	13 513
Fernan Lake Village city, Kootenai County	45	35	37	25	25	13	68 125	73 125	58 125	35 384
Filer city, Twin Falls County	474	375	395	286	288	195	31 336	36 346	18 036	14 443
Firth city, Bingham County	93	80	59	39	45	15	23 239	27 500	17 708	10 458
Fort Hall CDP	742	722	428	462	351	332	30 313	32 256	12 262	10 563
Bannock County (part)	438	409	274	269	240	178	34 955	35 852	23 438	12 488
Bingham County (part)	304	313	154	193	111	154	22 260	27 574	10 833	8 362
Franklin city, Franklin County	156	115	129	73	107	34	33 026	34 191	13 438	10 346
Fruitland city, Payette County	945	868	766	637	582	386	32 469	36 614	16 553	14 488
Garden City city, Ada County	3 487	2 739	2 771	2 077	2 087	1 332	38 520	46 463	29 481	24 242
Genesee city, Latah County	316	247	252	187	208	129	42 167	47 794	27 500	19 576
Georgetown city, Bear Lake County	125	109	107	57	85	12	33 500	37 813	16 250	12 673
Glenns Ferry city, Elmore County	420	356	282	220	208	128	26 379	32 019	14 479	12 869
Gooding city, Gooding County	830	721	654	568	492	335	29 316	33 309	14 898	13 752
Grace city, Caribou County	269	212	199	110	140	43	32 303	39 306	13 667	13 452
Grand View city, Owyhee County	136	94	97	51	86	27	21 417	26 000	11 696	11 402
Grangeville city, Idaho County	834	748	653	542	503	292	27 984	34 625	16 972	14 774
Greenleaf city, Canyon County	224	193	189	138	154	84	37 375	45 313	14 375	15 406
Hagerman city, Gooding County	158	126	121	69	92	43	25 455	29 886	16 250	13 182
Hailey city, Blaine County	2 039	1 837	1 665	1 385	1 217	853	51 347	56 379	36 284	21 255
Hamer city, Jefferson County	3	6	3	6	3	3	24 167	24 167	-	13 280
Hansen city, Twin Falls County	299	237	229	178	192	103	29 125	32 750	21 500	12 339
Harrison city, Kootenai County	79	68	60	52	42	23	35 750	38 500	32 500	20 532
Hauser city, Kootenai County	182	176	136	128	88	80	30 268	32 344	22 000	15 085
Hayden city, Kootenai County	2 648	2 235	2 078	1 606	1 689	967	37 097	40 875	20 355	16 387
Hayden Lake city, Kootenai County	168	98	141	67	113	45	65 893	67 143	44 375	31 834
Hazelton city, Jerome County	180	145	122	74	92	31	22 596	30 000	11 771	10 215
Heyburn city, Minidoka County	846	725	645	501	460	263	31 685	37 663	15 987	12 591
Hollister city, Twin Falls County	71	55	55	27	39	14	27 375	29 688	25 417	11 870
Homedale city, Owyhee County	600	496	442	350	305	192	24 196	27 500	13 600	10 986
Hope city, Bonner County	28	24	21	17	16	5	24 500	26 875	17 250	19 468
Horseshoe Bend city, Boise County	203	193	139	133	114	73	32 125	35 882	17 708	12 486
Huetter city, Kootenai County	21	21	14	6	11	3	21 250	22 083	16 250	9 121
Idaho City city, Boise County	146	133	107	82	69	56	28 068	33 295	16 250	13 370
Idaho Falls city, Bonneville County	14 712	12 660	11 892	8 791	9 342	5 234	40 512	47 431	22 194	18 857
Inkom city, Bannock County	201	203	157	136	122	89	32 500	42 000	15 417	13 501
Iona city, Bonneville County	314	239	270	175	216	102	39 904	42 692	21 250	14 334
Irwin city, Bonneville County	57	51	44	25	30	14	31 250	42 813	19 063	17 896
Island Park city, Fremont County	92	63	64	37	52	24	26 250	30 000	24 063	15 617
Jerome city, Jerome County	2 110	1 796	1 618	1 285	1 246	719	30 074	34 046	19 509	13 023
Juliaetta city, Latah County	178	125	116	93	84	59	33 295	39 250	13 750	14 606
Kamiah city	258	208	170	146	133	99	21 793	33 424	10 972	14 111
Idaho County (part)	-	-	-	-	-	-	-	-	-	-
Lewis County (part)	258	208	170	146	133	99	21 793	33 424	10 972	14 111
Kellogg city, Shoshone County	603	532	441	373	334	262	25 898	32 260	16 488	16 274
Kendrick city, Latah County	106	81	85	56	58	31	31 000	42 000	16 250	14 706
Ketchum city, Blaine County	1 242	922	963	715	581	362	45 457	73 750	34 250	41 798
Kimberly city, Twin Falls County	722	654	588	493	469	303	33 906	39 856	17 303	13 545
Kooskia city, Idaho County	173	160	106	83	52	62	20 491	23 750	11 406	11 196
Kootenai city, Bonner County	84	83	60	68	47	52	29 432	38 036	21 667	13 698
Kuna city, Ada County	1 595	1 301	1 393	961	1 130	682	40 617	42 956	22 500	13 891
Lapwai city, Nez Perce County	283	241	171	188	129	153	26 800	30 417	15 313	10 159
Lava Hot Springs city, Bannock County	124	108	94	71	67	35	23 472	38 750	14 375	16 242
Leadore city, Lemhi County	17	14	7	9	7	6	11 786	13 750	10 417	9 452
Lewiston city, Nez Perce County	8 842	8 026	7 115	6 037	5 481	3 657	36 606	45 410	20 058	19 091
Lewisville city, Jefferson County	177	106	136	82	82	47	49 135	49 519	20 000	13 443
Lost River city, Custer County	10	6	8	4	8	2	31 667	66 250	21 250	14 534
McCall city, Valley County	699	541	492	382	332	174	36 250	46 420	19 676	18 479
McCammon city, Bannock County	170	153	132	93	105	57	32 500	40 833	13 750	14 323
Mackay city, Custer County	149	130	107	95	79	44	23 807	31 667	14 688	14 237
Malad City city, Oneida County	569	498	461	311	385	153	32 235	38 068	16 250	13 926
Malta city, Cassia County	38	41	23	20	20	11	32 292	38 542	10 000	14 852
Marsing city, Owyhee County	247	195	191	131	150	78	27 639	32 667	12 059	13 273
Melba city, Canyon County	133	87	97	56	75	33	31 429	40 000	19 375	12 928
Menan city, Jefferson County	211	150	179	91	133	49	36 406	40 357	18 000	13 464
Meridian city, Ada County	10 148	9 069	9 214	7 276	7 678	4 773	53 276	57 077	29 580	20 150
Middleton city, Canyon County	809	731	693	549	585	391	32 665	34 734	20 125	12 447
Midvale city, Washington County	46	43	30	30	16	14	24 444	26 250	11 250	10 530

Table 10. **Work Status and Income in 1999: 2000**—Con.

[Data based on a sample (except Tables 65-68). For information on confidentiality protection, coverage, sampling error, and nonsampling error, see Appendix G.
For location of definitions, see "How to Use This Census Report"]

State County Place	Population 16 years and over, worked in 1999						Median income in 1999 (dollars)			Per capita income in 1999 (dollars)
	Total		Worked 40 or more weeks							
			Total		Full-time, year-round					
	Male	Female	Male	Female	Male	Female	Households	Families	Nonfamily households	
PLACE—Con.										
Minidoka city, Minidoka County	46	13	25	5	19	1	21 250	24 063	11 250	5 727
Montpelier city, Bear Lake County	740	541	558	340	401	146	29 693	33 639	16 406	12 364
Moore city, Butte County	51	50	34	33	29	15	28 984	30 000	27 679	14 732
Moscow city, Latah County	8 190	6 574	4 615	3 683	2 616	1 765	26 884	46 331	16 199	14 930
Mountain Home city, Elmore County	3 382	2 920	2 876	2 178	2 310	1 325	37 307	41 485	24 232	17 029
Mountain Home AFB CDP, Elmore County	4 635	1 704	4 401	1 221	3 776	841	31 634	31 377	34 286	17 671
Moyie Springs city, Boundary County	168	142	145	87	99	54	35 781	36 042	30 833	15 516
Mud Lake city, Jefferson County	64	57	56	36	35	14	28 194	29 583	7 250	11 159
Mullan city, Shoshone County	214	185	166	125	120	68	30 417	36 917	20 893	14 943
Murtaugh city, Twin Falls County	46	29	27	13	23	4	23 929	25 313	21 563	9 934
Nampa city, Canyon County	14 362	12 695	11 671	9 366	9 253	6 163	34 758	39 434	20 750	14 491
Newdale city, Fremont County	122	93	88	58	66	18	40 938	41 500	14 583	12 532
New Meadows city, Adams County	147	144	81	89	55	46	28 500	31 042	24 375	11 884
New Plymouth city, Payette County	378	300	284	200	186	99	30 524	33 224	18 000	12 624
Nezperce city, Lewis County	159	128	108	69	94	45	36 094	40 000	15 417	15 450
Notus city, Canyon County	116	90	98	67	82	52	32 813	43 750	9 125	11 801
Oakley city, Cassia County	175	144	124	85	99	48	29 643	34 792	19 688	13 983
Oldtown city, Bonner County	52	35	34	13	26	5	23 542	23 125	19 167	11 893
Onaway city, Latah County	82	48	65	35	54	26	39 821	44 464	18 750	15 211
Orofino city, Clearwater County	940	696	650	523	517	304	30 580	36 908	17 500	14 563
Osburn city, Shoshone County	386	351	303	246	248	152	29 856	34 605	20 598	17 532
Oxford city, Franklin County	12	8	12	3	6	3	23 125	28 333	17 917	9 889
Paris city, Bear Lake County	154	115	122	67	90	27	40 341	45 000	13 438	15 725
Parker city, Fremont County	70	63	51	37	44	21	28 750	34 444	10 833	9 265
Parkline city, Benewah County	16	16	9	14	4	5	40 000	40 000	107 500	31 309
Parma city, Canyon County	481	364	391	232	348	172	31 964	36 336	10 417	11 861
Paul city, Minidoka County	247	221	194	161	147	101	30 417	35 179	19 205	15 627
Payette city, Payette County	1 899	1 561	1 389	1 013	1 017	626	29 375	36 944	14 716	13 826
Peck city, Nez Perce County	50	55	25	35	14	18	27 500	29 531	15 938	14 863
Pierce city, Clearwater County	180	127	109	66	65	27	34 318	36 667	19 167	13 980
Pinehurst city, Shoshone County	419	341	311	223	213	118	27 757	34 185	14 074	15 268
Placerville city, Boise County	15	13	9	11	7	11	30 625	35 625	5 000	20 298
Plummer city, Benewah County	244	269	152	176	121	123	28 438	31 806	13 125	10 564
Pocatello city	15 333	14 363	12 039	9 586	8 455	5 478	34 326	41 884	20 025	17 425
Bannock County (part)	15 318	14 363	12 028	9 586	8 447	5 478	34 333	41 881	20 042	17 427
Power County (part)	15	-	11	-	8	-	16 964	80 102	16 250	14 206
Ponderay city, Bonner County	205	163	154	118	116	59	27 853	30 227	22 708	13 432
Post Falls city, Kootenai County	4 816	4 118	3 803	2 848	3 028	1 772	39 061	42 758	24 094	18 692
Potlatch city, Latah County	200	210	135	145	104	80	28 021	35 385	13 750	14 449
Preston city, Franklin County	1 229	1 131	994	789	807	447	35 204	39 537	18 942	13 751
Priest River city, Bonner County	478	378	343	250	253	146	26 765	32 198	15 288	14 125
Rathdrum city, Kootenai County	1 345	1 377	1 119	1 104	832	603	41 167	42 652	25 833	14 022
Reubens city, Lewis County	16	17	12	6	9	6	29 375	35 417	19 167	11 078
Rexburg city, Madison County	5 234	6 818	2 451	2 549	1 384	847	26 965	36 047	18 460	9 173
Richfield city, Lincoln County	125	85	100	58	71	22	28 846	33 173	17 404	12 759
Rigby city, Jefferson County	710	711	555	478	401	212	30 192	36 417	13 090	12 795
Riggins city, Idaho County	129	85	77	60	55	30	20 972	30 000	12 083	17 330
Ririe city	107	96	76	60	61	32	27 019	30 000	16 875	10 578
Bonneville County (part)	2	-	-	-	-	-	25 000	16 250	33 750	16 533
Jefferson County (part)	105	96	76	60	61	32	27 019	30 278	15 625	10 499
Roberts city, Jefferson County	181	102	119	70	64	30	31 071	33 125	11 563	11 100
Rockland city, Power County	71	57	51	36	41	32	30 625	42 778	14 063	14 554
Rupert city, Minidoka County	1 416	1 299	1 078	861	692	445	25 105	29 423	15 023	12 253
St. Anthony city, Fremont County	919	696	682	442	476	235	31 023	37 995	19 674	12 898
St. Charles city, Bear Lake County	26	21	17	8	14	5	21 923	27 500	18 750	11 755
St. Maries city, Benewah County	764	634	555	442	417	263	32 054	37 474	18 095	16 745
Salmon city, Lemhi County	864	707	651	516	479	241	26 823	34 844	13 620	15 749
Sandpoint city, Bonner County	1 889	1 820	1 311	1 312	970	723	32 461	41 596	17 675	20 643
Shelley city, Bingham County	1 036	926	837	595	648	261	39 318	41 223	22 222	13 921
Shoshone city, Lincoln County	372	323	279	210	199	126	31 036	35 787	18 611	14 756
Smelterville city, Shoshone County	184	130	124	75	104	36	21 908	30 341	14 783	14 572
Soda Springs city, Caribou County	1 008	647	776	385	561	191	40 690	46 152	16 750	15 729
Spencer city, Clark County	8	7	8	5	8	4	21 875	21 250	43 125	11 711
Spirit Lake city, Kootenai County	352	281	253	191	188	109	28 854	32 337	17 386	13 592
Stanley city, Custer County	41	31	33	21	22	6	37 813	45 625	23 333	23 303
Star city, Ada County	537	471	456	339	375	207	42 337	46 458	24 531	15 864
State Line city, Kootenai County	11	6	10	4	5	4	46 250	23 750	38 750	16 758
Stites city, Idaho County	61	66	41	45	25	17	22 386	30 000	13 250	10 933
Sugar City city, Madison County	337	297	252	196	181	100	45 500	46 333	26 667	12 737
Sun Valley city, Blaine County	478	379	332	253	233	122	71 000	85 000	40 714	50 563
Swan Valley city, Bonneville County	66	36	38	18	38	7	37 083	41 071	20 417	18 527
Tensed city, Benewah County	25	31	13	26	9	13	18 750	25 536	12 292	11 111
Teton city, Fremont County	158	141	125	100	84	44	33 409	35 278	20 833	12 186
Tetonia city, Teton County	70	77	57	51	48	30	42 500	42 679	42 083	17 100
Troy city, Latah County	235	179	173	130	145	75	36 250	42 031	19 167	16 557
Twin Falls city, Twin Falls County	9 573	8 875	7 620	6 508	5 630	3 658	32 641	38 632	20 155	16 439
Ucon city, Bonneville County	272	235	231	163	183	93	39 375	41 250	20 833	12 964
Victor city, Teton County	290	230	241	176	143	90	42 500	49 750	33 333	16 740
Wallace city, Shoshone County	266	212	183	148	145	102	22 065	33 472	12 679	14 699
Wardner city, Shoshone County	48	35	33	28	28	16	25 500	31 563	14 375	14 051
Warm River city, Fremont County	4	2	4	-	2	-	51 250	51 250	-	23 022
Weippe city, Clearwater County	111	75	71	29	57	11	26 442	28 281	18 333	13 175
Weiser city, Washington County	1 403	1 120	1 113	724	784	487	26 880	31 996	15 282	13 986
Wendell city, Gooding County	621	471	503	331	380	189	29 390	32 377	16 343	14 169
Weston city, Franklin County	84	66	67	43	56	11	35 556	35 750	35 313	10 206
White Bird city, Idaho County	26	27	14	10	12	4	18 558	21 042	11 250	10 819

Table 10. **Work Status and Income in 1999: 2000**—Con.

[Data based on a sample (except Tables 65-68). For information on confidentiality protection, coverage, sampling error, and nonsampling error, see Appendix G.
For location of definitions, see "How to Use This Census Report"]

State County Place	Population 16 years and over, worked in 1999						Median income in 1999 (dollars)			Per capita income in 1999 (dollars)
	Total		Worked 40 or more weeks							
			Total		Full-time, year-round					
	Male	Female	Male	Female	Male	Female	Households	Families	Nonfamily households	
PLACE—Con.										
Wilder city, Canyon County	349	284	242	152	130	74	21 731	25 625	11 250	7 601
Winchester city, Lewis County	87	68	64	49	50	29	36 250	40 179	25 000	16 588
Worley city, Kootenai County	58	41	34	33	17	16	27 500	32 813	18 125	10 975

Table 11. **Earnings in 1999 of Full-Time, Year-Round Workers, by Sex: 2000**

[Data based on a sample (except Tables 65-68). For information on confidentiality protection, coverage, sampling error, and nonsampling error, see Appendix G.
For location of definitions, see "How to Use This Census Report"]

State County County Subdivision Place	Male						Female					
			Earnings in 1999						Earnings in 1999			
	Workers with earnings	Median earnings in 1999 (dollars)	$1 to $24,999 or loss	$25,000 to $49,999	$50,000 to $99,999	$100,000 or more	Workers with earnings	Median earnings in 1999 (dollars)	$1 to $24,999 or loss	$25,000 to $49,999	$50,000 to $99,999	$100,000 or more
The State	**232 696**	**32 603**	**72 073**	**104 176**	**46 490**	**9 957**	**135 547**	**22 939**	**75 192**	**49 664**	**9 432**	**1 259**
Ada County	63 859	37 867	15 493	27 171	16 937	4 258	40 760	26 453	18 290	17 521	4 273	676
Boise City CCD	53 476	37 349	13 161	22 999	13 837	3 479	34 742	26 219	15 831	14 855	3 511	545
Boise City city (part)	36 733	36 505	9 694	15 472	9 176	2 391	24 815	25 939	11 512	10 477	2 404	422
Eagle city (part)	129	92 247	14	23	47	45	52	43 333	7	25	20	-
Garden City city (part)	1 668	26 799	716	701	163	88	1 045	25 160	520	413	73	39
Meridian city	7 678	40 360	1 235	3 794	2 326	323	4 773	27 174	1 976	2 304	469	24
Boise Hills CCD	445	50 399	70	145	205	25	250	27 353	93	123	28	6
Boise City city (part)	45	67 031	5	6	28	6	23	27 396	-	17	6	-
Eagle CCD	4 789	44 310	865	1 806	1 586	532	2 738	29 538	1 065	1 154	412	107
Boise City city (part)	402	35 595	114	211	68	9	304	29 559	138	122	44	-
Eagle city (part)	2 328	50 510	303	830	944	251	1 255	28 520	518	556	130	51
Garden City city (part)	419	66 625	38	84	216	81	287	36 964	52	129	84	22
Star city	375	31 028	120	186	55	14	207	22 625	113	83	11	-
Kuna CCD	1 873	36 744	514	899	414	46	1 066	24 058	559	412	87	8
Kuna city	1 130	32 236	379	594	157	-	682	22 473	389	259	34	-
Orchard CCD	3 276	36 752	883	1 322	895	176	1 964	29 000	742	977	235	10
Boise City city (part)	1 609	49 276	131	690	657	131	1 150	31 822	330	634	176	10
Adams County	425	29 097	168	194	53	10	273	14 408	204	57	11	1
Council CCD	265	28 309	107	122	29	7	168	12 500	127	37	4	-
Council city	90	26 667	41	39	7	3	63	11 691	53	10	-	-
New Meadows CCD	160	31 042	61	72	24	3	105	17 981	77	20	7	1
New Meadows city	54	30 000	15	32	7	-	46	14 500	35	10	-	1
Bannock County	12 698	36 056	3 611	5 631	2 950	506	7 741	23 595	4 088	2 997	594	62
Fort Hall CCD	274	33 281	75	145	50	4	216	20 595	149	50	17	-
Fort Hall CDP (part)	240	31 765	75	122	39	4	178	20 536	125	36	17	-
Inkom CCD	673	42 821	128	301	188	56	339	27 132	155	131	49	4
Inkom city (part)	122	34 167	31	69	22	-	89	22 656	52	35	2	-
Pocatello city (part)	18	62 083	-	4	6	8	-	-	-	-	-	-
Pocatello CCD	10 859	35 709	3 222	4 722	2 492	423	6 795	23 603	3 587	2 658	492	58
Chubbuck city	1 768	40 726	437	850	449	32	1 016	25 230	499	447	70	-
Pocatello city (part)	8 407	33 940	2 636	3 619	1 800	352	5 457	23 012	2 948	2 062	389	58
South Bannock CCD	892	37 298	186	463	220	23	391	24 659	197	158	36	-
Arimo city	59	31 406	19	39	1	-	21	19 688	15	6	-	-
Downey city	91	30 781	29	53	9	-	32	20 500	22	7	3	-
Inkom city (part)	-	-	-	-	-	-	-	-	-	-	-	-
Lava Hot Springs city	67	38 125	15	34	18	-	35	20 313	23	10	2	-
McCammon city	105	35 078	15	73	11	6	57	20 750	32	23	2	-
Pocatello city (part)	17	45 313	-	12	5	-	21	15 781	16	5	-	-
Bear Lake County	991	33 958	307	408	260	16	337	17 829	239	89	9	-
Georgetown CCD	171	38 750	49	70	45	7	49	21 250	27	20	2	-
Georgetown city	85	30 938	30	29	24	2	12	13 750	9	1	2	-
Montpelier CCD	566	35 917	153	252	155	6	179	17 083	127	52	-	-
Montpelier city	401	32 218	108	191	102	-	146	15 227	114	32	-	-
Paris CCD	254	28 036	105	86	60	3	109	17 596	85	17	7	-
Bloomington city	43	33 125	8	23	11	1	16	13 750	13	3	-	-
Paris city	90	32 500	35	25	28	2	27	20 313	17	9	1	-
St. Charles city	14	25 500	6	8	-	-	5	31 250	2	3	-	-
Benewah County	1 304	35 097	263	799	205	37	770	20 288	501	246	23	-
Plummer CCD	207	29 083	77	105	25	-	169	20 893	106	54	9	-
Plummer city	121	26 583	51	62	8	-	120	20 357	77	39	4	-
St. Maries CCD	999	36 134	143	652	171	33	518	19 327	354	159	5	-
Parkline city	4	51 250	-	2	2	-	5	14 583	3	2	-	-
St. Maries city	417	35 625	76	278	53	10	263	19 509	186	77	-	-
Tensed CCD	98	28 000	43	42	9	4	83	25 125	41	33	9	-
Tensed city	9	21 875	7	2	-	-	13	29 250	3	10	-	-
Bingham County	6 963	31 950	2 015	3 561	1 199	188	3 624	21 591	2 207	1 193	224	-
Aberdeen CCD	406	28 818	138	191	77	-	180	21 250	113	63	4	-
Aberdeen city	229	27 537	94	104	31	-	109	19 531	81	28	-	-
Alridge CCD	130	27 875	53	59	10	8	51	22 596	38	4	9	-
Atomic City CCD	518	31 719	182	220	91	25	180	21 458	111	42	27	-
Atomic City city	6	43 750	-	3	3	-	3	8 750	3	-	-	-
Blackfoot CCD	2 165	33 406	516	1 238	361	50	1 337	21 047	841	385	111	-
Blackfoot city (part)	1 702	31 489	469	949	250	34	1 080	20 625	694	295	91	-
Firth CCD	573	34 250	157	314	85	17	217	26 118	100	93	24	-
Basalt city	94	28 750	27	55	12	-	42	21 250	24	8	10	-
Firth city	45	27 292	17	25	3	-	15	17 917	10	5	-	-
Fort Hall CCD	282	26 759	122	115	32	13	316	24 063	170	141	5	-
Fort Hall CDP (part)	111	24 107	58	41	12	-	154	22 250	90	59	5	-
Moreland CCD	1 682	31 042	554	774	293	61	825	21 594	502	304	19	-
Blackfoot city (part)	-	-	-	-	-	-	-	-	-	-	-	-
Shelley CCD	1 207	32 348	293	650	250	14	518	21 208	332	161	25	-
Shelley city	648	32 154	145	361	128	14	261	20 121	169	75	17	-
Blaine County	3 675	35 949	950	1 758	631	336	2 232	27 487	925	1 022	252	33
Carey CCD	163	29 943	52	99	10	2	78	20 962	53	25	-	-
Carey city	115	30 809	25	78	10	2	41	21 563	22	19	-	-
Hailey-Bellevue CCD	2 199	36 933	493	1 141	424	141	1 416	27 721	562	671	171	12
Bellevue city	380	33 056	104	203	63	10	301	24 583	155	115	25	6
Hailey city	1 217	37 750	257	637	271	52	847	29 025	313	430	102	2
Ketchum CCD	1 313	34 440	405	518	197	193	738	28 333	310	326	81	21
Ketchum city	581	31 712	178	251	91	61	362	27 857	158	161	36	7
Sun Valley city	233	31 979	77	93	27	36	122	27 143	55	55	5	7
Boise County	1 154	35 802	322	515	270	47	735	26 250	345	308	71	11
Garden Valley CCD	291	37 250	83	116	77	15	158	28 333	60	74	16	8
Crouch city	18	26 667	7	7	4	-	31	21 875	16	13	-	2
Horseshoe Bend CCD	263	30 438	93	128	40	2	163	23 942	87	65	11	-
Horseshoe Bend city	114	29 583	39	62	13	-	73	24 063	38	29	6	-

Table 11. **Earnings in 1999 of Full-Time, Year-Round Workers, by Sex: 2000**—Con.

[Data based on a sample (except Tables 65-68). For information on confidentiality protection, coverage, sampling error, and nonsampling error, see Appendix G.
For location of definitions, see "How to Use This Census Report"]

State County County Subdivision Place	Male						Female					
			Earnings in 1999						Earnings in 1999			
	Workers with earnings	Median earnings in 1999 (dollars)	$1 to $24,999 or loss	$25,000 to $49,999	$50,000 to $99,999	$100,000 or more	Workers with earnings	Median earnings in 1999 (dollars)	$1 to $24,999 or loss	$25,000 to $49,999	$50,000 to $99,999	$100,000 or more
Boise County—Con.												
Horseshoe Bend CCD—Con.												
Placerville city	7	53 750	2	-	5	-	11	30 208	5	6	-	-
Idaho City CCD	600	37 426	146	271	153	30	414	26 071	198	169	44	3
Idaho City city	69	25 750	33	30	6	-	56	20 000	35	18	3	-
Bonner County	5 497	32 504	1 704	2 706	911	176	3 232	21 086	1 987	1 017	196	32
Blanchard-Glengary CCD	1 893	32 582	571	1 045	232	45	1 022	20 586	668	307	47	-
Oldtown city (part)	26	26 250	11	13	2	-	5	10 625	5	-	-	-
Priest River city (part)	-	-	-	-	-	-	1	26 250	-	1	-	-
Clark Fork CCD	295	29 306	127	112	38	18	180	21 630	105	60	15	-
Clark Fork city	55	28 036	21	25	7	2	39	21 042	27	10	2	-
East Hope city	19	35 938	2	13	4	-	8	21 667	6	-	2	-
Hope city	16	50 833	5	2	6	3	2	31 250	1	1	-	-
Priest River CCD	828	31 622	234	464	112	18	443	18 491	309	107	27	-
Oldtown city (part)	-	-	-	-	-	-	-	-	-	-	-	-
Priest River city (part)	253	30 607	69	149	32	3	145	15 991	116	27	2	-
Sandpoint CCD	2 481	33 315	772	1 085	529	95	1 587	21 688	905	543	107	32
Dover city	52	31 875	16	18	15	3	33	24 688	17	10	4	2
Kootenai city	47	32 083	11	29	7	-	52	23 750	27	25	-	-
Ponderay city	116	26 875	52	49	15	-	59	15 917	45	13	1	-
Sandpoint city	970	35 533	290	442	185	53	723	20 795	444	224	45	10
Bonneville County	15 197	38 745	4 035	5 846	4 588	728	8 176	22 514	4 632	2 741	696	107
Idaho Falls CCD	13 597	39 021	3 622	5 097	4 192	686	7 457	22 513	4 218	2 486	658	95
Ammon city	1 032	41 126	205	453	320	54	595	21 301	377	185	33	-
Idaho Falls city	9 342	39 082	2 543	3 411	2 926	462	5 232	23 001	2 887	1 743	520	82
Iona city	216	32 105	56	109	51	-	100	21 818	60	36	4	-
Idaho Falls West CCD	416	36 413	123	183	95	15	175	23 750	101	54	11	9
Swan Valley CCD	210	30 536	80	80	45	5	75	21 250	40	26	6	3
Irwin city	30	28 333	10	18	2	-	11	27 250	1	10	-	-
Swan Valley city	38	37 083	12	17	9	-	7	17 813	7	-	-	-
Ucon CCD	974	39 444	210	486	256	22	469	21 985	273	175	21	-
Ririe city (part)	-	-	-	-	-	-	-	-	-	-	-	-
Ucon city	183	30 809	54	99	30	-	93	19 911	58	31	4	-
Boundary County	1 523	31 209	494	756	230	43	776	18 682	545	211	13	7
Bonners Ferry CCD	931	30 986	310	454	134	33	482	18 286	359	111	5	7
Bonners Ferry city	365	28 558	162	160	35	8	198	16 776	166	32	-	-
Moyie Springs CCD	292	34 167	80	159	47	6	139	26 563	67	64	8	-
Moyie Springs city	99	32 788	24	63	6	6	54	30 500	21	32	1	-
Naples CCD	300	27 396	104	143	49	4	155	14 960	119	36	-	-
Butte County	457	37 750	132	192	124	9	246	20 962	142	87	15	2
Arco CCD	401	39 450	105	174	113	9	206	23 571	107	82	15	2
Arco city	129	34 688	38	54	35	2	97	17 386	59	36	-	2
Butte City city	9	35 625	2	4	3	-	4	22 500	2	2	-	-
Moore city	29	31 875	11	14	4	-	15	15 208	13	-	2	-
Howe CCD	56	25 417	27	18	11	-	40	14 375	35	5	-	-
Camas County	176	30 500	70	76	25	5	98	21 563	66	30	2	-
East Camas CCD	55	35 893	18	26	8	3	24	24 500	13	9	2	-
West Camas CCD	121	28 438	52	50	17	2	74	20 313	53	21	-	-
Fairfield city	79	26 607	35	36	8	-	50	16 667	36	14	-	-
Canyon County	23 468	29 418	8 765	10 985	3 171	547	14 492	22 044	8 782	5 040	611	59
Caldwell CCD	4 994	27 572	2 122	2 113	655	104	3 305	21 290	2 134	1 098	54	19
Caldwell city (part)	3 710	26 667	1 687	1 641	317	65	2 639	20 957	1 738	854	34	13
Greenleaf city (part)	147	26 719	57	72	18	-	79	22 188	50	29	-	-
Notus city (part)	-	-	-	-	-	-	-	-	-	-	-	-
Huston CCD	506	32 717	151	206	119	30	258	23 519	145	110	3	-
Melba CCD	397	25 250	196	146	38	17	162	23 103	103	54	5	-
Melba city	75	25 096	37	32	6	-	33	20 750	20	13	-	-
Middleton CCD	2 175	29 721	788	1 123	235	29	1 264	22 970	714	479	71	-
Caldwell city (part)	-	-	-	-	-	-	-	-	-	-	-	-
Middleton city	585	27 298	230	297	58	-	391	20 792	265	126	-	-
Nampa CCD	13 521	30 496	4 622	6 667	1 903	329	8 502	22 345	4 989	3 037	447	29
Caldwell city (part)	329	30 563	109	202	18	-	267	22 917	156	103	8	-
Nampa city	9 243	28 580	3 452	4 597	1 057	137	6 163	22 022	3 719	2 173	242	29
Notus CCD	376	23 409	209	134	27	6	224	19 583	152	54	18	-
Notus city (part)	82	25 000	41	38	3	-	50	21 250	38	11	1	-
Parma CCD	841	26 181	378	351	97	15	386	20 571	260	113	2	11
Parma city	348	26 167	160	152	33	3	172	18 636	126	40	2	4
Wilder CCD	658	27 273	299	245	97	17	391	19 759	285	95	11	-
Greenleaf city (part)	7	24 375	4	3	-	-	5	21 250	3	-	2	-
Wilder city	130	22 188	83	36	11	-	74	16 250	56	14	4	-
Caribou County	1 249	38 575	274	581	355	39	424	20 085	283	121	16	4
Bancroft CCD	128	39 688	37	50	34	7	46	20 313	32	12	2	-
Bancroft city	52	46 250	2	32	18	-	29	20 750	20	7	2	-
Fort Hall CCD	-	-	-	-	-	-	-	-	-	-	-	-
Grace CCD	326	31 042	111	147	64	4	88	14 500	74	14	-	-
Grace city	140	33 214	43	62	34	1	43	14 306	40	3	-	-
Soda Springs CCD	768	42 000	120	372	248	28	280	21 389	170	92	14	4
Soda Springs city	561	41 979	73	279	195	14	191	21 250	127	52	12	-
Wayan CCD	27	43 125	6	12	9	-	10	18 333	7	3	-	-
Cassia County	3 467	29 132	1 427	1 408	540	92	1 380	19 851	968	347	44	21
Albion CCD	494	29 135	220	194	72	8	147	22 868	88	48	7	4
Albion city	49	43 125	6	30	8	5	16	23 750	8	8	-	-
Malta city	19	26 875	8	8	3	-	11	43 125	5	2	-	4
Burley CCD	2 088	28 679	841	891	291	65	975	17 932	732	207	27	9
Burley city (part)	1 342	26 713	584	598	128	32	663	17 243	532	116	15	-
Declo CCD	490	32 941	192	179	113	6	168	23 750	90	68	2	8
Declo city	61	32 083	18	32	10	1	22	18 750	13	9	-	-
Oakley CCD	395	26 836	174	144	64	13	90	19 545	58	24	8	-
Oakley city	99	27 083	37	35	22	5	48	16 667	29	17	2	-

Table 11. **Earnings in 1999 of Full-Time, Year-Round Workers, by Sex: 2000**—Con.

[Data based on a sample (except Tables 65-68). For information on confidentiality protection, coverage, sampling error, and nonsampling error, see Appendix G.
For location of definitions, see "How to Use This Census Report"]

State County County Subdivision Place	Male						Female					
			Earnings in 1999						Earnings in 1999			
	Workers with earnings	Median earnings in 1999 (dollars)	$1 to $24,999 or loss	$25,000 to $49,999	$50,000 to $99,999	$100,000 or more	Workers with earnings	Median earnings in 1999 (dollars)	$1 to $24,999 or loss	$25,000 to $49,999	$50,000 to $99,999	$100,000 or more
Clark County	157	23 854	84	60	11	2	80	20 192	57	23	-	-
East Clark CCD	18	23 333	11	5	2	-	11	21 875	6	5	-	-
Spencer city	8	11 250	6	2	-	-	4	6 250	4	-	-	-
West Clark CCD	139	24 028	73	55	9	2	69	19 821	51	18	-	-
Dubois city	106	24 444	55	47	4	-	48	21 000	30	18	-	-
Clearwater County	1 330	31 426	392	695	220	23	724	21 694	418	278	28	-
Elk River CCD	55	23 594	32	10	11	2	33	14 732	21	12	-	-
Elk River city	23	29 375	10	10	3	-	12	17 500	7	5	-	-
Nez Perce CCD	903	30 980	278	469	145	11	524	21 509	302	206	16	-
Orofino city	517	30 386	178	253	81	5	304	20 968	179	115	10	-
Pierce-Headquarters CCD	210	37 083	35	133	38	4	130	23 000	77	41	12	-
Pierce city	65	36 250	8	43	10	4	27	24 375	14	13	-	-
Weippe CCD	162	30 556	47	83	26	6	37	25 625	18	19	-	-
Weippe city	57	30 694	15	32	10	-	8	17 500	6	2	-	-
Custer County	736	32 255	258	327	132	19	389	21 463	241	123	23	2
Challis CCD	419	32 179	149	198	60	12	207	21 319	129	66	12	-
Challis city	131	38 250	30	76	22	3	77	21 964	47	28	2	-
Mackay CCD	225	38 750	68	85	69	3	109	22 083	63	37	7	2
Lost River city	8	29 167	2	3	3	-	2	21 250	2	-	-	-
Mackay city	79	38 750	21	40	16	2	44	20 357	30	14	-	-
Stanley CCD	92	27 500	41	44	3	4	73	20 156	49	20	4	-
Clayton city	3	21 875	2	1	-	-	2	28 750	-	2	-	-
Stanley city	22	25 000	11	8	3	-	6	37 500	1	5	-	-
Elmore County	7 724	26 248	3 513	3 373	723	115	2 960	21 309	1 860	936	149	15
Atlanta CCD	38	21 442	30	8	-	-	36	12 250	30	3	3	-
Glenns Ferry CCD	433	25 446	214	152	51	16	225	18 050	165	51	7	2
Glenns Ferry city	208	27 321	91	93	18	6	128	17 692	92	34	-	2
Mountain Home CCD	7 253	26 305	3 269	3 213	672	99	2 699	21 569	1 665	882	139	13
Mountain Home city	2 310	28 724	859	1 067	312	72	1 325	21 905	790	466	56	13
Mountain Home AFB CDP	3 776	24 865	1 909	1 617	229	21	841	20 664	572	218	51	-
Franklin County	1 983	30 071	569	1 111	270	33	835	21 077	532	273	16	14
Dayton CCD	370	30 167	133	188	43	6	133	21 458	81	50	2	-
Clifton city	38	28 333	10	21	7	-	19	19 375	15	4	-	-
Dayton city	72	26 786	31	31	10	-	32	22 188	23	9	-	-
Oxford city	6	15 000	3	3	-	-	3	18 750	3	-	-	-
Weston city	56	31 458	18	38	-	-	11	17 188	7	4	-	-
Mink Creek CCD	128	28 235	38	65	23	2	36	21 190	29	7	-	-
Preston CCD	1 485	30 269	398	858	204	25	666	20 996	422	216	14	14
Franklin city	107	27 417	39	56	10	2	34	24 000	19	12	3	-
Preston city	807	29 247	216	461	118	12	447	20 652	309	121	11	6
Fremont County	1 849	26 490	825	736	238	50	804	19 670	581	188	26	9
Ashton CCD	358	26 384	148	156	46	8	184	20 341	133	43	8	-
Ashton city	146	27 273	63	59	16	8	84	22 000	56	26	2	-
Drummond city	3	36 250	-	3	-	-	-	-	-	-	-	-
Warm River city (part)	-	-	-	-	-	-	-	-	-	-	-	-
Island Park CCD	208	30 588	83	72	23	30	58	17 262	48	10	-	-
Island Park city	52	22 292	37	6	6	3	24	16 250	20	4	-	-
Warm River city (part)	2	8 750	2	-	-	-	-	-	-	-	-	-
St. Anthony CCD	1 103	26 003	519	426	148	10	486	20 171	343	120	14	9
Parker city	44	30 000	17	27	-	-	21	16 250	16	5	-	-
St. Anthony city	476	26 625	212	212	52	-	235	22 734	132	88	10	5
Teton-Newdale CCD	180	26 974	75	82	21	2	76	17 500	57	15	4	-
Newdale city	66	35 455	23	32	11	-	18	17 500	11	5	2	-
Teton city	84	25 147	41	35	6	2	44	19 583	34	8	2	-
Yellowstone National Park CCD	-	-	-	-	-	-	-	-	-	-	-	-
Gem County	2 547	31 036	856	1 200	406	85	1 329	20 755	842	402	72	13
Emmett Bench CCD	527	30 924	195	219	88	25	272	21 786	154	105	13	-
Emmett Valley CCD	1 884	30 804	621	926	284	53	982	20 130	648	267	54	13
Emmett city	762	30 598	278	348	117	19	420	19 088	327	83	10	-
Sweet CCD	136	35 556	40	55	34	7	75	23 750	40	30	5	-
Gooding County	2 461	25 321	1 207	939	227	88	1 223	17 903	874	327	13	9
Bliss CCD	151	30 234	55	73	14	9	70	18 333	56	14	-	-
Bliss city	41	29 821	14	25	2	-	29	14 375	25	4	-	-
Gooding CCD	909	25 320	444	367	74	24	586	18 935	408	160	9	9
Gooding city	492	24 688	252	218	22	-	335	16 926	263	63	-	9
Hagerman CCD	309	30 388	118	137	45	9	149	21 875	95	53	1	-
Hagerman city	92	23 750	50	38	3	1	43	20 938	30	12	1	-
Wendell CCD	1 092	23 736	590	362	94	46	418	16 250	315	100	3	-
Wendell city	380	23 750	212	146	18	4	189	14 375	155	31	3	-
Idaho County	2 218	28 383	818	985	357	58	1 182	18 214	825	304	49	4
Cottonwood CCD	306	27 386	132	112	52	10	153	19 583	107	42	2	2
Cottonwood city	170	30 833	55	80	31	4	84	20 833	53	27	2	2
Elk City CCD	345	27 725	135	182	28	-	141	16 989	108	33	-	-
Grangeville CCD	865	32 096	285	318	228	34	456	17 870	306	126	24	-
Grangeville city	503	27 369	188	175	120	20	292	16 179	213	72	7	-
White Bird city	12	21 667	10	2	-	-	4	25 000	2	2	-	-
Nez Perce CCD	537	27 380	199	281	43	14	322	20 161	218	86	16	2
Ferdinand city	19	25 750	8	11	-	-	15	22 917	10	5	-	-
Kamiah city (part)	-	-	-	-	-	-	-	-	-	-	-	-
Kooskia city	50	31 875	14	30	3	3	58	12 500	53	4	1	-
Stites city	25	35 625	6	16	3	-	17	13 750	15	2	-	-
Riggins CCD	165	25 994	67	92	6	-	110	15 000	86	17	7	-
Riggins city	55	27 361	19	32	4	-	30	16 250	19	11	-	-
Jefferson County	3 273	31 298	1 173	1 388	625	87	1 494	19 755	1 005	424	55	10
Hamer CCD	396	24 936	199	143	44	10	117	16 979	85	30	2	-
Hamer city	3	23 750	3	-	-	-	3	11 250	3	-	-	-
Mud Lake city	35	30 938	14	11	10	-	14	16 250	11	3	-	-
Lewisville-Menan CCD	693	31 910	231	339	103	20	286	21 063	193	76	12	5

Table 11. **Earnings in 1999 of Full-Time, Year-Round Workers, by Sex: 2000**—Con.

[Data based on a sample (except Tables 65-68). For information on confidentiality protection, coverage, sampling error, and nonsampling error, see Appendix G.
For location of definitions, see "How to Use This Census Report"]

State County County Subdivision Place	Male						Female					
			Earnings in 1999						Earnings in 1999			
	Workers with earnings	Median earnings in 1999 (dollars)	$1 to $24,999 or loss	$25,000 to $49,999	$50,000 to $99,999	$100,000 or more	Workers with earnings	Median earnings in 1999 (dollars)	$1 to $24,999 or loss	$25,000 to $49,999	$50,000 to $99,999	$100,000 or more
Jefferson County—Con.												
Lewisville-Menan CCD—Con.												
Lewisville city	82	29 167	30	43	9	-	47	21 528	32	8	7	-
Menan city	133	29 531	49	68	13	3	49	21 750	33	16	-	-
Rigby CCD	1 684	32 250	559	711	372	42	869	19 816	568	261	35	5
Rigby city	401	32 316	137	202	58	4	212	18 269	148	54	5	5
Ririe CCD	220	29 375	83	92	40	5	115	17 974	89	21	5	-
Ririe city (part)	61	26 250	28	29	4	-	32	17 727	29	1	2	-
Roberts CCD	280	34 167	101	103	66	10	107	20 885	70	36	1	-
Roberts city	64	28 750	26	26	12	-	28	17 000	28	-	-	-
Jerome County	3 190	28 036	1 384	1 254	462	90	1 586	20 194	1 018	514	54	-
Eden-Hazelton CCD	442	23 355	246	154	34	8	174	16 429	135	39	-	-
Eden city	46	19 773	31	13	2	-	12	16 500	10	2	-	-
Hazelton city	92	30 132	38	45	9	-	31	18 125	26	5	-	-
Hunt CCD	100	26 667	48	45	7	-	41	15 972	26	15	-	-
Jerome CCD	2 648	28 893	1 090	1 055	421	82	1 371	20 785	857	460	54	-
Jerome city	1 246	26 000	589	527	125	5	715	19 162	484	213	18	-
Kootenai County	18 468	33 661	5 515	8 653	3 537	763	11 466	22 113	6 683	4 113	600	70
Coeur d'Alene CCD	9 790	34 756	2 914	4 402	2 020	454	6 208	21 846	3 641	2 201	324	42
Coeur d'Alene city	5 670	31 915	1 802	2 764	916	188	3 937	21 092	2 349	1 382	188	18
Dalton Gardens city	336	41 696	54	136	123	23	175	23 319	107	58	5	5
Fernan Lake Village city	25	80 393	2	2	15	6	13	43 125	5	3	5	-
Hayden city (part)	1 689	35 339	499	826	327	37	967	21 388	584	344	37	2
Hayden Lake city	113	50 250	16	40	44	13	45	30 804	16	22	7	-
Huetter city	11	28 750	4	7	-	-	3	51 250	-	-	3	-
Harrison CCD	440	34 875	112	236	81	11	198	24 167	102	76	20	-
Harrison city (part)	42	31 667	11	27	2	2	23	26 563	9	14	-	-
Post Falls-Rathdrum CCD	6 001	32 139	1 791	2 982	1 058	170	3 712	22 952	2 101	1 393	195	23
Hauser city	88	30 000	28	48	12	-	80	21 125	59	16	5	-
Post Falls city	3 028	32 284	896	1 514	489	129	1 757	22 798	993	679	69	16
Rathdrum city	832	31 108	234	489	98	11	603	24 404	322	262	19	-
State Line city	5	30 938	-	5	-	-	4	20 833	4	-	-	-
Spirit Lake-Athol CCD	1 936	33 045	627	873	325	111	1 135	20 611	739	348	48	-
Athol city	109	28 438	44	61	4	-	59	17 813	44	15	-	-
Hayden city (part)	-	-	-	-	-	-	-	-	-	-	-	-
Spirit Lake city	188	25 875	87	82	16	3	109	18 092	82	25	2	-
Worley CCD	301	37 946	71	160	53	17	213	26 016	100	95	13	5
Harrison city (part)	-	-	-	-	-	-	-	-	-	-	-	-
Worley city	17	33 750	7	8	2	-	16	20 833	10	6	-	-
Latah County	5 175	34 734	1 311	2 727	975	162	3 301	24 886	1 662	1 406	222	11
Deary-Bovill CCD	234	29 107	99	96	21	18	169	24 539	88	68	13	-
Bovill city	20	33 750	4	12	4	-	17	21 875	10	7	-	-
Deary city	78	31 875	25	34	16	3	60	19 688	44	16	-	-
Genesee CCD	297	32 625	70	161	53	13	200	25 357	96	91	12	1
Genesee city	208	32 500	41	125	37	5	129	25 865	60	60	8	1
Moscow CCD	3 342	35 075	819	1 715	701	107	2 209	24 949	1 108	922	171	8
Moscow city	2 616	35 494	634	1 353	556	73	1 765	24 560	908	725	124	8
Potlatch CCD	642	36 179	137	380	113	12	333	23 177	184	142	7	-
Onaway city	54	35 357	9	38	7	-	26	23 000	17	9	-	-
Potlatch city	104	30 833	22	76	5	1	80	21 964	50	28	2	-
Troy-Juliaetta-Kendrick CCD	660	33 561	186	375	87	12	390	25 469	186	183	19	2
Juliaetta city	84	31 875	26	46	12	-	59	18 594	43	13	3	-
Kendrick city	58	33 611	13	38	7	-	31	20 568	24	7	-	-
Troy city	145	33 194	40	84	19	2	73	23 295	44	25	2	2
Lemhi County	1 246	30 558	441	595	160	50	672	18 289	467	180	25	-
Forney CCD	-	-	-	-	-	-	-	-	-	-	-	-
Leadore CCD	96	25 682	45	39	10	2	55	18 750	40	13	2	-
Leadore city	7	32 188	-	4	3	-	6	16 250	4	-	2	-
Patterson CCD	63	25 694	29	25	9	-	40	13 611	32	8	-	-
Salmon CCD	1 087	31 104	367	531	141	48	577	18 825	395	159	23	-
Salmon city	479	30 417	175	251	44	9	241	18 819	169	58	14	-
Lewis County	617	31 021	213	321	70	13	333	22 538	199	121	13	-
Craigmont CCD	162	33 036	55	75	28	4	67	24 688	34	25	8	-
Craigmont city	96	36 250	25	49	20	2	44	21 250	26	18	-	-
Kamiah CCD	199	28 750	77	104	17	1	129	19 911	77	49	3	-
Kamiah city (part)	133	25 982	61	62	9	1	99	19 688	61	37	1	-
Lewis South CCD	14	16 500	12	2	-	-	4	6 250	4	-	-	-
Nezperce CCD	145	29 861	52	66	21	6	72	22 250	47	25	-	-
Nezperce city	94	30 625	33	47	12	2	45	21 094	29	16	-	-
Winchester CCD	97	34 531	17	74	4	2	61	23 750	37	22	2	-
Reubens city	9	33 750	-	9	-	-	6	21 250	6	-	-	-
Winchester city	50	35 625	7	39	3	1	29	23 125	16	13	-	-
Lincoln County	660	26 576	301	287	64	8	341	20 032	226	91	24	-
Richfield CCD	157	25 156	78	75	4	-	66	21 324	42	15	9	-
Richfield city	71	29 028	26	43	2	-	22	20 833	17	5	-	-
Shoshone CCD	503	26 875	223	212	60	8	275	19 183	184	76	15	-
Dietrich city	19	28 125	8	11	-	-	22	21 667	13	9	-	-
Shoshone city	197	29 479	74	85	36	2	126	20 417	86	28	12	-
Madison County	3 046	29 299	1 230	1 230	485	101	1 515	18 628	1 061	404	38	12
Moody Creek CCD	582	33 750	153	272	124	33	294	21 304	178	111	-	5
Rexburg city (part)	509	33 560	134	237	105	33	280	21 087	173	102	-	5
Sugar City CCD	782	32 941	247	361	141	33	324	21 932	200	119	5	-
Rexburg city (part)	8	28 750	-	8	-	-	-	-	-	-	-	-
Sugar City city	181	30 139	69	76	32	4	100	22 917	60	35	5	-
Thornton CCD	1 682	25 231	830	597	220	35	897	17 215	683	174	33	7
Rexburg city (part)	867	21 625	475	279	101	12	567	16 438	456	97	14	-
Minidoka County	3 179	28 977	1 255	1 425	415	84	1 609	19 521	1 098	471	36	4
Heyburn CCD	878	28 015	342	435	92	9	445	20 168	304	122	15	4
Burley city (part)	36	31 250	8	22	6	-	5	26 250	-	5	-	-

Table 11. **Earnings in 1999 of Full-Time, Year-Round Workers, by Sex: 2000**—Con.

[Data based on a sample (except Tables 65-68). For information on confidentiality protection, coverage, sampling error, and nonsampling error, see Appendix G.
For location of definitions, see "How to Use This Census Report"]

State County County Subdivision Place	Male						Female					
			Earnings in 1999						Earnings in 1999			
	Workers with earnings	Median earnings in 1999 (dollars)	$1 to $24,999 or loss	$25,000 to $49,999	$50,000 to $99,999	$100,000 or more	Workers with earnings	Median earnings in 1999 (dollars)	$1 to $24,999 or loss	$25,000 to $49,999	$50,000 to $99,999	$100,000 or more
Minidoka County—Con.												
Heyburn CCD—Con.												
Heyburn city	460	28 226	182	235	43	-	263	20 951	182	74	3	4
Minidoka CCD	263	23 250	142	86	28	7	67	22 279	35	32	-	-
Minidoka city	19	17 813	17	2	-	-	1	11 250	1	-	-	-
Paul CCD	509	31 103	201	206	91	11	250	22 134	142	108	-	-
Paul city	147	33 375	42	87	16	2	101	21 172	59	42	-	-
Rupert CCD	1 529	30 571	570	698	204	57	847	17 429	617	209	21	-
Acequia city	14	22 500	10	1	3	-	5	13 125	4	1	-	-
Rupert city	692	28 070	279	330	57	26	445	16 779	342	98	5	-
Nez Perce County	6 549	34 688	1 691	3 195	1 385	278	4 450	23 014	2 511	1 639	272	28
Leland CCD	63	28 750	26	31	6	-	35	17 361	26	9	-	-
Lewiston CCD	5 815	35 036	1 467	2 835	1 247	266	3 865	23 047	2 184	1 402	251	28
Lewiston city	5 481	35 121	1 371	2 664	1 189	257	3 657	22 805	2 091	1 312	226	28
Nez Perce CCD	671	32 188	198	329	132	12	550	23 289	301	228	21	-
Culdesac city	56	27 500	24	32	-	-	37	22 083	27	10	-	-
Lapwai city	129	31 382	45	65	19	-	153	22 109	91	57	5	-
Peck city	14	36 250	-	13	1	-	18	28 750	7	11	-	-
Oneida County	732	29 730	286	350	85	11	284	19 808	193	79	12	-
Holbrook CCD	66	20 000	47	19	-	-	34	25 357	16	12	6	-
Malad City CCD	666	30 800	239	331	85	11	250	19 423	177	67	6	-
Malad City city	385	29 125	143	189	46	7	153	19 338	120	33	-	-
Owyhee County	1 797	25 146	888	648	201	60	856	20 718	562	254	28	12
Bruneau CCD	177	21 307	110	41	11	15	44	19 167	30	12	2	-
Grand View CCD	272	28 036	115	114	35	8	102	21 000	65	37	-	-
Grand View city	86	25 417	42	39	5	-	27	27 917	13	14	-	-
Homedale CCD	535	25 219	264	177	85	9	297	20 871	198	85	7	7
Homedale city	305	22 740	176	101	26	2	192	19 722	141	47	4	-
Marsing CCD	472	24 286	246	183	34	9	250	20 417	165	72	8	5
Marsing city	150	23 036	86	51	8	5	78	16 786	56	22	-	-
Murphy CCD	328	25 741	148	131	34	15	141	20 268	94	36	11	-
Western Shoshone CCD	13	26 875	5	2	2	4	22	28 750	10	12	-	-
Payette County	3 262	30 641	1 019	1 771	358	114	1 937	21 421	1 223	648	66	-
Fruitland CCD	1 046	31 333	282	604	96	64	677	23 539	380	283	14	-
Fruitland city	582	31 419	163	381	33	5	386	22 000	224	154	8	-
New Plymouth CCD	703	30 173	269	322	86	26	429	20 639	262	157	10	-
New Plymouth city	186	28 529	69	103	14	-	99	21 161	65	34	-	-
Payette CCD	1 513	30 101	468	845	176	24	831	20 614	581	208	42	-
Payette city	1 017	28 762	347	553	103	14	626	19 781	476	129	21	-
Power County	1 313	29 676	524	596	155	38	589	20 930	387	156	46	-
American Falls CCD	1 015	28 438	434	440	115	26	464	21 354	293	131	40	-
American Falls city	648	27 317	286	307	49	6	343	21 209	224	94	25	-
Arbon CCD	45	29 375	11	28	4	2	9	27 250	-	9	-	-
Fort Hall CCD	142	31 875	51	66	19	6	69	15 469	59	10	-	-
Arbon Valley CDP	111	31 484	41	52	12	6	50	17 500	40	10	-	-
Pocatello city (part)	8	36 250	4	-	4	-	-	-	-	-	-	-
Rockland CCD	111	32 083	28	62	17	4	47	19 750	35	6	6	-
Rockland city	41	38 125	12	20	7	2	32	19 038	23	3	6	-
Shoshone County	1 984	30 439	659	1 009	275	41	1 206	18 831	811	345	47	3
Avery-Clarkia CCD	44	30 385	18	22	4	-	18	17 500	10	4	4	-
Kellogg CCD	1 046	30 173	350	542	136	18	674	18 500	451	200	23	-
Kellogg city	334	29 214	132	146	52	4	262	17 391	192	65	5	-
Pinehurst city	213	31 932	70	108	32	3	118	20 000	72	41	5	-
Smelterville city	104	26 029	45	54	5	-	36	16 250	26	8	2	-
Wardner city	28	36 071	6	21	1	-	16	21 250	12	2	2	-
Mullan CCD	138	32 143	27	86	25	-	80	20 625	49	29	2	-
Mullan city	120	31 250	26	73	21	-	68	20 833	40	26	2	-
Murray CCD	60	27 917	17	38	5	-	40	18 750	22	15	-	3
Wallace CCD	696	30 708	247	321	105	23	394	18 895	279	97	18	-
Osburn city	248	31 574	70	122	51	5	152	20 769	102	48	2	-
Wallace city	145	25 288	71	54	16	4	102	16 429	82	15	5	-
Teton County	1 028	32 309	277	567	152	32	584	22 243	345	195	44	-
Driggs CCD	351	31 494	104	192	38	17	191	19 196	129	60	2	-
Driggs city	169	30 703	56	89	18	6	90	19 722	65	23	2	-
Tetonia CCD	219	30 515	79	110	24	6	98	21 071	73	25	-	-
Tetonia city	48	35 455	11	29	8	-	30	22 500	17	13	-	-
Victor CCD	458	35 054	94	265	90	9	295	25 938	143	110	42	-
Victor city	143	37 159	15	104	22	2	90	25 250	44	42	4	-
Twin Falls County	11 214	30 058	4 222	4 957	1 627	408	6 800	20 825	4 218	2 220	350	12
Buhl CCD	1 640	26 649	727	668	206	39	947	19 432	608	293	38	8
Buhl city	605	26 069	273	284	35	13	410	17 069	297	107	6	-
Castleford city	33	22 679	23	10	-	-	27	16 875	22	5	-	-
Filer CCD	863	25 972	400	383	58	22	567	20 417	361	172	34	-
Filer city	288	27 083	114	132	33	9	195	20 563	130	53	12	-
Hollister CCD	364	25 217	178	150	32	4	143	19 125	108	30	5	-
Hollister city	39	25 313	19	14	5	1	14	15 556	14	-	-	-
Kimberly CCD	1 076	30 614	380	566	94	36	622	19 939	428	185	9	-
Hansen city	192	26 607	87	90	15	-	103	18 750	79	20	4	-
Kimberly city	469	29 650	168	262	32	7	303	19 757	214	84	5	-
Murtaugh CCD	225	26 146	107	93	17	8	74	18 750	51	23	-	-
Murtaugh city	23	21 875	12	11	-	-	4	16 250	4	-	-	-
Twin Falls CCD	6 911	31 369	2 352	3 053	1 210	296	4 428	21 330	2 647	1 513	264	4
Twin Falls city	5 630	30 742	1 986	2 574	886	184	3 658	20 934	2 258	1 214	186	-
West Salmon Falls CCD	135	17 109	78	44	10	3	19	17 250	15	4	-	-
Valley County	1 237	31 113	435	510	246	46	729	21 777	406	277	43	3
Cascade CCD	345	33 688	109	157	63	16	184	21 136	111	63	7	3
Cascade city	172	36 250	40	97	29	6	101	20 139	59	34	5	3
McCall CCD	883	30 196	326	344	183	30	541	21 994	295	210	36	-

Table 11. **Earnings in 1999 of Full-Time, Year-Round Workers, by Sex: 2000**—Con.

[Data based on a sample (except Tables 65-68). For information on confidentiality protection, coverage, sampling error, and nonsampling error, see Appendix G.
For location of definitions, see "How to Use This Census Report"]

State **County** **County Subdivision** **Place**	Male						Female					
			Earnings in 1999						Earnings in 1999			
	Workers with earnings	Median earnings in 1999 (dollars)	$1 to $24,999 or loss	$25,000 to $49,999	$50,000 to $99,999	$100,000 or more	Workers with earnings	Median earnings in 1999 (dollars)	$1 to $24,999 or loss	$25,000 to $49,999	$50,000 to $99,999	$100,000 or more
Valley County—Con.												
McCall CCD—Con.												
Donnelly city	25	22 083	13	10	2	-	9	15 625	9	-	-	-
McCall city	332	27 955	138	110	78	6	174	26 932	70	83	21	-
Stibnite CCD	9	47 750	-	9	-	-	4	36 250	-	4	-	-
Washington County	1 618	27 222	697	680	180	61	973	18 053	683	246	31	13
Cambridge CCD	156	22 500	86	45	22	3	70	17 188	50	17	3	-
Cambridge city	42	25 000	21	14	7	-	28	15 000	22	5	1	-
Midvale CCD	123	27 614	56	42	14	11	77	19 464	47	22	8	-
Midvale city	16	27 500	6	10	-	-	14	21 250	12	2	-	-
Weiser CCD	1 339	27 468	555	593	144	47	826	17 907	586	207	20	13
Weiser city	784	26 643	346	361	54	23	482	16 386	392	85	5	-

Table 12. **Earnings in 1999 of Full-Time, Year-Round Workers, by Sex: 2000**

[Data based on a sample (except Tables 65-68). For information on confidentiality protection, coverage, sampling error, and nonsampling error, see Appendix G.
For location of definitions, see "How to Use This Census Report"]

State County Place	Male						Female					
			Earnings in 1999						Earnings in 1999			
	Workers with earnings	Median earnings in 1999 (dollars)	$1 to $24,999 or loss	$25,000 to $49,999	$50,000 to $99,999	$100,000 or more	Workers with earnings	Median earnings in 1999 (dollars)	$1 to $24,999 or loss	$25,000 to $49,999	$50,000 to $99,999	$100,000 or more
The State	**232 696**	**32 603**	**72 073**	**104 176**	**46 490**	**9 957**	**135 547**	**22 939**	**75 192**	**49 664**	**9 432**	**1 259**
COUNTY												
Ada County	63 859	37 867	15 493	27 171	16 937	4 258	40 760	26 453	18 290	17 521	4 273	676
Adams County	425	29 097	168	194	53	10	273	14 408	204	57	11	1
Bannock County	12 698	36 056	3 611	5 631	2 950	506	7 741	23 595	4 088	2 997	594	62
Bear Lake County	991	33 958	307	408	260	16	337	17 829	239	89	9	-
Benewah County	1 304	35 097	263	799	205	37	770	20 288	501	246	23	-
Bingham County	6 963	31 950	2 015	3 561	1 199	188	3 624	21 591	2 207	1 193	224	-
Blaine County	3 675	35 949	950	1 758	631	336	2 232	27 487	925	1 022	252	33
Boise County	1 154	35 802	322	515	270	47	735	26 250	345	308	71	11
Bonner County	5 497	32 504	1 704	2 706	911	176	3 232	21 086	1 987	1 017	196	32
Bonneville County	15 197	38 745	4 035	5 846	4 588	728	8 176	22 514	4 632	2 741	696	107
Boundary County	1 523	31 209	494	756	230	43	776	18 682	545	211	13	7
Butte County	457	37 750	132	192	124	9	246	20 962	142	87	15	2
Camas County	176	30 500	70	76	25	5	98	21 563	66	30	2	-
Canyon County	23 468	29 418	8 765	10 985	3 171	547	14 492	22 044	8 782	5 040	611	59
Caribou County	1 249	38 575	274	581	355	39	424	20 085	283	121	16	4
Cassia County	3 467	29 132	1 427	1 408	540	92	1 380	19 851	968	347	44	21
Clark County	157	23 854	84	60	11	2	80	20 192	57	23	-	-
Clearwater County	1 330	31 426	392	695	220	23	724	21 694	418	278	28	-
Custer County	736	32 255	258	327	132	19	389	21 463	241	123	23	2
Elmore County	7 724	26 248	3 513	3 373	723	115	2 960	21 309	1 860	936	149	15
Franklin County	1 983	30 071	569	1 111	270	33	835	21 077	532	273	16	14
Fremont County	1 849	26 490	825	736	238	50	804	19 670	581	188	26	9
Gem County	2 547	31 036	856	1 200	406	85	1 329	20 755	842	402	72	13
Gooding County	2 461	25 321	1 207	939	227	88	1 223	17 903	874	327	13	9
Idaho County	2 218	28 383	818	985	357	58	1 182	18 214	825	304	49	4
Jefferson County	3 273	31 298	1 173	1 388	625	87	1 494	19 755	1 005	424	55	10
Jerome County	3 190	28 036	1 384	1 254	462	90	1 586	20 194	1 018	514	54	-
Kootenai County	18 468	33 661	5 515	8 653	3 537	763	11 466	22 113	6 683	4 113	600	70
Latah County	5 175	34 734	1 311	2 727	975	162	3 301	24 886	1 662	1 406	222	11
Lemhi County	1 246	30 558	441	595	160	50	672	18 289	467	180	25	-
Lewis County	617	31 021	213	321	70	13	333	22 538	199	121	13	-
Lincoln County	660	26 576	301	287	64	8	341	20 032	226	91	24	-
Madison County	3 046	29 299	1 230	1 230	485	101	1 515	18 628	1 061	404	38	12
Minidoka County	3 179	28 977	1 255	1 425	415	84	1 609	19 521	1 098	471	36	4
Nez Perce County	6 549	34 688	1 691	3 195	1 385	278	4 450	23 014	2 511	1 639	272	28
Oneida County	732	29 730	286	350	85	11	284	19 808	193	79	12	-
Owyhee County	1 797	25 146	888	648	201	60	856	20 718	562	254	28	12
Payette County	3 262	30 641	1 019	1 771	358	114	1 937	21 421	1 223	648	66	-
Power County	1 313	29 676	524	596	155	38	589	20 930	387	156	46	-
Shoshone County	1 984	30 439	659	1 009	275	41	1 206	18 831	811	345	47	3
Teton County	1 028	32 309	277	567	152	32	584	22 243	345	195	44	-
Twin Falls County	11 214	30 058	4 222	4 957	1 627	408	6 800	20 825	4 218	2 220	350	12
Valley County	1 237	31 113	435	510	246	46	729	21 777	406	277	43	3
Washington County	1 618	27 222	697	680	180	61	973	18 053	683	246	31	13
PLACE												
Aberdeen city, Bingham County	229	27 537	94	104	31	-	109	19 531	81	28	-	-
Acequia city, Minidoka County	14	22 500	10	1	3	-	5	13 125	4	1	-	-
Albion city, Cassia County	49	43 125	6	30	8	5	16	23 750	8	8	-	-
American Falls city, Power County	648	27 317	286	307	49	6	343	21 209	224	94	25	-
Ammon city, Bonneville County	1 032	41 126	205	453	320	54	595	21 301	377	185	33	-
Arbon Valley CDP, Power County	111	31 484	41	52	12	6	50	17 500	40	10	-	-
Arco city, Butte County	129	34 688	38	54	35	2	97	17 386	59	36	-	2
Arimo city, Bannock County	59	31 406	19	39	1	-	21	19 688	15	6	-	-
Ashton city, Fremont County	146	27 273	63	59	16	8	84	22 000	56	26	2	-
Athol city, Kootenai County	109	28 438	44	61	4	-	59	17 813	44	15	-	-
Atomic City city, Bingham County	6	43 750	-	3	3	-	3	8 750	3	-	-	-
Bancroft city, Caribou County	52	46 250	2	32	18	-	29	20 750	20	7	2	-
Basalt city, Bingham County	94	28 750	27	55	12	-	42	21 250	24	8	10	-
Bellevue city, Blaine County	380	33 056	104	203	63	10	301	24 583	155	115	25	6
Blackfoot city, Bingham County	1 702	31 489	469	949	250	34	1 080	20 625	694	295	91	-
Bliss city, Gooding County	41	29 821	14	25	2	-	29	14 375	25	4	-	-
Bloomington city, Bear Lake County	43	33 125	8	23	11	1	16	13 750	13	3	-	-
Boise City city, Ada County	38 789	36 893	9 944	16 379	9 929	2 537	26 292	26 173	11 980	11 250	2 630	432
Bonners Ferry city, Boundary County	365	28 558	162	160	35	8	198	16 776	166	32	-	-
Bovill city, Latah County	20	33 750	4	12	4	-	17	21 875	10	7	-	-
Buhl city, Twin Falls County	605	26 069	273	284	35	13	410	17 069	297	107	6	-
Burley city	1 378	26 865	592	620	134	32	668	17 304	532	121	15	-
Cassia County (part)	1 342	26 713	584	598	128	32	663	17 243	532	116	15	-
Minidoka County (part)	36	31 250	8	22	6	-	5	26 250	-	5	-	-
Butte City city, Butte County	9	35 625	2	4	3	-	4	22 500	2	2	-	-
Caldwell city, Canyon County	4 039	27 017	1 796	1 843	335	65	2 906	21 096	1 894	957	42	13
Cambridge city, Washington County	42	25 000	21	14	7	-	28	15 000	22	5	1	-
Carey city, Blaine County	115	30 809	25	78	10	2	41	21 563	22	19	-	-
Cascade city, Valley County	172	36 250	40	97	29	6	101	20 139	59	34	5	3
Castleford city, Twin Falls County	33	22 679	23	10	-	-	27	16 875	22	5	-	-
Challis city, Custer County	131	38 250	30	76	22	3	77	21 964	47	28	2	-
Chubbuck city, Bannock County	1 768	40 726	437	850	449	32	1 016	25 230	499	447	70	-
Clark Fork city, Bonner County	55	28 036	21	25	7	2	39	21 042	27	10	2	-
Clayton city, Custer County	3	21 875	2	1	-	-	2	28 750	-	2	-	-
Clifton city, Franklin County	38	28 333	10	21	7	-	19	19 375	15	4	-	-
Coeur d'Alene city, Kootenai County	5 670	31 915	1 802	2 764	916	188	3 937	21 092	2 349	1 382	188	18
Cottonwood city, Idaho County	170	30 833	55	80	31	4	84	20 833	53	27	2	2
Council city, Adams County	90	26 667	41	39	7	3	63	11 691	53	10	-	-
Craigmont city, Lewis County	96	36 250	25	49	20	2	44	21 250	26	18	-	-

Table 12. **Earnings in 1999 of Full-Time, Year-Round Workers, by Sex: 2000**—Con.

[Data based on a sample (except Tables 65-68). For information on confidentiality protection, coverage, sampling error, and nonsampling error, see Appendix G.
For location of definitions, see "How to Use This Census Report"]

State County Place	Male						Female					
			Earnings in 1999						Earnings in 1999			
	Workers with earnings	Median earnings in 1999 (dollars)	$1 to $24,999 or loss	$25,000 to $49,999	$50,000 to $99,999	$100,000 or more	Workers with earnings	Median earnings in 1999 (dollars)	$1 to $24,999 or loss	$25,000 to $49,999	$50,000 to $99,999	$100,000 or more
PLACE—Con.												
Crouch city, Boise County	18	26 667	7	7	4	-	31	21 875	16	13	-	2
Culdesac city, Nez Perce County	56	27 500	24	32	-	-	37	22 083	27	10	-	-
Dalton Gardens city, Kootenai County	336	41 696	54	136	123	23	175	23 319	107	58	5	5
Dayton city, Franklin County	72	26 786	31	31	10	-	32	22 188	23	9	-	-
Deary city, Latah County	78	31 875	25	34	16	3	60	19 688	44	16	-	-
Declo city, Cassia County	61	32 083	18	32	10	1	22	18 750	13	9	-	-
Dietrich city, Lincoln County	19	28 125	8	11	-	-	22	21 667	13	9	-	-
Donnelly city, Valley County	25	22 083	13	10	2	-	9	15 625	9	-	-	-
Dover city, Bonner County	52	31 875	16	18	15	3	33	24 688	17	10	4	2
Downey city, Bannock County	91	30 781	29	53	9	-	32	20 500	22	7	3	-
Driggs city, Teton County	169	30 703	56	89	18	6	90	19 722	65	23	2	-
Drummond city, Fremont County	3	36 250	-	3	-	-	-	-	-	-	-	-
Dubois city, Clark County	106	24 444	55	47	4	-	48	21 000	30	18	-	-
Eagle city, Ada County	2 457	50 962	317	853	991	296	1 307	29 066	525	581	150	51
East Hope city, Bonner County	19	35 938	2	13	4	-	8	21 667	6	-	2	-
Eden city, Jerome County	46	19 773	31	13	2	-	12	16 500	10	2	-	-
Elk River city, Clearwater County	23	29 375	10	10	3	-	12	17 500	7	5	-	-
Emmett city, Gem County	762	30 598	278	348	117	19	420	19 088	327	83	10	-
Fairfield city, Camas County	79	26 607	35	36	8	-	50	16 667	36	14	-	-
Ferdinand city, Idaho County	19	25 750	8	11	-	-	15	22 917	10	5	-	-
Fernan Lake Village city, Kootenai County	25	80 393	2	2	15	6	13	43 125	5	3	5	-
Filer city, Twin Falls County	288	27 083	114	132	33	9	195	20 563	130	53	12	-
Firth city, Bingham County	45	27 292	17	25	3	-	15	17 917	10	5	-	-
Fort Hall CDP	351	27 310	133	163	51	4	332	21 544	215	95	22	-
Bannock County (part)	240	31 765	75	122	39	4	178	20 536	125	36	17	-
Bingham County (part)	111	24 107	58	41	12	-	154	22 250	90	59	5	-
Franklin city, Franklin County	107	27 417	39	56	10	2	34	24 000	19	12	3	-
Fruitland city, Payette County	582	31 419	163	381	33	5	386	22 000	224	154	8	-
Garden City city, Ada County	2 087	30 499	754	785	379	169	1 332	28 315	572	542	157	61
Genesee city, Latah County	208	32 500	41	125	37	5	129	25 865	60	60	8	1
Georgetown city, Bear Lake County	85	30 938	30	29	24	2	12	13 750	9	1	2	-
Glenns Ferry city, Elmore County	208	27 321	91	93	18	6	128	17 692	92	34	-	2
Gooding city, Gooding County	492	24 688	252	218	22	-	335	16 926	263	63	-	9
Grace city, Caribou County	140	33 214	43	62	34	1	43	14 306	40	3	-	-
Grand View city, Owyhee County	86	25 417	42	39	5	-	27	27 917	13	14	-	-
Grangeville city, Idaho County	503	27 369	188	175	120	20	292	16 179	213	72	7	-
Greenleaf city, Canyon County	154	26 538	61	75	18	-	84	22 115	53	29	2	-
Hagerman city, Gooding County	92	23 750	50	38	3	1	43	20 938	30	12	1	-
Hailey city, Blaine County	1 217	37 750	257	637	271	52	847	29 025	313	430	102	2
Hamer city, Jefferson County	3	23 750	3	-	-	-	3	11 250	3	-	-	-
Hansen city, Twin Falls County	192	26 607	87	90	15	-	103	18 750	79	20	4	-
Harrison city, Kootenai County	42	31 667	11	27	2	2	23	26 563	9	14	-	-
Hauser city, Kootenai County	88	30 000	28	48	12	-	80	21 125	59	16	5	-
Hayden city, Kootenai County	1 689	35 339	499	826	327	37	967	21 388	584	344	37	2
Hayden Lake city, Kootenai County	113	50 250	16	40	44	13	45	30 804	16	22	7	-
Hazelton city, Jerome County	92	30 132	38	45	9	-	31	18 125	26	5	-	-
Heyburn city, Minidoka County	460	28 226	182	235	43	-	263	20 951	182	74	3	4
Hollister city, Twin Falls County	39	25 313	19	14	5	1	14	15 556	14	-	-	-
Homedale city, Owyhee County	305	22 740	176	101	26	2	192	19 722	141	47	4	-
Hope city, Bonner County	16	50 833	5	2	6	3	2	31 250	1	1	-	-
Horseshoe Bend city, Boise County	114	29 583	39	62	13	-	73	24 063	38	29	6	-
Huetter city, Kootenai County	11	28 750	4	7	-	-	3	51 250	-	-	3	-
Idaho City city, Boise County	69	25 750	33	30	6	-	56	20 000	35	18	3	-
Idaho Falls city, Bonneville County	9 342	39 082	2 543	3 411	2 926	462	5 232	23 001	2 887	1 743	520	82
Inkom city, Bannock County	122	34 167	31	69	22	-	89	22 656	52	35	2	-
Iona city, Bonneville County	216	32 105	56	109	51	-	100	21 818	60	36	4	-
Irwin city, Bonneville County	30	28 333	10	18	2	-	11	27 250	1	10	-	-
Island Park city, Fremont County	52	22 292	37	6	6	3	24	16 250	20	4	-	-
Jerome city, Jerome County	1 246	26 000	589	527	125	5	715	19 162	484	213	18	-
Juliaetta city, Latah County	84	31 875	26	46	12	-	59	18 594	43	13	3	-
Kamiah city	133	25 982	61	62	9	1	99	19 688	61	37	1	-
Idaho County (part)	-	-	-	-	-	-	-	-	-	-	-	-
Lewis County (part)	133	25 982	61	62	9	1	99	19 688	61	37	1	-
Kellogg city, Shoshone County	334	29 214	132	146	52	4	262	17 391	192	65	5	-
Kendrick city, Latah County	58	33 611	13	38	7	-	31	20 568	24	7	-	-
Ketchum city, Blaine County	581	31 712	178	251	91	61	362	27 857	158	161	36	7
Kimberly city, Twin Falls County	469	29 650	168	262	32	7	303	19 757	214	84	5	-
Kooskia city, Idaho County	50	31 875	14	30	3	3	58	12 500	53	4	1	-
Kootenai city, Bonner County	47	32 083	11	29	7	-	52	23 750	27	25	-	-
Kuna city, Ada County	1 130	32 236	379	594	157	-	682	22 473	389	259	34	-
Lapwai city, Nez Perce County	129	31 382	45	65	19	-	153	22 109	91	57	5	-
Lava Hot Springs city, Bannock County	67	38 125	15	34	18	-	35	20 313	23	10	2	-
Leadore city, Lemhi County	7	32 188	-	4	3	-	6	16 250	4	-	2	-
Lewiston city, Nez Perce County	5 481	35 121	1 371	2 664	1 189	257	3 657	22 805	2 091	1 312	226	28
Lewisville city, Jefferson County	82	29 167	30	43	9	-	47	21 528	32	8	7	-
Lost River city, Custer County	8	29 167	2	3	3	-	2	21 250	2	-	-	-
McCall city, Valley County	332	27 955	138	110	78	6	174	26 932	70	83	21	-
McCammon city, Bannock County	105	35 078	15	73	11	6	57	20 750	32	23	2	-
Mackay city, Custer County	79	38 750	21	40	16	2	44	20 357	30	14	-	-
Malad City city, Oneida County	385	29 125	143	189	46	7	153	19 338	120	33	-	-
Malta city, Cassia County	19	26 875	8	8	3	-	11	43 125	5	2	-	4
Marsing city, Owyhee County	150	23 036	86	51	8	5	78	16 786	56	22	-	-
Melba city, Canyon County	75	25 096	37	32	6	-	33	20 750	20	13	-	-
Menan city, Jefferson County	133	29 531	49	68	13	3	49	21 750	33	16	-	-
Meridian city, Ada County	7 678	40 360	1 235	3 794	2 326	323	4 773	27 174	1 976	2 304	469	24
Middleton city, Canyon County	585	27 298	230	297	58	-	391	20 792	265	126	-	-
Midvale city, Washington County	16	27 500	6	10	-	-	14	21 250	12	2	-	-

Table 12. **Earnings in 1999 of Full-Time, Year-Round Workers, by Sex: 2000**—Con.

[Data based on a sample (except Tables 65-68). For information on confidentiality protection, coverage, sampling error, and nonsampling error, see Appendix G.
For location of definitions, see "How to Use This Census Report"]

State County Place	Male						Female					
			Earnings in 1999						Earnings in 1999			
	Workers with earnings	Median earnings in 1999 (dollars)	$1 to $24,999 or loss	$25,000 to $49,999	$50,000 to $99,999	$100,000 or more	Workers with earnings	Median earnings in 1999 (dollars)	$1 to $24,999 or loss	$25,000 to $49,999	$50,000 to $99,999	$100,000 or more
PLACE—Con.												
Minidoka city, Minidoka County	19	17 813	17	2	-	-	1	11 250	1	-	-	-
Montpelier city, Bear Lake County	401	32 218	108	191	102	-	146	15 227	114	32	-	-
Moore city, Butte County	29	31 875	11	14	4	-	15	15 208	13	-	2	-
Moscow city, Latah County	2 616	35 494	634	1 353	556	73	1 765	24 560	908	725	124	8
Mountain Home city, Elmore County	2 310	28 724	859	1 067	312	72	1 325	21 905	790	466	56	13
Mountain Home AFB CDP, Elmore County	3 776	24 865	1 909	1 617	229	21	841	20 664	572	218	51	-
Moyie Springs city, Boundary County	99	32 788	24	63	6	6	54	30 500	21	32	1	-
Mud Lake city, Jefferson County	35	30 938	14	11	10	-	14	16 250	11	3	-	-
Mullan city, Shoshone County	120	31 250	26	73	21	-	68	20 833	40	26	2	-
Murtaugh city, Twin Falls County	23	21 875	12	11	-	-	4	16 250	4	-	-	-
Nampa city, Canyon County	9 243	28 580	3 452	4 597	1 057	137	6 163	22 022	3 719	2 173	242	29
Newdale city, Fremont County	66	35 455	23	32	11	-	18	17 500	11	5	2	-
New Meadows city, Adams County	54	30 000	15	32	7	-	46	14 500	35	10	-	1
New Plymouth city, Payette County	186	28 529	69	103	14	-	99	21 161	65	34	-	-
Nezperce city, Lewis County	94	30 625	33	47	12	2	45	21 094	29	16	-	-
Notus city, Canyon County	82	25 000	41	38	3	-	50	21 250	38	11	1	-
Oakley city, Cassia County	99	27 083	37	35	22	5	48	16 667	29	17	2	-
Oldtown city, Bonner County	26	26 250	11	13	2	-	5	10 625	5	-	-	-
Onaway city, Latah County	54	35 357	9	38	7	-	26	23 000	17	9	-	-
Orofino city, Clearwater County	517	30 386	178	253	81	5	304	20 968	179	115	10	-
Osburn city, Shoshone County	248	31 574	70	122	51	5	152	20 769	102	48	2	-
Oxford city, Franklin County	6	15 000	3	3	-	-	3	18 750	3	-	-	-
Paris city, Bear Lake County	90	32 500	35	25	28	2	27	20 313	17	9	1	-
Parker city, Fremont County	44	30 000	17	27	-	-	21	16 250	16	5	-	-
Parkline city, Benewah County	4	51 250	-	2	2	-	5	14 583	3	2	-	-
Parma city, Canyon County	348	26 167	160	152	33	3	172	18 636	126	40	2	4
Paul city, Minidoka County	147	33 375	42	87	16	2	101	21 172	59	42	-	-
Payette city, Payette County	1 017	28 762	347	553	103	14	626	19 781	476	129	21	-
Peck city, Nez Perce County	14	36 250	-	13	1	-	18	28 750	7	11	-	-
Pierce city, Clearwater County	65	36 250	8	43	10	4	27	24 375	14	13	-	-
Pinehurst city, Shoshone County	213	31 932	70	108	32	3	118	20 000	72	41	5	-
Placerville city, Boise County	7	53 750	2	-	5	-	11	30 208	5	6	-	-
Plummer city, Benewah County	121	26 583	51	62	8	-	120	20 357	77	39	4	-
Pocatello city	8 450	33 984	2 640	3 635	1 815	360	5 478	22 962	2 964	2 067	389	58
Bannock County (part)	8 442	33 984	2 636	3 635	1 811	360	5 478	22 962	2 964	2 067	389	58
Power County (part)	8	36 250	4	-	4	-	-	-	-	-	-	-
Ponderay city, Bonner County	116	26 875	52	49	15	-	59	15 917	45	13	1	-
Post Falls city, Kootenai County	3 028	32 284	896	1 514	489	129	1 757	22 798	993	679	69	16
Potlatch city, Latah County	104	30 833	22	76	5	1	80	21 964	50	28	2	-
Preston city, Franklin County	807	29 247	216	461	118	12	447	20 652	309	121	11	6
Priest River city, Bonner County	253	30 607	69	149	32	3	146	16 034	116	28	2	-
Rathdrum city, Kootenai County	832	31 108	234	489	98	11	603	24 404	322	262	19	-
Reubens city, Lewis County	9	33 750	-	9	-	-	6	21 250	6	-	-	-
Rexburg city, Madison County	1 384	27 280	609	524	206	45	847	17 592	629	199	14	5
Richfield city, Lincoln County	71	29 028	26	43	2	-	22	20 833	17	5	-	-
Rigby city, Jefferson County	401	32 316	137	202	58	4	212	18 269	148	54	5	5
Riggins city, Idaho County	55	27 361	19	32	4	-	30	16 250	19	11	-	-
Ririe city	61	26 250	28	29	4	-	32	17 727	29	1	2	-
Bonneville County (part)	-	-	-	-	-	-	-	-	-	-	-	-
Jefferson County (part)	61	26 250	28	29	4	-	32	17 727	29	1	2	-
Roberts city, Jefferson County	64	28 750	26	26	12	-	28	17 000	28	-	-	-
Rockland city, Power County	41	38 125	12	20	7	2	32	19 038	23	3	6	-
Rupert city, Minidoka County	692	28 070	279	330	57	26	445	16 779	342	98	5	-
St. Anthony city, Fremont County	476	26 625	212	212	52	-	235	22 734	132	88	10	5
St. Charles city, Bear Lake County	14	25 500	6	8	-	-	5	31 250	2	3	-	-
St. Maries city, Benewah County	417	35 625	76	278	53	10	263	19 509	186	77	-	-
Salmon city, Lemhi County	479	30 417	175	251	44	9	241	18 819	169	58	14	-
Sandpoint city, Bonner County	970	35 533	290	442	185	53	723	20 795	444	224	45	10
Shelley city, Bingham County	648	32 154	145	361	128	14	261	20 121	169	75	17	-
Shoshone city, Lincoln County	197	29 479	74	85	36	2	126	20 417	86	28	12	-
Smelterville city, Shoshone County	104	26 029	45	54	5	-	36	16 250	26	8	2	-
Soda Springs city, Caribou County	561	41 979	73	279	195	14	191	21 250	127	52	12	-
Spencer city, Clark County	8	11 250	6	2	-	-	4	6 250	4	-	-	-
Spirit Lake city, Kootenai County	188	25 875	87	82	16	3	109	18 092	82	25	2	-
Stanley city, Custer County	22	25 000	11	8	3	-	6	37 500	1	5	-	-
Star city, Ada County	375	31 028	120	186	55	14	207	22 625	113	83	11	-
State Line city, Kootenai County	5	30 938	-	5	-	-	4	20 833	4	-	-	-
Stites city, Idaho County	25	35 625	6	16	3	-	17	13 750	15	2	-	-
Sugar City city, Madison County	181	30 139	69	76	32	4	100	22 917	60	35	5	-
Sun Valley city, Blaine County	233	31 979	77	93	27	36	122	27 143	55	55	5	7
Swan Valley city, Bonneville County	38	37 083	12	17	9	-	7	17 813	7	-	-	-
Tensed city, Benewah County	9	21 875	7	2	-	-	13	29 250	3	10	-	-
Teton city, Fremont County	84	25 147	41	35	6	2	44	19 583	34	8	2	-
Tetonia city, Teton County	48	35 455	11	29	8	-	30	22 500	17	13	-	-
Troy city, Latah County	145	33 194	40	84	19	2	73	23 295	44	25	2	2
Twin Falls city, Twin Falls County	5 630	30 742	1 986	2 574	886	184	3 658	20 934	2 258	1 214	186	-
Ucon city, Bonneville County	183	30 809	54	99	30	-	93	19 911	58	31	4	-
Victor city, Teton County	143	37 159	15	104	22	2	90	25 250	44	42	4	-
Wallace city, Shoshone County	145	25 288	71	54	16	4	102	16 429	82	15	5	-
Wardner city, Shoshone County	28	36 071	6	21	1	-	16	21 250	12	2	2	-
Warm River city, Fremont County	2	8 750	2	-	-	-	-	-	-	-	-	-
Weippe city, Clearwater County	57	30 694	15	32	10	-	8	17 500	6	2	-	-
Weiser city, Washington County	784	26 643	346	361	54	23	482	16 386	392	85	5	-
Wendell city, Gooding County	380	23 750	212	146	18	4	189	14 375	155	31	3	-
Weston city, Franklin County	56	31 458	18	38	-	-	11	17 188	7	4	-	-
White Bird city, Idaho County	12	21 667	10	2	-	-	4	25 000	2	2	-	-

Table 12. **Earnings in 1999 of Full-Time, Year-Round Workers, by Sex: 2000**—Con.

[Data based on a sample (except Tables 65-68). For information on confidentiality protection, coverage, sampling error, and nonsampling error, see Appendix G.
For location of definitions, see "How to Use This Census Report"]

State County Place	Male						Female					
			Earnings in 1999						Earnings in 1999			
	Workers with earnings	Median earnings in 1999 (dollars)	$1 to $24,999 or loss	$25,000 to $49,999	$50,000 to $99,999	$100,000 or more	Workers with earnings	Median earnings in 1999 (dollars)	$1 to $24,999 or loss	$25,000 to $49,999	$50,000 to $99,999	$100,000 or more
PLACE—Con.												
Wilder city, Canyon County	130	22 188	83	36	11	-	74	16 250	56	14	4	-
Winchester city, Lewis County	50	35 625	7	39	3	1	29	23 125	16	13	-	-
Worley city, Kootenai County	17	33 750	7	8	2	-	16	20 833	10	6	-	-

Table 13. **Household Income in 1999: 2000**

[Data based on a sample (except Tables 65-68). For information on confidentiality protection, coverage, sampling error, and nonsampling error, see Appendix G.
For location of definitions, see "How to Use This Census Report"]

State County County Subdivision Place	Total households	Median income in 1999 (dollars)	Household income in 1999: Less than $10,000	$10,000 to $24,999	$25,000 to $49,999	$50,000 to $74,999	$75,000 to $99,999	$100,000 to $149,999	$150,000 to $199,999	$200,000 or more	Percent of households with income in 1999 of $100,000 or more
The State	**470 133**	**37 572**	**40 676**	**105 352**	**160 003**	**90 462**	**39 249**	**22 797**	**5 395**	**6 199**	**7.3**
Ada County	113 577	46 140	6 535	19 863	35 066	25 071	13 438	8 897	2 313	2 394	12.0
Boise City CCD	97 923	45 068	5 940	17 931	30 438	21 374	11 037	7 371	1 851	1 981	11.4
Boise City city (part)	71 615	41 819	4 913	14 331	22 908	14 557	7 242	5 023	1 251	1 390	10.7
Eagle city (part)	213	130 229	-	13	18	20	25	60	33	44	64.3
Garden City city (part)	3 569	35 215	254	960	1 211	577	247	136	85	99	9.0
Meridian city	11 753	53 276	508	1 410	3 481	3 340	1 727	1 024	163	100	11.0
Boise Hills CCD	742	53 947	27	111	206	146	135	73	24	20	15.8
Boise City city (part)	70	76 536	-	5	11	17	24	-	13	-	18.6
Eagle CCD	7 862	55 761	314	1 020	2 143	1 585	1 270	903	349	278	19.5
Boise City city (part)	654	48 636	14	49	276	187	98	21	-	9	4.6
Eagle city (part)	3 674	63 228	167	430	826	821	703	459	166	102	19.8
Garden City city (part)	836	74 457	-	151	155	117	141	111	104	57	32.5
Star city	623	42 337	44	111	236	150	44	30	6	2	6.1
Kuna CCD	2 858	44 918	158	407	1 036	711	360	147	11	28	6.5
Kuna city	1 719	40 617	140	262	695	408	189	21	4	-	1.5
Orchard CCD	4 192	56 960	96	394	1 243	1 255	636	403	78	87	13.5
Boise City city (part)	2 270	64 738	7	92	595	776	395	269	64	72	17.8
Adams County	1 430	28 423	198	418	508	192	63	38	6	7	3.6
Council CCD	917	26 936	137	282	313	110	46	22	4	3	3.2
Council city	342	24 375	56	121	117	33	7	5	-	3	2.3
New Meadows CCD	513	30 469	61	136	195	82	17	16	2	4	4.3
New Meadows city	202	28 500	30	53	80	34	3	1	-	1	1.0
Bannock County	27 214	36 683	2 832	6 358	8 582	5 144	2 339	1 421	263	275	7.2
Fort Hall CCD	619	34 583	65	129	242	113	47	19	4	-	3.7
Fort Hall CDP (part)	513	34 955	58	98	213	90	31	19	4	-	4.5
Inkom CCD	1 097	55 685	29	136	310	293	197	91	28	13	12.0
Inkom city (part)	258	32 500	18	70	84	66	13	5	2	-	2.7
Pocatello city (part)	28	61 250	-	-	10	10	-	4	4	-	28.6
Pocatello CCD	23 676	36 066	2 594	5 634	7 437	4 336	1 966	1 245	216	248	7.2
Chubbuck city	3 253	41 688	275	657	1 040	780	316	164	13	8	5.7
Pocatello city (part)	19 361	34 260	2 261	4 838	6 101	3 297	1 506	969	176	213	7.0
South Bannock CCD	1 822	36 743	144	459	593	402	129	66	15	14	5.2
Arimo city	102	33 500	5	38	32	19	6	-	2	-	2.0
Downey city	230	26 667	37	74	78	33	3	5	-	-	2.2
Inkom city (part)	-	-	-	-	-	-	-	-	-	-	(X)
Lava Hot Springs city	235	23 472	38	85	59	37	11	3	-	2	2.1
McCammon city	256	32 500	13	72	106	35	16	8	4	2	5.5
Pocatello city (part)	23	37 054	-	-	14	5	4	-	-	-	-
Bear Lake County	2 269	32 162	218	586	819	451	149	40	-	6	2.0
Georgetown CCD	282	39 643	11	71	89	60	36	13	-	2	5.3
Georgetown city	162	33 500	11	47	56	30	12	4	-	2	3.7
Montpelier CCD	1 323	30 641	129	370	467	275	64	18	-	-	1.4
Montpelier city	1 025	29 693	110	291	373	202	46	3	-	-	0.3
Paris CCD	664	33 875	78	145	263	116	49	9	-	4	2.0
Bloomington city	81	34 750	5	20	27	23	3	1	-	2	3.7
Paris city	213	40 341	20	50	71	46	22	2	-	2	1.9
St. Charles city	60	21 923	5	30	19	3	3	-	-	-	-
Benewah County	3 578	31 517	385	969	1 286	613	184	107	20	14	3.9
Plummer CCD	580	30 096	72	149	218	105	17	17	2	-	3.3
Plummer city	333	28 438	53	88	128	47	7	10	-	-	3.0
St. Maries CCD	2 730	32 039	283	739	970	467	156	83	18	14	4.2
Parkline city	32	40 000	-	13	9	-	3	4	-	3	21.9
St. Maries city	1 069	32 054	110	304	398	142	78	32	-	5	3.5
Tensed CCD	268	28 929	30	81	98	41	11	7	-	-	2.6
Tensed city	56	18 750	10	23	15	7	1	-	-	-	-
Bingham County	13 311	36 423	1 171	2 868	5 068	2 473	1 023	499	94	115	5.3
Aberdeen CCD	997	30 403	90	298	418	102	42	35	2	10	4.7
Aberdeen city	599	28 625	71	186	261	52	18	4	2	5	1.8
Alridge CCD	186	40 804	-	43	82	32	16	8	5	-	7.0
Atomic City CCD	825	35 078	51	240	302	136	26	50	6	14	8.5
Atomic City city	13	9 375	7	-	3	3	-	-	-	-	-
Blackfoot CCD	4 540	34 671	446	1 078	1 545	851	383	179	12	46	5.2
Blackfoot city (part)	3 645	33 004	412	875	1 316	564	330	97	12	39	4.1
Firth CCD	988	38 784	81	195	348	234	69	43	18	-	6.2
Basalt city	139	36 719	7	32	65	23	6	3	3	-	4.3
Firth city	125	23 239	18	60	24	19	4	-	-	-	-
Fort Hall CCD	856	28 476	168	204	314	80	62	28	-	-	3.3
Fort Hall CDP (part)	439	22 260	102	137	132	48	15	5	-	-	1.1
Moreland CCD	2 747	41 449	130	430	1 185	586	244	107	28	37	6.3
Blackfoot city (part)	-	-	-	-	-	-	-	-	-	-	(X)
Shelley CCD	2 172	40 648	205	380	874	452	181	49	23	8	3.7
Shelley city	1 204	39 318	98	221	482	270	93	31	4	5	3.3
Blaine County	7 757	50 496	467	1 171	2 198	1 661	842	708	219	491	18.3
Carey CCD	295	34 886	29	84	95	60	13	7	-	7	4.7
Carey city	181	39 861	6	49	73	38	8	5	-	2	3.9
Hailey-Bellevue CCD	4 141	50 293	222	563	1 269	1 046	508	340	76	117	12.9
Bellevue city	685	45 438	30	125	225	191	75	28	5	6	5.7
Hailey city	2 333	51 347	130	305	676	673	330	172	36	11	9.4
Ketchum CCD	3 321	53 420	216	524	834	555	321	361	143	367	26.2
Ketchum city	1 573	45 457	105	296	457	264	137	140	58	116	20.0
Sun Valley city	576	71 000	51	45	99	104	72	86	26	93	35.6
Boise County	2 608	38 651	266	548	853	517	210	160	27	27	8.2
Garden Valley CCD	802	37 841	80	163	275	152	51	61	6	14	10.1
Crouch city	68	29 375	8	16	29	7	2	4	-	2	8.8
Horseshoe Bend CCD	649	33 047	67	174	210	136	44	16	-	2	2.8
Horseshoe Bend city	263	32 125	26	80	97	42	13	5	-	-	1.9
Placerville city	29	30 625	6	6	8	4	3	2	-	-	6.9
Idaho City CCD	1 157	41 861	119	211	368	229	115	83	21	11	9.9
Idaho City city	205	28 068	47	40	90	18	7	3	-	-	1.5

Table 13. **Household Income in 1999: 2000**—Con.

[Data based on a sample (except Tables 65-68). For information on confidentiality protection, coverage, sampling error, and nonsampling error, see Appendix G.
For location of definitions, see "How to Use This Census Report"]

State County County Subdivision Place	Total households	Median income in 1999 (dollars)	Household income in 1999: Less than $10,000	$10,000 to $24,999	$25,000 to $49,999	$50,000 to $74,999	$75,000 to $99,999	$100,000 to $149,999	$150,000 to $199,999	$200,000 or more	Percent of households with income in 1999 of $100,000 or more
Bonner County	14 760	32 803	1 732	3 834	4 971	2 634	865	528	82	114	4.9
Blanchard-Glengary CCD	4 840	32 986	591	1 120	1 814	807	324	147	17	20	3.8
Oldtown city (part)	79	24 792	9	31	28	9	-	2	-	-	2.5
Priest River city (part)	3	43 125	-	-	3	-	-	-	-	-	-
Clark Fork CCD	959	27 888	143	297	283	130	47	43	3	13	6.2
Clark Fork city	222	22 031	26	98	54	24	12	6	-	2	3.6
East Hope city	93	30 417	8	33	29	15	8	-	-	-	-
Hope city	36	24 500	-	19	6	2	6	3	-	-	8.3
Priest River CCD	2 213	30 502	304	619	709	397	119	36	19	10	2.9
Oldtown city (part)	6	6 250	6	-	-	-	-	-	-	-	-
Priest River city (part)	695	26 654	110	215	230	108	22	7	-	3	1.4
Sandpoint CCD	6 748	34 192	694	1 798	2 165	1 300	375	302	43	71	6.2
Dover city	155	36 250	7	37	61	23	11	6	-	10	10.3
Kootenai city	131	29 432	20	34	42	29	3	3	-	-	2.3
Ponderay city	293	27 853	26	99	115	43	10	-	-	-	-
Sandpoint city	2 821	32 461	321	833	852	470	162	125	26	32	6.5
Bonneville County	28 742	41 805	2 334	5 692	9 036	6 099	3 031	1 724	396	430	8.9
Idaho Falls CCD	26 217	41 703	2 179	5 199	8 259	5 475	2 745	1 595	367	398	9.0
Ammon city	1 875	47 820	134	300	575	453	218	162	9	24	10.4
Idaho Falls city	18 805	40 512	1 695	3 894	5 961	3 691	1 975	1 047	297	245	8.4
Iona city	379	39 904	16	72	151	87	33	17	3	-	5.3
Idaho Falls West CCD	558	43 106	56	94	160	122	52	53	6	15	13.3
Swan Valley CCD	430	35 395	20	124	144	87	26	15	4	10	6.7
Irwin city	89	31 250	2	35	30	15	1	2	2	2	6.7
Swan Valley city	71	37 083	6	14	28	19	2	-	-	2	2.8
Ucon CCD	1 537	46 469	79	275	473	415	208	61	19	7	5.7
Ririe city (part)	4	25 000	-	2	2	-	-	-	-	-	-
Ucon city	281	39 375	16	46	122	61	29	5	2	-	2.5
Boundary County	3 702	31 250	476	944	1 301	684	174	53	30	40	3.3
Bonners Ferry CCD	2 372	29 360	321	667	791	389	124	33	26	21	3.4
Bonners Ferry city	1 002	24 509	177	335	290	159	14	13	-	14	2.7
Moyie Springs CCD	714	34 167	101	132	277	146	33	6	4	15	3.5
Moyie Springs city	236	35 781	28	56	85	42	12	2	2	9	5.5
Naples CCD	616	35 781	54	145	233	149	17	14	-	4	2.9
Butte County	1 086	30 473	139	265	391	178	65	34	7	7	4.4
Arco CCD	972	30 862	123	242	344	158	57	34	7	7	4.9
Arco city	449	27 993	75	129	160	50	23	9	-	3	2.7
Butte City city	29	17 250	4	11	7	5	2	-	-	-	-
Moore city	89	28 984	7	24	41	13	2	2	-	-	2.2
Howe CCD	114	29 423	16	23	47	20	8	-	-	-	-
Camas County	398	34 167	31	104	140	70	29	11	9	4	6.0
East Camas CCD	102	40 500	4	18	40	19	8	6	7	-	12.7
West Camas CCD	296	31 023	27	86	100	51	21	5	2	4	3.7
Fairfield city	184	31 167	22	46	69	35	4	2	2	4	4.3
Canyon County	45 065	35 884	3 863	10 593	16 788	8 426	3 135	1 599	311	350	5.0
Caldwell CCD	10 615	32 641	1 111	2 889	3 765	1 497	808	392	33	120	5.1
Caldwell city (part)	8 329	30 430	929	2 488	3 026	1 027	524	213	20	102	4.0
Greenleaf city (part)	262	38 500	31	52	105	52	11	7	-	4	4.2
Notus city (part)	-	-	-	-	-	-	-	-	-	-	(X)
Huston CCD	1 007	40 313	46	199	388	178	73	78	38	7	12.2
Melba CCD	642	33 971	70	152	221	108	59	26	6	-	5.0
Melba city	154	31 429	24	33	57	23	13	4	-	-	2.6
Middleton CCD	3 547	38 567	227	703	1 351	899	240	102	19	6	3.6
Caldwell city (part)	-	-	-	-	-	-	-	-	-	-	(X)
Middleton city	1 013	32 665	79	259	482	157	29	7	-	-	0.7
Nampa CCD	25 614	37 148	2 002	5 618	9 810	5 111	1 815	881	184	193	4.9
Caldwell city (part)	602	33 889	23	123	319	103	26	8	-	-	1.3
Nampa city	18 270	34 758	1 713	4 342	7 163	3 333	1 123	435	86	75	3.3
Notus CCD	794	27 955	94	270	255	107	21	36	11	-	5.9
Notus city (part)	133	32 813	21	32	33	37	8	2	-	-	1.5
Parma CCD	1 517	32 278	180	423	536	270	52	28	4	24	3.7
Parma city	582	31 964	92	151	201	104	21	10	-	3	2.2
Wilder CCD	1 329	32 946	133	339	462	256	67	56	16	-	5.4
Greenleaf city (part)	12	31 250	1	4	4	3	-	-	-	-	-
Wilder city	394	21 731	58	160	129	30	7	10	-	-	2.5
Caribou County	2 547	37 609	258	555	895	533	164	107	16	19	5.6
Bancroft CCD	272	30 500	29	89	63	63	14	9	-	5	5.1
Bancroft city	143	26 458	21	47	29	36	4	6	-	-	4.2
Fort Hall CCD	-	-	-	-	-	-	-	-	-	-	(X)
Grace CCD	730	32 727	57	202	299	127	30	12	1	2	2.1
Grace city	379	32 303	42	111	140	70	11	4	1	-	1.3
Soda Springs CCD	1 478	41 648	162	242	529	320	115	86	12	12	7.4
Soda Springs city	1 175	40 690	151	201	424	253	73	61	7	5	6.2
Wayan CCD	67	25 938	10	22	4	23	5	-	3	-	4.5
Cassia County	7 108	33 322	656	1 928	2 595	1 176	449	190	41	73	4.3
Albion CCD	873	37 750	47	199	347	182	51	22	11	14	5.4
Albion city	91	42 375	7	13	36	13	9	4	5	4	14.3
Malta city	53	32 292	5	14	26	5	1	-	2	-	3.8
Burley CCD	4 541	31 376	468	1 285	1 661	667	283	111	24	42	3.9
Burley city (part)	3 215	27 535	422	966	1 165	432	147	58	12	13	2.6
Declo CCD	968	34 342	94	246	340	180	59	33	2	14	5.1
Declo city	113	36 528	6	24	46	19	15	1	2	-	2.7
Oakley CCD	726	35 511	47	198	247	147	56	24	4	3	4.3
Oakley city	230	29 643	16	73	79	36	19	3	4	-	3.0
Clark County	339	31 576	43	94	156	30	13	1	2	-	0.9
East Clark CCD	25	43 750	3	5	7	5	5	-	-	-	-
Spencer city	13	21 875	3	4	4	1	1	-	-	-	-
West Clark CCD	314	31 196	40	89	149	25	8	1	2	-	1.0
Dubois city	210	29 167	28	64	98	16	3	1	-	-	0.5

Table 13. **Household Income in 1999: 2000**—Con.

[Data based on a sample (except Tables 65-68). For information on confidentiality protection, coverage, sampling error, and nonsampling error, see Appendix G.
For location of definitions, see "How to Use This Census Report"]

State County County Subdivision Place	Total households	Median income in 1999 (dollars)	Household income in 1999: Less than $10,000	$10,000 to $24,999	$25,000 to $49,999	$50,000 to $74,999	$75,000 to $99,999	$100,000 to $149,999	$150,000 to $199,999	$200,000 or more	Percent of households with income in 1999 of $100,000 or more
Clearwater County	3 444	32 071	358	911	1 327	564	181	68	8	27	3.0
Elk River CCD	149	29 821	13	40	66	26	-	4	-	-	2.7
Elk River city	66	30 000	6	18	30	10	-	2	-	-	3.0
Nez Perce CCD	2 173	31 385	235	596	802	356	115	49	8	12	3.2
Orofino city	1 158	30 580	116	334	428	186	58	22	4	10	3.1
Pierce-Headquarters CCD	650	38 000	60	133	269	117	52	10	-	9	2.9
Pierce city	232	34 318	27	59	90	45	7	-	-	4	1.7
Weippe CCD	472	29 044	50	142	190	65	14	5	-	6	2.3
Weippe city	177	26 442	29	52	69	18	9	-	-	-	-
Custer County	1 766	32 174	221	475	616	270	121	44	10	9	3.6
Challis CCD	1 025	32 150	146	264	369	147	73	18	2	6	2.5
Challis city	401	29 904	63	106	142	61	24	4	-	1	1.2
Mackay CCD	526	30 714	66	161	153	82	35	23	3	3	5.5
Lost River city	8	31 667	-	2	3	-	-	3	-	-	37.5
Mackay city	271	23 807	53	93	80	26	14	5	-	-	1.8
Stanley CCD	215	40 074	9	50	94	41	13	3	5	-	3.7
Clayton city	7	50 625	-	3	-	2	2	-	-	-	-
Stanley city	49	37 813	7	13	15	4	6	3	1	-	8.2
Elmore County	9 096	35 256	580	2 320	3 735	1 546	553	301	22	39	4.0
Atlanta CCD	178	31 500	32	10	129	5	-	2	-	-	1.1
Glenns Ferry CCD	1 014	31 500	112	283	338	190	55	17	5	14	3.6
Glenns Ferry city	584	26 379	84	192	186	88	22	7	2	3	2.1
Mountain Home CCD	7 904	35 694	436	2 027	3 268	1 351	498	282	17	25	4.1
Mountain Home city	4 367	37 307	283	1 054	1 662	862	280	190	17	19	5.2
Mountain Home AFB CDP	1 467	31 634	20	461	779	147	42	18	-	-	1.2
Franklin County	3 487	36 061	192	735	1 488	662	241	105	38	26	4.8
Dayton CCD	625	35 986	41	109	290	124	36	11	10	4	4.0
Clifton city	71	35 208	2	13	38	11	7	-	-	-	-
Dayton city	133	36 442	10	13	70	31	4	2	3	-	3.8
Oxford city	17	23 125	2	8	7	-	-	-	-	-	-
Weston city	88	35 556	4	17	42	21	2	-	2	-	2.3
Mink Creek CCD	265	34 375	12	82	79	65	5	17	-	5	8.3
Preston CCD	2 597	36 177	139	544	1 119	473	200	77	28	17	4.7
Franklin city	164	33 026	12	43	71	22	11	2	3	-	3.0
Preston city	1 552	35 204	114	312	671	279	134	24	5	13	2.7
Fremont County	3 892	33 424	322	1 025	1 572	595	230	103	10	35	3.8
Ashton CCD	817	32 007	73	220	299	150	52	15	2	6	2.8
Ashton city	411	30 282	54	125	129	71	20	4	2	6	2.9
Drummond city	10	12 500	5	2	-	3	-	-	-	-	-
Warm River city (part)	-	-	-	-	-	-	-	-	-	-	(X)
Island Park CCD	460	36 875	15	137	187	76	12	11	1	21	7.2
Island Park city	88	26 250	5	37	26	11	3	5	1	-	6.8
Warm River city (part)	4	51 250	-	2	-	-	2	-	-	-	-
St. Anthony CCD	2 250	32 936	214	572	921	327	132	71	5	8	3.7
Parker city	94	28 750	15	27	38	11	3	-	-	-	-
St. Anthony city	1 067	31 023	106	276	463	132	68	15	3	4	2.1
Teton-Newdale CCD	365	35 590	20	96	165	42	34	6	2	-	2.2
Newdale city	107	40 938	1	24	47	14	16	5	-	-	4.7
Teton city	188	33 409	10	55	87	22	11	1	2	-	1.6
Yellowstone National Park CCD	-	-	-	-	-	-	-	-	-	-	(X)
Gem County	5 530	34 460	606	1 333	2 000	858	454	229	31	19	5.0
Emmett Bench CCD	1 070	36 694	109	204	365	260	64	49	13	6	6.4
Emmett Valley CCD	4 096	34 076	464	1 042	1 505	541	345	175	11	13	4.9
Emmett city	2 067	26 480	322	628	727	220	109	61	-	-	3.0
Sweet CCD	364	31 974	33	87	130	57	45	5	7	-	3.3
Gooding County	5 067	31 888	518	1 329	1 866	856	296	136	35	31	4.0
Bliss CCD	364	31 364	27	106	155	44	12	6	7	7	5.5
Bliss city	129	25 313	19	45	55	10	-	-	-	-	-
Gooding CCD	2 133	31 287	219	578	792	327	137	60	20	-	3.8
Gooding city	1 319	29 316	187	345	516	191	50	25	5	-	2.3
Hagerman CCD	755	31 992	84	216	236	159	42	17	1	-	2.4
Hagerman city	286	25 455	37	104	95	34	15	-	1	-	0.3
Wendell CCD	1 815	33 015	188	429	683	326	105	53	7	24	4.6
Wendell city	802	29 390	72	255	324	117	13	17	-	4	2.6
Idaho County	6 089	29 515	870	1 671	2 294	770	323	116	19	26	2.6
Cottonwood CCD	649	32 772	45	169	259	105	44	18	-	9	4.2
Cottonwood city	370	34 167	20	100	145	70	23	8	-	4	3.2
Elk City CCD	818	28 350	115	231	325	106	27	14	-	-	1.7
Grangeville CCD	2 369	31 452	344	598	879	325	159	49	8	7	2.7
Grangeville city	1 360	27 984	196	367	551	153	61	24	8	-	2.4
White Bird city	61	18 558	11	36	9	5	-	-	-	-	-
Nez Perce CCD	1 625	27 114	269	486	582	179	67	23	11	8	2.6
Ferdinand city	57	26 250	7	21	20	7	-	-	2	-	3.5
Kamiah city (part)	-	-	-	-	-	-	-	-	-	-	(X)
Kooskia city	325	20 491	75	119	100	18	10	-	-	3	0.9
Stites city	115	22 386	28	30	45	12	-	-	-	-	-
Riggins CCD	628	28 480	97	187	249	55	26	12	-	2	2.2
Riggins city	203	20 972	53	58	63	25	2	-	-	2	1.0
Jefferson County	5 901	37 737	446	1 386	2 099	1 210	440	224	40	56	5.4
Hamer CCD	656	30 200	80	183	250	83	36	15	7	2	3.7
Hamer city	8	24 167	-	5	3	-	-	-	-	-	-
Mud Lake city	77	28 194	14	18	26	14	-	2	3	-	6.5
Lewisville-Menan CCD	1 165	41 004	63	248	481	241	65	46	18	3	5.8
Lewisville city	141	49 135	8	22	45	48	14	4	-	-	2.8
Menan city	234	36 406	12	59	86	64	5	6	2	-	3.4
Rigby CCD	3 176	38 094	252	705	1 074	686	262	144	13	40	6.2
Rigby city	1 012	30 192	138	286	356	127	58	35	8	4	4.6
Ririe CCD	461	32 202	36	132	162	85	33	9	2	2	2.8

Table 13. **Household Income in 1999: 2000**—Con.

[Data based on a sample (except Tables 65-68). For information on confidentiality protection, coverage, sampling error, and nonsampling error, see Appendix G.
For location of definitions, see "How to Use This Census Report"]

State County County Subdivision Place	Total households	Median income in 1999 (dollars)	Household income in 1999: Less than $10,000	$10,000 to $24,999	$25,000 to $49,999	$50,000 to $74,999	$75,000 to $99,999	$100,000 to $149,999	$150,000 to $199,999	$200,000 or more	Percent of households with income in 1999 of $100,000 or more
Jefferson County—Con.											
Ririe CCD—Con.											
Ririe city (part)	153	27 019	22	44	64	15	2	6	-	-	3.9
Roberts CCD	443	40 990	15	118	132	115	44	10	-	9	4.3
Roberts city	158	31 071	12	50	60	20	7	5	-	4	5.7
Jerome County	6 299	34 696	531	1 624	2 350	1 051	441	214	33	55	4.8
Eden-Hazelton CCD	925	30 975	102	295	327	101	63	24	3	10	4.0
Eden city	163	21 339	27	79	43	7	1	3	-	3	3.7
Hazelton city	233	22 596	39	90	75	21	3	3	-	2	2.1
Hunt CCD	167	32 292	4	60	65	16	15	7	-	-	4.2
Jerome CCD	5 207	35 542	425	1 269	1 958	934	363	183	30	45	5.0
Jerome city	2 771	30 074	286	815	1 139	354	120	39	13	5	2.1
Kootenai County	41 380	37 754	3 339	9 101	14 847	7 996	3 358	1 823	505	411	6.6
Coeur d'Alene CCD	22 931	36 715	1 942	5 375	7 937	4 120	1 951	1 035	317	254	7.0
Coeur d'Alene city	14 001	33 001	1 453	3 622	5 050	2 298	971	415	113	79	4.3
Dalton Gardens city	844	44 559	23	133	311	193	79	68	25	12	12.4
Fernan Lake Village city	62	68 125	3	3	8	24	6	9	1	8	29.0
Hayden city (part)	3 555	37 097	211	903	1 250	770	296	88	26	11	3.5
Hayden Lake city	205	65 893	13	14	51	46	40	19	14	8	20.0
Huetter city	33	21 250	5	13	13	-	2	-	-	-	-
Harrison CCD	1 144	37 394	126	220	431	196	102	48	17	4	6.0
Harrison city (part)	132	35 750	13	28	56	22	4	4	5	-	6.8
Post Falls-Rathdrum CCD	12 165	39 805	813	2 376	4 785	2 585	913	480	109	104	5.7
Hauser city	267	30 268	29	73	96	48	11	10	-	-	3.7
Post Falls city	6 310	39 061	429	1 316	2 551	1 163	435	270	76	70	6.6
Rathdrum city	1 538	41 167	74	285	643	367	113	56	-	-	3.6
State Line city	7	46 250	2	1	1	3	-	-	-	-	-
Spirit Lake-Athol CCD	4 337	37 293	370	983	1 442	938	305	208	53	38	6.9
Athol city	238	30 595	26	58	108	37	4	1	-	4	2.1
Hayden city (part)	-	-	-	-	-	-	-	-	-	-	(X)
Spirit Lake city	508	28 854	72	140	196	63	11	17	9	-	5.1
Worley CCD	803	40 880	88	147	252	157	87	52	9	11	9.0
Harrison city (part)	-	-	-	-	-	-	-	-	-	-	(X)
Worley city	86	27 500	11	26	35	10	4	-	-	-	-
Latah County	13 063	32 524	1 871	3 261	3 766	2 390	1 001	547	110	117	5.9
Deary-Bovill CCD	653	36 840	57	165	214	131	31	45	4	6	8.4
Bovill city	109	36 875	6	32	45	24	2	-	-	-	-
Deary city	208	36 167	7	62	69	49	15	3	-	3	2.9
Genesee CCD	569	43 917	38	92	204	144	36	24	13	18	9.7
Genesee city	366	42 167	31	65	133	82	25	16	8	6	8.2
Moscow CCD	9 032	29 865	1 565	2 389	2 366	1 458	721	400	64	69	5.9
Moscow city	7 682	26 884	1 474	2 153	1 939	1 131	601	296	30	58	5.0
Potlatch CCD	1 466	36 935	129	323	515	347	103	24	14	11	3.3
Onaway city	87	39 821	2	13	40	22	10	-	-	-	-
Potlatch city	323	28 021	56	86	107	58	9	6	-	1	2.2
Troy-Juliaetta-Kendrick CCD	1 343	37 917	82	292	467	310	110	54	15	13	6.1
Juliaetta city	233	33 295	24	62	92	36	15	2	2	-	1.7
Kendrick city	152	31 000	18	36	59	27	6	4	-	2	3.9
Troy city	317	36 250	20	86	117	62	16	14	2	-	5.0
Lemhi County	3 268	30 185	414	944	1 151	454	153	113	6	33	4.7
Forney CCD	41	10 938	16	12	13	-	-	-	-	-	-
Leadore CCD	213	29 712	36	56	83	18	11	7	-	2	4.2
Leadore city	36	11 786	13	11	7	-	5	-	-	-	-
Patterson CCD	250	19 750	30	122	78	13	-	7	-	-	2.8
Salmon CCD	2 764	31 822	332	754	977	423	142	99	6	31	4.9
Salmon city	1 346	26 823	205	433	440	195	28	23	6	16	3.3
Lewis County	1 566	31 413	204	460	512	237	100	35	5	13	3.4
Craigmont CCD	322	33 333	38	85	120	28	38	5	-	8	4.0
Craigmont city	227	31 806	34	56	93	24	9	5	-	6	4.8
Kamiah CCD	698	26 000	130	213	209	108	26	6	5	1	1.7
Kamiah city (part)	543	21 793	120	171	163	64	16	3	5	1	1.7
Lewis South CCD	26	19 286	-	19	2	5	-	-	-	-	-
Nezperce CCD	279	37 697	22	68	100	61	12	12	-	4	5.7
Nezperce city	189	36 094	16	51	60	48	2	10	-	2	6.3
Winchester CCD	241	35 875	14	75	81	35	24	12	-	-	5.0
Reubens city	25	29 375	3	8	9	2	3	-	-	-	-
Winchester city	127	36 250	8	41	43	17	13	5	-	-	3.9
Lincoln County	1 443	32 484	112	392	520	281	84	40	10	4	3.7
Richfield CCD	320	33 158	23	94	127	53	15	8	-	-	2.5
Richfield city	170	28 846	17	52	69	26	4	2	-	-	1.2
Shoshone CCD	1 123	32 295	89	298	393	228	69	32	10	4	4.1
Dietrich city	62	35 625	8	12	20	20	2	-	-	-	-
Shoshone city	543	31 036	49	154	204	80	34	20	-	2	4.1
Madison County	7 154	32 607	635	2 004	2 457	1 306	428	187	68	69	4.5
Moody Creek CCD	1 279	40 994	61	247	477	255	120	65	28	26	9.3
Rexburg city (part)	1 170	39 631	61	241	429	230	108	53	22	26	8.6
Sugar City CCD	1 368	44 278	66	232	497	369	139	50	10	5	4.8
Rexburg city (part)	16	22 500	8	-	8	-	-	-	-	-	-
Sugar City city	328	45 500	7	54	130	88	38	9	-	2	3.4
Thornton CCD	4 507	27 336	508	1 525	1 483	682	169	72	30	38	3.1
Rexburg city (part)	3 068	23 203	455	1 171	963	327	94	50	-	8	1.9
Minidoka County	6 994	32 021	754	1 951	2 606	1 043	387	112	73	68	3.6
Heyburn CCD	1 849	33 391	190	449	809	223	116	35	10	17	3.4
Burley city (part)	76	38 571	8	9	48	11	-	-	-	-	-
Heyburn city	984	31 685	114	271	400	118	58	15	-	8	2.3
Minidoka CCD	453	31 827	10	156	174	88	10	3	5	7	3.3
Minidoka city	36	21 250	5	18	13	-	-	-	-	-	-
Paul CCD	1 139	33 023	122	294	421	190	67	20	10	15	4.0
Paul city	407	30 417	61	102	170	42	23	4	3	2	2.2

Table 13. **Household Income in 1999: 2000**—Con.

[Data based on a sample (except Tables 65-68). For information on confidentiality protection, coverage, sampling error, and nonsampling error, see Appendix G.
For location of definitions, see "How to Use This Census Report"]

State County County Subdivision Place	Total households	Median income in 1999 (dollars)	Household income in 1999: Less than $10,000	$10,000 to $24,999	$25,000 to $49,999	$50,000 to $74,999	$75,000 to $99,999	$100,000 to $149,999	$150,000 to $199,999	$200,000 or more	Percent of households with income in 1999 of $100,000 or more
Minidoka County—Con.											
Rupert CCD	3 553	30 916	432	1 052	1 202	542	194	54	48	29	3.7
Acequia city	41	26 563	4	14	19	1	2	-	1	-	2.4
Rupert city	2 031	25 105	293	719	694	182	89	24	17	13	2.7
Nez Perce County	15 285	36 282	1 661	3 490	4 791	3 192	1 288	582	144	137	5.6
Leland CCD	158	40 625	7	32	74	34	5	4	2	-	3.8
Lewiston CCD	13 475	36 677	1 474	3 013	4 164	2 856	1 174	528	133	133	5.9
Lewiston city	12 820	36 606	1 423	2 895	3 903	2 726	1 110	506	124	133	6.0
Nez Perce CCD	1 652	32 440	180	445	553	302	109	50	9	4	3.8
Culdesac city	163	25 750	25	55	61	22	-	-	-	-	-
Lapwai city	346	26 800	47	108	110	58	21	2	-	-	0.6
Peck city	96	27 500	16	23	37	10	7	3	-	-	3.1
Oneida County	1 454	34 309	112	366	626	258	47	28	4	13	3.1
Holbrook CCD	143	24 563	9	66	49	7	6	6	-	-	4.2
Malad City CCD	1 311	35 354	103	300	577	251	41	22	4	13	3.0
Malad City city	804	32 235	72	190	357	142	20	12	4	7	2.9
Owyhee County	3 736	28 339	435	1 177	1 297	471	181	115	30	30	4.7
Bruneau CCD	284	27 500	29	103	107	15	4	9	10	7	9.2
Grand View CCD	493	28 173	72	143	165	73	26	2	6	6	2.8
Grand View city	195	21 417	43	63	57	26	6	-	-	-	-
Homedale CCD	1 372	26 051	177	480	438	157	68	32	10	10	3.8
Homedale city	848	24 196	114	328	252	101	23	21	3	6	3.5
Marsing CCD	969	31 906	92	245	389	140	61	33	4	5	4.3
Marsing city	332	27 639	47	96	122	35	23	4	-	5	2.7
Murphy CCD	551	28 802	48	185	180	81	21	34	-	2	6.5
Western Shoshone CCD	67	23 125	17	21	18	5	1	5	-	-	7.5
Payette County	7 383	33 046	730	1 914	2 713	1 364	296	223	83	60	5.0
Fruitland CCD	2 363	34 551	167	588	929	458	86	70	29	36	5.7
Fruitland city	1 406	32 469	102	387	593	258	29	9	7	21	2.6
New Plymouth CCD	1 500	34 969	93	421	550	248	99	69	20	-	5.9
New Plymouth city	531	30 524	43	174	231	56	14	10	3	-	2.4
Payette CCD	3 520	30 883	470	905	1 234	658	111	84	34	24	4.0
Payette city	2 569	29 375	365	701	919	454	71	21	14	24	2.3
Power County	2 556	32 226	293	634	946	372	174	72	7	58	5.4
American Falls CCD	1 981	31 760	226	509	726	262	142	51	7	58	5.9
American Falls city	1 421	30 955	205	328	566	205	94	6	7	10	1.6
Arbon CCD	77	31 563	19	9	31	14	-	4	-	-	5.2
Fort Hall CCD	273	35 114	25	61	111	51	15	10	-	-	3.7
Arbon Valley CDP	198	36 818	13	39	92	42	6	6	-	-	3.0
Pocatello city (part)	11	16 964	-	7	-	-	4	-	-	-	-
Rockland CCD	225	35 625	23	55	78	45	17	7	-	-	3.1
Rockland city	101	30 625	14	32	25	13	12	5	-	-	5.0
Shoshone County	5 910	28 535	847	1 753	2 006	871	245	136	16	36	3.2
Avery-Clarkia CCD	171	30 375	21	50	61	24	10	5	-	-	2.9
Kellogg CCD	3 212	27 975	472	994	1 028	508	120	56	7	27	2.8
Kellogg city	1 029	25 898	173	330	331	149	29	4	3	10	1.7
Pinehurst city	729	27 757	110	234	213	118	32	20	2	-	3.0
Smelterville city	309	21 908	56	113	105	30	3	-	-	2	0.6
Wardner city	86	25 500	9	33	24	16	2	-	2	-	2.3
Mullan CCD	392	31 667	35	100	167	66	22	2	-	-	0.5
Mullan city	360	30 417	33	94	153	58	20	2	-	-	0.6
Murray CCD	262	29 000	49	64	102	21	7	9	7	3	7.3
Wallace CCD	1 873	28 496	270	545	648	252	86	64	2	6	3.8
Osburn city	701	29 856	69	230	218	118	44	18	-	4	3.1
Wallace city	432	22 065	99	131	132	41	7	18	2	2	5.1
Teton County	2 094	41 968	134	347	828	496	170	66	13	40	5.7
Driggs CCD	793	40 865	57	141	329	184	47	17	2	16	4.4
Driggs city	428	33 750	38	105	167	83	21	10	-	4	3.3
Tetonia CCD	398	41 000	35	64	171	84	25	13	6	-	4.8
Tetonia city	84	42 500	2	15	42	17	6	2	-	-	2.4
Victor CCD	903	45 125	42	142	328	228	98	36	5	24	7.2
Victor city	312	42 500	11	57	117	80	34	10	-	3	4.2
Twin Falls County	23 811	34 506	2 193	6 142	8 453	4 196	1 470	838	164	355	5.7
Buhl CCD	3 464	33 962	378	835	1 279	653	167	85	23	44	4.4
Buhl city	1 569	28 644	229	443	613	210	40	17	6	11	2.2
Castleford city	83	22 083	27	21	30	3	2	-	-	-	-
Filer CCD	1 657	34 140	145	399	613	353	74	58	11	4	4.4
Filer city	651	31 336	74	183	233	113	22	19	7	-	4.0
Hollister CCD	718	34 514	60	184	287	115	42	14	5	11	4.2
Hollister city	81	27 375	3	28	39	5	2	4	-	-	4.9
Kimberly CCD	1 939	35 470	116	516	734	337	114	86	2	34	6.3
Hansen city	351	29 125	38	104	151	35	17	4	2	-	1.7
Kimberly city	898	33 906	58	272	313	194	33	20	-	8	3.1
Murtaugh CCD	361	28 977	29	124	139	46	10	8	3	2	3.6
Murtaugh city	50	23 929	2	26	14	8	-	-	-	-	-
Twin Falls CCD	15 536	34 726	1 456	4 060	5 345	2 682	1 040	580	117	256	6.1
Twin Falls city	13 273	32 641	1 323	3 687	4 656	2 248	731	411	63	154	4.7
West Salmon Falls CCD	136	38 750	9	24	56	10	23	7	3	4	10.3
Valley County	3 213	36 927	240	749	1 148	658	226	125	39	28	6.0
Cascade CCD	990	34 278	62	258	402	155	66	26	4	17	4.7
Cascade city	435	32 411	43	115	168	78	16	8	2	5	3.4
McCall CCD	2 180	38 678	168	467	741	503	156	99	35	11	6.7
Donnelly city	57	29 583	10	16	24	6	1	-	-	-	-
McCall city	920	36 250	89	208	328	171	77	31	13	3	5.1
Stibnite CCD	43	14 792	10	24	5	-	4	-	-	-	-
Washington County	3 761	30 625	454	1 068	1 336	543	188	98	36	38	4.6
Cambridge CCD	403	25 850	57	136	131	44	21	9	3	2	3.5
Cambridge city	155	22 386	27	59	47	11	7	2	-	2	2.6

Table 13. **Household Income in 1999: 2000**—Con.

[Data based on a sample (except Tables 65-68). For information on confidentiality protection, coverage, sampling error, and nonsampling error, see Appendix G.
For location of definitions, see "How to Use This Census Report"]

State **County** **County Subdivision** **Place**	Total households	Median income in 1999 (dollars)	Household income in 1999								Percent of households with income in 1999 of $100,000 or more
			Less than $10,000	$10,000 to $24,999	$25,000 to $49,999	$50,000 to $74,999	$75,000 to $99,999	$100,000 to $149,999	$150,000 to $199,999	$200,000 or more	
Washington County—Con.											
Midvale CCD	289	30 125	46	77	82	51	10	7	9	7	8.0
Midvale city	78	24 444	12	29	33	4	-	-	-	-	-
Weiser CCD	3 069	31 017	351	855	1 123	448	157	82	24	29	4.4
Weiser city	2 039	26 880	315	615	743	213	97	33	6	17	2.7

Table 14. **Household Income in 1999: 2000**

[Data based on a sample (except Tables 65-68). For information on confidentiality protection, coverage, sampling error, and nonsampling error, see Appendix G.
For location of definitions, see "How to Use This Census Report"]

State County Place	Total households	Median income in 1999 (dollars)	Household income in 1999: Less than $10,000	$10,000 to $24,999	$25,000 to $49,999	$50,000 to $74,999	$75,000 to $99,999	$100,000 to $149,999	$150,000 to $199,999	$200,000 or more	Percent of households with income in 1999 of $100,000 or more
The State	**470 133**	**37 572**	**40 676**	**105 352**	**160 003**	**90 462**	**39 249**	**22 797**	**5 395**	**6 199**	**7.3**
COUNTY											
Ada County	113 577	46 140	6 535	19 863	35 066	25 071	13 438	8 897	2 313	2 394	12.0
Adams County	1 430	28 423	198	418	508	192	63	38	6	7	3.6
Bannock County	27 214	36 683	2 832	6 358	8 582	5 144	2 339	1 421	263	275	7.2
Bear Lake County	2 269	32 162	218	586	819	451	149	40	-	6	2.0
Benewah County	3 578	31 517	385	969	1 286	613	184	107	20	14	3.9
Bingham County	13 311	36 423	1 171	2 868	5 068	2 473	1 023	499	94	115	5.3
Blaine County	7 757	50 496	467	1 171	2 198	1 661	842	708	219	491	18.3
Boise County	2 608	38 651	266	548	853	517	210	160	27	27	8.2
Bonner County	14 760	32 803	1 732	3 834	4 971	2 634	865	528	82	114	4.9
Bonneville County	28 742	41 805	2 334	5 692	9 036	6 099	3 031	1 724	396	430	8.9
Boundary County	3 702	31 250	476	944	1 301	684	174	53	30	40	3.3
Butte County	1 086	30 473	139	265	391	178	65	34	7	7	4.4
Camas County	398	34 167	31	104	140	70	29	11	9	4	6.0
Canyon County	45 065	35 884	3 863	10 593	16 788	8 426	3 135	1 599	311	350	5.0
Caribou County	2 547	37 609	258	555	895	533	164	107	16	19	5.6
Cassia County	7 108	33 322	656	1 928	2 595	1 176	449	190	41	73	4.3
Clark County	339	31 576	43	94	156	30	13	1	2	-	0.9
Clearwater County	3 444	32 071	358	911	1 327	564	181	68	8	27	3.0
Custer County	1 766	32 174	221	475	616	270	121	44	10	9	3.6
Elmore County	9 096	35 256	580	2 320	3 735	1 546	553	301	22	39	4.0
Franklin County	3 487	36 061	192	735	1 488	662	241	105	38	26	4.8
Fremont County	3 892	33 424	322	1 025	1 572	595	230	103	10	35	3.8
Gem County	5 530	34 460	606	1 333	2 000	858	454	229	31	19	5.0
Gooding County	5 067	31 888	518	1 329	1 866	856	296	136	35	31	4.0
Idaho County	6 089	29 515	870	1 671	2 294	770	323	116	19	26	2.6
Jefferson County	5 901	37 737	446	1 386	2 099	1 210	440	224	40	56	5.4
Jerome County	6 299	34 696	531	1 624	2 350	1 051	441	214	33	55	4.8
Kootenai County	41 380	37 754	3 339	9 101	14 847	7 996	3 358	1 823	505	411	6.6
Latah County	13 063	32 524	1 871	3 261	3 766	2 390	1 001	547	110	117	5.9
Lemhi County	3 268	30 185	414	944	1 151	454	153	113	6	33	4.7
Lewis County	1 566	31 413	204	460	512	237	100	35	5	13	3.4
Lincoln County	1 443	32 484	112	392	520	281	84	40	10	4	3.7
Madison County	7 154	32 607	635	2 004	2 457	1 306	428	187	68	69	4.5
Minidoka County	6 994	32 021	754	1 951	2 606	1 043	387	112	73	68	3.6
Nez Perce County	15 285	36 282	1 661	3 490	4 791	3 192	1 288	582	144	137	5.6
Oneida County	1 454	34 309	112	366	626	258	47	28	4	13	3.1
Owyhee County	3 736	28 339	435	1 177	1 297	471	181	115	30	30	4.7
Payette County	7 383	33 046	730	1 914	2 713	1 364	296	223	83	60	5.0
Power County	2 556	32 226	293	634	946	372	174	72	7	58	5.4
Shoshone County	5 910	28 535	847	1 753	2 006	871	245	136	16	36	3.2
Teton County	2 094	41 968	134	347	828	496	170	66	13	40	5.7
Twin Falls County	23 811	34 506	2 193	6 142	8 453	4 196	1 470	838	164	355	5.7
Valley County	3 213	36 927	240	749	1 148	658	226	125	39	28	6.0
Washington County	3 761	30 625	454	1 068	1 336	543	188	98	36	38	4.6
PLACE											
Aberdeen city, Bingham County	599	28 625	71	186	261	52	18	4	2	5	1.8
Acequia city, Minidoka County	41	26 563	4	14	19	1	2	-	1	-	2.4
Albion city, Cassia County	91	42 375	7	13	36	13	9	4	5	4	14.3
American Falls city, Power County	1 421	30 955	205	328	566	205	94	6	7	10	1.6
Ammon city, Bonneville County	1 875	47 820	134	300	575	453	218	162	9	24	10.4
Arbon Valley CDP, Power County	198	36 818	13	39	92	42	6	6	-	-	3.0
Arco city, Butte County	449	27 993	75	129	160	50	23	9	-	3	2.7
Arimo city, Bannock County	102	33 500	5	38	32	19	6	-	2	-	2.0
Ashton city, Fremont County	411	30 282	54	125	129	71	20	4	2	6	2.9
Athol city, Kootenai County	238	30 595	26	58	108	37	4	1	-	4	2.1
Atomic City city, Bingham County	13	9 375	7	-	3	3	-	-	-	-	-
Bancroft city, Caribou County	143	26 458	21	47	29	36	4	6	-	-	4.2
Basalt city, Bingham County	139	36 719	7	32	65	23	6	3	3	-	4.3
Bellevue city, Blaine County	685	45 438	30	125	225	191	75	28	5	6	5.7
Blackfoot city, Bingham County	3 645	33 004	412	875	1 316	564	330	97	12	39	4.1
Bliss city, Gooding County	129	25 313	19	45	55	10	-	-	-	-	-
Bloomington city, Bear Lake County	81	34 750	5	20	27	23	3	1	-	2	3.7
Boise City city, Ada County	74 609	42 432	4 934	14 477	23 790	15 537	7 759	5 313	1 328	1 471	10.9
Bonners Ferry city, Boundary County	1 002	24 509	177	335	290	159	14	13	-	14	2.7
Bovill city, Latah County	109	36 875	6	32	45	24	2	-	-	-	-
Buhl city, Twin Falls County	1 569	28 644	229	443	613	210	40	17	6	11	2.2
Burley city	3 291	27 981	430	975	1 213	443	147	58	12	13	2.5
Cassia County (part)	3 215	27 535	422	966	1 165	432	147	58	12	13	2.6
Minidoka County (part)	76	38 571	8	9	48	11	-	-	-	-	-
Butte City city, Butte County	29	17 250	4	11	7	5	2	-	-	-	-
Caldwell city, Canyon County	8 931	30 848	952	2 611	3 345	1 130	550	221	20	102	3.8
Cambridge city, Washington County	155	22 386	27	59	47	11	7	2	-	2	2.6
Carey city, Blaine County	181	39 861	6	49	73	38	8	5	-	2	3.9
Cascade city, Valley County	435	32 411	43	115	168	78	16	8	2	5	3.4
Castleford city, Twin Falls County	83	22 083	27	21	30	3	2	-	-	-	-
Challis city, Custer County	401	29 904	63	106	142	61	24	4	-	1	1.2
Chubbuck city, Bannock County	3 253	41 688	275	657	1 040	780	316	164	13	8	5.7
Clark Fork city, Bonner County	222	22 031	26	98	54	24	12	6	-	2	3.6
Clayton city, Custer County	7	50 625	-	3	-	2	2	-	-	-	-
Clifton city, Franklin County	71	35 208	2	13	38	11	7	-	-	-	-
Coeur d'Alene city, Kootenai County	14 001	33 001	1 453	3 622	5 050	2 298	971	415	113	79	4.3
Cottonwood city, Idaho County	370	34 167	20	100	145	70	23	8	-	4	3.2
Council city, Adams County	342	24 375	56	121	117	33	7	5	-	3	2.3
Craigmont city, Lewis County	227	31 806	34	56	93	24	9	5	-	6	4.8
Crouch city, Boise County	68	29 375	8	16	29	7	2	4	-	2	8.8

Table 14. **Household Income in 1999: 2000**—Con.

[Data based on a sample (except Tables 65-68). For information on confidentiality protection, coverage, sampling error, and nonsampling error, see Appendix G.
For location of definitions, see "How to Use This Census Report"]

State County Place	Total households	Median income in 1999 (dollars)	Household income in 1999: Less than $10,000	$10,000 to $24,999	$25,000 to $49,999	$50,000 to $74,999	$75,000 to $99,999	$100,000 to $149,999	$150,000 to $199,999	$200,000 or more	Percent of households with income in 1999 of $100,000 or more
PLACE—Con.											
Culdesac city, Nez Perce County	163	25 750	25	55	61	22	-	-	-	-	-
Dalton Gardens city, Kootenai County	844	44 559	23	133	311	193	79	68	25	12	12.4
Dayton city, Franklin County	133	36 442	10	13	70	31	4	2	3	-	3.8
Deary city, Latah County	208	36 167	7	62	69	49	15	3	-	3	2.9
Declo city, Cassia County	113	36 528	6	24	46	19	15	1	2	-	2.7
Dietrich city, Lincoln County	62	35 625	8	12	20	20	2	-	-	-	-
Donnelly city, Valley County	57	29 583	10	16	24	6	1	-	-	-	-
Dover city, Bonner County	155	36 250	7	37	61	23	11	6	-	10	10.3
Downey city, Bannock County	230	26 667	37	74	78	33	3	5	-	-	2.2
Driggs city, Teton County	428	33 750	38	105	167	83	21	10	-	4	3.3
Drummond city, Fremont County	10	12 500	5	2	-	3	-	-	-	-	-
Dubois city, Clark County	210	29 167	28	64	98	16	3	1	-	-	0.5
Eagle city, Ada County	3 887	65 313	167	443	844	841	728	519	199	146	22.2
East Hope city, Bonner County	93	30 417	8	33	29	15	8	-	-	-	-
Eden city, Jerome County	163	21 339	27	79	43	7	1	3	-	3	3.7
Elk River city, Clearwater County	66	30 000	6	18	30	10	-	2	-	-	3.0
Emmett city, Gem County	2 067	26 480	322	628	727	220	109	61	-	-	3.0
Fairfield city, Camas County	184	31 167	22	46	69	35	4	2	2	4	4.3
Ferdinand city, Idaho County	57	26 250	7	21	20	7	-	-	2	-	3.5
Fernan Lake Village city, Kootenai County	62	68 125	3	3	8	24	6	9	1	8	29.0
Filer city, Twin Falls County	651	31 336	74	183	233	113	22	19	7	-	4.0
Firth city, Bingham County	125	23 239	18	60	24	19	4	-	-	-	-
Fort Hall CDP	952	30 313	160	235	345	138	46	24	4	-	2.9
Bannock County (part)	513	34 955	58	98	213	90	31	19	4	-	4.5
Bingham County (part)	439	22 260	102	137	132	48	15	5	-	-	1.1
Franklin city, Franklin County	164	33 026	12	43	71	22	11	2	3	-	3.0
Fruitland city, Payette County	1 406	32 469	102	387	593	258	29	9	7	21	2.6
Garden City city, Ada County	4 405	38 520	254	1 111	1 366	694	388	247	189	156	13.4
Genesee city, Latah County	366	42 167	31	65	133	82	25	16	8	6	8.2
Georgetown city, Bear Lake County	162	33 500	11	47	56	30	12	4	-	2	3.7
Glenns Ferry city, Elmore County	584	26 379	84	192	186	88	22	7	2	3	2.1
Gooding city, Gooding County	1 319	29 316	187	345	516	191	50	25	5	-	2.3
Grace city, Caribou County	379	32 303	42	111	140	70	11	4	1	-	1.3
Grand View city, Owyhee County	195	21 417	43	63	57	26	6	-	-	-	-
Grangeville city, Idaho County	1 360	27 984	196	367	551	153	61	24	8	-	2.4
Greenleaf city, Canyon County	274	37 375	32	56	109	55	11	7	-	4	4.0
Hagerman city, Gooding County	286	25 455	37	104	95	34	15	-	1	-	0.3
Hailey city, Blaine County	2 333	51 347	130	305	676	673	330	172	36	11	9.4
Hamer city, Jefferson County	8	24 167	-	5	3	-	-	-	-	-	-
Hansen city, Twin Falls County	351	29 125	38	104	151	35	17	4	2	-	1.7
Harrison city, Kootenai County	132	35 750	13	28	56	22	4	4	5	-	6.8
Hauser city, Kootenai County	267	30 268	29	73	96	48	11	10	-	-	3.7
Hayden city, Kootenai County	3 555	37 097	211	903	1 250	770	296	88	26	11	3.5
Hayden Lake city, Kootenai County	205	65 893	13	14	51	46	40	19	14	8	20.0
Hazelton city, Jerome County	233	22 596	39	90	75	21	3	3	-	2	2.1
Heyburn city, Minidoka County	984	31 685	114	271	400	118	58	15	-	8	2.3
Hollister city, Twin Falls County	81	27 375	3	28	39	5	2	4	-	-	4.9
Homedale city, Owyhee County	848	24 196	114	328	252	101	23	21	3	6	3.5
Hope city, Bonner County	36	24 500	-	19	6	2	6	3	-	-	8.3
Horseshoe Bend city, Boise County	263	32 125	26	80	97	42	13	5	-	-	1.9
Huetter city, Kootenai County	33	21 250	5	13	13	-	2	-	-	-	-
Idaho City city, Boise County	205	28 068	47	40	90	18	7	3	-	-	1.5
Idaho Falls city, Bonneville County	18 805	40 512	1 695	3 894	5 961	3 691	1 975	1 047	297	245	8.4
Inkom city, Bannock County	258	32 500	18	70	84	66	13	5	2	-	2.7
Iona city, Bonneville County	379	39 904	16	72	151	87	33	17	3	-	5.3
Irwin city, Bonneville County	89	31 250	2	35	30	15	1	2	2	2	6.7
Island Park city, Fremont County	88	26 250	5	37	26	11	3	5	1	-	6.8
Jerome city, Jerome County	2 771	30 074	286	815	1 139	354	120	39	13	5	2.1
Juliaetta city, Latah County	233	33 295	24	62	92	36	15	2	2	-	1.7
Kamiah city	543	21 793	120	171	163	64	16	3	5	1	1.7
Idaho County (part)	-	-	-	-	-	-	-	-	-	-	(X)
Lewis County (part)	543	21 793	120	171	163	64	16	3	5	1	1.7
Kellogg city, Shoshone County	1 029	25 898	173	330	331	149	29	4	3	10	1.7
Kendrick city, Latah County	152	31 000	18	36	59	27	6	4	-	2	3.9
Ketchum city, Blaine County	1 573	45 457	105	296	457	264	137	140	58	116	20.0
Kimberly city, Twin Falls County	898	33 906	58	272	313	194	33	20	-	8	3.1
Kooskia city, Idaho County	325	20 491	75	119	100	18	10	-	-	3	0.9
Kootenai city, Bonner County	131	29 432	20	34	42	29	3	3	-	-	2.3
Kuna city, Ada County	1 719	40 617	140	262	695	408	189	21	4	-	1.5
Lapwai city, Nez Perce County	346	26 800	47	108	110	58	21	2	-	-	0.6
Lava Hot Springs city, Bannock County	235	23 472	38	85	59	37	11	3	-	2	2.1
Leadore city, Lemhi County	36	11 786	13	11	7	-	5	-	-	-	-
Lewiston city, Nez Perce County	12 820	36 606	1 423	2 895	3 903	2 726	1 110	506	124	133	6.0
Lewisville city, Jefferson County	141	49 135	8	22	45	48	14	4	-	-	2.8
Lost River city, Custer County	8	31 667	-	2	3	-	-	3	-	-	37.5
McCall city, Valley County	920	36 250	89	208	328	171	77	31	13	3	5.1
McCammon city, Bannock County	256	32 500	13	72	106	35	16	8	4	2	5.5
Mackay city, Custer County	271	23 807	53	93	80	26	14	5	-	-	1.8
Malad City city, Oneida County	804	32 235	72	190	357	142	20	12	4	7	2.9
Malta city, Cassia County	53	32 292	5	14	26	5	1	-	2	-	3.8
Marsing city, Owyhee County	332	27 639	47	96	122	35	23	4	-	5	2.7
Melba city, Canyon County	154	31 429	24	33	57	23	13	4	-	-	2.6
Menan city, Jefferson County	234	36 406	12	59	86	64	5	6	2	-	3.4
Meridian city, Ada County	11 753	53 276	508	1 410	3 481	3 340	1 727	1 024	163	100	11.0
Middleton city, Canyon County	1 013	32 665	79	259	482	157	29	7	-	-	0.7
Midvale city, Washington County	78	24 444	12	29	33	4	-	-	-	-	-
Minidoka city, Minidoka County	36	21 250	5	18	13	-	-	-	-	-	-

Table 14. **Household Income in 1999: 2000**—Con.

[Data based on a sample (except Tables 65-68). For information on confidentiality protection, coverage, sampling error, and nonsampling error, see Appendix G.
For location of definitions, see "How to Use This Census Report"]

State County Place	Total households	Median income in 1999 (dollars)	Household income in 1999: Less than $10,000	$10,000 to $24,999	$25,000 to $49,999	$50,000 to $74,999	$75,000 to $99,999	$100,000 to $149,999	$150,000 to $199,999	$200,000 or more	Percent of households with income in 1999 of $100,000 or more
PLACE—Con.											
Montpelier city, Bear Lake County	1 025	29 693	110	291	373	202	46	3	-	-	0.3
Moore city, Butte County	89	28 984	7	24	41	13	2	2	-	-	2.2
Moscow city, Latah County	7 682	26 884	1 474	2 153	1 939	1 131	601	296	30	58	5.0
Mountain Home city, Elmore County	4 367	37 307	283	1 054	1 662	862	280	190	17	19	5.2
Mountain Home AFB CDP, Elmore County	1 467	31 634	20	461	779	147	42	18	-	-	1.2
Moyie Springs city, Boundary County	236	35 781	28	56	85	42	12	2	2	9	5.5
Mud Lake city, Jefferson County	77	28 194	14	18	26	14	-	2	3	-	6.5
Mullan city, Shoshone County	360	30 417	33	94	153	58	20	2	-	-	0.6
Murtaugh city, Twin Falls County	50	23 929	2	26	14	8	-	-	-	-	-
Nampa city, Canyon County	18 270	34 758	1 713	4 342	7 163	3 333	1 123	435	86	75	3.3
Newdale city, Fremont County	107	40 938	1	24	47	14	16	5	-	-	4.7
New Meadows city, Adams County	202	28 500	30	53	80	34	3	1	-	1	1.0
New Plymouth city, Payette County	531	30 524	43	174	231	56	14	10	3	-	2.4
Nezperce city, Lewis County	189	36 094	16	51	60	48	2	10	-	2	6.3
Notus city, Canyon County	133	32 813	21	32	33	37	8	2	-	-	1.5
Oakley city, Cassia County	230	29 643	16	73	79	36	19	3	4	-	3.0
Oldtown city, Bonner County	85	23 542	15	31	28	9	-	2	-	-	2.4
Onaway city, Latah County	87	39 821	2	13	40	22	10	-	-	-	-
Orofino city, Clearwater County	1 158	30 580	116	334	428	186	58	22	4	10	3.1
Osburn city, Shoshone County	701	29 856	69	230	218	118	44	18	-	4	3.1
Oxford city, Franklin County	17	23 125	2	8	7	-	-	-	-	-	-
Paris city, Bear Lake County	213	40 341	20	50	71	46	22	2	-	2	1.9
Parker city, Fremont County	94	28 750	15	27	38	11	3	-	-	-	-
Parkline city, Benewah County	32	40 000	-	13	9	-	3	4	-	3	21.9
Parma city, Canyon County	582	31 964	92	151	201	104	21	10	-	3	2.2
Paul city, Minidoka County	407	30 417	61	102	170	42	23	4	3	2	2.2
Payette city, Payette County	2 569	29 375	365	701	919	454	71	21	14	24	2.3
Peck city, Nez Perce County	96	27 500	16	23	37	10	7	3	-	-	3.1
Pierce city, Clearwater County	232	34 318	27	59	90	45	7	-	-	4	1.7
Pinehurst city, Shoshone County	729	27 757	110	234	213	118	32	20	2	-	3.0
Placerville city, Boise County	29	30 625	6	6	8	4	3	2	-	-	6.9
Plummer city, Benewah County	333	28 438	53	88	128	47	7	10	-	-	3.0
Pocatello city	19 423	34 326	2 261	4 845	6 125	3 312	1 514	973	180	213	7.0
Bannock County (part)	19 412	34 333	2 261	4 838	6 125	3 312	1 510	973	180	213	7.0
Power County (part)	11	16 964	-	7	-	-	4	-	-	-	-
Ponderay city, Bonner County	293	27 853	26	99	115	43	10	-	-	-	-
Post Falls city, Kootenai County	6 310	39 061	429	1 316	2 551	1 163	435	270	76	70	6.6
Potlatch city, Latah County	323	28 021	56	86	107	58	9	6	-	1	2.2
Preston city, Franklin County	1 552	35 204	114	312	671	279	134	24	5	13	2.7
Priest River city, Bonner County	698	26 765	110	215	233	108	22	7	-	3	1.4
Rathdrum city, Kootenai County	1 538	41 167	74	285	643	367	113	56	-	-	3.6
Reubens city, Lewis County	25	29 375	3	8	9	2	3	-	-	-	-
Rexburg city, Madison County	4 254	26 965	524	1 412	1 400	557	202	103	22	34	3.7
Richfield city, Lincoln County	170	28 846	17	52	69	26	4	2	-	-	1.2
Rigby city, Jefferson County	1 012	30 192	138	286	356	127	58	35	8	4	4.6
Riggins city, Idaho County	203	20 972	53	58	63	25	2	-	-	2	1.0
Ririe city	157	27 019	22	46	66	15	2	6	-	-	3.8
Bonneville County (part)	4	25 000	-	2	2	-	-	-	-	-	-
Jefferson County (part)	153	27 019	22	44	64	15	2	6	-	-	3.9
Roberts city, Jefferson County	158	31 071	12	50	60	20	7	5	-	4	5.7
Rockland city, Power County	101	30 625	14	32	25	13	12	5	-	-	5.0
Rupert city, Minidoka County	2 031	25 105	293	719	694	182	89	24	17	13	2.7
St. Anthony city, Fremont County	1 067	31 023	106	276	463	132	68	15	3	4	2.1
St. Charles city, Bear Lake County	60	21 923	5	30	19	3	3	-	-	-	-
St. Maries city, Benewah County	1 069	32 054	110	304	398	142	78	32	-	5	3.5
Salmon city, Lemhi County	1 346	26 823	205	433	440	195	28	23	6	16	3.3
Sandpoint city, Bonner County	2 821	32 461	321	833	852	470	162	125	26	32	6.5
Shelley city, Bingham County	1 204	39 318	98	221	482	270	93	31	4	5	3.3
Shoshone city, Lincoln County	543	31 036	49	154	204	80	34	20	-	2	4.1
Smelterville city, Shoshone County	309	21 908	56	113	105	30	3	-	-	2	0.6
Soda Springs city, Caribou County	1 175	40 690	151	201	424	253	73	61	7	5	6.2
Spencer city, Clark County	13	21 875	3	4	4	1	1	-	-	-	-
Spirit Lake city, Kootenai County	508	28 854	72	140	196	63	11	17	9	-	5.1
Stanley city, Custer County	49	37 813	7	13	15	4	6	3	1	-	8.2
Star city, Ada County	623	42 337	44	111	236	150	44	30	6	2	6.1
State Line city, Kootenai County	7	46 250	2	1	1	3	-	-	-	-	-
Stites city, Idaho County	115	22 386	28	30	45	12	-	-	-	-	-
Sugar City city, Madison County	328	45 500	7	54	130	88	38	9	-	2	3.4
Sun Valley city, Blaine County	576	71 000	51	45	99	104	72	86	26	93	35.6
Swan Valley city, Bonneville County	71	37 083	6	14	28	19	2	-	-	2	2.8
Tensed city, Benewah County	56	18 750	10	23	15	7	1	-	-	-	-
Teton city, Fremont County	188	33 409	10	55	87	22	11	1	2	-	1.6
Tetonia city, Teton County	84	42 500	2	15	42	17	6	2	-	-	2.4
Troy city, Latah County	317	36 250	20	86	117	62	16	14	2	-	5.0
Twin Falls city, Twin Falls County	13 273	32 641	1 323	3 687	4 656	2 248	731	411	63	154	4.7
Ucon city, Bonneville County	281	39 375	16	46	122	61	29	5	2	-	2.5
Victor city, Teton County	312	42 500	11	57	117	80	34	10	-	3	4.2
Wallace city, Shoshone County	432	22 065	99	131	132	41	7	18	2	2	5.1
Wardner city, Shoshone County	86	25 500	9	33	24	16	2	-	2	-	2.3
Warm River city, Fremont County	4	51 250	-	2	-	-	2	-	-	-	-
Weippe city, Clearwater County	177	26 442	29	52	69	18	9	-	-	-	-
Weiser city, Washington County	2 039	26 880	315	615	743	213	97	33	6	17	2.7
Wendell city, Gooding County	802	29 390	72	255	324	117	13	17	-	4	2.6
Weston city, Franklin County	88	35 556	4	17	42	21	2	-	2	-	2.3
White Bird city, Idaho County	61	18 558	11	36	9	5	-	-	-	-	-

Table 14. **Household Income in 1999: 2000**—Con.

[Data based on a sample (except Tables 65-68). For information on confidentiality protection, coverage, sampling error, and nonsampling error, see Appendix G.
For location of definitions, see "How to Use This Census Report"]

State **County** **Place**	Total households	Median income in 1999 (dollars)	Household income in 1999								Percent of households with income in 1999 of $100,000 or more
			Less than $10,000	$10,000 to $24,999	$25,000 to $49,999	$50,000 to $74,999	$75,000 to $99,999	$100,000 to $149,999	$150,000 to $199,999	$200,000 or more	
PLACE—Con.											
Wilder city, Canyon County	394	21 731	58	160	129	30	7	10	-	-	2.5
Winchester city, Lewis County	127	36 250	8	41	43	17	13	5	-	-	3.9
Worley city, Kootenai County	86	27 500	11	26	35	10	4	-	-	-	-

Table 15. **Poverty Status in 1999: 2000**

[Data based on a sample (except Tables 65-68). For information on confidentiality protection, coverage, sampling error, and nonsampling error, see Appendix G.
For location of definitions, see "How to Use This Census Report"]

State County County Subdivision Place	Population for whom poverty status is determined									Families with income in 1999 below poverty level			
		Income in 1999 below poverty level								All families		Families with female householder, no husband present, with related children under 18 years	
		All ages		Related children				Population 65 years and over					
				Under 18 years		5 to 17 years							
	Total	Number	Percent	Number	Percent	Number	Percent	Number	Percent	Number	Percent	Number	Percent
The State	**1 263 205**	**148 732**	**11.8**	**49 787**	**13.8**	**33 275**	**12.6**	**11 635**	**8.3**	**28 131**	**8.3**	**10 178**	**35.3**
Ada County	293 609	22 471	7.7	7 366	9.2	4 922	8.5	1 484	5.7	4 229	5.4	1 961	26.1
Boise City CCD	248 839	19 854	8.0	6 224	9.4	4 077	8.6	1 327	5.8	3 704	5.6	1 775	26.4
Boise City city (part)	173 336	15 107	8.7	4 398	10.2	2 838	9.1	1 052	6.0	2 732	6.1	1 334	26.8
Eagle city (part)	710	8	1.1	-	-	-	-	-	-	-	-	-	(X)
Garden City city (part)	8 820	1 346	15.3	424	19.6	256	18.1	53	5.3	274	12.1	112	31.2
Meridian city	34 533	1 926	5.6	810	7.0	523	6.8	155	7.6	436	4.6	243	25.4
Boise Hills CCD	2 085	161	7.7	82	14.1	72	17.5	-	-	31	5.3	-	-
Boise City city (part)	193	-	-	-	-	-	-	-	(X)	-	-	-	(X)
Eagle CCD	21 843	811	3.7	310	4.7	236	4.8	54	2.9	191	3.1	88	23.7
Boise City city (part)	1 822	24	1.3	-	-	-	-	-	-	6	1.2	-	-
Eagle city (part)	10 395	417	4.0	176	5.2	135	5.4	29	3.6	126	4.2	67	33.3
Garden City city (part)	1 996	29	1.5	14	2.9	14	4.0	-	-	6	1.0	-	-
Star city	1 792	153	8.5	63	10.7	30	8.0	14	13.6	25	5.4	14	25.5
Kuna CCD	8 701	923	10.6	458	15.5	339	16.2	81	16.2	162	6.8	57	32.8
Kuna city	5 455	774	14.2	390	19.3	287	21.5	72	33.0	145	10.1	57	40.7
Orchard CCD	12 141	722	5.9	292	7.7	198	7.3	22	4.4	141	4.4	41	18.7
Boise City city (part)	6 519	179	2.7	63	2.9	37	2.5	-	-	24	1.4	14	9.7
Adams County	3 426	518	15.1	134	16.9	113	17.2	64	11.7	123	11.7	25	40.3
Council CCD	2 131	331	15.5	78	16.6	72	18.2	48	12.4	75	11.2	19	48.7
Council city	756	115	15.2	29	16.1	25	17.1	22	19.0	26	11.7	14	58.3
New Meadows CCD	1 295	187	14.4	56	17.2	41	15.7	16	10.1	48	12.4	6	26.1
New Meadows city	538	88	16.4	21	14.8	14	12.1	3	5.0	24	16.2	6	46.2
Bannock County	73 414	10 181	13.9	3 258	15.6	1 986	13.4	562	7.6	1 887	9.8	783	43.1
Fort Hall CCD	1 987	382	19.2	147	23.9	114	24.7	29	18.2	82	15.9	37	48.7
Fort Hall CDP (part)	1 682	306	18.2	102	19.7	81	20.5	22	18.8	66	15.2	30	49.2
Inkom CCD	3 267	199	6.1	98	9.8	74	9.2	10	3.3	35	3.8	13	38.2
Inkom city (part)	756	78	10.3	31	12.7	18	10.1	5	7.9	16	8.0	8	50.0
Pocatello city (part)	86	-	-	-	-	-	-	-	-	-	-	-	(X)
Pocatello CCD	62 895	9 056	14.4	2 831	16.0	1 672	13.6	461	7.4	1 676	10.2	720	43.4
Chubbuck city	9 655	1 160	12.0	480	15.1	342	15.1	52	6.6	232	9.1	88	41.5
Pocatello city (part)	49 880	7 666	15.4	2 264	17.0	1 286	14.1	409	7.9	1 398	10.7	605	43.2
South Bannock CCD	5 265	544	10.3	182	11.2	126	9.8	62	8.3	94	6.8	13	26.0
Arimo city	372	47	12.6	25	16.0	14	12.2	2	6.3	6	7.9	1	33.3
Downey city	617	115	18.6	48	25.7	40	26.7	20	14.6	20	12.7	4	57.1
Inkom city (part)	-	-	(X)	-	(X)	-	(X)	-	(X)	-	(X)	-	(X)
Lava Hot Springs city	502	126	25.1	41	33.6	24	29.6	10	10.5	20	16.7	6	60.0
McCammon city	771	69	8.9	31	11.4	23	11.6	4	4.7	11	5.5	2	12.5
Pocatello city (part)	75	22	29.3	-	-	-	(X)	-	(X)	-	-	-	(X)
Bear Lake County	6 355	610	9.6	235	11.3	173	10.4	90	9.2	123	7.1	49	51.0
Georgetown CCD	892	65	7.3	41	12.9	31	11.6	-	-	16	6.5	4	25.0
Georgetown city	548	65	11.9	41	18.8	31	18.0	-	-	16	11.3	4	44.4
Montpelier CCD	3 692	404	10.9	161	13.1	114	11.6	47	8.5	82	8.5	43	60.6
Montpelier city	2 775	357	12.9	154	17.6	107	16.3	39	9.2	66	9.2	43	70.5
Paris CCD	1 771	141	8.0	33	6.1	28	6.6	43	12.5	25	4.9	2	22.2
Bloomington city	281	8	2.8	-	-	-	-	-	-	3	4.2	-	-
Paris city	561	35	6.2	9	5.0	8	5.7	10	11.9	6	3.8	2	33.3
St. Charles city	137	10	7.3	-	-	-	-	6	11.5	5	10.9	-	(X)
Benewah County	9 021	1 275	14.1	439	18.2	288	15.8	123	9.7	267	10.5	75	46.0
Plummer CCD	1 645	313	19.0	114	23.4	69	19.7	26	13.1	69	15.6	16	42.1
Plummer city	1 023	225	22.0	82	23.8	42	18.3	19	18.8	44	17.3	14	43.8
St. Maries CCD	6 607	787	11.9	253	15.0	186	14.2	95	9.8	164	8.6	55	52.4
Parkline city	79	7	8.9	2	11.1	2	33.3	-	-	3	11.5	3	100.0
St. Maries city	2 479	317	12.8	107	16.5	62	13.7	47	14.9	75	10.7	39	55.7
Tensed CCD	769	175	22.8	72	30.1	33	20.0	2	2.0	34	16.4	4	20.0
Tensed city	132	49	37.1	23	82.1	9	64.3	2	5.9	10	27.0	-	-
Bingham County	41 342	5 137	12.4	2 355	16.3	1 608	14.9	306	7.2	1 068	9.9	404	41.7
Aberdeen CCD	3 285	560	17.0	268	20.6	169	18.0	46	14.0	104	13.3	8	17.4
Aberdeen city	1 832	375	20.5	186	27.0	111	23.9	31	14.2	65	14.9	8	26.7
Alridge CCD	620	52	8.4	31	12.7	27	13.0	-	-	11	7.4	4	100.0
Atomic City CCD	2 553	302	11.8	165	19.0	116	16.7	13	5.0	69	9.9	20	76.9
Atomic City city	21	12	57.1	-	(X)	-	(X)	6	50.0	5	62.5	-	(X)
Blackfoot CCD	12 712	1 678	13.2	823	20.6	566	19.4	93	5.7	344	9.9	165	41.7
Blackfoot city (part)	10 139	1 478	14.6	711	22.4	454	20.6	75	5.7	312	11.5	165	47.7
Firth CCD	3 122	336	10.8	135	12.8	104	12.9	31	8.4	58	6.9	18	48.6
Basalt city	486	53	10.9	29	16.1	20	15.6	5	7.1	9	7.1	5	62.5
Firth city	362	93	25.7	47	39.8	33	41.8	9	15.3	16	20.0	7	100.0
Fort Hall CCD	2 819	799	28.3	351	34.1	262	35.2	57	27.7	153	22.3	76	43.7
Fort Hall CDP (part)	1 436	541	37.7	244	44.6	174	45.1	36	36.4	106	32.4	57	51.8
Moreland CCD	9 184	785	8.5	353	10.5	224	8.7	47	6.1	173	7.3	58	40.8
Blackfoot city (part)	-	-	(X)	-	(X)	-	(X)	-	(X)	-	(X)	-	(X)
Shelley CCD	7 047	625	8.9	229	8.9	140	7.2	19	2.7	156	8.5	55	38.5
Shelley city	3 835	369	9.6	144	10.6	66	6.6	8	2.0	79	7.9	43	36.8
Blaine County	18 868	1 469	7.8	350	7.8	221	6.6	74	5.3	239	4.9	47	17.1
Carey CCD	909	81	8.9	28	8.9	18	9.1	19	16.1	24	10.0	-	-
Carey city	581	10	1.7	2	0.9	2	1.3	4	6.0	4	2.6	-	-
Hailey-Bellevue CCD	10 758	686	6.4	219	7.3	135	6.1	22	3.9	147	5.1	16	11.8
Bellevue city	1 848	144	7.8	41	9.2	31	9.0	10	8.1	32	6.7	8	24.2
Hailey city	5 993	366	6.1	128	7.3	66	5.2	12	4.2	72	4.6	8	9.8
Ketchum CCD	7 201	702	9.7	103	8.8	68	7.5	33	4.6	68	4.0	31	24.2
Ketchum city	2 996	268	8.9	41	10.9	33	11.0	19	6.6	21	3.5	6	12.2
Sun Valley city	1 399	208	14.9	24	15.7	22	17.5	6	2.4	9	2.7	9	56.3

Table 15. **Poverty Status in 1999: 2000**—Con.

[Data based on a sample (except Tables 65-68). For information on confidentiality protection, coverage, sampling error, and nonsampling error, see Appendix G.
For location of definitions, see "How to Use This Census Report"]

State County County Subdivision Place	Population for whom poverty status is determined									Families with income in 1999 below poverty level			
		Income in 1999 below poverty level								All families		Families with female householder, no husband present, with related children under 18 years	
		All ages		Related children				Population 65 years and over					
				Under 18 years		5 to 17 years							
	Total	Number	Percent	Number	Percent	Number	Percent	Number	Percent	Number	Percent	Number	Percent
Boise County	6 600	852	12.9	282	16.4	206	16.0	57	7.7	171	9.0	46	38.0
Garden Valley CCD	1 935	256	13.2	82	17.9	58	16.3	28	8.6	53	9.2	8	32.0
Crouch city	176	33	18.8	19	34.5	15	44.1	-	-	7	18.4	5	50.0
Horseshoe Bend CCD	1 728	302	17.5	105	22.9	79	23.2	22	10.4	56	11.6	7	23.3
Horseshoe Bend city	753	147	19.5	47	21.5	35	22.7	10	13.3	22	11.2	3	13.6
Placerville city	53	6	11.3	-	-	-	-	2	20.0	-	-	-	(X)
Idaho City CCD	2 937	294	10.0	95	11.9	69	11.6	7	3.4	62	7.4	31	47.0
Idaho City city	455	88	19.3	35	28.7	22	23.2	2	5.9	22	17.3	18	78.3
Bonner County	36 467	5 662	15.5	1 922	21.2	1 376	19.6	484	10.2	1 232	11.9	441	48.8
Blanchard-Glengary CCD	12 411	1 742	14.0	585	18.5	418	16.8	165	11.3	399	11.1	132	48.2
Oldtown city (part)	188	39	20.7	8	23.5	2	11.1	2	6.3	8	16.7	-	-
Priest River city (part)	5	-	-	-	(X)	-	(X)	-	-	-	-	-	(X)
Clark Fork CCD	2 185	449	20.5	109	23.8	86	23.2	69	16.2	116	17.4	28	50.9
Clark Fork city	518	108	20.8	22	19.0	12	15.4	20	20.2	21	15.3	7	35.0
East Hope city	170	12	7.1	-	-	-	-	9	12.3	2	3.2	-	-
Hope city	78	4	5.1	-	-	-	-	-	-	-	-	-	-
Priest River CCD	5 587	880	15.8	260	18.8	191	18.2	82	10.6	190	12.2	52	48.1
Oldtown city (part)	8	5	62.5	-	(X)	-	(X)	-	(X)	3	100.0	-	(X)
Priest River city (part)	1 769	335	18.9	138	27.7	105	28.1	24	9.8	67	14.0	31	56.4
Sandpoint CCD	16 284	2 591	15.9	968	23.8	681	21.9	168	8.0	527	11.7	229	49.0
Dover city	331	13	3.9	3	5.4	3	6.0	-	-	3	2.8	3	42.9
Kootenai city	326	61	18.7	9	11.0	3	5.4	10	27.0	9	12.0	2	33.3
Ponderay city	670	105	15.7	33	20.9	28	26.7	-	-	23	13.2	8	53.3
Sandpoint city	6 668	1 199	18.0	519	27.9	351	26.1	43	5.1	250	14.9	172	53.3
Bonneville County	81 532	8 260	10.1	3 161	12.2	1 943	10.2	489	5.9	1 587	7.4	677	34.6
Idaho Falls CCD	73 423	7 576	10.3	2 845	12.4	1 749	10.4	457	6.1	1 451	7.5	636	34.1
Ammon city	6 096	340	5.6	108	5.0	74	4.7	52	9.6	54	3.4	31	29.2
Idaho Falls city	49 648	5 403	10.9	1 855	12.7	1 135	10.7	352	6.3	1 028	7.8	460	32.3
Iona city	1 213	92	7.6	52	11.6	41	11.4	12	6.1	13	4.0	2	16.7
Idaho Falls West CCD	1 745	178	10.2	79	13.5	46	9.7	6	5.3	47	10.2	19	86.4
Swan Valley CCD	1 155	89	7.7	38	13.0	24	11.4	2	1.0	14	4.3	-	-
Irwin city	206	20	9.7	11	23.4	9	26.5	-	-	2	3.5	-	(X)
Swan Valley city	173	16	9.2	4	14.3	-	-	2	5.7	2	3.8	-	-
Ucon CCD	5 209	417	8.0	199	10.2	124	8.0	24	6.3	75	5.6	22	34.9
Ririe city (part)	6	-	-	-	(X)	-	(X)	-	-	-	-	-	(X)
Ucon city	983	96	9.8	47	14.6	20	8.7	6	9.8	17	7.2	3	14.3
Boundary County	9 736	1 527	15.7	543	19.5	442	21.0	146	11.4	310	11.5	115	50.0
Bonners Ferry CCD	6 118	930	15.2	359	20.8	292	22.5	110	11.0	177	10.7	84	54.2
Bonners Ferry city	2 426	485	20.0	184	28.6	133	28.1	54	10.9	107	17.3	66	62.3
Moyie Springs CCD	1 960	322	16.4	105	17.5	78	16.7	27	16.4	84	15.2	14	33.3
Moyie Springs city	658	116	17.6	48	21.9	41	24.6	4	6.1	25	13.6	8	40.0
Naples CCD	1 658	275	16.6	79	17.4	72	21.1	9	7.6	49	10.1	17	51.5
Butte County	2 869	522	18.2	227	27.7	148	23.5	34	8.1	118	14.7	36	65.5
Arco CCD	2 522	470	18.6	200	27.7	131	23.1	34	8.8	108	15.3	36	65.5
Arco city	1 025	232	22.6	96	33.8	61	28.1	27	15.8	55	19.6	29	69.0
Butte City city	75	23	30.7	11	45.8	6	40.0	-	-	4	25.0	2	100.0
Moore city	206	27	13.1	15	32.6	9	27.3	-	-	6	10.0	3	50.0
Howe CCD	347	52	15.0	27	27.3	17	26.6	-	-	10	10.0	-	(X)
Camas County	985	82	8.3	17	7.2	9	4.7	11	8.5	21	7.2	4	26.7
East Camas CCD	245	14	5.7	6	11.8	4	10.8	2	5.3	3	3.9	3	100.0
West Camas CCD	740	68	9.2	11	6.0	5	3.3	9	9.8	18	8.3	1	8.3
Fairfield city	429	46	10.7	6	6.7	3	4.0	9	18.0	12	9.1	1	10.0
Canyon County	128 693	15 438	12.0	5 767	14.5	3 636	13.0	1 470	10.7	2 976	8.7	1 062	33.7
Caldwell CCD	29 616	4 268	14.4	1 648	18.3	1 165	18.3	550	16.2	847	11.0	358	38.6
Caldwell city (part)	23 039	3 839	16.7	1 528	21.5	1 066	21.6	407	15.7	770	13.1	340	41.4
Greenleaf city (part)	787	93	11.8	43	15.4	36	16.3	8	14.0	17	8.4	4	19.0
Notus city (part)	-	-	(X)	-	(X)	-	(X)	-	(X)	-	(X)	-	(X)
Huston CCD	3 150	145	4.6	32	3.2	21	2.6	6	1.8	27	3.2	16	48.5
Melba CCD	1 876	267	14.2	98	16.7	52	11.9	17	8.9	50	10.2	9	42.9
Melba city	442	61	13.8	15	10.4	5	4.9	5	9.6	10	9.6	2	40.0
Middleton CCD	10 238	894	8.7	346	11.0	207	9.0	88	9.4	193	6.8	50	29.1
Caldwell city (part)	-	-	(X)	-	(X)	-	(X)	-	(X)	-	(X)	-	(X)
Middleton city	2 921	304	10.4	125	12.8	80	12.4	38	16.5	56	7.5	25	33.8
Nampa CCD	72 569	7 506	10.3	2 587	11.6	1 498	9.8	618	8.1	1 383	7.1	551	30.4
Caldwell city (part)	1 664	120	7.2	70	12.3	33	8.6	5	7.6	29	6.2	20	20.2
Nampa city	50 918	6 307	12.4	2 183	13.7	1 231	11.7	531	9.9	1 147	8.7	478	33.2
Notus CCD	2 735	944	34.5	484	46.7	295	41.3	17	8.9	190	28.1	31	53.4
Notus city (part)	405	54	13.3	14	11.2	11	10.8	13	28.3	11	10.4	1	33.3
Parma CCD	4 323	679	15.7	260	19.8	177	18.1	117	19.6	145	12.4	27	37.5
Parma city	1 786	268	15.0	81	13.9	61	13.8	66	28.9	52	11.7	12	35.3
Wilder CCD	4 186	735	17.6	312	23.2	221	21.5	57	11.9	141	12.7	20	34.5
Greenleaf city (part)	39	17	43.6	10	58.8	8	53.3	-	(X)	3	25.0	-	-
Wilder city	1 461	462	31.6	210	37.4	154	38.9	30	26.3	88	27.7	17	63.0
Caribou County	7 226	694	9.6	243	10.6	167	9.6	92	9.9	137	7.0	42	38.9
Bancroft CCD	800	125	15.6	61	23.7	44	24.2	18	16.1	19	9.3	-	-
Bancroft city	411	65	15.8	27	22.3	17	19.8	14	21.5	10	9.7	-	-
Fort Hall CCD	-	-	(X)	-	(X)	-	(X)	-	(X)	-	(X)	-	(X)
Grace CCD	2 041	198	9.7	77	11.8	51	10.3	25	7.8	37	6.7	8	53.3
Grace city	965	68	7.0	20	6.8	14	6.2	20	11.7	15	5.7	6	46.2
Soda Springs CCD	4 154	326	7.8	87	6.7	62	6.2	49	10.7	66	5.7	29	36.3
Soda Springs city	3 267	303	9.3	87	8.5	62	8.3	32	8.7	63	7.0	29	36.3
Wayan CCD	231	45	19.5	18	22.0	10	13.5	-	-	15	25.4	5	100.0

Table 15. **Poverty Status in 1999: 2000**—Con.

[Data based on a sample (except Tables 65-68). For information on confidentiality protection, coverage, sampling error, and nonsampling error, see Appendix G.
For location of definitions, see "How to Use This Census Report"]

State County County Subdivision Place	Population for whom poverty status is determined									Families with income in 1999 below poverty level			
		Income in 1999 below poverty level								All families		Families with female householder, no husband present, with related children under 18 years	
		All ages		Related children				Population 65 years and over					
				Under 18 years		5 to 17 years							
	Total	Number	Percent	Number	Percent	Number	Percent	Number	Percent	Number	Percent	Number	Percent
Cassia County	21 109	2 875	13.6	1 259	17.6	855	15.8	209	8.0	618	11.1	223	46.6
Albion CCD	2 701	294	10.9	126	13.5	71	10.0	15	4.3	60	8.4	18	45.0
Albion city	236	24	10.2	9	12.9	9	15.8	2	4.2	7	10.3	-	-
Malta city	160	28	17.5	11	26.8	9	37.5	4	11.8	4	9.3	2	50.0
Burley CCD	13 024	1 848	14.2	780	18.1	520	16.0	172	9.9	402	11.7	177	47.5
Burley city (part)	8 788	1 641	18.7	716	25.7	469	23.2	135	11.1	364	15.6	158	50.5
Declo CCD	3 115	511	16.4	263	23.7	193	22.5	12	4.3	107	12.9	22	48.9
Declo city	389	37	9.5	13	9.0	6	5.4	-	-	9	9.4	-	-
Oakley CCD	2 269	222	9.8	90	11.2	71	11.8	10	4.1	49	8.4	6	28.6
Oakley city	633	93	14.7	53	27.2	43	30.9	4	4.8	16	9.1	6	60.0
Clark County	1 017	202	19.9	83	24.1	53	20.5	11	11.7	48	18.7	9	50.0
East Clark CCD	77	21	27.3	10	45.5	8	47.1	-	-	4	20.0	-	-
Spencer city	37	21	56.8	10	100.0	8	100.0	-	-	4	40.0	-	(X)
West Clark CCD	940	181	19.3	73	22.7	45	18.6	11	12.9	44	18.6	9	56.3
Dubois city	628	131	20.9	54	25.7	33	20.2	9	14.1	34	21.4	9	56.3
Clearwater County	8 326	1 128	13.5	377	18.9	299	19.1	110	8.2	240	9.7	83	49.7
Elk River CCD	322	75	23.3	29	58.0	26	59.1	4	6.1	20	17.2	7	100.0
Elk River city	142	20	14.1	5	27.8	2	16.7	4	8.9	6	11.3	2	100.0
Nez Perce CCD	5 124	613	12.0	183	15.0	135	14.3	80	9.2	122	8.3	44	41.9
Orofino city	2 756	333	12.1	110	16.3	76	14.8	33	7.1	60	7.6	26	38.2
Pierce-Headquarters CCD	1 710	237	13.9	97	22.3	80	23.3	7	3.9	51	9.5	21	63.6
Pierce city	638	118	18.5	51	27.4	40	26.7	-	-	28	14.7	9	69.2
Weippe CCD	1 170	203	17.4	68	23.4	58	24.2	19	8.3	47	13.2	11	50.0
Weippe city	400	99	24.8	37	36.3	30	34.9	14	19.7	21	16.8	11	64.7
Custer County	4 330	619	14.3	184	16.7	141	16.2	80	12.8	127	10.7	23	39.0
Challis CCD	2 481	391	15.8	125	18.7	100	18.9	52	14.0	83	11.7	16	36.4
Challis city	868	110	12.7	16	8.2	15	9.7	31	18.5	19	8.5	6	37.5
Mackay CCD	1 294	175	13.5	51	15.9	34	13.2	28	12.8	33	9.3	5	45.5
Lost River city	29	2	6.9	-	-	-	-	-	(X)	-	-	-	(X)
Mackay city	577	106	18.4	25	19.5	14	13.6	26	19.8	20	13.0	5	55.6
Stanley CCD	555	53	9.5	8	7.1	7	8.3	-	-	11	8.4	2	50.0
Clayton city	19	3	15.8	-	-	-	-	-	(X)	-	-	-	-
Stanley city	98	21	21.4	8	47.1	7	46.7	-	-	7	25.9	2	100.0
Elmore County	25 148	2 814	11.2	1 199	15.0	753	13.4	218	10.8	606	8.8	207	34.6
Atlanta CCD	313	49	15.7	4	23.5	4	23.5	21	17.1	9	10.1	-	(X)
Glenns Ferry CCD	2 839	501	17.6	237	26.4	173	24.4	32	8.8	105	13.7	35	46.7
Glenns Ferry city	1 615	396	24.5	206	38.4	154	37.7	14	6.3	87	20.5	35	55.6
Mountain Home CCD	21 996	2 264	10.3	958	13.5	576	11.7	165	10.8	492	8.2	172	32.8
Mountain Home city	11 377	1 183	10.4	489	13.9	286	11.3	117	11.8	259	8.6	105	33.8
Mountain Home AFB CDP	5 017	373	7.4	193	9.1	67	5.6	-	-	93	6.5	29	34.9
Franklin County	11 279	832	7.4	338	8.0	201	6.5	68	5.3	157	5.4	22	16.4
Dayton CCD	2 164	248	11.5	105	12.5	76	12.0	15	7.1	41	7.7	3	12.0
Clifton city	227	30	13.2	15	19.0	8	13.6	-	-	6	9.7	-	-
Dayton city	491	43	8.8	20	9.7	19	11.9	3	6.4	10	8.5	2	15.4
Oxford city	37	-	-	-	-	-	-	-	-	-	-	-	(X)
Weston city	345	38	11.0	17	11.8	17	15.7	4	12.9	7	8.6	1	25.0
Mink Creek CCD	883	57	6.5	35	9.6	27	9.7	2	2.7	6	2.8	-	-
Preston CCD	8 232	527	6.4	198	6.6	98	4.5	51	5.1	110	5.1	19	17.6
Franklin city	604	85	14.1	52	19.0	39	21.5	4	10.3	15	10.9	2	50.0
Preston city	4 626	309	6.7	93	5.9	31	2.7	39	6.2	72	5.9	17	20.7
Fremont County	11 530	1 633	14.2	687	18.4	482	17.0	197	13.6	316	10.3	41	24.7
Ashton CCD	2 278	371	16.3	174	24.0	143	25.4	38	10.3	61	9.9	1	2.9
Ashton city	1 100	217	19.7	102	28.2	79	28.0	24	12.8	40	13.7	1	4.8
Drummond city	14	5	35.7	-	(X)	-	(X)	-	-	-	-	-	(X)
Warm River city (part)	-	-	(X)	-	(X)	-	(X)	-	(X)	-	(X)	-	(X)
Island Park CCD	1 053	103	9.8	23	13.8	17	15.3	22	10.9	22	6.6	2	40.0
Island Park city	230	55	23.9	22	37.9	16	35.6	-	-	13	21.0	1	25.0
Warm River city (part)	9	-	-	-	(X)	-	(X)	-	-	-	-	-	(X)
St. Anthony CCD	6 997	923	13.2	375	15.7	248	13.7	130	17.2	185	10.2	31	29.5
Parker city	304	49	16.1	18	14.6	13	14.6	9	22.5	9	13.2	1	33.3
St. Anthony city	3 125	488	15.6	214	20.8	162	21.0	49	14.2	80	10.3	30	40.5
Teton-Newdale CCD	1 202	236	19.6	115	25.7	74	21.3	7	5.6	48	16.2	7	31.8
Newdale city	396	57	14.4	33	21.3	27	20.8	-	-	11	11.5	3	50.0
Teton city	554	115	20.8	45	25.0	35	23.3	7	12.5	23	17.2	2	14.3
Yellowstone National Park CCD	-	-	(X)	-	(X)	-	(X)	-	(X)	-	(X)	-	(X)
Gem County	14 987	1 959	13.1	646	15.6	453	14.7	318	13.9	486	11.6	139	57.7
Emmett Bench CCD	2 970	399	13.4	125	16.5	85	13.9	44	8.8	102	11.6	8	27.6
Emmett Valley CCD	10 970	1 497	13.6	518	16.9	368	16.3	246	15.0	369	12.2	131	61.8
Emmett city	5 265	937	17.8	345	23.4	238	22.6	157	16.5	221	16.3	100	66.7
Sweet CCD	1 047	63	6.0	3	0.9	-	-	28	19.0	15	5.5	-	(X)
Gooding County	13 916	1 922	13.8	754	18.9	582	19.6	246	11.3	420	11.2	80	31.1
Bliss CCD	1 004	132	13.1	31	10.5	22	11.0	6	4.9	36	13.3	4	16.7
Bliss city	304	37	12.2	12	13.6	5	8.6	1	4.2	9	11.5	4	50.0
Gooding CCD	5 678	864	15.2	384	24.3	315	26.0	125	12.4	167	10.9	37	29.1
Gooding city	3 212	555	17.3	225	28.8	195	32.0	111	15.1	106	12.4	26	27.7
Hagerman CCD	1 837	163	8.9	17	3.9	9	2.8	50	12.3	35	6.7	4	15.4
Hagerman city	644	93	14.4	17	11.3	9	7.9	25	13.7	32	17.1	4	30.8
Wendell CCD	5 397	763	14.1	322	19.1	236	19.1	65	10.2	182	12.7	35	43.8
Wendell city	2 102	276	13.1	114	19.9	69	17.6	31	9.7	70	11.7	31	48.4

Table 15. **Poverty Status in 1999: 2000**—Con.

[Data based on a sample (except Tables 65-68). For information on confidentiality protection, coverage, sampling error, and nonsampling error, see Appendix G.
For location of definitions, see "How to Use This Census Report"]

State County County Subdivision Place	Population for whom poverty status is determined									Families with income in 1999 below poverty level			
		Income in 1999 below poverty level								All families		Families with female householder, no husband present, with related children under 18 years	
		All ages		Related children				Population 65 years and over					
				Under 18 years		5 to 17 years							
	Total	Number	Percent	Number	Percent	Number	Percent	Number	Percent	Number	Percent	Number	Percent
Idaho County	15 027	2 445	16.3	790	21.0	600	20.1	249	10.0	541	12.5	134	50.2
Cottonwood CCD	1 798	239	13.3	72	13.3	54	12.7	35	13.0	37	7.6	11	37.9
Cottonwood city	980	105	10.7	20	6.7	15	6.4	8	6.2	16	5.8	7	29.2
Elk City CCD	1 962	224	11.4	48	11.0	43	11.9	38	11.5	48	8.5	6	26.1
Grangeville CCD	5 773	971	16.8	338	22.3	242	21.0	77	8.3	219	13.1	54	50.0
Grangeville city	3 086	420	13.6	116	15.0	53	9.7	63	10.4	93	10.6	42	51.9
White Bird city	118	25	21.2	8	40.0	5	29.4	-	-	4	10.8	-	(X)
Nez Perce CCD	4 105	724	17.6	229	22.0	170	20.3	73	11.1	176	14.8	49	56.3
Ferdinand city	141	14	9.9	8	20.0	6	20.7	2	11.8	1	2.9	1	100.0
Kamiah city (part)	-	-	(X)	-	(X)	-	(X)	-	(X)	-	(X)	-	(X)
Kooskia city	781	200	25.6	67	35.1	49	31.6	21	12.3	54	25.0	21	63.6
Stites city	276	49	17.8	7	9.6	7	12.1	9	23.7	11	16.2	6	75.0
Riggins CCD	1 389	287	20.7	103	43.8	91	44.8	26	8.3	61	14.8	14	70.0
Riggins city	403	102	25.3	28	50.0	23	48.9	10	9.5	20	19.2	6	75.0
Jefferson County	19 090	1 984	10.4	895	13.0	651	12.5	154	8.7	393	8.0	74	26.7
Hamer CCD	2 268	478	21.1	246	28.0	179	27.5	11	6.2	90	16.7	13	56.5
Hamer city	15	-	-	-	(X)	-	(X)	-	-	-	-	-	(X)
Mud Lake city	250	62	24.8	17	22.4	12	24.0	3	15.8	13	21.7	3	37.5
Lewisville-Menan CCD	3 675	185	5.0	62	5.0	51	5.3	10	2.5	40	4.0	8	14.8
Lewisville city	505	38	7.5	18	10.8	18	13.7	-	-	12	9.6	6	66.7
Menan city	715	85	11.9	37	17.0	30	18.6	6	6.1	14	7.3	2	14.3
Rigby CCD	10 130	926	9.1	397	10.9	291	10.5	119	12.5	193	7.3	36	22.0
Rigby city	2 944	355	12.1	135	13.2	85	11.8	37	10.0	82	10.5	27	30.3
Ririe CCD	1 397	222	15.9	94	19.0	59	17.1	8	6.9	48	13.4	7	35.0
Ririe city (part)	457	74	16.2	28	14.9	17	15.0	8	17.4	14	13.0	3	30.0
Roberts CCD	1 620	173	10.7	96	15.2	71	14.6	6	4.9	22	5.9	10	62.5
Roberts city	700	132	18.9	74	22.8	59	26.1	3	7.9	17	12.6	10	62.5
Jerome County	18 235	2 526	13.9	1 029	17.9	663	15.5	222	9.9	515	10.7	189	50.3
Eden-Hazelton CCD	2 676	430	16.1	165	19.3	108	16.3	29	7.8	87	12.0	23	69.7
Eden city	411	75	18.2	25	21.4	12	15.4	7	10.6	11	11.0	8	72.7
Hazelton city	708	209	29.5	97	37.7	77	37.0	10	10.6	41	24.1	12	70.6
Hunt CCD	559	46	8.2	22	9.9	17	10.2	8	15.1	14	10.4	2	50.0
Jerome CCD	15 000	2 050	13.7	842	18.1	538	15.6	185	10.2	414	10.4	164	48.4
Jerome city	7 561	1 171	15.5	501	21.8	291	18.5	130	12.3	248	12.9	125	47.9
Kootenai County	107 271	11 229	10.5	3 676	12.9	2 584	12.2	951	7.3	2 300	7.7	920	33.9
Coeur d'Alene CCD	56 665	5 991	10.6	1 663	12.0	1 029	10.0	559	7.0	1 179	7.5	477	33.4
Coeur d'Alene city	33 692	4 313	12.8	1 104	13.5	670	11.5	383	8.1	837	9.3	391	36.3
Dalton Gardens city	2 258	76	3.4	23	4.2	15	3.2	5	1.3	23	3.3	-	-
Fernan Lake Village city	171	25	14.6	15	28.3	14	32.6	-	-	4	9.3	1	33.3
Hayden city (part)	9 277	856	9.2	346	13.5	217	11.3	57	4.5	153	5.8	64	32.5
Hayden Lake city	519	43	8.3	13	11.7	9	9.8	4	4.3	13	7.7	1	33.3
Huetter city	94	29	30.9	14	36.8	6	30.0	-	-	5	23.8	3	60.0
Harrison CCD	2 854	358	12.5	116	18.4	97	20.0	60	14.1	76	8.9	29	56.9
Harrison city (part)	276	56	20.3	31	53.4	24	58.5	8	17.0	13	15.1	9	90.0
Post Falls-Rathdrum CCD	33 755	3 229	9.6	1 261	12.4	943	12.9	243	8.0	703	7.5	318	32.1
Hauser city	648	69	10.6	21	13.0	13	10.5	8	12.5	20	10.3	8	40.0
Post Falls city	16 961	1 602	9.4	684	13.4	428	12.3	132	7.5	336	7.1	172	31.3
Rathdrum city	4 851	397	8.2	140	8.3	133	10.5	30	12.3	119	9.0	56	31.6
State Line city	19	5	26.3	-	-	-	(X)	-	(X)	-	-	-	(X)
Spirit Lake-Athol CCD	11 913	1 375	11.5	534	16.1	451	17.1	65	5.4	288	8.4	72	35.6
Athol city	649	94	14.5	21	10.3	19	12.3	14	23.7	20	11.0	8	61.5
Hayden city (part)	-	-	(X)	-	(X)	-	(X)	-	(X)	-	(X)	-	(X)
Spirit Lake city	1 348	221	16.4	81	20.8	59	20.8	10	6.3	42	11.6	19	47.5
Worley CCD	2 084	276	13.2	102	18.1	64	14.6	24	8.1	54	8.8	24	63.2
Harrison city (part)	-	-	(X)	-	(X)	-	(X)	-	(X)	-	(X)	-	(X)
Worley city	222	44	19.8	12	23.1	5	13.5	-	-	11	17.2	-	(X)
Latah County	31 008	5 186	16.7	712	10.2	399	7.8	162	5.4	620	7.9	133	28.8
Deary-Bovill CCD	1 669	160	9.6	53	13.9	53	18.9	16	7.8	27	5.7	10	33.3
Bovill city	320	58	18.1	24	24.0	24	36.4	-	-	10	14.1	4	100.0
Deary city	541	47	8.7	22	15.6	22	20.8	4	5.6	11	7.3	4	18.2
Genesee CCD	1 443	102	7.1	28	7.1	26	9.3	13	8.5	25	5.7	8	34.8
Genesee city	952	59	6.2	11	3.8	9	4.3	9	14.1	12	4.4	8	47.1
Moscow CCD	20 703	4 276	20.7	419	9.9	186	6.2	69	4.2	437	9.0	74	25.1
Moscow city	17 338	3 878	22.4	280	8.2	134	5.5	59	4.5	377	9.5	54	21.3
Potlatch CCD	3 746	338	9.0	107	10.6	70	8.6	43	8.3	68	6.3	15	33.3
Onaway city	245	23	9.4	9	10.8	9	12.2	5	29.4	4	6.0	-	-
Potlatch city	781	120	15.4	38	17.1	20	12.1	16	11.4	24	11.1	8	28.6
Troy-Juliaetta-Kendrick CCD	3 447	310	9.0	105	11.1	64	8.7	21	4.3	63	6.3	26	37.7
Juliaetta city	585	72	12.3	21	16.7	13	12.5	6	5.7	7	4.2	2	50.0
Kendrick city	399	47	11.8	21	16.7	19	21.8	4	7.1	11	11.2	11	100.0
Troy city	777	94	12.1	33	14.7	16	10.8	3	3.1	27	11.9	11	68.8
Lemhi County	7 736	1 185	15.3	381	19.8	280	18.3	135	10.3	232	10.6	69	44.8
Forney CCD	54	16	29.6	-	(X)	-	(X)	-	(X)	-	-	-	(X)
Leadore CCD	638	141	22.1	61	25.6	55	26.2	10	13.3	34	20.9	4	66.7
Leadore city	87	39	44.8	17	50.0	17	60.7	4	28.6	10	47.6	2	100.0
Patterson CCD	483	114	23.6	38	55.1	33	51.6	21	13.9	14	9.9	-	(X)
Salmon CCD	6 561	914	13.9	282	17.5	192	15.3	104	9.6	184	9.8	65	43.9
Salmon city	2 968	578	19.5	215	28.3	125	20.9	78	14.3	127	15.5	59	52.2
Lewis County	3 728	447	12.0	119	12.9	84	11.4	62	9.0	93	8.7	43	49.4
Craigmont CCD	782	90	11.5	21	10.8	15	9.6	10	8.5	25	10.7	12	60.0
Craigmont city	552	72	13.0	17	11.9	15	12.4	10	11.5	21	12.9	12	66.7
Kamiah CCD	1 564	266	17.0	69	18.7	44	15.2	44	13.5	48	11.0	23	48.9
Kamiah city (part)	1 120	207	18.5	52	22.6	31	17.5	32	12.2	39	12.5	21	51.2

Table 15. **Poverty Status in 1999: 2000**—Con.

[Data based on a sample (except Tables 65-68). For information on confidentiality protection, coverage, sampling error, and nonsampling error, see Appendix G.
For location of definitions, see "How to Use This Census Report"]

State County County Subdivision Place	Population for whom poverty status is determined									Families with income in 1999 below poverty level			
		Income in 1999 below poverty level								All families		Families with female householder, no husband present, with related children under 18 years	
		All ages		Related children				Population 65 years and over					
				Under 18 years		5 to 17 years							
	Total	Number	Percent	Number	Percent	Number	Percent	Number	Percent	Number	Percent	Number	Percent
Lewis County—Con.													
Lewis South CCD	48	2	4.2	-	-	-	-	-	-	-	-	-	(X)
Nezperce CCD	729	46	6.3	19	8.8	15	8.1	3	2.5	10	5.0	6	75.0
Nezperce city	537	40	7.4	19	11.1	15	9.7	3	3.3	8	5.7	6	75.0
Winchester CCD	605	43	7.1	10	7.1	10	9.5	5	4.2	10	5.5	2	16.7
Reubens city	83	17	20.5	7	21.2	7	36.8	3	27.3	2	13.3	-	(X)
Winchester city	310	23	7.4	3	4.8	3	7.3	2	3.8	8	8.1	2	20.0
Lincoln County	3 995	522	13.1	221	18.3	156	17.2	35	7.0	114	10.8	26	41.3
Richfield CCD	915	110	12.0	44	15.3	25	11.8	11	11.6	27	11.3	5	100.0
Richfield city	428	54	12.6	18	14.2	15	17.4	11	16.2	12	11.0	5	100.0
Shoshone CCD	3 080	412	13.4	177	19.3	131	18.9	24	5.9	87	10.7	21	36.2
Dietrich city	194	40	20.6	16	22.5	12	20.3	-	-	8	17.4	3	100.0
Shoshone city	1 370	189	13.8	80	21.1	50	18.5	20	7.2	40	11.1	16	40.0
Madison County	26 051	7 948	30.5	832	11.7	543	10.6	158	10.1	495	10.1	129	41.5
Moody Creek CCD	4 396	734	16.7	27	2.0	16	1.7	25	7.5	34	3.5	6	17.1
Rexburg city (part)	4 058	734	18.1	27	2.1	16	1.8	25	9.2	34	4.0	6	17.1
Sugar City CCD	5 008	293	5.9	127	6.3	93	6.0	25	6.1	57	4.8	11	23.4
Rexburg city (part)	33	-	-	-	-	-	(X)	-	(X)	-	-	-	(X)
Sugar City city	1 243	97	7.8	53	10.5	30	7.7	2	2.3	18	6.1	2	10.0
Thornton CCD	16 647	6 921	41.6	678	18.3	434	16.6	108	13.1	404	14.8	112	48.9
Rexburg city (part)	11 725	6 293	53.7	340	18.4	146	12.2	66	14.1	276	18.5	86	46.2
Minidoka County	19 992	2 960	14.8	1 176	18.9	768	16.6	231	9.0	642	11.9	134	35.4
Heyburn CCD	5 289	637	12.0	240	14.4	144	11.7	46	8.3	136	9.3	40	33.9
Burley city (part)	197	8	4.1	-	-	-	-	-	-	-	-	-	-
Heyburn city	2 834	482	17.0	192	20.1	119	17.6	14	8.1	98	13.0	30	34.5
Minidoka CCD	1 687	259	15.4	125	18.2	80	15.9	11	8.9	48	12.3	1	25.0
Minidoka city	142	45	31.7	25	33.3	6	16.2	-	-	8	27.6	1	100.0
Paul CCD	3 098	345	11.1	109	12.2	66	9.5	69	14.7	71	8.5	15	41.7
Paul city	968	141	14.6	52	19.3	30	15.4	18	9.7	25	9.8	12	36.4
Rupert CCD	9 918	1 719	17.3	702	23.6	478	21.7	105	7.3	387	14.3	78	35.3
Acequia city	131	31	23.7	20	40.8	9	27.3	-	-	6	17.1	-	-
Rupert city	5 564	1 196	21.5	500	29.2	335	27.9	94	11.7	280	18.9	69	36.7
Nez Perce County	36 697	4 468	12.2	1 325	15.4	866	13.5	398	6.7	872	8.6	456	46.5
Leland CCD	377	29	7.7	11	14.9	8	13.3	-	-	5	4.0	-	-
Lewiston CCD	31 908	3 769	11.8	1 074	14.6	697	12.7	335	6.4	722	8.2	402	46.8
Lewiston city	30 342	3 627	12.0	1 067	15.2	690	13.2	326	6.5	704	8.4	402	47.3
Nez Perce CCD	4 412	670	15.2	240	20.0	161	18.6	63	9.7	145	11.7	54	45.4
Culdesac city	383	63	16.4	13	13.0	8	11.0	-	-	17	14.4	5	62.5
Lapwai city	1 179	280	23.7	141	30.5	100	30.3	10	10.2	57	20.5	32	51.6
Peck city	220	29	13.2	5	11.9	3	7.5	8	11.6	12	16.0	4	40.0
Oneida County	4 098	443	10.8	170	13.0	134	13.3	69	10.8	76	6.7	20	46.5
Holbrook CCD	475	99	20.8	51	29.3	41	36.0	5	10.6	14	10.9	-	(X)
Malad City CCD	3 623	344	9.5	119	10.5	93	10.4	64	10.8	62	6.2	20	46.5
Malad City city	2 164	216	10.0	62	9.7	45	9.7	56	13.8	37	6.2	16	50.0
Owyhee County	10 567	1 781	16.9	687	20.8	473	19.0	154	12.1	395	14.2	77	35.0
Bruneau CCD	743	122	16.4	52	22.8	39	20.9	11	12.5	31	15.6	4	100.0
Grand View CCD	1 317	243	18.5	77	19.0	43	14.2	36	21.3	59	16.6	9	36.0
Grand View city	461	132	28.6	45	34.9	25	29.1	24	28.9	32	25.0	9	52.9
Homedale CCD	4 007	769	19.2	318	23.0	232	23.2	45	8.9	165	16.2	24	23.5
Homedale city	2 512	510	20.3	229	24.9	152	23.3	40	13.1	105	17.8	24	28.6
Marsing CCD	2 788	374	13.4	154	18.2	91	14.7	41	13.0	76	10.2	38	56.7
Marsing city	913	155	17.0	79	27.2	57	27.0	22	13.9	29	12.5	18	54.5
Murphy CCD	1 490	206	13.8	61	17.3	47	15.6	15	8.2	50	12.0	-	-
Western Shoshone CCD	222	67	30.2	25	30.9	21	29.2	6	46.2	14	25.5	2	14.3
Payette County	20 447	2 691	13.2	1 029	16.7	772	16.6	328	12.2	542	9.7	158	32.7
Fruitland CCD	6 563	768	11.7	336	17.0	286	19.6	122	13.7	142	7.8	55	28.5
Fruitland city	3 780	449	11.9	182	15.6	172	20.8	78	14.0	88	8.3	50	28.7
New Plymouth CCD	4 343	587	13.5	225	17.3	147	14.9	66	11.7	118	9.9	21	25.6
New Plymouth city	1 412	243	17.2	117	25.9	91	27.2	20	8.9	47	12.3	11	28.2
Payette CCD	9 541	1 336	14.0	468	16.3	339	15.3	140	11.3	282	10.9	82	39.4
Payette city	6 927	1 055	15.2	391	18.0	288	17.2	111	12.3	204	11.4	75	40.8
Power County	7 446	1 200	16.1	504	20.1	401	21.2	93	12.7	213	10.8	58	41.1
American Falls CCD	5 742	942	16.4	409	20.9	328	22.5	77	13.2	159	10.5	54	42.2
American Falls city	4 053	702	17.3	269	19.0	197	18.3	77	16.3	134	12.7	47	43.5
Arbon CCD	185	28	15.1	-	-	-	-	3	25.0	9	15.0	-	-
Fort Hall CCD	878	158	18.0	65	22.8	57	26.9	4	8.5	29	12.9	2	28.6
Arbon Valley CDP	578	78	13.5	38	21.6	35	24.6	4	10.8	13	8.0	2	100.0
Pocatello city (part)	32	-	-	-	-	-	(X)	-	(X)	-	-	-	(X)
Rockland CCD	641	72	11.2	30	13.9	16	9.1	9	10.0	16	9.0	2	50.0
Rockland city	283	44	15.5	17	19.3	11	16.2	2	6.5	12	14.3	2	50.0
Shoshone County	13 548	2 220	16.4	677	21.8	463	19.9	225	10.0	478	12.4	168	50.9
Avery-Clarkia CCD	397	63	15.9	23	24.5	17	26.2	6	12.5	11	9.6	4	44.4
Kellogg CCD	7 371	1 203	16.3	353	20.9	244	19.7	128	9.9	268	12.8	109	55.9
Kellogg city	2 316	505	21.8	175	30.2	128	30.5	25	7.3	108	17.3	53	53.5
Pinehurst city	1 644	244	14.8	80	22.3	47	17.5	34	9.4	67	13.5	25	59.5
Smelterville city	646	145	22.4	43	29.1	32	28.8	13	12.5	25	15.5	14	87.5
Wardner city	195	25	12.8	2	3.8	2	5.1	2	6.5	8	14.0	3	60.0
Mullan CCD	924	113	12.2	43	19.3	27	14.8	15	10.3	20	8.1	10	33.3
Mullan city	829	100	12.1	38	19.2	24	14.7	13	9.6	17	7.8	7	25.9
Murray CCD	609	184	30.2	75	55.1	57	52.3	5	7.0	44	23.5	-	(X)

Table 15. **Poverty Status in 1999: 2000**—Con.

[Data based on a sample (except Tables 65-68). For information on confidentiality protection, coverage, sampling error, and nonsampling error, see Appendix G.
For location of definitions, see "How to Use This Census Report"]

State County County Subdivision Place	Population for whom poverty status is determined									Families with income in 1999 below poverty level			
		Income in 1999 below poverty level								All families		Families with female householder, no husband present, with related children under 18 years	
		All ages		Related children				Population 65 years and over					
				Under 18 years		5 to 17 years							
	Total	Number	Percent	Number	Percent	Number	Percent	Number	Percent	Number	Percent	Number	Percent
Shoshone County—Con.													
Wallace CCD	4 247	657	15.5	183	19.1	118	16.0	71	10.0	135	11.0	45	46.9
Osburn city	1 535	180	11.7	52	17.2	29	12.4	15	4.6	46	10.1	20	47.6
Wallace city	891	179	20.1	39	20.4	31	20.0	16	10.5	29	12.8	15	60.0
Teton County	5 989	774	12.9	343	18.1	249	18.0	35	7.9	146	9.7	45	41.3
Driggs CCD	2 216	188	8.5	32	4.9	30	5.9	20	10.0	43	7.4	8	23.5
Driggs city	1 122	126	11.2	20	6.8	18	8.4	10	11.6	20	7.0	4	25.0
Tetonia CCD	1 237	290	23.4	197	40.0	131	36.9	11	13.4	41	14.2	16	55.2
Tetonia city	230	9	3.9	2	2.6	2	3.3	4	21.1	3	4.5	-	-
Victor CCD	2 536	296	11.7	114	15.2	88	17.0	4	2.5	62	9.8	21	45.7
Victor city	870	73	8.4	31	11.2	22	11.5	4	7.0	15	7.0	6	30.0
Twin Falls County	63 123	8 038	12.7	2 780	16.0	1 711	13.4	810	9.3	1 543	9.1	626	39.0
Buhl CCD	9 148	1 160	12.7	415	16.5	286	15.1	154	10.3	228	9.0	73	36.0
Buhl city	3 900	557	14.3	191	17.6	121	16.0	83	11.2	100	9.6	34	27.2
Castleford city	225	79	35.1	39	48.8	22	38.6	13	38.2	17	32.7	12	85.7
Filer CCD	4 558	463	10.2	182	13.5	126	12.2	69	12.1	94	7.5	28	38.4
Filer city	1 640	224	13.7	84	17.8	67	18.9	34	13.8	46	10.4	12	41.4
Hollister CCD	2 009	257	12.8	86	15.8	55	12.3	21	9.6	51	9.4	16	33.3
Hollister city	219	24	11.0	-	-	-	-	-	-	4	7.8	-	-
Kimberly CCD	5 657	528	9.3	194	10.7	134	9.5	53	8.6	108	7.2	35	33.3
Hansen city	965	152	15.8	53	17.8	51	22.8	20	20.4	29	11.7	9	23.7
Kimberly city	2 577	224	8.7	84	10.3	59	9.7	21	6.8	46	6.7	14	34.1
Murtaugh CCD	1 230	285	23.2	137	31.5	87	27.8	12	10.3	62	21.2	2	28.6
Murtaugh city	146	23	15.8	11	25.6	11	26.8	-	-	5	12.8	-	(X)
Twin Falls CCD	40 059	5 287	13.2	1 749	16.5	1 012	13.4	501	8.8	988	9.2	472	40.4
Twin Falls city	33 306	4 680	14.1	1 518	17.5	858	14.2	457	9.3	872	9.8	442	40.6
West Salmon Falls CCD	462	58	12.6	17	12.3	11	11.2	-	-	12	11.7	-	(X)
Valley County	7 571	701	9.3	179	10.1	150	10.4	61	5.6	142	6.2	35	28.7
Cascade CCD	2 308	212	9.2	83	15.4	77	17.2	24	5.6	44	6.0	18	36.0
Cascade city	955	116	12.1	48	20.1	45	22.5	15	9.0	27	9.3	18	46.2
McCall CCD	5 201	484	9.3	96	7.8	73	7.3	37	5.8	98	6.4	17	23.6
Donnelly city	153	48	31.4	15	30.0	4	17.4	2	25.0	12	33.3	3	100.0
McCall city	2 124	260	12.2	62	11.6	50	11.5	17	7.2	41	7.0	10	16.1
Stibnite CCD	62	5	8.1	-	(X)	-	(X)	-	-	-	-	-	(X)
Washington County	9 801	1 302	13.3	436	16.6	271	13.9	160	9.9	273	10.0	90	52.0
Cambridge CCD	984	144	14.6	45	17.9	28	14.4	18	9.3	22	7.9	2	22.2
Cambridge city	341	37	10.9	11	12.9	7	10.0	6	7.0	8	7.8	1	12.5
Midvale CCD	722	137	19.0	52	29.7	33	24.4	29	21.2	33	14.9	8	72.7
Midvale city	194	56	28.9	31	57.4	13	43.3	6	12.5	15	23.4	6	66.7
Weiser CCD	8 095	1 021	12.6	339	15.4	210	13.0	113	8.8	218	9.7	80	52.3
Weiser city	5 142	794	15.4	242	17.9	127	13.6	98	10.8	170	12.6	59	53.2

Table 16. **Poverty Status in 1999: 2000**

[Data based on a sample (except Tables 65-68). For information on confidentiality protection, coverage, sampling error, and nonsampling error, see Appendix G.
For location of definitions, see "How to Use This Census Report"]

State County Place	Population for whom poverty status is determined									Families with income in 1999 below poverty level			
		Income in 1999 below poverty level								All families		Families with female householder, no husband present, with related children under 18 years	
		All ages		Related children				Population 65 years and over					
				Under 18 years		5 to 17 years							
	Total	Number	Percent	Number	Percent	Number	Percent	Number	Percent	Number	Percent	Number	Percent
The State	**1 263 205**	**148 732**	**11.8**	**49 787**	**13.8**	**33 275**	**12.6**	**11 635**	**8.3**	**28 131**	**8.3**	**10 178**	**35.3**
COUNTY													
Ada County	293 609	22 471	7.7	7 366	9.2	4 922	8.5	1 484	5.7	4 229	5.4	1 961	26.1
Adams County	3 426	518	15.1	134	16.9	113	17.2	64	11.7	123	11.7	25	40.3
Bannock County	73 414	10 181	13.9	3 258	15.6	1 986	13.4	562	7.6	1 887	9.8	783	43.1
Bear Lake County	6 355	610	9.6	235	11.3	173	10.4	90	9.2	123	7.1	49	51.0
Benewah County	9 021	1 275	14.1	439	18.2	288	15.8	123	9.7	267	10.5	75	46.0
Bingham County	41 342	5 137	12.4	2 355	16.3	1 608	14.9	306	7.2	1 068	9.9	404	41.7
Blaine County	18 868	1 469	7.8	350	7.8	221	6.6	74	5.3	239	4.9	47	17.1
Boise County	6 600	852	12.9	282	16.4	206	16.0	57	7.7	171	9.0	46	38.0
Bonner County	36 467	5 662	15.5	1 922	21.2	1 376	19.6	484	10.2	1 232	11.9	441	48.8
Bonneville County	81 532	8 260	10.1	3 161	12.2	1 943	10.2	489	5.9	1 587	7.4	677	34.6
Boundary County	9 736	1 527	15.7	543	19.5	442	21.0	146	11.4	310	11.5	115	50.0
Butte County	2 869	522	18.2	227	27.7	148	23.5	34	8.1	118	14.7	36	65.5
Camas County	985	82	8.3	17	7.2	9	4.7	11	8.5	21	7.2	4	26.7
Canyon County	128 693	15 438	12.0	5 767	14.5	3 636	13.0	1 470	10.7	2 976	8.7	1 062	33.7
Caribou County	7 226	694	9.6	243	10.6	167	9.6	92	9.9	137	7.0	42	38.9
Cassia County	21 109	2 875	13.6	1 259	17.6	855	15.8	209	8.0	618	11.1	223	46.6
Clark County	1 017	202	19.9	83	24.1	53	20.5	11	11.7	48	18.7	9	50.0
Clearwater County	8 326	1 128	13.5	377	18.9	299	19.1	110	8.2	240	9.7	83	49.7
Custer County	4 330	619	14.3	184	16.7	141	16.2	80	12.8	127	10.7	23	39.0
Elmore County	25 148	2 814	11.2	1 199	15.0	753	13.4	218	10.8	606	8.8	207	34.6
Franklin County	11 279	832	7.4	338	8.0	201	6.5	68	5.3	157	5.4	22	16.4
Fremont County	11 530	1 633	14.2	687	18.4	482	17.0	197	13.6	316	10.3	41	24.7
Gem County	14 987	1 959	13.1	646	15.6	453	14.7	318	13.9	486	11.6	139	57.7
Gooding County	13 916	1 922	13.8	754	18.9	582	19.6	246	11.3	420	11.2	80	31.1
Idaho County	15 027	2 445	16.3	790	21.0	600	20.1	249	10.0	541	12.5	134	50.2
Jefferson County	19 090	1 984	10.4	895	13.0	651	12.5	154	8.7	393	8.0	74	26.7
Jerome County	18 235	2 526	13.9	1 029	17.9	663	15.5	222	9.9	515	10.7	189	50.3
Kootenai County	107 271	11 229	10.5	3 676	12.9	2 584	12.2	951	7.3	2 300	7.7	920	33.9
Latah County	31 008	5 186	16.7	712	10.2	399	7.8	162	5.4	620	7.9	133	28.8
Lemhi County	7 736	1 185	15.3	381	19.8	280	18.3	135	10.3	232	10.6	69	44.8
Lewis County	3 728	447	12.0	119	12.9	84	11.4	62	9.0	93	8.7	43	49.4
Lincoln County	3 995	522	13.1	221	18.3	156	17.2	35	7.0	114	10.8	26	41.3
Madison County	26 051	7 948	30.5	832	11.7	543	10.6	158	10.1	495	10.1	129	41.5
Minidoka County	19 992	2 960	14.8	1 176	18.9	768	16.6	231	9.0	642	11.9	134	35.4
Nez Perce County	36 697	4 468	12.2	1 325	15.4	866	13.5	398	6.7	872	8.6	456	46.5
Oneida County	4 098	443	10.8	170	13.0	134	13.3	69	10.8	76	6.7	20	46.5
Owyhee County	10 567	1 781	16.9	687	20.8	473	19.0	154	12.1	395	14.2	77	35.0
Payette County	20 447	2 691	13.2	1 029	16.7	772	16.6	328	12.2	542	9.7	158	32.7
Power County	7 446	1 200	16.1	504	20.1	401	21.2	93	12.7	213	10.8	58	41.1
Shoshone County	13 548	2 220	16.4	677	21.8	463	19.9	225	10.0	478	12.4	168	50.9
Teton County	5 989	774	12.9	343	18.1	249	18.0	35	7.9	146	9.7	45	41.3
Twin Falls County	63 123	8 038	12.7	2 780	16.0	1 711	13.4	810	9.3	1 543	9.1	626	39.0
Valley County	7 571	701	9.3	179	10.1	150	10.4	61	5.6	142	6.2	35	28.7
Washington County	9 801	1 302	13.3	436	16.6	271	13.9	160	9.9	273	10.0	90	52.0
PLACE													
Aberdeen city, Bingham County	1 832	375	20.5	186	27.0	111	23.9	31	14.2	65	14.9	8	26.7
Acequia city, Minidoka County	131	31	23.7	20	40.8	9	27.3	-	-	6	17.1	-	-
Albion city, Cassia County	236	24	10.2	9	12.9	9	15.8	2	4.2	7	10.3	-	-
American Falls city, Power County	4 053	702	17.3	269	19.0	197	18.3	77	16.3	134	12.7	47	43.5
Ammon city, Bonneville County	6 096	340	5.6	108	5.0	74	4.7	52	9.6	54	3.4	31	29.2
Arbon Valley CDP, Power County	578	78	13.5	38	21.6	35	24.6	4	10.8	13	8.0	2	100.0
Arco city, Butte County	1 025	232	22.6	96	33.8	61	28.1	27	15.8	55	19.6	29	69.0
Arimo city, Bannock County	372	47	12.6	25	16.0	14	12.2	2	6.3	6	7.9	1	33.3
Ashton city, Fremont County	1 100	217	19.7	102	28.2	79	28.0	24	12.8	40	13.7	1	4.8
Athol city, Kootenai County	649	94	14.5	21	10.3	19	12.3	14	23.7	20	11.0	8	61.5
Atomic City city, Bingham County	21	12	57.1	-	(X)	-	(X)	6	50.0	5	62.5	-	(X)
Bancroft city, Caribou County	411	65	15.8	27	22.3	17	19.8	14	21.5	10	9.7	-	-
Basalt city, Bingham County	486	53	10.9	29	16.1	20	15.6	5	7.1	9	7.1	5	62.5
Bellevue city, Blaine County	1 848	144	7.8	41	9.2	31	9.0	10	8.1	32	6.7	8	24.2
Blackfoot city, Bingham County	10 139	1 478	14.6	711	22.4	454	20.6	75	5.7	312	11.5	165	47.7
Bliss city, Gooding County	304	37	12.2	12	13.6	5	8.6	1	4.2	9	11.5	4	50.0
Bloomington city, Bear Lake County	281	8	2.8	-	-	-	-	-	-	3	4.2	-	-
Boise City city, Ada County	181 870	15 310	8.4	4 461	9.7	2 875	8.7	1 052	6.0	2 762	5.9	1 348	26.2
Bonners Ferry city, Boundary County	2 426	485	20.0	184	28.6	133	28.1	54	10.9	107	17.3	66	62.3
Bovill city, Latah County	320	58	18.1	24	24.0	24	36.4	-	-	10	14.1	4	100.0
Buhl city, Twin Falls County	3 900	557	14.3	191	17.6	121	16.0	83	11.2	100	9.6	34	27.2
Burley city	8 985	1 649	18.4	716	25.1	469	22.7	135	10.7	364	15.2	158	50.2
Cassia County (part)	8 788	1 641	18.7	716	25.7	469	23.2	135	11.1	364	15.6	158	50.5
Minidoka County (part)	197	8	4.1	-	-	-	-	-	-	-	-	-	-
Butte City city, Butte County	75	23	30.7	11	45.8	6	40.0	-	-	4	25.0	2	100.0
Caldwell city, Canyon County	24 703	3 959	16.0	1 598	20.8	1 099	20.7	412	15.5	799	12.6	360	39.1
Cambridge city, Washington County	341	37	10.9	11	12.9	7	10.0	6	7.0	8	7.8	1	12.5
Carey city, Blaine County	581	10	1.7	2	0.9	2	1.3	4	6.0	4	2.6	-	-
Cascade city, Valley County	955	116	12.1	48	20.1	45	22.5	15	9.0	27	9.3	18	46.2
Castleford city, Twin Falls County	225	79	35.1	39	48.8	22	38.6	13	38.2	17	32.7	12	85.7
Challis city, Custer County	868	110	12.7	16	8.2	15	9.7	31	18.5	19	8.5	6	37.5
Chubbuck city, Bannock County	9 655	1 160	12.0	480	15.1	342	15.1	52	6.6	232	9.1	88	41.5

Table 16. **Poverty Status in 1999: 2000**—Con.

[Data based on a sample (except Tables 65-68). For information on confidentiality protection, coverage, sampling error, and nonsampling error, see Appendix G.
For location of definitions, see "How to Use This Census Report"]

State County Place	Population for whom poverty status is determined									Families with income in 1999 below poverty level			
		Income in 1999 below poverty level								All families		Families with female householder, no husband present, with related children under 18 years	
		All ages		Related children				Population 65 years and over					
				Under 18 years		5 to 17 years							
	Total	Number	Percent	Number	Percent	Number	Percent	Number	Percent	Number	Percent	Number	Percent
PLACE—Con.													
Clark Fork city, Bonner County	518	108	20.8	22	19.0	12	15.4	20	20.2	21	15.3	7	35.0
Clayton city, Custer County	19	3	15.8	-	-	-	-	-	(X)	-	-	-	-
Clifton city, Franklin County	227	30	13.2	15	19.0	8	13.6	-	-	6	9.7	-	-
Coeur d'Alene city, Kootenai County	33 692	4 313	12.8	1 104	13.5	670	11.5	383	8.1	837	9.3	391	36.3
Cottonwood city, Idaho County	980	105	10.7	20	6.7	15	6.4	8	6.2	16	5.8	7	29.2
Council city, Adams County	756	115	15.2	29	16.1	25	17.1	22	19.0	26	11.7	14	58.3
Craigmont city, Lewis County	552	72	13.0	17	11.9	15	12.4	10	11.5	21	12.9	12	66.7
Crouch city, Boise County	176	33	18.8	19	34.5	15	44.1	-	-	7	18.4	5	50.0
Culdesac city, Nez Perce County	383	63	16.4	13	13.0	8	11.0	-	-	17	14.4	5	62.5
Dalton Gardens city, Kootenai County	2 258	76	3.4	23	4.2	15	3.2	5	1.3	23	3.3	-	-
Dayton city, Franklin County	491	43	8.8	20	9.7	19	11.9	3	6.4	10	8.5	2	15.4
Deary city, Latah County	541	47	8.7	22	15.6	22	20.8	4	5.6	11	7.3	4	18.2
Declo city, Cassia County	389	37	9.5	13	9.0	6	5.4	-	-	9	9.4	-	-
Dietrich city, Lincoln County	194	40	20.6	16	22.5	12	20.3	-	-	8	17.4	3	100.0
Donnelly city, Valley County	153	48	31.4	15	30.0	4	17.4	2	25.0	12	33.3	3	100.0
Dover city, Bonner County	331	13	3.9	3	5.4	3	6.0	-	-	3	2.8	3	42.9
Downey city, Bannock County	617	115	18.6	48	25.7	40	26.7	20	14.6	20	12.7	4	57.1
Driggs city, Teton County	1 122	126	11.2	20	6.8	18	8.4	10	11.6	20	7.0	4	25.0
Drummond city, Fremont County	14	5	35.7	-	(X)	-	(X)	-	-	-	-	-	(X)
Dubois city, Clark County	628	131	20.9	54	25.7	33	20.2	9	14.1	34	21.4	9	56.3
Eagle city, Ada County	11 105	425	3.8	176	4.9	135	5.1	29	3.5	126	4.0	67	33.3
East Hope city, Bonner County	170	12	7.1	-	-	-	-	9	12.3	2	3.2	-	-
Eden city, Jerome County	411	75	18.2	25	21.4	12	15.4	7	10.6	11	11.0	8	72.7
Elk River city, Clearwater County	142	20	14.1	5	27.8	2	16.7	4	8.9	6	11.3	2	100.0
Emmett city, Gem County	5 265	937	17.8	345	23.4	238	22.6	157	16.5	221	16.3	100	66.7
Fairfield city, Camas County	429	46	10.7	6	6.7	3	4.0	9	18.0	12	9.1	1	10.0
Ferdinand city, Idaho County	141	14	9.9	8	20.0	6	20.7	2	11.8	1	2.9	1	100.0
Fernan Lake Village city, Kootenai County	171	25	14.6	15	28.3	14	32.6	-	-	4	9.3	1	33.3
Filer city, Twin Falls County	1 640	224	13.7	84	17.8	67	18.9	34	13.8	46	10.4	12	41.4
Firth city, Bingham County	362	93	25.7	47	39.8	33	41.8	9	15.3	16	20.0	7	100.0
Fort Hall CDP	3 118	847	27.2	346	32.5	255	32.7	58	26.9	172	22.6	87	50.9
Bannock County (part)	1 682	306	18.2	102	19.7	81	20.5	22	18.8	66	15.2	30	49.2
Bingham County (part)	1 436	541	37.7	244	44.6	174	45.1	36	36.4	106	32.4	57	51.8
Franklin city, Franklin County	604	85	14.1	52	19.0	39	21.5	4	10.3	15	10.9	2	50.0
Fruitland city, Payette County	3 780	449	11.9	182	15.6	172	20.8	78	14.0	88	8.3	50	28.7
Garden City city, Ada County	10 816	1 375	12.7	438	16.6	270	15.3	53	4.0	280	9.8	112	29.0
Genesee city, Latah County	952	59	6.2	11	3.8	9	4.3	9	14.1	12	4.4	8	47.1
Georgetown city, Bear Lake County	548	65	11.9	41	18.8	31	18.0	-	-	16	11.3	4	44.4
Glenns Ferry city, Elmore County	1 615	396	24.5	206	38.4	154	37.7	14	6.3	87	20.5	35	55.6
Gooding city, Gooding County	3 212	555	17.3	225	28.8	195	32.0	111	15.1	106	12.4	26	27.7
Grace city, Caribou County	965	68	7.0	20	6.8	14	6.2	20	11.7	15	5.7	6	46.2
Grand View city, Owyhee County	461	132	28.6	45	34.9	25	29.1	24	28.9	32	25.0	9	52.9
Grangeville city, Idaho County	3 086	420	13.6	116	15.0	53	9.7	63	10.4	93	10.6	42	51.9
Greenleaf city, Canyon County	826	110	13.3	53	17.8	44	18.6	8	14.0	20	9.3	4	16.7
Hagerman city, Gooding County	644	93	14.4	17	11.3	9	7.9	25	13.7	32	17.1	4	30.8
Hailey city, Blaine County	5 993	366	6.1	128	7.3	66	5.2	12	4.2	72	4.6	8	9.8
Hamer city, Jefferson County	15	-	-	-	(X)	-	(X)	-	-	-	-	-	(X)
Hansen city, Twin Falls County	965	152	15.8	53	17.8	51	22.8	20	20.4	29	11.7	9	23.7
Harrison city, Kootenai County	276	56	20.3	31	53.4	24	58.5	8	17.0	13	15.1	9	90.0
Hauser city, Kootenai County	648	69	10.6	21	13.0	13	10.5	8	12.5	20	10.3	8	40.0
Hayden city, Kootenai County	9 277	856	9.2	346	13.5	217	11.3	57	4.5	153	5.8	64	32.5
Hayden Lake city, Kootenai County	519	43	8.3	13	11.7	9	9.8	4	4.3	13	7.7	1	33.3
Hazelton city, Jerome County	708	209	29.5	97	37.7	77	37.0	10	10.6	41	24.1	12	70.6
Heyburn city, Minidoka County	2 834	482	17.0	192	20.1	119	17.6	14	8.1	98	13.0	30	34.5
Hollister city, Twin Falls County	219	24	11.0	-	-	-	-	-	-	4	7.8	-	-
Homedale city, Owyhee County	2 512	510	20.3	229	24.9	152	23.3	40	13.1	105	17.8	24	28.6
Hope city, Bonner County	78	4	5.1	-	-	-	-	-	-	-	-	-	-
Horseshoe Bend city, Boise County	753	147	19.5	47	21.5	35	22.7	10	13.3	22	11.2	3	13.6
Huetter city, Kootenai County	94	29	30.9	14	36.8	6	30.0	-	-	5	23.8	3	60.0
Idaho City city, Boise County	455	88	19.3	35	28.7	22	23.2	2	5.9	22	17.3	18	78.3
Idaho Falls city, Bonneville County	49 648	5 403	10.9	1 855	12.7	1 135	10.7	352	6.3	1 028	7.8	460	32.3
Inkom city, Bannock County	756	78	10.3	31	12.7	18	10.1	5	7.9	16	8.0	8	50.0
Iona city, Bonneville County	1 213	92	7.6	52	11.6	41	11.4	12	6.1	13	4.0	2	16.7
Irwin city, Bonneville County	206	20	9.7	11	23.4	9	26.5	-	-	2	3.5	-	(X)
Island Park city, Fremont County	230	55	23.9	22	37.9	16	35.6	-	-	13	21.0	1	25.0
Jerome city, Jerome County	7 561	1 171	15.5	501	21.8	291	18.5	130	12.3	248	12.9	125	47.9
Juliaetta city, Latah County	585	72	12.3	21	16.7	13	12.5	6	5.7	7	4.2	2	50.0
Kamiah city	1 120	207	18.5	52	22.6	31	17.5	32	12.2	39	12.5	21	51.2
Idaho County (part)	-	-	(X)	-	(X)	-	(X)	-	(X)	-	(X)	-	(X)
Lewis County (part)	1 120	207	18.5	52	22.6	31	17.5	32	12.2	39	12.5	21	51.2
Kellogg city, Shoshone County	2 316	505	21.8	175	30.2	128	30.5	25	7.3	108	17.3	53	53.5
Kendrick city, Latah County	399	47	11.8	21	16.7	19	21.8	4	7.1	11	11.2	11	100.0
Ketchum city, Blaine County	2 996	268	8.9	41	10.9	33	11.0	19	6.6	21	3.5	6	12.2
Kimberly city, Twin Falls County	2 577	224	8.7	84	10.3	59	9.7	21	6.8	46	6.7	14	34.1
Kooskia city, Idaho County	781	200	25.6	67	35.1	49	31.6	21	12.3	54	25.0	21	63.6
Kootenai city, Bonner County	326	61	18.7	9	11.0	3	5.4	10	27.0	9	12.0	2	33.3
Kuna city, Ada County	5 455	774	14.2	390	19.3	287	21.5	72	33.0	145	10.1	57	40.7
Lapwai city, Nez Perce County	1 179	280	23.7	141	30.5	100	30.3	10	10.2	57	20.5	32	51.6
Lava Hot Springs city, Bannock County	502	126	25.1	41	33.6	24	29.6	10	10.5	20	16.7	6	60.0

Table 16. **Poverty Status in 1999: 2000**—Con.

[Data based on a sample (except Tables 65-68). For information on confidentiality protection, coverage, sampling error, and nonsampling error, see Appendix G.
For location of definitions, see "How to Use This Census Report"]

State County Place	Population for whom poverty status is determined									Families with income in 1999 below poverty level			
		Income in 1999 below poverty level								All families		Families with female householder, no husband present, with related children under 18 years	
		All ages		Related children				Population 65 years and over					
				Under 18 years		5 to 17 years							
	Total	Number	Percent	Number	Percent	Number	Percent	Number	Percent	Number	Percent	Number	Percent
PLACE—Con.													
Leadore city, Lemhi County	87	39	44.8	17	50.0	17	60.7	4	28.6	10	47.6	2	100.0
Lewiston city, Nez Perce County	30 342	3 627	12.0	1 067	15.2	690	13.2	326	6.5	704	8.4	402	47.3
Lewisville city, Jefferson County	505	38	7.5	18	10.8	18	13.7	-	-	12	9.6	6	66.7
Lost River city, Custer County	29	2	6.9	-	-	-	-	-	(X)	-	-	-	(X)
McCall city, Valley County	2 124	260	12.2	62	11.6	50	11.5	17	7.2	41	7.0	10	16.1
McCammon city, Bannock County	771	69	8.9	31	11.4	23	11.6	4	4.7	11	5.5	2	12.5
Mackay city, Custer County	577	106	18.4	25	19.5	14	13.6	26	19.8	20	13.0	5	55.6
Malad City city, Oneida County	2 164	216	10.0	62	9.7	45	9.7	56	13.8	37	6.2	16	50.0
Malta city, Cassia County	160	28	17.5	11	26.8	9	37.5	4	11.8	4	9.3	2	50.0
Marsing city, Owyhee County	913	155	17.0	79	27.2	57	27.0	22	13.9	29	12.5	18	54.5
Melba city, Canyon County	442	61	13.8	15	10.4	5	4.9	5	9.6	10	9.6	2	40.0
Menan city, Jefferson County	715	85	11.9	37	17.0	30	18.6	6	6.1	14	7.3	2	14.3
Meridian city, Ada County	34 533	1 926	5.6	810	7.0	523	6.8	155	7.6	436	4.6	243	25.4
Middleton city, Canyon County	2 921	304	10.4	125	12.8	80	12.4	38	16.5	56	7.5	25	33.8
Midvale city, Washington County	194	56	28.9	31	57.4	13	43.3	6	12.5	15	23.4	6	66.7
Minidoka city, Minidoka County	142	45	31.7	25	33.3	6	16.2	-	-	8	27.6	1	100.0
Montpelier city, Bear Lake County	2 775	357	12.9	154	17.6	107	16.3	39	9.2	66	9.2	43	70.5
Moore city, Butte County	206	27	13.1	15	32.6	9	27.3	-	-	6	10.0	3	50.0
Moscow city, Latah County	17 338	3 878	22.4	280	8.2	134	5.5	59	4.5	377	9.5	54	21.3
Mountain Home city, Elmore County	11 377	1 183	10.4	489	13.9	286	11.3	117	11.8	259	8.6	105	33.8
Mountain Home AFB CDP, Elmore County	5 017	373	7.4	193	9.1	67	5.6	-	-	93	6.5	29	34.9
Moyie Springs city, Boundary County	658	116	17.6	48	21.9	41	24.6	4	6.1	25	13.6	8	40.0
Mud Lake city, Jefferson County	250	62	24.8	17	22.4	12	24.0	3	15.8	13	21.7	3	37.5
Mullan city, Shoshone County	829	100	12.1	38	19.2	24	14.7	13	9.6	17	7.8	7	25.9
Murtaugh city, Twin Falls County	146	23	15.8	11	25.6	11	26.8	-	-	5	12.8	-	(X)
Nampa city, Canyon County	50 918	6 307	12.4	2 183	13.7	1 231	11.7	531	9.9	1 147	8.7	478	33.2
Newdale city, Fremont County	396	57	14.4	33	21.3	27	20.8	-	-	11	11.5	3	50.0
New Meadows city, Adams County	538	88	16.4	21	14.8	14	12.1	3	5.0	24	16.2	6	46.2
New Plymouth city, Payette County	1 412	243	17.2	117	25.9	91	27.2	20	8.9	47	12.3	11	28.2
Nezperce city, Lewis County	537	40	7.4	19	11.1	15	9.7	3	3.3	8	5.7	6	75.0
Notus city, Canyon County	405	54	13.3	14	11.2	11	10.8	13	28.3	11	10.4	1	33.3
Oakley city, Cassia County	633	93	14.7	53	27.2	43	30.9	4	4.8	16	9.1	6	60.0
Oldtown city, Bonner County	196	44	22.4	8	23.5	2	11.1	2	6.3	11	21.6	-	-
Onaway city, Latah County	245	23	9.4	9	10.8	9	12.2	5	29.4	4	6.0	-	-
Orofino city, Clearwater County	2 756	333	12.1	110	16.3	76	14.8	33	7.1	60	7.6	26	38.2
Osburn city, Shoshone County	1 535	180	11.7	52	17.2	29	12.4	15	4.6	46	10.1	20	47.6
Oxford city, Franklin County	37	-	-	-	-	-	-	-	-	-	-	-	(X)
Paris city, Bear Lake County	561	35	6.2	9	5.0	8	5.7	10	11.9	6	3.8	2	33.3
Parker city, Fremont County	304	49	16.1	18	14.6	13	14.6	9	22.5	9	13.2	1	33.3
Parkline city, Benewah County	79	7	8.9	2	11.1	2	33.3	-	-	3	11.5	3	100.0
Parma city, Canyon County	1 786	268	15.0	81	13.9	61	13.8	66	28.9	52	11.7	12	35.3
Paul city, Minidoka County	968	141	14.6	52	19.3	30	15.4	18	9.7	25	9.8	12	36.4
Payette city, Payette County	6 927	1 055	15.2	391	18.0	288	17.2	111	12.3	204	11.4	75	40.8
Peck city, Nez Perce County	220	29	13.2	5	11.9	3	7.5	8	11.6	12	16.0	4	40.0
Pierce city, Clearwater County	638	118	18.5	51	27.4	40	26.7	-	-	28	14.7	9	69.2
Pinehurst city, Shoshone County	1 644	244	14.8	80	22.3	47	17.5	34	9.4	67	13.5	25	59.5
Placerville city, Boise County	53	6	11.3	-	-	-	-	2	20.0	-	-	-	(X)
Plummer city, Benewah County	1 023	225	22.0	82	23.8	42	18.3	19	18.8	44	17.3	14	43.8
Pocatello city	50 073	7 688	15.4	2 264	16.9	1 286	14.1	409	7.8	1 398	10.7	605	43.2
Bannock County (part)	50 041	7 688	15.4	2 264	16.9	1 286	14.1	409	7.8	1 398	10.7	605	43.2
Power County (part)	32	-	-	-	-	-	(X)	-	(X)	-	-	-	(X)
Ponderay city, Bonner County	670	105	15.7	33	20.9	28	26.7	-	-	23	13.2	8	53.3
Post Falls city, Kootenai County	16 961	1 602	9.4	684	13.4	428	12.3	132	7.5	336	7.1	172	31.3
Potlatch city, Latah County	781	120	15.4	38	17.1	20	12.1	16	11.4	24	11.1	8	28.6
Preston city, Franklin County	4 626	309	6.7	93	5.9	31	2.7	39	6.2	72	5.9	17	20.7
Priest River city, Bonner County	1 774	335	18.9	138	27.7	105	28.1	24	9.7	67	14.0	31	56.4
Rathdrum city, Kootenai County	4 851	397	8.2	140	8.3	133	10.5	30	12.3	119	9.0	56	31.6
Reubens city, Lewis County	83	17	20.5	7	21.2	7	36.8	3	27.3	2	13.3	-	(X)
Rexburg city, Madison County	15 816	7 027	44.4	367	11.7	162	7.7	91	12.3	310	13.2	92	41.6
Richfield city, Lincoln County	428	54	12.6	18	14.2	15	17.4	11	16.2	12	11.0	5	100.0
Rigby city, Jefferson County	2 944	355	12.1	135	13.2	85	11.8	37	10.0	82	10.5	27	30.3
Riggins city, Idaho County	403	102	25.3	28	50.0	23	48.9	10	9.5	20	19.2	6	75.0
Ririe city	463	74	16.0	28	14.9	17	15.0	8	16.0	14	12.7	3	30.0
Bonneville County (part)	6	-	-	-	(X)	-	(X)	-	-	-	-	-	(X)
Jefferson County (part)	457	74	16.2	28	14.9	17	15.0	8	17.4	14	13.0	3	30.0
Roberts city, Jefferson County	700	132	18.9	74	22.8	59	26.1	3	7.9	17	12.6	10	62.5
Rockland city, Power County	283	44	15.5	17	19.3	11	16.2	2	6.5	12	14.3	2	50.0
Rupert city, Minidoka County	5 564	1 196	21.5	500	29.2	335	27.9	94	11.7	280	18.9	69	36.7
St. Anthony city, Fremont County	3 125	488	15.6	214	20.8	162	21.0	49	14.2	80	10.3	30	40.5
St. Charles city, Bear Lake County	137	10	7.3	-	-	-	-	6	11.5	5	10.9	-	(X)
St. Maries city, Benewah County	2 479	317	12.8	107	16.5	62	13.7	47	14.9	75	10.7	39	55.7
Salmon city, Lemhi County	2 968	578	19.5	215	28.3	125	20.9	78	14.3	127	15.5	59	52.2
Sandpoint city, Bonner County	6 668	1 199	18.0	519	27.9	351	26.1	43	5.1	250	14.9	172	53.3
Shelley city, Bingham County	3 835	369	9.6	144	10.6	66	6.6	8	2.0	79	7.9	43	36.8
Shoshone city, Lincoln County	1 370	189	13.8	80	21.1	50	18.5	20	7.2	40	11.1	16	40.0
Smelterville city, Shoshone County	646	145	22.4	43	29.1	32	28.8	13	12.5	25	15.5	14	87.5
Soda Springs city, Caribou County	3 267	303	9.3	87	8.5	62	8.3	32	8.7	63	7.0	29	36.3
Spencer city, Clark County	37	21	56.8	10	100.0	8	100.0	-	-	4	40.0	-	(X)
Spirit Lake city, Kootenai County	1 348	221	16.4	81	20.8	59	20.8	10	6.3	42	11.6	19	47.5

Table 16. **Poverty Status in 1999: 2000**—Con.

[Data based on a sample (except Tables 65-68). For information on confidentiality protection, coverage, sampling error, and nonsampling error, see Appendix G.
For location of definitions, see "How to Use This Census Report"]

State County Place	Population for whom poverty status is determined									Families with income in 1999 below poverty level			
		Income in 1999 below poverty level								All families		Families with female householder, no husband present, with related children under 18 years	
		All ages		Related children				Population 65 years and over					
				Under 18 years		5 to 17 years							
	Total	Number	Percent	Number	Percent	Number	Percent	Number	Percent	Number	Percent	Number	Percent
PLACE—Con.													
Stanley city, Custer County	98	21	21.4	8	47.1	7	46.7	-	-	7	25.9	2	100.0
Star city, Ada County	1 792	153	8.5	63	10.7	30	8.0	14	13.6	25	5.4	14	25.5
State Line city, Kootenai County	19	5	26.3	-	-	-	(X)	-	(X)	-	-	-	(X)
Stites city, Idaho County	276	49	17.8	7	9.6	7	12.1	9	23.7	11	16.2	6	75.0
Sugar City city, Madison County	1 243	97	7.8	53	10.5	30	7.7	2	2.3	18	6.1	2	10.0
Sun Valley city, Blaine County	1 399	208	14.9	24	15.7	22	17.5	6	2.4	9	2.7	9	56.3
Swan Valley city, Bonneville County	173	16	9.2	4	14.3	-	-	2	5.7	2	3.8	-	-
Tensed city, Benewah County	132	49	37.1	23	82.1	9	64.3	2	5.9	10	27.0	-	-
Teton city, Fremont County	554	115	20.8	45	25.0	35	23.3	7	12.5	23	17.2	2	14.3
Tetonia city, Teton County	230	9	3.9	2	2.6	2	3.3	4	21.1	3	4.5	-	-
Troy city, Latah County	777	94	12.1	33	14.7	16	10.8	3	3.1	27	11.9	11	68.8
Twin Falls city, Twin Falls County	33 306	4 680	14.1	1 518	17.5	858	14.2	457	9.3	872	9.8	442	40.6
Ucon city, Bonneville County	983	96	9.8	47	14.6	20	8.7	6	9.8	17	7.2	3	14.3
Victor city, Teton County	870	73	8.4	31	11.2	22	11.5	4	7.0	15	7.0	6	30.0
Wallace city, Shoshone County	891	179	20.1	39	20.4	31	20.0	16	10.5	29	12.8	15	60.0
Wardner city, Shoshone County	195	25	12.8	2	3.8	2	5.1	2	6.5	8	14.0	3	60.0
Warm River city, Fremont County	9	-	-	-	(X)	-	(X)	-	-	-	-	-	(X)
Weippe city, Clearwater County	400	99	24.8	37	36.3	30	34.9	14	19.7	21	16.8	11	64.7
Weiser city, Washington County	5 142	794	15.4	242	17.9	127	13.6	98	10.8	170	12.6	59	53.2
Wendell city, Gooding County	2 102	276	13.1	114	19.9	69	17.6	31	9.7	70	11.7	31	48.4
Weston city, Franklin County	345	38	11.0	17	11.8	17	15.7	4	12.9	7	8.6	1	25.0
White Bird city, Idaho County	118	25	21.2	8	40.0	5	29.4	-	-	4	10.8	-	(X)
Wilder city, Canyon County	1 461	462	31.6	210	37.4	154	38.9	30	26.3	88	27.7	17	63.0
Winchester city, Lewis County	310	23	7.4	3	4.8	3	7.3	2	3.8	8	8.1	2	20.0
Worley city, Kootenai County	222	44	19.8	12	23.1	5	13.5	-	-	11	17.2	-	(X)

Table 17. **Units in Structure: 2000**

[Data based on a sample (except Tables 65-68). For information on confidentiality protection, coverage, sampling error, and nonsampling error, see Appendix G.
For location of definitions, see "How to Use This Census Report"]

State County County Subdivision Place	Total housing units	Units in structure								
		1 unit, detached	1 unit, attached	2 to 4 units	5 to 9 units	10 to 19 units	20 to 49 units	50 or more units	Mobile home	Boat, RV, van, etc.
The State	**527 824**	**369 924**	**15 211**	**36 150**	**14 047**	**9 716**	**8 758**	**7 122**	**64 163**	**2 733**
Ada County	118 516	83 257	5 285	9 170	3 539	3 520	2 808	3 294	7 438	205
Boise City CCD	101 951	69 999	4 923	8 770	3 312	3 332	2 733	3 240	5 483	159
Boise City city (part)	74 771	47 692	4 190	7 676	3 081	3 053	2 562	3 142	3 270	105
Eagle city (part)	220	212	-	-	-	-	-	-	8	-
Garden City city (part)	3 761	1 594	262	213	129	159	95	34	1 261	14
Meridian city	12 288	10 464	321	734	32	80	54	32	547	24
Boise Hills CCD	869	616	20	6	-	-	-	-	227	-
Boise City city (part)	80	80	-	-	-	-	-	-	-	-
Eagle CCD	8 189	6 590	211	175	68	30	64	5	1 013	33
Boise City city (part)	654	626	15	5	-	-	-	-	8	-
Eagle city (part)	3 757	2 888	163	139	60	15	58	5	396	33
Garden City city (part)	917	785	18	-	-	-	-	-	114	-
Star city	688	535	15	18	8	15	-	-	97	-
Kuna CCD	2 967	2 618	18	57	9	9	-	-	256	-
Kuna city	1 783	1 602	10	57	9	9	-	-	96	-
Orchard CCD	4 540	3 434	113	162	150	149	11	49	459	13
Boise City city (part)	2 445	2 028	91	128	75	34	11	39	26	13
Adams County	1 982	1 476	22	65	15	3	2	-	344	55
Council CCD	1 206	883	11	56	3	2	-	-	206	45
Council city	421	276	2	56	3	2	-	-	57	25
New Meadows CCD	776	593	11	9	12	1	2	-	138	10
New Meadows city	259	166	10	4	12	1	2	-	64	-
Bannock County	29 102	19 127	1 051	3 116	736	731	499	706	3 098	38
Fort Hall CCD	667	482	9	4	-	-	-	-	172	-
Fort Hall CDP (part)	550	399	4	4	-	-	-	-	143	-
Inkom CCD	1 135	1 000	28	9	4	-	-	-	94	-
Inkom city (part)	276	209	-	9	4	-	-	-	54	-
Pocatello city (part)	38	26	12	-	-	-	-	-	-	-
Pocatello CCD	25 169	15 918	983	3 051	717	718	499	700	2 550	33
Chubbuck city	3 424	2 271	38	319	31	94	43	184	435	9
Pocatello city (part)	20 596	12 841	939	2 722	680	624	456	516	1 808	10
South Bannock CCD	2 131	1 727	31	52	15	13	-	6	282	5
Arimo city	115	109	-	-	-	-	-	-	6	-
Downey city	263	229	7	2	4	-	-	3	16	2
Inkom city (part)	-	-	-	-	-	-	-	-	-	-
Lava Hot Springs city	304	182	8	31	11	13	-	3	55	1
McCammon city	294	219	-	10	-	-	-	-	65	-
Pocatello city (part)	33	16	8	9	-	-	-	-	-	-
Bear Lake County	3 268	2 830	36	76	43	-	64	-	197	22
Georgetown CCD	358	301	-	9	-	-	-	-	48	-
Georgetown city	199	157	-	-	-	-	-	-	42	-
Montpelier CCD	1 689	1 473	4	50	33	-	64	-	65	-
Montpelier city	1 157	964	4	44	33	-	64	-	48	-
Paris CCD	1 221	1 056	32	17	10	-	-	-	84	22
Bloomington city	109	93	-	-	-	-	-	-	16	-
Paris city	297	240	-	13	10	-	-	-	32	2
St. Charles city	107	88	2	-	-	-	-	-	14	3
Benewah County	4 238	2 851	35	100	79	48	5	4	1 063	53
Plummer CCD	795	624	10	8	-	10	-	-	143	-
Plummer city	381	244	8	8	-	10	-	-	111	-
St. Maries CCD	3 104	1 985	25	80	73	34	5	4	849	49
Parkline city	36	17	-	-	-	-	-	-	19	-
St. Maries city	1 119	695	15	80	73	34	5	4	213	-
Tensed CCD	339	242	-	12	6	4	-	-	71	4
Tensed city	67	27	-	8	-	-	-	-	28	4
Bingham County	14 303	10 301	122	802	265	74	132	31	2 565	11
Aberdeen CCD	1 138	883	4	42	8	-	8	-	193	-
Aberdeen city	645	454	4	42	2	-	8	-	135	-
Alridge CCD	250	136	-	-	-	-	-	-	114	-
Atomic City CCD	849	630	6	-	5	-	-	-	208	-
Atomic City city	19	8	-	-	5	-	-	-	6	-
Blackfoot CCD	4 813	3 418	59	545	148	37	104	31	471	-
Blackfoot city (part)	3 956	2 766	59	545	148	37	104	31	266	-
Firth CCD	1 021	712	4	18	2	2	2	-	278	3
Basalt city	142	104	-	5	-	-	-	-	30	3
Firth city	139	67	4	13	2	2	2	-	49	-
Fort Hall CCD	1 006	595	8	29	-	15	-	-	351	8
Fort Hall CDP (part)	509	259	4	13	-	15	-	-	210	8
Moreland CCD	2 951	2 118	11	93	-	-	-	-	729	-
Blackfoot city (part)	-	-	-	-	-	-	-	-	-	-
Shelley CCD	2 275	1 809	30	75	102	20	18	-	221	-
Shelley city	1 260	969	22	54	102	20	18	-	75	-
Blaine County	12 186	6 929	1 067	1 897	888	344	202	57	725	77
Carey CCD	347	297	-	-	-	-	-	-	50	-
Carey city	196	172	-	-	-	-	-	-	24	-
Hailey-Bellevue CCD	4 789	3 589	232	243	192	57	33	21	359	63
Bellevue city	717	502	12	22	9	-	-	-	172	-
Hailey city	2 493	1 799	174	210	183	53	33	21	20	-
Ketchum CCD	7 050	3 043	835	1 654	696	287	169	36	316	14
Ketchum city	2 947	958	416	826	387	181	128	33	18	-
Sun Valley city	2 339	732	355	789	306	106	41	3	7	-
Boise County	4 349	3 295	41	50	3	9	-	-	829	122
Garden Valley CCD	1 813	1 442	24	10	-	-	-	-	284	53
Crouch city	84	43	2	2	-	-	-	-	28	9
Horseshoe Bend CCD	855	547	6	18	-	-	-	-	262	22
Horseshoe Bend city	289	142	2	16	-	-	-	-	123	6
Placerville city	72	62	4	-	-	-	-	-	6	-
Idaho City CCD	1 681	1 306	11	22	3	9	-	-	283	47
Idaho City city	256	102	7	12	3	9	-	-	111	12

Table 17. **Units in Structure: 2000**—Con.

[Data based on a sample (except Tables 65-68). For information on confidentiality protection, coverage, sampling error, and nonsampling error, see Appendix G.
For location of definitions, see "How to Use This Census Report"]

State County County Subdivision Place	Total housing units	Units in structure								
		1 unit, detached	1 unit, attached	2 to 4 units	5 to 9 units	10 to 19 units	20 to 49 units	50 or more units	Mobile home	Boat, RV, van, etc.
Bonner County	19 646	13 711	248	875	338	238	345	41	3 600	250
Blanchard-Glengary CCD	6 130	4 216	28	77	-	-	-	-	1 716	93
Oldtown city (part)	104	41	-	5	-	-	-	-	53	5
Priest River city (part)	8	4	-	-	-	-	-	-	4	-
Clark Fork CCD	1 431	1 123	23	16	7	2	-	-	211	49
Clark Fork city	280	167	2	14	4	2	-	-	83	8
East Hope city	141	125	-	2	-	-	-	-	14	-
Hope city	62	62	-	-	-	-	-	-	-	-
Priest River CCD	4 070	3 080	49	110	41	22	26	-	695	47
Oldtown city (part)	3	2	1	-	-	-	-	-	-	-
Priest River city (part)	763	530	7	55	21	4	26	-	120	-
Sandpoint CCD	8 015	5 292	148	672	290	214	319	41	978	61
Dover city	150	126	-	3	-	-	-	-	21	-
Kootenai city	150	99	-	22	6	-	-	-	23	-
Ponderay city	316	162	-	13	-	-	3	3	133	2
Sandpoint city	3 168	1 970	87	425	122	156	172	38	198	-
Bonneville County	30 484	21 669	845	2 908	1 259	307	763	277	2 435	21
Idaho Falls CCD	27 515	19 225	829	2 880	1 251	307	756	277	1 969	21
Ammon city	1 951	1 556	158	103	84	-	32	-	18	-
Idaho Falls city	19 826	13 431	642	2 720	1 124	307	701	277	603	21
Iona city	400	380	2	4	-	-	-	-	14	-
Idaho Falls West CCD	615	459	-	12	8	-	-	-	136	-
Swan Valley CCD	727	563	11	9	-	-	7	-	137	-
Irwin city	162	112	2	-	-	-	-	-	48	-
Swan Valley city	116	83	9	5	-	-	-	-	19	-
Ucon CCD	1 627	1 422	5	7	-	-	-	-	193	-
Ririe city (part)	4	2	-	2	-	-	-	-	-	-
Ucon city	298	278	-	5	-	-	-	-	15	-
Boundary County	4 095	3 057	18	81	78	40	11	-	782	28
Bonners Ferry CCD	2 544	1 892	16	61	78	40	11	-	438	8
Bonners Ferry city	1 095	783	9	61	58	22	11	-	151	-
Moyie Springs CCD	861	631	2	9	-	-	-	-	206	13
Moyie Springs city	258	170	-	7	-	-	-	-	81	-
Naples CCD	690	534	-	11	-	-	-	-	138	7
Butte County	1 290	903	4	79	11	16	17	-	245	15
Arco CCD	1 134	805	4	79	11	16	17	-	195	7
Arco city	509	343	-	64	4	16	17	-	63	2
Butte City city	48	18	-	2	7	-	-	-	19	2
Moore city	94	59	-	3	-	-	-	-	32	-
Howe CCD	156	98	-	-	-	-	-	-	50	8
Camas County	601	504	2	2	9	2	-	-	78	4
East Camas CCD	193	171	2	-	-	-	-	-	20	-
West Camas CCD	408	333	-	2	9	2	-	-	58	4
Fairfield city	225	172	-	2	9	2	-	-	40	-
Canyon County	47 965	34 765	1 132	3 038	944	723	510	456	6 189	208
Caldwell CCD	11 417	7 747	291	1 007	347	227	225	85	1 393	95
Caldwell city (part)	9 078	5 858	283	961	335	213	219	42	1 127	40
Greenleaf city (part)	260	214	6	15	2	8	-	-	15	-
Notus city (part)	-	-	-	-	-	-	-	-	-	-
Huston CCD	1 093	724	-	-	9	-	-	-	354	6
Melba CCD	667	439	2	13	7	-	-	-	206	-
Melba city	166	123	2	7	2	-	-	-	32	-
Middleton CCD	3 710	2 854	77	47	11	19	-	-	680	22
Caldwell city (part)	-	-	-	-	-	-	-	-	-	-
Middleton city	1 056	870	12	47	11	19	-	-	92	5
Nampa CCD	27 149	20 286	657	1 822	538	471	263	268	2 789	55
Caldwell city (part)	617	584	-	-	-	-	-	-	25	8
Nampa city	19 536	14 021	623	1 771	522	471	263	268	1 575	22
Notus CCD	826	468	65	54	28	-	-	103	108	-
Notus city (part)	145	110	2	-	-	-	-	-	33	-
Parma CCD	1 658	1 183	15	44	-	-	16	-	384	16
Parma city	686	503	15	44	-	-	16	-	106	2
Wilder CCD	1 445	1 064	25	51	4	6	6	-	275	14
Greenleaf city (part)	13	10	-	-	-	-	-	-	3	-
Wilder city	420	298	23	48	4	6	6	-	35	-
Caribou County	3 188	2 339	18	125	50	50	40	-	530	36
Bancroft CCD	350	275	-	15	7	-	-	-	53	-
Bancroft city	172	116	-	15	7	-	-	-	34	-
Fort Hall CCD	1	1	-	-	-	-	-	-	-	-
Grace CCD	805	666	4	16	8	-	-	-	107	4
Grace city	385	314	-	16	6	-	-	-	49	-
Soda Springs CCD	1 894	1 269	14	94	35	50	40	-	360	32
Soda Springs city	1 489	979	14	94	35	50	40	-	264	13
Wayan CCD	138	128	-	-	-	-	-	-	10	-
Cassia County	7 862	5 690	121	353	184	71	108	-	1 275	60
Albion CCD	1 049	747	-	12	6	-	-	-	279	5
Albion city	111	87	-	-	-	-	-	-	24	-
Malta city	73	61	-	-	-	-	-	-	12	-
Burley CCD	4 916	3 600	93	327	170	71	108	-	525	22
Burley city (part)	3 537	2 504	86	290	166	71	108	-	312	-
Declo CCD	1 052	751	21	2	8	-	-	-	257	13
Declo city	121	99	-	2	8	-	-	-	12	-
Oakley CCD	845	592	7	12	-	-	-	-	214	20
Oakley city	246	196	7	10	-	-	-	-	31	2
Clark County	521	310	8	20	4	19	3	-	157	-
East Clark CCD	133	104	4	-	-	-	-	-	25	-
Spencer city	40	19	4	-	-	-	-	-	17	-
West Clark CCD	388	206	4	20	4	19	3	-	132	-
Dubois city	243	119	4	20	4	4	3	-	89	-

Table 17. **Units in Structure: 2000**—Con.

[Data based on a sample (except Tables 65-68). For information on confidentiality protection, coverage, sampling error, and nonsampling error, see Appendix G.
For location of definitions, see "How to Use This Census Report"]

State County County Subdivision Place	Total housing units	Units in structure								
		1 unit, detached	1 unit, attached	2 to 4 units	5 to 9 units	10 to 19 units	20 to 49 units	50 or more units	Mobile home	Boat, RV, van, etc.
Clearwater County	4 144	2 878	40	87	47	65	-	2	965	60
Elk River CCD	270	219	2	-	-	-	-	-	45	4
Elk River city	133	107	2	-	-	-	-	-	20	4
Nez Perce CCD	2 498	1 698	26	65	30	65	-	2	584	28
Orofino city	1 316	980	20	58	22	42	-	2	190	2
Pierce-Headquarters CCD	851	672	12	7	3	-	-	-	139	18
Pierce city	303	234	-	7	3	-	-	-	48	11
Weippe CCD	525	289	-	15	14	-	-	-	197	10
Weippe city	196	98	-	15	14	-	-	-	69	-
Custer County	2 983	2 000	21	75	15	28	21	-	601	222
Challis CCD	1 476	881	11	31	11	17	21	-	304	200
Challis city	521	365	6	23	11	17	14	-	81	4
Mackay CCD	780	547	4	14	2	11	-	-	194	8
Lost River city	20	12	-	-	-	-	-	-	8	-
Mackay city	358	250	-	11	2	11	-	-	80	4
Stanley CCD	727	572	6	30	2	-	-	-	103	14
Clayton city	26	9	-	3	-	-	-	-	7	7
Stanley city	74	50	4	6	-	-	-	-	14	-
Elmore County	10 527	6 113	1 163	761	387	142	47	8	1 873	33
Atlanta CCD	658	550	-	1	-	-	-	-	103	4
Glenns Ferry CCD	1 239	792	30	51	14	32	32	-	277	11
Glenns Ferry city	707	445	4	47	10	32	32	-	135	2
Mountain Home CCD	8 630	4 771	1 133	709	373	110	15	8	1 493	18
Mountain Home city	4 730	3 332	119	496	174	97	9	8	488	7
Mountain Home AFB CDP	1 590	204	1 010	127	195	13	6	-	35	-
Franklin County	3 872	3 389	29	140	68	-	9	-	214	23
Dayton CCD	684	636	5	-	-	-	-	-	37	6
Clifton city	76	71	-	-	-	-	-	-	2	3
Dayton city	140	132	-	-	-	-	-	-	8	-
Oxford city	26	26	-	-	-	-	-	-	-	-
Weston city	101	96	-	-	-	-	-	-	5	-
Mink Creek CCD	358	338	3	-	-	-	-	-	17	-
Preston CCD	2 830	2 415	21	140	68	-	9	-	160	17
Franklin city	202	149	8	7	-	-	-	-	38	-
Preston city	1 651	1 430	6	120	63	-	9	-	17	6
Fremont County	6 890	5 336	57	205	87	30	15	-	1 113	47
Ashton CCD	1 016	795	9	11	13	-	-	-	188	-
Ashton city	465	352	2	11	13	-	-	-	87	-
Drummond city	8	8	-	-	-	-	-	-	-	-
Warm River city (part)	-	-	-	-	-	-	-	-	-	-
Island Park CCD	2 992	2 457	34	85	17	-	13	-	359	27
Island Park city	491	376	11	51	-	-	-	-	53	-
Warm River city (part)	8	4	-	-	4	-	-	-	-	-
St. Anthony CCD	2 490	1 787	10	106	57	30	2	-	481	17
Parker city	95	85	-	-	-	-	-	-	10	-
St. Anthony city	1 202	847	10	96	57	30	2	-	160	-
Teton-Newdale CCD	392	297	4	3	-	-	-	-	85	3
Newdale city	113	96	-	-	-	-	-	-	14	3
Teton city	208	158	2	3	-	-	-	-	45	-
Yellowstone National Park CCD	-	-	-	-	-	-	-	-	-	-
Gem County	5 888	4 624	92	197	94	15	23	-	822	21
Emmett Bench CCD	1 086	950	7	6	-	-	-	-	123	-
Emmett Valley CCD	4 366	3 302	85	187	94	15	23	-	639	21
Emmett city	2 236	1 592	77	177	94	15	23	-	244	14
Sweet CCD	436	372	-	4	-	-	-	-	60	-
Gooding County	5 505	3 980	100	187	64	22	45	-	1 088	19
Bliss CCD	453	255	8	3	2	10	-	-	166	9
Bliss city	138	48	2	3	2	10	-	-	66	7
Gooding CCD	2 252	1 797	28	130	36	8	32	-	221	-
Gooding city	1 408	1 100	25	130	29	8	32	-	84	-
Hagerman CCD	875	651	28	13	9	4	3	-	161	6
Hagerman city	314	240	8	13	9	4	3	-	37	-
Wendell CCD	1 925	1 277	36	41	17	-	10	-	540	4
Wendell city	858	607	4	41	17	-	10	-	175	4
Idaho County	7 537	5 496	65	216	92	29	55	-	1 493	91
Cottonwood CCD	748	577	4	35	14	-	-	-	116	2
Cottonwood city	393	302	1	31	14	-	-	-	45	-
Elk City CCD	1 386	1 082	8	24	-	-	7	-	235	30
Grangeville CCD	2 725	2 031	19	98	62	26	44	-	412	33
Grangeville city	1 453	1 138	16	90	50	15	44	-	100	-
White Bird city	72	43	-	-	-	-	-	-	27	2
Nez Perce CCD	1 874	1 283	12	46	4	-	-	-	507	22
Ferdinand city	64	52	-	-	-	-	-	-	12	-
Kamiah city (part)	-	-	-	-	-	-	-	-	-	-
Kooskia city	364	215	-	25	4	-	-	-	120	-
Stites city	120	77	-	6	-	-	-	-	37	-
Riggins CCD	804	523	22	13	12	3	4	-	223	4
Riggins city	253	143	5	10	12	3	4	-	72	4
Jefferson County	6 287	4 878	40	142	61	-	51	14	1 096	5
Hamer CCD	746	512	2	27	4	-	-	-	201	-
Hamer city	6	4	-	-	-	-	-	-	2	-
Mud Lake city	81	52	-	7	2	-	-	-	20	-
Lewisville-Menan CCD	1 220	1 015	2	8	-	-	-	-	193	2
Lewisville city	169	142	-	-	-	-	-	-	27	-
Menan city	243	173	2	1	-	-	-	-	65	2
Rigby CCD	3 338	2 616	33	100	37	-	51	14	487	-
Rigby city	1 111	824	21	95	37	-	51	14	69	-
Ririe CCD	488	371	-	5	9	-	-	-	103	-
Ririe city (part)	181	132	-	5	-	-	-	-	44	-
Roberts CCD	495	364	3	2	11	-	-	-	112	3
Roberts city	187	100	-	2	11	-	-	-	74	-

Table 17. **Units in Structure: 2000**—Con.

[Data based on a sample (except Tables 65-68). For information on confidentiality protection, coverage, sampling error, and nonsampling error, see Appendix G.
For location of definitions, see "How to Use This Census Report"]

State County County Subdivision Place	Total housing units	Units in structure								
		1 unit, detached	1 unit, attached	2 to 4 units	5 to 9 units	10 to 19 units	20 to 49 units	50 or more units	Mobile home	Boat, RV, van, etc.
Jerome County	6 713	5 065	75	255	133	15	67	35	1 059	9
Eden-Hazelton CCD	1 023	780	12	79	4	10	3	2	124	9
Eden city	159	102	-	9	4	8	-	-	36	-
Hazelton city	271	166	12	69	-	2	3	2	17	-
Hunt CCD	174	147	-	-	-	-	-	-	27	-
Jerome CCD	5 516	4 138	63	176	129	5	64	33	908	-
Jerome city	2 965	2 119	30	165	129	-	64	33	425	-
Kootenai County	46 607	32 398	1 229	2 925	924	787	732	950	6 456	206
Coeur d'Alene CCD	24 670	17 154	906	1 990	780	645	374	727	2 045	49
Coeur d'Alene city	14 775	9 248	672	1 590	613	582	272	569	1 194	35
Dalton Gardens city	872	868	-	4	-	-	-	-	-	-
Fernan Lake Village city	65	65	-	-	-	-	-	-	-	-
Hayden city (part)	3 705	2 543	150	241	120	22	49	-	580	-
Hayden Lake city	313	310	-	-	-	-	3	-	-	-
Huetter city	37	13	-	12	9	-	-	-	3	-
Harrison CCD	1 907	1 416	4	3	5	24	109	-	324	22
Harrison city (part)	172	130	-	-	-	21	-	-	21	-
Post Falls-Rathdrum CCD	12 797	8 977	168	774	110	117	232	223	2 147	49
Hauser city	298	134	3	3	-	-	-	-	156	2
Post Falls city	6 689	4 674	100	598	87	99	232	223	643	33
Rathdrum city	1 632	1 210	60	94	23	6	-	-	230	9
State Line city	8	3	-	-	-	-	-	-	5	-
Spirit Lake-Athol CCD	5 336	3 446	129	155	26	1	14	-	1 498	67
Athol city	270	165	-	11	-	-	-	-	84	10
Hayden city (part)	-	-	-	-	-	-	-	-	-	-
Spirit Lake city	586	431	5	17	20	1	-	-	105	7
Worley CCD	1 897	1 405	22	3	3	-	3	-	442	19
Harrison city (part)	-	-	-	-	-	-	-	-	-	-
Worley city	124	75	-	-	-	-	-	-	49	-
Latah County	13 838	7 479	262	1 612	1 044	789	378	177	2 057	40
Deary-Bovill CCD	732	504	6	2	-	-	-	-	211	9
Bovill city	133	82	4	-	-	-	-	-	45	2
Deary city	227	156	-	2	-	-	-	-	69	-
Genesee CCD	587	443	-	19	6	-	-	-	115	4
Genesee city	381	264	-	19	6	-	-	-	88	4
Moscow CCD	9 409	4 291	243	1 503	992	782	338	172	1 078	10
Moscow city	8 040	3 492	234	1 484	992	782	338	172	536	10
Potlatch CCD	1 599	1 118	2	39	8	-	27	5	385	15
Onaway city	87	67	-	-	-	-	-	-	20	-
Potlatch city	355	273	2	18	2	-	27	5	28	-
Troy-Juliaetta-Kendrick CCD	1 511	1 123	11	49	38	7	13	-	268	2
Juliaetta city	262	158	-	6	3	7	13	-	75	-
Kendrick city	171	114	-	7	14	-	-	-	34	2
Troy city	331	244	2	36	21	-	-	-	28	-
Lemhi County	4 154	3 114	55	141	37	16	43	7	693	48
Forney CCD	181	162	-	-	-	-	-	-	9	10
Leadore CCD	314	224	2	7	-	-	-	-	76	5
Leadore city	64	36	-	7	-	-	-	-	21	-
Patterson CCD	406	231	-	-	-	-	-	-	157	18
Salmon CCD	3 253	2 497	53	134	37	16	43	7	451	15
Salmon city	1 516	1 121	33	134	37	16	43	7	125	-
Lewis County	1 795	1 379	6	117	27	2	-	-	246	18
Craigmont CCD	357	298	2	4	-	-	-	-	53	-
Craigmont city	244	195	2	2	-	-	-	-	45	-
Kamiah CCD	773	512	4	93	23	-	-	-	128	13
Kamiah city (part)	612	401	4	87	23	-	-	-	86	11
Lewis South CCD	41	18	-	-	-	-	-	-	20	3
Nezperce CCD	335	295	-	15	-	2	-	-	23	-
Nezperce city	222	189	-	15	-	2	-	-	16	-
Winchester CCD	289	256	-	5	4	-	-	-	22	2
Reubens city	32	29	-	-	-	-	-	-	3	-
Winchester city	151	136	-	2	1	-	-	-	10	2
Lincoln County	1 651	1 128	6	52	20	16	-	-	425	4
Richfield CCD	362	237	3	11	-	-	-	-	107	4
Richfield city	191	116	-	11	-	-	-	-	64	-
Shoshone CCD	1 289	891	3	41	20	16	-	-	318	-
Dietrich city	67	38	-	-	-	-	-	-	29	-
Shoshone city	626	464	3	39	20	16	-	-	84	-
Madison County	7 630	4 072	131	653	287	404	651	473	952	7
Moody Creek CCD	1 360	849	48	83	28	94	53	45	160	-
Rexburg city (part)	1 211	732	48	83	28	94	53	45	128	-
Sugar City CCD	1 432	1 182	13	5	4	-	-	-	226	2
Rexburg city (part)	11	-	-	-	-	-	-	-	11	-
Sugar City city	335	301	2	2	-	-	-	-	28	2
Thornton CCD	4 838	2 041	70	565	255	310	598	428	566	5
Rexburg city (part)	3 279	880	54	553	255	310	598	423	206	-
Minidoka County	7 498	5 861	72	395	53	69	104	-	934	10
Heyburn CCD	1 953	1 423	27	141	6	-	35	-	321	-
Burley city (part)	89	67	14	-	-	-	-	-	8	-
Heyburn city	1 049	818	9	138	6	-	35	-	43	-
Minidoka CCD	527	383	2	25	3	12	-	-	102	-
Minidoka city	46	22	2	-	3	12	-	-	7	-
Paul CCD	1 212	1 044	3	19	8	5	-	-	130	3
Paul city	420	351	3	19	8	5	-	-	31	3
Rupert CCD	3 806	3 011	40	210	36	52	69	-	381	7
Acequia city	50	33	2	-	-	-	-	-	15	-
Rupert city	2 233	1 694	24	182	36	52	69	-	169	7
Nez Perce County	16 203	10 921	463	1 664	558	270	237	272	1 758	60
Leland CCD	176	138	-	-	-	-	-	-	38	-
Lewiston CCD	14 217	9 506	449	1 643	546	270	237	268	1 256	42
Lewiston city	13 391	8 905	449	1 633	546	261	237	268	1 050	42

Table 17. **Units in Structure: 2000**—Con.

[Data based on a sample (except Tables 65-68). For information on confidentiality protection, coverage, sampling error, and nonsampling error, see Appendix G.
For location of definitions, see "How to Use This Census Report"]

State County County Subdivision Place	Total housing units	Units in structure								
		1 unit, detached	1 unit, attached	2 to 4 units	5 to 9 units	10 to 19 units	20 to 49 units	50 or more units	Mobile home	Boat, RV, van, etc.
Nez Perce County—Con.										
Nez Perce CCD	1 810	1 277	14	21	12	-	-	4	464	18
Culdesac city	176	108	-	-	9	-	-	-	59	-
Lapwai city	391	274	3	19	3	-	-	-	86	6
Peck city	107	66	2	-	-	-	-	-	35	4
Oneida County	1 755	1 507	27	34	34	6	4	-	143	-
Holbrook CCD	226	188	-	15	-	-	-	-	23	-
Malad City CCD	1 529	1 319	27	19	34	6	4	-	120	-
Malad City city	907	792	20	19	34	6	4	-	32	-
Owyhee County	4 452	3 027	60	116	29	12	11	11	1 066	120
Bruneau CCD	519	318	-	6	-	-	-	-	114	81
Grand View CCD	622	362	8	13	9	-	-	-	225	5
Grand View city	226	113	2	13	9	-	-	-	87	2
Homedale CCD	1 492	1 096	32	61	12	-	11	-	276	4
Homedale city	940	689	11	61	12	-	11	-	152	4
Marsing CCD	1 044	718	20	36	8	9	-	11	219	23
Marsing city	378	247	12	36	-	9	-	-	72	2
Murphy CCD	691	469	-	-	-	3	-	-	212	7
Western Shoshone CCD	84	64	-	-	-	-	-	-	20	-
Payette County	7 949	5 604	158	476	96	112	121	6	1 352	24
Fruitland CCD	2 555	1 694	38	131	16	-	44	-	632	-
Fruitland city	1 554	880	38	121	16	-	44	-	455	-
New Plymouth CCD	1 590	1 200	9	40	9	15	3	-	306	8
New Plymouth city	572	416	9	40	9	6	3	-	86	3
Payette CCD	3 804	2 710	111	305	71	97	74	6	414	16
Payette city	2 824	1 918	104	283	63	97	74	6	279	-
Power County	2 844	1 806	40	141	51	37	13	20	736	-
American Falls CCD	2 175	1 369	37	136	47	37	13	20	516	-
American Falls city	1 549	896	22	126	47	37	13	20	388	-
Arbon CCD	82	73	-	-	-	-	-	-	9	-
Fort Hall CCD	335	139	-	3	4	-	-	-	189	-
Arbon Valley CDP	258	109	-	3	4	-	-	-	142	-
Pocatello city (part)	13	4	-	-	-	-	-	-	9	-
Rockland CCD	252	225	3	2	-	-	-	-	22	-
Rockland city	123	106	-	2	-	-	-	-	15	-
Shoshone County	7 057	4 998	55	361	190	94	167	-	1 099	93
Avery-Clarkia CCD	289	165	2	22	5	-	-	-	56	39
Kellogg CCD	3 607	2 545	21	221	97	33	113	-	562	15
Kellogg city	1 250	906	6	146	70	29	83	-	10	-
Pinehurst city	763	544	3	42	10	4	30	-	128	2
Smelterville city	354	219	2	21	10	-	-	-	93	9
Wardner city	113	97	2	-	-	-	-	-	14	-
Mullan CCD	496	415	-	13	8	2	13	-	45	-
Mullan city	449	382	-	10	8	2	13	-	34	-
Murray CCD	442	223	7	-	-	-	-	-	183	29
Wallace CCD	2 223	1 650	25	105	80	59	41	-	253	10
Osburn city	784	583	2	30	14	5	-	-	144	6
Wallace city	581	376	14	57	42	54	33	-	5	-
Teton County	2 632	2 096	76	68	4	28	-	-	344	16
Driggs CCD	991	722	55	36	-	28	-	-	139	11
Driggs city	454	308	9	29	-	25	-	-	83	-
Tetonia CCD	521	428	6	2	-	-	-	-	83	2
Tetonia city	93	64	6	2	-	-	-	-	19	2
Victor CCD	1 120	946	15	30	4	-	-	-	122	3
Victor city	344	258	2	17	4	-	-	-	60	3
Twin Falls County	25 595	18 687	706	2 068	800	270	249	262	2 472	81
Buhl CCD	3 767	3 046	17	93	39	14	12	5	541	-
Buhl city	1 695	1 328	14	80	33	14	12	5	209	-
Castleford city	93	59	-	6	4	-	-	-	24	-
Filer CCD	1 759	1 422	12	54	53	-	5	4	209	-
Filer city	687	560	6	44	-	-	5	-	72	-
Hollister CCD	754	526	14	-	-	-	-	-	197	17
Hollister city	87	47	-	-	-	-	-	-	40	-
Kimberly CCD	2 077	1 702	16	49	11	1	21	2	268	7
Hansen city	380	266	-	2	-	-	-	-	109	3
Kimberly city	974	777	11	47	6	1	21	-	111	-
Murtaugh CCD	405	347	5	5	-	-	-	-	46	2
Murtaugh city	60	50	2	3	-	-	-	-	5	-
Twin Falls CCD	16 580	11 507	638	1 867	697	255	211	251	1 103	51
Twin Falls city	14 157	9 454	608	1 860	697	245	158	251	850	34
West Salmon Falls CCD	253	137	4	-	-	-	-	-	108	4
Valley County	8 084	5 958	93	196	313	227	126	-	917	254
Cascade CCD	2 693	2 069	25	15	35	19	-	-	420	110
Cascade city	582	390	17	13	33	19	-	-	105	5
McCall CCD	5 212	3 737	64	177	278	208	126	-	480	142
Donnelly city	79	62	2	-	-	-	-	-	13	2
McCall city	2 265	1 378	19	173	265	193	126	-	106	5
Stibnite CCD	179	152	4	4	-	-	-	-	17	2
Washington County	4 138	3 116	35	109	87	36	80	19	639	17
Cambridge CCD	454	332	4	3	8	2	-	-	103	2
Cambridge city	174	137	2	3	8	2	-	-	22	-
Midvale CCD	334	270	2	6	-	-	-	-	54	2
Midvale city	83	60	2	4	-	-	-	-	17	-
Weiser CCD	3 350	2 514	29	100	79	34	80	19	482	13
Weiser city	2 214	1 567	29	98	79	34	80	19	295	13

Table 18. **Units in Structure: 2000**

[Data based on a sample (except Tables 65-68). For information on confidentiality protection, coverage, sampling error, and nonsampling error, see Appendix G.
For location of definitions, see "How to Use This Census Report"]

State County Place	Total housing units	Units in structure								
		1 unit, detached	1 unit, attached	2 to 4 units	5 to 9 units	10 to 19 units	20 to 49 units	50 or more units	Mobile home	Boat, RV, van, etc.
The State	**527 824**	**369 924**	**15 211**	**36 150**	**14 047**	**9 716**	**8 758**	**7 122**	**64 163**	**2 733**
COUNTY										
Ada County	118 516	83 257	5 285	9 170	3 539	3 520	2 808	3 294	7 438	205
Adams County	1 982	1 476	22	65	15	3	2	-	344	55
Bannock County	29 102	19 127	1 051	3 116	736	731	499	706	3 098	38
Bear Lake County	3 268	2 830	36	76	43	-	64	-	197	22
Benewah County	4 238	2 851	35	100	79	48	5	4	1 063	53
Bingham County	14 303	10 301	122	802	265	74	132	31	2 565	11
Blaine County	12 186	6 929	1 067	1 897	888	344	202	57	725	77
Boise County	4 349	3 295	41	50	3	9	-	-	829	122
Bonner County	19 646	13 711	248	875	338	238	345	41	3 600	250
Bonneville County	30 484	21 669	845	2 908	1 259	307	763	277	2 435	21
Boundary County	4 095	3 057	18	81	78	40	11	-	782	28
Butte County	1 290	903	4	79	11	16	17	-	245	15
Camas County	601	504	2	2	9	2	-	-	78	4
Canyon County	47 965	34 765	1 132	3 038	944	723	510	456	6 189	208
Caribou County	3 188	2 339	18	125	50	50	40	-	530	36
Cassia County	7 862	5 690	121	353	184	71	108	-	1 275	60
Clark County	521	310	8	20	4	19	3	-	157	-
Clearwater County	4 144	2 878	40	87	47	65	-	2	965	60
Custer County	2 983	2 000	21	75	15	28	21	-	601	222
Elmore County	10 527	6 113	1 163	761	387	142	47	8	1 873	33
Franklin County	3 872	3 389	29	140	68	-	9	-	214	23
Fremont County	6 890	5 336	57	205	87	30	15	-	1 113	47
Gem County	5 888	4 624	92	197	94	15	23	-	822	21
Gooding County	5 505	3 980	100	187	64	22	45	-	1 088	19
Idaho County	7 537	5 496	65	216	92	29	55	-	1 493	91
Jefferson County	6 287	4 878	40	142	61	-	51	14	1 096	5
Jerome County	6 713	5 065	75	255	133	15	67	35	1 059	9
Kootenai County	46 607	32 398	1 229	2 925	924	787	732	950	6 456	206
Latah County	13 838	7 479	262	1 612	1 044	789	378	177	2 057	40
Lemhi County	4 154	3 114	55	141	37	16	43	7	693	48
Lewis County	1 795	1 379	6	117	27	2	-	-	246	18
Lincoln County	1 651	1 128	6	52	20	16	-	-	425	4
Madison County	7 630	4 072	131	653	287	404	651	473	952	7
Minidoka County	7 498	5 861	72	395	53	69	104	-	934	10
Nez Perce County	16 203	10 921	463	1 664	558	270	237	272	1 758	60
Oneida County	1 755	1 507	27	34	34	6	4	-	143	-
Owyhee County	4 452	3 027	60	116	29	12	11	11	1 066	120
Payette County	7 949	5 604	158	476	96	112	121	6	1 352	24
Power County	2 844	1 806	40	141	51	37	13	20	736	-
Shoshone County	7 057	4 998	55	361	190	94	167	-	1 099	93
Teton County	2 632	2 096	76	68	4	28	-	-	344	16
Twin Falls County	25 595	18 687	706	2 068	800	270	249	262	2 472	81
Valley County	8 084	5 958	93	196	313	227	126	-	917	254
Washington County	4 138	3 116	35	109	87	36	80	19	639	17
PLACE										
Aberdeen city, Bingham County	645	454	4	42	2	-	8	-	135	-
Acequia city, Minidoka County	50	33	2	-	-	-	-	-	15	-
Albion city, Cassia County	111	87	-	-	-	-	-	-	24	-
American Falls city, Power County	1 549	896	22	126	47	37	13	20	388	-
Ammon city, Bonneville County	1 951	1 556	158	103	84	-	32	-	18	-
Arbon Valley CDP, Power County	258	109	-	3	4	-	-	-	142	-
Arco city, Butte County	509	343	-	64	4	16	17	-	63	2
Arimo city, Bannock County	115	109	-	-	-	-	-	-	6	-
Ashton city, Fremont County	465	352	2	11	13	-	-	-	87	-
Athol city, Kootenai County	270	165	-	11	-	-	-	-	84	10
Atomic City city, Bingham County	19	8	-	-	5	-	-	-	6	-
Bancroft city, Caribou County	172	116	-	15	7	-	-	-	34	-
Basalt city, Bingham County	142	104	-	5	-	-	-	-	30	3
Bellevue city, Blaine County	717	502	12	22	9	-	-	-	172	-
Blackfoot city, Bingham County	3 956	2 766	59	545	148	37	104	31	266	-
Bliss city, Gooding County	138	48	2	3	2	10	-	-	66	7
Bloomington city, Bear Lake County	109	93	-	-	-	-	-	-	16	-
Boise City city, Ada County	77 950	50 426	4 296	7 809	3 156	3 087	2 573	3 181	3 304	118
Bonners Ferry city, Boundary County	1 095	783	9	61	58	22	11	-	151	-
Bovill city, Latah County	133	82	4	-	-	-	-	-	45	2
Buhl city, Twin Falls County	1 695	1 328	14	80	33	14	12	5	209	-
Burley city	3 626	2 571	100	290	166	71	108	-	320	-
Cassia County (part)	3 537	2 504	86	290	166	71	108	-	312	-
Minidoka County (part)	89	67	14	-	-	-	-	-	8	-
Butte City city, Butte County	48	18	-	2	7	-	-	-	19	2
Caldwell city, Canyon County	9 695	6 442	283	961	335	213	219	42	1 152	48
Cambridge city, Washington County	174	137	2	3	8	2	-	-	22	-
Carey city, Blaine County	196	172	-	-	-	-	-	-	24	-
Cascade city, Valley County	582	390	17	13	33	19	-	-	105	5
Castleford city, Twin Falls County	93	59	-	6	4	-	-	-	24	-
Challis city, Custer County	521	365	6	23	11	17	14	-	81	4
Chubbuck city, Bannock County	3 424	2 271	38	319	31	94	43	184	435	9
Clark Fork city, Bonner County	280	167	2	14	4	2	-	-	83	8
Clayton city, Custer County	26	9	-	3	-	-	-	-	7	7
Clifton city, Franklin County	76	71	-	-	-	-	-	-	2	3
Coeur d'Alene city, Kootenai County	14 775	9 248	672	1 590	613	582	272	569	1 194	35
Cottonwood city, Idaho County	393	302	1	31	14	-	-	-	45	-
Council city, Adams County	421	276	2	56	3	2	-	-	57	25
Craigmont city, Lewis County	244	195	2	2	-	-	-	-	45	-
Crouch city, Boise County	84	43	2	2	-	-	-	-	28	9
Culdesac city, Nez Perce County	176	108	-	-	9	-	-	-	59	-

Table 18. **Units in Structure: 2000**—Con.

[Data based on a sample (except Tables 65-68). For information on confidentiality protection, coverage, sampling error, and nonsampling error, see Appendix G.
For location of definitions, see "How to Use This Census Report"]

State County Place	Total housing units	Units in structure								
		1 unit, detached	1 unit, attached	2 to 4 units	5 to 9 units	10 to 19 units	20 to 49 units	50 or more units	Mobile home	Boat, RV, van, etc.
PLACE—Con.										
Dalton Gardens city, Kootenai County	872	868	-	4	-	-	-	-	-	-
Dayton city, Franklin County	140	132	-	-	-	-	-	-	8	-
Deary city, Latah County	227	156	-	2	-	-	-	-	69	-
Declo city, Cassia County	121	99	-	2	8	-	-	-	12	-
Dietrich city, Lincoln County	67	38	-	-	-	-	-	-	29	-
Donnelly city, Valley County	79	62	2	-	-	-	-	-	13	2
Dover city, Bonner County	150	126	-	3	-	-	-	-	21	-
Downey city, Bannock County	263	229	7	2	4	-	-	3	16	2
Driggs city, Teton County	454	308	9	29	-	25	-	-	83	-
Drummond city, Fremont County	8	8	-	-	-	-	-	-	-	-
Dubois city, Clark County	243	119	4	20	4	4	3	-	89	-
Eagle city, Ada County	3 977	3 100	163	139	60	15	58	5	404	33
East Hope city, Bonner County	141	125	-	2	-	-	-	-	14	-
Eden city, Jerome County	159	102	-	9	4	8	-	-	36	-
Elk River city, Clearwater County	133	107	2	-	-	-	-	-	20	4
Emmett city, Gem County	2 236	1 592	77	177	94	15	23	-	244	14
Fairfield city, Camas County	225	172	-	2	9	2	-	-	40	-
Ferdinand city, Idaho County	64	52	-	-	-	-	-	-	12	-
Fernan Lake Village city, Kootenai County	65	65	-	-	-	-	-	-	-	-
Filer city, Twin Falls County	687	560	6	44	-	-	5	-	72	-
Firth city, Bingham County	139	67	4	13	2	2	2	-	49	-
Fort Hall CDP	1 059	658	8	17	-	15	-	-	353	8
Bannock County (part)	550	399	4	4	-	-	-	-	143	-
Bingham County (part)	509	259	4	13	-	15	-	-	210	8
Franklin city, Franklin County	202	149	8	7	-	-	-	-	38	-
Fruitland city, Payette County	1 554	880	38	121	16	-	44	-	455	-
Garden City city, Ada County	4 678	2 379	280	213	129	159	95	34	1 375	14
Genesee city, Latah County	381	264	-	19	6	-	-	-	88	4
Georgetown city, Bear Lake County	199	157	-	-	-	-	-	-	42	-
Glenns Ferry city, Elmore County	707	445	4	47	10	32	32	-	135	2
Gooding city, Gooding County	1 408	1 100	25	130	29	8	32	-	84	-
Grace city, Caribou County	385	314	-	16	6	-	-	-	49	-
Grand View city, Owyhee County	226	113	2	13	9	-	-	-	87	2
Grangeville city, Idaho County	1 453	1 138	16	90	50	15	44	-	100	-
Greenleaf city, Canyon County	273	224	6	15	2	8	-	-	18	-
Hagerman city, Gooding County	314	240	8	13	9	4	3	-	37	-
Hailey city, Blaine County	2 493	1 799	174	210	183	53	33	21	20	-
Hamer city, Jefferson County	6	4	-	-	-	-	-	-	2	-
Hansen city, Twin Falls County	380	266	-	2	-	-	-	-	109	3
Harrison city, Kootenai County	172	130	-	-	-	21	-	-	21	-
Hauser city, Kootenai County	298	134	3	3	-	-	-	-	156	2
Hayden city, Kootenai County	3 705	2 543	150	241	120	22	49	-	580	-
Hayden Lake city, Kootenai County	313	310	-	-	-	-	3	-	-	-
Hazelton city, Jerome County	271	166	12	69	-	2	3	2	17	-
Heyburn city, Minidoka County	1 049	818	9	138	6	-	35	-	43	-
Hollister city, Twin Falls County	87	47	-	-	-	-	-	-	40	-
Homedale city, Owyhee County	940	689	11	61	12	-	11	-	152	4
Hope city, Bonner County	62	62	-	-	-	-	-	-	-	-
Horseshoe Bend city, Boise County	289	142	2	16	-	-	-	-	123	6
Huetter city, Kootenai County	37	13	-	12	9	-	-	-	3	-
Idaho City city, Boise County	256	102	7	12	3	9	-	-	111	12
Idaho Falls city, Bonneville County	19 826	13 431	642	2 720	1 124	307	701	277	603	21
Inkom city, Bannock County	276	209	-	9	4	-	-	-	54	-
Iona city, Bonneville County	400	380	2	4	-	-	-	-	14	-
Irwin city, Bonneville County	162	112	2	-	-	-	-	-	48	-
Island Park city, Fremont County	491	376	11	51	-	-	-	-	53	-
Jerome city, Jerome County	2 965	2 119	30	165	129	-	64	33	425	-
Juliaetta city, Latah County	262	158	-	6	3	7	13	-	75	-
Kamiah city	612	401	4	87	23	-	-	-	86	11
Idaho County (part)	-	-	-	-	-	-	-	-	-	-
Lewis County (part)	612	401	4	87	23	-	-	-	86	11
Kellogg city, Shoshone County	1 250	906	6	146	70	29	83	-	10	-
Kendrick city, Latah County	171	114	-	7	14	-	-	-	34	2
Ketchum city, Blaine County	2 947	958	416	826	387	181	128	33	18	-
Kimberly city, Twin Falls County	974	777	11	47	6	1	21	-	111	-
Kooskia city, Idaho County	364	215	-	25	4	-	-	-	120	-
Kootenai city, Bonner County	150	99	-	22	6	-	-	-	23	-
Kuna city, Ada County	1 783	1 602	10	57	9	9	-	-	96	-
Lapwai city, Nez Perce County	391	274	3	19	3	-	-	-	86	6
Lava Hot Springs city, Bannock County	304	182	8	31	11	13	-	3	55	1
Leadore city, Lemhi County	64	36	-	7	-	-	-	-	21	-
Lewiston city, Nez Perce County	13 391	8 905	449	1 633	546	261	237	268	1 050	42
Lewisville city, Jefferson County	169	142	-	-	-	-	-	-	27	-
Lost River city, Custer County	20	12	-	-	-	-	-	-	8	-
McCall city, Valley County	2 265	1 378	19	173	265	193	126	-	106	5
McCammon city, Bannock County	294	219	-	10	-	-	-	-	65	-
Mackay city, Custer County	358	250	-	11	2	11	-	-	80	4
Malad City city, Oneida County	907	792	20	19	34	6	4	-	32	-
Malta city, Cassia County	73	61	-	-	-	-	-	-	12	-
Marsing city, Owyhee County	378	247	12	36	-	9	-	-	72	2
Melba city, Canyon County	166	123	2	7	2	-	-	-	32	-
Menan city, Jefferson County	243	173	2	1	-	-	-	-	65	2
Meridian city, Ada County	12 288	10 464	321	734	32	80	54	32	547	24
Middleton city, Canyon County	1 056	870	12	47	11	19	-	-	92	5
Midvale city, Washington County	83	60	2	4	-	-	-	-	17	-
Minidoka city, Minidoka County	46	22	2	-	3	12	-	-	7	-
Montpelier city, Bear Lake County	1 157	964	4	44	33	-	64	-	48	-
Moore city, Butte County	94	59	-	3	-	-	-	-	32	-

Table 18. **Units in Structure: 2000**—Con.

[Data based on a sample (except Tables 65-68). For information on confidentiality protection, coverage, sampling error, and nonsampling error, see Appendix G.
For location of definitions, see "How to Use This Census Report"]

State County Place	Total housing units	Units in structure: 1 unit, detached	1 unit, attached	2 to 4 units	5 to 9 units	10 to 19 units	20 to 49 units	50 or more units	Mobile home	Boat, RV, van, etc.
PLACE—Con.										
Moscow city, Latah County	8 040	3 492	234	1 484	992	782	338	172	536	10
Mountain Home city, Elmore County	4 730	3 332	119	496	174	97	9	8	488	7
Mountain Home AFB CDP, Elmore County	1 590	204	1 010	127	195	13	6	-	35	-
Moyie Springs city, Boundary County	258	170	-	7	-	-	-	-	81	-
Mud Lake city, Jefferson County	81	52	-	7	2	-	-	-	20	-
Mullan city, Shoshone County	449	382	-	10	8	2	13	-	34	-
Murtaugh city, Twin Falls County	60	50	2	3	-	-	-	-	5	-
Nampa city, Canyon County	19 536	14 021	623	1 771	522	471	263	268	1 575	22
Newdale city, Fremont County	113	96	-	-	-	-	-	-	14	3
New Meadows city, Adams County	259	166	10	4	12	1	2	-	64	-
New Plymouth city, Payette County	572	416	9	40	9	6	3	-	86	3
Nezperce city, Lewis County	222	189	-	15	-	2	-	-	16	-
Notus city, Canyon County	145	110	2	-	-	-	-	-	33	-
Oakley city, Cassia County	246	196	7	10	-	-	-	-	31	2
Oldtown city, Bonner County	107	43	1	5	-	-	-	-	53	5
Onaway city, Latah County	87	67	-	-	-	-	-	-	20	-
Orofino city, Clearwater County	1 316	980	20	58	22	42	-	2	190	2
Osburn city, Shoshone County	784	583	2	30	14	5	-	-	144	6
Oxford city, Franklin County	26	26	-	-	-	-	-	-	-	-
Paris city, Bear Lake County	297	240	-	13	10	-	-	-	32	2
Parker city, Fremont County	95	85	-	-	-	-	-	-	10	-
Parkline city, Benewah County	36	17	-	-	-	-	-	-	19	-
Parma city, Canyon County	686	503	15	44	-	-	16	-	106	2
Paul city, Minidoka County	420	351	3	19	8	5	-	-	31	3
Payette city, Payette County	2 824	1 918	104	283	63	97	74	6	279	-
Peck city, Nez Perce County	107	66	2	-	-	-	-	-	35	4
Pierce city, Clearwater County	303	234	-	7	3	-	-	-	48	11
Pinehurst city, Shoshone County	763	544	3	42	10	4	30	-	128	2
Placerville city, Boise County	72	62	4	-	-	-	-	-	6	-
Plummer city, Benewah County	381	244	8	8	-	10	-	-	111	-
Pocatello city	20 680	12 887	959	2 731	680	624	456	516	1 817	10
Bannock County (part)	20 667	12 883	959	2 731	680	624	456	516	1 808	10
Power County (part)	13	4	-	-	-	-	-	-	9	-
Ponderay city, Bonner County	316	162	-	13	-	-	3	3	133	2
Post Falls city, Kootenai County	6 689	4 674	100	598	87	99	232	223	643	33
Potlatch city, Latah County	355	273	2	18	2	-	27	5	28	-
Preston city, Franklin County	1 651	1 430	6	120	63	-	9	-	17	6
Priest River city, Bonner County	771	534	7	55	21	4	26	-	124	-
Rathdrum city, Kootenai County	1 632	1 210	60	94	23	6	-	-	230	9
Reubens city, Lewis County	32	29	-	-	-	-	-	-	3	-
Rexburg city, Madison County	4 501	1 612	102	636	283	404	651	468	345	-
Richfield city, Lincoln County	191	116	-	11	-	-	-	-	64	-
Rigby city, Jefferson County	1 111	824	21	95	37	-	51	14	69	-
Riggins city, Idaho County	253	143	5	10	12	3	4	-	72	4
Ririe city	185	134	-	7	-	-	-	-	44	-
Bonneville County (part)	4	2	-	2	-	-	-	-	-	-
Jefferson County (part)	181	132	-	5	-	-	-	-	44	-
Roberts city, Jefferson County	187	100	-	2	11	-	-	-	74	-
Rockland city, Power County	123	106	-	2	-	-	-	-	15	-
Rupert city, Minidoka County	2 233	1 694	24	182	36	52	69	-	169	7
St. Anthony city, Fremont County	1 202	847	10	96	57	30	2	-	160	-
St. Charles city, Bear Lake County	107	88	2	-	-	-	-	-	14	3
St. Maries city, Benewah County	1 119	695	15	80	73	34	5	4	213	-
Salmon city, Lemhi County	1 516	1 121	33	134	37	16	43	7	125	-
Sandpoint city, Bonner County	3 168	1 970	87	425	122	156	172	38	198	-
Shelley city, Bingham County	1 260	969	22	54	102	20	18	-	75	-
Shoshone city, Lincoln County	626	464	3	39	20	16	-	-	84	-
Smelterville city, Shoshone County	354	219	2	21	10	-	-	-	93	9
Soda Springs city, Caribou County	1 489	979	14	94	35	50	40	-	264	13
Spencer city, Clark County	40	19	4	-	-	-	-	-	17	-
Spirit Lake city, Kootenai County	586	431	5	17	20	1	-	-	105	7
Stanley city, Custer County	74	50	4	6	-	-	-	-	14	-
Star city, Ada County	688	535	15	18	8	15	-	-	97	-
State Line city, Kootenai County	8	3	-	-	-	-	-	-	5	-
Stites city, Idaho County	120	77	-	6	-	-	-	-	37	-
Sugar City city, Madison County	335	301	2	2	-	-	-	-	28	2
Sun Valley city, Blaine County	2 339	732	355	789	306	106	41	3	7	-
Swan Valley city, Bonneville County	116	83	9	5	-	-	-	-	19	-
Tensed city, Benewah County	67	27	-	8	-	-	-	-	28	4
Teton city, Fremont County	208	158	2	3	-	-	-	-	45	-
Tetonia city, Teton County	93	64	6	2	-	-	-	-	19	2
Troy city, Latah County	331	244	2	36	21	-	-	-	28	-
Twin Falls city, Twin Falls County	14 157	9 454	608	1 860	697	245	158	251	850	34
Ucon city, Bonneville County	298	278	-	5	-	-	-	-	15	-
Victor city, Teton County	344	258	2	17	4	-	-	-	60	3
Wallace city, Shoshone County	581	376	14	57	42	54	33	-	5	-
Wardner city, Shoshone County	113	97	2	-	-	-	-	-	14	-
Warm River city, Fremont County	8	4	-	-	4	-	-	-	-	-
Weippe city, Clearwater County	196	98	-	15	14	-	-	-	69	-
Weiser city, Washington County	2 214	1 567	29	98	79	34	80	19	295	13
Wendell city, Gooding County	858	607	4	41	17	-	10	-	175	4
Weston city, Franklin County	101	96	-	-	-	-	-	-	5	-
White Bird city, Idaho County	72	43	-	-	-	-	-	-	27	2
Wilder city, Canyon County	420	298	23	48	4	6	6	-	35	-
Winchester city, Lewis County	151	136	-	2	1	-	-	-	10	2
Worley city, Kootenai County	124	75	-	-	-	-	-	-	49	-

Table 19. **Physical Housing Characteristics: 2000**

[Data based on a sample (except Tables 65-68). For information on confidentiality protection, coverage, sampling error, and nonsampling error, see Appendix G.
For location of definitions, see "How to Use This Census Report"]

State County County Subdivision Place	Total housing units	Year structure built			Rooms			No bedrooms or 1 bedroom	Lacking complete plumbing facilities	Lacking complete kitchen facilities
		1995 to March 2000	1939 or earlier	Median	1 or 2	6 or more	Median			
The State	**527 824**	**82 359**	**60 763**	**1 975**	**31 212**	**257 607**	**5.4**	**66 370**	**7 260**	**8 145**
Ada County	118 516	23 654	7 432	1 979	7 002	62 242	5.6	14 890	561	1 028
Boise City CCD	101 951	16 992	6 853	1 978	6 713	52 005	5.6	14 194	476	964
Boise City city (part)	74 771	8 618	6 193	1 976	6 085	34 603	5.3	12 739	384	796
Eagle city (part)	220	88	-	1 993	-	212	9.0+	-	-	-
Garden City city (part)	3 761	631	66	1 979	301	1 249	4.9	576	14	73
Meridian city	12 288	5 569	224	1 994	195	7 803	6.0	524	20	31
Boise Hills CCD	869	280	-	1 984	-	629	6.8	14	5	5
Boise City city (part)	80	-	-	1 991	-	73	7.5	-	-	-
Eagle CCD	8 189	3 209	290	1 992	171	5 294	6.2	413	32	26
Boise City city (part)	654	333	17	1 995	-	270	5.3	13	8	-
Eagle city (part)	3 757	1 596	91	1 993	114	2 576	6.3	192	7	7
Garden City city (part)	917	342	8	1 993	8	637	6.5	30	-	-
Star city	688	395	55	1 996	14	334	5.4	49	-	5
Kuna CCD	2 967	1 330	241	1 993	39	1 697	5.8	90	15	15
Kuna city	1 783	930	121	1 995	15	897	5.5	66	15	15
Orchard CCD	4 540	1 843	48	1 993	79	2 617	5.8	179	33	18
Boise City city (part)	2 445	1 453	-	1 996	17	1 391	5.8	40	-	-
Adams County	1 982	286	289	1 974	172	838	5.1	302	153	140
Council CCD	1 206	140	168	1 973	112	479	5.0	201	103	93
Council city	421	29	62	1 967	43	146	4.8	67	27	27
New Meadows CCD	776	146	121	1 976	60	359	5.3	101	50	47
New Meadows city	259	22	65	1 963	15	103	5.1	36	13	11
Bannock County	29 102	2 638	3 560	1 971	1 924	15 190	5.7	4 113	155	209
Fort Hall CCD	667	88	45	1 976	19	327	5.5	39	40	31
Fort Hall CDP (part)	550	68	40	1 975	19	275	5.5	35	28	19
Inkom CCD	1 135	127	72	1 976	6	817	6.8	55	-	2
Inkom city (part)	276	14	32	1 971	6	151	5.8	26	-	2
Pocatello city (part)	38	6	-	1 985	-	27	6.2	-	-	-
Pocatello CCD	25 169	2 180	2 942	1 970	1 847	12 885	5.6	3 846	91	160
Chubbuck city	3 424	612	63	1 978	198	2 008	6.3	354	-	-
Pocatello city (part)	20 596	1 433	2 858	1 965	1 610	10 138	5.4	3 433	70	150
South Bannock CCD	2 131	243	501	1 969	52	1 161	5.8	173	24	16
Arimo city	115	4	38	1 948	1	80	6.8	8	-	-
Downey city	263	11	110	1 945	2	157	6.0	20	2	7
Inkom city (part)	-	-	-	-	-	-	-	-	-	-
Lava Hot Springs city	304	20	75	1 962	12	95	4.8	58	5	2
McCammon city	294	22	74	1 966	10	125	5.2	35	3	4
Pocatello city (part)	33	-	8	1 969	9	7	4.9	9	-	-
Bear Lake County	3 268	314	1 090	1 959	104	1 816	5.9	262	90	68
Georgetown CCD	358	51	123	1 963	-	244	6.6	11	5	2
Georgetown city	199	22	71	1 957	-	111	5.8	5	2	2
Montpelier CCD	1 689	95	516	1 956	70	910	5.8	168	41	26
Montpelier city	1 157	23	375	1 952	52	606	5.6	119	12	3
Paris CCD	1 221	168	451	1 964	34	662	5.7	83	44	40
Bloomington city	109	14	36	1 971	-	77	7.1	2	-	-
Paris city	297	26	136	1 946	5	163	5.8	24	9	9
St. Charles city	107	5	62	1940-	3	54	5.5	9	4	4
Benewah County	4 238	508	746	1 974	317	1 919	5.3	618	189	157
Plummer CCD	795	79	114	1 973	41	399	5.5	90	40	16
Plummer city	381	51	59	1 978	23	177	5.4	49	-	5
St. Maries CCD	3 104	396	581	1 974	245	1 371	5.2	471	132	124
Parkline city	36	7	-	1 977	3	14	5.0	3	-	-
St. Maries city	1 119	92	277	1 969	44	442	5.0	156	-	13
Tensed CCD	339	33	51	1 978	31	149	5.2	57	17	17
Tensed city	67	5	8	1 977	11	30	5.1	18	-	-
Bingham County	14 303	1 443	2 113	1 972	547	7 802	5.8	1 454	148	121
Aberdeen CCD	1 138	50	305	1 957	47	580	5.6	169	12	13
Aberdeen city	645	37	140	1 960	35	293	5.3	117	2	3
Alridge CCD	250	45	43	1 973	6	111	5.3	26	38	33
Atomic City CCD	849	99	37	1 976	29	552	6.5	89	27	16
Atomic City city	19	-	-	1 957	8	5	3.3	11	2	3
Blackfoot CCD	4 813	421	701	1 969	270	2 447	5.5	649	33	10
Blackfoot city (part)	3 956	358	529	1 966	262	1 955	5.5	614	33	10
Firth CCD	1 021	117	232	1 973	16	545	5.7	63	-	-
Basalt city	142	15	25	1 968	5	84	5.9	11	-	-
Firth city	139	7	35	1 971	-	60	5.3	18	-	-
Fort Hall CCD	1 006	137	71	1 977	67	354	5.0	131	34	31
Fort Hall CDP (part)	509	59	13	1 977	40	119	4.8	73	18	15
Moreland CCD	2 951	332	357	1 975	61	1 862	6.4	175	-	14
Blackfoot city (part)	-	-	-	-	-	-	-	-	-	-
Shelley CCD	2 275	242	367	1 972	51	1 351	6.1	152	4	4
Shelley city	1 260	127	197	1 971	23	698	5.9	86	-	-
Blaine County	12 186	2 144	675	1 980	1 092	4 991	5.1	1 788	117	154
Carey CCD	347	30	83	1 964	15	164	5.4	41	4	11
Carey city	196	19	55	1 957	5	92	5.4	25	4	5
Hailey-Bellevue CCD	4 789	1 191	446	1 984	417	2 081	5.2	687	65	68
Bellevue city	717	159	92	1 981	41	308	5.3	91	-	-
Hailey city	2 493	653	247	1 986	177	948	5.1	310	10	22
Ketchum CCD	7 050	923	146	1 979	660	2 746	4.9	1 060	48	75
Ketchum city	2 947	396	54	1 979	360	959	4.5	566	2	19
Sun Valley city	2 339	274	35	1 978	153	999	5.2	267	2	7
Boise County	4 349	850	226	1 982	533	1 558	4.8	972	403	381
Garden Valley CCD	1 813	350	62	1 984	201	625	4.8	363	146	150
Crouch city	84	17	2	1 985	15	27	4.6	17	-	-
Horseshoe Bend CCD	855	140	93	1 976	81	291	4.8	166	61	59
Horseshoe Bend city	289	16	28	1 973	17	80	4.9	35	4	4
Placerville city	72	7	15	1 969	17	21	4.0	23	25	25
Idaho City CCD	1 681	360	71	1 984	251	642	4.8	443	196	172
Idaho City city	256	16	21	1 975	42	75	4.7	73	7	10

Table 19. **Physical Housing Characteristics: 2000**—Con.

[Data based on a sample (except Tables 65-68). For information on confidentiality protection, coverage, sampling error, and nonsampling error, see Appendix G. For location of definitions, see "How to Use This Census Report"]

State County County Subdivision Place	Total housing units	Year structure built			Rooms			No bedrooms or 1 bedroom	Lacking complete plumbing facilities	Lacking complete kitchen facilities
		1995 to March 2000	1939 or earlier	Median	1 or 2	6 or more	Median			
Bonner County	19 646	3 378	1 701	1 978	1 585	8 000	5.1	3 342	803	727
Blanchard-Glengary CCD	6 130	1 220	355	1 980	466	2 542	5.1	943	318	272
Oldtown city (part)	104	-	12	1 964	12	19	4.2	31	2	-
Priest River city (part)	8	-	-	1 965	-	4	5.0	-	-	-
Clark Fork CCD	1 431	187	69	1 978	148	500	5.0	285	111	79
Clark Fork city	280	24	30	1 972	19	60	4.6	61	10	7
East Hope city	141	7	17	1 964	1	73	5.6	26	-	-
Hope city	62	2	9	1 971	3	28	5.3	9	3	5
Priest River CCD	4 070	702	380	1 976	301	1 584	5.0	765	183	175
Oldtown city (part)	3	-	-	1 945	-	-	4.0	-	-	-
Priest River city (part)	763	46	133	1 965	32	294	5.0	98	11	10
Sandpoint CCD	8 015	1 269	897	1 978	670	3 374	5.2	1 349	191	201
Dover city	150	2	32	1 967	5	100	6.1	5	3	-
Kootenai city	150	10	25	1 970	10	52	4.9	28	-	6
Ponderay city	316	65	29	1 976	35	101	4.7	62	10	-
Sandpoint city	3 168	474	606	1 973	295	1 191	4.9	622	16	56
Bonneville County	30 484	3 153	3 290	1 971	1 670	17 445	6.1	3 614	220	453
Idaho Falls CCD	27 515	2 867	2 889	1 971	1 533	15 603	6.1	3 330	150	426
Ammon city	1 951	556	62	1 977	35	1 276	6.7	63	-	-
Idaho Falls city	19 826	1 479	2 255	1 967	1 391	10 805	5.9	3 008	94	380
Iona city	400	42	52	1 969	8	288	7.1	15	3	-
Idaho Falls West CCD	615	44	75	1 972	68	314	5.6	124	10	-
Swan Valley CCD	727	98	81	1 973	45	351	5.4	83	48	24
Irwin city	162	31	11	1 981	12	65	5.1	29	11	-
Swan Valley city	116	19	14	1 960	14	48	5.1	14	7	-
Ucon CCD	1 627	144	245	1 973	24	1 177	6.8	77	12	3
Ririe city (part)	4	-	2	1 940	-	-	4.0	2	-	-
Ucon city	298	14	53	1 969	6	213	6.8	16	-	-
Boundary County	4 095	654	537	1 977	274	2 047	5.5	499	149	154
Bonners Ferry CCD	2 544	369	411	1 973	159	1 295	5.5	286	42	41
Bonners Ferry city	1 095	57	259	1 963	73	474	5.2	162	-	-
Moyie Springs CCD	861	158	43	1 982	48	410	5.4	114	74	65
Moyie Springs city	258	73	8	1 983	2	122	5.4	13	-	-
Naples CCD	690	127	83	1 983	67	342	5.5	99	33	48
Butte County	1 290	45	217	1 962	58	581	5.3	165	19	13
Arco CCD	1 134	33	176	1 962	50	512	5.3	138	19	13
Arco city	509	5	63	1 957	16	167	4.8	66	4	3
Butte City city	48	2	-	1 972	15	8	3.8	28	3	3
Moore city	94	2	20	1 958	4	45	5.4	10	-	-
Howe CCD	156	12	41	1 971	8	69	5.2	27	-	-
Camas County	601	99	150	1 972	36	244	5.0	95	51	40
East Camas CCD	193	47	39	1 981	11	62	4.5	39	23	14
West Camas CCD	408	52	111	1 965	25	182	5.3	56	28	26
Fairfield city	225	24	68	1 957	11	89	5.1	29	10	8
Canyon County	47 965	11 048	4 907	1 976	2 316	22 197	5.3	5 509	242	342
Caldwell CCD	11 417	1 515	1 287	1 973	774	4 965	5.2	1 740	66	29
Caldwell city (part)	9 078	1 185	1 058	1 972	668	3 508	5.0	1 510	41	29
Greenleaf city (part)	260	31	26	1 976	8	144	5.7	25	2	-
Notus city (part)	-	-	-	-	-	-	-	-	-	-
Huston CCD	1 093	122	240	1 974	53	539	5.5	107	-	4
Melba CCD	667	129	114	1 975	27	298	5.3	92	3	6
Melba city	166	24	28	1 971	10	59	4.9	33	3	6
Middleton CCD	3 710	975	228	1 979	63	2 032	5.7	151	21	42
Caldwell city (part)	-	-	-	-	-	-	-	-	-	-
Middleton city	1 056	353	65	1 979	22	430	5.3	71	10	22
Nampa CCD	27 149	7 830	2 290	1 979	1 209	12 588	5.4	2 933	128	243
Caldwell city (part)	617	498	9	1 998	8	262	5.3	17	-	14
Nampa city	19 536	6 330	1 651	1 980	1 056	7 908	5.1	2 552	98	193
Notus CCD	826	111	123	1 971	83	306	5.0	133	-	2
Notus city (part)	145	19	33	1 964	-	67	5.4	16	-	-
Parma CCD	1 658	192	364	1 967	49	805	5.4	180	13	10
Parma city	686	30	139	1 961	20	275	5.2	90	2	2
Wilder CCD	1 445	174	261	1 972	58	664	5.4	173	11	6
Greenleaf city (part)	13	-	3	1 969	1	6	5.3	3	-	-
Wilder city	420	23	83	1 971	14	115	4.7	89	6	2
Caribou County	3 188	212	581	1 967	167	1 730	5.8	327	85	99
Bancroft CCD	350	14	120	1 956	17	193	5.8	35	11	20
Bancroft city	172	2	50	1 956	9	78	5.3	18	4	12
Fort Hall CCD	1	-	1	1940-	-	1	6.0	-	1	1
Grace CCD	805	53	201	1 962	26	460	6.0	65	18	18
Grace city	385	14	79	1 963	12	216	5.8	34	-	4
Soda Springs CCD	1 894	128	236	1 970	102	1 015	5.9	205	33	33
Soda Springs city	1 489	86	216	1 966	68	776	5.7	152	11	23
Wayan CCD	138	17	23	1 963	22	61	5.2	22	22	27
Cassia County	7 862	714	1 360	1 969	335	4 004	5.6	886	137	202
Albion CCD	1 049	136	202	1 974	41	572	5.8	121	22	41
Albion city	111	11	37	1 958	3	62	6.0	10	4	-
Malta city	73	11	27	1 962	3	35	5.4	9	-	-
Burley CCD	4 916	294	793	1 966	212	2 390	5.4	586	34	54
Burley city (part)	3 537	154	624	1 963	156	1 521	5.2	500	30	42
Declo CCD	1 052	183	186	1 974	26	595	6.0	79	34	61
Declo city	121	10	47	1 951	8	78	6.2	10	-	4
Oakley CCD	845	101	179	1 969	56	447	5.7	100	47	46
Oakley city	246	21	110	1 945	2	166	6.4	17	4	6
Clark County	521	44	76	1 968	72	174	4.5	122	40	33
East Clark CCD	133	-	27	1 951	24	34	4.4	38	22	23
Spencer city	40	-	14	1 971	4	6	4.4	13	5	4
West Clark CCD	388	44	49	1 972	48	140	4.6	84	18	10
Dubois city	243	36	33	1 972	21	84	4.5	43	6	2

Table 19. **Physical Housing Characteristics: 2000**—Con.

[Data based on a sample (except Tables 65-68). For information on confidentiality protection, coverage, sampling error, and nonsampling error, see Appendix G.
For location of definitions, see "How to Use This Census Report"]

State County County Subdivision Place	Total housing units	Year structure built			Rooms			No bedrooms or 1 bedroom	Lacking complete plumbing facilities	Lacking complete kitchen facilities
		1995 to March 2000	1939 or earlier	Median	1 or 2	6 or more	Median			
Clearwater County	4 144	312	587	1 969	256	1 910	5.3	565	125	133
Elk River CCD	270	22	84	1 967	19	108	5.0	57	16	22
Elk River city	133	8	54	1 951	2	45	4.8	16	-	-
Nez Perce CCD	2 498	174	391	1 969	138	1 094	5.2	333	47	61
Orofino city	1 316	54	306	1 961	73	590	5.2	169	13	27
Pierce-Headquarters CCD	851	57	62	1 967	67	490	5.9	101	46	34
Pierce city	303	18	28	1 965	21	165	5.7	31	6	5
Weippe CCD	525	59	50	1 972	32	218	5.1	74	16	16
Weippe city	196	14	22	1 971	10	76	4.9	29	3	7
Custer County	2 983	393	410	1 977	326	1 078	5.0	561	236	243
Challis CCD	1 476	143	139	1 979	179	600	5.1	301	164	164
Challis city	521	32	90	1 972	20	205	5.1	98	8	6
Mackay CCD	780	84	173	1 973	40	302	5.0	103	15	17
Lost River city	20	4	6	1 963	-	2	5.1	-	-	-
Mackay city	358	22	113	1 963	13	120	4.8	60	-	-
Stanley CCD	727	166	98	1 978	107	176	4.6	157	57	62
Clayton city	26	1	5	1 980	10	9	4.3	10	5	5
Stanley city	74	8	7	1 975	5	26	5.0	11	-	-
Elmore County	10 527	1 593	796	1 973	668	4 394	5.2	1 261	120	107
Atlanta CCD	658	81	82	1 975	123	166	4.2	214	66	46
Glenns Ferry CCD	1 239	123	316	1 966	105	501	5.0	191	41	41
Glenns Ferry city	707	41	235	1 956	74	260	4.8	151	26	26
Mountain Home CCD	8 630	1 389	398	1 973	440	3 727	5.2	856	13	20
Mountain Home city	4 730	945	271	1 974	220	2 101	5.3	486	-	6
Mountain Home AFB CDP	1 590	59	16	1 963	56	606	5.2	98	-	-
Franklin County	3 872	513	1 199	1 958	92	2 435	6.3	229	52	47
Dayton CCD	684	55	238	1 957	4	465	6.9	24	3	6
Clifton city	76	8	22	1 965	-	45	6.4	5	-	-
Dayton city	140	13	50	1 970	1	98	6.9	8	-	4
Oxford city	26	-	19	1940-	-	13	6.0	-	-	-
Weston city	101	4	40	1 967	-	70	7.0	5	-	-
Mink Creek CCD	358	53	133	1 954	7	240	6.4	12	1	1
Preston CCD	2 830	405	828	1 959	81	1 730	6.1	193	48	40
Franklin city	202	33	69	1 958	4	106	5.8	13	3	3
Preston city	1 651	192	516	1 955	32	1 021	6.1	93	16	10
Fremont County	6 890	807	1 085	1 974	457	3 219	5.3	885	253	188
Ashton CCD	1 016	70	266	1 963	37	563	5.8	97	25	33
Ashton city	465	32	122	1 956	12	239	5.6	44	5	10
Drummond city	8	-	8	1940-	-	-	3.5	4	2	2
Warm River city (part)	-	-	-	-	-	-	-	-	-	-
Island Park CCD	2 992	495	160	1 979	260	1 131	4.9	507	177	133
Island Park city	491	83	42	1 977	51	159	4.7	89	30	29
Warm River city (part)	8	-	4	1 940	4	-	3.0	4	-	-
St. Anthony CCD	2 490	211	546	1 971	146	1 325	5.7	248	47	18
Parker city	95	7	37	1 949	-	51	5.7	2	2	2
St. Anthony city	1 202	65	355	1 960	83	556	5.3	172	17	7
Teton-Newdale CCD	392	31	113	1 966	14	200	5.6	33	4	4
Newdale city	113	9	35	1 971	3	62	5.8	13	-	-
Teton city	208	14	59	1 961	3	105	5.5	7	4	4
Yellowstone National Park CCD	-	-	-	-	-	-	-	-	-	-
Gem County	5 888	883	924	1 973	238	2 843	5.4	531	43	62
Emmett Bench CCD	1 086	128	105	1 973	10	701	6.1	44	-	-
Emmett Valley CCD	4 366	634	781	1 973	223	1 942	5.3	446	38	52
Emmett city	2 236	136	547	1 966	195	769	4.9	331	38	32
Sweet CCD	436	121	38	1 986	5	200	5.4	41	5	10
Gooding County	5 505	708	949	1 971	253	2 479	5.3	588	46	58
Bliss CCD	453	61	67	1 973	46	177	5.0	74	12	22
Bliss city	138	17	9	1 974	21	25	4.0	43	8	12
Gooding CCD	2 252	168	506	1 957	109	987	5.2	264	17	17
Gooding city	1 408	101	378	1 952	109	527	4.8	235	11	11
Hagerman CCD	875	143	134	1 975	36	341	5.1	79	5	12
Hagerman city	314	35	72	1 966	8	93	4.8	29	-	7
Wendell CCD	1 925	336	242	1 974	62	974	5.5	171	12	7
Wendell city	858	98	169	1 972	47	400	5.3	98	9	4
Idaho County	7 537	815	1 083	1 973	756	3 204	5.1	1 144	533	443
Cottonwood CCD	748	57	187	1 961	50	459	6.2	67	9	18
Cottonwood city	393	25	92	1 959	22	250	6.3	33	-	2
Elk City CCD	1 386	198	198	1 978	304	425	4.6	395	292	261
Grangeville CCD	2 725	292	421	1 970	209	1 237	5.3	326	107	66
Grangeville city	1 453	51	295	1 959	72	620	5.2	149	33	-
White Bird city	72	8	8	1 959	4	14	4.6	10	3	3
Nez Perce CCD	1 874	192	223	1 974	101	849	5.3	189	73	65
Ferdinand city	64	4	21	1 955	2	37	5.8	4	3	3
Kamiah city (part)	-	-	-	-	-	-	-	-	-	-
Kooskia city	364	16	82	1 959	20	125	4.8	45	9	7
Stites city	120	6	21	1 971	3	39	4.9	6	4	4
Riggins CCD	804	76	54	1 973	92	234	4.7	167	52	33
Riggins city	253	13	28	1 967	24	46	4.3	69	2	4
Jefferson County	6 287	941	915	1 974	183	3 638	6.0	472	53	35
Hamer CCD	746	75	49	1 974	29	387	5.7	68	22	27
Hamer city	6	2	-	1 975	2	-	3.0	4	-	-
Mud Lake city	81	12	4	1 972	5	46	6.1	7	3	5
Lewisville-Menan CCD	1 220	160	276	1 971	15	760	6.2	58	15	3
Lewisville city	169	10	48	1 965	2	99	6.1	5	2	2
Menan city	243	36	68	1 973	13	121	5.5	24	5	-
Rigby CCD	3 338	589	429	1 975	118	1 975	6.1	268	9	-
Rigby city	1 111	100	237	1 962	57	543	5.4	172	4	-
Ririe CCD	488	67	106	1 968	8	252	5.6	40	-	-
Ririe city (part)	181	10	53	1 954	2	70	5.1	22	-	-
Roberts CCD	495	50	55	1 973	13	264	5.7	38	7	5
Roberts city	187	11	23	1 973	10	54	4.8	19	5	5

Table 19. **Physical Housing Characteristics: 2000**—Con.

[Data based on a sample (except Tables 65-68). For information on confidentiality protection, coverage, sampling error, and nonsampling error, see Appendix G. For location of definitions, see "How to Use This Census Report"]

State County County Subdivision Place	Total housing units	Year structure built			Rooms			No bedrooms or 1 bedroom	Lacking complete plumbing facilities	Lacking complete kitchen facilities
		1995 to March 2000	1939 or earlier	Median	1 or 2	6 or more	Median			
Jerome County	6 713	924	841	1 973	270	3 116	5.4	667	51	57
Eden-Hazelton CCD	1 023	62	241	1 962	37	458	5.3	138	13	14
Eden city	159	16	49	1 955	15	55	4.9	32	-	2
Hazelton city	271	12	39	1 970	5	94	5.1	40	-	-
Hunt CCD	174	12	10	1 969	-	119	6.9	14	-	4
Jerome CCD	5 516	850	590	1 974	233	2 539	5.4	515	38	39
Jerome city	2 965	329	369	1 970	188	998	5.0	396	21	28
Kootenai County	46 607	9 895	3 432	1 981	2 233	22 913	5.5	4 660	331	403
Coeur d'Alene CCD	24 670	4 415	2 364	1 978	1 352	12 393	5.5	2 655	116	226
Coeur d'Alene city	14 775	2 550	2 005	1 976	1 063	6 322	5.2	1 977	107	200
Dalton Gardens city	872	76	57	1 974	4	648	6.7	16	-	-
Fernan Lake Village city	65	2	10	1 961	-	59	8.2	-	-	-
Hayden city (part)	3 705	1 068	75	1 989	98	1 960	5.6	237	-	-
Hayden Lake city	313	58	34	1 976	5	227	6.8	19	2	2
Huetter city	37	-	2	1 975	2	4	3.5	6	-	-
Harrison CCD	1 907	346	249	1 975	129	783	5.1	308	79	64
Harrison city (part)	172	7	65	1 962	2	78	5.3	8	2	-
Post Falls-Rathdrum CCD	12 797	3 430	430	1 988	496	6 366	5.5	1 072	15	41
Hauser city	298	70	26	1 990	11	87	4.8	39	-	-
Post Falls city	6 689	2 108	160	1 991	333	3 184	5.4	695	7	33
Rathdrum city	1 632	659	91	1 993	50	774	5.4	100	8	-
State Line city	8	-	1	1 975	1	1	4.3	1	-	-
Spirit Lake-Athol CCD	5 336	1 352	302	1 985	205	2 515	5.4	480	84	53
Athol city	270	61	7	1 980	7	88	5.0	19	3	-
Hayden city (part)	-	-	-	-	-	-	-	-	-	-
Spirit Lake city	586	116	159	1 976	26	241	5.1	91	2	3
Worley CCD	1 897	352	87	1 981	51	856	5.3	145	37	19
Harrison city (part)	-	-	-	-	-	-	-	-	-	-
Worley city	124	16	25	1 973	-	29	4.5	17	14	14
Latah County	13 838	1 439	2 999	1 971	1 176	6 163	5.2	2 205	163	155
Deary-Bovill CCD	732	81	179	1 972	36	376	5.6	67	25	28
Bovill city	133	15	62	1 943	5	62	5.4	12	1	3
Deary city	227	15	58	1 972	6	123	5.8	9	4	1
Genesee CCD	587	42	207	1 966	16	380	6.2	24	-	4
Genesee city	381	37	114	1 970	16	227	5.9	24	-	-
Moscow CCD	9 409	966	1 669	1 972	999	3 759	4.8	1 807	48	43
Moscow city	8 040	754	1 511	1 971	956	3 042	4.7	1 684	41	31
Potlatch CCD	1 599	181	525	1 962	74	753	5.4	164	58	51
Onaway city	87	14	27	1 972	3	34	5.1	12	2	2
Potlatch city	355	8	213	1940-	15	154	5.2	43	5	-
Troy-Juliaetta-Kendrick CCD	1 511	169	419	1 970	51	895	6.0	143	32	29
Juliaetta city	262	19	59	1 969	11	108	5.1	41	-	-
Kendrick city	171	2	71	1 951	2	86	5.5	21	-	-
Troy city	331	23	105	1 964	13	186	5.8	35	-	-
Lemhi County	4 154	361	584	1 974	306	1 640	5.1	710	143	108
Forney CCD	181	25	51	1 976	97	35	2.4	120	51	26
Leadore CCD	314	21	64	1 974	22	131	5.2	44	27	28
Leadore city	64	-	17	1 966	5	6	4.3	11	3	5
Patterson CCD	406	17	15	1 979	41	103	4.7	58	15	13
Salmon CCD	3 253	298	454	1 973	146	1 371	5.2	488	50	41
Salmon city	1 516	105	320	1 967	43	509	4.9	256	8	20
Lewis County	1 795	125	485	1 961	67	894	5.5	223	25	38
Craigmont CCD	357	22	111	1 953	6	220	6.1	18	-	-
Craigmont city	244	15	57	1 959	6	138	5.8	16	-	-
Kamiah CCD	773	40	126	1 969	42	295	4.9	152	2	5
Kamiah city (part)	612	31	111	1 964	34	221	4.7	140	2	5
Lewis South CCD	41	9	5	1 978	3	8	4.1	3	11	11
Nezperce CCD	335	23	141	1 952	5	230	6.3	12	5	10
Nezperce city	222	14	94	1 953	2	152	6.3	6	-	2
Winchester CCD	289	31	102	1 953	11	141	5.5	38	7	12
Reubens city	32	-	26	1940-	-	21	6.6	1	-	-
Winchester city	151	20	50	1 954	4	56	5.0	28	2	4
Lincoln County	1 651	211	407	1 968	92	696	5.2	223	9	20
Richfield CCD	362	34	103	1 964	18	152	5.2	41	-	6
Richfield city	191	10	52	1 969	6	62	5.0	22	-	2
Shoshone CCD	1 289	177	304	1 969	74	544	5.2	182	9	14
Dietrich city	67	12	14	1 977	-	30	5.3	5	4	5
Shoshone city	626	51	207	1 958	45	249	5.1	106	1	7
Madison County	7 630	1 116	603	1 976	541	3 831	5.5	843	65	115
Moody Creek CCD	1 360	240	32	1 976	51	855	6.9	92	11	11
Rexburg city (part)	1 211	221	10	1 976	51	743	6.7	92	-	-
Sugar City CCD	1 432	221	100	1 977	27	1 043	6.9	66	6	7
Rexburg city (part)	11	-	-	1 975	-	-	3.6	5	-	-
Sugar City city	335	37	11	1 976	6	236	6.7	14	2	2
Thornton CCD	4 838	655	471	1 976	463	1 933	5.1	685	48	97
Rexburg city (part)	3 279	412	289	1 976	363	974	4.7	579	-	19
Minidoka County	7 498	470	1 062	1 968	409	3 333	5.3	977	103	101
Heyburn CCD	1 953	234	166	1 974	87	841	5.3	211	9	23
Burley city (part)	89	21	-	1 981	-	29	5.2	5	-	-
Heyburn city	1 049	84	55	1 974	66	416	5.2	150	2	19
Minidoka CCD	527	13	33	1 962	44	240	5.2	58	25	16
Minidoka city	46	2	10	1 956	13	2	3.7	17	2	2
Paul CCD	1 212	34	181	1 964	31	610	5.5	121	20	18
Paul city	420	21	62	1 965	9	171	5.2	46	2	2
Rupert CCD	3 806	189	682	1 964	247	1 642	5.2	587	49	44
Acequia city	50	3	8	1 972	5	17	5.0	11	-	2
Rupert city	2 233	63	438	1 961	207	757	4.8	480	36	14
Nez Perce County	16 203	1 388	2 574	1 967	1 041	8 142	5.5	2 407	78	216
Leland CCD	176	21	61	1 965	-	119	6.2	8	2	-
Lewiston CCD	14 217	1 152	2 260	1 966	992	7 080	5.5	2 261	35	185
Lewiston city	13 391	981	2 194	1 965	971	6 651	5.5	2 184	23	173

Table 19. **Physical Housing Characteristics: 2000**—Con.

[Data based on a sample (except Tables 65-68). For information on confidentiality protection, coverage, sampling error, and nonsampling error, see Appendix G.
For location of definitions, see "How to Use This Census Report"]

State County County Subdivision Place	Total housing units	Year structure built			Rooms			No bedrooms or 1 bedroom	Lacking complete plumbing facilities	Lacking complete kitchen facilities
		1995 to March 2000	1939 or earlier	Median	1 or 2	6 or more	Median			
Nez Perce County—Con.										
Nez Perce CCD	1 810	215	253	1 975	49	943	5.6	138	41	31
Culdesac city	176	15	40	1 972	7	67	5.0	15	3	3
Lapwai city	391	23	45	1 974	14	197	5.5	29	7	5
Peck city	107	6	22	1 963	2	40	5.0	18	-	-
Oneida County	1 755	189	571	1 956	93	998	5.9	222	49	47
Holbrook CCD	226	-	59	1 956	19	83	4.8	63	19	19
Malad City CCD	1 529	189	512	1 956	74	915	6.1	159	30	28
Malad City city	907	63	343	1 948	36	554	6.2	95	-	4
Owyhee County	4 452	689	460	1 974	351	1 708	5.0	787	229	217
Bruneau CCD	519	117	92	1 974	119	139	4.2	176	104	108
Grand View CCD	622	61	57	1 974	48	241	5.1	89	43	36
Grand View city	226	27	17	1 975	7	56	4.8	35	7	9
Homedale CCD	1 492	184	130	1 971	57	612	5.1	243	22	18
Homedale city	940	88	83	1 970	42	305	4.8	198	12	8
Marsing CCD	1 044	171	103	1 974	79	419	5.1	174	12	14
Marsing city	378	34	22	1 972	26	111	4.6	69	-	-
Murphy CCD	691	134	76	1 978	40	278	5.1	93	46	39
Western Shoshone CCD	84	22	2	1 987	8	19	4.7	12	2	2
Payette County	7 949	1 119	1 180	1 971	285	3 536	5.3	776	92	85
Fruitland CCD	2 555	443	247	1 976	29	1 103	5.3	152	56	40
Fruitland city	1 554	295	125	1 977	29	522	5.0	84	14	18
New Plymouth CCD	1 590	173	257	1 971	54	814	5.6	123	5	7
New Plymouth city	572	38	117	1 964	20	209	5.0	61	2	4
Payette CCD	3 804	503	676	1 964	202	1 619	5.2	501	31	38
Payette city	2 824	295	552	1 961	167	1 074	5.0	424	21	28
Power County	2 844	244	434	1 972	77	1 423	5.5	233	22	77
American Falls CCD	2 175	167	301	1 971	59	1 078	5.5	199	5	57
American Falls city	1 549	100	233	1 970	52	668	5.2	192	-	42
Arbon CCD	82	5	25	1 949	13	42	5.6	15	2	2
Fort Hall CCD	335	59	-	1 978	5	152	5.4	9	5	3
Arbon Valley CDP	258	51	-	1 978	5	130	5.5	9	3	3
Pocatello city (part)	13	-	-	1 977	-	-	4.7	-	-	-
Rockland CCD	252	13	108	1 946	-	151	6.1	10	10	15
Rockland city	123	11	59	1 946	-	55	5.3	9	6	11
Shoshone County	7 057	367	2 108	1 954	468	2 863	5.1	1 119	168	149
Avery-Clarkia CCD	289	24	61	1 972	87	63	3.9	123	48	53
Kellogg CCD	3 607	203	860	1 956	194	1 492	5.1	491	38	35
Kellogg city	1 250	27	476	1 946	98	492	5.0	226	8	8
Pinehurst city	763	33	62	1 966	17	299	5.1	82	6	2
Smelterville city	354	19	82	1 954	21	77	4.5	61	4	5
Wardner city	113	-	74	1940-	-	47	5.2	8	2	2
Mullan CCD	496	20	297	1940-	11	212	5.2	88	5	7
Mullan city	449	17	276	1940-	8	187	5.2	78	2	4
Murray CCD	442	40	74	1 974	98	77	4.3	110	36	12
Wallace CCD	2 223	80	816	1 949	78	1 019	5.3	307	41	42
Osburn city	784	38	99	1 959	21	330	5.2	67	12	11
Wallace city	581	-	475	1940-	33	243	5.0	155	19	16
Teton County	2 632	772	313	1 987	206	1 045	5.1	353	68	79
Driggs CCD	991	227	145	1 979	69	428	5.2	116	35	34
Driggs city	454	49	113	1 971	33	167	4.9	71	7	6
Tetonia CCD	521	135	60	1 985	62	198	5.1	88	24	40
Tetonia city	93	10	14	1 974	8	32	4.9	20	-	-
Victor CCD	1 120	410	108	1 992	75	419	5.0	149	9	5
Victor city	344	111	50	1 989	26	133	5.1	46	4	-
Twin Falls County	25 595	3 017	4 443	1 970	1 286	12 355	5.4	3 009	182	224
Buhl CCD	3 767	300	884	1 963	166	1 747	5.4	429	33	44
Buhl city	1 695	44	401	1 956	107	623	5.0	279	6	17
Castleford city	93	5	26	1 962	5	26	4.4	19	-	-
Filer CCD	1 759	206	441	1 967	33	941	5.7	126	25	4
Filer city	687	69	205	1 956	27	308	5.3	86	19	4
Hollister CCD	754	152	106	1 976	17	392	5.6	47	16	19
Hollister city	87	27	10	1 976	-	29	5.0	16	-	-
Kimberly CCD	2 077	218	475	1 971	45	1 115	5.7	153	10	8
Hansen city	380	38	80	1 973	7	126	5.0	32	7	5
Kimberly city	974	76	189	1 971	17	476	5.5	84	3	3
Murtaugh CCD	405	14	113	1 953	18	201	5.5	44	12	12
Murtaugh city	60	2	26	1 943	5	23	4.9	13	-	-
Twin Falls CCD	16 580	2 092	2 411	1 970	987	7 870	5.4	2 179	85	129
Twin Falls city	14 157	1 705	2 211	1 968	944	6 254	5.2	2 045	71	107
West Salmon Falls CCD	253	35	13	1 978	20	89	4.5	31	1	8
Valley County	8 084	1 426	411	1 980	735	3 024	5.0	1 351	422	355
Cascade CCD	2 693	438	166	1 979	262	872	4.6	547	249	192
Cascade city	582	49	103	1 973	33	260	5.2	77	2	5
McCall CCD	5 212	960	225	1 981	445	2 109	5.1	734	155	149
Donnelly city	79	4	14	1 966	5	23	4.8	21	-	-
McCall city	2 265	399	73	1 980	223	797	5.0	334	8	4
Stibnite CCD	179	28	20	1 971	28	43	3.8	70	18	14
Washington County	4 138	458	958	1 965	143	1 949	5.4	411	37	62
Cambridge CCD	454	49	106	1 968	4	229	5.5	19	7	10
Cambridge city	174	4	56	1 957	-	68	5.2	8	-	-
Midvale CCD	334	44	119	1 957	18	174	5.6	39	23	24
Midvale city	83	5	32	1 953	2	29	4.6	16	5	8
Weiser CCD	3 350	365	733	1 965	121	1 546	5.3	353	7	28
Weiser city	2 214	186	518	1 961	114	881	5.1	330	7	28

Table 20. **Physical Housing Characteristics: 2000**

[Data based on a sample (except Tables 65-68). For information on confidentiality protection, coverage, sampling error, and nonsampling error, see Appendix G.
For location of definitions, see "How to Use This Census Report"]

State County Place	Total housing units	Year structure built			Rooms			No bedrooms or 1 bedroom	Lacking complete plumbing facilities	Lacking complete kitchen facilities
		1995 to March 2000	1939 or earlier	Median	1 or 2	6 or more	Median			
The State	**527 824**	**82 359**	**60 763**	**1 975**	**31 212**	**257 607**	**5.4**	**66 370**	**7 260**	**8 145**
COUNTY										
Ada County	118 516	23 654	7 432	1 979	7 002	62 242	5.6	14 890	561	1 028
Adams County	1 982	286	289	1 974	172	838	5.1	302	153	140
Bannock County	29 102	2 638	3 560	1 971	1 924	15 190	5.7	4 113	155	209
Bear Lake County	3 268	314	1 090	1 959	104	1 816	5.9	262	90	68
Benewah County	4 238	508	746	1 974	317	1 919	5.3	618	189	157
Bingham County	14 303	1 443	2 113	1 972	547	7 802	5.8	1 454	148	121
Blaine County	12 186	2 144	675	1 980	1 092	4 991	5.1	1 788	117	154
Boise County	4 349	850	226	1 982	533	1 558	4.8	972	403	381
Bonner County	19 646	3 378	1 701	1 978	1 585	8 000	5.1	3 342	803	727
Bonneville County	30 484	3 153	3 290	1 971	1 670	17 445	6.1	3 614	220	453
Boundary County	4 095	654	537	1 977	274	2 047	5.5	499	149	154
Butte County	1 290	45	217	1 962	58	581	5.3	165	19	13
Camas County	601	99	150	1 972	36	244	5.0	95	51	40
Canyon County	47 965	11 048	4 907	1 976	2 316	22 197	5.3	5 509	242	342
Caribou County	3 188	212	581	1 967	167	1 730	5.8	327	85	99
Cassia County	7 862	714	1 360	1 969	335	4 004	5.6	886	137	202
Clark County	521	44	76	1 968	72	174	4.5	122	40	33
Clearwater County	4 144	312	587	1 969	256	1 910	5.3	565	125	133
Custer County	2 983	393	410	1 977	326	1 078	5.0	561	236	243
Elmore County	10 527	1 593	796	1 973	668	4 394	5.2	1 261	120	107
Franklin County	3 872	513	1 199	1 958	92	2 435	6.3	229	52	47
Fremont County	6 890	807	1 085	1 974	457	3 219	5.3	885	253	188
Gem County	5 888	883	924	1 973	238	2 843	5.4	531	43	62
Gooding County	5 505	708	949	1 971	253	2 479	5.3	588	46	58
Idaho County	7 537	815	1 083	1 973	756	3 204	5.1	1 144	533	443
Jefferson County	6 287	941	915	1 974	183	3 638	6.0	472	53	35
Jerome County	6 713	924	841	1 973	270	3 116	5.4	667	51	57
Kootenai County	46 607	9 895	3 432	1 981	2 233	22 913	5.5	4 660	331	403
Latah County	13 838	1 439	2 999	1 971	1 176	6 163	5.2	2 205	163	155
Lemhi County	4 154	361	584	1 974	306	1 640	5.1	710	143	108
Lewis County	1 795	125	485	1 961	67	894	5.5	223	25	38
Lincoln County	1 651	211	407	1 968	92	696	5.2	223	9	20
Madison County	7 630	1 116	603	1 976	541	3 831	5.5	843	65	115
Minidoka County	7 498	470	1 062	1 968	409	3 333	5.3	977	103	101
Nez Perce County	16 203	1 388	2 574	1 967	1 041	8 142	5.5	2 407	78	216
Oneida County	1 755	189	571	1 956	93	998	5.9	222	49	47
Owyhee County	4 452	689	460	1 974	351	1 708	5.0	787	229	217
Payette County	7 949	1 119	1 180	1 971	285	3 536	5.3	776	92	85
Power County	2 844	244	434	1 972	77	1 423	5.5	233	22	77
Shoshone County	7 057	367	2 108	1 954	468	2 863	5.1	1 119	168	149
Teton County	2 632	772	313	1 987	206	1 045	5.1	353	68	79
Twin Falls County	25 595	3 017	4 443	1 970	1 286	12 355	5.4	3 009	182	224
Valley County	8 084	1 426	411	1 980	735	3 024	5.0	1 351	422	355
Washington County	4 138	458	958	1 965	143	1 949	5.4	411	37	62
PLACE										
Aberdeen city, Bingham County	645	37	140	1 960	35	293	5.3	117	2	3
Acequia city, Minidoka County	50	3	8	1 972	5	17	5.0	11	-	2
Albion city, Cassia County	111	11	37	1 958	3	62	6.0	10	4	-
American Falls city, Power County	1 549	100	233	1 970	52	668	5.2	192	-	42
Ammon city, Bonneville County	1 951	556	62	1 977	35	1 276	6.7	63	-	-
Arbon Valley CDP, Power County	258	51	-	1 978	5	130	5.5	9	3	3
Arco city, Butte County	509	5	63	1 957	16	167	4.8	66	4	3
Arimo city, Bannock County	115	4	38	1 948	1	80	6.8	8	-	-
Ashton city, Fremont County	465	32	122	1 956	12	239	5.6	44	5	10
Athol city, Kootenai County	270	61	7	1 980	7	88	5.0	19	3	-
Atomic City city, Bingham County	19	-	-	1 957	8	5	3.3	11	2	3
Bancroft city, Caribou County	172	2	50	1 956	9	78	5.3	18	4	12
Basalt city, Bingham County	142	15	25	1 968	5	84	5.9	11	-	-
Bellevue city, Blaine County	717	159	92	1 981	41	308	5.3	91	-	-
Blackfoot city, Bingham County	3 956	358	529	1 966	262	1 955	5.5	614	33	10
Bliss city, Gooding County	138	17	9	1 974	21	25	4.0	43	8	12
Bloomington city, Bear Lake County	109	14	36	1 971	-	77	7.1	2	-	-
Boise City city, Ada County	77 950	10 404	6 210	1 977	6 102	36 337	5.3	12 792	392	796
Bonners Ferry city, Boundary County	1 095	57	259	1 963	73	474	5.2	162	-	-
Bovill city, Latah County	133	15	62	1 943	5	62	5.4	12	1	3
Buhl city, Twin Falls County	1 695	44	401	1 956	107	623	5.0	279	6	17
Burley city	3 626	175	624	1 963	156	1 550	5.2	505	30	42
Cassia County (part)	3 537	154	624	1 963	156	1 521	5.2	500	30	42
Minidoka County (part)	89	21	-	1 981	-	29	5.2	5	-	-
Butte City city, Butte County	48	2	-	1 972	15	8	3.8	28	3	3
Caldwell city, Canyon County	9 695	1 683	1 067	1 973	676	3 770	5.1	1 527	41	43
Cambridge city, Washington County	174	4	56	1 957	-	68	5.2	8	-	-
Carey city, Blaine County	196	19	55	1 957	5	92	5.4	25	4	5
Cascade city, Valley County	582	49	103	1 973	33	260	5.2	77	2	5
Castleford city, Twin Falls County	93	5	26	1 962	5	26	4.4	19	-	-
Challis city, Custer County	521	32	90	1 972	20	205	5.1	98	8	6
Chubbuck city, Bannock County	3 424	612	63	1 978	198	2 008	6.3	354	-	-
Clark Fork city, Bonner County	280	24	30	1 972	19	60	4.6	61	10	7
Clayton city, Custer County	26	1	5	1 980	10	9	4.3	10	5	5
Clifton city, Franklin County	76	8	22	1 965	-	45	6.4	5	-	-
Coeur d'Alene city, Kootenai County	14 775	2 550	2 005	1 976	1 063	6 322	5.2	1 977	107	200
Cottonwood city, Idaho County	393	25	92	1 959	22	250	6.3	33	-	2
Council city, Adams County	421	29	62	1 967	43	146	4.8	67	27	27
Craigmont city, Lewis County	244	15	57	1 959	6	138	5.8	16	-	-
Crouch city, Boise County	84	17	2	1 985	15	27	4.6	17	-	-
Culdesac city, Nez Perce County	176	15	40	1 972	7	67	5.0	15	3	3

Table 20. **Physical Housing Characteristics: 2000**—Con.

[Data based on a sample (except Tables 65-68). For information on confidentiality protection, coverage, sampling error, and nonsampling error, see Appendix G.
For location of definitions, see "How to Use This Census Report"]

State County Place	Total housing units	Year structure built			Rooms			No bedrooms or 1 bedroom	Lacking complete plumbing facilities	Lacking complete kitchen facilities
		1995 to March 2000	1939 or earlier	Median	1 or 2	6 or more	Median			
PLACE—Con.										
Dalton Gardens city, Kootenai County	872	76	57	1 974	4	648	6.7	16	-	-
Dayton city, Franklin County	140	13	50	1 970	1	98	6.9	8	-	4
Deary city, Latah County	227	15	58	1 972	6	123	5.8	9	4	1
Declo city, Cassia County	121	10	47	1 951	8	78	6.2	10	-	4
Dietrich city, Lincoln County	67	12	14	1 977	-	30	5.3	5	4	5
Donnelly city, Valley County	79	4	14	1 966	5	23	4.8	21	-	-
Dover city, Bonner County	150	2	32	1 967	5	100	6.1	5	3	-
Downey city, Bannock County	263	11	110	1 945	2	157	6.0	20	2	7
Driggs city, Teton County	454	49	113	1 971	33	167	4.9	71	7	6
Drummond city, Fremont County	8	-	8	1940-	-	-	3.5	4	2	2
Dubois city, Clark County	243	36	33	1 972	21	84	4.5	43	6	2
Eagle city, Ada County	3 977	1 684	91	1 993	114	2 788	6.5	192	7	7
East Hope city, Bonner County	141	7	17	1 964	1	73	5.6	26	-	-
Eden city, Jerome County	159	16	49	1 955	15	55	4.9	32	-	2
Elk River city, Clearwater County	133	8	54	1 951	2	45	4.8	16	-	-
Emmett city, Gem County	2 236	136	547	1 966	195	769	4.9	331	38	32
Fairfield city, Camas County	225	24	68	1 957	11	89	5.1	29	10	8
Ferdinand city, Idaho County	64	4	21	1 955	2	37	5.8	4	3	3
Fernan Lake Village city, Kootenai County	65	2	10	1 961	-	59	8.2	-	-	-
Filer city, Twin Falls County	687	69	205	1 956	27	308	5.3	86	19	4
Firth city, Bingham County	139	7	35	1 971	-	60	5.3	18	-	-
Fort Hall CDP	1 059	127	53	1 976	59	394	5.1	108	46	34
Bannock County (part)	550	68	40	1 975	19	275	5.5	35	28	19
Bingham County (part)	509	59	13	1 977	40	119	4.8	73	18	15
Franklin city, Franklin County	202	33	69	1 958	4	106	5.8	13	3	3
Fruitland city, Payette County	1 554	295	125	1 977	29	522	5.0	84	14	18
Garden City city, Ada County	4 678	973	74	1 985	309	1 886	5.1	606	14	73
Genesee city, Latah County	381	37	114	1 970	16	227	5.9	24	-	-
Georgetown city, Bear Lake County	199	22	71	1 957	-	111	5.8	5	2	2
Glenns Ferry city, Elmore County	707	41	235	1 956	74	260	4.8	151	26	26
Gooding city, Gooding County	1 408	101	378	1 952	109	527	4.8	235	11	11
Grace city, Caribou County	385	14	79	1 963	12	216	5.8	34	-	4
Grand View city, Owyhee County	226	27	17	1 975	7	56	4.8	35	7	9
Grangeville city, Idaho County	1 453	51	295	1 959	72	620	5.2	149	33	-
Greenleaf city, Canyon County	273	31	29	1 976	9	150	5.7	28	2	-
Hagerman city, Gooding County	314	35	72	1 966	8	93	4.8	29	-	7
Hailey city, Blaine County	2 493	653	247	1 986	177	948	5.1	310	10	22
Hamer city, Jefferson County	6	2	-	1 975	2	-	3.0	4	-	-
Hansen city, Twin Falls County	380	38	80	1 973	7	126	5.0	32	7	5
Harrison city, Kootenai County	172	7	65	1 962	2	78	5.3	8	2	-
Hauser city, Kootenai County	298	70	26	1 990	11	87	4.8	39	-	-
Hayden city, Kootenai County	3 705	1 068	75	1 989	98	1 960	5.6	237	-	-
Hayden Lake city, Kootenai County	313	58	34	1 976	5	227	6.8	19	2	2
Hazelton city, Jerome County	271	12	39	1 970	5	94	5.1	40	-	-
Heyburn city, Minidoka County	1 049	84	55	1 974	66	416	5.2	150	2	19
Hollister city, Twin Falls County	87	27	10	1 976	-	29	5.0	16	-	-
Homedale city, Owyhee County	940	88	83	1 970	42	305	4.8	198	12	8
Hope city, Bonner County	62	2	9	1 971	3	28	5.3	9	3	5
Horseshoe Bend city, Boise County	289	16	28	1 973	17	80	4.9	35	4	4
Huetter city, Kootenai County	37	-	2	1 975	2	4	3.5	6	-	-
Idaho City city, Boise County	256	16	21	1 975	42	75	4.7	73	7	10
Idaho Falls city, Bonneville County	19 826	1 479	2 255	1 967	1 391	10 805	5.9	3 008	94	380
Inkom city, Bannock County	276	14	32	1 971	6	151	5.8	26	-	2
Iona city, Bonneville County	400	42	52	1 969	8	288	7.1	15	3	-
Irwin city, Bonneville County	162	31	11	1 981	12	65	5.1	29	11	-
Island Park city, Fremont County	491	83	42	1 977	51	159	4.7	89	30	29
Jerome city, Jerome County	2 965	329	369	1 970	188	998	5.0	396	21	28
Juliaetta city, Latah County	262	19	59	1 969	11	108	5.1	41	-	-
Kamiah city	612	31	111	1 964	34	221	4.7	140	2	5
Idaho County (part)	-	-	-	-	-	-	-	-	-	-
Lewis County (part)	612	31	111	1 964	34	221	4.7	140	2	5
Kellogg city, Shoshone County	1 250	27	476	1 946	98	492	5.0	226	8	8
Kendrick city, Latah County	171	2	71	1 951	2	86	5.5	21	-	-
Ketchum city, Blaine County	2 947	396	54	1 979	360	959	4.5	566	2	19
Kimberly city, Twin Falls County	974	76	189	1 971	17	476	5.5	84	3	3
Kooskia city, Idaho County	364	16	82	1 959	20	125	4.8	45	9	7
Kootenai city, Bonner County	150	10	25	1 970	10	52	4.9	28	-	6
Kuna city, Ada County	1 783	930	121	1 995	15	897	5.5	66	15	15
Lapwai city, Nez Perce County	391	23	45	1 974	14	197	5.5	29	7	5
Lava Hot Springs city, Bannock County	304	20	75	1 962	12	95	4.8	58	5	2
Leadore city, Lemhi County	64	-	17	1 966	5	6	4.3	11	3	5
Lewiston city, Nez Perce County	13 391	981	2 194	1 965	971	6 651	5.5	2 184	23	173
Lewisville city, Jefferson County	169	10	48	1 965	2	99	6.1	5	2	2
Lost River city, Custer County	20	4	6	1 963	-	2	5.1	-	-	-
McCall city, Valley County	2 265	399	73	1 980	223	797	5.0	334	8	4
McCammon city, Bannock County	294	22	74	1 966	10	125	5.2	35	3	4
Mackay city, Custer County	358	22	113	1 963	13	120	4.8	60	-	-
Malad City city, Oneida County	907	63	343	1 948	36	554	6.2	95	-	4
Malta city, Cassia County	73	11	27	1 962	3	35	5.4	9	-	-
Marsing city, Owyhee County	378	34	22	1 972	26	111	4.6	69	-	-
Melba city, Canyon County	166	24	28	1 971	10	59	4.9	33	3	6
Menan city, Jefferson County	243	36	68	1 973	13	121	5.5	24	5	-
Meridian city, Ada County	12 288	5 569	224	1 994	195	7 803	6.0	524	20	31
Middleton city, Canyon County	1 056	353	65	1 979	22	430	5.3	71	10	22
Midvale city, Washington County	83	5	32	1 953	2	29	4.6	16	5	8
Minidoka city, Minidoka County	46	2	10	1 956	13	2	3.7	17	2	2
Montpelier city, Bear Lake County	1 157	23	375	1 952	52	606	5.6	119	12	3
Moore city, Butte County	94	2	20	1 958	4	45	5.4	10	-	-

Table 20. **Physical Housing Characteristics: 2000**—Con.

[Data based on a sample (except Tables 65-68). For information on confidentiality protection, coverage, sampling error, and nonsampling error, see Appendix G.
For location of definitions, see "How to Use This Census Report"]

State County Place	Total housing units	Year structure built			Rooms			No bedrooms or 1 bedroom	Lacking complete plumbing facilities	Lacking complete kitchen facilities
		1995 to March 2000	1939 or earlier	Median	1 or 2	6 or more	Median			
PLACE—Con.										
Moscow city, Latah County	8 040	754	1 511	1 971	956	3 042	4.7	1 684	41	31
Mountain Home city, Elmore County	4 730	945	271	1 974	220	2 101	5.3	486	-	6
Mountain Home AFB CDP, Elmore County	1 590	59	16	1 963	56	606	5.2	98	-	-
Moyie Springs city, Boundary County	258	73	8	1 983	2	122	5.4	13	-	-
Mud Lake city, Jefferson County	81	12	4	1 972	5	46	6.1	7	3	5
Mullan city, Shoshone County	449	17	276	1940-	8	187	5.2	78	2	4
Murtaugh city, Twin Falls County	60	2	26	1 943	5	23	4.9	13	-	-
Nampa city, Canyon County	19 536	6 330	1 651	1 980	1 056	7 908	5.1	2 552	98	193
Newdale city, Fremont County	113	9	35	1 971	3	62	5.8	13	-	-
New Meadows city, Adams County	259	22	65	1 963	15	103	5.1	36	13	11
New Plymouth city, Payette County	572	38	117	1 964	20	209	5.0	61	2	4
Nezperce city, Lewis County	222	14	94	1 953	2	152	6.3	6	-	2
Notus city, Canyon County	145	19	33	1 964	-	67	5.4	16	-	-
Oakley city, Cassia County	246	21	110	1 945	2	166	6.4	17	4	6
Oldtown city, Bonner County	107	-	12	1 963	12	19	4.1	31	2	-
Onaway city, Latah County	87	14	27	1 972	3	34	5.1	12	2	2
Orofino city, Clearwater County	1 316	54	306	1 961	73	590	5.2	169	13	27
Osburn city, Shoshone County	784	38	99	1 959	21	330	5.2	67	12	11
Oxford city, Franklin County	26	-	19	1940-	-	13	6.0	-	-	-
Paris city, Bear Lake County	297	26	136	1 946	5	163	5.8	24	9	9
Parker city, Fremont County	95	7	37	1 949	-	51	5.7	2	2	2
Parkline city, Benewah County	36	7	-	1 977	3	14	5.0	3	-	-
Parma city, Canyon County	686	30	139	1 961	20	275	5.2	90	2	2
Paul city, Minidoka County	420	21	62	1 965	9	171	5.2	46	2	2
Payette city, Payette County	2 824	295	552	1 961	167	1 074	5.0	424	21	28
Peck city, Nez Perce County	107	6	22	1 963	2	40	5.0	18	-	-
Pierce city, Clearwater County	303	18	28	1 965	21	165	5.7	31	6	5
Pinehurst city, Shoshone County	763	33	62	1 966	17	299	5.1	82	6	2
Placerville city, Boise County	72	7	15	1 969	17	21	4.0	23	25	25
Plummer city, Benewah County	381	51	59	1 978	23	177	5.4	49	-	5
Pocatello city	20 680	1 439	2 866	1 966	1 619	10 172	5.4	3 442	70	150
Bannock County (part)	20 667	1 439	2 866	1 966	1 619	10 172	5.4	3 442	70	150
Power County (part)	13	-	-	1 977	-	-	4.7	-	-	-
Ponderay city, Bonner County	316	65	29	1 976	35	101	4.7	62	10	-
Post Falls city, Kootenai County	6 689	2 108	160	1 991	333	3 184	5.4	695	7	33
Potlatch city, Latah County	355	8	213	1940-	15	154	5.2	43	5	-
Preston city, Franklin County	1 651	192	516	1 955	32	1 021	6.1	93	16	10
Priest River city, Bonner County	771	46	133	1 965	32	298	5.0	98	11	10
Rathdrum city, Kootenai County	1 632	659	91	1 993	50	774	5.4	100	8	-
Reubens city, Lewis County	32	-	26	1940-	-	21	6.6	1	-	-
Rexburg city, Madison County	4 501	633	299	1 976	414	1 717	5.0	676	-	19
Richfield city, Lincoln County	191	10	52	1 969	6	62	5.0	22	-	2
Rigby city, Jefferson County	1 111	100	237	1 962	57	543	5.4	172	4	-
Riggins city, Idaho County	253	13	28	1 967	24	46	4.3	69	2	4
Ririe city	185	10	55	1 953	2	70	5.1	24	-	-
Bonneville County (part)	4	-	2	1 940	-	-	4.0	2	-	-
Jefferson County (part)	181	10	53	1 954	2	70	5.1	22	-	-
Roberts city, Jefferson County	187	11	23	1 973	10	54	4.8	19	5	5
Rockland city, Power County	123	11	59	1 946	-	55	5.3	9	6	11
Rupert city, Minidoka County	2 233	63	438	1 961	207	757	4.8	480	36	14
St. Anthony city, Fremont County	1 202	65	355	1 960	83	556	5.3	172	17	7
St. Charles city, Bear Lake County	107	5	62	1940-	3	54	5.5	9	4	4
St. Maries city, Benewah County	1 119	92	277	1 969	44	442	5.0	156	-	13
Salmon city, Lemhi County	1 516	105	320	1 967	43	509	4.9	256	8	20
Sandpoint city, Bonner County	3 168	474	606	1 973	295	1 191	4.9	622	16	56
Shelley city, Bingham County	1 260	127	197	1 971	23	698	5.9	86	-	-
Shoshone city, Lincoln County	626	51	207	1 958	45	249	5.1	106	1	7
Smelterville city, Shoshone County	354	19	82	1 954	21	77	4.5	61	4	5
Soda Springs city, Caribou County	1 489	86	216	1 966	68	776	5.7	152	11	23
Spencer city, Clark County	40	-	14	1 971	4	6	4.4	13	5	4
Spirit Lake city, Kootenai County	586	116	159	1 976	26	241	5.1	91	2	3
Stanley city, Custer County	74	8	7	1 975	5	26	5.0	11	-	-
Star city, Ada County	688	395	55	1 996	14	334	5.4	49	-	5
State Line city, Kootenai County	8	-	1	1 975	1	1	4.3	1	-	-
Stites city, Idaho County	120	6	21	1 971	3	39	4.9	6	4	4
Sugar City city, Madison County	335	37	11	1 976	6	236	6.7	14	2	2
Sun Valley city, Blaine County	2 339	274	35	1 978	153	999	5.2	267	2	7
Swan Valley city, Bonneville County	116	19	14	1 960	14	48	5.1	14	7	-
Tensed city, Benewah County	67	5	8	1 977	11	30	5.1	18	-	-
Teton city, Fremont County	208	14	59	1 961	3	105	5.5	7	4	4
Tetonia city, Teton County	93	10	14	1 974	8	32	4.9	20	-	-
Troy city, Latah County	331	23	105	1 964	13	186	5.8	35	-	-
Twin Falls city, Twin Falls County	14 157	1 705	2 211	1 968	944	6 254	5.2	2 045	71	107
Ucon city, Bonneville County	298	14	53	1 969	6	213	6.8	16	-	-
Victor city, Teton County	344	111	50	1 989	26	133	5.1	46	4	-
Wallace city, Shoshone County	581	-	475	1940-	33	243	5.0	155	19	16
Wardner city, Shoshone County	113	-	74	1940-	-	47	5.2	8	2	2
Warm River city, Fremont County	8	-	4	1 940	4	-	3.0	4	-	-
Weippe city, Clearwater County	196	14	22	1 971	10	76	4.9	29	3	7
Weiser city, Washington County	2 214	186	518	1 961	114	881	5.1	330	7	28
Wendell city, Gooding County	858	98	169	1 972	47	400	5.3	98	9	4
Weston city, Franklin County	101	4	40	1 967	-	70	7.0	5	-	-
White Bird city, Idaho County	72	8	8	1 959	4	14	4.6	10	3	3
Wilder city, Canyon County	420	23	83	1 971	14	115	4.7	89	6	2
Winchester city, Lewis County	151	20	50	1 954	4	56	5.0	28	2	4
Worley city, Kootenai County	124	16	25	1 973	-	29	4.5	17	14	14

Table 21. **Fuels and Equipment Characteristics: 2000**

[Data based on a sample (except Tables 65-68). For information on confidentiality protection, coverage, sampling error, and nonsampling error, see Appendix G.
For location of definitions, see "How to Use This Census Report"]

State County County Subdivision Place	Occupied housing units	House heating fuel					Vehicles available			Percent no telephone service available
		Utility gas	Electricity	Fuel oil, kerosene, etc.	Coal or coke, wood, solar energy, or other fuel	None	None	1	2 or more	
The State	**469 645**	**213 436**	**161 789**	**25 194**	**40 876**	**968**	**21 913**	**130 247**	**317 485**	**1.9**
Ada County	113 408	77 790	29 780	2 172	2 309	228	5 184	33 372	74 852	1.0
Boise City CCD	97 652	67 680	25 580	1 840	1 671	216	4 840	29 852	62 960	1.0
Boise City city (part)	71 488	48 173	20 152	1 435	1 056	201	4 089	24 496	42 903	1.1
Eagle city (part)	207	193	8	-	6	-	-	10	197	-
Garden City city (part)	3 544	2 187	1 266	7	57	7	167	1 418	1 959	2.3
Meridian city	11 790	9 915	1 675	64	92	8	353	2 504	8 933	0.4
Boise Hills CCD	803	526	217	34	19	-	29	136	638	-
Boise City city (part)	80	73	-	7	-	-	-	-	80	-
Eagle CCD	7 847	5 333	1 826	140	307	10	146	1 802	5 899	1.0
Boise City city (part)	634	596	23	-	6	-	-	203	431	-
Eagle city (part)	3 615	2 754	732	19	48	-	93	873	2 649	1.1
Garden City city (part)	876	728	142	-	-	-	24	249	603	-
Star city	636	483	111	-	22	10	10	165	461	0.3
Kuna CCD	2 848	1 534	939	80	164	-	89	602	2 157	1.4
Kuna city	1 711	1 241	378	7	35	-	84	413	1 214	1.8
Orchard CCD	4 258	2 717	1 218	78	148	2	80	980	3 198	1.1
Boise City city (part)	2 299	2 000	277	8	-	-	52	582	1 665	-
Adams County	1 421	12	458	183	616	-	45	372	1 004	1.9
Council CCD	905	4	303	126	401	-	23	244	638	1.8
Council city	333	4	153	60	108	-	17	126	190	1.5
New Meadows CCD	516	8	155	57	215	-	22	128	366	2.1
New Meadows city	207	6	71	41	64	-	20	55	132	3.9
Bannock County	27 192	15 078	9 326	825	724	43	1 500	7 994	17 698	1.7
Fort Hall CCD	619	64	389	30	73	-	14	167	438	5.7
Fort Hall CDP (part)	518	60	326	12	62	-	9	129	380	2.7
Inkom CCD	1 097	231	420	70	105	7	14	165	918	0.3
Inkom city (part)	258	127	103	-	18	-	11	56	191	1.2
Pocatello city (part)	31	26	5	-	-	-	-	5	26	-
Pocatello CCD	23 623	14 312	8 024	504	431	35	1 396	7 263	14 964	1.7
Chubbuck city	3 236	1 736	1 319	60	65	8	203	796	2 237	0.7
Pocatello city (part)	19 301	12 081	6 253	424	305	27	1 166	6 319	11 816	1.8
South Bannock CCD	1 853	471	493	221	115	1	76	399	1 378	2.0
Arimo city	107	-	17	42	18	-	6	24	77	2.8
Downey city	234	6	46	91	18	-	15	70	149	1.7
Inkom city (part)	-	-	-	-	-	-	-	-	-	(X)
Lava Hot Springs city	230	139	73	-	17	1	28	75	127	4.8
McCammon city	266	173	72	3	-	-	10	64	192	3.0
Pocatello city (part)	33	7	26	-	-	-	-	9	24	-
Bear Lake County	2 259	1 008	383	96	249	-	130	524	1 605	2.4
Georgetown CCD	292	140	32	15	31	-	5	41	246	1.7
Georgetown city	182	140	13	2	23	-	5	23	154	2.7
Montpelier CCD	1 321	850	233	13	91	-	75	360	886	3.0
Montpelier city	1 017	814	165	-	24	-	75	317	625	3.5
Paris CCD	646	18	118	68	127	-	50	123	473	1.5
Bloomington city	85	2	14	5	21	-	6	15	64	-
Paris city	219	10	38	23	43	-	19	59	141	3.7
St. Charles city	62	-	14	14	7	-	3	12	47	-
Benewah County	3 580	2	1 201	761	1 219	-	182	896	2 502	3.9
Plummer CCD	571	-	246	67	197	-	26	130	415	7.5
Plummer city	338	-	183	25	97	-	23	106	209	10.4
St. Maries CCD	2 726	-	843	662	909	-	140	685	1 901	2.9
Parkline city	33	-	4	3	21	-	-	4	29	-
St. Maries city	1 052	-	446	369	154	-	119	335	598	2.2
Tensed CCD	283	2	112	32	113	-	16	81	186	7.1
Tensed city	67	-	31	5	27	-	2	19	46	6.0
Bingham County	13 317	4 901	5 265	944	968	7	516	2 947	9 854	2.8
Aberdeen CCD	1 035	375	396	148	47	7	51	264	720	5.3
Aberdeen city	600	334	207	24	22	-	31	193	376	7.7
Alridge CCD	184	86	46	7	30	-	-	27	157	-
Atomic City CCD	773	25	461	74	108	-	14	94	665	1.9
Atomic City city	13	5	-	-	3	-	3	3	7	-
Blackfoot CCD	4 535	2 275	1 701	149	127	-	265	1 148	3 122	2.5
Blackfoot city (part)	3 696	1 982	1 388	106	82	-	239	1 014	2 443	3.1
Firth CCD	987	280	350	107	131	-	40	161	786	1.3
Basalt city	131	86	15	8	20	-	9	25	97	1.5
Firth city	132	69	46	8	9	-	13	35	84	1.5
Fort Hall CCD	857	144	446	54	135	-	41	299	517	13.7
Fort Hall CDP (part)	436	124	212	14	50	-	23	176	237	14.0
Moreland CCD	2 766	666	1 195	252	225	-	55	456	2 255	0.8
Blackfoot city (part)	-	-	-	-	-	-	-	-	-	(X)
Shelley CCD	2 180	1 050	670	153	165	-	50	498	1 632	1.8
Shelley city	1 208	794	313	39	45	-	30	314	864	0.9
Blaine County	7 780	3 901	3 083	137	434	22	230	2 313	5 237	1.3
Carey CCD	300	3	136	80	49	4	4	80	216	4.3
Carey city	177	3	78	42	32	4	4	38	135	1.7
Hailey-Bellevue CCD	4 144	2 032	1 659	41	270	16	109	991	3 044	1.4
Bellevue city	675	355	256	9	48	-	19	179	477	1.6
Hailey city	2 342	1 151	1 032	30	119	10	69	618	1 655	1.7
Ketchum CCD	3 336	1 866	1 288	16	115	2	117	1 242	1 977	0.9
Ketchum city	1 575	747	754	10	45	2	72	712	791	1.5
Sun Valley city	598	382	205	-	11	-	21	184	393	0.5
Boise County	2 616	31	845	84	1 093	19	82	622	1 912	4.9
Garden Valley CCD	800	7	209	20	366	12	29	216	555	4.4
Crouch city	66	-	22	-	22	-	2	30	34	10.6
Horseshoe Bend CCD	654	14	251	52	189	2	29	157	468	4.1
Horseshoe Bend city	264	6	114	14	61	2	14	72	178	5.3
Placerville city	28	2	4	-	22	-	2	8	18	7.1
Idaho City CCD	1 162	10	385	12	538	5	24	249	889	5.8
Idaho City city	190	-	65	2	93	2	10	68	112	5.3

Table 21. **Fuels and Equipment Characteristics: 2000**—Con.

[Data based on a sample (except Tables 65-68). For information on confidentiality protection, coverage, sampling error, and nonsampling error, see Appendix G.
For location of definitions, see "How to Use This Census Report"]

State County County Subdivision Place	Occupied housing units	House heating fuel					Vehicles available			Percent no telephone service available
		Utility gas	Electricity	Fuel oil, kerosene, etc.	Coal or coke, wood, solar energy, or other fuel	None	None	1	2 or more	
Bonner County	14 693	2 869	3 940	958	5 049	24	731	3 892	10 070	3.6
Blanchard-Glengary CCD	4 806	30	1 393	372	2 176	12	178	1 077	3 551	3.8
Oldtown city (part)	77	-	60	9	8	-	10	27	40	13.0
Priest River city (part)	4	-	-	2	2	-	-	4	-	-
Clark Fork CCD	947	22	262	48	346	5	48	243	656	7.0
Clark Fork city	230	14	66	9	82	5	10	86	134	6.5
East Hope city	93	2	20	4	19	-	2	25	66	1.1
Hope city	36	-	13	5	16	-	3	7	26	13.9
Priest River CCD	2 231	18	632	367	933	4	87	641	1 503	5.4
Oldtown city (part)	3	-	1	-	-	-	-	2	1	-
Priest River city (part)	698	3	285	193	179	4	43	241	414	2.0
Sandpoint CCD	6 709	2 799	1 653	171	1 594	3	418	1 931	4 360	2.3
Dover city	141	94	28	2	17	-	-	42	99	-
Kootenai city	136	87	28	5	13	-	6	49	81	8.1
Ponderay city	283	156	54	6	60	3	20	115	148	2.5
Sandpoint city	2 861	1 655	964	17	199	-	301	1 139	1 421	2.6
Bonneville County	28 753	11 898	13 699	1 094	1 022	76	1 400	7 916	19 437	1.4
Idaho Falls CCD	26 177	11 182	12 869	759	699	65	1 350	7 472	17 355	1.4
Ammon city	1 827	1 353	385	41	48	-	94	392	1 341	1.0
Idaho Falls city	18 835	7 387	10 492	382	333	56	1 103	5 955	11 777	1.6
Iona city	373	256	78	25	11	-	5	64	304	0.5
Idaho Falls West CCD	567	162	210	64	87	11	6	105	456	3.2
Swan Valley CCD	436	3	164	49	83	-	11	98	327	3.0
Irwin city	88	-	38	-	25	-	-	26	62	5.7
Swan Valley city	72	1	20	10	15	-	3	9	60	6.9
Ucon CCD	1 573	551	456	222	153	-	33	241	1 299	0.4
Ririe city (part)	4	4	-	-	-	-	-	4	-	-
Ucon city	288	171	81	20	7	-	10	52	226	2.1
Boundary County	3 707	1 243	868	155	1 165	-	120	936	2 651	5.3
Bonners Ferry CCD	2 348	947	586	121	589	-	106	657	1 585	3.3
Bonners Ferry city	1 006	528	380	37	61	-	94	398	514	4.1
Moyie Springs CCD	759	213	104	21	347	-	14	160	585	7.0
Moyie Springs city	241	103	75	4	56	-	4	55	182	3.3
Naples CCD	600	83	178	13	229	-	-	119	481	11.2
Butte County	1 089	8	471	107	186	2	53	276	760	3.4
Arco CCD	971	8	442	102	151	2	53	262	656	3.8
Arco city	440	8	162	65	41	2	45	165	230	7.5
Butte City city	33	-	17	-	2	-	-	9	24	6.1
Moore city	83	-	44	7	14	-	2	20	61	-
Howe CCD	118	-	29	5	35	-	-	14	104	-
Camas County	396	2	124	44	142	-	13	99	284	5.6
East Camas CCD	101	-	35	15	31	-	2	15	84	4.0
West Camas CCD	295	2	89	29	111	-	11	84	200	6.1
Fairfield city	178	2	64	14	59	-	8	59	111	7.9
Canyon County	45 018	20 496	17 078	2 968	2 282	115	2 218	12 762	30 038	1.9
Caldwell CCD	10 629	5 121	4 113	620	374	23	724	3 247	6 658	2.9
Caldwell city (part)	8 407	4 510	3 213	342	208	18	642	2 853	4 912	3.4
Greenleaf city (part)	254	112	103	15	19	-	4	68	182	0.8
Notus city (part)	-	-	-	-	-	-	-	-	-	(X)
Huston CCD	1 011	12	506	164	149	-	33	242	736	2.1
Melba CCD	633	2	315	125	93	8	26	146	461	4.4
Melba city	160	-	83	27	28	1	12	55	93	6.9
Middleton CCD	3 546	728	1 753	200	435	8	138	754	2 654	1.0
Caldwell city (part)	-	-	-	-	-	-	-	-	-	(X)
Middleton city	1 006	562	351	14	67	4	53	261	692	1.6
Nampa CCD	25 543	14 144	8 421	1 399	756	67	1 152	7 504	16 887	1.2
Caldwell city (part)	586	504	25	21	8	-	28	227	331	-
Nampa city	18 227	11 751	5 373	383	396	56	988	6 006	11 233	1.2
Notus CCD	796	16	528	118	71	7	41	224	531	2.8
Notus city (part)	131	-	68	30	16	-	-	31	100	1.5
Parma CCD	1 526	375	697	163	179	-	47	359	1 120	4.2
Parma city	621	307	218	28	48	-	35	189	397	5.3
Wilder CCD	1 334	98	745	179	225	2	57	286	991	4.0
Greenleaf city (part)	13	6	6	-	1	-	-	3	10	-
Wilder city	389	77	266	17	19	2	20	125	244	3.1
Caribou County	2 560	1 498	508	106	117	2	112	550	1 898	1.8
Bancroft CCD	278	132	38	17	25	2	12	67	199	-
Bancroft city	145	102	24	3	5	-	8	35	102	-
Fort Hall CCD	-	-	-	-	-	-	-	-	-	(X)
Grace CCD	714	432	112	31	41	-	31	152	531	2.1
Grace city	356	267	62	1	19	-	21	95	240	1.7
Soda Springs CCD	1 490	934	339	49	35	-	69	311	1 110	2.1
Soda Springs city	1 194	889	244	29	12	-	69	273	852	2.1
Wayan CCD	78	-	19	9	16	-	-	20	58	-
Cassia County	7 060	1 759	3 975	412	467	19	365	1 888	4 807	2.6
Albion CCD	874	24	597	15	113	-	23	182	669	3.9
Albion city	98	-	65	5	16	-	-	13	85	6.1
Malta city	61	9	34	5	6	-	4	7	50	8.2
Burley CCD	4 501	1 680	2 278	274	145	6	286	1 396	2 819	1.6
Burley city (part)	3 207	1 492	1 440	160	91	-	274	1 137	1 796	2.2
Declo CCD	961	53	655	21	133	8	32	153	776	4.0
Declo city	111	41	58	6	6	-	3	23	85	4.5
Oakley CCD	724	2	445	102	76	5	24	157	543	5.5
Oakley city	220	-	95	29	50	-	4	49	167	3.2
Clark County	340	2	85	37	42	2	9	123	208	5.0
East Clark CCD	32	-	-	8	12	-	-	4	28	-
Spencer city	16	-	-	-	5	-	-	2	14	-
West Clark CCD	308	2	85	29	30	2	9	119	180	5.5
Dubois city	210	2	48	25	23	2	9	90	111	2.4

Table 21. **Fuels and Equipment Characteristics: 2000**—Con.

[Data based on a sample (except Tables 65-68). For information on confidentiality protection, coverage, sampling error, and nonsampling error, see Appendix G.
For location of definitions, see "How to Use This Census Report"]

State County County Subdivision Place	Occupied housing units	House heating fuel					Vehicles available			Percent no telephone service available
		Utility gas	Electricity	Fuel oil, kerosene, etc.	Coal or coke, wood, solar energy, or other fuel	None	None	1	2 or more	
Clearwater County	3 456	3	1 148	796	1 232	-	144	868	2 444	4.5
Elk River CCD	146	-	19	65	54	-	2	28	116	1.4
Elk River city	72	-	8	20	36	-	2	12	58	2.8
Nez Perce CCD	2 176	-	908	469	612	-	101	619	1 456	4.9
Orofino city	1 164	-	532	266	268	-	56	371	737	3.6
Pierce-Headquarters CCD	679	3	110	187	325	-	19	149	511	4.1
Pierce city	253	3	48	97	89	-	5	65	183	4.0
Weippe CCD	455	-	111	75	241	-	22	72	361	4.0
Weippe city	160	-	49	34	75	-	22	32	106	5.0
Custer County	1 770	10	802	69	594	-	63	470	1 237	3.0
Challis CCD	1 019	2	427	38	350	-	33	262	724	2.8
Challis city	408	2	195	17	97	-	20	146	242	2.9
Mackay CCD	522	8	307	31	117	-	26	128	368	2.9
Lost River city	8	-	8	-	-	-	-	2	6	-
Mackay city	266	6	150	25	47	-	26	85	155	2.6
Stanley CCD	229	-	68	-	127	-	4	80	145	3.9
Clayton city	7	-	-	-	3	-	-	-	7	-
Stanley city	49	-	23	-	22	-	4	22	23	8.2
Elmore County	9 092	4 795	3 166	150	533	40	361	2 601	6 130	2.5
Atlanta CCD	154	2	32	6	65	-	14	63	77	9.1
Glenns Ferry CCD	1 035	357	479	42	101	4	50	249	736	5.3
Glenns Ferry city	615	348	215	14	20	4	34	189	392	5.5
Mountain Home CCD	7 903	4 436	2 655	102	367	36	297	2 289	5 317	2.0
Mountain Home city	4 381	3 170	1 004	66	82	7	255	1 339	2 787	1.8
Mountain Home AFB CDP	1 476	650	779	12	-	29	6	405	1 065	0.9
Franklin County	3 476	1 207	462	590	193	-	99	657	2 720	1.5
Dayton CCD	627	7	118	140	55	-	11	84	532	0.6
Clifton city	69	3	8	12	-	-	-	5	64	-
Dayton city	131	-	28	26	15	-	7	8	116	-
Oxford city	16	-	1	6	4	-	2	-	14	-
Weston city	91	-	16	24	6	-	-	14	77	-
Mink Creek CCD	281	-	30	67	19	-	12	51	218	2.1
Preston CCD	2 568	1 200	314	383	119	-	76	522	1 970	1.7
Franklin city	179	134	19	7	10	-	4	38	137	1.7
Preston city	1 550	982	184	241	38	-	49	393	1 108	1.9
Fremont County	3 885	862	916	442	548	-	151	874	2 860	1.1
Ashton CCD	813	2	212	241	136	-	38	169	606	1.1
Ashton city	400	2	95	164	63	-	22	100	278	0.5
Drummond city	8	-	-	2	4	-	-	4	4	25.0
Warm River city (part)	-	-	-	-	-	-	-	-	-	(X)
Island Park CCD	455	23	91	7	66	-	16	126	313	1.8
Island Park city	89	2	19	-	18	-	9	15	65	5.6
Warm River city (part)	4	-	4	-	-	-	-	-	4	-
St. Anthony CCD	2 250	834	524	110	282	-	84	513	1 653	0.7
Parker city	90	71	6	-	10	-	-	28	62	2.2
St. Anthony city	1 092	636	253	81	73	-	59	313	720	1.2
Teton-Newdale CCD	367	3	89	84	64	-	13	66	288	3.3
Newdale city	108	-	25	32	13	-	3	10	95	1.9
Teton city	191	3	62	39	31	-	10	39	142	1.0
Yellowstone National Park CCD	-	-	-	-	-	-	-	-	-	(X)
Gem County	5 539	1 577	2 342	249	882	-	212	1 445	3 882	2.9
Emmett Bench CCD	1 049	133	530	102	174	-	13	223	813	0.6
Emmett Valley CCD	4 100	1 444	1 646	107	586	-	188	1 117	2 795	3.1
Emmett city	2 050	1 155	711	13	144	-	153	782	1 115	3.8
Sweet CCD	390	-	166	40	122	-	11	105	274	6.4
Gooding County	5 046	1 229	2 729	273	407	20	181	1 294	3 571	2.5
Bliss CCD	368	2	204	30	59	-	14	83	271	5.2
Bliss city	114	2	56	9	14	-	12	36	66	6.1
Gooding CCD	2 123	792	976	130	123	8	106	570	1 447	1.0
Gooding city	1 319	715	571	25	8	-	80	488	751	1.7
Hagerman CCD	751	11	518	63	72	12	29	195	527	3.1
Hagerman city	269	2	190	43	16	-	18	94	157	2.6
Wendell CCD	1 804	424	1 031	50	153	-	32	446	1 326	3.4
Wendell city	808	327	385	13	66	-	28	241	539	2.8
Idaho County	6 084	21	1 825	1 087	2 347	2	328	1 568	4 188	4.4
Cottonwood CCD	656	4	225	147	211	2	23	155	478	1.2
Cottonwood city	366	4	147	92	85	-	9	112	245	0.5
Elk City CCD	795	-	124	60	501	-	13	162	620	6.8
Grangeville CCD	2 353	11	801	582	599	-	140	660	1 553	3.9
Grangeville city	1 320	9	559	385	235	-	110	400	810	2.7
White Bird city	59	-	15	5	24	-	2	24	33	11.9
Nez Perce CCD	1 635	6	476	266	689	-	91	395	1 149	5.3
Ferdinand city	59	-	12	18	27	-	9	9	41	-
Kamiah city (part)	-	-	-	-	-	-	-	-	-	(X)
Kooskia city	310	-	124	76	95	-	40	108	162	8.7
Stites city	116	-	49	25	32	-	12	23	81	4.3
Riggins CCD	645	-	199	32	347	-	61	196	388	4.7
Riggins city	209	-	103	5	63	-	34	71	104	7.7
Jefferson County	5 901	1 677	1 663	571	665	2	185	1 182	4 534	1.5
Hamer CCD	651	5	247	86	107	2	30	122	499	3.2
Hamer city	6	-	4	-	-	-	-	-	6	-
Mud Lake city	79	-	30	11	14	2	2	23	54	-
Lewisville-Menan CCD	1 150	295	282	147	120	-	18	206	926	1.6
Lewisville city	157	95	42	5	5	-	2	28	127	1.3
Menan city	228	148	30	11	20	-	11	51	166	7.0
Rigby CCD	3 187	1 277	879	227	309	-	113	639	2 435	0.9
Rigby city	1 048	654	267	56	50	-	73	310	665	1.6
Ririe CCD	461	84	135	63	45	-	13	125	323	1.1

Table 21. **Fuels and Equipment Characteristics: 2000**—Con.

[Data based on a sample (except Tables 65-68). For information on confidentiality protection, coverage, sampling error, and nonsampling error, see Appendix G.
For location of definitions, see "How to Use This Census Report"]

State County County Subdivision Place	Occupied housing units	House heating fuel					Vehicles available			Percent no telephone service available
		Utility gas	Electricity	Fuel oil, kerosene, etc.	Coal or coke, wood, solar energy, or other fuel	None	None	1	2 or more	
Jefferson County—Con.										
Ririe CCD—Con.										
Ririe city (part)	157	62	42	25	9	-	4	69	84	-
Roberts CCD	452	16	120	48	84	-	11	90	351	4.0
Roberts city	171	16	55	19	21	-	8	51	112	2.9
Jerome County	6 298	1 499	3 308	588	431	47	228	1 781	4 289	2.6
Eden-Hazelton CCD	934	4	469	291	92	6	31	268	635	3.0
Eden city	149	1	69	35	19	6	9	60	80	1.3
Hazelton city	241	3	169	37	23	-	9	87	145	6.2
Hunt CCD	158	-	72	24	31	14	-	39	119	-
Jerome CCD	5 206	1 495	2 767	273	308	27	197	1 474	3 535	2.6
Jerome city	2 780	1 279	1 288	55	87	21	153	1 073	1 554	3.4
Kootenai County	41 308	22 792	11 758	1 058	4 005	52	1 782	11 063	28 463	1.4
Coeur d'Alene CCD	22 857	14 524	6 128	575	1 143	13	1 230	6 903	14 724	1.3
Coeur d'Alene city	13 940	8 765	4 253	430	412	5	1 014	4 869	8 057	1.7
Dalton Gardens city	845	763	18	15	40	-	12	113	720	1.1
Fernan Lake Village city	65	62	2	1	-	-	-	17	48	-
Hayden city (part)	3 475	2 572	667	41	156	-	79	1 045	2 351	0.8
Hayden Lake city	212	181	19	-	12	-	4	44	164	-
Huetter city	37	5	25	-	4	-	2	17	18	-
Harrison CCD	1 149	37	333	96	469	-	23	218	908	1.3
Harrison city (part)	135	2	63	25	23	-	4	48	83	1.5
Post Falls-Rathdrum CCD	12 175	7 259	3 393	192	1 040	36	406	2 963	8 806	1.4
Hauser city	273	76	147	12	24	-	7	72	194	1.5
Post Falls city	6 361	4 195	1 804	27	255	22	262	1 838	4 261	1.8
Rathdrum city	1 565	1 105	337	15	99	-	64	309	1 192	0.4
State Line city	8	4	2	-	2	-	-	2	6	12.5
Spirit Lake-Athol CCD	4 338	953	1 622	93	1 096	3	100	821	3 417	2.2
Athol city	239	144	44	2	42	-	10	49	180	5.4
Hayden city (part)	-	-	-	-	-	-	-	-	-	(X)
Spirit Lake city	516	10	232	53	152	3	29	135	352	3.7
Worley CCD	789	19	282	102	257	-	23	158	608	1.6
Harrison city (part)	-	-	-	-	-	-	-	-	-	(X)
Worley city	75	-	36	22	13	-	3	23	49	5.3
Latah County	13 059	4 575	5 384	822	1 586	18	715	4 113	8 231	1.4
Deary-Bovill CCD	649	245	141	33	186	-	20	137	492	3.4
Bovill city	120	72	28	-	15	-	4	31	85	4.2
Deary city	209	129	34	8	34	-	9	47	153	1.9
Genesee CCD	552	224	133	96	79	-	6	102	444	1.1
Genesee city	359	223	91	12	33	-	6	82	271	1.7
Moscow CCD	9 018	3 844	4 060	237	574	18	568	3 339	5 111	0.9
Moscow city	7 715	3 564	3 526	167	300	18	537	3 027	4 151	1.1
Potlatch CCD	1 462	12	519	315	431	-	63	257	1 142	3.7
Onaway city	83	-	31	14	24	-	2	19	62	2.4
Potlatch city	329	2	160	63	76	-	29	84	216	2.7
Troy-Juliaetta-Kendrick CCD	1 378	250	531	141	316	-	58	278	1 042	1.0
Juliaetta city	244	1	133	27	53	-	27	60	157	2.9
Kendrick city	162	-	66	32	33	-	13	42	107	-
Troy city	299	181	91	2	21	-	6	95	198	2.3
Lemhi County	3 275	10	1 094	254	1 148	11	155	757	2 363	1.9
Forney CCD	30	-	-	-	20	-	-	-	30	-
Leadore CCD	234	-	51	18	122	-	3	41	190	5.6
Leadore city	45	-	8	2	26	-	-	12	33	20.0
Patterson CCD	224	-	64	20	108	-	3	57	164	-
Salmon CCD	2 787	10	979	216	898	11	149	659	1 979	1.8
Salmon city	1 341	6	567	103	304	-	113	434	794	2.2
Lewis County	1 554	6	588	459	331	-	110	427	1 017	3.3
Craigmont CCD	310	5	85	136	57	-	6	68	236	2.9
Craigmont city	221	3	71	84	45	-	4	52	165	3.2
Kamiah CCD	686	-	318	128	145	-	97	237	352	3.1
Kamiah city (part)	537	-	286	101	92	-	95	199	243	2.4
Lewis South CCD	20	-	6	5	6	-	2	9	9	45.0
Nezperce CCD	288	1	118	105	57	-	3	58	227	2.1
Nezperce city	198	1	89	62	44	-	3	37	158	2.0
Winchester CCD	250	-	61	85	66	-	2	55	193	2.8
Reubens city	28	-	-	17	11	-	-	5	23	-
Winchester city	132	-	32	32	36	-	-	39	93	3.0
Lincoln County	1 447	318	582	163	220	5	48	401	998	4.6
Richfield CCD	324	2	145	52	67	3	9	87	228	3.4
Richfield city	168	-	70	32	29	-	6	55	107	4.2
Shoshone CCD	1 123	316	437	111	153	2	39	314	770	4.9
Dietrich city	64	-	31	4	12	-	2	11	51	-
Shoshone city	555	294	168	48	31	2	22	205	328	3.4
Madison County	7 129	3 096	2 800	285	424	36	437	1 674	5 018	0.9
Moody Creek CCD	1 271	854	307	51	44	-	53	356	862	0.5
Rexburg city (part)	1 162	829	258	32	38	-	53	351	758	0.5
Sugar City CCD	1 361	567	380	55	123	10	13	216	1 132	0.3
Rexburg city (part)	11	11	-	-	-	-	-	-	11	-
Sugar City city	327	217	83	8	13	-	8	60	259	-
Thornton CCD	4 497	1 675	2 113	179	257	26	371	1 102	3 024	1.2
Rexburg city (part)	3 076	1 184	1 713	49	86	26	344	913	1 819	0.7
Minidoka County	6 973	1 012	4 669	576	420	2	239	1 988	4 746	2.1
Heyburn CCD	1 840	284	1 314	73	114	-	44	569	1 227	1.3
Burley city (part)	83	39	44	-	-	-	8	38	37	-
Heyburn city	991	204	700	24	57	-	8	339	644	0.5
Minidoka CCD	463	25	222	109	48	-	11	96	356	6.3
Minidoka city	34	-	25	3	1	-	-	14	20	20.6
Paul CCD	1 137	146	623	209	88	2	20	269	848	3.3
Paul city	400	110	247	7	25	2	15	137	248	1.0

Table 21. **Fuels and Equipment Characteristics: 2000**—Con.

[Data based on a sample (except Tables 65-68). For information on confidentiality protection, coverage, sampling error, and nonsampling error, see Appendix G.
For location of definitions, see "How to Use This Census Report"]

State County County Subdivision Place	Occupied housing units	House heating fuel					Vehicles available			Percent no telephone service available
		Utility gas	Electricity	Fuel oil, kerosene, etc.	Coal or coke, wood, solar energy, or other fuel	None	None	1	2 or more	
Minidoka County—Con.										
Rupert CCD	3 533	557	2 510	185	170	-	164	1 054	2 315	1.5
Acequia city	46	-	41	5	-	-	-	8	38	6.5
Rupert city	2 034	508	1 371	59	61	-	132	785	1 117	2.2
Nez Perce County	15 286	7 671	4 901	1 281	1 064	10	982	4 284	10 020	1.7
Leland CCD	159	2	50	37	49	2	-	25	134	1.3
Lewiston CCD	13 465	7 640	4 053	1 010	532	8	918	3 895	8 652	1.5
Lewiston city	12 816	7 473	3 851	934	376	8	904	3 756	8 156	1.4
Nez Perce CCD	1 662	29	798	234	483	-	64	364	1 234	3.1
Culdesac city	157	2	85	24	40	-	-	39	118	7.6
Lapwai city	352	8	218	16	102	-	24	124	204	4.8
Peck city	99	1	33	30	28	-	8	27	64	2.0
Oneida County	1 430	11	315	294	108	-	47	335	1 048	4.1
Holbrook CCD	148	8	41	18	20	-	5	26	117	13.5
Malad City CCD	1 282	3	274	276	88	-	42	309	931	3.0
Malad City city	805	3	171	170	76	-	36	183	586	3.2
Owyhee County	3 710	186	2 002	482	547	29	168	1 011	2 531	7.4
Bruneau CCD	300	46	106	35	28	3	18	87	195	9.0
Grand View CCD	473	2	262	31	75	3	19	144	310	9.5
Grand View city	191	2	104	12	15	-	8	82	101	12.6
Homedale CCD	1 361	129	736	221	170	5	70	398	893	5.8
Homedale city	847	116	513	108	56	5	62	290	495	7.0
Marsing CCD	952	3	578	157	113	7	53	228	671	8.2
Marsing city	341	3	243	37	35	-	38	107	196	5.6
Murphy CCD	546	2	298	36	113	11	8	119	419	7.0
Western Shoshone CCD	78	4	22	2	48	-	-	35	43	9.0
Payette County	7 371	2 559	3 179	501	683	18	316	2 208	4 847	2.7
Fruitland CCD	2 356	690	1 166	144	230	-	88	732	1 536	3.1
Fruitland city	1 383	668	630	19	41	-	69	594	720	2.5
New Plymouth CCD	1 493	270	631	198	242	18	51	315	1 127	1.5
New Plymouth city	532	202	226	36	57	-	28	172	332	1.7
Payette CCD	3 522	1 599	1 382	159	211	-	177	1 161	2 184	3.0
Payette city	2 638	1 397	1 010	64	117	-	134	1 019	1 485	4.0
Power County	2 560	921	1 066	148	123	-	117	669	1 774	2.9
American Falls CCD	1 982	897	787	75	70	-	96	548	1 338	3.0
American Falls city	1 421	802	545	40	28	-	81	436	904	2.8
Arbon CCD	68	11	10	15	15	-	10	8	50	17.6
Fort Hall CCD	302	13	185	19	8	-	8	73	221	1.0
Arbon Valley CDP	225	4	138	10	8	-	4	59	162	1.3
Pocatello city (part)	13	9	4	-	-	-	-	4	9	-
Rockland CCD	208	-	84	39	30	-	3	40	165	-
Rockland city	101	-	52	12	13	-	3	26	72	-
Shoshone County	5 906	3 651	1 055	223	715	-	438	1 855	3 613	3.8
Avery-Clarkia CCD	176	3	42	20	70	-	6	62	108	13.1
Kellogg CCD	3 186	2 076	625	89	310	-	286	937	1 963	3.5
Kellogg city	1 025	741	231	27	18	-	135	371	519	3.7
Pinehurst city	711	516	142	8	41	-	67	216	428	2.5
Smelterville city	305	192	88	5	14	-	46	128	131	6.2
Wardner city	91	72	4	1	14	-	11	29	51	4.4
Mullan CCD	399	290	47	13	42	-	20	158	221	5.5
Mullan city	365	279	43	13	30	-	18	152	195	4.9
Murray CCD	272	7	41	18	110	-	12	82	178	5.9
Wallace CCD	1 873	1 275	300	83	183	-	114	616	1 143	2.9
Osburn city	698	529	102	20	47	-	25	233	440	2.0
Wallace city	426	325	71	6	22	-	61	188	177	4.2
Teton County	2 078	19	776	184	406	-	43	481	1 554	2.0
Driggs CCD	771	6	253	76	179	-	35	189	547	3.5
Driggs city	400	6	158	36	93	-	27	115	258	4.8
Tetonia CCD	407	3	154	43	47	-	2	126	279	0.7
Tetonia city	83	-	20	12	13	-	2	21	60	3.6
Victor CCD	900	10	369	65	180	-	6	166	728	1.3
Victor city	301	10	162	7	38	-	5	85	211	3.3
Twin Falls County	23 853	9 879	9 761	2 053	1 261	115	1 207	6 815	15 831	2.6
Buhl CCD	3 464	955	1 503	419	360	67	193	851	2 420	3.4
Buhl city	1 560	837	525	107	74	-	126	555	879	4.0
Castleford city	83	-	44	20	9	-	4	37	42	10.8
Filer CCD	1 647	411	810	216	123	-	42	429	1 176	1.7
Filer city	639	365	213	23	36	-	16	208	415	2.3
Hollister CCD	705	15	376	91	164	-	5	158	542	2.0
Hollister city	77	4	59	4	5	-	5	20	52	1.3
Kimberly CCD	1 963	631	798	256	188	-	60	475	1 428	1.8
Hansen city	351	105	196	11	37	-	15	134	202	2.3
Kimberly city	925	503	305	54	58	-	34	231	660	1.2
Murtaugh CCD	365	46	156	87	50	-	10	77	278	1.1
Murtaugh city	58	38	11	5	2	-	3	10	45	3.4
Twin Falls CCD	15 548	7 817	6 022	964	360	48	893	4 802	9 853	2.4
Twin Falls city	13 296	7 379	4 729	680	274	37	851	4 471	7 974	2.8
West Salmon Falls CCD	161	4	96	20	16	-	4	23	134	24.8
Valley County	3 208	48	1 153	185	1 284	-	86	829	2 293	2.4
Cascade CCD	990	18	335	51	408	-	40	269	681	3.3
Cascade city	428	11	193	34	113	-	19	174	235	5.4
McCall CCD	2 183	30	818	134	849	-	46	551	1 586	2.0
Donnelly city	65	-	9	9	40	-	-	36	29	-
McCall city	924	4	514	39	216	-	28	319	577	2.1
Stibnite CCD	35	-	-	-	27	-	-	9	26	-
Washington County	3 762	1 304	1 256	328	635	2	181	1 115	2 466	1.9
Cambridge CCD	396	-	121	68	175	-	16	109	271	2.0
Cambridge city	153	-	64	26	47	-	12	56	85	3.9

Table 21. **Fuels and Equipment Characteristics: 2000**—Con.

[Data based on a sample (except Tables 65-68). For information on confidentiality protection, coverage, sampling error, and nonsampling error, see Appendix G.
For location of definitions, see "How to Use This Census Report"]

State **County** **County Subdivision** **Place**	Occupied housing units	House heating fuel					Vehicles available			Percent no telephone service available
		Utility gas	Electricity	Fuel oil, kerosene, etc.	Coal or coke, wood, solar energy, or other fuel	None	None	1	2 or more	
Washington County—Con.										
Midvale CCD	287	-	129	44	81	2	17	70	200	1.7
Midvale city	74	-	31	14	13	2	7	27	40	-
Weiser CCD	3 079	1 304	1 006	216	379	-	148	936	1 995	1.9
Weiser city	2 031	1 209	570	75	111	-	126	766	1 139	1.9

Table 22. **Fuels and Equipment Characteristics: 2000**

[Data based on a sample (except Tables 65-68). For information on confidentiality protection, coverage, sampling error, and nonsampling error, see Appendix G.
For location of definitions, see "How to Use This Census Report"]

State County Place	Occupied housing units	House heating fuel					Vehicles available			Percent no telephone service available
		Utility gas	Electricity	Fuel oil, kerosene, etc.	Coal or coke, wood, solar energy, or other fuel	None	None	1	2 or more	
The State	**469 645**	**213 436**	**161 789**	**25 194**	**40 876**	**968**	**21 913**	**130 247**	**317 485**	**1.9**
COUNTY										
Ada County	113 408	77 790	29 780	2 172	2 309	228	5 184	33 372	74 852	1.0
Adams County	1 421	12	458	183	616	-	45	372	1 004	1.9
Bannock County	27 192	15 078	9 326	825	724	43	1 500	7 994	17 698	1.7
Bear Lake County	2 259	1 008	383	96	249	-	130	524	1 605	2.4
Benewah County	3 580	2	1 201	761	1 219	-	182	896	2 502	3.9
Bingham County	13 317	4 901	5 265	944	968	7	516	2 947	9 854	2.8
Blaine County	7 780	3 901	3 083	137	434	22	230	2 313	5 237	1.3
Boise County	2 616	31	845	84	1 093	19	82	622	1 912	4.9
Bonner County	14 693	2 869	3 940	958	5 049	24	731	3 892	10 070	3.6
Bonneville County	28 753	11 898	13 699	1 094	1 022	76	1 400	7 916	19 437	1.4
Boundary County	3 707	1 243	868	155	1 165	-	120	936	2 651	5.3
Butte County	1 089	8	471	107	186	2	53	276	760	3.4
Camas County	396	2	124	44	142	-	13	99	284	5.6
Canyon County	45 018	20 496	17 078	2 968	2 282	115	2 218	12 762	30 038	1.9
Caribou County	2 560	1 498	508	106	117	2	112	550	1 898	1.8
Cassia County	7 060	1 759	3 975	412	467	19	365	1 888	4 807	2.6
Clark County	340	2	85	37	42	2	9	123	208	5.0
Clearwater County	3 456	3	1 148	796	1 232	-	144	868	2 444	4.5
Custer County	1 770	10	802	69	594	-	63	470	1 237	3.0
Elmore County	9 092	4 795	3 166	150	533	40	361	2 601	6 130	2.5
Franklin County	3 476	1 207	462	590	193	-	99	657	2 720	1.5
Fremont County	3 885	862	916	442	548	-	151	874	2 860	1.1
Gem County	5 539	1 577	2 342	249	882	-	212	1 445	3 882	2.9
Gooding County	5 046	1 229	2 729	273	407	20	181	1 294	3 571	2.5
Idaho County	6 084	21	1 825	1 087	2 347	2	328	1 568	4 188	4.4
Jefferson County	5 901	1 677	1 663	571	665	2	185	1 182	4 534	1.5
Jerome County	6 298	1 499	3 308	588	431	47	228	1 781	4 289	2.6
Kootenai County	41 308	22 792	11 758	1 058	4 005	52	1 782	11 063	28 463	1.4
Latah County	13 059	4 575	5 384	822	1 586	18	715	4 113	8 231	1.4
Lemhi County	3 275	10	1 094	254	1 148	11	155	757	2 363	1.9
Lewis County	1 554	6	588	459	331	-	110	427	1 017	3.3
Lincoln County	1 447	318	582	163	220	5	48	401	998	4.6
Madison County	7 129	3 096	2 800	285	424	36	437	1 674	5 018	0.9
Minidoka County	6 973	1 012	4 669	576	420	2	239	1 988	4 746	2.1
Nez Perce County	15 286	7 671	4 901	1 281	1 064	10	982	4 284	10 020	1.7
Oneida County	1 430	11	315	294	108	-	47	335	1 048	4.1
Owyhee County	3 710	186	2 002	482	547	29	168	1 011	2 531	7.4
Payette County	7 371	2 559	3 179	501	683	18	316	2 208	4 847	2.7
Power County	2 560	921	1 066	148	123	-	117	669	1 774	2.9
Shoshone County	5 906	3 651	1 055	223	715	-	438	1 855	3 613	3.8
Teton County	2 078	19	776	184	406	-	43	481	1 554	2.0
Twin Falls County	23 853	9 879	9 761	2 053	1 261	115	1 207	6 815	15 831	2.6
Valley County	3 208	48	1 153	185	1 284	-	86	829	2 293	2.4
Washington County	3 762	1 304	1 256	328	635	2	181	1 115	2 466	1.9
PLACE										
Aberdeen city, Bingham County	600	334	207	24	22	-	31	193	376	7.7
Acequia city, Minidoka County	46	-	41	5	-	-	-	8	38	6.5
Albion city, Cassia County	98	-	65	5	16	-	-	13	85	6.1
American Falls city, Power County	1 421	802	545	40	28	-	81	436	904	2.8
Ammon city, Bonneville County	1 827	1 353	385	41	48	-	94	392	1 341	1.0
Arbon Valley CDP, Power County	225	4	138	10	8	-	4	59	162	1.3
Arco city, Butte County	440	8	162	65	41	2	45	165	230	7.5
Arimo city, Bannock County	107	-	17	42	18	-	6	24	77	2.8
Ashton city, Fremont County	400	2	95	164	63	-	22	100	278	0.5
Athol city, Kootenai County	239	144	44	2	42	-	10	49	180	5.4
Atomic City city, Bingham County	13	5	-	-	3	-	3	3	7	-
Bancroft city, Caribou County	145	102	24	3	5	-	8	35	102	-
Basalt city, Bingham County	131	86	15	8	20	-	9	25	97	1.5
Bellevue city, Blaine County	675	355	256	9	48	-	19	179	477	1.6
Blackfoot city, Bingham County	3 696	1 982	1 388	106	82	-	239	1 014	2 443	3.1
Bliss city, Gooding County	114	2	56	9	14	-	12	36	66	6.1
Bloomington city, Bear Lake County	85	2	14	5	21	-	6	15	64	-
Boise City city, Ada County	74 501	50 842	20 452	1 450	1 062	201	4 141	25 281	45 079	1.1
Bonners Ferry city, Boundary County	1 006	528	380	37	61	-	94	398	514	4.1
Bovill city, Latah County	120	72	28	-	15	-	4	31	85	4.2
Buhl city, Twin Falls County	1 560	837	525	107	74	-	126	555	879	4.0
Burley city	3 290	1 531	1 484	160	91	-	282	1 175	1 833	2.2
Cassia County (part)	3 207	1 492	1 440	160	91	-	274	1 137	1 796	2.2
Minidoka County (part)	83	39	44	-	-	-	8	38	37	-
Butte City city, Butte County	33	-	17	-	2	-	-	9	24	6.1
Caldwell city, Canyon County	8 993	5 014	3 238	363	216	18	670	3 080	5 243	3.2
Cambridge city, Washington County	153	-	64	26	47	-	12	56	85	3.9
Carey city, Blaine County	177	3	78	42	32	4	4	38	135	1.7
Cascade city, Valley County	428	11	193	34	113	-	19	174	235	5.4
Castleford city, Twin Falls County	83	-	44	20	9	-	4	37	42	10.8
Challis city, Custer County	408	2	195	17	97	-	20	146	242	2.9
Chubbuck city, Bannock County	3 236	1 736	1 319	60	65	8	203	796	2 237	0.7
Clark Fork city, Bonner County	230	14	66	9	82	5	10	86	134	6.5
Clayton city, Custer County	7	-	-	-	3	-	-	-	7	-
Clifton city, Franklin County	69	3	8	12	-	-	-	5	64	-
Coeur d'Alene city, Kootenai County	13 940	8 765	4 253	430	412	5	1 014	4 869	8 057	1.7
Cottonwood city, Idaho County	366	4	147	92	85	-	9	112	245	0.5
Council city, Adams County	333	4	153	60	108	-	17	126	190	1.5
Craigmont city, Lewis County	221	3	71	84	45	-	4	52	165	3.2
Crouch city, Boise County	66	-	22	-	22	-	2	30	34	10.6

Table 22. **Fuels and Equipment Characteristics: 2000**—Con.

[Data based on a sample (except Tables 65-68). For information on confidentiality protection, coverage, sampling error, and nonsampling error, see Appendix G.
For location of definitions, see "How to Use This Census Report"]

State County Place	Occupied housing units	House heating fuel					Vehicles available			Percent no telephone service available
		Utility gas	Electricity	Fuel oil, kerosene, etc.	Coal or coke, wood, solar energy, or other fuel	None	None	1	2 or more	
PLACE—Con.										
Culdesac city, Nez Perce County	157	2	85	24	40	-	-	39	118	7.6
Dalton Gardens city, Kootenai County	845	763	18	15	40	-	12	113	720	1.1
Dayton city, Franklin County	131	-	28	26	15	-	7	8	116	-
Deary city, Latah County	209	129	34	8	34	-	9	47	153	1.9
Declo city, Cassia County	111	41	58	6	6	-	3	23	85	4.5
Dietrich city, Lincoln County	64	-	31	4	12	-	2	11	51	-
Donnelly city, Valley County	65	-	9	9	40	-	-	36	29	-
Dover city, Bonner County	141	94	28	2	17	-	-	42	99	-
Downey city, Bannock County	234	6	46	91	18	-	15	70	149	1.7
Driggs city, Teton County	400	6	158	36	93	-	27	115	258	4.8
Drummond city, Fremont County	8	-	-	2	4	-	-	4	4	25.0
Dubois city, Clark County	210	2	48	25	23	2	9	90	111	2.4
Eagle city, Ada County	3 822	2 947	740	19	54	-	93	883	2 846	1.0
East Hope city, Bonner County	93	2	20	4	19	-	2	25	66	1.1
Eden city, Jerome County	149	1	69	35	19	6	9	60	80	1.3
Elk River city, Clearwater County	72	-	8	20	36	-	2	12	58	2.8
Emmett city, Gem County	2 050	1 155	711	13	144	-	153	782	1 115	3.8
Fairfield city, Camas County	178	2	64	14	59	-	8	59	111	7.9
Ferdinand city, Idaho County	59	-	12	18	27	-	9	9	41	-
Fernan Lake Village city, Kootenai County	65	62	2	1	-	-	-	17	48	-
Filer city, Twin Falls County	639	365	213	23	36	-	16	208	415	2.3
Firth city, Bingham County	132	69	46	8	9	-	13	35	84	1.5
Fort Hall CDP	954	184	538	26	112	-	32	305	617	7.9
Bannock County (part)	518	60	326	12	62	-	9	129	380	2.7
Bingham County (part)	436	124	212	14	50	-	23	176	237	14.0
Franklin city, Franklin County	179	134	19	7	10	-	4	38	137	1.7
Fruitland city, Payette County	1 383	668	630	19	41	-	69	594	720	2.5
Garden City city, Ada County	4 420	2 915	1 408	7	57	7	191	1 667	2 562	1.8
Genesee city, Latah County	359	223	91	12	33	-	6	82	271	1.7
Georgetown city, Bear Lake County	182	140	13	2	23	-	5	23	154	2.7
Glenns Ferry city, Elmore County	615	348	215	14	20	4	34	189	392	5.5
Gooding city, Gooding County	1 319	715	571	25	8	-	80	488	751	1.7
Grace city, Caribou County	356	267	62	1	19	-	21	95	240	1.7
Grand View city, Owyhee County	191	2	104	12	15	-	8	82	101	12.6
Grangeville city, Idaho County	1 320	9	559	385	235	-	110	400	810	2.7
Greenleaf city, Canyon County	267	118	109	15	20	-	4	71	192	0.7
Hagerman city, Gooding County	269	2	190	43	16	-	18	94	157	2.6
Hailey city, Blaine County	2 342	1 151	1 032	30	119	10	69	618	1 655	1.7
Hamer city, Jefferson County	6	-	4	-	-	-	-	-	6	-
Hansen city, Twin Falls County	351	105	196	11	37	-	15	134	202	2.3
Harrison city, Kootenai County	135	2	63	25	23	-	4	48	83	1.5
Hauser city, Kootenai County	273	76	147	12	24	-	7	72	194	1.5
Hayden city, Kootenai County	3 475	2 572	667	41	156	-	79	1 045	2 351	0.8
Hayden Lake city, Kootenai County	212	181	19	-	12	-	4	44	164	-
Hazelton city, Jerome County	241	3	169	37	23	-	9	87	145	6.2
Heyburn city, Minidoka County	991	204	700	24	57	-	8	339	644	0.5
Hollister city, Twin Falls County	77	4	59	4	5	-	5	20	52	1.3
Homedale city, Owyhee County	847	116	513	108	56	5	62	290	495	7.0
Hope city, Bonner County	36	-	13	5	16	-	3	7	26	13.9
Horseshoe Bend city, Boise County	264	6	114	14	61	2	14	72	178	5.3
Huetter city, Kootenai County	37	5	25	-	4	-	2	17	18	-
Idaho City city, Boise County	190	-	65	2	93	2	10	68	112	5.3
Idaho Falls city, Bonneville County	18 835	7 387	10 492	382	333	56	1 103	5 955	11 777	1.6
Inkom city, Bannock County	258	127	103	-	18	-	11	56	191	1.2
Iona city, Bonneville County	373	256	78	25	11	-	5	64	304	0.5
Irwin city, Bonneville County	88	-	38	-	25	-	-	26	62	5.7
Island Park city, Fremont County	89	2	19	-	18	-	9	15	65	5.6
Jerome city, Jerome County	2 780	1 279	1 288	55	87	21	153	1 073	1 554	3.4
Juliaetta city, Latah County	244	1	133	27	53	-	27	60	157	2.9
Kamiah city	537	-	286	101	92	-	95	199	243	2.4
Idaho County (part)	-	-	-	-	-	-	-	-	-	(X)
Lewis County (part)	537	-	286	101	92	-	95	199	243	2.4
Kellogg city, Shoshone County	1 025	741	231	27	18	-	135	371	519	3.7
Kendrick city, Latah County	162	-	66	32	33	-	13	42	107	-
Ketchum city, Blaine County	1 575	747	754	10	45	2	72	712	791	1.5
Kimberly city, Twin Falls County	925	503	305	54	58	-	34	231	660	1.2
Kooskia city, Idaho County	310	-	124	76	95	-	40	108	162	8.7
Kootenai city, Bonner County	136	87	28	5	13	-	6	49	81	8.1
Kuna city, Ada County	1 711	1 241	378	7	35	-	84	413	1 214	1.8
Lapwai city, Nez Perce County	352	8	218	16	102	-	24	124	204	4.8
Lava Hot Springs city, Bannock County	230	139	73	-	17	1	28	75	127	4.8
Leadore city, Lemhi County	45	-	8	2	26	-	-	12	33	20.0
Lewiston city, Nez Perce County	12 816	7 473	3 851	934	376	8	904	3 756	8 156	1.4
Lewisville city, Jefferson County	157	95	42	5	5	-	2	28	127	1.3
Lost River city, Custer County	8	-	8	-	-	-	-	2	6	-
McCall city, Valley County	924	4	514	39	216	-	28	319	577	2.1
McCammon city, Bannock County	266	173	72	3	-	-	10	64	192	3.0
Mackay city, Custer County	266	6	150	25	47	-	26	85	155	2.6
Malad City city, Oneida County	805	3	171	170	76	-	36	183	586	3.2
Malta city, Cassia County	61	9	34	5	6	-	4	7	50	8.2
Marsing city, Owyhee County	341	3	243	37	35	-	38	107	196	5.6
Melba city, Canyon County	160	-	83	27	28	1	12	55	93	6.9
Menan city, Jefferson County	228	148	30	11	20	-	11	51	166	7.0
Meridian city, Ada County	11 790	9 915	1 675	64	92	8	353	2 504	8 933	0.4
Middleton city, Canyon County	1 006	562	351	14	67	4	53	261	692	1.6
Midvale city, Washington County	74	-	31	14	13	2	7	27	40	-
Minidoka city, Minidoka County	34	-	25	3	1	-	-	14	20	20.6

Table 22. **Fuels and Equipment Characteristics: 2000**—Con.

[Data based on a sample (except Tables 65-68). For information on confidentiality protection, coverage, sampling error, and nonsampling error, see Appendix G.
For location of definitions, see "How to Use This Census Report"]

State County Place	Occupied housing units	House heating fuel					Vehicles available			Percent no telephone service available
		Utility gas	Electricity	Fuel oil, kerosene, etc.	Coal or coke, wood, solar energy, or other fuel	None	None	1	2 or more	
PLACE—Con.										
Montpelier city, Bear Lake County	1 017	814	165	-	24	-	75	317	625	3.5
Moore city, Butte County	83	-	44	7	14	-	2	20	61	-
Moscow city, Latah County	7 715	3 564	3 526	167	300	18	537	3 027	4 151	1.1
Mountain Home city, Elmore County	4 381	3 170	1 004	66	82	7	255	1 339	2 787	1.8
Mountain Home AFB CDP, Elmore County	1 476	650	779	12	-	29	6	405	1 065	0.9
Moyie Springs city, Boundary County	241	103	75	4	56	-	4	55	182	3.3
Mud Lake city, Jefferson County	79	-	30	11	14	2	2	23	54	-
Mullan city, Shoshone County	365	279	43	13	30	-	18	152	195	4.9
Murtaugh city, Twin Falls County	58	38	11	5	2	-	3	10	45	3.4
Nampa city, Canyon County	18 227	11 751	5 373	383	396	56	988	6 006	11 233	1.2
Newdale city, Fremont County	108	-	25	32	13	-	3	10	95	1.9
New Meadows city, Adams County	207	6	71	41	64	-	20	55	132	3.9
New Plymouth city, Payette County	532	202	226	36	57	-	28	172	332	1.7
Nezperce city, Lewis County	198	1	89	62	44	-	3	37	158	2.0
Notus city, Canyon County	131	-	68	30	16	-	-	31	100	1.5
Oakley city, Cassia County	220	-	95	29	50	-	4	49	167	3.2
Oldtown city, Bonner County	80	-	61	9	8	-	10	29	41	12.5
Onaway city, Latah County	83	-	31	14	24	-	2	19	62	2.4
Orofino city, Clearwater County	1 164	-	532	266	268	-	56	371	737	3.6
Osburn city, Shoshone County	698	529	102	20	47	-	25	233	440	2.0
Oxford city, Franklin County	16	-	1	6	4	-	2	-	14	-
Paris city, Bear Lake County	219	10	38	23	43	-	19	59	141	3.7
Parker city, Fremont County	90	71	6	-	10	-	-	28	62	2.2
Parkline city, Benewah County	33	-	4	3	21	-	-	4	29	-
Parma city, Canyon County	621	307	218	28	48	-	35	189	397	5.3
Paul city, Minidoka County	400	110	247	7	25	2	15	137	248	1.0
Payette city, Payette County	2 638	1 397	1 010	64	117	-	134	1 019	1 485	4.0
Peck city, Nez Perce County	99	1	33	30	28	-	8	27	64	2.0
Pierce city, Clearwater County	253	3	48	97	89	-	5	65	183	4.0
Pinehurst city, Shoshone County	711	516	142	8	41	-	67	216	428	2.5
Placerville city, Boise County	28	2	4	-	22	-	2	8	18	7.1
Plummer city, Benewah County	338	-	183	25	97	-	23	106	209	10.4
Pocatello city	19 378	12 123	6 288	424	305	27	1 166	6 337	11 875	1.8
Bannock County (part)	19 365	12 114	6 284	424	305	27	1 166	6 333	11 866	1.8
Power County (part)	13	9	4	-	-	-	-	4	9	-
Ponderay city, Bonner County	283	156	54	6	60	3	20	115	148	2.5
Post Falls city, Kootenai County	6 361	4 195	1 804	27	255	22	262	1 838	4 261	1.8
Potlatch city, Latah County	329	2	160	63	76	-	29	84	216	2.7
Preston city, Franklin County	1 550	982	184	241	38	-	49	393	1 108	1.9
Priest River city, Bonner County	702	3	285	195	181	4	43	245	414	2.0
Rathdrum city, Kootenai County	1 565	1 105	337	15	99	-	64	309	1 192	0.4
Reubens city, Lewis County	28	-	-	17	11	-	-	5	23	-
Rexburg city, Madison County	4 249	2 024	1 971	81	124	26	397	1 264	2 588	0.7
Richfield city, Lincoln County	168	-	70	32	29	-	6	55	107	4.2
Rigby city, Jefferson County	1 048	654	267	56	50	-	73	310	665	1.6
Riggins city, Idaho County	209	-	103	5	63	-	34	71	104	7.7
Ririe city	161	66	42	25	9	-	4	73	84	-
Bonneville County (part)	4	4	-	-	-	-	-	4	-	-
Jefferson County (part)	157	62	42	25	9	-	4	69	84	-
Roberts city, Jefferson County	171	16	55	19	21	-	8	51	112	2.9
Rockland city, Power County	101	-	52	12	13	-	3	26	72	-
Rupert city, Minidoka County	2 034	508	1 371	59	61	-	132	785	1 117	2.2
St. Anthony city, Fremont County	1 092	636	253	81	73	-	59	313	720	1.2
St. Charles city, Bear Lake County	62	-	14	14	7	-	3	12	47	-
St. Maries city, Benewah County	1 052	-	446	369	154	-	119	335	598	2.2
Salmon city, Lemhi County	1 341	6	567	103	304	-	113	434	794	2.2
Sandpoint city, Bonner County	2 861	1 655	964	17	199	-	301	1 139	1 421	2.6
Shelley city, Bingham County	1 208	794	313	39	45	-	30	314	864	0.9
Shoshone city, Lincoln County	555	294	168	48	31	2	22	205	328	3.4
Smelterville city, Shoshone County	305	192	88	5	14	-	46	128	131	6.2
Soda Springs city, Caribou County	1 194	889	244	29	12	-	69	273	852	2.1
Spencer city, Clark County	16	-	-	-	5	-	-	2	14	-
Spirit Lake city, Kootenai County	516	10	232	53	152	3	29	135	352	3.7
Stanley city, Custer County	49	-	23	-	22	-	4	22	23	8.2
Star city, Ada County	636	483	111	-	22	10	10	165	461	0.3
State Line city, Kootenai County	8	4	2	-	2	-	-	2	6	12.5
Stites city, Idaho County	116	-	49	25	32	-	12	23	81	4.3
Sugar City city, Madison County	327	217	83	8	13	-	8	60	259	-
Sun Valley city, Blaine County	598	382	205	-	11	-	21	184	393	0.5
Swan Valley city, Bonneville County	72	1	20	10	15	-	3	9	60	6.9
Tensed city, Benewah County	67	-	31	5	27	-	2	19	46	6.0
Teton city, Fremont County	191	3	62	39	31	-	10	39	142	1.0
Tetonia city, Teton County	83	-	20	12	13	-	2	21	60	3.6
Troy city, Latah County	299	181	91	2	21	-	6	95	198	2.3
Twin Falls city, Twin Falls County	13 296	7 379	4 729	680	274	37	851	4 471	7 974	2.8
Ucon city, Bonneville County	288	171	81	20	7	-	10	52	226	2.1
Victor city, Teton County	301	10	162	7	38	-	5	85	211	3.3
Wallace city, Shoshone County	426	325	71	6	22	-	61	188	177	4.2
Wardner city, Shoshone County	91	72	4	1	14	-	11	29	51	4.4
Warm River city, Fremont County	4	-	4	-	-	-	-	-	4	-
Weippe city, Clearwater County	160	-	49	34	75	-	22	32	106	5.0
Weiser city, Washington County	2 031	1 209	570	75	111	-	126	766	1 139	1.9
Wendell city, Gooding County	808	327	385	13	66	-	28	241	539	2.8
Weston city, Franklin County	91	-	16	24	6	-	-	14	77	-
White Bird city, Idaho County	59	-	15	5	24	-	2	24	33	11.9

Table 22. **Fuels and Equipment Characteristics: 2000**—Con.

[Data based on a sample (except Tables 65-68). For information on confidentiality protection, coverage, sampling error, and nonsampling error, see Appendix G.
For location of definitions, see "How to Use This Census Report"]

State County Place	Occupied housing units	House heating fuel					Vehicles available			Percent no telephone service available
		Utility gas	Electricity	Fuel oil, kerosene, etc.	Coal or coke, wood, solar energy, or other fuel	None	None	1	2 or more	
PLACE—Con.										
Wilder city, Canyon County	389	77	266	17	19	2	20	125	244	3.1
Winchester city, Lewis County	132	-	32	32	36	-	-	39	93	3.0
Worley city, Kootenai County	75	-	36	22	13	-	3	23	49	5.3

Table 23. **Owner and Renter Household Characteristics: 2000**

[Data based on a sample (except Tables 65-68). For information on confidentiality protection, coverage, sampling error, and nonsampling error, see Appendix G.
For location of definitions, see "How to Use This Census Report"]

State County County Subdivision Place	Occupied housing units	Owner-occupied housing units: Average household size	Occupants per room	Year householder moved into unit: 1999 to March 2000	1969 or earlier	Percent 1 unit, detached or attached	Renter-occupied housing units: Average household size	Occupants per room	Year householder moved into unit: 1999 to March 2000	1969 or earlier	Percent 5 or more units in structure
The State	**469 645**	**2.76**	**0.43**	**39 381**	**31 038**	**86.0**	**2.51**	**0.59**	**65 617**	**1 406**	**25.1**
Ada County	113 408	2.72	0.42	11 325	4 228	91.9	2.28	0.56	17 651	180	34.9
Boise City CCD	97 652	2.69	0.41	8 745	4 009	92.7	2.24	0.56	16 456	159	36.1
Boise City city (part)	71 488	2.58	0.40	5 548	3 649	92.4	2.16	0.56	14 054	151	39.8
Eagle city (part)	207	3.46	0.38	26	8	100.0	2.63	0.53	8	-	-
Garden City city (part)	3 544	2.48	0.44	241	70	70.1	2.50	0.60	847	8	22.2
Meridian city	11 790	2.99	0.47	1 712	74	95.0	2.65	0.57	985	-	10.4
Boise Hills CCD	803	2.71	0.38	146	-	74.1	1.60	0.27	44	-	-
Boise City city (part)	80	2.58	0.31	7	-	100.0	0.71	0.14	-	-	-
Eagle CCD	7 847	2.79	0.41	1 246	118	87.8	2.82	0.59	574	7	13.3
Boise City city (part)	634	2.47	0.44	32	-	98.3	4.24	0.83	87	-	-
Eagle city (part)	3 615	2.96	0.43	634	23	88.8	2.52	0.54	345	-	20.6
Garden City city (part)	876	2.32	0.34	192	-	88.4	1.47	0.36	15	-	-
Star city	636	2.86	0.50	142	22	87.1	2.67	0.61	57	-	17.2
Kuna CCD	2 848	3.01	0.48	495	74	93.9	3.47	0.73	174	9	4.9
Kuna city	1 711	3.11	0.54	262	26	95.9	3.88	0.80	134	-	8.1
Orchard CCD	4 258	2.87	0.45	693	27	88.3	2.79	0.59	403	5	35.0
Boise City city (part)	2 299	2.90	0.47	441	-	94.9	2.56	0.50	188	-	29.4
Adams County	1 421	2.35	0.40	90	99	80.9	2.67	0.57	97	9	3.0
Council CCD	905	2.31	0.40	57	66	81.0	2.60	0.56	50	7	1.2
Council city	333	2.36	0.44	20	21	84.3	2.00	0.46	32	-	2.2
New Meadows CCD	516	2.43	0.40	33	33	80.7	2.75	0.57	47	2	5.1
New Meadows city	207	2.59	0.45	5	24	76.4	2.66	0.62	34	-	10.4
Bannock County	27 192	2.86	0.42	2 230	2 351	87.0	2.29	0.56	4 340	74	28.7
Fort Hall CCD	619	3.26	0.54	15	57	77.4	3.09	0.64	32	-	-
Fort Hall CDP (part)	518	3.27	0.54	10	48	76.3	3.27	0.66	32	-	-
Inkom CCD	1 097	3.03	0.42	109	103	95.0	2.21	0.49	24	-	5.7
Inkom city (part)	258	3.01	0.46	26	30	86.9	2.44	0.57	12	-	11.1
Pocatello city (part)	31	2.77	0.38	6	-	100.0	-	(X)	-	-	(X)
Pocatello CCD	23 623	2.84	0.41	1 960	1 985	86.8	2.28	0.57	4 176	57	30.0
Chubbuck city	3 236	3.17	0.45	344	158	87.7	2.50	0.59	454	-	37.5
Pocatello city (part)	19 301	2.75	0.41	1 551	1 777	87.0	2.23	0.56	3 643	57	29.6
South Bannock CCD	1 853	2.88	0.43	146	206	87.1	2.52	0.54	108	17	10.0
Arimo city	107	3.37	0.50	4	16	95.4	3.95	0.63	6	-	-
Downey city	234	2.66	0.41	20	60	91.3	2.46	0.57	11	-	25.0
Inkom city (part)	-	-	(X)	-	-	(X)	-	(X)	-	-	(X)
Lava Hot Springs city	230	2.03	0.35	9	17	78.6	2.38	0.58	47	-	24.4
McCammon city	266	2.99	0.49	31	31	75.8	2.36	0.51	10	-	-
Pocatello city (part)	33	1.80	0.43	9	-	64.0	3.75	0.75	-	-	-
Bear Lake County	2 259	2.86	0.44	113	417	91.8	2.61	0.56	151	24	22.9
Georgetown CCD	292	3.04	0.46	18	43	84.3	3.44	0.76	4	3	-
Georgetown city	182	2.98	0.47	18	32	77.4	3.44	0.76	4	3	-
Montpelier CCD	1 321	2.83	0.43	55	200	94.6	2.64	0.58	123	13	28.2
Montpelier city	1 017	2.80	0.44	30	160	94.4	2.41	0.56	90	-	38.6
Paris CCD	646	2.82	0.44	40	174	90.1	2.28	0.46	24	8	9.0
Bloomington city	85	3.43	0.47	4	15	83.8	3.00	0.53	3	-	-
Paris city	219	2.68	0.43	7	42	89.2	1.68	0.39	10	-	28.0
St. Charles city	62	2.13	0.33	5	28	76.7	4.50	0.64	-	-	-
Benewah County	3 580	2.61	0.45	205	316	73.5	2.21	0.49	278	10	14.9
Plummer CCD	571	2.94	0.50	34	39	77.8	2.65	0.54	43	-	6.8
Plummer city	338	3.16	0.56	14	13	65.9	2.78	0.59	40	-	8.5
St. Maries CCD	2 726	2.50	0.43	147	251	71.8	2.15	0.48	201	10	17.9
Parkline city	33	2.39	0.43	5	-	42.4	-	(X)	-	-	(X)
St. Maries city	1 052	2.55	0.43	33	78	76.5	1.93	0.45	119	10	30.6
Tensed CCD	283	3.02	0.50	24	26	82.2	1.84	0.45	34	-	8.0
Tensed city	67	2.00	0.38	5	7	46.3	1.92	0.45	15	-	-
Bingham County	13 317	3.19	0.48	922	1 458	82.2	2.77	0.63	1 265	56	16.0
Aberdeen CCD	1 035	3.06	0.49	60	144	82.9	3.52	0.76	79	2	5.5
Aberdeen city	600	3.07	0.51	54	86	77.0	3.00	0.70	55	2	6.1
Alridge CCD	184	3.61	0.58	22	-	44.8	1.52	0.49	-	-	-
Atomic City CCD	773	3.43	0.47	54	62	82.8	2.73	0.54	65	11	1.6
Atomic City city	13	2.00	0.34	-	-	100.0	1.00	0.50	-	-	40.0
Blackfoot CCD	4 535	2.96	0.45	286	493	87.1	2.37	0.57	618	8	23.9
Blackfoot city (part)	3 696	2.91	0.44	259	390	90.4	2.35	0.58	610	8	25.5
Firth CCD	987	3.29	0.51	69	149	74.1	2.37	0.50	31	17	3.2
Basalt city	131	3.76	0.59	15	22	81.8	3.43	0.72	13	-	-
Firth city	132	3.20	0.54	9	20	60.6	1.36	0.32	5	-	12.1
Fort Hall CCD	857	3.06	0.57	69	88	67.2	3.94	0.90	68	4	6.2
Fort Hall CDP (part)	436	2.87	0.57	39	32	56.5	3.96	0.95	56	-	8.2
Moreland CCD	2 766	3.39	0.48	222	268	78.2	2.94	0.60	185	7	-
Blackfoot city (part)	-	-	(X)	-	-	(X)	-	(X)	-	-	(X)
Shelley CCD	2 180	3.30	0.48	140	254	90.0	2.80	0.62	219	7	31.2
Shelley city	1 208	3.25	0.48	72	137	91.5	2.73	0.62	165	-	46.3
Blaine County	7 780	2.48	0.41	660	162	86.7	2.22	0.55	1 060	11	20.5
Carey CCD	300	2.77	0.47	12	43	88.7	3.76	0.82	20	5	-
Carey city	177	2.79	0.49	6	24	87.3	5.29	1.09	6	-	-
Hailey-Bellevue CCD	4 144	2.70	0.45	374	71	95.0	2.36	0.57	537	6	20.1
Bellevue city	675	2.87	0.50	54	16	79.8	2.46	0.55	75	6	4.8
Hailey city	2 342	2.63	0.45	241	36	98.6	2.42	0.63	340	-	30.9
Ketchum CCD	3 336	2.16	0.36	274	48	75.7	1.94	0.51	503	-	22.4
Ketchum city	1 575	1.96	0.35	119	27	71.0	1.83	0.49	348	-	32.3
Sun Valley city	598	1.98	0.31	76	6	73.8	1.80	0.46	64	-	12.0
Boise County	2 616	2.50	0.45	263	78	78.3	2.60	0.58	190	4	2.7
Garden Valley CCD	800	2.32	0.42	73	22	81.5	2.94	0.64	58	-	-
Crouch city	66	2.28	0.45	2	2	54.3	3.55	0.76	8	-	-
Horseshoe Bend CCD	654	2.70	0.50	61	42	65.1	2.15	0.46	49	2	-
Horseshoe Bend city	264	2.92	0.58	28	20	53.5	2.04	0.48	21	2	-

Table 23. **Owner and Renter Household Characteristics: 2000**—Con.

[Data based on a sample (except Tables 65-68). For information on confidentiality protection, coverage, sampling error, and nonsampling error, see Appendix G.
For location of definitions, see "How to Use This Census Report"]

State County County Subdivision Place	Occupied housing units	Owner-occupied housing units: Average household size	Occupants per room	Year householder moved into unit: 1999 to March 2000	1969 or earlier	Percent 1 unit, detached or attached	Renter-occupied housing units: Average household size	Occupants per room	Year householder moved into unit: 1999 to March 2000	1969 or earlier	Percent 5 or more units in structure
Boise County—Con.											
Horseshoe Bend CCD—Con.											
Placerville city	28	1.96	0.39	4	2	92.3	1.00	0.25	-	-	-
Idaho City CCD	1 162	2.52	0.44	129	14	83.4	2.61	0.63	83	2	6.6
Idaho City city	190	2.42	0.45	28	-	53.7	2.39	0.60	36	-	14.6
Bonner County	14 693	2.54	0.44	1 226	759	78.0	2.29	0.53	1 554	52	14.0
Blanchard-Glengary CCD	4 806	2.65	0.47	475	172	69.4	2.24	0.47	309	14	-
Oldtown city (part)	77	2.64	0.59	16	6	47.3	2.05	0.48	16	1	-
Priest River city (part)	4	1.25	0.17	-	-	100.0	-	(X)	-	-	(X)
Clark Fork CCD	947	2.35	0.43	57	60	83.2	2.18	0.50	61	6	-
Clark Fork city	230	2.54	0.51	9	21	67.5	1.48	0.42	27	-	-
East Hope city	93	1.80	0.30	-	6	93.4	1.94	0.37	8	-	-
Hope city	36	2.22	0.35	4	-	100.0	2.00	0.46	3	-	-
Priest River CCD	2 231	2.53	0.44	154	243	78.1	2.44	0.57	201	5	11.0
Oldtown city (part)	3	1.50	0.38	-	-	100.0	5.00	1.25	-	-	-
Priest River city (part)	698	2.52	0.43	30	77	79.8	2.60	0.61	94	5	22.2
Sandpoint CCD	6 709	2.49	0.42	540	284	84.5	2.28	0.54	983	27	21.3
Dover city	141	2.34	0.35	10	18	86.9	2.53	0.47	8	3	-
Kootenai city	136	2.60	0.48	14	7	81.4	1.92	0.46	22	-	15.4
Ponderay city	283	2.49	0.49	33	15	55.9	2.03	0.51	36	4	6.3
Sandpoint city	2 861	2.51	0.43	196	120	91.3	2.10	0.52	638	12	29.6
Bonneville County	28 753	3.01	0.43	2 266	2 724	89.7	2.30	0.54	3 879	104	29.2
Idaho Falls CCD	26 177	2.99	0.42	2 087	2 482	90.1	2.27	0.54	3 730	80	30.7
Ammon city	1 827	3.42	0.46	259	113	97.4	2.80	0.54	187	-	30.2
Idaho Falls city	18 835	2.84	0.40	1 327	1 890	93.7	2.17	0.54	3 264	80	32.7
Iona city	373	3.37	0.46	14	71	96.8	2.06	0.41	17	-	-
Idaho Falls West CCD	567	3.14	0.46	35	26	84.5	2.89	0.67	49	6	5.4
Swan Valley CCD	436	2.78	0.45	18	53	84.0	2.08	0.41	27	8	-
Irwin city	88	2.51	0.42	7	2	96.2	0.89	0.19	6	3	-
Swan Valley city	72	2.57	0.42	2	8	81.0	1.22	0.58	1	-	-
Ucon CCD	1 573	3.35	0.46	126	163	87.6	2.94	0.59	73	10	-
Ririe city (part)	4	2.00	0.40	-	-	100.0	1.00	0.33	2	-	-
Ucon city	288	3.43	0.49	12	25	96.4	2.84	0.50	15	-	-
Boundary County	3 707	2.64	0.43	286	205	80.8	2.46	0.54	423	6	14.1
Bonners Ferry CCD	2 348	2.60	0.41	172	165	81.9	2.59	0.57	285	6	19.8
Bonners Ferry city	1 006	2.45	0.40	52	83	82.7	2.26	0.52	158	-	23.6
Moyie Springs CCD	759	2.69	0.45	48	17	79.2	2.19	0.46	94	-	-
Moyie Springs city	241	2.68	0.43	19	4	77.3	3.19	0.61	24	-	-
Naples CCD	600	2.75	0.48	66	23	78.7	2.05	0.43	44	-	-
Butte County	1 089	2.77	0.45	65	134	79.6	2.20	0.49	115	3	10.8
Arco CCD	971	2.72	0.43	53	120	80.7	2.23	0.50	104	3	12.2
Arco city	440	2.55	0.45	20	53	82.9	1.94	0.46	79	-	16.2
Butte City city	33	2.08	0.44	6	4	44.0	2.88	0.72	4	-	25.0
Moore city	83	2.31	0.38	-	12	63.1	3.11	0.53	10	-	-
Howe CCD	118	3.23	0.55	12	14	71.1	2.00	0.38	11	-	-
Camas County	396	2.50	0.40	30	57	87.0	2.48	0.51	40	-	12.5
East Camas CCD	101	2.46	0.40	10	15	93.8	2.30	0.47	5	-	-
West Camas CCD	295	2.52	0.40	20	42	84.6	2.53	0.53	35	-	16.2
Fairfield city	178	2.41	0.41	9	30	84.0	2.45	0.56	30	-	23.4
Canyon County	45 018	2.83	0.47	4 543	2 396	86.1	2.91	0.68	6 043	135	18.4
Caldwell CCD	10 629	2.79	0.46	811	633	86.3	2.80	0.67	1 711	15	21.4
Caldwell city (part)	8 407	2.73	0.46	675	501	85.6	2.79	0.68	1 575	15	21.8
Greenleaf city (part)	254	3.23	0.52	25	-	93.1	2.62	0.51	19	-	19.2
Notus city (part)	-	-	(X)	-	-	(X)	-	(X)	-	-	(X)
Huston CCD	1 011	3.18	0.52	56	60	71.5	2.91	0.61	60	5	4.1
Melba CCD	633	3.02	0.49	56	43	75.8	2.97	0.65	65	7	3.4
Melba city	160	2.80	0.46	12	10	85.9	2.82	0.73	26	-	3.3
Middleton CCD	3 546	2.79	0.46	400	145	83.2	3.62	0.75	222	-	6.5
Caldwell city (part)	-	-	(X)	-	-	(X)	-	(X)	-	-	(X)
Middleton city	1 006	2.84	0.50	189	29	91.7	3.32	0.74	110	-	16.0
Nampa CCD	25 543	2.84	0.47	2 974	1 221	88.6	2.79	0.66	3 564	71	19.4
Caldwell city (part)	586	2.79	0.51	279	-	95.4	3.51	0.65	-	-	-
Nampa city	18 227	2.81	0.48	2 174	802	90.1	2.70	0.66	3 169	49	22.5
Notus CCD	796	2.79	0.45	50	62	81.3	4.27	1.04	116	2	36.6
Notus city (part)	131	3.07	0.50	17	9	74.6	3.41	0.70	4	-	-
Parma CCD	1 526	2.67	0.43	94	135	73.2	3.29	0.65	159	25	3.4
Parma city	621	2.92	0.50	26	62	83.5	2.74	0.56	86	4	7.6
Wilder CCD	1 334	2.99	0.49	102	97	78.5	3.51	0.78	146	10	3.3
Greenleaf city (part)	13	3.13	0.57	4	-	100.0	2.80	0.70	3	-	-
Wilder city	389	3.36	0.63	5	29	89.4	4.14	0.98	75	-	6.5
Caribou County	2 560	2.93	0.43	155	355	84.3	2.44	0.54	220	4	16.6
Bancroft CCD	278	2.66	0.41	11	50	83.2	3.74	0.69	14	2	-
Bancroft city	145	2.59	0.45	4	24	76.7	4.08	0.77	8	-	-
Fort Hall CCD	-	-	(X)	-	-	(X)	-	(X)	-	-	(X)
Grace CCD	714	2.84	0.41	40	104	88.0	2.94	0.60	46	2	5.5
Grace city	356	2.73	0.42	29	40	88.9	2.66	0.61	22	-	10.2
Soda Springs CCD	1 490	3.01	0.43	97	176	82.1	1.89	0.46	152	-	27.0
Soda Springs city	1 194	3.00	0.44	90	143	84.3	1.90	0.46	152	-	27.6
Wayan CCD	78	3.02	0.46	7	25	100.0	2.86	0.59	8	-	-
Cassia County	7 060	2.93	0.44	549	804	83.3	3.14	0.66	732	51	14.4
Albion CCD	874	2.88	0.43	55	85	73.8	3.71	0.66	61	8	-
Albion city	98	2.58	0.40	2	9	79.7	1.89	0.30	9	2	-
Malta city	61	2.38	0.38	3	9	90.5	3.16	0.60	4	-	-
Burley CCD	4 501	2.86	0.43	340	523	87.3	2.93	0.66	554	29	20.2
Burley city (part)	3 207	2.68	0.42	223	429	88.3	2.82	0.65	483	7	23.7
Declo CCD	961	3.08	0.44	103	116	77.6	4.02	0.81	55	6	3.5
Declo city	111	3.36	0.47	5	12	89.8	4.62	0.98	6	-	46.2
Oakley CCD	724	3.14	0.49	51	80	79.3	3.17	0.54	62	8	-
Oakley city	220	2.90	0.42	7	33	88.6	2.74	0.50	15	3	-

Table 23. **Owner and Renter Household Characteristics: 2000**—Con.

[Data based on a sample (except Tables 65-68). For information on confidentiality protection, coverage, sampling error, and nonsampling error, see Appendix G.
For location of definitions, see "How to Use This Census Report"]

State County County Subdivision Place	Occupied housing units	Owner-occupied housing units: Average household size	Occupants per room	Year householder moved into unit: 1999 to March 2000	1969 or earlier	Percent 1 unit, detached or attached	Renter-occupied housing units: Average household size	Occupants per room	Year householder moved into unit: 1999 to March 2000	1969 or earlier	Percent 5 or more units in structure
Clark County	340	3.13	0.55	20	29	60.3	2.75	0.60	45	-	11.1
East Clark CCD	32	2.32	0.51	-	1	68.4	2.54	0.37	2	-	-
Spencer city	16	2.36	0.54	-	1	71.4	2.00	0.33	-	-	-
West Clark CCD	308	3.20	0.56	20	28	59.6	2.78	0.65	43	-	12.6
Dubois city	210	3.07	0.55	14	19	57.9	2.86	0.68	30	-	7.7
Clearwater County	3 456	2.47	0.41	189	351	74.5	2.20	0.45	320	27	12.6
Elk River CCD	146	2.07	0.36	11	14	88.8	2.56	0.50	14	2	-
Elk River city	72	1.89	0.33	4	8	81.5	2.22	0.42	5	2	-
Nez Perce CCD	2 176	2.43	0.41	119	206	75.2	2.14	0.45	240	9	15.4
Orofino city	1 164	2.44	0.40	50	124	85.6	2.15	0.47	161	3	16.4
Pierce-Headquarters CCD	679	2.53	0.40	35	82	79.1	2.42	0.44	33	11	3.2
Pierce city	253	2.58	0.42	21	25	79.2	2.05	0.42	26	-	8.1
Weippe CCD	455	2.70	0.46	24	49	60.1	2.15	0.44	33	5	11.2
Weippe city	160	2.72	0.47	3	16	54.0	2.15	0.50	15	-	21.3
Custer County	1 770	2.43	0.41	128	107	76.1	2.35	0.50	201	8	10.5
Challis CCD	1 019	2.41	0.39	60	52	76.6	2.53	0.52	132	4	14.0
Challis city	408	2.21	0.35	12	34	87.5	1.95	0.42	71	2	21.7
Mackay CCD	522	2.48	0.41	38	48	77.5	2.21	0.48	35	4	7.9
Lost River city	8	2.80	0.52	-	-	40.0	5.00	1.00	-	-	-
Mackay city	266	2.30	0.39	24	27	75.4	1.70	0.44	18	4	14.1
Stanley CCD	229	2.44	0.48	30	7	70.1	2.00	0.45	34	-	2.8
Clayton city	7	3.29	0.40	-	-	100.0	-	(X)	-	-	(X)
Stanley city	49	1.82	0.30	4	-	100.0	2.09	0.45	19	-	-
Elmore County	9 092	2.68	0.45	790	345	80.5	2.86	0.62	2 067	32	12.4
Atlanta CCD	154	2.06	0.43	19	-	66.4	1.94	1.10	22	-	-
Glenns Ferry CCD	1 035	2.49	0.43	60	76	72.9	3.19	0.68	152	13	13.2
Glenns Ferry city	615	2.47	0.43	40	55	75.3	2.93	0.66	97	6	21.9
Mountain Home CCD	7 903	2.73	0.45	711	269	82.0	2.84	0.61	1 893	19	12.5
Mountain Home city	4 381	2.70	0.44	460	194	90.3	2.37	0.56	846	11	16.2
Mountain Home AFB CDP	1 476	2.86	0.48	-	-	100.0	3.41	0.66	723	-	13.1
Franklin County	3 476	3.27	0.46	250	502	94.8	3.10	0.62	315	34	9.0
Dayton CCD	627	3.43	0.48	40	91	97.3	3.54	0.58	33	2	-
Clifton city	69	3.48	0.48	4	11	100.0	2.27	0.42	6	-	-
Dayton city	131	3.75	0.52	5	22	98.2	3.72	0.68	7	-	-
Oxford city	16	2.14	0.32	-	4	100.0	3.50	0.70	-	-	-
Weston city	91	3.75	0.52	7	10	97.3	4.00	0.63	5	-	-
Mink Creek CCD	281	3.21	0.45	18	43	95.7	2.82	0.51	12	8	-
Preston CCD	2 568	3.24	0.46	192	368	94.1	3.03	0.65	270	24	11.8
Franklin city	179	3.18	0.46	22	27	81.6	4.48	0.95	13	-	-
Preston city	1 550	3.07	0.44	105	208	98.3	2.62	0.59	211	19	17.6
Fremont County	3 885	3.03	0.48	206	524	79.4	2.59	0.57	229	15	9.8
Ashton CCD	813	2.74	0.43	40	111	79.4	3.20	0.60	36	7	3.1
Ashton city	400	2.74	0.45	34	62	79.7	2.88	0.59	20	-	7.1
Drummond city	8	1.75	0.50	-	2	100.0	-	(X)	-	-	(X)
Warm River city (part)	-	-	(X)	-	-	(X)	-	(X)	-	-	(X)
Island Park CCD	455	2.41	0.42	45	48	82.4	1.82	0.51	17	-	-
Island Park city	89	2.84	0.52	12	2	71.0	2.00	0.59	9	-	-
Warm River city (part)	4	2.25	0.50	-	2	100.0	-	(X)	-	-	(X)
St. Anthony CCD	2 250	3.21	0.51	102	309	79.0	2.48	0.56	170	3	15.1
Parker city	90	3.30	0.52	4	29	87.5	4.00	0.80	3	3	-
St. Anthony city	1 092	3.03	0.49	53	184	84.5	2.25	0.53	126	-	21.2
Teton-Newdale CCD	367	3.32	0.52	19	56	77.6	3.00	0.64	6	5	-
Newdale city	108	3.71	0.57	9	13	86.9	3.56	0.82	-	-	-
Teton city	191	2.96	0.47	5	34	77.5	2.50	0.53	6	5	-
Yellowstone National Park CCD	-	-	(X)	-	-	(X)	-	(X)	-	-	(X)
Gem County	5 539	2.66	0.44	423	458	85.7	2.87	0.65	506	11	9.2
Emmett Bench CCD	1 049	2.73	0.42	63	127	90.5	3.55	0.72	58	6	-
Emmett Valley CCD	4 100	2.64	0.45	354	300	84.1	2.76	0.64	425	-	11.4
Emmett city	2 050	2.41	0.43	123	187	84.5	2.82	0.68	322	-	15.6
Sweet CCD	390	2.66	0.46	6	31	87.2	2.94	0.61	23	5	-
Gooding County	5 046	2.70	0.46	354	415	81.0	2.94	0.64	626	28	8.4
Bliss CCD	368	2.87	0.52	49	19	60.1	2.48	0.52	59	2	10.4
Bliss city	114	3.08	0.72	11	2	41.9	2.00	0.52	26	-	30.0
Gooding CCD	2 123	2.59	0.44	105	212	90.0	2.89	0.63	237	7	11.3
Gooding city	1 319	2.32	0.42	47	101	92.8	2.68	0.66	199	7	16.0
Hagerman CCD	751	2.39	0.42	92	50	81.3	2.65	0.63	86	8	8.0
Hagerman city	269	2.39	0.43	23	24	84.2	2.44	0.57	40	2	17.7
Wendell CCD	1 804	2.94	0.50	108	134	74.1	3.18	0.67	244	11	5.0
Wendell city	808	2.68	0.48	49	57	77.0	2.45	0.56	96	-	14.9
Idaho County	6 084	2.54	0.42	413	598	79.4	2.18	0.48	679	30	10.4
Cottonwood CCD	656	2.73	0.39	31	88	87.2	2.38	0.46	58	5	7.5
Cottonwood city	366	2.73	0.38	16	45	91.5	2.30	0.45	48	-	12.0
Elk City CCD	795	2.40	0.44	69	48	71.6	2.68	0.60	42	-	-
Grangeville CCD	2 353	2.56	0.40	164	238	84.5	2.12	0.51	325	7	21.1
Grangeville city	1 320	2.58	0.40	79	169	92.6	1.75	0.44	204	-	28.1
White Bird city	59	2.09	0.43	7	-	61.1	1.00	0.25	2	-	-
Nez Perce CCD	1 635	2.58	0.44	108	184	75.5	2.25	0.47	173	16	-
Ferdinand city	59	2.52	0.43	-	12	82.7	1.71	0.29	-	3	-
Kamiah city (part)	-	-	(X)	-	-	(X)	-	(X)	-	-	(X)
Kooskia city	310	2.53	0.46	8	58	66.2	2.29	0.54	55	4	-
Stites city	116	2.43	0.47	15	11	69.1	2.26	0.48	16	3	-
Riggins CCD	645	2.38	0.44	41	40	72.5	1.63	0.36	81	2	7.7
Riggins city	209	2.36	0.48	2	12	60.3	1.40	0.35	21	2	15.9
Jefferson County	5 901	3.30	0.50	480	678	82.9	2.88	0.61	364	10	12.5
Hamer CCD	651	3.54	0.53	50	49	69.9	3.18	0.58	46	2	-
Hamer city	6	2.50	0.83	2	-	66.7	-	(X)	-	-	(X)
Mud Lake city	79	3.41	0.53	11	4	67.6	1.64	0.40	6	-	-
Lewisville-Menan CCD	1 150	3.11	0.46	71	168	85.0	3.90	0.70	59	-	-

Table 23. **Owner and Renter Household Characteristics: 2000**—Con.

[Data based on a sample (except Tables 65-68). For information on confidentiality protection, coverage, sampling error, and nonsampling error, see Appendix G.
For location of definitions, see "How to Use This Census Report"]

State County County Subdivision Place	Occupied housing units	Owner-occupied housing units: Average household size	Occupants per room	Year householder moved into unit: 1999 to March 2000	1969 or earlier	Percent 1 unit, detached or attached	Renter-occupied housing units: Average household size	Occupants per room	Year householder moved into unit: 1999 to March 2000	1969 or earlier	Percent 5 or more units in structure
Jefferson County—Con.											
Lewisville-Menan CCD—Con.											
Lewisville city	157	3.02	0.47	-	15	83.2	5.21	0.99	5	-	-
Menan city	228	3.21	0.56	29	18	71.3	2.63	0.56	9	-	-
Rigby CCD	3 187	3.29	0.49	298	363	86.5	2.47	0.59	216	-	21.5
Rigby city	1 048	2.87	0.45	73	169	92.0	2.65	0.68	129	-	34.7
Ririe CCD	461	3.17	0.52	34	59	76.6	2.38	0.52	22	-	12.5
Ririe city (part)	157	3.02	0.56	8	24	72.6	2.23	0.45	14	-	-
Roberts CCD	452	3.58	0.59	27	39	75.5	3.59	0.70	21	8	3.1
Roberts city	171	4.01	0.78	11	6	56.2	4.41	0.95	12	3	5.9
Jerome County	6 298	2.77	0.44	453	483	84.4	3.19	0.68	859	22	12.4
Eden-Hazelton CCD	934	2.81	0.45	46	123	85.6	2.96	0.60	152	-	5.4
Eden city	149	2.74	0.46	9	14	76.3	2.82	0.77	33	-	21.4
Hazelton city	241	2.94	0.49	7	30	89.8	2.94	0.61	48	-	6.2
Hunt CCD	158	3.76	0.52	3	29	82.4	3.13	0.47	21	2	-
Jerome CCD	5 206	2.73	0.44	404	331	84.3	3.25	0.71	686	20	14.5
Jerome city	2 780	2.56	0.45	181	234	82.5	3.00	0.70	497	8	21.8
Kootenai County	41 308	2.64	0.42	3 910	1 330	83.7	2.46	0.55	5 379	51	26.9
Coeur d'Alene CCD	22 857	2.54	0.39	1 959	903	87.9	2.33	0.53	3 431	28	31.6
Coeur d'Alene city	13 940	2.48	0.40	1 139	624	86.3	2.32	0.54	2 589	20	33.5
Dalton Gardens city	845	2.58	0.37	64	89	99.5	3.67	0.58	38	3	-
Fernan Lake Village city	65	2.63	0.32	2	4	100.0	-	(X)	-	-	(X)
Hayden city (part)	3 475	2.65	0.43	409	36	80.9	2.78	0.59	357	-	18.9
Hayden Lake city	212	2.55	0.35	20	7	100.0	1.73	0.38	7	5	13.6
Huetter city	37	2.18	0.51	3	-	64.7	2.95	0.81	12	-	45.0
Harrison CCD	1 149	2.40	0.39	81	98	77.6	2.60	0.53	58	6	9.4
Harrison city (part)	135	1.94	0.34	8	10	81.7	2.29	0.42	22	-	35.7
Post Falls-Rathdrum CCD	12 175	2.77	0.44	1 224	195	81.4	2.79	0.62	1 558	17	22.2
Hauser city	273	2.38	0.47	38	4	43.3	2.35	0.47	14	2	-
Post Falls city	6 361	2.66	0.42	787	77	87.2	2.72	0.63	1 034	8	31.8
Rathdrum city	1 565	3.18	0.53	113	7	84.9	2.79	0.59	212	7	9.2
State Line city	8	-	(X)	-	-	(X)	2.38	0.56	4	-	-
Spirit Lake-Athol CCD	4 338	2.83	0.47	587	85	72.6	2.31	0.50	272	-	4.1
Athol city	239	2.64	0.51	22	7	69.5	3.44	0.77	20	-	-
Hayden city (part)	-	-	(X)	-	-	(X)	-	(X)	-	-	(X)
Spirit Lake city	516	2.54	0.45	56	30	81.4	2.87	0.64	54	-	16.1
Worley CCD	789	2.58	0.42	59	49	86.7	2.89	0.54	60	-	3.9
Harrison city (part)	-	-	(X)	-	-	(X)	-	(X)	-	-	(X)
Worley city	75	2.81	0.52	6	9	70.8	3.22	0.61	9	-	-
Latah County	13 059	2.56	0.39	847	824	79.0	2.11	0.52	3 098	33	41.5
Deary-Bovill CCD	649	2.51	0.42	71	43	72.4	3.02	0.54	60	10	-
Bovill city	120	2.53	0.45	28	14	58.3	3.29	0.57	18	-	-
Deary city	209	2.54	0.40	15	14	73.7	3.20	0.72	13	-	-
Genesee CCD	552	2.49	0.37	36	62	81.6	3.32	0.54	26	10	5.9
Genesee city	359	2.71	0.42	32	16	80.1	2.57	0.50	18	-	9.5
Moscow CCD	9 018	2.59	0.38	567	397	81.2	2.00	0.52	2 794	7	46.6
Moscow city	7 715	2.58	0.38	432	335	85.6	1.97	0.52	2 618	7	50.0
Potlatch CCD	1 462	2.56	0.43	92	166	70.7	2.56	0.57	106	-	12.5
Onaway city	83	2.99	0.49	10	7	73.5	2.80	0.66	5	-	-
Potlatch city	329	2.34	0.38	12	32	88.1	2.45	0.58	51	-	29.0
Troy-Juliaetta-Kendrick CCD	1 378	2.49	0.38	81	156	81.4	2.63	0.52	112	6	15.9
Juliaetta city	244	2.44	0.44	15	28	69.0	2.55	0.60	13	4	31.9
Kendrick city	162	2.37	0.36	8	22	77.2	2.82	0.65	24	-	30.8
Troy city	299	2.72	0.41	8	42	90.4	2.32	0.51	56	-	17.8
Lemhi County	3 275	2.43	0.42	244	288	82.7	2.21	0.48	328	17	9.6
Forney CCD	30	1.80	0.54	10	-	66.7	-	(X)	-	-	(X)
Leadore CCD	234	2.57	0.43	14	17	69.4	3.04	0.58	30	2	-
Leadore city	45	1.69	0.35	-	2	46.2	2.26	0.59	6	-	-
Patterson CCD	224	2.27	0.44	7	14	46.5	1.14	0.24	-	-	-
Salmon CCD	2 787	2.44	0.41	213	257	87.4	2.16	0.47	298	15	10.9
Salmon city	1 341	2.35	0.41	109	121	91.5	2.01	0.48	216	8	15.6
Lewis County	1 554	2.46	0.39	67	171	86.3	2.18	0.44	142	2	4.3
Craigmont CCD	310	2.46	0.37	6	48	85.9	2.77	0.51	29	-	-
Craigmont city	221	2.43	0.38	4	28	84.8	2.79	0.54	27	-	-
Kamiah CCD	686	2.39	0.41	38	66	83.3	2.04	0.45	88	-	6.3
Kamiah city (part)	537	2.26	0.40	25	66	83.3	1.78	0.42	74	-	7.9
Lewis South CCD	20	2.67	0.67	3	-	20.0	1.60	0.24	2	-	-
Nezperce CCD	288	2.55	0.36	16	32	92.9	2.45	0.41	13	2	4.1
Nezperce city	198	2.68	0.38	12	20	94.4	3.00	0.57	5	-	9.5
Winchester CCD	250	2.49	0.41	4	25	90.8	1.93	0.37	10	-	-
Reubens city	28	2.96	0.46	-	7	89.3	-	(X)	-	-	(X)
Winchester city	132	2.38	0.42	4	9	91.3	1.96	0.43	10	-	-
Lincoln County	1 447	2.72	0.47	140	137	76.3	2.91	0.63	167	14	4.6
Richfield CCD	324	2.76	0.47	20	29	70.6	3.11	0.67	25	8	-
Richfield city	168	2.53	0.45	14	20	69.1	2.69	0.71	11	2	-
Shoshone CCD	1 123	2.71	0.47	120	108	78.1	2.86	0.63	142	6	5.7
Dietrich city	64	2.96	0.48	8	-	62.0	3.29	0.75	2	-	-
Shoshone city	555	2.45	0.43	48	90	84.9	2.51	0.56	75	6	11.3
Madison County	7 129	3.53	0.48	410	386	81.3	3.84	0.86	2 267	27	57.3
Moody Creek CCD	1 271	3.32	0.42	142	58	84.6	3.78	0.80	315	6	52.9
Rexburg city (part)	1 162	3.36	0.43	127	37	85.2	3.77	0.81	315	6	53.6
Sugar City CCD	1 361	3.69	0.50	88	60	84.3	3.54	0.65	72	2	3.1
Rexburg city (part)	11	3.00	0.85	-	-	-	-	(X)	-	-	(X)
Sugar City city	327	3.81	0.54	25	9	92.3	3.73	0.67	11	2	-
Thornton CCD	4 497	3.53	0.49	180	268	78.2	3.86	0.89	1 880	19	60.8
Rexburg city (part)	3 076	3.63	0.50	68	121	81.9	3.88	0.91	1 757	8	66.1
Minidoka County	6 973	2.88	0.48	343	880	87.4	2.86	0.65	693	37	10.4
Heyburn CCD	1 840	2.92	0.49	101	167	82.0	2.70	0.62	189	9	10.4
Burley city (part)	83	2.25	0.38	-	8	89.5	3.71	1.13	2	-	-

Table 23. **Owner and Renter Household Characteristics: 2000**—Con.

[Data based on a sample (except Tables 65-68). For information on confidentiality protection, coverage, sampling error, and nonsampling error, see Appendix G.
For location of definitions, see "How to Use This Census Report"]

State County County Subdivision Place	Occupied housing units	Owner-occupied housing units: Average household size	Occupants per room	Year householder moved into unit: 1999 to March 2000	1969 or earlier	Percent 1 unit, detached or attached	Renter-occupied housing units: Average household size	Occupants per room	Year householder moved into unit: 1999 to March 2000	1969 or earlier	Percent 5 or more units in structure
Minidoka County—Con.											
Heyburn CCD—Con.											
Heyburn city	991	2.98	0.51	65	61	94.2	2.50	0.61	148	4	16.5
Minidoka CCD	463	3.52	0.54	14	65	96.5	3.84	0.76	28	-	3.3
Minidoka city	34	4.15	1.06	1	-	84.6	4.19	1.16	4	-	28.6
Paul CCD	1 137	2.70	0.43	20	180	90.0	2.84	0.61	96	22	3.8
Paul city	400	2.30	0.40	15	54	90.3	2.81	0.63	46	-	9.9
Rupert CCD	3 533	2.84	0.47	208	468	88.5	2.71	0.66	380	6	14.0
Acequia city	46	2.43	0.44	2	4	75.7	4.56	0.98	3	-	-
Rupert city	2 034	2.76	0.50	153	211	90.0	2.71	0.71	309	-	18.8
Nez Perce County	15 286	2.50	0.38	898	1 290	86.1	2.19	0.51	2 115	32	25.3
Leland CCD	159	2.33	0.34	7	28	77.3	2.59	0.49	5	-	-
Lewiston CCD	13 465	2.50	0.37	782	1 108	87.6	2.11	0.50	2 009	16	27.2
Lewiston city	12 816	2.50	0.37	738	1 084	88.4	2.11	0.51	1 956	12	28.1
Nez Perce CCD	1 662	2.54	0.42	109	154	76.9	3.08	0.58	101	16	3.6
Culdesac city	157	2.51	0.47	11	3	64.5	2.19	0.49	24	-	16.7
Lapwai city	352	3.02	0.52	30	36	81.8	4.03	0.78	33	-	2.6
Peck city	99	2.34	0.41	13	11	62.7	1.63	0.35	5	2	-
Oneida County	1 430	2.97	0.43	82	199	90.9	2.29	0.52	90	9	10.7
Holbrook CCD	148	3.63	0.56	-	11	93.5	2.49	0.45	12	5	-
Malad City CCD	1 282	2.92	0.42	82	188	90.7	2.23	0.54	78	4	13.6
Malad City city	805	2.79	0.39	29	128	95.0	2.20	0.52	71	4	16.0
Owyhee County	3 710	2.85	0.50	336	291	78.4	2.84	0.61	454	33	5.4
Bruneau CCD	300	1.98	0.38	8	13	72.3	3.06	0.63	50	7	-
Grand View CCD	473	2.90	0.48	35	22	70.8	2.63	0.50	86	7	4.2
Grand View city	191	2.35	0.45	12	12	60.6	2.47	0.55	51	-	9.3
Homedale CCD	1 361	3.03	0.54	108	171	83.7	2.72	0.61	140	19	6.0
Homedale city	847	3.03	0.58	67	66	85.3	2.80	0.67	87	6	8.9
Marsing CCD	952	2.86	0.49	129	66	77.0	3.13	0.76	96	-	11.1
Marsing city	341	2.76	0.52	32	20	81.4	2.51	0.62	33	-	8.6
Murphy CCD	546	2.72	0.45	54	19	75.7	2.76	0.59	74	-	2.1
Western Shoshone CCD	78	2.98	0.67	2	-	72.9	2.70	0.57	8	-	-
Payette County	7 371	2.75	0.45	557	616	82.8	2.85	0.65	943	32	15.1
Fruitland CCD	2 356	2.74	0.46	223	163	75.8	2.99	0.65	234	19	11.8
Fruitland city	1 383	2.73	0.49	153	56	72.8	2.79	0.68	187	-	15.6
New Plymouth CCD	1 493	2.78	0.46	103	96	78.8	3.34	0.68	157	5	7.6
New Plymouth city	532	2.59	0.47	28	27	83.9	2.86	0.65	67	-	10.5
Payette CCD	3 522	2.74	0.43	231	357	89.8	2.63	0.64	552	8	19.1
Payette city	2 638	2.63	0.42	154	232	92.5	2.61	0.66	495	8	20.8
Power County	2 560	2.88	0.44	148	209	73.6	3.06	0.64	299	24	13.8
American Falls CCD	1 982	2.90	0.44	97	159	74.4	2.92	0.62	271	15	15.4
American Falls city	1 421	2.94	0.47	71	124	68.2	2.62	0.59	233	7	21.5
Arbon CCD	68	2.84	0.38	3	17	87.7	2.09	0.96	-	-	-
Fort Hall CCD	302	2.71	0.44	34	6	53.5	4.13	0.88	23	-	8.3
Arbon Valley CDP	225	2.41	0.38	25	4	56.2	3.87	0.85	16	-	12.9
Pocatello city (part)	13	1.78	0.40	-	-	44.4	4.00	0.80	4	-	-
Rockland CCD	208	2.91	0.44	14	27	91.9	4.03	0.64	5	9	-
Rockland city	101	2.85	0.45	12	7	88.2	2.88	0.64	1	-	-
Shoshone County	5 906	2.31	0.40	377	818	79.9	2.26	0.51	705	34	21.2
Avery-Clarkia CCD	176	2.24	0.44	15	5	66.9	2.15	0.60	21	-	9.6
Kellogg CCD	3 186	2.32	0.40	183	485	79.7	2.30	0.51	417	22	19.9
Kellogg city	1 025	2.16	0.37	24	161	94.9	2.39	0.56	201	4	31.1
Pinehurst city	711	2.45	0.42	60	103	81.5	1.90	0.42	57	2	22.9
Smelterville city	305	2.14	0.44	29	41	61.3	2.12	0.46	38	7	8.6
Wardner city	91	2.03	0.37	4	18	83.8	2.48	0.48	10	3	-
Mullan CCD	399	2.25	0.39	14	91	87.8	2.56	0.54	30	2	19.3
Mullan city	365	2.21	0.39	14	83	90.5	2.50	0.53	30	-	20.7
Murray CCD	272	2.32	0.51	33	5	47.3	1.85	0.42	24	-	-
Wallace CCD	1 873	2.31	0.38	132	232	84.9	2.17	0.49	213	10	27.9
Osburn city	698	2.21	0.38	47	89	80.7	2.23	0.49	63	-	15.3
Wallace city	426	2.13	0.33	25	59	91.7	2.04	0.48	78	4	43.2
Teton County	2 078	2.79	0.46	198	168	86.7	3.10	0.72	252	2	3.1
Driggs CCD	771	2.79	0.44	53	71	80.9	3.11	0.69	97	2	6.0
Driggs city	400	2.72	0.45	37	42	80.3	3.00	0.73	68	2	9.9
Tetonia CCD	407	2.55	0.44	61	21	90.8	4.30	0.94	20	-	-
Tetonia city	83	2.66	0.48	8	4	82.1	3.25	0.74	6	-	-
Victor CCD	900	2.89	0.49	84	76	89.8	2.48	0.62	135	-	1.8
Victor city	301	2.95	0.51	33	18	83.2	2.72	0.70	53	-	5.3
Twin Falls County	23 853	2.64	0.41	1 646	1 849	89.0	2.64	0.59	3 659	100	17.1
Buhl CCD	3 464	2.57	0.42	190	274	85.6	2.91	0.65	360	19	7.6
Buhl city	1 560	2.47	0.44	114	127	85.9	2.65	0.63	212	6	13.3
Castleford city	83	2.56	0.55	-	9	72.9	3.08	0.67	11	3	16.7
Filer CCD	1 647	2.60	0.42	120	123	87.6	3.22	0.60	213	8	12.2
Filer city	639	2.47	0.42	33	55	89.4	2.85	0.60	88	-	1.2
Hollister CCD	705	2.72	0.44	63	49	74.7	3.32	0.57	37	7	-
Hollister city	77	2.87	0.54	12	-	46.7	3.59	0.69	4	-	-
Kimberly CCD	1 963	2.77	0.43	156	170	87.1	3.31	0.63	205	13	7.6
Hansen city	351	2.58	0.46	22	24	70.3	3.58	0.74	41	-	-
Kimberly city	925	2.87	0.46	73	73	89.2	2.51	0.58	98	5	15.2
Murtaugh CCD	365	2.62	0.41	6	50	88.8	4.11	0.80	48	-	-
Murtaugh city	58	2.58	0.44	-	11	88.4	2.60	0.67	2	-	-
Twin Falls CCD	15 548	2.64	0.40	1 093	1 177	91.2	2.41	0.57	2 739	49	21.2
Twin Falls city	13 296	2.56	0.40	922	1 010	91.3	2.35	0.57	2 560	41	21.9
West Salmon Falls CCD	161	2.15	0.34	18	6	68.1	3.45	0.80	57	4	-
Valley County	3 208	2.42	0.42	266	154	83.8	2.16	0.49	362	2	17.9
Cascade CCD	990	2.31	0.40	97	56	81.2	2.46	0.54	76	2	14.7
Cascade city	428	2.34	0.40	31	36	78.7	1.98	0.49	49	2	19.5
McCall CCD	2 183	2.48	0.42	160	98	85.0	2.06	0.47	282	-	19.1

Table 23. **Owner and Renter Household Characteristics: 2000**—Con.

[Data based on a sample (except Tables 65-68). For information on confidentiality protection, coverage, sampling error, and nonsampling error, see Appendix G.
For location of definitions, see "How to Use This Census Report"]

State **County** **County Subdivision** **Place**	Occupied housing units	Owner-occupied housing units					Renter-occupied housing units				
		Average household size	Occupants per room	Year householder moved into unit		Percent 1 unit, detached or attached	Average household size	Occupants per room	Year householder moved into unit		Percent 5 or more units in structure
				1999 to March 2000	1969 or earlier				1999 to March 2000	1969 or earlier	
Valley County—Con.											
McCall CCD—Con.											
Donnelly city	65	2.26	0.44	10	10	94.7	2.48	0.59	20	-	-
McCall city	924	2.51	0.42	59	46	91.3	1.95	0.44	208	-	27.0
Stibnite CCD	35	1.81	0.40	9	-	83.9	1.50	0.50	4	-	-
Washington County	3 762	2.57	0.42	278	395	82.5	2.74	0.58	415	17	21.6
Cambridge CCD	396	2.57	0.41	33	51	75.7	2.23	0.42	38	2	8.8
Cambridge city	153	2.33	0.38	8	18	85.7	1.95	0.42	19	-	19.5
Midvale CCD	287	2.51	0.41	12	42	82.5	2.55	0.48	10	8	-
Midvale city	74	2.67	0.51	5	6	78.9	2.47	0.53	4	-	-
Weiser CCD	3 079	2.57	0.43	233	302	83.5	2.81	0.61	367	7	24.5
Weiser city	2 031	2.51	0.42	149	242	81.6	2.61	0.61	292	7	31.3

Table 24. **Owner and Renter Household Characteristics: 2000**

[Data based on a sample (except Tables 65-68). For information on confidentiality protection, coverage, sampling error, and nonsampling error, see Appendix G.
For location of definitions, see "How to Use This Census Report"]

State County Place	Occupied housing units	Owner-occupied housing units: Average household size	Occupants per room	Year householder moved into unit: 1999 to March 2000	1969 or earlier	Percent 1 unit, detached or attached	Renter-occupied housing units: Average household size	Occupants per room	Year householder moved into unit: 1999 to March 2000	1969 or earlier	Percent 5 or more units in structure
The State	**469 645**	**2.76**	**0.43**	**39 381**	**31 038**	**86.0**	**2.51**	**0.59**	**65 617**	**1 406**	**25.1**
COUNTY											
Ada County	113 408	2.72	0.42	11 325	4 228	91.9	2.28	0.56	17 651	180	34.9
Adams County	1 421	2.35	0.40	90	99	80.9	2.67	0.57	97	9	3.0
Bannock County	27 192	2.86	0.42	2 230	2 351	87.0	2.29	0.56	4 340	74	28.7
Bear Lake County	2 259	2.86	0.44	113	417	91.8	2.61	0.56	151	24	22.9
Benewah County	3 580	2.61	0.45	205	316	73.5	2.21	0.49	278	10	14.9
Bingham County	13 317	3.19	0.48	922	1 458	82.2	2.77	0.63	1 265	56	16.0
Blaine County	7 780	2.48	0.41	660	162	86.7	2.22	0.55	1 060	11	20.5
Boise County	2 616	2.50	0.45	263	78	78.3	2.60	0.58	190	4	2.7
Bonner County	14 693	2.54	0.44	1 226	759	78.0	2.29	0.53	1 554	52	14.0
Bonneville County	28 753	3.01	0.43	2 266	2 724	89.7	2.30	0.54	3 879	104	29.2
Boundary County	3 707	2.64	0.43	286	205	80.8	2.46	0.54	423	6	14.1
Butte County	1 089	2.77	0.45	65	134	79.6	2.20	0.49	115	3	10.8
Camas County	396	2.50	0.40	30	57	87.0	2.48	0.51	40	-	12.5
Canyon County	45 018	2.83	0.47	4 543	2 396	86.1	2.91	0.68	6 043	135	18.4
Caribou County	2 560	2.93	0.43	155	355	84.3	2.44	0.54	220	4	16.6
Cassia County	7 060	2.93	0.44	549	804	83.3	3.14	0.66	732	51	14.4
Clark County	340	3.13	0.55	20	29	60.3	2.75	0.60	45	-	11.1
Clearwater County	3 456	2.47	0.41	189	351	74.5	2.20	0.45	320	27	12.6
Custer County	1 770	2.43	0.41	128	107	76.1	2.35	0.50	201	8	10.5
Elmore County	9 092	2.68	0.45	790	345	80.5	2.86	0.62	2 067	32	12.4
Franklin County	3 476	3.27	0.46	250	502	94.8	3.10	0.62	315	34	9.0
Fremont County	3 885	3.03	0.48	206	524	79.4	2.59	0.57	229	15	9.8
Gem County	5 539	2.66	0.44	423	458	85.7	2.87	0.65	506	11	9.2
Gooding County	5 046	2.70	0.46	354	415	81.0	2.94	0.64	626	28	8.4
Idaho County	6 084	2.54	0.42	413	598	79.4	2.18	0.48	679	30	10.4
Jefferson County	5 901	3.30	0.50	480	678	82.9	2.88	0.61	364	10	12.5
Jerome County	6 298	2.77	0.44	453	483	84.4	3.19	0.68	859	22	12.4
Kootenai County	41 308	2.64	0.42	3 910	1 330	83.7	2.46	0.55	5 379	51	26.9
Latah County	13 059	2.56	0.39	847	824	79.0	2.11	0.52	3 098	33	41.5
Lemhi County	3 275	2.43	0.42	244	288	82.7	2.21	0.48	328	17	9.6
Lewis County	1 554	2.46	0.39	67	171	86.3	2.18	0.44	142	2	4.3
Lincoln County	1 447	2.72	0.47	140	137	76.3	2.91	0.63	167	14	4.6
Madison County	7 129	3.53	0.48	410	386	81.3	3.84	0.86	2 267	27	57.3
Minidoka County	6 973	2.88	0.48	343	880	87.4	2.86	0.65	693	37	10.4
Nez Perce County	15 286	2.50	0.38	898	1 290	86.1	2.19	0.51	2 115	32	25.3
Oneida County	1 430	2.97	0.43	82	199	90.9	2.29	0.52	90	9	10.7
Owyhee County	3 710	2.85	0.50	336	291	78.4	2.84	0.61	454	33	5.4
Payette County	7 371	2.75	0.45	557	616	82.8	2.85	0.65	943	32	15.1
Power County	2 560	2.88	0.44	148	209	73.6	3.06	0.64	299	24	13.8
Shoshone County	5 906	2.31	0.40	377	818	79.9	2.26	0.51	705	34	21.2
Teton County	2 078	2.79	0.46	198	168	86.7	3.10	0.72	252	2	3.1
Twin Falls County	23 853	2.64	0.41	1 646	1 849	89.0	2.64	0.59	3 659	100	17.1
Valley County	3 208	2.42	0.42	266	154	83.8	2.16	0.49	362	2	17.9
Washington County	3 762	2.57	0.42	278	395	82.5	2.74	0.58	415	17	21.6
PLACE											
Aberdeen city, Bingham County	600	3.07	0.51	54	86	77.0	3.00	0.70	55	2	6.1
Acequia city, Minidoka County	46	2.43	0.44	2	4	75.7	4.56	0.98	3	-	-
Albion city, Cassia County	98	2.58	0.40	2	9	79.7	1.89	0.30	9	2	-
American Falls city, Power County	1 421	2.94	0.47	71	124	68.2	2.62	0.59	233	7	21.5
Ammon city, Bonneville County	1 827	3.42	0.46	259	113	97.4	2.80	0.54	187	-	30.2
Arbon Valley CDP, Power County	225	2.41	0.38	25	4	56.2	3.87	0.85	16	-	12.9
Arco city, Butte County	440	2.55	0.45	20	53	82.9	1.94	0.46	79	-	16.2
Arimo city, Bannock County	107	3.37	0.50	4	16	95.4	3.95	0.63	6	-	-
Ashton city, Fremont County	400	2.74	0.45	34	62	79.7	2.88	0.59	20	-	7.1
Athol city, Kootenai County	239	2.64	0.51	22	7	69.5	3.44	0.77	20	-	-
Atomic City city, Bingham County	13	2.00	0.34	-	-	100.0	1.00	0.50	-	-	40.0
Bancroft city, Caribou County	145	2.59	0.45	4	24	76.7	4.08	0.77	8	-	-
Basalt city, Bingham County	131	3.76	0.59	15	22	81.8	3.43	0.72	13	-	-
Bellevue city, Blaine County	675	2.87	0.50	54	16	79.8	2.46	0.55	75	6	4.8
Blackfoot city, Bingham County	3 696	2.91	0.44	259	390	90.4	2.35	0.58	610	8	25.5
Bliss city, Gooding County	114	3.08	0.72	11	2	41.9	2.00	0.52	26	-	30.0
Bloomington city, Bear Lake County	85	3.43	0.47	4	15	83.8	3.00	0.53	3	-	-
Boise City city, Ada County	74 501	2.59	0.40	6 028	3 649	92.5	2.18	0.56	14 329	151	39.4
Bonners Ferry city, Boundary County	1 006	2.45	0.40	52	83	82.7	2.26	0.52	158	-	23.6
Bovill city, Latah County	120	2.53	0.45	28	14	58.3	3.29	0.57	18	-	-
Buhl city, Twin Falls County	1 560	2.47	0.44	114	127	85.9	2.65	0.63	212	6	13.3
Burley city	3 290	2.66	0.42	223	437	88.4	2.83	0.66	485	7	23.5
Cassia County (part)	3 207	2.68	0.42	223	429	88.3	2.82	0.65	483	7	23.7
Minidoka County (part)	83	2.25	0.38	-	8	89.5	3.71	1.13	2	-	-
Butte City city, Butte County	33	2.08	0.44	6	4	44.0	2.88	0.72	4	-	25.0
Caldwell city, Canyon County	8 993	2.73	0.47	954	501	86.5	2.80	0.68	1 575	15	21.5
Cambridge city, Washington County	153	2.33	0.38	8	18	85.7	1.95	0.42	19	-	19.5
Carey city, Blaine County	177	2.79	0.49	6	24	87.3	5.29	1.09	6	-	-
Cascade city, Valley County	428	2.34	0.40	31	36	78.7	1.98	0.49	49	2	19.5
Castleford city, Twin Falls County	83	2.56	0.55	-	9	72.9	3.08	0.67	11	3	16.7
Challis city, Custer County	408	2.21	0.35	12	34	87.5	1.95	0.42	71	2	21.7
Chubbuck city, Bannock County	3 236	3.17	0.45	344	158	87.7	2.50	0.59	454	-	37.5
Clark Fork city, Bonner County	230	2.54	0.51	9	21	67.5	1.48	0.42	27	-	-
Clayton city, Custer County	7	3.29	0.40	-	-	100.0	-	(X)	-	-	(X)
Clifton city, Franklin County	69	3.48	0.48	4	11	100.0	2.27	0.42	6	-	-
Coeur d'Alene city, Kootenai County	13 940	2.48	0.40	1 139	624	86.3	2.32	0.54	2 589	20	33.5
Cottonwood city, Idaho County	366	2.73	0.38	16	45	91.5	2.30	0.45	48	-	12.0
Council city, Adams County	333	2.36	0.44	20	21	84.3	2.00	0.46	32	-	2.2
Craigmont city, Lewis County	221	2.43	0.38	4	28	84.8	2.79	0.54	27	-	-

Table 24. **Owner and Renter Household Characteristics: 2000**—Con.

[Data based on a sample (except Tables 65-68). For information on confidentiality protection, coverage, sampling error, and nonsampling error, see Appendix G.
For location of definitions, see "How to Use This Census Report"]

State County Place	Occupied housing units	Owner-occupied housing units: Average household size	Occupants per room	Year householder moved into unit: 1999 to March 2000	1969 or earlier	Percent 1 unit, detached or attached	Renter-occupied housing units: Average household size	Occupants per room	Year householder moved into unit: 1999 to March 2000	1969 or earlier	Percent 5 or more units in structure
PLACE—Con.											
Crouch city, Boise County	66	2.28	0.45	2	2	54.3	3.55	0.76	8	-	-
Culdesac city, Nez Perce County	157	2.51	0.47	11	3	64.5	2.19	0.49	24	-	16.7
Dalton Gardens city, Kootenai County	845	2.58	0.37	64	89	99.5	3.67	0.58	38	3	-
Dayton city, Franklin County	131	3.75	0.52	5	22	98.2	3.72	0.68	7	-	-
Deary city, Latah County	209	2.54	0.40	15	14	73.7	3.20	0.72	13	-	-
Declo city, Cassia County	111	3.36	0.47	5	12	89.8	4.62	0.98	6	-	46.2
Dietrich city, Lincoln County	64	2.96	0.48	8	-	62.0	3.29	0.75	2	-	-
Donnelly city, Valley County	65	2.26	0.44	10	10	94.7	2.48	0.59	20	-	-
Dover city, Bonner County	141	2.34	0.35	10	18	86.9	2.53	0.47	8	3	-
Downey city, Bannock County	234	2.66	0.41	20	60	91.3	2.46	0.57	11	-	25.0
Driggs city, Teton County	400	2.72	0.45	37	42	80.3	3.00	0.73	68	2	9.9
Drummond city, Fremont County	8	1.75	0.50	-	2	100.0	-	(X)	-	-	(X)
Dubois city, Clark County	210	3.07	0.55	14	19	57.9	2.86	0.68	30	-	7.7
Eagle city, Ada County	3 822	2.99	0.43	660	31	89.5	2.52	0.54	353	-	20.3
East Hope city, Bonner County	93	1.80	0.30	-	6	93.4	1.94	0.37	8	-	-
Eden city, Jerome County	149	2.74	0.46	9	14	76.3	2.82	0.77	33	-	21.4
Elk River city, Clearwater County	72	1.89	0.33	4	8	81.5	2.22	0.42	5	2	-
Emmett city, Gem County	2 050	2.41	0.43	123	187	84.5	2.82	0.68	322	-	15.6
Fairfield city, Camas County	178	2.41	0.41	9	30	84.0	2.45	0.56	30	-	23.4
Ferdinand city, Idaho County	59	2.52	0.43	-	12	82.7	1.71	0.29	-	3	-
Fernan Lake Village city, Kootenai County	65	2.63	0.32	2	4	100.0	-	(X)	-	-	(X)
Filer city, Twin Falls County	639	2.47	0.42	33	55	89.4	2.85	0.60	88	-	1.2
Firth city, Bingham County	132	3.20	0.54	9	20	60.6	1.36	0.32	5	-	12.1
Fort Hall CDP	954	3.13	0.55	49	80	69.2	3.78	0.87	88	-	6.1
Bannock County (part)	518	3.27	0.54	10	48	76.3	3.27	0.66	32	-	-
Bingham County (part)	436	2.87	0.57	39	32	56.5	3.96	0.95	56	-	8.2
Franklin city, Franklin County	179	3.18	0.46	22	27	81.6	4.48	0.95	13	-	-
Fruitland city, Payette County	1 383	2.73	0.49	153	56	72.8	2.79	0.68	187	-	15.6
Garden City city, Ada County	4 420	2.43	0.40	433	70	75.5	2.47	0.59	862	8	21.5
Genesee city, Latah County	359	2.71	0.42	32	16	80.1	2.57	0.50	18	-	9.5
Georgetown city, Bear Lake County	182	2.98	0.47	18	32	77.4	3.44	0.76	4	3	-
Glenns Ferry city, Elmore County	615	2.47	0.43	40	55	75.3	2.93	0.66	97	6	21.9
Gooding city, Gooding County	1 319	2.32	0.42	47	101	92.8	2.68	0.66	199	7	16.0
Grace city, Caribou County	356	2.73	0.42	29	40	88.9	2.66	0.61	22	-	10.2
Grand View city, Owyhee County	191	2.35	0.45	12	12	60.6	2.47	0.55	51	-	9.3
Grangeville city, Idaho County	1 320	2.58	0.40	79	169	92.6	1.75	0.44	204	-	28.1
Greenleaf city, Canyon County	267	3.23	0.53	29	-	93.3	2.63	0.52	22	-	17.5
Hagerman city, Gooding County	269	2.39	0.43	23	24	84.2	2.44	0.57	40	2	17.7
Hailey city, Blaine County	2 342	2.63	0.45	241	36	98.6	2.42	0.63	340	-	30.9
Hamer city, Jefferson County	6	2.50	0.83	2	-	66.7	-	(X)	-	-	(X)
Hansen city, Twin Falls County	351	2.58	0.46	22	24	70.3	3.58	0.74	41	-	-
Harrison city, Kootenai County	135	1.94	0.34	8	10	81.7	2.29	0.42	22	-	35.7
Hauser city, Kootenai County	273	2.38	0.47	38	4	43.3	2.35	0.47	14	2	-
Hayden city, Kootenai County	3 475	2.65	0.43	409	36	80.9	2.78	0.59	357	-	18.9
Hayden Lake city, Kootenai County	212	2.55	0.35	20	7	100.0	1.73	0.38	7	5	13.6
Hazelton city, Jerome County	241	2.94	0.49	7	30	89.8	2.94	0.61	48	-	6.2
Heyburn city, Minidoka County	991	2.98	0.51	65	61	94.2	2.50	0.61	148	4	16.5
Hollister city, Twin Falls County	77	2.87	0.54	12	-	46.7	3.59	0.69	4	-	-
Homedale city, Owyhee County	847	3.03	0.58	67	66	85.3	2.80	0.67	87	6	8.9
Hope city, Bonner County	36	2.22	0.35	4	-	100.0	2.00	0.46	3	-	-
Horseshoe Bend city, Boise County	264	2.92	0.58	28	20	53.5	2.04	0.48	21	2	-
Huetter city, Kootenai County	37	2.18	0.51	3	-	64.7	2.95	0.81	12	-	45.0
Idaho City city, Boise County	190	2.42	0.45	28	-	53.7	2.39	0.60	36	-	14.6
Idaho Falls city, Bonneville County	18 835	2.84	0.40	1 327	1 890	93.7	2.17	0.54	3 264	80	32.7
Inkom city, Bannock County	258	3.01	0.46	26	30	86.9	2.44	0.57	12	-	11.1
Iona city, Bonneville County	373	3.37	0.46	14	71	96.8	2.06	0.41	17	-	-
Irwin city, Bonneville County	88	2.51	0.42	7	2	96.2	0.89	0.19	6	3	-
Island Park city, Fremont County	89	2.84	0.52	12	2	71.0	2.00	0.59	9	-	-
Jerome city, Jerome County	2 780	2.56	0.45	181	234	82.5	3.00	0.70	497	8	21.8
Juliaetta city, Latah County	244	2.44	0.44	15	28	69.0	2.55	0.60	13	4	31.9
Kamiah city	537	2.26	0.40	25	66	83.3	1.78	0.42	74	-	7.9
Idaho County (part)	-	-	(X)	-	-	(X)	-	(X)	-	-	(X)
Lewis County (part)	537	2.26	0.40	25	66	83.3	1.78	0.42	74	-	7.9
Kellogg city, Shoshone County	1 025	2.16	0.37	24	161	94.9	2.39	0.56	201	4	31.1
Kendrick city, Latah County	162	2.37	0.36	8	22	77.2	2.82	0.65	24	-	30.8
Ketchum city, Blaine County	1 575	1.96	0.35	119	27	71.0	1.83	0.49	348	-	32.3
Kimberly city, Twin Falls County	925	2.87	0.46	73	73	89.2	2.51	0.58	98	5	15.2
Kooskia city, Idaho County	310	2.53	0.46	8	58	66.2	2.29	0.54	55	4	-
Kootenai city, Bonner County	136	2.60	0.48	14	7	81.4	1.92	0.46	22	-	15.4
Kuna city, Ada County	1 711	3.11	0.54	262	26	95.9	3.88	0.80	134	-	8.1
Lapwai city, Nez Perce County	352	3.02	0.52	30	36	81.8	4.03	0.78	33	-	2.6
Lava Hot Springs city, Bannock County	230	2.03	0.35	9	17	78.6	2.38	0.58	47	-	24.4
Leadore city, Lemhi County	45	1.69	0.35	-	2	46.2	2.26	0.59	6	-	-
Lewiston city, Nez Perce County	12 816	2.50	0.37	738	1 084	88.4	2.11	0.51	1 956	12	28.1
Lewisville city, Jefferson County	157	3.02	0.47	-	15	83.2	5.21	0.99	5	-	-
Lost River city, Custer County	8	2.80	0.52	-	-	40.0	5.00	1.00	-	-	-
McCall city, Valley County	924	2.51	0.42	59	46	91.3	1.95	0.44	208	-	27.0
McCammon city, Bannock County	266	2.99	0.49	31	31	75.8	2.36	0.51	10	-	-
Mackay city, Custer County	266	2.30	0.39	24	27	75.4	1.70	0.44	18	4	14.1
Malad City city, Oneida County	805	2.79	0.39	29	128	95.0	2.20	0.52	71	4	16.0
Malta city, Cassia County	61	2.38	0.38	3	9	90.5	3.16	0.60	4	-	-
Marsing city, Owyhee County	341	2.76	0.52	32	20	81.4	2.51	0.62	33	-	8.6
Melba city, Canyon County	160	2.80	0.46	12	10	85.9	2.82	0.73	26	-	3.3
Menan city, Jefferson County	228	3.21	0.56	29	18	71.3	2.63	0.56	9	-	-
Meridian city, Ada County	11 790	2.99	0.47	1 712	74	95.0	2.65	0.57	985	-	10.4
Middleton city, Canyon County	1 006	2.84	0.50	189	29	91.7	3.32	0.74	110	-	16.0
Midvale city, Washington County	74	2.67	0.51	5	6	78.9	2.47	0.53	4	-	-

Table 24. **Owner and Renter Household Characteristics: 2000**—Con.

[Data based on a sample (except Tables 65-68). For information on confidentiality protection, coverage, sampling error, and nonsampling error, see Appendix G.
For location of definitions, see "How to Use This Census Report"]

State County Place	Occupied housing units	Owner-occupied housing units: Average household size	Occupants per room	Year householder moved into unit: 1999 to March 2000	1969 or earlier	Percent 1 unit, detached or attached	Renter-occupied housing units: Average household size	Occupants per room	Year householder moved into unit: 1999 to March 2000	1969 or earlier	Percent 5 or more units in structure
PLACE—Con.											
Minidoka city, Minidoka County	34	4.15	1.06	1	-	84.6	4.19	1.16	4	-	28.6
Montpelier city, Bear Lake County	1 017	2.80	0.44	30	160	94.4	2.41	0.56	90	-	38.6
Moore city, Butte County	83	2.31	0.38	-	12	63.1	3.11	0.53	10	-	-
Moscow city, Latah County	7 715	2.58	0.38	432	335	85.6	1.97	0.52	2 618	7	50.0
Mountain Home city, Elmore County	4 381	2.70	0.44	460	194	90.3	2.37	0.56	846	11	16.2
Mountain Home AFB CDP, Elmore County	1 476	2.86	0.48	-	-	100.0	3.41	0.66	723	-	13.1
Moyie Springs city, Boundary County	241	2.68	0.43	19	4	77.3	3.19	0.61	24	-	-
Mud Lake city, Jefferson County	79	3.41	0.53	11	4	67.6	1.64	0.40	6	-	-
Mullan city, Shoshone County	365	2.21	0.39	14	83	90.5	2.50	0.53	30	-	20.7
Murtaugh city, Twin Falls County	58	2.58	0.44	-	11	88.4	2.60	0.67	2	-	-
Nampa city, Canyon County	18 227	2.81	0.48	2 174	802	90.1	2.70	0.66	3 169	49	22.5
Newdale city, Fremont County	108	3.71	0.57	9	13	86.9	3.56	0.82	-	-	-
New Meadows city, Adams County	207	2.59	0.45	5	24	76.4	2.66	0.62	34	-	10.4
New Plymouth city, Payette County	532	2.59	0.47	28	27	83.9	2.86	0.65	67	-	10.5
Nezperce city, Lewis County	198	2.68	0.38	12	20	94.4	3.00	0.57	5	-	9.5
Notus city, Canyon County	131	3.07	0.50	17	9	74.6	3.41	0.70	4	-	-
Oakley city, Cassia County	220	2.90	0.42	7	33	88.6	2.74	0.50	15	3	-
Oldtown city, Bonner County	80	2.60	0.58	16	6	49.1	2.17	0.51	16	1	-
Onaway city, Latah County	83	2.99	0.49	10	7	73.5	2.80	0.66	5	-	-
Orofino city, Clearwater County	1 164	2.44	0.40	50	124	85.6	2.15	0.47	161	3	16.4
Osburn city, Shoshone County	698	2.21	0.38	47	89	80.7	2.23	0.49	63	-	15.3
Oxford city, Franklin County	16	2.14	0.32	-	4	100.0	3.50	0.70	-	-	-
Paris city, Bear Lake County	219	2.68	0.43	7	42	89.2	1.68	0.39	10	-	28.0
Parker city, Fremont County	90	3.30	0.52	4	29	87.5	4.00	0.80	3	3	-
Parkline city, Benewah County	33	2.39	0.43	5	-	42.4	-	(X)	-	-	(X)
Parma city, Canyon County	621	2.92	0.50	26	62	83.5	2.74	0.56	86	4	7.6
Paul city, Minidoka County	400	2.30	0.40	15	54	90.3	2.81	0.63	46	-	9.9
Payette city, Payette County	2 638	2.63	0.42	154	232	92.5	2.61	0.66	495	8	20.8
Peck city, Nez Perce County	99	2.34	0.41	13	11	62.7	1.63	0.35	5	2	-
Pierce city, Clearwater County	253	2.58	0.42	21	25	79.2	2.05	0.42	26	-	8.1
Pinehurst city, Shoshone County	711	2.45	0.42	60	103	81.5	1.90	0.42	57	2	22.9
Placerville city, Boise County	28	1.96	0.39	4	2	92.3	1.00	0.25	-	-	-
Plummer city, Benewah County	338	3.16	0.56	14	13	65.9	2.78	0.59	40	-	8.5
Pocatello city	19 378	2.75	0.41	1 566	1 777	87.0	2.24	0.56	3 647	57	29.5
Bannock County (part)	19 365	2.75	0.41	1 566	1 777	87.0	2.24	0.56	3 643	57	29.5
Power County (part)	13	1.78	0.40	-	-	44.4	4.00	0.80	4	-	-
Ponderay city, Bonner County	283	2.49	0.49	33	15	55.9	2.03	0.51	36	4	6.3
Post Falls city, Kootenai County	6 361	2.66	0.42	787	77	87.2	2.72	0.63	1 034	8	31.8
Potlatch city, Latah County	329	2.34	0.38	12	32	88.1	2.45	0.58	51	-	29.0
Preston city, Franklin County	1 550	3.07	0.44	105	208	98.3	2.62	0.59	211	19	17.6
Priest River city, Bonner County	702	2.51	0.43	30	77	80.0	2.60	0.61	94	5	22.2
Rathdrum city, Kootenai County	1 565	3.18	0.53	113	7	84.9	2.79	0.59	212	7	9.2
Reubens city, Lewis County	28	2.96	0.46	-	7	89.3	-	(X)	-	-	(X)
Rexburg city, Madison County	4 249	3.50	0.46	195	158	82.9	3.87	0.89	2 072	14	64.2
Richfield city, Lincoln County	168	2.53	0.45	14	20	69.1	2.69	0.71	11	2	-
Rigby city, Jefferson County	1 048	2.87	0.45	73	169	92.0	2.65	0.68	129	-	34.7
Riggins city, Idaho County	209	2.36	0.48	2	12	60.3	1.40	0.35	21	2	15.9
Ririe city	161	3.01	0.55	8	24	73.0	2.13	0.45	16	-	-
Bonneville County (part)	4	2.00	0.40	-	-	100.0	1.00	0.33	2	-	-
Jefferson County (part)	157	3.02	0.56	8	24	72.6	2.23	0.45	14	-	-
Roberts city, Jefferson County	171	4.01	0.78	11	6	56.2	4.41	0.95	12	3	5.9
Rockland city, Power County	101	2.85	0.45	12	7	88.2	2.88	0.64	1	-	-
Rupert city, Minidoka County	2 034	2.76	0.50	153	211	90.0	2.71	0.71	309	-	18.8
St. Anthony city, Fremont County	1 092	3.03	0.49	53	184	84.5	2.25	0.53	126	-	21.2
St. Charles city, Bear Lake County	62	2.13	0.33	5	28	76.7	4.50	0.64	-	-	-
St. Maries city, Benewah County	1 052	2.55	0.43	33	78	76.5	1.93	0.45	119	10	30.6
Salmon city, Lemhi County	1 341	2.35	0.41	109	121	91.5	2.01	0.48	216	8	15.6
Sandpoint city, Bonner County	2 861	2.51	0.43	196	120	91.3	2.10	0.52	638	12	29.6
Shelley city, Bingham County	1 208	3.25	0.48	72	137	91.5	2.73	0.62	165	-	46.3
Shoshone city, Lincoln County	555	2.45	0.43	48	90	84.9	2.51	0.56	75	6	11.3
Smelterville city, Shoshone County	305	2.14	0.44	29	41	61.3	2.12	0.46	38	7	8.6
Soda Springs city, Caribou County	1 194	3.00	0.44	90	143	84.3	1.90	0.46	152	-	27.6
Spencer city, Clark County	16	2.36	0.54	-	1	71.4	2.00	0.33	-	-	-
Spirit Lake city, Kootenai County	516	2.54	0.45	56	30	81.4	2.87	0.64	54	-	16.1
Stanley city, Custer County	49	1.82	0.30	4	-	100.0	2.09	0.45	19	-	-
Star city, Ada County	636	2.86	0.50	142	22	87.1	2.67	0.61	57	-	17.2
State Line city, Kootenai County	8	-	(X)	-	-	(X)	2.38	0.56	4	-	-
Stites city, Idaho County	116	2.43	0.47	15	11	69.1	2.26	0.48	16	3	-
Sugar City city, Madison County	327	3.81	0.54	25	9	92.3	3.73	0.67	11	2	-
Sun Valley city, Blaine County	598	1.98	0.31	76	6	73.8	1.80	0.46	64	-	12.0
Swan Valley city, Bonneville County	72	2.57	0.42	2	8	81.0	1.22	0.58	1	-	-
Tensed city, Benewah County	67	2.00	0.38	5	7	46.3	1.92	0.45	15	-	-
Teton city, Fremont County	191	2.96	0.47	5	34	77.5	2.50	0.53	6	5	-
Tetonia city, Teton County	83	2.66	0.48	8	4	82.1	3.25	0.74	6	-	-
Troy city, Latah County	299	2.72	0.41	8	42	90.4	2.32	0.51	56	-	17.8
Twin Falls city, Twin Falls County	13 296	2.56	0.40	922	1 010	91.3	2.35	0.57	2 560	41	21.9
Ucon city, Bonneville County	288	3.43	0.49	12	25	96.4	2.84	0.50	15	-	-
Victor city, Teton County	301	2.95	0.51	33	18	83.2	2.72	0.70	53	-	5.3
Wallace city, Shoshone County	426	2.13	0.33	25	59	91.7	2.04	0.48	78	4	43.2
Wardner city, Shoshone County	91	2.03	0.37	4	18	83.8	2.48	0.48	10	3	-
Warm River city, Fremont County	4	2.25	0.50	-	2	100.0	-	(X)	-	-	(X)
Weippe city, Clearwater County	160	2.72	0.47	3	16	54.0	2.15	0.50	15	-	21.3
Weiser city, Washington County	2 031	2.51	0.42	149	242	81.6	2.61	0.61	292	7	31.3
Wendell city, Gooding County	808	2.68	0.48	49	57	77.0	2.45	0.56	96	-	14.9
Weston city, Franklin County	91	3.75	0.52	7	10	97.3	4.00	0.63	5	-	-
White Bird city, Idaho County	59	2.09	0.43	7	-	61.1	1.00	0.25	2	-	-

Table 24. **Owner and Renter Household Characteristics: 2000**—Con.

[Data based on a sample (except Tables 65-68). For information on confidentiality protection, coverage, sampling error, and nonsampling error, see Appendix G.
For location of definitions, see "How to Use This Census Report"]

State County Place	Occupied housing units	Owner-occupied housing units					Renter-occupied housing units				
		Average household size	Occupants per room	Year householder moved into unit		Percent 1 unit, detached or attached	Average household size	Occupants per room	Year householder moved into unit		Percent 5 or more units in structure
				1999 to March 2000	1969 or earlier				1999 to March 2000	1969 or earlier	
PLACE—Con.											
Wilder city, Canyon County	389	3.36	0.63	5	29	89.4	4.14	0.98	75	-	6.5
Winchester city, Lewis County	132	2.38	0.42	4	9	91.3	1.96	0.43	10	-	-
Worley city, Kootenai County	75	2.81	0.52	6	9	70.8	3.22	0.61	9	-	-

Table 25. **Home Value: 2000**

[Data based on a sample (except Tables 65-68). For information on confidentiality protection, coverage, sampling error, and nonsampling error, see Appendix G. For location of definitions, see "How to Use This Census Report"]

State County County Subdivision Place	Specified owner-occupied housing units	Value of home							
		Less than $50,000	$50,000 to $99,999	$100,000 to $149,999	$150,000 to $199,999	$200,000 to $299,999	$300,000 to $499,999	$500,000 or more	Median (dollars)
The State	**255 077**	**13 489**	**101 799**	**81 748**	**30 262**	**18 543**	**6 351**	**2 885**	**106 300**
Ada County	68 999	427	16 941	29 254	11 282	7 558	2 692	845	124 700
Boise City CCD	58 410	352	15 171	25 243	9 403	5 814	1 882	545	123 300
Boise City city (part)	39 698	260	11 764	16 291	5 804	3 987	1 260	332	120 500
Eagle city (part)	176	-	-	7	8	17	102	42	381 200
Garden City city (part)	1 285	37	400	380	203	177	54	34	123 200
Meridian city	8 974	15	1 727	5 136	1 582	458	56	-	121 200
Boise Hills CCD	464	-	6	95	211	93	45	14	183 200
Boise City city (part)	73	-	-	-	60	13	-	-	178 200
Eagle CCD	5 371	24	456	1 730	1 129	1 176	622	234	168 600
Boise City city (part)	459	-	7	418	34	-	-	-	116 800
Eagle city (part)	2 552	9	168	761	795	541	234	44	168 600
Garden City city (part)	687	-	27	70	140	259	143	48	234 800
Star city	432	9	123	228	52	18	2	-	112 100
Kuna CCD	1 904	18	895	621	168	151	37	14	102 000
Kuna city	1 346	18	842	438	39	-	9	-	95 600
Orchard CCD	2 850	33	413	1 565	371	324	106	38	122 100
Boise City city (part)	1 803	24	212	1 018	227	241	60	21	123 400
Adams County	561	76	236	144	47	37	12	9	88 800
Council CCD	331	58	162	68	27	14	2	-	77 700
Council city	182	41	113	26	2	-	-	-	69 500
New Meadows CCD	230	18	74	76	20	23	10	9	111 700
New Meadows city	97	12	55	26	4	-	-	-	84 600
Bannock County	15 406	996	8 466	3 791	1 271	800	66	16	90 000
Fort Hall CCD	332	39	184	70	26	9	-	4	87 700
Fort Hall CDP (part)	277	39	133	70	22	9	-	4	90 700
Inkom CCD	765	27	243	257	135	91	12	-	121 300
Inkom city (part)	184	17	130	37	-	-	-	-	84 000
Pocatello city (part)	31	-	-	10	6	15	-	-	197 900
Pocatello CCD	13 292	801	7 514	3 231	1 038	644	52	12	89 500
Chubbuck city	2 029	84	1 079	684	154	28	-	-	94 800
Pocatello city (part)	10 637	705	6 326	2 310	752	486	46	12	87 000
South Bannock CCD	1 017	129	525	233	72	56	2	-	86 600
Arimo city	79	23	47	5	2	2	-	-	71 700
Downey city	176	40	113	23	-	-	-	-	67 100
Inkom city (part)	-	-	-	-	-	-	-	-	-
Lava Hot Springs city	99	15	58	18	4	4	-	-	86 300
McCammon city	168	19	111	28	10	-	-	-	79 500
Pocatello city (part)	7	-	7	-	-	-	-	-	65 000
Bear Lake County	1 540	300	933	190	76	30	11	-	72 600
Georgetown CCD	191	35	103	43	5	5	-	-	82 100
Georgetown city	120	30	70	15	5	-	-	-	73 100
Montpelier CCD	892	191	579	67	32	17	6	-	69 000
Montpelier city	725	171	483	43	18	10	-	-	66 700
Paris CCD	457	74	251	80	39	8	5	-	76 400
Bloomington city	58	6	29	21	2	-	-	-	85 000
Paris city	165	28	97	25	13	2	-	-	75 400
St. Charles city	38	1	23	7	7	-	-	-	87 500
Benewah County	1 499	270	664	356	118	75	12	4	89 000
Plummer CCD	203	49	100	33	15	6	-	-	77 500
Plummer city	136	34	81	14	7	-	-	-	75 700
St. Maries CCD	1 203	183	526	312	99	69	12	2	92 300
Parkline city	4	-	-	-	2	2	-	-	212 500
St. Maries city	535	74	329	110	19	3	-	-	79 700
Tensed CCD	93	38	38	11	4	-	-	2	70 800
Tensed city	17	3	11	3	-	-	-	-	89 200
Bingham County	7 300	741	4 236	1 522	570	195	25	11	84 400
Aberdeen CCD	567	155	310	71	25	6	-	-	70 700
Aberdeen city	352	118	213	19	2	-	-	-	62 700
Alridge CCD	62	-	51	11	-	-	-	-	89 600
Atomic City CCD	336	20	182	87	29	18	-	-	94 700
Atomic City city	8	-	8	-	-	-	-	-	73 300
Blackfoot CCD	2 515	282	1 587	393	183	70	-	-	76 800
Blackfoot city (part)	2 139	274	1 411	281	134	39	-	-	74 400
Firth CCD	488	47	255	137	31	18	-	-	86 200
Basalt city	82	8	58	14	2	-	-	-	78 100
Firth city	58	8	43	5	2	-	-	-	84 400
Fort Hall CCD	341	87	182	46	18	-	4	4	67 000
Fort Hall CDP (part)	124	35	65	20	4	-	-	-	63 300
Moreland CCD	1 553	90	747	462	161	65	21	7	97 300
Blackfoot city (part)	-	-	-	-	-	-	-	-	-
Shelley CCD	1 438	60	922	315	123	18	-	-	87 000
Shelley city	794	28	616	129	21	-	-	-	78 600
Blaine County	4 056	26	173	546	553	798	910	1 050	288 800
Carey CCD	127	8	74	37	4	2	-	2	93 100
Carey city	95	2	57	30	4	2	-	-	95 000
Hailey-Bellevue CCD	2 434	18	87	492	524	647	424	242	211 000
Bellevue city	375	5	28	131	113	75	16	7	159 200
Hailey city	1 444	6	55	317	342	501	214	9	200 300
Ketchum CCD	1 495	-	12	17	25	149	486	806	551 100
Ketchum city	567	-	3	10	16	52	201	285	503 300
Sun Valley city	320	-	6	-	4	16	60	234	798 400
Boise County	1 444	81	410	423	259	200	69	2	126 000
Garden Valley CCD	471	14	102	142	92	91	30	-	141 500
Crouch city	20	2	5	2	2	4	5	-	162 500
Horseshoe Bend CCD	290	28	132	59	43	16	10	2	94 400
Horseshoe Bend city	112	20	71	15	4	-	2	-	79 400
Placerville city	24	4	16	4	-	-	-	-	70 000
Idaho City CCD	683	39	176	222	124	93	29	-	127 700
Idaho City city	50	2	19	21	5	3	-	-	105 900

Table 25. **Home Value: 2000**—Con.

[Data based on a sample (except Tables 65-68). For information on confidentiality protection, coverage, sampling error, and nonsampling error, see Appendix G.
For location of definitions, see "How to Use This Census Report"]

State County County Subdivision Place	Specified owner-occupied housing units	Value of home							
		Less than $50,000	$50,000 to $99,999	$100,000 to $149,999	$150,000 to $199,999	$200,000 to $299,999	$300,000 to $499,999	$500,000 or more	Median (dollars)
Bonner County	6 218	301	1 883	1 815	1 133	723	270	93	124 500
Blanchard-Glengary CCD	1 699	72	373	538	381	188	107	40	139 400
Oldtown city (part)	26	9	9	8	-	-	-	-	82 500
Priest River city (part)	4	-	-	4	-	-	-	-	137 500
Clark Fork CCD	498	39	157	86	87	81	38	10	122 100
Clark Fork city	105	25	66	6	6	2	-	-	71 800
East Hope city	65	4	7	10	18	11	12	3	185 200
Hope city	27	-	-	2	18	4	3	-	176 800
Priest River CCD	958	85	376	288	152	43	7	7	102 700
Oldtown city (part)	2	-	2	-	-	-	-	-	55 000
Priest River city (part)	358	43	206	87	12	10	-	-	80 500
Sandpoint CCD	3 063	105	977	903	513	411	118	36	123 000
Dover city	91	-	30	20	12	21	5	3	127 500
Kootenai city	79	-	53	21	-	5	-	-	90 400
Ponderay city	87	7	46	17	10	7	-	-	83 000
Sandpoint city	1 371	46	528	414	227	90	44	22	111 100
Bonneville County	17 791	1 148	8 982	4 887	1 676	837	202	59	93 500
Idaho Falls CCD	16 316	1 057	8 261	4 433	1 554	769	189	53	93 000
Ammon city	1 371	66	663	460	149	23	10	-	97 200
Idaho Falls city	11 644	879	6 232	2 996	930	481	105	21	90 100
Iona city	305	15	175	99	14	2	-	-	88 600
Idaho Falls West CCD	280	24	89	111	45	11	-	-	115 000
Swan Valley CCD	198	23	82	39	23	19	6	6	95 700
Irwin city	67	4	25	8	12	12	3	3	135 400
Swan Valley city	40	7	21	5	5	2	-	-	83 300
Ucon CCD	997	44	550	304	54	38	7	-	94 700
Ririe city (part)	2	-	2	-	-	-	-	-	55 000
Ucon city	226	23	162	34	5	2	-	-	82 600
Boundary County	1 408	92	664	390	181	58	17	6	96 900
Bonners Ferry CCD	921	60	470	216	113	46	10	6	93 500
Bonners Ferry city	518	34	333	112	30	9	-	-	86 000
Moyie Springs CCD	272	10	99	99	50	12	2	-	116 100
Moyie Springs city	117	10	45	53	4	5	-	-	102 700
Naples CCD	215	22	95	75	18	-	5	-	97 600
Butte County	480	144	246	73	17	-	-	-	68 700
Arco CCD	451	144	231	63	13	-	-	-	66 700
Arco city	210	101	99	10	-	-	-	-	51 200
Butte City city	10	2	8	-	-	-	-	-	57 500
Moore city	37	7	24	6	-	-	-	-	74 500
Howe CCD	29	-	15	10	4	-	-	-	99 300
Camas County	171	37	79	21	12	18	4	-	86 400
East Camas CCD	34	5	6	4	10	7	2	-	155 000
West Camas CCD	137	32	73	17	2	11	2	-	81 800
Fairfield city	95	26	60	7	-	-	2	-	72 100
Canyon County	25 451	1 046	13 074	7 456	2 405	1 136	273	61	96 300
Caldwell CCD	5 747	290	3 350	1 414	439	208	35	11	89 800
Caldwell city (part)	4 370	246	2 970	910	164	58	15	7	84 200
Greenleaf city (part)	179	6	122	40	5	4	-	2	84 400
Notus city (part)	-	-	-	-	-	-	-	-	-
Huston CCD	386	18	111	104	68	71	14	-	127 800
Melba CCD	226	12	83	70	35	24	2	-	108 200
Melba city	83	10	45	25	3	-	-	-	82 500
Middleton CCD	2 075	71	837	692	283	161	31	-	107 700
Caldwell city (part)	-	-	-	-	-	-	-	-	-
Middleton city	712	52	524	129	7	-	-	-	83 300
Nampa CCD	15 563	451	8 055	4 787	1 431	619	184	36	97 200
Caldwell city (part)	514	-	438	76	-	-	-	-	86 400
Nampa city	10 844	406	6 733	2 939	521	160	85	-	92 200
Notus CCD	224	14	93	81	15	18	-	3	103 900
Notus city (part)	78	14	48	16	-	-	-	-	77 100
Parma CCD	641	110	318	149	44	13	-	7	83 400
Parma city	343	66	227	48	2	-	-	-	75 100
Wilder CCD	589	80	227	159	90	22	7	4	96 200
Greenleaf city (part)	8	4	4	-	-	-	-	-	55 000
Wilder city	163	42	109	9	-	-	3	-	63 900
Caribou County	1 458	233	804	280	88	32	-	21	80 400
Bancroft CCD	130	59	49	14	8	-	-	-	53 800
Bancroft city	87	51	33	2	1	-	-	-	47 000
Fort Hall CCD	-	-	-	-	-	-	-	-	-
Grace CCD	415	91	227	66	14	11	-	6	69 300
Grace city	256	76	151	25	4	-	-	-	60 300
Soda Springs CCD	879	83	521	191	57	21	-	6	85 600
Soda Springs city	723	76	478	121	42	-	-	6	81 000
Wayan CCD	34	-	7	9	9	-	-	9	152 800
Cassia County	3 663	391	2 068	638	307	197	50	12	83 100
Albion CCD	298	26	144	70	26	30	2	-	88 200
Albion city	49	2	29	15	-	3	-	-	76 900
Malta city	34	15	8	7	4	-	-	-	55 000
Burley CCD	2 520	293	1 537	385	197	74	29	5	80 000
Burley city (part)	1 732	263	1 131	250	71	12	5	-	71 900
Declo CCD	477	23	200	106	71	56	14	7	106 000
Declo city	87	18	51	13	3	2	-	-	70 900
Oakley CCD	368	49	187	77	13	37	5	-	81 400
Oakley city	146	28	85	25	2	6	-	-	76 900
Clark County	113	33	74	6	-	-	-	-	64 600
East Clark CCD	10	2	8	-	-	-	-	-	60 000
Spencer city	8	2	6	-	-	-	-	-	56 700
West Clark CCD	103	31	66	6	-	-	-	-	65 500
Dubois city	82	31	51	-	-	-	-	-	57 700

Table 25. **Home Value: 2000**—Con.

[Data based on a sample (except Tables 65-68). For information on confidentiality protection, coverage, sampling error, and nonsampling error, see Appendix G. For location of definitions, see "How to Use This Census Report"]

State County County Subdivision Place	Specified owner-occupied housing units	Value of home							
		Less than $50,000	$50,000 to $99,999	$100,000 to $149,999	$150,000 to $199,999	$200,000 to $299,999	$300,000 to $499,999	$500,000 or more	Median (dollars)
Clearwater County	1 444	316	659	304	122	29	14	-	80 500
Elk River CCD	69	14	26	15	9	5	-	-	93 100
Elk River city	42	14	26	2	-	-	-	-	66 700
Nez Perce CCD	949	106	490	239	89	21	4	-	87 600
Orofino city	656	81	359	153	57	4	2	-	84 600
Pierce-Headquarters CCD	297	149	94	34	17	3	-	-	49 900
Pierce city	161	107	45	6	-	3	-	-	42 800
Weippe CCD	129	47	49	16	7	-	10	-	66 800
Weippe city	52	26	22	2	2	-	-	-	50 000
Custer County	730	79	374	151	57	57	10	2	90 400
Challis CCD	445	48	240	93	30	28	6	-	88 700
Challis city	220	29	163	19	2	7	-	-	73 500
Mackay CCD	210	25	115	43	15	6	4	2	84 000
Lost River city	-	-	-	-	-	-	-	-	-
Mackay city	133	21	82	18	4	4	4	-	74 600
Stanley CCD	75	6	19	15	12	23	-	-	134 400
Clayton city	6	2	4	-	-	-	-	-	92 500
Stanley city	8	-	-	4	2	2	-	-	162 500
Elmore County	3 745	221	2 010	1 181	244	60	18	11	93 200
Atlanta CCD	59	28	5	5	16	2	3	-	93 000
Glenns Ferry CCD	398	81	206	47	26	28	5	5	73 800
Glenns Ferry city	286	52	181	32	7	11	3	-	69 600
Mountain Home CCD	3 288	112	1 799	1 129	202	30	10	6	94 600
Mountain Home city	2 540	88	1 552	762	122	-	10	6	91 400
Mountain Home AFB CDP	7	-	-	7	-	-	-	-	137 500
Franklin County	2 224	140	1 146	612	203	101	22	-	94 300
Dayton CCD	358	21	197	111	18	9	2	-	91 900
Clifton city	40	5	20	15	-	-	-	-	91 700
Dayton city	86	7	41	34	-	4	-	-	93 800
Oxford city	10	4	5	-	-	1	-	-	62 000
Weston city	64	-	41	19	4	-	-	-	92 500
Mink Creek CCD	154	5	57	42	21	29	-	-	112 100
Preston CCD	1 712	114	892	459	164	63	20	-	94 100
Franklin city	108	8	47	50	3	-	-	-	99 200
Preston city	1 131	87	643	265	96	20	20	-	91 700
Fremont County	2 210	371	1 139	407	174	101	16	2	82 200
Ashton CCD	484	121	250	63	25	19	6	-	80 400
Ashton city	265	71	155	35	2	2	-	-	67 400
Drummond city	6	4	-	-	2	-	-	-	10 000-
Warm River city (part)	-	-	-	-	-	-	-	-	-
Island Park CCD	273	9	82	78	51	43	8	2	126 100
Island Park city	39	-	15	10	6	-	8	-	132 800
Warm River city (part)	2	-	-	2	-	-	-	-	112 500
St. Anthony CCD	1 227	195	672	228	95	37	-	-	77 800
Parker city	67	14	42	9	2	-	-	-	66 800
St. Anthony city	663	132	419	90	13	9	-	-	69 300
Teton-Newdale CCD	226	46	135	38	3	2	2	-	80 200
Newdale city	71	11	43	14	3	-	-	-	82 800
Teton city	125	31	69	21	-	2	2	-	75 000
Yellowstone National Park CCD	-	-	-	-	-	-	-	-	-
Gem County	3 105	174	1 477	958	345	106	45	-	97 600
Emmett Bench CCD	591	6	254	263	58	5	5	-	105 800
Emmett Valley CCD	2 345	157	1 180	670	225	81	32	-	95 300
Emmett city	1 160	98	834	198	-	14	16	-	82 200
Sweet CCD	169	11	43	25	62	20	8	-	154 200
Gooding County	2 364	318	1 197	550	156	88	48	7	82 500
Bliss CCD	109	20	27	40	11	7	4	-	107 800
Bliss city	31	15	11	5	-	-	-	-	61 300
Gooding CCD	1 135	221	627	222	26	32	-	7	73 700
Gooding city	800	183	523	94	-	-	-	-	66 500
Hagerman CCD	373	9	154	116	49	22	23	-	107 600
Hagerman city	149	9	98	30	8	4	-	-	80 900
Wendell CCD	747	68	389	172	70	27	21	-	86 400
Wendell city	466	54	308	95	4	-	5	-	75 200
Idaho County	2 584	271	1 265	604	256	119	62	7	88 600
Cottonwood CCD	345	26	215	78	16	10	-	-	83 600
Cottonwood city	248	14	188	36	8	2	-	-	79 500
Elk City CCD	179	19	95	40	15	3	7	-	88 100
Grangeville CCD	1 145	139	498	296	110	61	41	-	92 900
Grangeville city	823	113	473	198	29	10	-	-	80 200
White Bird city	29	11	14	4	-	-	-	-	61 700
Nez Perce CCD	658	80	298	151	94	26	9	-	87 500
Ferdinand city	41	10	16	11	4	-	-	-	86 400
Kamiah city (part)	-	-	-	-	-	-	-	-	-
Kooskia city	142	33	77	28	4	-	-	-	67 300
Stites city	54	15	32	7	-	-	-	-	65 000
Riggins CCD	257	7	159	39	21	19	5	7	87 100
Riggins city	62	-	50	4	2	6	-	-	85 000
Jefferson County	3 262	288	1 633	903	260	114	39	25	91 900
Hamer CCD	242	39	134	46	13	7	3	-	75 800
Hamer city	2	-	2	-	-	-	-	-	55 000
Mud Lake city	46	8	26	9	3	-	-	-	65 700
Lewisville-Menan CCD	647	56	332	189	44	16	2	8	92 000
Lewisville city	114	13	73	21	-	3	2	2	80 800
Menan city	143	16	93	23	3	8	-	-	87 300
Rigby CCD	1 921	130	892	604	178	74	28	15	97 200
Rigby city	664	61	488	108	7	-	-	-	77 900
Ririe CCD	219	39	112	27	23	12	4	2	82 200
Ririe city (part)	96	30	59	5	2	-	-	-	65 900
Roberts CCD	233	24	163	37	2	5	2	-	81 300
Roberts city	71	21	48	2	-	-	-	-	63 900

Table 25. **Home Value: 2000**—Con.

[Data based on a sample (except Tables 65-68). For information on confidentiality protection, coverage, sampling error, and nonsampling error, see Appendix G. For location of definitions, see "How to Use This Census Report"]

State County County Subdivision Place	Specified owner-occupied housing units	Value of home							
		Less than $50,000	$50,000 to $99,999	$100,000 to $149,999	$150,000 to $199,999	$200,000 to $299,999	$300,000 to $499,999	$500,000 or more	Median (dollars)
Jerome County	3 030	301	1 468	761	285	147	44	24	89 800
Eden-Hazelton CCD	378	54	209	77	26	12	-	-	79 300
Eden city	69	21	37	9	2	-	-	-	59 600
Hazelton city	111	24	83	3	1	-	-	-	66 400
Hunt CCD	41	4	-	28	6	-	-	3	134 900
Jerome CCD	2 611	243	1 259	656	253	135	44	21	90 700
Jerome city	1 455	213	1 045	180	6	11	-	-	70 100
Kootenai County	22 203	280	6 389	8 726	3 241	2 401	782	384	120 100
Coeur d'Alene CCD	12 917	138	3 497	5 037	2 112	1 482	421	230	122 900
Coeur d'Alene city	7 072	102	2 682	2 854	933	396	57	48	109 800
Dalton Gardens city	715	-	51	179	213	245	27	-	180 600
Fernan Lake Village city	62	-	-	13	24	9	5	11	187 500
Hayden city (part)	2 155	16	527	1 147	278	136	33	18	119 500
Hayden Lake city	186	-	4	29	47	59	22	25	215 500
Huetter city	11	2	9	-	-	-	-	-	83 900
Harrison CCD	425	21	91	124	43	62	60	24	127 400
Harrison city (part)	69	6	24	23	8	5	3	-	104 900
Post Falls-Rathdrum CCD	6 894	49	2 236	3 030	813	501	174	91	114 300
Hauser city	90	6	39	32	6	4	3	-	100 000
Post Falls city	3 831	10	1 289	1 769	414	213	90	46	112 500
Rathdrum city	1 000	-	505	455	40	-	-	-	99 800
State Line city	-	-	-	-	-	-	-	-	-
Spirit Lake-Athol CCD	1 649	49	482	473	212	314	94	25	128 000
Athol city	130	13	88	23	-	-	-	6	87 900
Hayden city (part)	-	-	-	-	-	-	-	-	-
Spirit Lake city	280	31	169	55	18	-	5	2	84 100
Worley CCD	318	23	83	62	61	42	33	14	138 200
Harrison city (part)	-	-	-	-	-	-	-	-	-
Worley city	32	9	13	7	-	3	-	-	70 000
Latah County	4 963	207	1 161	2 171	946	395	66	17	126 400
Deary-Bovill CCD	243	59	102	55	18	4	-	5	81 800
Bovill city	50	24	24	-	2	-	-	-	50 800
Deary city	126	7	75	36	8	-	-	-	89 600
Genesee CCD	282	4	116	139	18	5	-	-	106 600
Genesee city	225	4	99	109	8	5	-	-	103 700
Moscow CCD	3 216	28	453	1 634	707	321	63	10	135 700
Moscow city	2 780	28	403	1 448	621	254	26	-	133 900
Potlatch CCD	579	90	210	147	108	24	-	-	97 500
Onaway city	50	14	19	13	4	-	-	-	78 300
Potlatch city	204	42	108	29	25	-	-	-	76 300
Troy-Juliaetta-Kendrick CCD	643	26	280	196	95	41	3	2	103 600
Juliaetta city	130	10	87	27	6	-	-	-	88 200
Kendrick city	95	6	65	24	-	-	-	-	86 800
Troy city	183	8	94	65	15	1	-	-	97 200
Lemhi County	1 527	202	699	380	133	90	15	8	91 500
Forney CCD	10	-	-	-	-	-	10	-	350 000
Leadore CCD	45	22	8	13	-	2	-	-	51 300
Leadore city	12	10	2	-	-	-	-	-	40 000
Patterson CCD	77	-	39	15	7	16	-	-	99 800
Salmon CCD	1 395	180	652	352	126	72	5	8	90 300
Salmon city	690	138	395	124	27	6	-	-	73 100
Lewis County	866	147	483	161	50	20	3	2	78 900
Craigmont CCD	188	27	118	30	11	2	-	-	74 400
Craigmont city	142	25	88	16	11	2	-	-	69 300
Kamiah CCD	336	48	167	80	30	9	-	2	86 300
Kamiah city (part)	269	46	138	65	18	2	-	-	82 700
Lewis South CCD	3	-	3	-	-	-	-	-	85 000
Nezperce CCD	197	44	118	29	5	1	-	-	72 700
Nezperce city	159	44	100	13	2	-	-	-	67 300
Winchester CCD	142	28	77	22	4	8	3	-	72 200
Reubens city	20	16	4	-	-	-	-	-	41 400
Winchester city	91	12	56	19	4	-	-	-	75 800
Lincoln County	605	96	381	95	23	8	2	-	75 700
Richfield CCD	106	29	62	15	-	-	-	-	59 200
Richfield city	81	25	50	6	-	-	-	-	58 600
Shoshone CCD	499	67	319	80	23	8	2	-	78 200
Dietrich city	31	4	21	6	-	-	-	-	74 200
Shoshone city	331	54	241	36	-	-	-	-	72 500
Madison County	2 855	49	1 218	1 012	338	182	50	6	106 800
Moody Creek CCD	691	11	224	249	134	49	24	-	123 200
Rexburg city (part)	622	6	214	225	134	31	12	-	121 100
Sugar City CCD	838	14	324	348	117	22	13	-	110 400
Rexburg city (part)	-	-	-	-	-	-	-	-	-
Sugar City city	256	4	145	88	17	2	-	-	94 900
Thornton CCD	1 326	24	670	415	87	111	13	6	98 500
Rexburg city (part)	641	6	350	184	35	60	-	6	96 800
Minidoka County	3 957	698	2 226	762	157	92	22	-	74 600
Heyburn CCD	1 052	123	637	227	32	26	7	-	76 800
Burley city (part)	68	-	36	32	-	-	-	-	86 000
Heyburn city	667	99	490	51	13	7	7	-	67 100
Minidoka CCD	167	23	84	51	-	9	-	-	84 700
Minidoka city	11	8	3	-	-	-	-	-	33 100
Paul CCD	656	79	360	181	31	5	-	-	82 100
Paul city	263	43	193	25	2	-	-	-	69 600
Rupert CCD	2 082	473	1 145	303	94	52	15	-	69 200
Acequia city	24	10	13	-	1	-	-	-	60 000
Rupert city	1 238	362	714	120	35	7	-	-	59 800
Nez Perce County	8 251	341	3 321	3 160	903	438	75	13	105 800
Leland CCD	54	11	20	15	2	6	-	-	96 700
Lewiston CCD	7 463	248	2 957	3 001	809	383	58	7	107 000
Lewiston city	7 209	242	2 915	2 909	766	325	45	7	106 000

Table 25. **Home Value: 2000**—Con.

[Data based on a sample (except Tables 65-68). For information on confidentiality protection, coverage, sampling error, and nonsampling error, see Appendix G. For location of definitions, see "How to Use This Census Report"]

State County County Subdivision Place	Specified owner-occupied housing units	Value of home							
		Less than $50,000	$50,000 to $99,999	$100,000 to $149,999	$150,000 to $199,999	$200,000 to $299,999	$300,000 to $499,999	$500,000 or more	Median (dollars)
Nez Perce County—Con.									
Nez Perce CCD	734	82	344	144	92	49	17	6	91 800
Culdesac city	75	16	36	15	8	-	-	-	80 700
Lapwai city	190	32	129	27	-	-	2	-	73 500
Peck city	50	7	29	3	9	2	-	-	77 500
Oneida County	839	92	439	216	67	21	4	-	88 400
Holbrook CCD	33	5	20	-	8	-	-	-	66 400
Malad City CCD	806	87	419	216	59	21	4	-	89 200
Malad City city	575	68	342	121	35	9	-	-	83 700
Owyhee County	1 537	220	814	323	90	65	15	10	82 500
Bruneau CCD	85	13	34	24	5	5	4	-	88 500
Grand View CCD	127	26	60	26	9	4	-	2	77 500
Grand View city	51	11	33	5	2	-	-	-	70 500
Homedale CCD	695	89	462	107	19	18	-	-	77 000
Homedale city	508	82	382	42	2	-	-	-	69 500
Marsing CCD	420	52	209	93	38	25	-	3	86 900
Marsing city	180	39	110	27	2	2	-	-	71 500
Murphy CCD	177	30	33	66	19	13	11	5	118 200
Western Shoshone CCD	33	10	16	7	-	-	-	-	71 300
Payette County	3 818	296	2 182	891	342	84	16	7	87 900
Fruitland CCD	1 159	10	683	289	152	25	-	-	92 000
Fruitland city	708	-	548	138	14	8	-	-	84 700
New Plymouth CCD	654	48	317	222	53	7	-	7	94 800
New Plymouth city	297	37	225	31	4	-	-	-	77 500
Payette CCD	2 005	238	1 182	380	137	52	16	-	83 800
Payette city	1 515	212	990	247	66	-	-	-	79 500
Power County	1 205	119	652	267	109	29	29	-	89 000
American Falls CCD	966	82	515	223	90	27	29	-	90 700
American Falls city	680	63	442	125	50	-	-	-	84 600
Arbon CCD	15	2	11	2	-	-	-	-	86 900
Fort Hall CCD	111	9	45	38	19	-	-	-	101 500
Arbon Valley CDP	95	5	41	30	19	-	-	-	101 800
Pocatello city (part)	4	-	-	4	-	-	-	-	137 500
Rockland CCD	113	26	81	4	-	2	-	-	64 500
Rockland city	72	17	51	4	-	-	-	-	63 600
Shoshone County	3 096	767	1 763	444	74	36	2	10	70 200
Avery-Clarkia CCD	59	15	21	11	8	2	2	-	91 900
Kellogg CCD	1 611	326	989	238	40	8	-	10	73 200
Kellogg city	490	108	333	45	-	4	-	-	68 100
Pinehurst city	431	59	271	87	12	2	-	-	77 200
Smelterville city	121	61	60	-	-	-	-	-	49 700
Wardner city	57	23	25	9	-	-	-	-	54 200
Mullan CCD	253	117	123	9	2	2	-	-	53 200
Mullan city	244	117	116	9	2	-	-	-	51 700
Murray CCD	55	12	25	12	-	6	-	-	84 200
Wallace CCD	1 118	297	605	174	24	18	-	-	69 200
Osburn city	440	103	238	90	7	2	-	-	72 800
Wallace city	213	75	117	17	2	2	-	-	59 300
Teton County	956	31	203	383	183	98	40	18	133 000
Driggs CCD	320	5	76	104	72	44	19	-	134 800
Driggs city	183	5	66	75	26	8	3	-	112 500
Tetonia CCD	176	4	58	81	10	23	-	-	121 000
Tetonia city	49	4	29	13	3	-	-	-	81 300
Victor CCD	460	22	69	198	101	31	21	18	136 900
Victor city	169	11	39	95	18	4	2	-	114 900
Twin Falls County	12 589	958	6 200	3 575	952	640	205	59	93 800
Buhl CCD	1 669	192	938	334	95	93	8	9	80 300
Buhl city	886	115	677	89	5	-	-	-	71 600
Castleford city	43	26	17	-	-	-	-	-	24 500
Filer CCD	820	70	449	205	56	32	8	-	87 200
Filer city	417	58	286	66	6	-	1	-	75 200
Hollister CCD	250	26	123	34	39	28	-	-	89 600
Hollister city	25	3	18	2	2	-	-	-	78 800
Kimberly CCD	1 142	72	641	286	73	38	17	15	89 900
Hansen city	174	27	142	5	-	-	-	-	65 700
Kimberly city	636	36	431	147	14	2	-	6	86 000
Murtaugh CCD	132	20	67	29	3	13	-	-	80 600
Murtaugh city	38	13	21	4	-	-	-	-	61 100
Twin Falls CCD	8 548	578	3 974	2 679	686	428	172	31	97 400
Twin Falls city	7 172	535	3 650	2 260	493	185	34	15	93 500
West Salmon Falls CCD	28	-	8	8	-	8	-	4	118 800
Valley County	1 855	57	401	569	401	255	88	84	141 200
Cascade CCD	568	45	182	180	99	49	9	4	114 000
Cascade city	225	25	95	68	20	12	5	-	95 300
McCall CCD	1 265	12	206	380	302	206	79	80	154 400
Donnelly city	36	-	30	4	2	-	-	-	70 000
McCall city	492	5	92	145	109	62	31	48	151 300
Stibnite CCD	22	-	13	9	-	-	-	-	68 500
Washington County	1 699	108	966	390	156	73	6	-	90 200
Cambridge CCD	139	12	85	34	3	5	-	-	84 000
Cambridge city	88	8	58	20	2	-	-	-	80 600
Midvale CCD	61	23	23	11	4	-	-	-	70 500
Midvale city	41	21	14	4	2	-	-	-	48 800
Weiser CCD	1 499	73	858	345	149	68	6	-	91 700
Weiser city	1 039	68	714	181	52	24	-	-	83 400

Table 26. **Home Value: 2000**

[Data based on a sample (except Tables 65-68). For information on confidentiality protection, coverage, sampling error, and nonsampling error, see Appendix G.
For location of definitions, see "How to Use This Census Report"]

State County Place	Specified owner-occupied housing units	Value of home							
		Less than $50,000	$50,000 to $99,999	$100,000 to $149,999	$150,000 to $199,999	$200,000 to $299,999	$300,000 to $499,999	$500,000 or more	Median (dollars)
The State	**255 077**	**13 489**	**101 799**	**81 748**	**30 262**	**18 543**	**6 351**	**2 885**	**106 300**
COUNTY									
Ada County	68 999	427	16 941	29 254	11 282	7 558	2 692	845	124 700
Adams County	561	76	236	144	47	37	12	9	88 800
Bannock County	15 406	996	8 466	3 791	1 271	800	66	16	90 000
Bear Lake County	1 540	300	933	190	76	30	11	-	72 600
Benewah County	1 499	270	664	356	118	75	12	4	89 000
Bingham County	7 300	741	4 236	1 522	570	195	25	11	84 400
Blaine County	4 056	26	173	546	553	798	910	1 050	288 800
Boise County	1 444	81	410	423	259	200	69	2	126 000
Bonner County	6 218	301	1 883	1 815	1 133	723	270	93	124 500
Bonneville County	17 791	1 148	8 982	4 887	1 676	837	202	59	93 500
Boundary County	1 408	92	664	390	181	58	17	6	96 900
Butte County	480	144	246	73	17	-	-	-	68 700
Camas County	171	37	79	21	12	18	4	-	86 400
Canyon County	25 451	1 046	13 074	7 456	2 405	1 136	273	61	96 300
Caribou County	1 458	233	804	280	88	32	-	21	80 400
Cassia County	3 663	391	2 068	638	307	197	50	12	83 100
Clark County	113	33	74	6	-	-	-	-	64 600
Clearwater County	1 444	316	659	304	122	29	14	-	80 500
Custer County	730	79	374	151	57	57	10	2	90 400
Elmore County	3 745	221	2 010	1 181	244	60	18	11	93 200
Franklin County	2 224	140	1 146	612	203	101	22	-	94 300
Fremont County	2 210	371	1 139	407	174	101	16	2	82 200
Gem County	3 105	174	1 477	958	345	106	45	-	97 600
Gooding County	2 364	318	1 197	550	156	88	48	7	82 500
Idaho County	2 584	271	1 265	604	256	119	62	7	88 600
Jefferson County	3 262	288	1 633	903	260	114	39	25	91 900
Jerome County	3 030	301	1 468	761	285	147	44	24	89 800
Kootenai County	22 203	280	6 389	8 726	3 241	2 401	782	384	120 100
Latah County	4 963	207	1 161	2 171	946	395	66	17	126 400
Lemhi County	1 527	202	699	380	133	90	15	8	91 500
Lewis County	866	147	483	161	50	20	3	2	78 900
Lincoln County	605	96	381	95	23	8	2	-	75 700
Madison County	2 855	49	1 218	1 012	338	182	50	6	106 800
Minidoka County	3 957	698	2 226	762	157	92	22	-	74 600
Nez Perce County	8 251	341	3 321	3 160	903	438	75	13	105 800
Oneida County	839	92	439	216	67	21	4	-	88 400
Owyhee County	1 537	220	814	323	90	65	15	10	82 500
Payette County	3 818	296	2 182	891	342	84	16	7	87 900
Power County	1 205	119	652	267	109	29	29	-	89 000
Shoshone County	3 096	767	1 763	444	74	36	2	10	70 200
Teton County	956	31	203	383	183	98	40	18	133 000
Twin Falls County	12 589	958	6 200	3 575	952	640	205	59	93 800
Valley County	1 855	57	401	569	401	255	88	84	141 200
Washington County	1 699	108	966	390	156	73	6	-	90 200
PLACE									
Aberdeen city, Bingham County	352	118	213	19	2	-	-	-	62 700
Acequia city, Minidoka County	24	10	13	-	1	-	-	-	60 000
Albion city, Cassia County	49	2	29	15	-	3	-	-	76 900
American Falls city, Power County	680	63	442	125	50	-	-	-	84 600
Ammon city, Bonneville County	1 371	66	663	460	149	23	10	-	97 200
Arbon Valley CDP, Power County	95	5	41	30	19	-	-	-	101 800
Arco city, Butte County	210	101	99	10	-	-	-	-	51 200
Arimo city, Bannock County	79	23	47	5	2	2	-	-	71 700
Ashton city, Fremont County	265	71	155	35	2	2	-	-	67 400
Athol city, Kootenai County	130	13	88	23	-	-	-	6	87 900
Atomic City city, Bingham County	8	-	8	-	-	-	-	-	73 300
Bancroft city, Caribou County	87	51	33	2	1	-	-	-	47 000
Basalt city, Bingham County	82	8	58	14	2	-	-	-	78 100
Bellevue city, Blaine County	375	5	28	131	113	75	16	7	159 200
Blackfoot city, Bingham County	2 139	274	1 411	281	134	39	-	-	74 400
Bliss city, Gooding County	31	15	11	5	-	-	-	-	61 300
Bloomington city, Bear Lake County	58	6	29	21	2	-	-	-	85 000
Boise City city, Ada County	42 033	284	11 983	17 727	6 125	4 241	1 320	353	120 700
Bonners Ferry city, Boundary County	518	34	333	112	30	9	-	-	86 000
Bovill city, Latah County	50	24	24	-	2	-	-	-	50 800
Buhl city, Twin Falls County	886	115	677	89	5	-	-	-	71 600
Burley city	1 800	263	1 167	282	71	12	5	-	72 800
Cassia County (part)	1 732	263	1 131	250	71	12	5	-	71 900
Minidoka County (part)	68	-	36	32	-	-	-	-	86 000
Butte City city, Butte County	10	2	8	-	-	-	-	-	57 500
Caldwell city, Canyon County	4 884	246	3 408	986	164	58	15	7	84 700
Cambridge city, Washington County	88	8	58	20	2	-	-	-	80 600
Carey city, Blaine County	95	2	57	30	4	2	-	-	95 000
Cascade city, Valley County	225	25	95	68	20	12	5	-	95 300
Castleford city, Twin Falls County	43	26	17	-	-	-	-	-	24 500
Challis city, Custer County	220	29	163	19	2	7	-	-	73 500
Chubbuck city, Bannock County	2 029	84	1 079	684	154	28	-	-	94 800
Clark Fork city, Bonner County	105	25	66	6	6	2	-	-	71 800
Clayton city, Custer County	6	2	4	-	-	-	-	-	92 500
Clifton city, Franklin County	40	5	20	15	-	-	-	-	91 700
Coeur d'Alene city, Kootenai County	7 072	102	2 682	2 854	933	396	57	48	109 800
Cottonwood city, Idaho County	248	14	188	36	8	2	-	-	79 500
Council city, Adams County	182	41	113	26	2	-	-	-	69 500
Craigmont city, Lewis County	142	25	88	16	11	2	-	-	69 300
Crouch city, Boise County	20	2	5	2	2	4	5	-	162 500
Culdesac city, Nez Perce County	75	16	36	15	8	-	-	-	80 700

Table 26. **Home Value: 2000**—Con.

[Data based on a sample (except Tables 65-68). For information on confidentiality protection, coverage, sampling error, and nonsampling error, see Appendix G. For location of definitions, see "How to Use This Census Report"]

State County Place	Specified owner-occupied housing units	Value of home							
		Less than $50,000	$50,000 to $99,999	$100,000 to $149,999	$150,000 to $199,999	$200,000 to $299,999	$300,000 to $499,999	$500,000 or more	Median (dollars)
PLACE—Con.									
Dalton Gardens city, Kootenai County	715	-	51	179	213	245	27	-	180 600
Dayton city, Franklin County	86	7	41	34	-	4	-	-	93 800
Deary city, Latah County	126	7	75	36	8	-	-	-	89 600
Declo city, Cassia County	87	18	51	13	3	2	-	-	70 900
Dietrich city, Lincoln County	31	4	21	6	-	-	-	-	74 200
Donnelly city, Valley County	36	-	30	4	2	-	-	-	70 000
Dover city, Bonner County	91	-	30	20	12	21	5	3	127 500
Downey city, Bannock County	176	40	113	23	-	-	-	-	67 100
Driggs city, Teton County	183	5	66	75	26	8	3	-	112 500
Drummond city, Fremont County	6	4	-	-	2	-	-	-	10 000-
Dubois city, Clark County	82	31	51	-	-	-	-	-	57 700
Eagle city, Ada County	2 728	9	168	768	803	558	336	86	173 100
East Hope city, Bonner County	65	4	7	10	18	11	12	3	185 200
Eden city, Jerome County	69	21	37	9	2	-	-	-	59 600
Elk River city, Clearwater County	42	14	26	2	-	-	-	-	66 700
Emmett city, Gem County	1 160	98	834	198	-	14	16	-	82 200
Fairfield city, Camas County	95	26	60	7	-	-	2	-	72 100
Ferdinand city, Idaho County	41	10	16	11	4	-	-	-	86 400
Fernan Lake Village city, Kootenai County	62	-	-	13	24	9	5	11	187 500
Filer city, Twin Falls County	417	58	286	66	6	-	1	-	75 200
Firth city, Bingham County	58	8	43	5	2	-	-	-	84 400
Fort Hall CDP	401	74	198	90	26	9	-	4	76 000
Bannock County (part)	277	39	133	70	22	9	-	4	90 700
Bingham County (part)	124	35	65	20	4	-	-	-	63 300
Franklin city, Franklin County	108	8	47	50	3	-	-	-	99 200
Fruitland city, Payette County	708	-	548	138	14	8	-	-	84 700
Garden City city, Ada County	1 972	37	427	450	343	436	197	82	161 800
Genesee city, Latah County	225	4	99	109	8	5	-	-	103 700
Georgetown city, Bear Lake County	120	30	70	15	5	-	-	-	73 100
Glenns Ferry city, Elmore County	286	52	181	32	7	11	3	-	69 600
Gooding city, Gooding County	800	183	523	94	-	-	-	-	66 500
Grace city, Caribou County	256	76	151	25	4	-	-	-	60 300
Grand View city, Owyhee County	51	11	33	5	2	-	-	-	70 500
Grangeville city, Idaho County	823	113	473	198	29	10	-	-	80 200
Greenleaf city, Canyon County	187	10	126	40	5	4	-	2	82 100
Hagerman city, Gooding County	149	9	98	30	8	4	-	-	80 900
Hailey city, Blaine County	1 444	6	55	317	342	501	214	9	200 300
Hamer city, Jefferson County	2	-	2	-	-	-	-	-	55 000
Hansen city, Twin Falls County	174	27	142	5	-	-	-	-	65 700
Harrison city, Kootenai County	69	6	24	23	8	5	3	-	104 900
Hauser city, Kootenai County	90	6	39	32	6	4	3	-	100 000
Hayden city, Kootenai County	2 155	16	527	1 147	278	136	33	18	119 500
Hayden Lake city, Kootenai County	186	-	4	29	47	59	22	25	215 500
Hazelton city, Jerome County	111	24	83	3	1	-	-	-	66 400
Heyburn city, Minidoka County	667	99	490	51	13	7	7	-	67 100
Hollister city, Twin Falls County	25	3	18	2	2	-	-	-	78 800
Homedale city, Owyhee County	508	82	382	42	2	-	-	-	69 500
Hope city, Bonner County	27	-	-	2	18	4	3	-	176 800
Horseshoe Bend city, Boise County	112	20	71	15	4	-	2	-	79 400
Huetter city, Kootenai County	11	2	9	-	-	-	-	-	83 900
Idaho City city, Boise County	50	2	19	21	5	3	-	-	105 900
Idaho Falls city, Bonneville County	11 644	879	6 232	2 996	930	481	105	21	90 100
Inkom city, Bannock County	184	17	130	37	-	-	-	-	84 000
Iona city, Bonneville County	305	15	175	99	14	2	-	-	88 600
Irwin city, Bonneville County	67	4	25	8	12	12	3	3	135 400
Island Park city, Fremont County	39	-	15	10	6	-	8	-	132 800
Jerome city, Jerome County	1 455	213	1 045	180	6	11	-	-	70 100
Juliaetta city, Latah County	130	10	87	27	6	-	-	-	88 200
Kamiah city	269	46	138	65	18	2	-	-	82 700
Idaho County (part)	-	-	-	-	-	-	-	-	-
Lewis County (part)	269	46	138	65	18	2	-	-	82 700
Kellogg city, Shoshone County	490	108	333	45	-	4	-	-	68 100
Kendrick city, Latah County	95	6	65	24	-	-	-	-	86 800
Ketchum city, Blaine County	567	-	3	10	16	52	201	285	503 300
Kimberly city, Twin Falls County	636	36	431	147	14	2	-	6	86 000
Kooskia city, Idaho County	142	33	77	28	4	-	-	-	67 300
Kootenai city, Bonner County	79	-	53	21	-	5	-	-	90 400
Kuna city, Ada County	1 346	18	842	438	39	-	9	-	95 600
Lapwai city, Nez Perce County	190	32	129	27	-	-	2	-	73 500
Lava Hot Springs city, Bannock County	99	15	58	18	4	4	-	-	86 300
Leadore city, Lemhi County	12	10	2	-	-	-	-	-	40 000
Lewiston city, Nez Perce County	7 209	242	2 915	2 909	766	325	45	7	106 000
Lewisville city, Jefferson County	114	13	73	21	-	3	2	2	80 800
Lost River city, Custer County	-	-	-	-	-	-	-	-	-
McCall city, Valley County	492	5	92	145	109	62	31	48	151 300
McCammon city, Bannock County	168	19	111	28	10	-	-	-	79 500
Mackay city, Custer County	133	21	82	18	4	4	4	-	74 600
Malad City city, Oneida County	575	68	342	121	35	9	-	-	83 700
Malta city, Cassia County	34	15	8	7	4	-	-	-	55 000
Marsing city, Owyhee County	180	39	110	27	2	2	-	-	71 500
Melba city, Canyon County	83	10	45	25	3	-	-	-	82 500
Menan city, Jefferson County	143	16	93	23	3	8	-	-	87 300
Meridian city, Ada County	8 974	15	1 727	5 136	1 582	458	56	-	121 200
Middleton city, Canyon County	712	52	524	129	7	-	-	-	83 300
Midvale city, Washington County	41	21	14	4	2	-	-	-	48 800
Minidoka city, Minidoka County	11	8	3	-	-	-	-	-	33 100
Montpelier city, Bear Lake County	725	171	483	43	18	10	-	-	66 700
Moore city, Butte County	37	7	24	6	-	-	-	-	74 500

Table 26. **Home Value: 2000**—Con.

[Data based on a sample (except Tables 65-68). For information on confidentiality protection, coverage, sampling error, and nonsampling error, see Appendix G.
For location of definitions, see "How to Use This Census Report"]

State County Place	Specified owner-occupied housing units	Value of home							
		Less than $50,000	$50,000 to $99,999	$100,000 to $149,999	$150,000 to $199,999	$200,000 to $299,999	$300,000 to $499,999	$500,000 or more	Median (dollars)
PLACE—Con.									
Moscow city, Latah County	2 780	28	403	1 448	621	254	26	-	133 900
Mountain Home city, Elmore County	2 540	88	1 552	762	122	-	10	6	91 400
Mountain Home AFB CDP, Elmore County	7	-	-	7	-	-	-	-	137 500
Moyie Springs city, Boundary County	117	10	45	53	4	5	-	-	102 700
Mud Lake city, Jefferson County	46	8	26	9	3	-	-	-	65 700
Mullan city, Shoshone County	244	117	116	9	2	-	-	-	51 700
Murtaugh city, Twin Falls County	38	13	21	4	-	-	-	-	61 100
Nampa city, Canyon County	10 844	406	6 733	2 939	521	160	85	-	92 200
Newdale city, Fremont County	71	11	43	14	3	-	-	-	82 800
New Meadows city, Adams County	97	12	55	26	4	-	-	-	84 600
New Plymouth city, Payette County	297	37	225	31	4	-	-	-	77 500
Nezperce city, Lewis County	159	44	100	13	2	-	-	-	67 300
Notus city, Canyon County	78	14	48	16	-	-	-	-	77 100
Oakley city, Cassia County	146	28	85	25	2	6	-	-	76 900
Oldtown city, Bonner County	28	9	11	8	-	-	-	-	80 000
Onaway city, Latah County	50	14	19	13	4	-	-	-	78 300
Orofino city, Clearwater County	656	81	359	153	57	4	2	-	84 600
Osburn city, Shoshone County	440	103	238	90	7	2	-	-	72 800
Oxford city, Franklin County	10	4	5	-	-	1	-	-	62 000
Paris city, Bear Lake County	165	28	97	25	13	2	-	-	75 400
Parker city, Fremont County	67	14	42	9	2	-	-	-	66 800
Parkline city, Benewah County	4	-	-	-	2	2	-	-	212 500
Parma city, Canyon County	343	66	227	48	2	-	-	-	75 100
Paul city, Minidoka County	263	43	193	25	2	-	-	-	69 600
Payette city, Payette County	1 515	212	990	247	66	-	-	-	79 500
Peck city, Nez Perce County	50	7	29	3	9	2	-	-	77 500
Pierce city, Clearwater County	161	107	45	6	-	3	-	-	42 800
Pinehurst city, Shoshone County	431	59	271	87	12	2	-	-	77 200
Placerville city, Boise County	24	4	16	4	-	-	-	-	70 000
Plummer city, Benewah County	136	34	81	14	7	-	-	-	75 700
Pocatello city	10 679	705	6 333	2 324	758	501	46	12	87 100
Bannock County (part)	10 675	705	6 333	2 320	758	501	46	12	87 100
Power County (part)	4	-	-	4	-	-	-	-	137 500
Ponderay city, Bonner County	87	7	46	17	10	7	-	-	83 000
Post Falls city, Kootenai County	3 831	10	1 289	1 769	414	213	90	46	112 500
Potlatch city, Latah County	204	42	108	29	25	-	-	-	76 300
Preston city, Franklin County	1 131	87	643	265	96	20	20	-	91 700
Priest River city, Bonner County	362	43	206	91	12	10	-	-	80 900
Rathdrum city, Kootenai County	1 000	-	505	455	40	-	-	-	99 800
Reubens city, Lewis County	20	16	4	-	-	-	-	-	41 400
Rexburg city, Madison County	1 263	12	564	409	169	91	12	6	105 900
Richfield city, Lincoln County	81	25	50	6	-	-	-	-	58 600
Rigby city, Jefferson County	664	61	488	108	7	-	-	-	77 900
Riggins city, Idaho County	62	-	50	4	2	6	-	-	85 000
Ririe city	98	30	61	5	2	-	-	-	65 300
Bonneville County (part)	2	-	2	-	-	-	-	-	55 000
Jefferson County (part)	96	30	59	5	2	-	-	-	65 900
Roberts city, Jefferson County	71	21	48	2	-	-	-	-	63 900
Rockland city, Power County	72	17	51	4	-	-	-	-	63 600
Rupert city, Minidoka County	1 238	362	714	120	35	7	-	-	59 800
St. Anthony city, Fremont County	663	132	419	90	13	9	-	-	69 300
St. Charles city, Bear Lake County	38	1	23	7	7	-	-	-	87 500
St. Maries city, Benewah County	535	74	329	110	19	3	-	-	79 700
Salmon city, Lemhi County	690	138	395	124	27	6	-	-	73 100
Sandpoint city, Bonner County	1 371	46	528	414	227	90	44	22	111 100
Shelley city, Bingham County	794	28	616	129	21	-	-	-	78 600
Shoshone city, Lincoln County	331	54	241	36	-	-	-	-	72 500
Smelterville city, Shoshone County	121	61	60	-	-	-	-	-	49 700
Soda Springs city, Caribou County	723	76	478	121	42	-	-	6	81 000
Spencer city, Clark County	8	2	6	-	-	-	-	-	56 700
Spirit Lake city, Kootenai County	280	31	169	55	18	-	5	2	84 100
Stanley city, Custer County	8	-	-	4	2	2	-	-	162 500
Star city, Ada County	432	9	123	228	52	18	2	-	112 100
State Line city, Kootenai County	-	-	-	-	-	-	-	-	-
Stites city, Idaho County	54	15	32	7	-	-	-	-	65 000
Sugar City city, Madison County	256	4	145	88	17	2	-	-	94 900
Sun Valley city, Blaine County	320	-	6	-	4	16	60	234	798 400
Swan Valley city, Bonneville County	40	7	21	5	5	2	-	-	83 300
Tensed city, Benewah County	17	3	11	3	-	-	-	-	89 200
Teton city, Fremont County	125	31	69	21	-	2	2	-	75 000
Tetonia city, Teton County	49	4	29	13	3	-	-	-	81 300
Troy city, Latah County	183	8	94	65	15	1	-	-	97 200
Twin Falls city, Twin Falls County	7 172	535	3 650	2 260	493	185	34	15	93 500
Ucon city, Bonneville County	226	23	162	34	5	2	-	-	82 600
Victor city, Teton County	169	11	39	95	18	4	2	-	114 900
Wallace city, Shoshone County	213	75	117	17	2	2	-	-	59 300
Wardner city, Shoshone County	57	23	25	9	-	-	-	-	54 200
Warm River city, Fremont County	2	-	-	2	-	-	-	-	112 500
Weippe city, Clearwater County	52	26	22	2	2	-	-	-	50 000
Weiser city, Washington County	1 039	68	714	181	52	24	-	-	83 400
Wendell city, Gooding County	466	54	308	95	4	-	5	-	75 200
Weston city, Franklin County	64	-	41	19	4	-	-	-	92 500
White Bird city, Idaho County	29	11	14	4	-	-	-	-	61 700
Wilder city, Canyon County	163	42	109	9	-	-	3	-	63 900
Winchester city, Lewis County	91	12	56	19	4	-	-	-	75 800
Worley city, Kootenai County	32	9	13	7	-	3	-	-	70 000

Table 27. **Selected Monthly Owner Costs: 2000**

[Data based on a sample (except Tables 65-68). For information on confidentiality protection, coverage, sampling error, and nonsampling error, see Appendix G.
For location of definitions, see "How to Use This Census Report"]

State County County Subdivision Place	Specified owner-occupied housing units	Selected monthly owner costs							
		Less than $200	$200 to $299	$300 to $399	$400 to $499	$500 to $599	$600 to $799	$800 to $999	$1,000 or more
The State	**255 077**	**21 368**	**31 817**	**14 654**	**12 278**	**15 851**	**44 496**	**43 935**	**70 678**
Ada County	68 999	2 716	5 904	2 799	2 022	2 529	10 409	14 073	28 547
Boise City CCD	58 410	2 417	5 352	2 443	1 753	2 277	8 946	12 004	23 218
Boise City city (part)	39 698	1 802	4 188	1 884	1 405	1 648	6 228	7 891	14 652
Eagle city (part)	176	-	10	9	8	9	-	-	140
Garden City city (part)	1 285	67	147	73	43	50	255	201	449
Meridian city	8 974	302	439	134	73	227	1 250	2 343	4 206
Boise Hills CCD	464	-	26	6	7	20	49	72	284
Boise City city (part)	73	-	-	6	-	7	-	7	53
Eagle CCD	5 371	171	373	252	207	109	465	842	2 952
Boise City city (part)	459	-	8	-	-	-	39	169	243
Eagle city (part)	2 552	79	227	139	62	75	204	317	1 449
Garden City city (part)	687	-	19	44	75	10	25	82	432
Star city	432	19	31	9	5	7	64	140	157
Kuna CCD	1 904	94	53	51	8	65	532	443	658
Kuna city	1 346	74	44	10	8	46	472	365	327
Orchard CCD	2 850	34	100	47	47	58	417	712	1 435
Boise City city (part)	1 803	17	32	18	16	15	216	452	1 037
Adams County	561	124	110	26	44	34	89	60	74
Council CCD	331	101	62	15	24	21	44	38	26
Council city	182	47	35	7	17	15	34	23	4
New Meadows CCD	230	23	48	11	20	13	45	22	48
New Meadows city	97	6	28	5	8	7	16	8	19
Bannock County	15 406	1 099	2 130	991	822	1 111	2 994	2 765	3 494
Fort Hall CCD	332	52	80	36	35	5	62	19	43
Fort Hall CDP (part)	277	42	59	25	35	5	54	19	38
Inkom CCD	765	52	107	58	43	56	99	77	273
Inkom city (part)	184	28	28	7	12	28	33	29	19
Pocatello city (part)	31	-	5	5	-	-	-	5	16
Pocatello CCD	13 292	868	1 746	836	682	971	2 655	2 484	3 050
Chubbuck city	2 029	82	217	114	40	128	438	497	513
Pocatello city (part)	10 637	744	1 456	688	602	830	2 154	1 889	2 274
South Bannock CCD	1 017	127	197	61	62	79	178	185	128
Arimo city	79	16	13	3	13	15	11	4	4
Downey city	176	22	50	19	4	14	32	20	15
Inkom city (part)	-	-	-	-	-	-	-	-	-
Lava Hot Springs city	99	20	17	10	6	11	10	13	12
McCammon city	168	12	33	9	14	6	34	32	28
Pocatello city (part)	7	-	-	-	-	-	7	-	-
Bear Lake County	1 540	290	317	121	109	159	261	139	144
Georgetown CCD	191	33	37	19	14	20	22	11	35
Georgetown city	120	33	21	-	14	20	13	9	10
Montpelier CCD	892	139	205	70	60	84	183	76	75
Montpelier city	725	102	173	66	54	74	140	57	59
Paris CCD	457	118	75	32	35	55	56	52	34
Bloomington city	58	6	9	10	3	4	12	8	6
Paris city	165	35	33	8	9	26	24	20	10
St. Charles city	38	2	9	6	7	2	5	5	2
Benewah County	1 499	282	279	127	106	141	218	130	216
Plummer CCD	203	34	46	16	24	27	17	16	23
Plummer city	136	13	23	9	19	27	13	16	16
St. Maries CCD	1 203	231	198	104	62	110	197	114	187
Parkline city	4	2	-	-	-	-	-	2	-
St. Maries city	535	59	123	21	34	46	116	75	61
Tensed CCD	93	17	35	7	20	4	4	-	6
Tensed city	17	5	12	-	-	-	-	-	-
Bingham County	7 300	893	1 106	413	457	793	1 613	968	1 057
Aberdeen CCD	567	91	132	40	51	39	106	59	49
Aberdeen city	352	71	73	34	29	33	62	32	18
Alridge CCD	62	-	-	-	7	6	25	24	-
Atomic City CCD	336	29	28	20	19	70	44	45	81
Atomic City city	8	3	5	-	-	-	-	-	-
Blackfoot CCD	2 515	210	396	158	146	350	643	275	337
Blackfoot city (part)	2 139	202	313	139	127	324	552	192	290
Firth CCD	488	57	78	34	37	40	108	74	60
Basalt city	82	11	11	12	2	14	16	6	10
Firth city	58	8	20	4	2	4	6	12	2
Fort Hall CCD	341	128	66	14	36	29	35	19	14
Fort Hall CDP (part)	124	32	24	9	10	12	28	9	-
Moreland CCD	1 553	191	202	84	98	143	308	203	324
Blackfoot city (part)	-	-	-	-	-	-	-	-	-
Shelley CCD	1 438	187	204	63	63	116	344	269	192
Shelley city	794	97	127	36	34	95	208	120	77
Blaine County	4 056	137	235	289	131	117	406	437	2 304
Carey CCD	127	25	24	9	-	2	22	23	22
Carey city	95	12	22	9	-	2	16	23	11
Hailey-Bellevue CCD	2 434	93	148	174	66	49	242	330	1 332
Bellevue city	375	31	22	29	3	12	63	45	170
Hailey city	1 444	22	106	96	32	37	144	220	787
Ketchum CCD	1 495	19	63	106	65	66	142	84	950
Ketchum city	567	9	20	47	20	31	41	34	365
Sun Valley city	320	-	4	9	29	24	33	23	198
Boise County	1 444	196	191	79	44	83	216	209	426
Garden Valley CCD	471	97	68	22	9	14	67	54	140
Crouch city	20	4	3	2	-	2	5	-	4
Horseshoe Bend CCD	290	37	52	20	10	8	67	41	55
Horseshoe Bend city	112	14	31	6	4	4	25	17	11
Placerville city	24	8	4	-	2	-	2	6	2
Idaho City CCD	683	62	71	37	25	61	82	114	231
Idaho City city	50	3	6	-	5	9	7	5	15

Table 27. **Selected Monthly Owner Costs: 2000**—Con.

[Data based on a sample (except Tables 65-68). For information on confidentiality protection, coverage, sampling error, and nonsampling error, see Appendix G. For location of definitions, see "How to Use This Census Report"]

State County County Subdivision Place	Specified owner-occupied housing units	Selected monthly owner costs							
		Less than $200	$200 to $299	$300 to $399	$400 to $499	$500 to $599	$600 to $799	$800 to $999	$1,000 or more
Bonner County	6 218	563	976	418	397	435	1 035	773	1 621
Blanchard-Glengary CCD	1 699	147	257	70	95	151	210	210	559
Oldtown city (part)	26	2	4	2	8	-	2	2	6
Priest River city (part)	4	-	2	-	-	-	-	-	2
Clark Fork CCD	498	70	93	45	36	28	94	64	68
Clark Fork city	105	26	18	10	10	11	20	7	3
East Hope city	65	4	13	7	3	6	8	13	11
Hope city	27	-	2	11	3	3	-	2	6
Priest River CCD	958	133	195	62	50	70	189	130	129
Oldtown city (part)	2	-	-	-	-	-	2	-	-
Priest River city (part)	358	33	60	34	21	40	74	46	50
Sandpoint CCD	3 063	213	431	241	216	186	542	369	865
Dover city	91	5	23	14	8	-	11	8	22
Kootenai city	79	20	2	2	4	12	17	14	8
Ponderay city	87	18	10	8	8	7	12	13	11
Sandpoint city	1 371	50	196	126	92	82	238	181	406
Bonneville County	17 791	1 160	2 362	1 129	906	1 334	3 153	3 227	4 520
Idaho Falls CCD	16 316	1 044	2 150	1 052	812	1 185	2 884	3 011	4 178
Ammon city	1 371	86	179	101	47	63	227	281	387
Idaho Falls city	11 644	845	1 662	748	633	905	2 043	2 083	2 725
Iona city	305	14	44	23	20	23	78	55	48
Idaho Falls West CCD	280	17	32	21	19	29	37	51	74
Swan Valley CCD	198	30	42	16	6	22	38	10	34
Irwin city	67	13	5	-	-	11	18	6	14
Swan Valley city	40	7	12	-	2	6	6	-	7
Ucon CCD	997	69	138	40	69	98	194	155	234
Ririe city (part)	2	2	-	-	-	-	-	-	-
Ucon city	226	22	30	2	15	33	59	25	40
Boundary County	1 408	222	247	111	85	151	277	184	131
Bonners Ferry CCD	921	147	200	65	49	94	182	112	72
Bonners Ferry city	518	107	87	37	27	70	97	52	41
Moyie Springs CCD	272	41	29	17	18	20	52	36	59
Moyie Springs city	117	15	14	4	2	8	21	21	32
Naples CCD	215	34	18	29	18	37	43	36	-
Butte County	480	67	115	26	41	58	88	45	40
Arco CCD	451	63	104	26	41	55	84	38	40
Arco city	210	17	61	17	26	29	33	13	14
Butte City city	10	2	4	-	2	-	-	-	2
Moore city	37	6	12	-	5	2	5	5	2
Howe CCD	29	4	11	-	-	3	4	7	-
Camas County	171	29	30	8	16	10	32	25	21
East Camas CCD	34	6	3	4	-	-	8	5	8
West Camas CCD	137	23	27	4	16	10	24	20	13
Fairfield city	95	20	17	2	9	8	15	16	8
Canyon County	25 451	2 194	2 679	1 234	1 238	1 731	5 873	4 935	5 567
Caldwell CCD	5 747	544	703	361	307	521	1 382	855	1 074
Caldwell city (part)	4 370	412	554	287	241	435	1 110	640	691
Greenleaf city (part)	179	15	8	3	27	17	49	31	29
Notus city (part)	-	-	-	-	-	-	-	-	-
Huston CCD	386	37	44	25	11	37	44	37	151
Melba CCD	226	18	24	19	13	19	36	43	54
Melba city	83	11	7	7	8	7	15	12	16
Middleton CCD	2 075	165	96	70	105	110	446	506	577
Caldwell city (part)	-	-	-	-	-	-	-	-	-
Middleton city	712	47	21	40	60	68	232	164	80
Nampa CCD	15 563	1 238	1 573	668	683	943	3 687	3 312	3 459
Caldwell city (part)	514	-	9	-	26	44	241	125	69
Nampa city	10 844	937	1 033	390	515	713	2 783	2 482	1 991
Notus CCD	224	27	25	17	14	7	44	50	40
Notus city (part)	78	20	17	9	-	-	15	11	6
Parma CCD	641	81	117	50	66	48	133	69	77
Parma city	343	48	68	24	30	34	69	37	33
Wilder CCD	589	84	97	24	39	46	101	63	135
Greenleaf city (part)	8	1	-	-	6	-	1	-	-
Wilder city	163	42	31	6	11	13	39	12	9
Caribou County	1 458	144	289	121	97	160	290	189	168
Bancroft CCD	130	26	27	4	23	13	12	9	16
Bancroft city	87	22	17	-	17	12	12	5	2
Fort Hall CCD	-	-	-	-	-	-	-	-	-
Grace CCD	415	67	83	19	34	43	88	46	35
Grace city	256	52	56	10	21	34	54	20	9
Soda Springs CCD	879	51	179	80	40	104	174	134	117
Soda Springs city	723	42	153	73	30	102	160	116	47
Wayan CCD	34	-	-	18	-	-	16	-	-
Cassia County	3 663	691	531	200	275	320	718	378	550
Albion CCD	298	54	54	38	30	20	31	35	36
Albion city	49	4	16	9	6	-	7	4	3
Malta city	34	8	5	2	4	-	4	9	2
Burley CCD	2 520	537	362	122	176	226	536	268	293
Burley city (part)	1 732	403	301	73	98	164	391	176	126
Declo CCD	477	53	60	6	36	43	94	33	152
Declo city	87	11	12	-	10	10	30	5	9
Oakley CCD	368	47	55	34	33	31	57	42	69
Oakley city	146	25	33	13	6	12	18	24	15
Clark County	113	21	35	12	16	-	19	6	4
East Clark CCD	10	6	4	-	-	-	-	-	-
Spencer city	8	4	4	-	-	-	-	-	-
West Clark CCD	103	15	31	12	16	-	19	6	4
Dubois city	82	11	31	11	13	-	12	2	2

Table 27. **Selected Monthly Owner Costs: 2000**—Con.

[Data based on a sample (except Tables 65-68). For information on confidentiality protection, coverage, sampling error, and nonsampling error, see Appendix G. For location of definitions, see "How to Use This Census Report"]

State County County Subdivision Place	Specified owner-occupied housing units	Selected monthly owner costs							
		Less than $200	$200 to $299	$300 to $399	$400 to $499	$500 to $599	$600 to $799	$800 to $999	$1,000 or more
Clearwater County	1 444	231	340	134	104	120	206	181	128
Elk River CCD	69	8	19	2	4	3	9	18	6
Elk River city	42	8	19	2	2	3	2	6	-
Nez Perce CCD	949	153	223	72	51	85	161	142	62
Orofino city	656	98	153	49	43	70	104	99	40
Pierce-Headquarters CCD	297	40	59	49	35	15	23	18	58
Pierce city	161	30	24	30	24	11	23	11	8
Weippe CCD	129	30	39	11	14	17	13	3	2
Weippe city	52	12	21	4	5	3	7	-	-
Custer County	730	166	118	43	58	68	116	76	85
Challis CCD	445	102	67	24	33	58	72	43	46
Challis city	220	42	49	11	20	44	35	7	12
Mackay CCD	210	57	34	14	12	10	31	27	25
Lost River city	-	-	-	-	-	-	-	-	-
Mackay city	133	44	21	8	8	8	21	11	12
Stanley CCD	75	7	17	5	13	-	13	6	14
Clayton city	6	-	2	-	-	-	2	2	-
Stanley city	8	2	-	-	4	-	-	-	2
Elmore County	3 745	333	325	111	210	327	741	741	957
Atlanta CCD	59	15	9	12	-	-	20	3	-
Glenns Ferry CCD	398	74	57	20	48	33	77	29	60
Glenns Ferry city	286	47	50	11	28	23	71	17	39
Mountain Home CCD	3 288	244	259	79	162	294	644	709	897
Mountain Home city	2 540	202	221	59	113	262	522	530	631
Mountain Home AFB CDP	7	-	-	-	-	-	-	-	7
Franklin County	2 224	230	444	111	105	191	395	311	437
Dayton CCD	358	43	57	9	26	31	77	64	51
Clifton city	40	8	5	-	-	4	8	13	2
Dayton city	86	12	19	6	4	7	9	13	16
Oxford city	10	5	4	-	-	1	-	-	-
Weston city	64	2	14	3	17	2	17	9	-
Mink Creek CCD	154	16	17	20	11	10	22	12	46
Preston CCD	1 712	171	370	82	68	150	296	235	340
Franklin city	108	4	19	4	-	20	20	17	24
Preston city	1 131	112	242	67	39	114	215	147	195
Fremont County	2 210	341	471	138	149	191	366	287	267
Ashton CCD	484	81	148	22	33	33	70	42	55
Ashton city	265	39	77	22	23	16	36	25	27
Drummond city	6	4	-	-	-	2	-	-	-
Warm River city (part)	-	-	-	-	-	-	-	-	-
Island Park CCD	273	45	60	30	4	18	33	43	40
Island Park city	39	2	6	6	-	4	6	6	9
Warm River city (part)	2	-	2	-	-	-	-	-	-
St. Anthony CCD	1 227	189	207	63	94	117	223	176	158
Parker city	67	16	8	-	2	9	22	6	4
St. Anthony city	663	87	146	48	61	72	119	87	43
Teton-Newdale CCD	226	26	56	23	18	23	40	26	14
Newdale city	71	5	18	11	5	9	10	9	4
Teton city	125	21	36	9	11	10	18	10	10
Yellowstone National Park CCD	-	-	-	-	-	-	-	-	-
Gem County	3 105	509	424	166	192	159	508	504	643
Emmett Bench CCD	591	146	63	25	46	41	91	95	84
Emmett Valley CCD	2 345	358	310	128	146	111	406	393	493
Emmett city	1 160	190	175	97	77	91	218	130	182
Sweet CCD	169	5	51	13	-	7	11	16	66
Gooding County	2 364	404	355	200	164	198	378	298	367
Bliss CCD	109	19	17	14	11	8	9	20	11
Bliss city	31	5	2	7	4	4	7	2	-
Gooding CCD	1 135	206	140	105	57	124	197	145	161
Gooding city	800	176	101	83	50	91	174	84	41
Hagerman CCD	373	61	99	18	15	24	38	29	89
Hagerman city	149	28	52	2	5	16	16	14	16
Wendell CCD	747	118	99	63	81	42	134	104	106
Wendell city	466	87	68	27	61	38	130	34	21
Idaho County	2 584	591	488	274	201	206	409	171	244
Cottonwood CCD	345	71	52	25	18	35	85	30	29
Cottonwood city	248	42	41	20	12	31	62	19	21
Elk City CCD	179	75	57	-	7	-	25	15	-
Grangeville CCD	1 145	200	177	165	101	81	196	80	145
Grangeville city	823	162	141	81	101	69	150	53	66
White Bird city	29	7	9	11	-	-	2	-	-
Nez Perce CCD	658	177	151	57	48	59	76	34	56
Ferdinand city	41	10	19	2	2	5	1	2	-
Kamiah city (part)	-	-	-	-	-	-	-	-	-
Kooskia city	142	46	41	8	21	12	7	5	2
Stites city	54	18	8	-	2	11	11	2	2
Riggins CCD	257	68	51	27	27	31	27	12	14
Riggins city	62	16	11	6	6	7	10	4	2
Jefferson County	3 262	361	503	192	188	213	619	463	723
Hamer CCD	242	14	58	16	18	20	44	35	37
Hamer city	2	-	2	-	-	-	-	-	-
Mud Lake city	46	-	8	4	2	10	8	9	5
Lewisville-Menan CCD	647	109	101	34	34	37	136	86	110
Lewisville city	114	8	17	16	6	8	38	9	12
Menan city	143	15	23	5	14	9	38	22	17
Rigby CCD	1 921	183	255	98	106	115	351	306	507
Rigby city	664	72	168	55	39	57	152	54	67
Ririe CCD	219	30	46	17	17	15	31	24	39
Ririe city (part)	96	22	19	9	13	5	6	15	7
Roberts CCD	233	25	43	27	13	26	57	12	30
Roberts city	71	5	23	2	1	10	21	3	6

Table 27. **Selected Monthly Owner Costs: 2000**—Con.

[Data based on a sample (except Tables 65-68). For information on confidentiality protection, coverage, sampling error, and nonsampling error, see Appendix G. For location of definitions, see "How to Use This Census Report"]

State County County Subdivision Place	Specified owner-occupied housing units	Selected monthly owner costs							
		Less than $200	$200 to $299	$300 to $399	$400 to $499	$500 to $599	$600 to $799	$800 to $999	$1,000 or more
Jerome County	3 030	311	505	183	206	255	540	411	619
Eden-Hazelton CCD	378	51	71	22	21	39	71	52	51
Eden city	69	7	21	4	7	8	16	2	4
Hazelton city	111	23	19	6	9	13	35	2	4
Hunt CCD	41	9	-	12	3	-	-	-	17
Jerome CCD	2 611	251	434	149	182	216	469	359	551
Jerome city	1 455	201	323	94	113	151	325	126	122
Kootenai County	22 203	1 131	2 411	1 197	706	1 107	3 670	4 351	7 630
Coeur d'Alene CCD	12 917	618	1 361	842	373	691	2 158	2 399	4 475
Coeur d'Alene city	7 072	403	863	461	192	464	1 385	1 347	1 957
Dalton Gardens city	715	13	119	89	13	31	74	55	321
Fernan Lake Village city	62	2	2	4	6	-	4	5	39
Hayden city (part)	2 155	108	185	81	43	86	395	563	694
Hayden Lake city	186	-	12	8	5	10	13	12	126
Huetter city	11	2	-	-	2	-	3	2	2
Harrison CCD	425	44	96	40	12	39	47	40	107
Harrison city (part)	69	12	15	8	2	2	19	9	2
Post Falls-Rathdrum CCD	6 894	352	744	169	207	276	1 163	1 667	2 316
Hauser city	90	4	8	4	8	5	27	16	18
Post Falls city	3 831	179	420	90	72	138	678	920	1 334
Rathdrum city	1 000	8	41	7	8	53	178	422	283
State Line city	-	-	-	-	-	-	-	-	-
Spirit Lake-Athol CCD	1 649	88	144	120	87	83	270	201	656
Athol city	130	17	-	2	15	12	42	22	20
Hayden city (part)	-	-	-	-	-	-	-	-	-
Spirit Lake city	280	33	23	16	14	31	71	33	59
Worley CCD	318	29	66	26	27	18	32	44	76
Harrison city (part)	-	-	-	-	-	-	-	-	-
Worley city	32	7	7	3	-	2	8	5	-
Latah County	4 963	293	713	472	262	239	570	867	1 547
Deary-Bovill CCD	243	48	47	17	19	16	31	32	33
Bovill city	50	11	12	3	6	11	7	-	-
Deary city	126	11	25	12	13	5	20	22	18
Genesee CCD	282	2	64	18	14	23	34	64	63
Genesee city	225	2	45	12	8	23	31	64	40
Moscow CCD	3 216	137	373	343	145	110	333	592	1 183
Moscow city	2 780	130	342	306	117	80	301	512	992
Potlatch CCD	579	68	104	36	30	52	79	70	140
Onaway city	50	9	4	-	6	6	10	13	2
Potlatch city	204	42	32	22	15	14	26	15	38
Troy-Juliaetta-Kendrick CCD	643	38	125	58	54	38	93	109	128
Juliaetta city	130	9	35	16	12	2	22	15	19
Kendrick city	95	13	15	9	7	5	19	18	9
Troy city	183	4	40	15	17	17	27	44	19
Lemhi County	1 527	360	332	112	69	102	222	134	196
Forney CCD	10	-	-	-	-	-	-	-	10
Leadore CCD	45	18	6	-	2	-	12	5	2
Leadore city	12	8	-	-	2	-	2	-	-
Patterson CCD	77	28	15	-	-	6	20	-	8
Salmon CCD	1 395	314	311	112	67	96	190	129	176
Salmon city	690	114	199	48	31	65	130	58	45
Lewis County	866	161	218	64	83	79	169	41	51
Craigmont CCD	188	36	51	12	21	23	31	6	8
Craigmont city	142	32	28	10	18	16	27	6	5
Kamiah CCD	336	67	95	28	26	18	69	14	19
Kamiah city (part)	269	54	82	22	26	11	52	12	10
Lewis South CCD	3	-	3	-	-	-	-	-	-
Nezperce CCD	197	35	44	18	19	28	27	13	13
Nezperce city	159	21	32	18	19	28	22	13	6
Winchester CCD	142	23	25	6	17	10	42	8	11
Reubens city	20	9	4	-	5	2	-	-	-
Winchester city	91	9	14	4	7	7	36	8	6
Lincoln County	605	103	130	42	41	44	108	68	69
Richfield CCD	106	29	23	4	10	2	16	9	13
Richfield city	81	27	19	-	10	2	8	9	6
Shoshone CCD	499	74	107	38	31	42	92	59	56
Dietrich city	31	6	4	2	-	4	13	-	2
Shoshone city	331	55	93	28	25	27	47	39	17
Madison County	2 855	209	378	189	162	147	534	597	639
Moody Creek CCD	691	41	76	46	64	28	63	144	229
Rexburg city (part)	622	41	66	40	46	28	56	126	219
Sugar City CCD	838	42	125	49	30	46	156	188	202
Rexburg city (part)	-	-	-	-	-	-	-	-	-
Sugar City city	256	6	32	23	13	23	62	49	48
Thornton CCD	1 326	126	177	94	68	73	315	265	208
Rexburg city (part)	641	48	70	45	32	32	153	150	111
Minidoka County	3 957	629	566	296	396	438	758	460	414
Heyburn CCD	1 052	166	94	70	92	134	248	140	108
Burley city (part)	68	27	6	-	-	6	16	7	6
Heyburn city	667	72	42	62	88	103	162	87	51
Minidoka CCD	167	23	11	29	11	22	37	13	21
Minidoka city	11	-	3	-	5	-	2	1	-
Paul CCD	656	83	128	52	66	49	119	77	82
Paul city	263	33	44	35	44	23	55	11	18
Rupert CCD	2 082	357	333	145	227	233	354	230	203
Acequia city	24	4	3	7	8	-	1	-	1
Rupert city	1 238	185	240	90	161	173	190	96	103
Nez Perce County	8 251	580	1 368	710	531	545	1 391	1 319	1 807
Leland CCD	54	8	13	4	6	2	9	6	6
Lewiston CCD	7 463	446	1 195	658	452	471	1 268	1 244	1 729
Lewiston city	7 209	440	1 141	658	430	454	1 242	1 207	1 637

Table 27. **Selected Monthly Owner Costs: 2000**—Con.

[Data based on a sample (except Tables 65-68). For information on confidentiality protection, coverage, sampling error, and nonsampling error, see Appendix G. For location of definitions, see "How to Use This Census Report"]

State County County Subdivision Place	Specified owner-occupied housing units	Selected monthly owner costs							
		Less than $200	$200 to $299	$300 to $399	$400 to $499	$500 to $599	$600 to $799	$800 to $999	$1,000 or more
Nez Perce County—Con.									
Nez Perce CCD	734	126	160	48	73	72	114	69	72
Culdesac city	75	7	17	3	7	9	16	5	11
Lapwai city	190	32	44	19	21	23	41	7	3
Peck city	50	14	10	2	6	7	7	2	2
Oneida County	839	117	139	102	33	48	157	133	110
Holbrook CCD	33	5	8	13	7	-	-	-	-
Malad City CCD	806	112	131	89	26	48	157	133	110
Malad City city	575	64	113	53	23	35	126	94	67
Owyhee County	1 537	352	151	92	126	123	277	209	207
Bruneau CCD	85	43	11	5	2	4	5	4	11
Grand View CCD	127	40	7	4	14	9	39	12	2
Grand View city	51	14	4	4	12	2	10	5	-
Homedale CCD	695	113	73	50	74	70	133	91	91
Homedale city	508	80	58	35	68	66	105	60	36
Marsing CCD	420	90	33	24	24	35	71	80	63
Marsing city	180	34	23	15	14	26	47	9	12
Murphy CCD	177	48	18	7	12	5	29	22	36
Western Shoshone CCD	33	18	9	2	-	-	-	-	4
Payette County	3 818	426	613	230	193	235	791	660	670
Fruitland CCD	1 159	120	191	65	25	43	263	216	236
Fruitland city	708	77	121	55	16	36	181	128	94
New Plymouth CCD	654	92	77	34	44	49	126	110	122
New Plymouth city	297	33	58	21	38	40	66	30	11
Payette CCD	2 005	214	345	131	124	143	402	334	312
Payette city	1 515	181	233	116	97	137	363	212	176
Power County	1 205	103	152	135	60	66	190	165	334
American Falls CCD	966	59	119	105	47	55	150	134	297
American Falls city	680	42	91	86	31	40	118	108	164
Arbon CCD	15	8	2	-	-	-	3	2	-
Fort Hall CCD	111	9	4	17	9	4	19	18	31
Arbon Valley CDP	95	5	4	9	9	4	15	18	31
Pocatello city (part)	4	-	-	-	-	-	4	-	-
Rockland CCD	113	27	27	13	4	7	18	11	6
Rockland city	72	11	27	10	2	3	12	5	2
Shoshone County	3 096	559	709	269	234	272	513	300	240
Avery-Clarkia CCD	59	12	8	8	4	2	8	9	8
Kellogg CCD	1 611	316	355	144	122	114	270	172	118
Kellogg city	490	100	123	48	28	35	91	41	24
Pinehurst city	431	66	105	31	35	36	58	59	41
Smelterville city	121	53	15	12	22	2	13	2	2
Wardner city	57	13	7	7	6	8	6	4	6
Mullan CCD	253	41	77	28	20	36	25	13	13
Mullan city	244	39	77	28	18	36	25	13	8
Murray CCD	55	25	6	-	-	-	18	-	6
Wallace CCD	1 118	165	263	89	88	120	192	106	95
Osburn city	440	63	108	28	24	52	85	49	31
Wallace city	213	16	49	31	24	20	30	28	15
Teton County	956	49	120	92	30	61	134	179	291
Driggs CCD	320	12	44	31	17	31	45	56	84
Driggs city	183	9	25	26	9	15	30	38	31
Tetonia CCD	176	9	42	12	10	11	30	15	47
Tetonia city	49	-	14	6	2	3	8	7	9
Victor CCD	460	28	34	49	3	19	59	108	160
Victor city	169	11	17	9	3	6	29	57	37
Twin Falls County	12 589	1 548	1 736	759	727	1 023	2 415	2 019	2 362
Buhl CCD	1 669	295	239	110	97	174	313	240	201
Buhl city	886	115	133	52	75	130	207	114	60
Castleford city	43	22	7	2	-	8	2	2	-
Filer CCD	820	94	88	52	55	81	180	136	134
Filer city	417	72	39	24	27	64	74	75	42
Hollister CCD	250	41	25	19	21	16	66	25	37
Hollister city	25	3	2	1	2	3	7	7	-
Kimberly CCD	1 142	129	150	65	63	106	241	173	215
Hansen city	174	38	24	18	15	35	33	9	2
Kimberly city	636	59	113	26	41	54	158	99	86
Murtaugh CCD	132	19	15	8	11	19	28	15	17
Murtaugh city	38	6	12	4	2	6	1	7	-
Twin Falls CCD	8 548	966	1 209	503	480	627	1 587	1 430	1 746
Twin Falls city	7 172	827	1 016	434	418	568	1 334	1 246	1 329
West Salmon Falls CCD	28	4	10	2	-	-	-	-	12
Valley County	1 855	167	264	89	113	107	312	274	529
Cascade CCD	568	91	90	28	41	45	77	66	130
Cascade city	225	20	30	12	16	36	13	39	59
McCall CCD	1 265	67	170	61	67	62	231	208	399
Donnelly city	36	6	2	2	2	7	11	6	-
McCall city	492	9	59	34	39	30	81	76	164
Stibnite CCD	22	9	4	-	5	-	4	-	-
Washington County	1 699	276	308	148	129	121	316	173	228
Cambridge CCD	139	39	26	6	8	6	32	16	6
Cambridge city	88	30	18	4	4	6	18	8	-
Midvale CCD	61	19	5	-	15	8	11	3	-
Midvale city	41	10	5	-	12	4	7	3	-
Weiser CCD	1 499	218	277	142	106	107	273	154	222
Weiser city	1 039	178	211	109	98	93	168	85	97

Table 28. **Selected Monthly Owner Costs: 2000**

[Data based on a sample (except Tables 65-68). For information on confidentiality protection, coverage, sampling error, and nonsampling error, see Appendix G.
For location of definitions, see "How to Use This Census Report"]

State County Place	Specified owner-occupied housing units	Selected monthly owner costs							
		Less than $200	$200 to $299	$300 to $399	$400 to $499	$500 to $599	$600 to $799	$800 to $999	$1,000 or more
The State	**255 077**	**21 368**	**31 817**	**14 654**	**12 278**	**15 851**	**44 496**	**43 935**	**70 678**
COUNTY									
Ada County	68 999	2 716	5 904	2 799	2 022	2 529	10 409	14 073	28 547
Adams County	561	124	110	26	44	34	89	60	74
Bannock County	15 406	1 099	2 130	991	822	1 111	2 994	2 765	3 494
Bear Lake County	1 540	290	317	121	109	159	261	139	144
Benewah County	1 499	282	279	127	106	141	218	130	216
Bingham County	7 300	893	1 106	413	457	793	1 613	968	1 057
Blaine County	4 056	137	235	289	131	117	406	437	2 304
Boise County	1 444	196	191	79	44	83	216	209	426
Bonner County	6 218	563	976	418	397	435	1 035	773	1 621
Bonneville County	17 791	1 160	2 362	1 129	906	1 334	3 153	3 227	4 520
Boundary County	1 408	222	247	111	85	151	277	184	131
Butte County	480	67	115	26	41	58	88	45	40
Camas County	171	29	30	8	16	10	32	25	21
Canyon County	25 451	2 194	2 679	1 234	1 238	1 731	5 873	4 935	5 567
Caribou County	1 458	144	289	121	97	160	290	189	168
Cassia County	3 663	691	531	200	275	320	718	378	550
Clark County	113	21	35	12	16	-	19	6	4
Clearwater County	1 444	231	340	134	104	120	206	181	128
Custer County	730	166	118	43	58	68	116	76	85
Elmore County	3 745	333	325	111	210	327	741	741	957
Franklin County	2 224	230	444	111	105	191	395	311	437
Fremont County	2 210	341	471	138	149	191	366	287	267
Gem County	3 105	509	424	166	192	159	508	504	643
Gooding County	2 364	404	355	200	164	198	378	298	367
Idaho County	2 584	591	488	274	201	206	409	171	244
Jefferson County	3 262	361	503	192	188	213	619	463	723
Jerome County	3 030	311	505	183	206	255	540	411	619
Kootenai County	22 203	1 131	2 411	1 197	706	1 107	3 670	4 351	7 630
Latah County	4 963	293	713	472	262	239	570	867	1 547
Lemhi County	1 527	360	332	112	69	102	222	134	196
Lewis County	866	161	218	64	83	79	169	41	51
Lincoln County	605	103	130	42	41	44	108	68	69
Madison County	2 855	209	378	189	162	147	534	597	639
Minidoka County	3 957	629	566	296	396	438	758	460	414
Nez Perce County	8 251	580	1 368	710	531	545	1 391	1 319	1 807
Oneida County	839	117	139	102	33	48	157	133	110
Owyhee County	1 537	352	151	92	126	123	277	209	207
Payette County	3 818	426	613	230	193	235	791	660	670
Power County	1 205	103	152	135	60	66	190	165	334
Shoshone County	3 096	559	709	269	234	272	513	300	240
Teton County	956	49	120	92	30	61	134	179	291
Twin Falls County	12 589	1 548	1 736	759	727	1 023	2 415	2 019	2 362
Valley County	1 855	167	264	89	113	107	312	274	529
Washington County	1 699	276	308	148	129	121	316	173	228
PLACE									
Aberdeen city, Bingham County	352	71	73	34	29	33	62	32	18
Acequia city, Minidoka County	24	4	3	7	8	-	1	-	1
Albion city, Cassia County	49	4	16	9	6	-	7	4	3
American Falls city, Power County	680	42	91	86	31	40	118	108	164
Ammon city, Bonneville County	1 371	86	179	101	47	63	227	281	387
Arbon Valley CDP, Power County	95	5	4	9	9	4	15	18	31
Arco city, Butte County	210	17	61	17	26	29	33	13	14
Arimo city, Bannock County	79	16	13	3	13	15	11	4	4
Ashton city, Fremont County	265	39	77	22	23	16	36	25	27
Athol city, Kootenai County	130	17	-	2	15	12	42	22	20
Atomic City city, Bingham County	8	3	5	-	-	-	-	-	-
Bancroft city, Caribou County	87	22	17	-	17	12	12	5	2
Basalt city, Bingham County	82	11	11	12	2	14	16	6	10
Bellevue city, Blaine County	375	31	22	29	3	12	63	45	170
Blackfoot city, Bingham County	2 139	202	313	139	127	324	552	192	290
Bliss city, Gooding County	31	5	2	7	4	4	7	2	-
Bloomington city, Bear Lake County	58	6	9	10	3	4	12	8	6
Boise City city, Ada County	42 033	1 819	4 228	1 908	1 421	1 670	6 483	8 519	15 985
Bonners Ferry city, Boundary County	518	107	87	37	27	70	97	52	41
Bovill city, Latah County	50	11	12	3	6	11	7	-	-
Buhl city, Twin Falls County	886	115	133	52	75	130	207	114	60
Burley city	1 800	430	307	73	98	170	407	183	132
Cassia County (part)	1 732	403	301	73	98	164	391	176	126
Minidoka County (part)	68	27	6	-	-	6	16	7	6
Butte City city, Butte County	10	2	4	-	2	-	-	-	2
Caldwell city, Canyon County	4 884	412	563	287	267	479	1 351	765	760
Cambridge city, Washington County	88	30	18	4	4	6	18	8	-
Carey city, Blaine County	95	12	22	9	-	2	16	23	11
Cascade city, Valley County	225	20	30	12	16	36	13	39	59
Castleford city, Twin Falls County	43	22	7	2	-	8	2	2	-
Challis city, Custer County	220	42	49	11	20	44	35	7	12
Chubbuck city, Bannock County	2 029	82	217	114	40	128	438	497	513
Clark Fork city, Bonner County	105	26	18	10	10	11	20	7	3
Clayton city, Custer County	6	-	2	-	-	-	2	2	-
Clifton city, Franklin County	40	8	5	-	-	4	8	13	2
Coeur d'Alene city, Kootenai County	7 072	403	863	461	192	464	1 385	1 347	1 957
Cottonwood city, Idaho County	248	42	41	20	12	31	62	19	21
Council city, Adams County	182	47	35	7	17	15	34	23	4
Craigmont city, Lewis County	142	32	28	10	18	16	27	6	5
Crouch city, Boise County	20	4	3	2	-	2	5	-	4
Culdesac city, Nez Perce County	75	7	17	3	7	9	16	5	11

Table 28. **Selected Monthly Owner Costs: 2000**—Con.

[Data based on a sample (except Tables 65-68). For information on confidentiality protection, coverage, sampling error, and nonsampling error, see Appendix G. For location of definitions, see "How to Use This Census Report"]

State County Place	Specified owner-occupied housing units	Selected monthly owner costs							
		Less than $200	$200 to $299	$300 to $399	$400 to $499	$500 to $599	$600 to $799	$800 to $999	$1,000 or more
PLACE—Con.									
Dalton Gardens city, Kootenai County	715	13	119	89	13	31	74	55	321
Dayton city, Franklin County	86	12	19	6	4	7	9	13	16
Deary city, Latah County	126	11	25	12	13	5	20	22	18
Declo city, Cassia County	87	11	12	-	10	10	30	5	9
Dietrich city, Lincoln County	31	6	4	2	-	4	13	-	2
Donnelly city, Valley County	36	6	2	2	2	7	11	6	-
Dover city, Bonner County	91	5	23	14	8	-	11	8	22
Downey city, Bannock County	176	22	50	19	4	14	32	20	15
Driggs city, Teton County	183	9	25	26	9	15	30	38	31
Drummond city, Fremont County	6	4	-	-	-	2	-	-	-
Dubois city, Clark County	82	11	31	11	13	-	12	2	2
Eagle city, Ada County	2 728	79	237	148	70	84	204	317	1 589
East Hope city, Bonner County	65	4	13	7	3	6	8	13	11
Eden city, Jerome County	69	7	21	4	7	8	16	2	4
Elk River city, Clearwater County	42	8	19	2	2	3	2	6	-
Emmett city, Gem County	1 160	190	175	97	77	91	218	130	182
Fairfield city, Camas County	95	20	17	2	9	8	15	16	8
Ferdinand city, Idaho County	41	10	19	2	2	5	1	2	-
Fernan Lake Village city, Kootenai County	62	2	2	4	6	-	4	5	39
Filer city, Twin Falls County	417	72	39	24	27	64	74	75	42
Firth city, Bingham County	58	8	20	4	2	4	6	12	2
Fort Hall CDP	401	74	83	34	45	17	82	28	38
Bannock County (part)	277	42	59	25	35	5	54	19	38
Bingham County (part)	124	32	24	9	10	12	28	9	-
Franklin city, Franklin County	108	4	19	4	-	20	20	17	24
Fruitland city, Payette County	708	77	121	55	16	36	181	128	94
Garden City city, Ada County	1 972	67	166	117	118	60	280	283	881
Genesee city, Latah County	225	2	45	12	8	23	31	64	40
Georgetown city, Bear Lake County	120	33	21	-	14	20	13	9	10
Glenns Ferry city, Elmore County	286	47	50	11	28	23	71	17	39
Gooding city, Gooding County	800	176	101	83	50	91	174	84	41
Grace city, Caribou County	256	52	56	10	21	34	54	20	9
Grand View city, Owyhee County	51	14	4	4	12	2	10	5	-
Grangeville city, Idaho County	823	162	141	81	101	69	150	53	66
Greenleaf city, Canyon County	187	16	8	3	33	17	50	31	29
Hagerman city, Gooding County	149	28	52	2	5	16	16	14	16
Hailey city, Blaine County	1 444	22	106	96	32	37	144	220	787
Hamer city, Jefferson County	2	-	2	-	-	-	-	-	-
Hansen city, Twin Falls County	174	38	24	18	15	35	33	9	2
Harrison city, Kootenai County	69	12	15	8	2	2	19	9	2
Hauser city, Kootenai County	90	4	8	4	8	5	27	16	18
Hayden city, Kootenai County	2 155	108	185	81	43	86	395	563	694
Hayden Lake city, Kootenai County	186	-	12	8	5	10	13	12	126
Hazelton city, Jerome County	111	23	19	6	9	13	35	2	4
Heyburn city, Minidoka County	667	72	42	62	88	103	162	87	51
Hollister city, Twin Falls County	25	3	2	1	2	3	7	7	-
Homedale city, Owyhee County	508	80	58	35	68	66	105	60	36
Hope city, Bonner County	27	-	2	11	3	3	-	2	6
Horseshoe Bend city, Boise County	112	14	31	6	4	4	25	17	11
Huetter city, Kootenai County	11	2	-	-	2	-	3	2	2
Idaho City city, Boise County	50	3	6	-	5	9	7	5	15
Idaho Falls city, Bonneville County	11 644	845	1 662	748	633	905	2 043	2 083	2 725
Inkom city, Bannock County	184	28	28	7	12	28	33	29	19
Iona city, Bonneville County	305	14	44	23	20	23	78	55	48
Irwin city, Bonneville County	67	13	5	-	-	11	18	6	14
Island Park city, Fremont County	39	2	6	6	-	4	6	6	9
Jerome city, Jerome County	1 455	201	323	94	113	151	325	126	122
Juliaetta city, Latah County	130	9	35	16	12	2	22	15	19
Kamiah city	269	54	82	22	26	11	52	12	10
Idaho County (part)	-	-	-	-	-	-	-	-	-
Lewis County (part)	269	54	82	22	26	11	52	12	10
Kellogg city, Shoshone County	490	100	123	48	28	35	91	41	24
Kendrick city, Latah County	95	13	15	9	7	5	19	18	9
Ketchum city, Blaine County	567	9	20	47	20	31	41	34	365
Kimberly city, Twin Falls County	636	59	113	26	41	54	158	99	86
Kooskia city, Idaho County	142	46	41	8	21	12	7	5	2
Kootenai city, Bonner County	79	20	2	2	4	12	17	14	8
Kuna city, Ada County	1 346	74	44	10	8	46	472	365	327
Lapwai city, Nez Perce County	190	32	44	19	21	23	41	7	3
Lava Hot Springs city, Bannock County	99	20	17	10	6	11	10	13	12
Leadore city, Lemhi County	12	8	-	-	2	-	2	-	-
Lewiston city, Nez Perce County	7 209	440	1 141	658	430	454	1 242	1 207	1 637
Lewisville city, Jefferson County	114	8	17	16	6	8	38	9	12
Lost River city, Custer County	-	-	-	-	-	-	-	-	-
McCall city, Valley County	492	9	59	34	39	30	81	76	164
McCammon city, Bannock County	168	12	33	9	14	6	34	32	28
Mackay city, Custer County	133	44	21	8	8	8	21	11	12
Malad City city, Oneida County	575	64	113	53	23	35	126	94	67
Malta city, Cassia County	34	8	5	2	4	-	4	9	2
Marsing city, Owyhee County	180	34	23	15	14	26	47	9	12
Melba city, Canyon County	83	11	7	7	8	7	15	12	16
Menan city, Jefferson County	143	15	23	5	14	9	38	22	17
Meridian city, Ada County	8 974	302	439	134	73	227	1 250	2 343	4 206
Middleton city, Canyon County	712	47	21	40	60	68	232	164	80
Midvale city, Washington County	41	10	5	-	12	4	7	3	-
Minidoka city, Minidoka County	11	-	3	-	5	-	2	1	-
Montpelier city, Bear Lake County	725	102	173	66	54	74	140	57	59
Moore city, Butte County	37	6	12	-	5	2	5	5	2

Table 28. **Selected Monthly Owner Costs: 2000**—Con.

[Data based on a sample (except Tables 65-68). For information on confidentiality protection, coverage, sampling error, and nonsampling error, see Appendix G. For location of definitions, see "How to Use This Census Report"]

State County Place	Specified owner-occupied housing units	Selected monthly owner costs							
		Less than $200	$200 to $299	$300 to $399	$400 to $499	$500 to $599	$600 to $799	$800 to $999	$1,000 or more
PLACE—Con.									
Moscow city, Latah County	2 780	130	342	306	117	80	301	512	992
Mountain Home city, Elmore County	2 540	202	221	59	113	262	522	530	631
Mountain Home AFB CDP, Elmore County	7	-	-	-	-	-	-	-	7
Moyie Springs city, Boundary County	117	15	14	4	2	8	21	21	32
Mud Lake city, Jefferson County	46	-	8	4	2	10	8	9	5
Mullan city, Shoshone County	244	39	77	28	18	36	25	13	8
Murtaugh city, Twin Falls County	38	6	12	4	2	6	1	7	-
Nampa city, Canyon County	10 844	937	1 033	390	515	713	2 783	2 482	1 991
Newdale city, Fremont County	71	5	18	11	5	9	10	9	4
New Meadows city, Adams County	97	6	28	5	8	7	16	8	19
New Plymouth city, Payette County	297	33	58	21	38	40	66	30	11
Nezperce city, Lewis County	159	21	32	18	19	28	22	13	6
Notus city, Canyon County	78	20	17	9	-	-	15	11	6
Oakley city, Cassia County	146	25	33	13	6	12	18	24	15
Oldtown city, Bonner County	28	2	4	2	8	-	4	2	6
Onaway city, Latah County	50	9	4	-	6	6	10	13	2
Orofino city, Clearwater County	656	98	153	49	43	70	104	99	40
Osburn city, Shoshone County	440	63	108	28	24	52	85	49	31
Oxford city, Franklin County	10	5	4	-	-	1	-	-	-
Paris city, Bear Lake County	165	35	33	8	9	26	24	20	10
Parker city, Fremont County	67	16	8	-	2	9	22	6	4
Parkline city, Benewah County	4	2	-	-	-	-	-	2	-
Parma city, Canyon County	343	48	68	24	30	34	69	37	33
Paul city, Minidoka County	263	33	44	35	44	23	55	11	18
Payette city, Payette County	1 515	181	233	116	97	137	363	212	176
Peck city, Nez Perce County	50	14	10	2	6	7	7	2	2
Pierce city, Clearwater County	161	30	24	30	24	11	23	11	8
Pinehurst city, Shoshone County	431	66	105	31	35	36	58	59	41
Placerville city, Boise County	24	8	4	-	2	-	2	6	2
Plummer city, Benewah County	136	13	23	9	19	27	13	16	16
Pocatello city	10 679	744	1 461	693	602	830	2 165	1 894	2 290
Bannock County (part)	10 675	744	1 461	693	602	830	2 161	1 894	2 290
Power County (part)	4	-	-	-	-	-	4	-	-
Ponderay city, Bonner County	87	18	10	8	8	7	12	13	11
Post Falls city, Kootenai County	3 831	179	420	90	72	138	678	920	1 334
Potlatch city, Latah County	204	42	32	22	15	14	26	15	38
Preston city, Franklin County	1 131	112	242	67	39	114	215	147	195
Priest River city, Bonner County	362	33	62	34	21	40	74	46	52
Rathdrum city, Kootenai County	1 000	8	41	7	8	53	178	422	283
Reubens city, Lewis County	20	9	4	-	5	2	-	-	-
Rexburg city, Madison County	1 263	89	136	85	78	60	209	276	330
Richfield city, Lincoln County	81	27	19	-	10	2	8	9	6
Rigby city, Jefferson County	664	72	168	55	39	57	152	54	67
Riggins city, Idaho County	62	16	11	6	6	7	10	4	2
Ririe city	98	24	19	9	13	5	6	15	7
Bonneville County (part)	2	2	-	-	-	-	-	-	-
Jefferson County (part)	96	22	19	9	13	5	6	15	7
Roberts city, Jefferson County	71	5	23	2	1	10	21	3	6
Rockland city, Power County	72	11	27	10	2	3	12	5	2
Rupert city, Minidoka County	1 238	185	240	90	161	173	190	96	103
St. Anthony city, Fremont County	663	87	146	48	61	72	119	87	43
St. Charles city, Bear Lake County	38	2	9	6	7	2	5	5	2
St. Maries city, Benewah County	535	59	123	21	34	46	116	75	61
Salmon city, Lemhi County	690	114	199	48	31	65	130	58	45
Sandpoint city, Bonner County	1 371	50	196	126	92	82	238	181	406
Shelley city, Bingham County	794	97	127	36	34	95	208	120	77
Shoshone city, Lincoln County	331	55	93	28	25	27	47	39	17
Smelterville city, Shoshone County	121	53	15	12	22	2	13	2	2
Soda Springs city, Caribou County	723	42	153	73	30	102	160	116	47
Spencer city, Clark County	8	4	4	-	-	-	-	-	-
Spirit Lake city, Kootenai County	280	33	23	16	14	31	71	33	59
Stanley city, Custer County	8	2	-	-	4	-	-	-	2
Star city, Ada County	432	19	31	9	5	7	64	140	157
State Line city, Kootenai County	-	-	-	-	-	-	-	-	-
Stites city, Idaho County	54	18	8	-	2	11	11	2	2
Sugar City city, Madison County	256	6	32	23	13	23	62	49	48
Sun Valley city, Blaine County	320	-	4	9	29	24	33	23	198
Swan Valley city, Bonneville County	40	7	12	-	2	6	6	-	7
Tensed city, Benewah County	17	5	12	-	-	-	-	-	-
Teton city, Fremont County	125	21	36	9	11	10	18	10	10
Tetonia city, Teton County	49	-	14	6	2	3	8	7	9
Troy city, Latah County	183	4	40	15	17	17	27	44	19
Twin Falls city, Twin Falls County	7 172	827	1 016	434	418	568	1 334	1 246	1 329
Ucon city, Bonneville County	226	22	30	2	15	33	59	25	40
Victor city, Teton County	169	11	17	9	3	6	29	57	37
Wallace city, Shoshone County	213	16	49	31	24	20	30	28	15
Wardner city, Shoshone County	57	13	7	7	6	8	6	4	6
Warm River city, Fremont County	2	-	2	-	-	-	-	-	-
Weippe city, Clearwater County	52	12	21	4	5	3	7	-	-
Weiser city, Washington County	1 039	178	211	109	98	93	168	85	97
Wendell city, Gooding County	466	87	68	27	61	38	130	34	21
Weston city, Franklin County	64	2	14	3	17	2	17	9	-
White Bird city, Idaho County	29	7	9	11	-	-	2	-	-
Wilder city, Canyon County	163	42	31	6	11	13	39	12	9
Winchester city, Lewis County	91	9	14	4	7	7	36	8	6
Worley city, Kootenai County	32	7	7	3	-	2	8	5	-

Table 29. **Gross Rent: 2000**

[Data based on a sample (except Tables 65-68). For information on confidentiality protection, coverage, sampling error, and nonsampling error, see Appendix G.
For location of definitions, see "How to Use This Census Report"]

State County County Subdivision Place	Specified renter-occupied housing units paying cash rent	Gross rent							
		Less than $250	$250 to $499	$500 to $749	$750 to $999	$1,000 to $1,499	$1,500 to $1,999	$2,000 or more	Median (dollars)
The State	**115 559**	**10 852**	**43 532**	**42 851**	**13 681**	**3 343**	**864**	**436**	**515**
Ada County	32 212	1 336	6 807	15 195	6 646	1 628	396	204	617
Boise City CCD	30 164	1 182	6 523	14 495	5 982	1 411	367	204	613
Boise City city (part)	25 777	1 004	5 615	12 593	4 908	1 116	344	197	610
Eagle city (part)	8	-	-	-	8	-	-	-	775
Garden City city (part)	1 535	23	456	735	281	24	9	7	606
Meridian city	1 862	123	313	785	477	164	-	-	629
Boise Hills CCD	72	-	20	34	-	18	-	-	661
Boise City city (part)	7	-	-	7	-	-	-	-	675
Eagle CCD	1 045	78	171	418	237	118	23	-	651
Boise City city (part)	157	5	-	20	107	25	-	-	877
Eagle city (part)	589	48	78	290	71	79	23	-	644
Garden City city (part)	37	-	8	7	22	-	-	-	825
Star city	107	11	32	39	23	2	-	-	533
Kuna CCD	309	57	61	118	66	7	-	-	540
Kuna city	209	40	52	60	50	7	-	-	533
Orchard CCD	622	19	32	130	361	74	6	-	854
Boise City city (part)	322	9	-	-	233	74	6	-	931
Adams County	225	37	120	60	8	-	-	-	395
Council CCD	116	37	61	18	-	-	-	-	334
Council city	89	34	44	11	-	-	-	-	319
New Meadows CCD	109	-	59	42	8	-	-	-	481
New Meadows city	63	-	29	32	2	-	-	-	506
Bannock County	7 633	805	4 162	2 005	507	145	-	9	443
Fort Hall CCD	43	5	17	21	-	-	-	-	495
Fort Hall CDP (part)	39	5	13	21	-	-	-	-	511
Inkom CCD	65	-	34	28	-	3	-	-	475
Inkom city (part)	31	-	12	19	-	-	-	-	516
Pocatello city (part)	-	-	-	-	-	-	-	-	-
Pocatello CCD	7 302	779	3 968	1 897	507	142	-	9	443
Chubbuck city	841	52	348	286	127	19	-	9	513
Pocatello city (part)	6 326	704	3 561	1 561	377	123	-	-	433
South Bannock CCD	223	21	143	59	-	-	-	-	428
Arimo city	11	-	5	6	-	-	-	-	556
Downey city	26	12	14	-	-	-	-	-	275
Inkom city (part)	-	-	-	-	-	-	-	-	-
Lava Hot Springs city	85	6	52	27	-	-	-	-	416
McCammon city	36	3	22	11	-	-	-	-	456
Pocatello city (part)	8	-	-	8	-	-	-	-	525
Bear Lake County	278	72	168	38	-	-	-	-	345
Georgetown CCD	9	-	4	5	-	-	-	-	513
Georgetown city	9	-	4	5	-	-	-	-	513
Montpelier CCD	220	70	126	24	-	-	-	-	333
Montpelier city	191	59	108	24	-	-	-	-	334
Paris CCD	49	2	38	9	-	-	-	-	375
Bloomington city	7	2	3	2	-	-	-	-	338
Paris city	23	-	19	4	-	-	-	-	335
St. Charles city	-	-	-	-	-	-	-	-	-
Benewah County	586	132	329	117	8	-	-	-	380
Plummer CCD	119	32	59	26	2	-	-	-	370
Plummer city	108	27	53	26	2	-	-	-	379
St. Maries CCD	414	79	240	91	4	-	-	-	396
Parkline city	-	-	-	-	-	-	-	-	-
St. Maries city	286	58	166	58	4	-	-	-	377
Tensed CCD	53	21	30	-	2	-	-	-	316
Tensed city	23	9	14	-	-	-	-	-	292
Bingham County	2 284	324	1 338	505	117	-	-	-	411
Aberdeen CCD	169	23	119	25	2	-	-	-	379
Aberdeen city	115	15	80	18	2	-	-	-	368
Alridge CCD	21	-	21	-	-	-	-	-	465
Atomic City CCD	43	5	27	11	-	-	-	-	434
Atomic City city	5	-	5	-	-	-	-	-	292
Blackfoot CCD	1 115	143	667	252	53	-	-	-	412
Blackfoot city (part)	1 037	143	597	244	53	-	-	-	414
Firth CCD	90	23	50	15	2	-	-	-	375
Basalt city	16	-	6	8	2	-	-	-	550
Firth city	31	11	20	-	-	-	-	-	282
Fort Hall CCD	203	68	108	21	6	-	-	-	324
Fort Hall CDP (part)	172	60	91	15	6	-	-	-	328
Moreland CCD	318	6	152	121	39	-	-	-	501
Blackfoot city (part)	-	-	-	-	-	-	-	-	-
Shelley CCD	325	56	194	60	15	-	-	-	405
Shelley city	235	56	132	39	8	-	-	-	401
Blaine County	2 082	84	311	677	576	326	46	62	740
Carey CCD	29	11	7	11	-	-	-	-	425
Carey city	18	2	5	11	-	-	-	-	511
Hailey-Bellevue CCD	1 085	67	171	368	291	179	9	-	715
Bellevue city	177	3	41	40	68	25	-	-	770
Hailey city	755	52	90	288	207	118	-	-	708
Ketchum CCD	968	6	133	298	285	147	37	62	805
Ketchum city	664	6	93	212	191	99	23	40	794
Sun Valley city	85	-	6	12	21	30	8	8	1 044
Boise County	327	28	138	126	30	5	-	-	495
Garden Valley CCD	103	-	45	51	7	-	-	-	519
Crouch city	16	-	4	10	2	-	-	-	640
Horseshoe Bend CCD	83	-	43	31	9	-	-	-	495
Horseshoe Bend city	46	-	28	14	4	-	-	-	479
Placerville city	-	-	-	-	-	-	-	-	-
Idaho City CCD	141	28	50	44	14	5	-	-	423
Idaho City city	78	28	24	19	7	-	-	-	361

Table 29. **Gross Rent: 2000**—Con.

[Data based on a sample (except Tables 65-68). For information on confidentiality protection, coverage, sampling error, and nonsampling error, see Appendix G. For location of definitions, see "How to Use This Census Report"]

State County County Subdivision Place	Specified renter-occupied housing units paying cash rent	Gross rent							
		Less than $250	$250 to $499	$500 to $749	$750 to $999	$1,000 to $1,499	$1,500 to $1,999	$2,000 or more	Median (dollars)
Bonner County	2 739	280	972	1 082	313	76	8	8	518
Blanchard-Glengary CCD	512	42	196	211	57	6	-	-	510
Oldtown city (part)	21	-	12	9	-	-	-	-	463
Priest River city (part)	-	-	-	-	-	-	-	-	-
Clark Fork CCD	112	22	54	30	3	3	-	-	417
Clark Fork city	53	15	32	6	-	-	-	-	367
East Hope city	13	-	2	9	-	2	-	-	613
Hope city	6	-	2	1	3	-	-	-	675
Priest River CCD	387	45	203	120	19	-	-	-	450
Oldtown city (part)	-	-	-	-	-	-	-	-	-
Priest River city (part)	192	27	90	64	11	-	-	-	441
Sandpoint CCD	1 728	171	519	721	234	67	8	8	545
Dover city	19	-	5	5	9	-	-	-	595
Kootenai city	37	3	17	9	8	-	-	-	488
Ponderay city	79	3	28	35	10	3	-	-	611
Sandpoint city	1 267	152	411	497	149	42	8	8	522
Bonneville County	6 818	590	3 065	2 292	549	135	161	26	485
Idaho Falls CCD	6 571	576	2 942	2 220	511	135	161	26	485
Ammon city	329	20	86	139	76	8	-	-	565
Idaho Falls city	5 758	531	2 697	1 890	347	127	149	17	475
Iona city	33	2	16	13	2	-	-	-	463
Idaho Falls West CCD	80	14	60	6	-	-	-	-	393
Swan Valley CCD	41	-	24	12	5	-	-	-	478
Irwin city	6	-	6	-	-	-	-	-	475
Swan Valley city	6	-	5	1	-	-	-	-	330
Ucon CCD	126	-	39	54	33	-	-	-	608
Ririe city (part)	2	-	2	-	-	-	-	-	375
Ucon city	32	-	12	13	7	-	-	-	529
Boundary County	632	87	342	179	22	2	-	-	452
Bonners Ferry CCD	482	81	240	145	16	-	-	-	423
Bonners Ferry city	330	69	149	109	3	-	-	-	454
Moyie Springs CCD	103	-	67	28	6	2	-	-	480
Moyie Springs city	38	-	16	20	-	2	-	-	517
Naples CCD	47	6	35	6	-	-	-	-	384
Butte County	194	49	108	30	7	-	-	-	335
Arco CCD	188	49	102	30	7	-	-	-	338
Arco city	140	40	71	22	7	-	-	-	336
Butte City city	8	4	2	2	-	-	-	-	275
Moore city	16	-	13	3	-	-	-	-	375
Howe CCD	6	-	6	-	-	-	-	-	275
Camas County	54	6	27	21	-	-	-	-	477
East Camas CCD	10	-	8	2	-	-	-	-	420
West Camas CCD	44	6	19	19	-	-	-	-	488
Fairfield city	38	6	17	15	-	-	-	-	482
Canyon County	10 899	1 068	4 157	4 294	1 255	99	7	19	509
Caldwell CCD	3 289	376	1 329	1 318	257	9	-	-	491
Caldwell city (part)	2 953	366	1 158	1 208	212	9	-	-	492
Greenleaf city (part)	45	10	15	16	4	-	-	-	469
Notus city (part)	-	-	-	-	-	-	-	-	-
Huston CCD	120	24	56	20	14	6	-	-	421
Melba CCD	119	11	77	27	2	2	-	-	404
Melba city	55	5	36	12	-	2	-	-	377
Middleton CCD	363	19	105	117	112	10	-	-	598
Caldwell city (part)	-	-	-	-	-	-	-	-	-
Middleton city	175	19	53	68	32	3	-	-	563
Nampa CCD	6 091	433	2 134	2 569	857	72	7	19	532
Caldwell city (part)	39	-	-	39	-	-	-	-	612
Nampa city	5 349	396	1 906	2 230	731	60	7	19	528
Notus CCD	315	112	168	33	2	-	-	-	280
Notus city (part)	13	-	6	7	-	-	-	-	513
Parma CCD	304	56	101	141	6	-	-	-	492
Parma city	179	39	62	72	6	-	-	-	478
Wilder CCD	298	37	187	69	5	-	-	-	392
Greenleaf city (part)	5	-	3	2	-	-	-	-	438
Wilder city	199	25	152	20	2	-	-	-	373
Caribou County	388	55	236	74	23	-	-	-	398
Bancroft CCD	39	3	25	9	2	-	-	-	461
Bancroft city	19	-	12	7	-	-	-	-	479
Fort Hall CCD	-	-	-	-	-	-	-	-	-
Grace CCD	71	12	46	11	2	-	-	-	379
Grace city	45	8	32	5	-	-	-	-	370
Soda Springs CCD	250	40	141	50	19	-	-	-	388
Soda Springs city	250	40	141	50	19	-	-	-	388
Wayan CCD	28	-	24	4	-	-	-	-	476
Cassia County	1 509	274	817	378	40	-	-	-	403
Albion CCD	79	20	39	17	3	-	-	-	343
Albion city	13	-	9	4	-	-	-	-	458
Malta city	13	4	4	5	-	-	-	-	381
Burley CCD	1 262	229	697	303	33	-	-	-	403
Burley city (part)	1 110	221	606	257	26	-	-	-	396
Declo CCD	107	17	50	36	4	-	-	-	395
Declo city	13	6	2	3	2	-	-	-	413
Oakley CCD	61	8	31	22	-	-	-	-	438
Oakley city	22	2	15	5	-	-	-	-	438
Clark County	86	17	60	9	-	-	-	-	347
East Clark CCD	11	4	7	-	-	-	-	-	288
Spencer city	2	2	-	-	-	-	-	-	100-
West Clark CCD	75	13	53	9	-	-	-	-	349
Dubois city	59	11	42	6	-	-	-	-	352

Table 29. **Gross Rent: 2000**—Con.

[Data based on a sample (except Tables 65-68). For information on confidentiality protection, coverage, sampling error, and nonsampling error, see Appendix G. For location of definitions, see "How to Use This Census Report"]

State County County Subdivision Place	Specified renter-occupied housing units paying cash rent	Gross rent							
		Less than $250	$250 to $499	$500 to $749	$750 to $999	$1,000 to $1,499	$1,500 to $1,999	$2,000 or more	Median (dollars)
Clearwater County	603	80	390	111	20	2	-	-	396
Elk River CCD	23	-	23	-	-	-	-	-	384
Elk River city	16	-	16	-	-	-	-	-	393
Nez Perce CCD	459	67	281	91	20	-	-	-	412
Orofino city	302	16	208	64	14	-	-	-	419
Pierce-Headquarters CCD	51	4	34	13	-	-	-	-	375
Pierce city	35	4	26	5	-	-	-	-	375
Weippe CCD	70	9	52	7	-	2	-	-	319
Weippe city	44	7	33	2	-	2	-	-	325
Custer County	299	87	161	51	-	-	-	-	378
Challis CCD	169	43	99	27	-	-	-	-	388
Challis city	115	29	66	20	-	-	-	-	392
Mackay CCD	76	27	35	14	-	-	-	-	393
Lost River city	-	-	-	-	-	-	-	-	-
Mackay city	60	25	23	12	-	-	-	-	380
Stanley CCD	54	17	27	10	-	-	-	-	325
Clayton city	-	-	-	-	-	-	-	-	-
Stanley city	25	4	18	3	-	-	-	-	378
Elmore County	2 428	226	1 116	871	171	44	-	-	473
Atlanta CCD	14	-	14	-	-	-	-	-	332
Glenns Ferry CCD	202	43	96	63	-	-	-	-	403
Glenns Ferry city	174	39	89	46	-	-	-	-	393
Mountain Home CCD	2 212	183	1 006	808	171	44	-	-	481
Mountain Home city	1 405	122	665	497	101	20	-	-	464
Mountain Home AFB CDP	407	19	85	234	56	13	-	-	569
Franklin County	507	26	250	195	30	-	-	6	481
Dayton CCD	57	-	34	18	5	-	-	-	473
Clifton city	3	-	3	-	-	-	-	-	275
Dayton city	14	-	11	3	-	-	-	-	460
Oxford city	2	-	2	-	-	-	-	-	325
Weston city	13	-	9	2	2	-	-	-	458
Mink Creek CCD	9	-	3	1	5	-	-	-	810
Preston CCD	441	26	213	176	20	-	-	6	480
Franklin city	27	5	11	11	-	-	-	-	408
Preston city	310	21	139	124	20	-	-	6	493
Fremont County	473	87	232	128	16	10	-	-	420
Ashton CCD	80	6	43	28	3	-	-	-	443
Ashton city	44	6	21	14	3	-	-	-	440
Drummond city	-	-	-	-	-	-	-	-	-
Warm River city (part)	-	-	-	-	-	-	-	-	-
Island Park CCD	50	7	26	8	9	-	-	-	375
Island Park city	26	7	14	5	-	-	-	-	325
Warm River city (part)	-	-	-	-	-	-	-	-	-
St. Anthony CCD	316	72	146	84	4	10	-	-	393
Parker city	6	-	3	2	1	-	-	-	525
St. Anthony city	232	59	110	60	3	-	-	-	372
Teton-Newdale CCD	27	2	17	8	-	-	-	-	435
Newdale city	4	-	-	4	-	-	-	-	625
Teton city	18	2	12	4	-	-	-	-	390
Yellowstone National Park CCD	-	-	-	-	-	-	-	-	-
Gem County	939	69	397	391	65	6	11	-	502
Emmett Bench CCD	98	-	48	45	5	-	-	-	508
Emmett Valley CCD	820	69	336	338	60	6	11	-	503
Emmett city	614	57	230	271	39	6	11	-	513
Sweet CCD	21	-	13	8	-	-	-	-	384
Gooding County	1 029	163	393	424	24	9	16	-	480
Bliss CCD	67	31	27	9	-	-	-	-	258
Bliss city	34	21	6	7	-	-	-	-	200
Gooding CCD	501	81	156	233	15	-	16	-	510
Gooding city	393	54	126	190	7	-	16	-	513
Hagerman CCD	112	11	57	44	-	-	-	-	482
Hagerman city	65	11	25	29	-	-	-	-	478
Wendell CCD	349	40	153	138	9	9	-	-	449
Wendell city	160	28	76	47	9	-	-	-	427
Idaho County	1 064	158	581	325	-	-	-	-	410
Cottonwood CCD	114	4	85	25	-	-	-	-	429
Cottonwood city	79	2	55	22	-	-	-	-	443
Elk City CCD	74	15	42	17	-	-	-	-	381
Grangeville CCD	462	65	193	204	-	-	-	-	470
Grangeville city	342	55	167	120	-	-	-	-	432
White Bird city	2	-	2	-	-	-	-	-	425
Nez Perce CCD	256	41	158	57	-	-	-	-	389
Ferdinand city	-	-	-	-	-	-	-	-	-
Kamiah city (part)	-	-	-	-	-	-	-	-	-
Kooskia city	73	10	55	8	-	-	-	-	390
Stites city	32	7	21	4	-	-	-	-	375
Riggins CCD	158	33	103	22	-	-	-	-	376
Riggins city	79	25	54	-	-	-	-	-	342
Jefferson County	697	99	377	165	43	13	-	-	433
Hamer CCD	74	9	43	22	-	-	-	-	406
Hamer city	-	-	-	-	-	-	-	-	-
Mud Lake city	8	2	2	4	-	-	-	-	450
Lewisville-Menan CCD	121	19	40	38	15	9	-	-	509
Lewisville city	11	-	9	-	2	-	-	-	438
Menan city	15	2	8	5	-	-	-	-	358
Rigby CCD	411	53	242	87	25	4	-	-	427
Rigby city	273	45	185	30	9	4	-	-	396
Ririe CCD	54	6	30	15	3	-	-	-	465
Ririe city (part)	20	3	8	9	-	-	-	-	490
Roberts CCD	37	12	22	3	-	-	-	-	357
Roberts city	23	-	20	3	-	-	-	-	386

Table 29. **Gross Rent: 2000**—Con.

[Data based on a sample (except Tables 65-68). For information on confidentiality protection, coverage, sampling error, and nonsampling error, see Appendix G. For location of definitions, see "How to Use This Census Report"]

State County County Subdivision Place	Specified renter-occupied housing units paying cash rent	Gross rent							
		Less than $250	$250 to $499	$500 to $749	$750 to $999	$1,000 to $1,499	$1,500 to $1,999	$2,000 or more	Median (dollars)
Jerome County	1 375	162	589	519	101	-	4	-	480
Eden-Hazelton CCD	250	48	142	33	23	-	4	-	408
Eden city	43	2	36	5	-	-	-	-	416
Hazelton city	105	20	76	9	-	-	-	-	305
Hunt CCD	8	-	3	-	5	-	-	-	920
Jerome CCD	1 117	114	444	486	73	-	-	-	500
Jerome city	864	106	353	360	45	-	-	-	485
Kootenai County	9 779	536	2 744	4 432	1 488	394	131	54	571
Coeur d'Alene CCD	6 537	359	1 874	2 999	956	249	65	35	562
Coeur d'Alene city	5 091	320	1 411	2 449	673	142	61	35	555
Dalton Gardens city	66	3	8	19	26	10	-	-	780
Fernan Lake Village city	-	-	-	-	-	-	-	-	-
Hayden city (part)	659	29	165	277	137	51	-	-	621
Hayden Lake city	14	-	3	6	5	-	-	-	700
Huetter city	20	-	18	2	-	-	-	-	423
Harrison CCD	94	-	63	27	2	2	-	-	464
Harrison city (part)	38	-	25	11	-	2	-	-	463
Post Falls-Rathdrum CCD	2 555	135	605	1 123	502	122	49	19	597
Hauser city	36	1	17	13	5	-	-	-	500
Post Falls city	1 711	98	369	728	342	112	43	19	607
Rathdrum city	292	15	67	107	103	-	-	-	664
State Line city	8	-	6	2	-	-	-	-	375
Spirit Lake-Athol CCD	501	19	161	258	28	18	17	-	576
Athol city	39	-	15	18	6	-	-	-	581
Hayden city (part)	-	-	-	-	-	-	-	-	-
Spirit Lake city	105	19	31	51	4	-	-	-	514
Worley CCD	92	23	41	25	-	3	-	-	455
Harrison city (part)	-	-	-	-	-	-	-	-	-
Worley city	22	-	13	9	-	-	-	-	425
Latah County	5 058	251	2 724	1 554	444	85	-	-	469
Deary-Bovill CCD	74	2	28	44	-	-	-	-	550
Bovill city	24	-	11	13	-	-	-	-	507
Deary city	27	2	12	13	-	-	-	-	498
Genesee CCD	63	6	18	17	22	-	-	-	566
Genesee city	46	6	18	13	9	-	-	-	490
Moscow CCD	4 496	194	2 467	1 359	391	85	-	-	467
Moscow city	4 212	180	2 377	1 218	370	67	-	-	463
Potlatch CCD	210	25	112	60	13	-	-	-	464
Onaway city	15	-	10	5	-	-	-	-	458
Potlatch city	87	23	33	29	2	-	-	-	438
Troy-Juliaetta-Kendrick CCD	215	24	99	74	18	-	-	-	472
Juliaetta city	35	16	2	16	1	-	-	-	488
Kendrick city	37	4	14	19	-	-	-	-	508
Troy city	85	2	54	15	14	-	-	-	460
Lemhi County	605	126	330	131	18	-	-	-	390
Forney CCD	-	-	-	-	-	-	-	-	-
Leadore CCD	23	10	8	5	-	-	-	-	375
Leadore city	13	10	3	-	-	-	-	-	225
Patterson CCD	11	-	11	-	-	-	-	-	434
Salmon CCD	571	116	311	126	18	-	-	-	388
Salmon city	431	116	213	91	11	-	-	-	370
Lewis County	318	93	168	54	3	-	-	-	342
Craigmont CCD	45	8	22	15	-	-	-	-	413
Craigmont city	35	6	18	11	-	-	-	-	392
Kamiah CCD	216	75	116	25	-	-	-	-	324
Kamiah city (part)	180	68	92	20	-	-	-	-	312
Lewis South CCD	5	-	2	-	3	-	-	-	817
Nezperce CCD	22	2	13	7	-	-	-	-	400
Nezperce city	14	2	9	3	-	-	-	-	325
Winchester CCD	30	8	15	7	-	-	-	-	410
Reubens city	-	-	-	-	-	-	-	-	-
Winchester city	21	2	13	6	-	-	-	-	445
Lincoln County	264	32	123	94	12	3	-	-	464
Richfield CCD	40	7	30	3	-	-	-	-	284
Richfield city	30	7	20	3	-	-	-	-	286
Shoshone CCD	224	25	93	91	12	3	-	-	489
Dietrich city	7	-	4	3	-	-	-	-	488
Shoshone city	143	22	45	65	8	3	-	-	511
Madison County	2 628	907	1 240	234	114	121	12	-	298
Moody Creek CCD	360	110	133	56	40	21	-	-	383
Rexburg city (part)	360	110	133	56	40	21	-	-	383
Sugar City CCD	83	1	21	55	6	-	-	-	558
Rexburg city (part)	-	-	-	-	-	-	-	-	-
Sugar City city	24	1	8	9	6	-	-	-	530
Thornton CCD	2 185	796	1 086	123	68	100	12	-	288
Rexburg city (part)	2 075	796	1 018	88	61	100	12	-	281
Minidoka County	1 254	251	716	255	32	-	-	-	394
Heyburn CCD	314	60	177	69	8	-	-	-	378
Burley city (part)	7	-	5	2	-	-	-	-	485
Heyburn city	226	45	135	46	-	-	-	-	345
Minidoka CCD	64	27	28	9	-	-	-	-	319
Minidoka city	19	7	12	-	-	-	-	-	308
Paul CCD	159	13	70	67	9	-	-	-	494
Paul city	92	1	53	34	4	-	-	-	473
Rupert CCD	717	151	441	110	15	-	-	-	381
Acequia city	8	-	3	5	-	-	-	-	525
Rupert city	554	127	341	71	15	-	-	-	364
Nez Perce County	4 386	546	2 064	1 317	321	75	55	8	462
Leland CCD	5	3	2	-	-	-	-	-	242
Lewiston CCD	4 142	504	1 965	1 233	302	75	55	8	462
Lewiston city	3 998	489	1 919	1 186	282	59	55	8	461

Table 29. **Gross Rent: 2000**—Con.

[Data based on a sample (except Tables 65-68). For information on confidentiality protection, coverage, sampling error, and nonsampling error, see Appendix G. For location of definitions, see "How to Use This Census Report"]

State County County Subdivision Place	Specified renter-occupied housing units paying cash rent	Gross rent							
		Less than $250	$250 to $499	$500 to $749	$750 to $999	$1,000 to $1,499	$1,500 to $1,999	$2,000 or more	Median (dollars)
Nez Perce County—Con.									
Nez Perce CCD	239	39	97	84	19	-	-	-	459
Culdesac city	32	-	14	18	-	-	-	-	520
Lapwai city	109	25	41	38	5	-	-	-	427
Peck city	14	-	8	3	3	-	-	-	483
Oneida County	171	28	64	68	8	3	-	-	484
Holbrook CCD	5	-	5	-	-	-	-	-	375
Malad City CCD	166	28	59	68	8	3	-	-	490
Malad City city	149	28	46	64	8	3	-	-	502
Owyhee County	753	150	403	180	18	-	2	-	383
Bruneau CCD	21	9	6	3	3	-	-	-	288
Grand View CCD	142	31	75	32	2	-	2	-	400
Grand View city	95	20	52	21	2	-	-	-	383
Homedale CCD	293	63	155	65	10	-	-	-	405
Homedale city	225	52	116	47	10	-	-	-	385
Marsing CCD	202	38	107	54	3	-	-	-	343
Marsing city	99	19	49	28	3	-	-	-	361
Murphy CCD	70	5	43	22	-	-	-	-	433
Western Shoshone CCD	25	4	17	4	-	-	-	-	347
Payette County	1 688	304	650	634	88	12	-	-	460
Fruitland CCD	462	77	200	180	5	-	-	-	452
Fruitland city	370	77	154	134	5	-	-	-	444
New Plymouth CCD	249	18	104	115	12	-	-	-	505
New Plymouth city	146	15	61	64	6	-	-	-	486
Payette CCD	977	209	346	339	71	12	-	-	448
Payette city	926	209	330	304	71	12	-	-	439
Power County	474	143	255	67	9	-	-	-	388
American Falls CCD	411	137	221	44	9	-	-	-	380
American Falls city	379	130	205	35	9	-	-	-	388
Arbon CCD	6	-	-	6	-	-	-	-	575
Fort Hall CCD	42	6	20	16	-	-	-	-	388
Arbon Valley CDP	28	3	16	9	-	-	-	-	388
Pocatello city (part)	4	-	-	4	-	-	-	-	525
Rockland CCD	15	-	14	1	-	-	-	-	464
Rockland city	3	-	3	-	-	-	-	-	463
Shoshone County	1 443	239	894	271	39	-	-	-	389
Avery-Clarkia CCD	34	7	27	-	-	-	-	-	329
Kellogg CCD	876	129	543	174	30	-	-	-	401
Kellogg city	430	59	254	97	20	-	-	-	411
Pinehurst city	158	43	89	22	4	-	-	-	335
Smelterville city	89	11	65	13	-	-	-	-	408
Wardner city	20	4	10	6	-	-	-	-	400
Mullan CCD	77	6	62	9	-	-	-	-	381
Mullan city	75	6	60	9	-	-	-	-	369
Murray CCD	30	-	24	6	-	-	-	-	342
Wallace CCD	426	97	238	82	9	-	-	-	371
Osburn city	120	16	77	25	2	-	-	-	405
Wallace city	178	50	93	30	5	-	-	-	328
Teton County	379	18	86	206	40	29	-	-	603
Driggs CCD	186	5	46	105	20	10	-	-	595
Driggs city	122	5	37	66	14	-	-	-	559
Tetonia CCD	39	7	7	21	4	-	-	-	572
Tetonia city	14	-	7	5	2	-	-	-	500
Victor CCD	154	6	33	80	16	19	-	-	623
Victor city	72	3	11	29	15	14	-	-	679
Twin Falls County	6 564	640	2 809	2 620	346	94	15	40	489
Buhl CCD	640	95	328	197	12	8	-	-	421
Buhl city	453	84	215	146	8	-	-	-	404
Castleford city	17	4	7	6	-	-	-	-	338
Filer CCD	302	46	141	109	6	-	-	-	441
Filer city	159	-	76	77	6	-	-	-	505
Hollister CCD	76	-	33	43	-	-	-	-	516
Hollister city	15	-	7	8	-	-	-	-	525
Kimberly CCD	354	29	162	153	10	-	-	-	489
Hansen city	72	1	28	39	4	-	-	-	539
Kimberly city	171	28	78	63	2	-	-	-	468
Murtaugh CCD	50	4	27	17	2	-	-	-	467
Murtaugh city	13	2	9	2	-	-	-	-	358
Twin Falls CCD	5 090	466	2 108	2 062	313	86	15	40	497
Twin Falls city	4 826	439	1 978	1 965	303	86	15	40	500
West Salmon Falls CCD	52	-	10	39	3	-	-	-	542
Valley County	585	65	223	225	61	11	-	-	505
Cascade CCD	148	19	75	50	4	-	-	-	464
Cascade city	106	17	63	26	-	-	-	-	446
McCall CCD	433	42	148	175	57	11	-	-	535
Donnelly city	27	-	17	10	-	-	-	-	483
McCall city	330	42	98	138	45	7	-	-	548
Stibnite CCD	4	4	-	-	-	-	-	-	225
Washington County	850	122	396	247	69	16	-	-	457
Cambridge CCD	61	24	26	11	-	-	-	-	365
Cambridge city	37	12	16	9	-	-	-	-	395
Midvale CCD	20	2	14	4	-	-	-	-	321
Midvale city	9	2	7	-	-	-	-	-	318
Weiser CCD	769	96	356	232	69	16	-	-	467
Weiser city	629	90	308	168	48	15	-	-	450

Table 30. **Gross Rent: 2000**

[Data based on a sample (except Tables 65-68). For information on confidentiality protection, coverage, sampling error, and nonsampling error, see Appendix G.
For location of definitions, see "How to Use This Census Report"]

State County Place	Specified renter-occupied housing units paying cash rent	Gross rent							
		Less than $250	$250 to $499	$500 to $749	$750 to $999	$1,000 to $1,499	$1,500 to $1,999	$2,000 or more	Median (dollars)
The State	**115 559**	**10 852**	**43 532**	**42 851**	**13 681**	**3 343**	**864**	**436**	**515**
COUNTY									
Ada County	32 212	1 336	6 807	15 195	6 646	1 628	396	204	617
Adams County	225	37	120	60	8	-	-	-	395
Bannock County	7 633	805	4 162	2 005	507	145	-	9	443
Bear Lake County	278	72	168	38	-	-	-	-	345
Benewah County	586	132	329	117	8	-	-	-	380
Bingham County	2 284	324	1 338	505	117	-	-	-	411
Blaine County	2 082	84	311	677	576	326	46	62	740
Boise County	327	28	138	126	30	5	-	-	495
Bonner County	2 739	280	972	1 082	313	76	8	8	518
Bonneville County	6 818	590	3 065	2 292	549	135	161	26	485
Boundary County	632	87	342	179	22	2	-	-	452
Butte County	194	49	108	30	7	-	-	-	335
Camas County	54	6	27	21	-	-	-	-	477
Canyon County	10 899	1 068	4 157	4 294	1 255	99	7	19	509
Caribou County	388	55	236	74	23	-	-	-	398
Cassia County	1 509	274	817	378	40	-	-	-	403
Clark County	86	17	60	9	-	-	-	-	347
Clearwater County	603	80	390	111	20	2	-	-	396
Custer County	299	87	161	51	-	-	-	-	378
Elmore County	2 428	226	1 116	871	171	44	-	-	473
Franklin County	507	26	250	195	30	-	-	6	481
Fremont County	473	87	232	128	16	10	-	-	420
Gem County	939	69	397	391	65	6	11	-	502
Gooding County	1 029	163	393	424	24	9	16	-	480
Idaho County	1 064	158	581	325	-	-	-	-	410
Jefferson County	697	99	377	165	43	13	-	-	433
Jerome County	1 375	162	589	519	101	-	4	-	480
Kootenai County	9 779	536	2 744	4 432	1 488	394	131	54	571
Latah County	5 058	251	2 724	1 554	444	85	-	-	469
Lemhi County	605	126	330	131	18	-	-	-	390
Lewis County	318	93	168	54	3	-	-	-	342
Lincoln County	264	32	123	94	12	3	-	-	464
Madison County	2 628	907	1 240	234	114	121	12	-	298
Minidoka County	1 254	251	716	255	32	-	-	-	394
Nez Perce County	4 386	546	2 064	1 317	321	75	55	8	462
Oneida County	171	28	64	68	8	3	-	-	484
Owyhee County	753	150	403	180	18	-	2	-	383
Payette County	1 688	304	650	634	88	12	-	-	460
Power County	474	143	255	67	9	-	-	-	388
Shoshone County	1 443	239	894	271	39	-	-	-	389
Teton County	379	18	86	206	40	29	-	-	603
Twin Falls County	6 564	640	2 809	2 620	346	94	15	40	489
Valley County	585	65	223	225	61	11	-	-	505
Washington County	850	122	396	247	69	16	-	-	457
PLACE									
Aberdeen city, Bingham County	115	15	80	18	2	-	-	-	368
Acequia city, Minidoka County	8	-	3	5	-	-	-	-	525
Albion city, Cassia County	13	-	9	4	-	-	-	-	458
American Falls city, Power County	379	130	205	35	9	-	-	-	388
Ammon city, Bonneville County	329	20	86	139	76	8	-	-	565
Arbon Valley CDP, Power County	28	3	16	9	-	-	-	-	388
Arco city, Butte County	140	40	71	22	7	-	-	-	336
Arimo city, Bannock County	11	-	5	6	-	-	-	-	556
Ashton city, Fremont County	44	6	21	14	3	-	-	-	440
Athol city, Kootenai County	39	-	15	18	6	-	-	-	581
Atomic City city, Bingham County	5	-	5	-	-	-	-	-	292
Bancroft city, Caribou County	19	-	12	7	-	-	-	-	479
Basalt city, Bingham County	16	-	6	8	2	-	-	-	550
Bellevue city, Blaine County	177	3	41	40	68	25	-	-	770
Blackfoot city, Bingham County	1 037	143	597	244	53	-	-	-	414
Bliss city, Gooding County	34	21	6	7	-	-	-	-	200
Bloomington city, Bear Lake County	7	2	3	2	-	-	-	-	338
Boise City city, Ada County	26 263	1 018	5 615	12 620	5 248	1 215	350	197	613
Bonners Ferry city, Boundary County	330	69	149	109	3	-	-	-	454
Bovill city, Latah County	24	-	11	13	-	-	-	-	507
Buhl city, Twin Falls County	453	84	215	146	8	-	-	-	404
Burley city	1 117	221	611	259	26	-	-	-	397
Cassia County (part)	1 110	221	606	257	26	-	-	-	396
Minidoka County (part)	7	-	5	2	-	-	-	-	485
Butte City city, Butte County	8	4	2	2	-	-	-	-	275
Caldwell city, Canyon County	2 992	366	1 158	1 247	212	9	-	-	495
Cambridge city, Washington County	37	12	16	9	-	-	-	-	395
Carey city, Blaine County	18	2	5	11	-	-	-	-	511
Cascade city, Valley County	106	17	63	26	-	-	-	-	446
Castleford city, Twin Falls County	17	4	7	6	-	-	-	-	338
Challis city, Custer County	115	29	66	20	-	-	-	-	392
Chubbuck city, Bannock County	841	52	348	286	127	19	-	9	513
Clark Fork city, Bonner County	53	15	32	6	-	-	-	-	367
Clayton city, Custer County	-	-	-	-	-	-	-	-	-
Clifton city, Franklin County	3	-	3	-	-	-	-	-	275
Coeur d'Alene city, Kootenai County	5 091	320	1 411	2 449	673	142	61	35	555
Cottonwood city, Idaho County	79	2	55	22	-	-	-	-	443
Council city, Adams County	89	34	44	11	-	-	-	-	319
Craigmont city, Lewis County	35	6	18	11	-	-	-	-	392
Crouch city, Boise County	16	-	4	10	2	-	-	-	640
Culdesac city, Nez Perce County	32	-	14	18	-	-	-	-	520

Table 30. **Gross Rent: 2000**—Con.

[Data based on a sample (except Tables 65-68). For information on confidentiality protection, coverage, sampling error, and nonsampling error, see Appendix G. For location of definitions, see "How to Use This Census Report"]

State County Place	Specified renter-occupied housing units paying cash rent	Gross rent							
		Less than $250	$250 to $499	$500 to $749	$750 to $999	$1,000 to $1,499	$1,500 to $1,999	$2,000 or more	Median (dollars)
PLACE—Con.									
Dalton Gardens city, Kootenai County	66	3	8	19	26	10	-	-	780
Dayton city, Franklin County	14	-	11	3	-	-	-	-	460
Deary city, Latah County	27	2	12	13	-	-	-	-	498
Declo city, Cassia County	13	6	2	3	2	-	-	-	413
Dietrich city, Lincoln County	7	-	4	3	-	-	-	-	488
Donnelly city, Valley County	27	-	17	10	-	-	-	-	483
Dover city, Bonner County	19	-	5	5	9	-	-	-	595
Downey city, Bannock County	26	12	14	-	-	-	-	-	275
Driggs city, Teton County	122	5	37	66	14	-	-	-	559
Drummond city, Fremont County	-	-	-	-	-	-	-	-	-
Dubois city, Clark County	59	11	42	6	-	-	-	-	352
Eagle city, Ada County	597	48	78	290	79	79	23	-	647
East Hope city, Bonner County	13	-	2	9	-	2	-	-	613
Eden city, Jerome County	43	2	36	5	-	-	-	-	416
Elk River city, Clearwater County	16	-	16	-	-	-	-	-	393
Emmett city, Gem County	614	57	230	271	39	6	11	-	513
Fairfield city, Camas County	38	6	17	15	-	-	-	-	482
Ferdinand city, Idaho County	-	-	-	-	-	-	-	-	-
Fernan Lake Village city, Kootenai County	-	-	-	-	-	-	-	-	-
Filer city, Twin Falls County	159	-	76	77	6	-	-	-	505
Firth city, Bingham County	31	11	20	-	-	-	-	-	282
Fort Hall CDP	211	65	104	36	6	-	-	-	365
Bannock County (part)	39	5	13	21	-	-	-	-	511
Bingham County (part)	172	60	91	15	6	-	-	-	328
Franklin city, Franklin County	27	5	11	11	-	-	-	-	408
Fruitland city, Payette County	370	77	154	134	5	-	-	-	444
Garden City city, Ada County	1 572	23	464	742	303	24	9	7	608
Genesee city, Latah County	46	6	18	13	9	-	-	-	490
Georgetown city, Bear Lake County	9	-	4	5	-	-	-	-	513
Glenns Ferry city, Elmore County	174	39	89	46	-	-	-	-	393
Gooding city, Gooding County	393	54	126	190	7	-	16	-	513
Grace city, Caribou County	45	8	32	5	-	-	-	-	370
Grand View city, Owyhee County	95	20	52	21	2	-	-	-	383
Grangeville city, Idaho County	342	55	167	120	-	-	-	-	432
Greenleaf city, Canyon County	50	10	18	18	4	-	-	-	463
Hagerman city, Gooding County	65	11	25	29	-	-	-	-	478
Hailey city, Blaine County	755	52	90	288	207	118	-	-	708
Hamer city, Jefferson County	-	-	-	-	-	-	-	-	-
Hansen city, Twin Falls County	72	1	28	39	4	-	-	-	539
Harrison city, Kootenai County	38	-	25	11	-	2	-	-	463
Hauser city, Kootenai County	36	1	17	13	5	-	-	-	500
Hayden city, Kootenai County	659	29	165	277	137	51	-	-	621
Hayden Lake city, Kootenai County	14	-	3	6	5	-	-	-	700
Hazelton city, Jerome County	105	20	76	9	-	-	-	-	305
Heyburn city, Minidoka County	226	45	135	46	-	-	-	-	345
Hollister city, Twin Falls County	15	-	7	8	-	-	-	-	525
Homedale city, Owyhee County	225	52	116	47	10	-	-	-	385
Hope city, Bonner County	6	-	2	1	3	-	-	-	675
Horseshoe Bend city, Boise County	46	-	28	14	4	-	-	-	479
Huetter city, Kootenai County	20	-	18	2	-	-	-	-	423
Idaho City city, Boise County	78	28	24	19	7	-	-	-	361
Idaho Falls city, Bonneville County	5 758	531	2 697	1 890	347	127	149	17	475
Inkom city, Bannock County	31	-	12	19	-	-	-	-	516
Iona city, Bonneville County	33	2	16	13	2	-	-	-	463
Irwin city, Bonneville County	6	-	6	-	-	-	-	-	475
Island Park city, Fremont County	26	7	14	5	-	-	-	-	325
Jerome city, Jerome County	864	106	353	360	45	-	-	-	485
Juliaetta city, Latah County	35	16	2	16	1	-	-	-	488
Kamiah city	180	68	92	20	-	-	-	-	312
Idaho County (part)	-	-	-	-	-	-	-	-	-
Lewis County (part)	180	68	92	20	-	-	-	-	312
Kellogg city, Shoshone County	430	59	254	97	20	-	-	-	411
Kendrick city, Latah County	37	4	14	19	-	-	-	-	508
Ketchum city, Blaine County	664	6	93	212	191	99	23	40	794
Kimberly city, Twin Falls County	171	28	78	63	2	-	-	-	468
Kooskia city, Idaho County	73	10	55	8	-	-	-	-	390
Kootenai city, Bonner County	37	3	17	9	8	-	-	-	488
Kuna city, Ada County	209	40	52	60	50	7	-	-	533
Lapwai city, Nez Perce County	109	25	41	38	5	-	-	-	427
Lava Hot Springs city, Bannock County	85	6	52	27	-	-	-	-	416
Leadore city, Lemhi County	13	10	3	-	-	-	-	-	225
Lewiston city, Nez Perce County	3 998	489	1 919	1 186	282	59	55	8	461
Lewisville city, Jefferson County	11	-	9	-	2	-	-	-	438
Lost River city, Custer County	-	-	-	-	-	-	-	-	-
McCall city, Valley County	330	42	98	138	45	7	-	-	548
McCammon city, Bannock County	36	3	22	11	-	-	-	-	456
Mackay city, Custer County	60	25	23	12	-	-	-	-	380
Malad City city, Oneida County	149	28	46	64	8	3	-	-	502
Malta city, Cassia County	13	4	4	5	-	-	-	-	381
Marsing city, Owyhee County	99	19	49	28	3	-	-	-	361
Melba city, Canyon County	55	5	36	12	-	2	-	-	377
Menan city, Jefferson County	15	2	8	5	-	-	-	-	358
Meridian city, Ada County	1 862	123	313	785	477	164	-	-	629
Middleton city, Canyon County	175	19	53	68	32	3	-	-	563
Midvale city, Washington County	9	2	7	-	-	-	-	-	318
Minidoka city, Minidoka County	19	7	12	-	-	-	-	-	308
Montpelier city, Bear Lake County	191	59	108	24	-	-	-	-	334
Moore city, Butte County	16	-	13	3	-	-	-	-	375

Table 30. **Gross Rent: 2000**—Con.

[Data based on a sample (except Tables 65-68). For information on confidentiality protection, coverage, sampling error, and nonsampling error, see Appendix G. For location of definitions, see "How to Use This Census Report"]

State County Place	Specified renter-occupied housing units paying cash rent	Gross rent							
		Less than $250	$250 to $499	$500 to $749	$750 to $999	$1,000 to $1,499	$1,500 to $1,999	$2,000 or more	Median (dollars)
PLACE—Con.									
Moscow city, Latah County	4 212	180	2 377	1 218	370	67	-	-	463
Mountain Home city, Elmore County	1 405	122	665	497	101	20	-	-	464
Mountain Home AFB CDP, Elmore County	407	19	85	234	56	13	-	-	569
Moyie Springs city, Boundary County	38	-	16	20	-	2	-	-	517
Mud Lake city, Jefferson County	8	2	2	4	-	-	-	-	450
Mullan city, Shoshone County	75	6	60	9	-	-	-	-	369
Murtaugh city, Twin Falls County	13	2	9	2	-	-	-	-	358
Nampa city, Canyon County	5 349	396	1 906	2 230	731	60	7	19	528
Newdale city, Fremont County	4	-	-	4	-	-	-	-	625
New Meadows city, Adams County	63	-	29	32	2	-	-	-	506
New Plymouth city, Payette County	146	15	61	64	6	-	-	-	486
Nezperce city, Lewis County	14	2	9	3	-	-	-	-	325
Notus city, Canyon County	13	-	6	7	-	-	-	-	513
Oakley city, Cassia County	22	2	15	5	-	-	-	-	438
Oldtown city, Bonner County	21	-	12	9	-	-	-	-	463
Onaway city, Latah County	15	-	10	5	-	-	-	-	458
Orofino city, Clearwater County	302	16	208	64	14	-	-	-	419
Osburn city, Shoshone County	120	16	77	25	2	-	-	-	405
Oxford city, Franklin County	2	-	2	-	-	-	-	-	325
Paris city, Bear Lake County	23	-	19	4	-	-	-	-	335
Parker city, Fremont County	6	-	3	2	1	-	-	-	525
Parkline city, Benewah County	-	-	-	-	-	-	-	-	-
Parma city, Canyon County	179	39	62	72	6	-	-	-	478
Paul city, Minidoka County	92	1	53	34	4	-	-	-	473
Payette city, Payette County	926	209	330	304	71	12	-	-	439
Peck city, Nez Perce County	14	-	8	3	3	-	-	-	483
Pierce city, Clearwater County	35	4	26	5	-	-	-	-	375
Pinehurst city, Shoshone County	158	43	89	22	4	-	-	-	335
Placerville city, Boise County	-	-	-	-	-	-	-	-	-
Plummer city, Benewah County	108	27	53	26	2	-	-	-	379
Pocatello city	6 338	704	3 561	1 573	377	123	-	-	433
Bannock County (part)	6 334	704	3 561	1 569	377	123	-	-	433
Power County (part)	4	-	-	4	-	-	-	-	525
Ponderay city, Bonner County	79	3	28	35	10	3	-	-	611
Post Falls city, Kootenai County	1 711	98	369	728	342	112	43	19	607
Potlatch city, Latah County	87	23	33	29	2	-	-	-	438
Preston city, Franklin County	310	21	139	124	20	-	-	6	493
Priest River city, Bonner County	192	27	90	64	11	-	-	-	441
Rathdrum city, Kootenai County	292	15	67	107	103	-	-	-	664
Reubens city, Lewis County	-	-	-	-	-	-	-	-	-
Rexburg city, Madison County	2 435	906	1 151	144	101	121	12	-	288
Richfield city, Lincoln County	30	7	20	3	-	-	-	-	286
Rigby city, Jefferson County	273	45	185	30	9	4	-	-	396
Riggins city, Idaho County	79	25	54	-	-	-	-	-	342
Ririe city	22	3	10	9	-	-	-	-	480
Bonneville County (part)	2	-	2	-	-	-	-	-	375
Jefferson County (part)	20	3	8	9	-	-	-	-	490
Roberts city, Jefferson County	23	-	20	3	-	-	-	-	386
Rockland city, Power County	3	-	3	-	-	-	-	-	463
Rupert city, Minidoka County	554	127	341	71	15	-	-	-	364
St. Anthony city, Fremont County	232	59	110	60	3	-	-	-	372
St. Charles city, Bear Lake County	-	-	-	-	-	-	-	-	-
St. Maries city, Benewah County	286	58	166	58	4	-	-	-	377
Salmon city, Lemhi County	431	116	213	91	11	-	-	-	370
Sandpoint city, Bonner County	1 267	152	411	497	149	42	8	8	522
Shelley city, Bingham County	235	56	132	39	8	-	-	-	401
Shoshone city, Lincoln County	143	22	45	65	8	3	-	-	511
Smelterville city, Shoshone County	89	11	65	13	-	-	-	-	408
Soda Springs city, Caribou County	250	40	141	50	19	-	-	-	388
Spencer city, Clark County	2	2	-	-	-	-	-	-	100-
Spirit Lake city, Kootenai County	105	19	31	51	4	-	-	-	514
Stanley city, Custer County	25	4	18	3	-	-	-	-	378
Star city, Ada County	107	11	32	39	23	2	-	-	533
State Line city, Kootenai County	8	-	6	2	-	-	-	-	375
Stites city, Idaho County	32	7	21	4	-	-	-	-	375
Sugar City city, Madison County	24	1	8	9	6	-	-	-	530
Sun Valley city, Blaine County	85	-	6	12	21	30	8	8	1 044
Swan Valley city, Bonneville County	6	-	5	1	-	-	-	-	330
Tensed city, Benewah County	23	9	14	-	-	-	-	-	292
Teton city, Fremont County	18	2	12	4	-	-	-	-	390
Tetonia city, Teton County	14	-	7	5	2	-	-	-	500
Troy city, Latah County	85	2	54	15	14	-	-	-	460
Twin Falls city, Twin Falls County	4 826	439	1 978	1 965	303	86	15	40	500
Ucon city, Bonneville County	32	-	12	13	7	-	-	-	529
Victor city, Teton County	72	3	11	29	15	14	-	-	679
Wallace city, Shoshone County	178	50	93	30	5	-	-	-	328
Wardner city, Shoshone County	20	4	10	6	-	-	-	-	400
Warm River city, Fremont County	-	-	-	-	-	-	-	-	-
Weippe city, Clearwater County	44	7	33	2	-	2	-	-	325
Weiser city, Washington County	629	90	308	168	48	15	-	-	450
Wendell city, Gooding County	160	28	76	47	9	-	-	-	427
Weston city, Franklin County	13	-	9	2	2	-	-	-	458
White Bird city, Idaho County	2	-	2	-	-	-	-	-	425
Wilder city, Canyon County	199	25	152	20	2	-	-	-	373
Winchester city, Lewis County	21	2	13	6	-	-	-	-	445
Worley city, Kootenai County	22	-	13	9	-	-	-	-	425

Table 31. **Mortgage and Rental Cost Characteristics: 2000**

[Data based on a sample (except Tables 65-68). For information on confidentiality protection, coverage, sampling error, and nonsampling error, see Appendix G.
For location of definitions, see "How to Use This Census Report"]

State County County Subdivision Place	Specified owner-occupied housing units								Specified renter-occupied housing units paying cash rent		
		With a mortgage				Not mortgaged					
	Total	Total	Median selected monthly owner costs (dollars)	Median selected monthly owner costs as a percentage of household income in 1999	With a second mortgage or home equity loan or both	Total	Median selected monthly owner costs (dollars)	Median selected monthly owner costs as a percentage of household income in 1999	Total	With meals included in rent	Median gross rent as a percentage of household income in 1999
The State	**255 077**	**186 647**	**887**	**21.5**	**43 019**	**68 430**	**236**	**10.0-**	**115 559**	**2 255**	**25.3**
Ada County	68 999	56 370	1 005	21.1	14 176	12 629	256	10.0-	32 212	832	26.3
Boise City CCD	58 410	47 272	991	21.0	12 013	11 138	253	10.0-	30 164	829	26.5
Boise City city (part)	39 698	31 049	973	20.9	7 696	8 649	255	10.0-	25 777	782	26.7
Eagle city (part)	176	133	2 246	23.0	44	43	431	10.0-	8	-	37.5
Garden City city (part)	1 285	947	964	20.0	258	338	273	10.0-	1 535	33	24.6
Meridian city	8 974	8 087	1 019	21.8	2 024	887	231	10.0-	1 862	-	26.0
Boise Hills CCD	464	418	1 283	21.0	88	46	288	10.0-	72	-	19.4
Boise City city (part)	73	60	1 337	21.9	7	13	507	15.4	7	-	50.0+
Eagle CCD	5 371	4 307	1 227	21.7	1 068	1 064	300	10.0-	1 045	3	25.6
Boise City city (part)	459	451	1 029	24.3	173	8	225	12.5	157	-	25.7
Eagle city (part)	2 552	2 008	1 261	20.6	517	544	285	10.0-	589	-	25.1
Garden City city (part)	687	507	1 580	21.4	109	180	440	10.0-	37	-	50.0+
Star city	432	374	943	25.1	71	58	225	13.8	107	-	24.3
Kuna CCD	1 904	1 706	881	22.8	493	198	215	10.0-	309	-	29.0
Kuna city	1 346	1 227	827	21.8	331	119	193	10.0-	209	-	34.7
Orchard CCD	2 850	2 667	1 035	19.6	514	183	257	11.2	622	-	22.5
Boise City city (part)	1 803	1 741	1 080	19.7	357	62	229	11.2	322	-	20.9
Adams County	561	306	752	23.9	47	255	205	10.0-	225	-	26.6
Council CCD	331	172	685	23.4	18	159	183	10.0-	116	-	24.1
Council city	182	105	643	22.8	9	77	191	10.8	89	-	21.9
New Meadows CCD	230	134	817	24.6	29	96	257	10.5	109	-	29.8
New Meadows city	97	52	825	27.7	18	45	271	12.5	63	-	32.5
Bannock County	15 406	11 233	843	20.0	2 451	4 173	243	10.0-	7 633	74	26.4
Fort Hall CCD	332	207	628	18.1	30	125	225	13.3	43	-	30.8
Fort Hall CDP (part)	277	184	627	19.1	30	93	228	10.0-	39	-	34.2
Inkom CCD	765	540	1 008	20.0	149	225	252	10.0-	65	-	19.4
Inkom city (part)	184	124	730	19.8	25	60	204	10.0-	31	-	22.2
Pocatello city (part)	31	21	1 479	22.5	11	10	325	15.0	-	-	-
Pocatello CCD	13 292	9 857	845	20.1	2 157	3 435	245	10.0-	7 302	69	26.5
Chubbuck city	2 029	1 589	886	20.3	351	440	263	10.0-	841	54	31.2
Pocatello city (part)	10 637	7 808	824	20.0	1 685	2 829	242	10.0-	6 326	15	26.0
South Bannock CCD	1 017	629	796	18.8	115	388	229	11.5	223	5	25.5
Arimo city	79	45	577	16.9	4	34	213	16.3	11	-	25.6
Downey city	176	88	756	22.7	21	88	231	15.0	26	3	25.0
Inkom city (part)	-	-	-	-	-	-	-	-	-	-	-
Lava Hot Springs city	99	54	767	20.0	9	45	231	13.1	85	2	24.5
McCammon city	168	122	793	19.8	32	46	244	10.0-	36	-	20.8
Pocatello city (part)	7	7	650	12.5	-	-	-	-	8	-	17.5
Bear Lake County	1 540	834	704	20.3	138	706	212	10.0	278	-	23.0
Georgetown CCD	191	110	731	22.0	36	81	216	10.0-	9	-	26.3
Georgetown city	120	66	595	21.9	14	54	186	10.0-	9	-	26.3
Montpelier CCD	892	505	699	19.7	72	387	216	10.4	220	-	23.1
Montpelier city	725	411	666	20.4	53	314	219	10.1	191	-	24.1
Paris CCD	457	219	709	20.9	30	238	201	10.0-	49	-	17.5
Bloomington city	58	34	690	25.7	4	24	233	10.0-	7	-	10.0-
Paris city	165	85	704	18.7	10	80	211	11.1	23	-	37.5
St. Charles city	38	12	767	18.3	2	26	350	17.0	-	-	-
Benewah County	1 499	849	704	21.5	109	650	216	10.0-	586	3	22.1
Plummer CCD	203	123	577	21.2	13	80	212	10.0-	119	-	21.7
Plummer city	136	103	573	22.0	13	33	216	11.4	108	-	23.2
St. Maries CCD	1 203	683	744	22.1	92	520	217	10.0-	414	3	22.4
Parkline city	4	2	950	12.5	-	2	175	12.5	-	-	-
St. Maries city	535	335	736	19.9	55	200	240	11.6	286	3	24.1
Tensed CCD	93	43	450	12.8	4	50	220	10.0-	53	-	21.4
Tensed city	17	-	-	-	-	17	218	10.0-	23	-	29.5
Bingham County	7 300	5 024	734	19.5	1 116	2 276	218	10.0-	2 284	27	24.7
Aberdeen CCD	567	331	668	21.6	59	236	215	10.3	169	5	20.9
Aberdeen city	352	195	636	20.8	24	157	209	10.7	115	5	23.6
Alridge CCD	62	62	672	20.7	-	-	-	-	21	-	22.9
Atomic City CCD	336	250	805	21.1	63	86	250	11.0	43	-	17.1
Atomic City city	8	-	-	-	-	8	217	33.3	5	-	10.0-
Blackfoot CCD	2 515	1 810	701	19.0	457	705	229	10.0-	1 115	-	26.5
Blackfoot city (part)	2 139	1 544	692	19.2	370	595	224	10.0-	1 037	-	27.5
Firth CCD	488	320	754	18.4	67	168	225	10.0-	90	-	30.3
Basalt city	82	53	692	16.9	13	29	219	10.2	16	-	19.2
Firth city	58	28	800	25.0	2	30	235	11.1	31	-	25.9
Fort Hall CCD	341	153	558	18.5	4	188	175	10.0-	203	-	19.5
Fort Hall CDP (part)	124	54	677	20.8	-	70	217	10.0-	172	-	19.8
Moreland CCD	1 553	1 091	787	18.9	234	462	214	10.0-	318	6	21.1
Blackfoot city (part)	-	-	-	-	-	-	-	-	-	-	-
Shelley CCD	1 438	1 007	775	20.9	232	431	212	10.0-	325	16	23.6
Shelley city	794	550	731	19.8	138	244	218	10.0-	235	-	20.3
Blaine County	4 056	3 066	1 385	25.5	804	990	349	10.0-	2 082	8	25.4
Carey CCD	127	77	834	19.3	17	50	200	18.3	29	-	15.8
Carey city	95	60	821	18.5	17	35	228	13.5	18	-	17.8
Hailey-Bellevue CCD	2 434	2 007	1 236	24.9	505	427	276	10.0-	1 085	8	25.3
Bellevue city	375	301	1 069	22.0	83	74	219	10.0-	177	-	25.9
Hailey city	1 444	1 242	1 180	25.8	297	202	269	10.0-	755	8	25.7
Ketchum CCD	1 495	982	1 902	28.2	282	513	507	10.0-	968	-	26.1
Ketchum city	567	376	1 824	29.8	91	191	498	10.0-	664	-	26.1
Sun Valley city	320	167	2 750	31.3	52	153	653	10.0-	85	-	27.5

Table 31. **Mortgage and Rental Cost Characteristics: 2000**—Con.

[Data based on a sample (except Tables 65-68). For information on confidentiality protection, coverage, sampling error, and nonsampling error, see Appendix G.
For location of definitions, see "How to Use This Census Report"]

State County County Subdivision Place	Specified owner-occupied housing units								Specified renter-occupied housing units paying cash rent		
		With a mortgage				Not mortgaged					
	Total	Total	Median selected monthly owner costs (dollars)	Median selected monthly owner costs as a percentage of household income in 1999	With a second mortgage or home equity loan or both	Total	Median selected monthly owner costs (dollars)	Median selected monthly owner costs as a percentage of household income in 1999	Total	With meals included in rent	Median gross rent as a percentage of household income in 1999
Boise County	1 444	995	915	23.9	253	449	212	10.0-	327	3	22.3
Garden Valley CCD	471	288	981	24.3	93	183	195	10.0-	103	-	19.4
Crouch city	20	11	670	23.8	4	9	208	10.0-	16	-	24.3
Horseshoe Bend CCD	290	179	824	23.8	43	111	231	10.0-	83	-	26.6
Horseshoe Bend city	112	69	735	23.3	16	43	222	10.0-	46	-	20.0
Placerville city	24	8	850	50.0+	-	16	200	10.0	-	-	-
Idaho City CCD	683	528	923	23.8	117	155	216	10.0-	141	3	23.4
Idaho City city	50	39	817	27.0	10	11	221	10.0-	78	-	24.4
Bonner County	6 218	4 218	860	24.2	812	2 000	237	11.2	2 739	48	27.6
Blanchard-Glengary CCD	1 699	1 210	937	25.9	222	489	227	10.6	512	6	25.8
Oldtown city (part)	26	20	550	32.5	3	6	213	12.5	21	-	27.5
Priest River city (part)	4	2	1 625	50.0+	-	2	225	10.0-	-	-	-
Clark Fork CCD	498	277	750	24.5	33	221	254	10.0-	112	-	28.8
Clark Fork city	105	55	614	18.1	10	50	198	15.7	53	-	29.1
East Hope city	65	30	920	26.0	-	35	308	21.8	13	-	18.8
Hope city	27	11	1 281	35.8	4	16	327	16.9	6	-	42.5
Priest River CCD	958	584	752	22.7	122	374	225	11.9	387	2	23.7
Oldtown city (part)	2	2	750	50.0+	-	-	-	-	-	-	-
Priest River city (part)	358	235	710	23.4	42	123	238	14.9	192	2	29.5
Sandpoint CCD	3 063	2 147	875	23.6	435	916	245	11.5	1 728	40	28.9
Dover city	91	41	1 125	27.5	12	50	283	17.5	19	-	28.5
Kootenai city	79	57	741	23.4	2	22	174	10.0-	37	-	24.1
Ponderay city	87	55	713	24.7	9	32	194	10.0-	79	-	33.1
Sandpoint city	1 371	1 019	886	23.1	243	352	256	11.5	1 267	40	28.5
Bonneville County	17 791	13 194	867	19.5	2 904	4 597	241	10.0-	6 818	237	25.2
Idaho Falls CCD	16 316	12 160	870	19.5	2 679	4 156	242	10.0-	6 571	237	25.4
Ammon city	1 371	1 038	896	20.5	275	333	243	10.0-	329	-	28.7
Idaho Falls city	11 644	8 451	853	19.2	1 757	3 193	240	10.0-	5 758	225	25.5
Iona city	305	216	788	21.2	56	89	266	11.3	33	-	16.9
Idaho Falls West CCD	280	191	892	16.5	41	89	263	10.0-	80	-	21.0
Swan Valley CCD	198	105	743	22.7	27	93	231	10.0-	41	-	19.3
Irwin city	67	46	757	21.8	12	21	169	10.0-	6	-	27.5
Swan Valley city	40	21	663	21.6	9	19	218	10.0-	6	-	43.3
Ucon CCD	997	738	822	20.1	157	259	228	10.0-	126	-	24.2
Ririe city (part)	2	-	-	-	-	2	100-	10.0-	2	-	12.5
Ucon city	226	172	716	22.6	24	54	209	10.0-	32	-	18.9
Boundary County	1 408	860	712	23.7	106	548	215	10.0-	632	10	22.8
Bonners Ferry CCD	921	542	689	22.8	61	379	214	10.0-	482	10	22.5
Bonners Ferry city	518	317	668	24.9	40	201	196	10.0-	330	10	23.7
Moyie Springs CCD	272	183	825	24.1	32	89	213	10.0-	103	-	29.2
Moyie Springs city	117	84	909	23.8	16	33	208	10.0-	38	-	32.2
Naples CCD	215	135	632	25.4	13	80	225	10.0-	47	-	18.8
Butte County	480	268	688	18.2	24	212	223	10.1	194	2	27.9
Arco CCD	451	254	678	17.7	21	197	224	10.1	188	2	27.1
Arco city	210	113	622	19.0	9	97	238	10.1	140	-	29.5
Butte City city	10	4	750	35.0	2	6	213	10.0-	8	2	37.5
Moore city	37	19	663	18.4	4	18	219	11.3	16	-	20.8
Howe CCD	29	14	800	33.8	3	15	216	10.3	6	-	50.0+
Camas County	171	97	782	24.5	28	74	224	10.6	54	-	21.3
East Camas CCD	34	23	875	27.5	7	11	188	10.0-	10	-	20.0
West Camas CCD	137	74	764	23.8	21	63	225	10.8	44	-	21.8
Fairfield city	95	50	780	25.8	14	45	210	11.0	38	-	21.4
Canyon County	25 451	19 561	824	22.3	4 234	5 890	225	10.0-	10 899	246	24.1
Caldwell CCD	5 747	4 181	777	21.9	810	1 566	227	10.0-	3 289	80	25.3
Caldwell city (part)	4 370	3 167	755	22.3	583	1 203	227	11.1	2 953	37	25.4
Greenleaf city (part)	179	156	728	22.5	31	23	178	10.0-	45	-	23.3
Notus city (part)	-	-	-	-	-	-	-	-	-	-	-
Huston CCD	386	276	1 043	22.2	91	110	224	10.0-	120	-	17.0
Melba CCD	226	169	896	25.1	34	57	233	10.5	119	2	24.6
Melba city	83	65	759	22.5	7	18	180	10.0	55	-	22.8
Middleton CCD	2 075	1 776	876	23.0	482	299	192	10.0-	363	-	23.9
Caldwell city (part)	-	-	-	-	-	-	-	-	-	-	-
Middleton city	712	643	722	24.7	127	69	177	15.6	175	-	26.1
Nampa CCD	15 563	12 219	832	22.2	2 622	3 344	227	10.0-	6 091	158	24.2
Caldwell city (part)	514	505	752	27.9	39	9	225	10.0-	39	-	16.6
Nampa city	10 844	8 659	808	22.5	1 804	2 185	213	10.0-	5 349	134	24.7
Notus CCD	224	167	830	23.0	26	57	213	10.8	315	-	20.6
Notus city (part)	78	44	729	19.2	4	34	200	11.7	13	-	26.3
Parma CCD	641	384	706	19.9	97	257	234	10.0-	304	6	21.8
Parma city	343	216	669	21.2	49	127	220	10.8	179	-	19.3
Wilder CCD	589	389	810	24.7	72	200	214	10.0-	298	-	22.3
Greenleaf city (part)	8	7	458	10.0-	-	1	100-	10.0-	5	-	33.8
Wilder city	163	90	654	24.7	8	73	190	10.0-	199	-	23.3
Caribou County	1 458	920	733	18.5	161	538	238	10.0-	388	-	18.8
Bancroft CCD	130	68	625	19.4	14	62	213	10.8	39	-	14.7
Bancroft city	87	46	550	18.9	7	41	194	10.3	19	-	17.1
Fort Hall CCD	-	-	-	-	-	-	-	-	-	-	-
Grace CCD	415	249	713	22.4	38	166	217	10.0-	71	-	17.8
Grace city	256	144	639	20.8	20	112	209	10.7	45	-	18.0
Soda Springs CCD	879	587	748	17.5	109	292	252	10.0-	250	-	19.1
Soda Springs city	723	483	696	17.0	66	240	249	10.0-	250	-	19.1
Wayan CCD	34	16	750	17.5	-	18	350	10.0-	28	-	42.9

Table 31. **Mortgage and Rental Cost Characteristics: 2000**—Con.

[Data based on a sample (except Tables 65-68). For information on confidentiality protection, coverage, sampling error, and nonsampling error, see Appendix G.
For location of definitions, see "How to Use This Census Report"]

State County County Subdivision Place	Specified owner-occupied housing units								Specified renter-occupied housing units paying cash rent		
		With a mortgage				Not mortgaged					
	Total	Total	Median selected monthly owner costs (dollars)	Median selected monthly owner costs as a percentage of household income in 1999	With a second mortgage or home equity loan or both	Total	Median selected monthly owner costs (dollars)	Median selected monthly owner costs as a percentage of household income in 1999	Total	With meals included in rent	Median gross rent as a percentage of household income in 1999
Cassia County	3 663	2 305	712	20.5	502	1 358	199	10.0-	1 509	9	23.1
Albion CCD	298	154	740	18.7	13	144	231	10.0-	79	-	14.1
Albion city	49	20	740	17.0	3	29	273	10.0-	13	-	14.6
Malta city	34	17	863	20.6	2	17	213	10.0-	13	-	26.3
Burley CCD	2 520	1 571	690	20.1	336	949	191	10.0-	1 262	-	23.9
Burley city (part)	1 732	1 049	667	19.6	189	683	188	10.0-	1 110	-	25.0
Declo CCD	477	360	838	23.0	95	117	218	10.0-	107	9	18.8
Declo city	87	66	655	18.3	17	21	198	10.0-	13	3	17.5
Oakley CCD	368	220	804	22.2	58	148	242	10.6	61	-	19.8
Oakley city	146	79	792	20.3	24	67	220	10.0-	22	-	21.7
Clark County	113	40	669	18.9	4	73	234	10.1	86	-	18.2
East Clark CCD	10	-	-	-	-	10	183	10.0-	11	-	10.0-
Spencer city	8	-	-	-	-	8	200	10.0-	2	-	10.0-
West Clark CCD	103	40	669	18.9	4	63	239	10.9	75	-	19.3
Dubois city	82	27	631	21.3	4	55	239	10.2	59	-	19.8
Clearwater County	1 444	785	709	20.4	91	659	224	10.0-	603	3	22.6
Elk River CCD	69	38	845	18.9	-	31	247	12.0	23	-	19.4
Elk River city	42	13	775	18.8	-	29	241	12.3	16	-	15.0
Nez Perce CCD	949	515	726	20.6	50	434	224	10.0-	459	3	22.3
Orofino city	656	359	708	21.0	41	297	226	10.7	302	3	22.0
Pierce-Headquarters CCD	297	190	624	20.2	39	107	220	10.0-	51	-	19.5
Pierce city	161	99	532	18.1	12	62	202	10.0-	35	-	39.2
Weippe CCD	129	42	575	20.0	2	87	226	10.0-	70	-	25.0
Weippe city	52	18	533	20.0	2	34	231	10.0-	44	-	25.9
Custer County	730	393	742	19.6	52	337	201	10.0-	299	4	18.9
Challis CCD	445	250	691	18.3	26	195	196	10.0-	169	4	20.7
Challis city	220	121	585	17.7	9	99	211	10.0-	115	-	23.5
Mackay CCD	210	101	813	21.4	19	109	195	11.0	76	-	19.1
Lost River city	-	-	-	-	-	-	-	-	-	-	-
Mackay city	133	60	736	23.3	17	73	183	12.0	60	-	19.4
Stanley CCD	75	42	791	26.7	7	33	232	10.0-	54	-	13.2
Clayton city	6	4	750	15.0	2	2	275	17.5	-	-	-
Stanley city	8	2	1 125	37.5	-	6	425	10.0-	25	-	21.3
Elmore County	3 745	3 016	843	21.8	662	729	213	10.0-	2 428	20	22.4
Atlanta CCD	59	23	758	22.0	18	36	225	11.3	14	-	13.2
Glenns Ferry CCD	398	245	726	19.8	48	153	203	10.0-	202	2	23.0
Glenns Ferry city	286	182	710	19.8	36	104	208	10.0-	174	2	26.0
Mountain Home CCD	3 288	2 748	856	22.0	596	540	215	10.0-	2 212	18	22.5
Mountain Home city	2 540	2 092	833	21.5	427	448	216	10.0-	1 405	6	23.2
Mountain Home AFB CDP	7	7	1 375	50.0+	-	-	-	-	407	12	21.2
Franklin County	2 224	1 467	809	21.5	291	757	226	10.0-	507	-	21.5
Dayton CCD	358	234	794	21.3	38	124	231	10.9	57	-	17.7
Clifton city	40	27	875	22.1	7	13	191	10.0-	3	-	12.5
Dayton city	86	49	890	20.3	8	37	222	10.0-	14	-	18.0
Oxford city	10	1	550	22.5	-	9	188	13.8	2	-	12.5
Weston city	64	36	673	22.5	5	28	289	13.9	13	-	18.5
Mink Creek CCD	154	115	805	24.9	9	39	219	10.0-	9	-	27.5
Preston CCD	1 712	1 118	813	21.1	244	594	226	10.0-	441	-	22.0
Franklin city	108	81	807	23.3	6	27	228	12.1	27	-	21.3
Preston city	1 131	728	778	20.0	160	403	227	10.0-	310	-	23.6
Fremont County	2 210	1 249	758	22.2	226	961	223	10.0-	473	-	20.2
Ashton CCD	484	237	745	19.1	37	247	220	10.0-	80	-	23.3
Ashton city	265	135	709	23.1	20	130	233	10.0-	44	-	31.1
Drummond city	6	-	-	-	-	6	125	13.8	-	-	-
Warm River city (part)	-	-	-	-	-	-	-	-	-	-	-
Island Park CCD	273	136	879	30.8	12	137	230	10.0-	50	-	31.7
Island Park city	39	25	913	24.4	-	14	288	10.8	26	-	19.0
Warm River city (part)	2	-	-	-	-	2	225	12.5	-	-	-
St. Anthony CCD	1 227	763	753	21.7	155	464	217	10.1	316	-	19.0
Parker city	67	43	671	24.4	4	24	185	12.5	6	-	22.5
St. Anthony city	663	400	670	21.0	55	263	224	10.4	232	-	18.3
Teton-Newdale CCD	226	113	698	24.0	22	113	264	10.0-	27	-	21.9
Newdale city	71	32	750	20.0	11	39	289	10.0-	4	-	35.0
Teton city	125	59	685	26.7	9	66	232	10.0-	18	-	14.0
Yellowstone National Park CCD	-	-	-	-	-	-	-	-	-	-	-
Gem County	3 105	2 076	835	22.8	536	1 029	204	10.0	939	5	28.5
Emmett Bench CCD	591	364	793	21.0	70	227	184	10.0-	98	-	23.3
Emmett Valley CCD	2 345	1 605	833	23.2	438	740	207	11.1	820	5	29.3
Emmett city	1 160	733	742	25.1	233	427	211	13.1	614	-	30.3
Sweet CCD	169	107	1 280	23.1	28	62	245	17.2	21	-	18.6
Gooding County	2 364	1 462	758	21.4	338	902	210	10.0-	1 029	37	20.8
Bliss CCD	109	64	783	28.1	23	45	229	10.0-	67	7	16.6
Bliss city	31	24	525	20.0	3	7	185	10.0-	34	-	17.1
Gooding CCD	1 135	726	732	20.7	203	409	199	10.6	501	24	22.4
Gooding city	800	482	668	21.0	130	318	193	11.6	393	24	23.4
Hagerman CCD	373	188	958	23.4	49	185	222	10.0-	112	-	23.1
Hagerman city	149	66	757	24.6	17	83	216	12.1	65	-	24.2
Wendell CCD	747	484	757	20.4	63	263	214	10.0-	349	6	18.5
Wendell city	466	314	650	21.3	25	152	192	10.0-	160	6	24.7

Table 31. **Mortgage and Rental Cost Characteristics: 2000**—Con.

[Data based on a sample (except Tables 65-68). For information on confidentiality protection, coverage, sampling error, and nonsampling error, see Appendix G.
For location of definitions, see "How to Use This Census Report"]

State County County Subdivision Place	Specified owner-occupied housing units								Specified renter-occupied housing units paying cash rent		
		With a mortgage				Not mortgaged					
	Total	Total	Median selected monthly owner costs (dollars)	Median selected monthly owner costs as a percentage of household income in 1999	With a second mortgage or home equity loan or both	Total	Median selected monthly owner costs (dollars)	Median selected monthly owner costs as a percentage of household income in 1999	Total	With meals included in rent	Median gross rent as a percentage of household income in 1999
Idaho County	2 584	1 305	678	21.6	191	1 279	207	10.0-	1 064	15	22.2
Cottonwood CCD	345	196	707	20.9	30	149	204	10.0-	114	-	22.0
Cottonwood city	248	150	664	19.8	23	98	211	10.0-	79	-	23.0
Elk City CCD	179	47	735	21.2	8	132	188	10.0-	74	-	14.5
Grangeville CCD	1 145	631	703	21.1	87	514	224	10.0-	462	9	24.8
Grangeville city	823	456	660	22.1	42	367	213	10.0-	342	9	24.7
White Bird city	29	6	350	31.3	-	23	232	17.7	2	-	50.0+
Nez Perce CCD	658	329	604	21.3	40	329	196	10.4	256	-	21.6
Ferdinand city	41	12	540	14.0	-	29	215	10.4	-	-	-
Kamiah city (part)	-	-	-	-	-	-	-	-	-	-	-
Kooskia city	142	56	490	17.5	5	86	198	12.2	73	-	27.9
Stites city	54	30	600	25.7	4	24	167	10.0-	32	-	21.2
Riggins CCD	257	102	600	27.7	26	155	210	10.0-	158	6	16.6
Riggins city	62	29	593	31.8	6	33	203	12.5	79	6	21.7
Jefferson County	3 262	2 207	825	21.9	524	1 055	226	10.0-	697	-	22.3
Hamer CCD	242	152	756	23.1	16	90	234	11.1	74	-	16.3
Hamer city	2	-	-	-	-	2	225	12.5	-	-	-
Mud Lake city	46	36	667	26.7	2	10	242	11.3	8	-	50.0+
Lewisville-Menan CCD	647	403	785	20.4	116	244	216	10.0-	121	-	18.0
Lewisville city	114	82	667	20.0	22	32	240	10.0-	11	-	16.3
Menan city	143	102	745	19.8	24	41	215	10.0-	15	-	19.2
Rigby CCD	1 921	1 383	858	22.4	342	538	226	10.0-	411	-	25.9
Rigby city	664	375	691	21.5	72	289	240	10.0-	273	-	26.8
Ririe CCD	219	135	775	26.4	30	84	224	10.0-	54	-	22.0
Ririe city (part)	96	51	713	28.1	11	45	204	10.3	20	-	28.3
Roberts CCD	233	134	717	17.6	20	99	231	10.0-	37	-	12.2
Roberts city	71	41	663	23.3	6	30	224	12.5	23	-	15.5
Jerome County	3 030	2 102	792	22.0	493	928	225	10.5	1 375	4	24.2
Eden-Hazelton CCD	378	258	726	22.7	66	120	215	12.5	250	-	23.5
Eden city	69	42	609	30.0	15	27	236	10.6	43	-	41.7
Hazelton city	111	70	624	20.5	6	41	192	14.1	105	-	21.4
Hunt CCD	41	20	1 571	50.0+	-	21	313	14.6	8	-	50.0+
Jerome CCD	2 611	1 824	799	21.8	427	787	226	10.2	1 117	4	24.4
Jerome city	1 455	910	663	21.1	179	545	218	11.4	864	-	24.2
Kootenai County	22 203	17 237	948	23.8	4 204	4 966	253	10.0-	9 779	334	27.9
Coeur d'Alene CCD	12 917	9 948	952	23.7	2 499	2 969	264	10.1	6 537	183	28.8
Coeur d'Alene city	7 072	5 372	883	23.5	1 318	1 700	251	10.4	5 091	183	29.2
Dalton Gardens city	715	489	1 180	26.9	109	226	290	10.0	66	-	29.3
Fernan Lake Village city	62	46	1 286	20.3	18	16	375	10.0	-	-	-
Hayden city (part)	2 155	1 783	925	24.0	461	372	234	10.0-	659	-	30.0
Hayden Lake city	186	147	1 538	24.2	34	39	394	10.0-	14	-	22.5
Huetter city	11	9	783	30.8	4	2	175	17.5	20	-	37.5
Harrison CCD	425	222	985	24.6	32	203	258	10.8	94	-	25.5
Harrison city (part)	69	35	762	23.4	4	34	242	11.0	38	-	25.7
Post Falls-Rathdrum CCD	6 894	5 599	935	23.6	1 328	1 295	235	10.0-	2 555	145	26.8
Hauser city	90	74	786	23.3	15	16	250	10.0-	36	1	31.7
Post Falls city	3 831	3 127	941	23.5	740	704	235	10.0-	1 711	144	28.7
Rathdrum city	1 000	944	896	23.4	203	56	242	10.0-	292	-	25.5
State Line city	-	-	-	-	-	-	-	-	8	-	12.5
Spirit Lake-Athol CCD	1 649	1 272	1 015	27.2	324	377	267	12.6	501	6	23.8
Athol city	130	107	723	31.0	26	23	173	13.6	39	-	23.1
Hayden city (part)	-	-	-	-	-	-	-	-	-	-	-
Spirit Lake city	280	217	750	29.3	42	63	201	11.4	105	-	24.5
Worley CCD	318	196	877	21.7	21	122	261	10.0-	92	-	18.6
Harrison city (part)	-	-	-	-	-	-	-	-	-	-	-
Worley city	32	15	692	22.9	-	17	215	25.8	22	-	23.3
Latah County	4 963	3 370	971	21.4	771	1 593	276	10.0-	5 058	14	32.1
Deary-Bovill CCD	243	138	773	19.3	34	105	208	10.6	74	-	24.4
Bovill city	50	25	539	13.6	3	25	208	12.3	24	-	20.0
Deary city	126	82	792	20.5	28	44	257	13.0	27	-	27.5
Genesee CCD	282	192	903	22.2	66	90	258	10.0-	63	-	22.2
Genesee city	225	168	867	21.4	47	57	249	10.0-	46	-	25.0
Moscow CCD	3 216	2 250	1 028	21.4	516	966	300	10.0-	4 496	14	33.2
Moscow city	2 780	1 935	1 013	21.3	442	845	294	10.0-	4 212	14	33.7
Potlatch CCD	579	392	847	22.3	88	187	225	10.0-	210	-	22.6
Onaway city	50	37	730	18.1	5	13	182	10.4	15	-	14.7
Potlatch city	204	123	735	21.4	21	81	197	10.0-	87	-	24.9
Troy-Juliaetta-Kendrick CCD	643	398	859	21.0	67	245	275	10.0-	215	-	25.5
Juliaetta city	130	80	745	17.5	11	50	255	10.0-	35	-	24.0
Kendrick city	95	58	786	20.0	8	37	239	11.6	37	-	24.5
Troy city	183	110	842	21.0	20	73	288	11.8	85	-	32.5
Lemhi County	1 527	784	730	23.8	192	743	203	10.0-	605	-	23.1
Forney CCD	10	10	1 125	50.0+	-	-	-	-	-	-	-
Leadore CCD	45	23	675	19.6	7	22	135	10.0-	23	-	14.2
Leadore city	12	4	550	35.0	-	8	100	10.0-	13	-	10.0-
Patterson CCD	77	41	694	30.2	14	36	139	10.0-	11	-	50.0+
Salmon CCD	1 395	710	733	23.0	171	685	207	10.0-	571	-	23.1
Salmon city	690	370	659	24.0	69	320	220	10.0-	431	-	23.1
Lewis County	866	430	657	19.6	52	436	219	10.7	318	-	20.0
Craigmont CCD	188	82	631	19.6	18	106	227	10.0-	45	-	26.3
Craigmont city	142	70	627	20.3	18	72	209	11.3	35	-	28.1
Kamiah CCD	336	158	670	20.9	5	178	214	12.1	216	-	19.6
Kamiah city (part)	269	119	652	22.9	5	150	216	13.3	180	-	20.3
Lewis South CCD	3	-	-	-	-	3	225	22.5	5	-	50.0+

Table 31. **Mortgage and Rental Cost Characteristics: 2000**—Con.

[Data based on a sample (except Tables 65-68). For information on confidentiality protection, coverage, sampling error, and nonsampling error, see Appendix G.
For location of definitions, see "How to Use This Census Report"]

State County County Subdivision Place	Specified owner-occupied housing units								Specified renter-occupied housing units paying cash rent		
		With a mortgage				Not mortgaged					
	Total	Total	Median selected monthly owner costs (dollars)	Median selected monthly owner costs as a percentage of household income in 1999	With a second mortgage or home equity loan or both	Total	Median selected monthly owner costs (dollars)	Median selected monthly owner costs as a percentage of household income in 1999	Total	With meals included in rent	Median gross rent as a percentage of household income in 1999
Lewis County—Con.											
Nezperce CCD	197	106	600	16.8	15	91	221	10.0-	22	-	18.6
Nezperce city	159	94	579	16.1	12	65	230	10.0-	14	-	20.0
Winchester CCD	142	84	686	21.1	14	58	227	12.3	30	-	20.0
Reubens city	20	9	450	19.2	-	11	175	11.5	-	-	-
Winchester city	91	60	706	20.4	14	31	258	14.6	21	-	21.9
Lincoln County	605	338	722	20.5	60	267	221	10.0-	264	2	24.1
Richfield CCD	106	44	800	19.3	11	62	208	10.0-	40	-	22.5
Richfield city	81	30	800	18.5	6	51	196	10.0-	30	-	26.0
Shoshone CCD	499	294	710	20.9	49	205	223	10.0-	224	2	24.1
Dietrich city	31	21	641	18.1	4	10	175	10.0-	7	-	47.5
Shoshone city	331	167	661	20.8	28	164	226	10.0-	143	2	24.3
Madison County	2 855	2 005	875	21.6	501	850	249	10.0-	2 628	49	19.4
Moody Creek CCD	691	480	981	22.0	100	211	281	10.0-	360	-	19.1
Rexburg city (part)	622	451	988	22.3	95	171	264	10.0-	360	-	19.1
Sugar City CCD	838	619	876	21.4	159	219	240	10.0-	83	-	21.0
Rexburg city (part)	-	-	-	-	-	-	-	-	-	-	-
Sugar City city	256	196	797	22.3	31	60	275	10.0	24	-	19.2
Thornton CCD	1 326	906	817	21.5	242	420	248	10.0-	2 185	49	19.3
Rexburg city (part)	641	457	866	20.9	157	184	260	11.6	2 075	49	19.2
Minidoka County	3 957	2 629	677	21.5	604	1 328	208	10.0-	1 254	-	21.1
Heyburn CCD	1 052	774	675	22.3	169	278	189	10.0-	314	-	22.6
Burley city (part)	68	35	736	22.5	2	33	181	10.0-	7	-	10.0-
Heyburn city	667	542	636	22.1	126	125	190	10.0-	226	-	23.3
Minidoka CCD	167	99	697	21.8	20	68	308	10.0-	64	-	15.0
Minidoka city	11	10	460	25.0	1	1	225	10.0-	19	-	21.6
Paul CCD	656	399	735	18.3	106	257	226	10.5	159	-	19.4
Paul city	263	165	605	18.9	26	98	223	11.8	92	-	19.3
Rupert CCD	2 082	1 357	658	21.7	309	725	206	10.0-	717	-	21.4
Acequia city	24	14	438	21.3	7	10	267	10.0	8	-	31.7
Rupert city	1 238	816	589	22.4	179	422	215	11.0	554	-	22.0
Nez Perce County	8 251	5 311	868	19.9	1 236	2 940	270	10.0-	4 386	116	25.6
Leland CCD	54	25	793	21.7	-	29	236	10.0-	5	-	50.0+
Lewiston CCD	7 463	4 898	881	20.0	1 207	2 565	275	10.0-	4 142	116	25.7
Lewiston city	7 209	4 728	876	19.9	1 154	2 481	276	10.0-	3 998	116	25.8
Nez Perce CCD	734	388	681	19.4	29	346	228	11.6	239	-	24.1
Culdesac city	75	43	750	27.0	10	32	235	13.3	32	-	35.0
Lapwai city	190	95	613	18.8	3	95	234	10.8	109	-	22.9
Peck city	50	22	600	14.5	-	28	200	10.0-	14	-	33.3
Oneida County	839	516	786	23.1	90	323	224	10.0-	171	-	26.7
Holbrook CCD	33	13	407	20.4	-	20	231	10.0-	5	-	12.5
Malad City CCD	806	503	792	23.3	90	303	224	10.0-	166	-	27.5
Malad City city	575	362	777	23.5	72	213	227	10.8	149	-	27.3
Owyhee County	1 537	999	743	23.1	153	538	177	10.0-	753	6	22.1
Bruneau CCD	85	32	750	20.9	2	53	141	10.0-	21	2	16.9
Grand View CCD	127	74	704	19.6	3	53	160	10.0-	142	2	21.3
Grand View city	51	27	715	29.2	3	24	191	16.0	95	-	23.8
Homedale CCD	695	499	709	25.0	80	196	194	11.0	293	-	23.9
Homedale city	508	374	621	25.7	68	134	193	12.7	225	-	24.9
Marsing CCD	420	278	803	21.5	51	142	179	10.0-	202	2	19.2
Marsing city	180	115	648	21.4	16	65	196	10.0-	99	2	27.5
Murphy CCD	177	109	903	22.4	13	68	148	10.0-	70	-	28.3
Western Shoshone CCD	33	7	1 031	24.4	4	26	181	10.0-	25	-	30.9
Payette County	3 818	2 650	801	23.3	632	1 168	226	10.0-	1 688	-	23.8
Fruitland CCD	1 159	792	839	23.9	217	367	231	10.0-	462	-	23.9
Fruitland city	708	464	791	24.4	139	244	240	10.0	370	-	23.5
New Plymouth CCD	654	473	793	23.1	82	181	201	10.0-	249	-	23.8
New Plymouth city	297	209	609	24.7	26	88	217	10.5	146	-	23.3
Payette CCD	2 005	1 385	780	23.0	333	620	232	10.0-	977	-	23.8
Payette city	1 515	1 041	739	21.8	240	474	227	10.0-	926	-	22.9
Power County	1 205	831	891	22.1	197	374	243	14.1	474	-	19.5
American Falls CCD	966	693	905	21.9	176	273	249	15.7	411	-	19.1
American Falls city	680	469	859	22.8	149	211	256	14.6	379	-	19.4
Arbon CCD	15	5	683	17.5	-	10	175	10.0-	6	-	50.0+
Fort Hall CCD	111	85	918	24.4	15	26	300	10.0-	42	-	23.8
Arbon Valley CDP	95	77	946	25.9	15	18	300	10.0-	28	-	19.7
Pocatello city (part)	4	4	750	12.5	-	-	-	-	4	-	37.5
Rockland CCD	113	48	736	19.6	6	65	216	10.0-	15	-	36.1
Rockland city	72	28	722	35.0	2	44	232	11.9	3	-	42.5
Shoshone County	3 096	1 664	683	20.6	339	1 432	218	10.8	1 443	4	23.2
Avery-Clarkia CCD	59	35	792	23.4	9	24	200	10.0-	34	-	19.0
Kellogg CCD	1 611	869	689	20.9	147	742	213	10.4	876	4	23.5
Kellogg city	490	254	678	21.1	47	236	214	12.0	430	4	25.5
Pinehurst city	431	240	709	20.5	52	191	222	11.8	158	-	23.1
Smelterville city	121	53	466	21.9	5	68	175	10.0-	89	-	31.6
Wardner city	57	30	625	20.0	4	27	204	10.4	20	-	22.5
Mullan CCD	253	114	583	17.2	31	139	236	13.3	77	-	20.5
Mullan city	244	109	576	16.6	26	135	236	13.3	75	-	20.9
Murray CCD	55	24	700	12.5	12	31	175	10.0-	30	-	14.2

Table 31. **Mortgage and Rental Cost Characteristics: 2000**—Con.

[Data based on a sample (except Tables 65-68). For information on confidentiality protection, coverage, sampling error, and nonsampling error, see Appendix G.
For location of definitions, see "How to Use This Census Report"]

State County County Subdivision Place	Specified owner-occupied housing units								Specified renter-occupied housing units paying cash rent		
		With a mortgage				Not mortgaged					
	Total	Total	Median selected monthly owner costs (dollars)	Median selected monthly owner costs as a percentage of household income in 1999	With a second mortgage or home equity loan or both	Total	Median selected monthly owner costs (dollars)	Median selected monthly owner costs as a percentage of household income in 1999	Total	With meals included in rent	Median gross rent as a percentage of household income in 1999
Shoshone County—Con.											
Wallace CCD	1 118	622	684	20.8	140	496	226	11.3	426	-	23.8
Osburn city	440	254	678	20.3	41	186	226	10.0-	120	-	21.3
Wallace city	213	112	678	23.6	20	101	260	17.1	178	-	25.4
Teton County	956	692	932	23.9	112	264	261	10.0-	379	-	21.9
Driggs CCD	320	216	914	25.2	42	104	290	14.0	186	-	22.4
Driggs city	183	117	853	27.0	27	66	296	14.0	122	-	23.1
Tetonia CCD	176	115	890	23.6	16	61	235	10.0-	39	-	18.4
Tetonia city	49	31	810	21.6	8	18	241	10.0-	14	-	20.0
Victor CCD	460	361	952	23.4	54	99	261	10.0-	154	-	21.9
Victor city	169	137	873	21.8	25	32	242	12.1	72	-	22.7
Twin Falls County	12 589	8 772	795	21.0	2 076	3 817	217	10.0-	6 564	143	24.6
Buhl CCD	1 669	1 044	730	23.6	215	625	205	10.0-	640	2	21.9
Buhl city	886	608	656	24.9	97	278	211	11.6	453	-	25.2
Castleford city	43	14	563	17.5	-	29	163	14.2	17	-	16.3
Filer CCD	820	607	751	22.0	143	213	214	10.6	302	-	21.8
Filer city	417	300	687	22.0	59	117	186	13.5	159	-	23.2
Hollister CCD	250	171	729	23.6	25	79	197	10.0-	76	-	24.1
Hollister city	25	19	738	18.9	4	6	200	10.0	15	-	22.5
Kimberly CCD	1 142	835	762	21.1	191	307	212	12.3	354	2	22.2
Hansen city	174	116	560	18.4	16	58	180	13.8	72	-	22.3
Kimberly city	636	449	745	21.0	85	187	224	12.9	171	-	23.1
Murtaugh CCD	132	82	753	25.7	13	50	223	10.0	50	-	18.8
Murtaugh city	38	18	583	25.0	5	20	217	11.7	13	-	21.3
Twin Falls CCD	8 548	6 021	818	20.4	1 482	2 527	222	10.0-	5 090	139	25.4
Twin Falls city	7 172	5 047	803	20.7	1 246	2 125	219	10.0-	4 826	129	25.4
West Salmon Falls CCD	28	12	4 000+	21.3	7	16	240	10.0	52	-	20.0
Valley County	1 855	1 244	922	24.9	339	611	253	10.0-	585	-	25.8
Cascade CCD	568	359	850	26.0	105	209	213	10.0-	148	-	21.8
Cascade city	225	160	872	28.3	38	65	239	10.0-	106	-	20.8
McCall CCD	1 265	881	952	24.6	234	384	276	10.1	433	-	26.8
Donnelly city	36	28	638	18.6	5	8	183	12.5	27	-	33.3
McCall city	492	329	998	24.6	95	163	342	12.2	330	-	28.1
Stibnite CCD	22	4	750	12.5	-	18	200	10.0	4	-	27.5
Washington County	1 699	973	730	22.6	188	726	228	11.8	850	-	22.3
Cambridge CCD	139	70	707	21.0	6	69	190	11.8	61	-	21.8
Cambridge city	88	38	700	19.3	1	50	186	12.4	37	-	24.0
Midvale CCD	61	37	544	18.2	3	24	168	10.8	20	-	16.7
Midvale city	41	26	525	19.3	3	15	169	10.0-	9	-	17.5
Weiser CCD	1 499	866	744	22.8	179	633	236	11.9	769	-	22.6
Weiser city	1 039	556	672	22.4	105	483	228	12.0	629	-	23.6

Table 32. **Mortgage and Rental Cost Characteristics: 2000**

[Data based on a sample (except Tables 65-68). For information on confidentiality protection, coverage, sampling error, and nonsampling error, see Appendix G.
For location of definitions, see "How to Use This Census Report"]

State County Place	Specified owner-occupied housing units								Specified renter-occupied housing units paying cash rent		
		With a mortgage				Not mortgaged					
	Total	Total	Median selected monthly owner costs (dollars)	Median selected monthly owner costs as a percentage of household income in 1999	With a second mortgage or home equity loan or both	Total	Median selected monthly owner costs (dollars)	Median selected monthly owner costs as a percentage of household income in 1999	Total	With meals included in rent	Median gross rent as a percentage of household income in 1999
The State	**255 077**	**186 647**	**887**	**21.5**	**43 019**	**68 430**	**236**	**10.0-**	**115 559**	**2 255**	**25.3**
COUNTY											
Ada County	68 999	56 370	1 005	21.1	14 176	12 629	256	10.0-	32 212	832	26.3
Adams County	561	306	752	23.9	47	255	205	10.0-	225	-	26.6
Bannock County	15 406	11 233	843	20.0	2 451	4 173	243	10.0-	7 633	74	26.4
Bear Lake County	1 540	834	704	20.3	138	706	212	10.0	278	-	23.0
Benewah County	1 499	849	704	21.5	109	650	216	10.0-	586	3	22.1
Bingham County	7 300	5 024	734	19.5	1 116	2 276	218	10.0-	2 284	27	24.7
Blaine County	4 056	3 066	1 385	25.5	804	990	349	10.0-	2 082	8	25.4
Boise County	1 444	995	915	23.9	253	449	212	10.0-	327	3	22.3
Bonner County	6 218	4 218	860	24.2	812	2 000	237	11.2	2 739	48	27.6
Bonneville County	17 791	13 194	867	19.5	2 904	4 597	241	10.0-	6 818	237	25.2
Boundary County	1 408	860	712	23.7	106	548	215	10.0-	632	10	22.8
Butte County	480	268	688	18.2	24	212	223	10.1	194	2	27.9
Camas County	171	97	782	24.5	28	74	224	10.6	54	-	21.3
Canyon County	25 451	19 561	824	22.3	4 234	5 890	225	10.0-	10 899	246	24.1
Caribou County	1 458	920	733	18.5	161	538	238	10.0-	388	-	18.8
Cassia County	3 663	2 305	712	20.5	502	1 358	199	10.0-	1 509	9	23.1
Clark County	113	40	669	18.9	4	73	234	10.1	86	-	18.2
Clearwater County	1 444	785	709	20.4	91	659	224	10.0-	603	3	22.6
Custer County	730	393	742	19.6	52	337	201	10.0-	299	4	18.9
Elmore County	3 745	3 016	843	21.8	662	729	213	10.0-	2 428	20	22.4
Franklin County	2 224	1 467	809	21.5	291	757	226	10.0-	507	-	21.5
Fremont County	2 210	1 249	758	22.2	226	961	223	10.0-	473	-	20.2
Gem County	3 105	2 076	835	22.8	536	1 029	204	10.0	939	5	28.5
Gooding County	2 364	1 462	758	21.4	338	902	210	10.0-	1 029	37	20.8
Idaho County	2 584	1 305	678	21.6	191	1 279	207	10.0-	1 064	15	22.2
Jefferson County	3 262	2 207	825	21.9	524	1 055	226	10.0-	697	-	22.3
Jerome County	3 030	2 102	792	22.0	493	928	225	10.5	1 375	4	24.2
Kootenai County	22 203	17 237	948	23.8	4 204	4 966	253	10.0-	9 779	334	27.9
Latah County	4 963	3 370	971	21.4	771	1 593	276	10.0-	5 058	14	32.1
Lemhi County	1 527	784	730	23.8	192	743	203	10.0-	605	-	23.1
Lewis County	866	430	657	19.6	52	436	219	10.7	318	-	20.0
Lincoln County	605	338	722	20.5	60	267	221	10.0-	264	2	24.1
Madison County	2 855	2 005	875	21.6	501	850	249	10.0-	2 628	49	19.4
Minidoka County	3 957	2 629	677	21.5	604	1 328	208	10.0-	1 254	-	21.1
Nez Perce County	8 251	5 311	868	19.9	1 236	2 940	270	10.0-	4 386	116	25.6
Oneida County	839	516	786	23.1	90	323	224	10.0-	171	-	26.7
Owyhee County	1 537	999	743	23.1	153	538	177	10.0-	753	6	22.1
Payette County	3 818	2 650	801	23.3	632	1 168	226	10.0-	1 688	-	23.8
Power County	1 205	831	891	22.1	197	374	243	14.1	474	-	19.5
Shoshone County	3 096	1 664	683	20.6	339	1 432	218	10.8	1 443	4	23.2
Teton County	956	692	932	23.9	112	264	261	10.0-	379	-	21.9
Twin Falls County	12 589	8 772	795	21.0	2 076	3 817	217	10.0-	6 564	143	24.6
Valley County	1 855	1 244	922	24.9	339	611	253	10.0-	585	-	25.8
Washington County	1 699	973	730	22.6	188	726	228	11.8	850	-	22.3
PLACE											
Aberdeen city, Bingham County	352	195	636	20.8	24	157	209	10.7	115	5	23.6
Acequia city, Minidoka County	24	14	438	21.3	7	10	267	10.0	8	-	31.7
Albion city, Cassia County	49	20	740	17.0	3	29	273	10.0-	13	-	14.6
American Falls city, Power County	680	469	859	22.8	149	211	256	14.6	379	-	19.4
Ammon city, Bonneville County	1 371	1 038	896	20.5	275	333	243	10.0-	329	-	28.7
Arbon Valley CDP, Power County	95	77	946	25.9	15	18	300	10.0-	28	-	19.7
Arco city, Butte County	210	113	622	19.0	9	97	238	10.1	140	-	29.5
Arimo city, Bannock County	79	45	577	16.9	4	34	213	16.3	11	-	25.6
Ashton city, Fremont County	265	135	709	23.1	20	130	233	10.0-	44	-	31.1
Athol city, Kootenai County	130	107	723	31.0	26	23	173	13.6	39	-	23.1
Atomic City city, Bingham County	8	-	-	-	-	8	217	33.3	5	-	10.0-
Bancroft city, Caribou County	87	46	550	18.9	7	41	194	10.3	19	-	17.1
Basalt city, Bingham County	82	53	692	16.9	13	29	219	10.2	16	-	19.2
Bellevue city, Blaine County	375	301	1 069	22.0	83	74	219	10.0-	177	-	25.9
Blackfoot city, Bingham County	2 139	1 544	692	19.2	370	595	224	10.0-	1 037	-	27.5
Bliss city, Gooding County	31	24	525	20.0	3	7	185	10.0-	34	-	17.1
Bloomington city, Bear Lake County	58	34	690	25.7	4	24	233	10.0-	7	-	10.0-
Boise City city, Ada County	42 033	33 301	981	20.8	8 233	8 732	255	10.0-	26 263	782	26.6
Bonners Ferry city, Boundary County	518	317	668	24.9	40	201	196	10.0-	330	10	23.7
Bovill city, Latah County	50	25	539	13.6	3	25	208	12.3	24	-	20.0
Buhl city, Twin Falls County	886	608	656	24.9	97	278	211	11.6	453	-	25.2
Burley city	1 800	1 084	670	19.6	191	716	187	10.0-	1 117	-	24.9
Cassia County (part)	1 732	1 049	667	19.6	189	683	188	10.0-	1 110	-	25.0
Minidoka County (part)	68	35	736	22.5	2	33	181	10.0-	7	-	10.0-
Butte City city, Butte County	10	4	750	35.0	2	6	213	10.0-	8	2	37.5
Caldwell city, Canyon County	4 884	3 672	754	22.9	622	1 212	227	11.0	2 992	37	25.2
Cambridge city, Washington County	88	38	700	19.3	1	50	186	12.4	37	-	24.0
Carey city, Blaine County	95	60	821	18.5	17	35	228	13.5	18	-	17.8
Cascade city, Valley County	225	160	872	28.3	38	65	239	10.0-	106	-	20.8
Castleford city, Twin Falls County	43	14	563	17.5	-	29	163	14.2	17	-	16.3
Challis city, Custer County	220	121	585	17.7	9	99	211	10.0-	115	-	23.5
Chubbuck city, Bannock County	2 029	1 589	886	20.3	351	440	263	10.0-	841	54	31.2
Clark Fork city, Bonner County	105	55	614	18.1	10	50	198	15.7	53	-	29.1

Table 32. **Mortgage and Rental Cost Characteristics: 2000**—Con.

[Data based on a sample (except Tables 65-68). For information on confidentiality protection, coverage, sampling error, and nonsampling error, see Appendix G.
For location of definitions, see "How to Use This Census Report"]

State County Place	Specified owner-occupied housing units								Specified renter-occupied housing units paying cash rent		
		With a mortgage				Not mortgaged					
	Total	Total	Median selected monthly owner costs (dollars)	Median selected monthly owner costs as a percentage of household income in 1999	With a second mortgage or home equity loan or both	Total	Median selected monthly owner costs (dollars)	Median selected monthly owner costs as a percentage of household income in 1999	Total	With meals included in rent	Median gross rent as a percentage of household income in 1999
PLACE—Con.											
Clayton city, Custer County	6	4	750	15.0	2	2	275	17.5	-	-	-
Clifton city, Franklin County	40	27	875	22.1	7	13	191	10.0-	3	-	12.5
Coeur d'Alene city, Kootenai County	7 072	5 372	883	23.5	1 318	1 700	251	10.4	5 091	183	29.2
Cottonwood city, Idaho County	248	150	664	19.8	23	98	211	10.0-	79	-	23.0
Council city, Adams County	182	105	643	22.8	9	77	191	10.8	89	-	21.9
Craigmont city, Lewis County	142	70	627	20.3	18	72	209	11.3	35	-	28.1
Crouch city, Boise County	20	11	670	23.8	4	9	208	10.0-	16	-	24.3
Culdesac city, Nez Perce County	75	43	750	27.0	10	32	235	13.3	32	-	35.0
Dalton Gardens city, Kootenai County	715	489	1 180	26.9	109	226	290	10.0	66	-	29.3
Dayton city, Franklin County	86	49	890	20.3	8	37	222	10.0-	14	-	18.0
Deary city, Latah County	126	82	792	20.5	28	44	257	13.0	27	-	27.5
Declo city, Cassia County	87	66	655	18.3	17	21	198	10.0-	13	3	17.5
Dietrich city, Lincoln County	31	21	641	18.1	4	10	175	10.0-	7	-	47.5
Donnelly city, Valley County	36	28	638	18.6	5	8	183	12.5	27	-	33.3
Dover city, Bonner County	91	41	1 125	27.5	12	50	283	17.5	19	-	28.5
Downey city, Bannock County	176	88	756	22.7	21	88	231	15.0	26	3	25.0
Driggs city, Teton County	183	117	853	27.0	27	66	296	14.0	122	-	23.1
Drummond city, Fremont County	6	-	-	-	-	6	125	13.8	-	-	-
Dubois city, Clark County	82	27	631	21.3	4	55	239	10.2	59	-	19.8
Eagle city, Ada County	2 728	2 141	1 297	20.7	561	587	291	10.0-	597	-	25.3
East Hope city, Bonner County	65	30	920	26.0	-	35	308	21.8	13	-	18.8
Eden city, Jerome County	69	42	609	30.0	15	27	236	10.6	43	-	41.7
Elk River city, Clearwater County	42	13	775	18.8	-	29	241	12.3	16	-	15.0
Emmett city, Gem County	1 160	733	742	25.1	233	427	211	13.1	614	-	30.3
Fairfield city, Camas County	95	50	780	25.8	14	45	210	11.0	38	-	21.4
Ferdinand city, Idaho County	41	12	540	14.0	-	29	215	10.4	-	-	-
Fernan Lake Village city, Kootenai County	62	46	1 286	20.3	18	16	375	10.0	-	-	-
Filer city, Twin Falls County	417	300	687	22.0	59	117	186	13.5	159	-	23.2
Firth city, Bingham County	58	28	800	25.0	2	30	235	11.1	31	-	25.9
Fort Hall CDP	401	238	640	19.6	30	163	226	10.0-	211	-	21.6
Bannock County (part)	277	184	627	19.1	30	93	228	10.0-	39	-	34.2
Bingham County (part)	124	54	677	20.8	-	70	217	10.0-	172	-	19.8
Franklin city, Franklin County	108	81	807	23.3	6	27	228	12.1	27	-	21.3
Fruitland city, Payette County	708	464	791	24.4	139	244	240	10.0	370	-	23.5
Garden City city, Ada County	1 972	1 454	1 141	20.6	367	518	329	10.0-	1 572	33	24.8
Genesee city, Latah County	225	168	867	21.4	47	57	249	10.0-	46	-	25.0
Georgetown city, Bear Lake County	120	66	595	21.9	14	54	186	10.0-	9	-	26.3
Glenns Ferry city, Elmore County	286	182	710	19.8	36	104	208	10.0-	174	2	26.0
Gooding city, Gooding County	800	482	668	21.0	130	318	193	11.6	393	24	23.4
Grace city, Caribou County	256	144	639	20.8	20	112	209	10.7	45	-	18.0
Grand View city, Owyhee County	51	27	715	29.2	3	24	191	16.0	95	-	23.8
Grangeville city, Idaho County	823	456	660	22.1	42	367	213	10.0-	342	9	24.7
Greenleaf city, Canyon County	187	163	714	22.3	31	24	175	10.0-	50	-	24.0
Hagerman city, Gooding County	149	66	757	24.6	17	83	216	12.1	65	-	24.2
Hailey city, Blaine County	1 444	1 242	1 180	25.8	297	202	269	10.0-	755	8	25.7
Hamer city, Jefferson County	2	-	-	-	-	2	225	12.5	-	-	-
Hansen city, Twin Falls County	174	116	560	18.4	16	58	180	13.8	72	-	22.3
Harrison city, Kootenai County	69	35	762	23.4	4	34	242	11.0	38	-	25.7
Hauser city, Kootenai County	90	74	786	23.3	15	16	250	10.0-	36	1	31.7
Hayden city, Kootenai County	2 155	1 783	925	24.0	461	372	234	10.0-	659	-	30.0
Hayden Lake city, Kootenai County	186	147	1 538	24.2	34	39	394	10.0-	14	-	22.5
Hazelton city, Jerome County	111	70	624	20.5	6	41	192	14.1	105	-	21.4
Heyburn city, Minidoka County	667	542	636	22.1	126	125	190	10.0-	226	-	23.3
Hollister city, Twin Falls County	25	19	738	18.9	4	6	200	10.0	15	-	22.5
Homedale city, Owyhee County	508	374	621	25.7	68	134	193	12.7	225	-	24.9
Hope city, Bonner County	27	11	1 281	35.8	4	16	327	16.9	6	-	42.5
Horseshoe Bend city, Boise County	112	69	735	23.3	16	43	222	10.0-	46	-	20.0
Huetter city, Kootenai County	11	9	783	30.8	4	2	175	17.5	20	-	37.5
Idaho City city, Boise County	50	39	817	27.0	10	11	221	10.0-	78	-	24.4
Idaho Falls city, Bonneville County	11 644	8 451	853	19.2	1 757	3 193	240	10.0-	5 758	225	25.5
Inkom city, Bannock County	184	124	730	19.8	25	60	204	10.0-	31	-	22.2
Iona city, Bonneville County	305	216	788	21.2	56	89	266	11.3	33	-	16.9
Irwin city, Bonneville County	67	46	757	21.8	12	21	169	10.0-	6	-	27.5
Island Park city, Fremont County	39	25	913	24.4	-	14	288	10.8	26	-	19.0
Jerome city, Jerome County	1 455	910	663	21.1	179	545	218	11.4	864	-	24.2
Juliaetta city, Latah County	130	80	745	17.5	11	50	255	10.0-	35	-	24.0
Kamiah city	269	119	652	22.9	5	150	216	13.3	180	-	20.3
Idaho County (part)	-	-	-	-	-	-	-	-	-	-	-
Lewis County (part)	269	119	652	22.9	5	150	216	13.3	180	-	20.3
Kellogg city, Shoshone County	490	254	678	21.1	47	236	214	12.0	430	4	25.5
Kendrick city, Latah County	95	58	786	20.0	8	37	239	11.6	37	-	24.5
Ketchum city, Blaine County	567	376	1 824	29.8	91	191	498	10.0-	664	-	26.1
Kimberly city, Twin Falls County	636	449	745	21.0	85	187	224	12.9	171	-	23.1
Kooskia city, Idaho County	142	56	490	17.5	5	86	198	12.2	73	-	27.9
Kootenai city, Bonner County	79	57	741	23.4	2	22	174	10.0-	37	-	24.1
Kuna city, Ada County	1 346	1 227	827	21.8	331	119	193	10.0-	209	-	34.7
Lapwai city, Nez Perce County	190	95	613	18.8	3	95	234	10.8	109	-	22.9
Lava Hot Springs city, Bannock County	99	54	767	20.0	9	45	231	13.1	85	2	24.5
Leadore city, Lemhi County	12	4	550	35.0	-	8	100	10.0-	13	-	10.0-
Lewiston city, Nez Perce County	7 209	4 728	876	19.9	1 154	2 481	276	10.0-	3 998	116	25.8

Table 32. **Mortgage and Rental Cost Characteristics: 2000**—Con.

[Data based on a sample (except Tables 65-68). For information on confidentiality protection, coverage, sampling error, and nonsampling error, see Appendix G.
For location of definitions, see "How to Use This Census Report"]

State County Place	Specified owner-occupied housing units								Specified renter-occupied housing units paying cash rent		
		With a mortgage				Not mortgaged					
	Total	Total	Median selected monthly owner costs (dollars)	Median selected monthly owner costs as a percentage of household income in 1999	With a second mortgage or home equity loan or both	Total	Median selected monthly owner costs (dollars)	Median selected monthly owner costs as a percentage of household income in 1999	Total	With meals included in rent	Median gross rent as a percentage of household income in 1999
PLACE—Con.											
Lewisville city, Jefferson County	114	82	667	20.0	22	32	240	10.0-	11	-	16.3
Lost River city, Custer County	-	-	-	-	-	-	-	-	-	-	-
McCall city, Valley County	492	329	998	24.6	95	163	342	12.2	330	-	28.1
McCammon city, Bannock County	168	122	793	19.8	32	46	244	10.0-	36	-	20.8
Mackay city, Custer County	133	60	736	23.3	17	73	183	12.0	60	-	19.4
Malad City city, Oneida County	575	362	777	23.5	72	213	227	10.8	149	-	27.3
Malta city, Cassia County	34	17	863	20.6	2	17	213	10.0-	13	-	26.3
Marsing city, Owyhee County	180	115	648	21.4	16	65	196	10.0-	99	2	27.5
Melba city, Canyon County	83	65	759	22.5	7	18	180	10.0	55	-	22.8
Menan city, Jefferson County	143	102	745	19.8	24	41	215	10.0-	15	-	19.2
Meridian city, Ada County	8 974	8 087	1 019	21.8	2 024	887	231	10.0-	1 862	-	26.0
Middleton city, Canyon County	712	643	722	24.7	127	69	177	15.6	175	-	26.1
Midvale city, Washington County	41	26	525	19.3	3	15	169	10.0-	9	-	17.5
Minidoka city, Minidoka County	11	10	460	25.0	1	1	225	10.0-	19	-	21.6
Montpelier city, Bear Lake County	725	411	666	20.4	53	314	219	10.1	191	-	24.1
Moore city, Butte County	37	19	663	18.4	4	18	219	11.3	16	-	20.8
Moscow city, Latah County	2 780	1 935	1 013	21.3	442	845	294	10.0-	4 212	14	33.7
Mountain Home city, Elmore County	2 540	2 092	833	21.5	427	448	216	10.0-	1 405	6	23.2
Mountain Home AFB CDP, Elmore County	7	7	1 375	50.0+	-	-	-	-	407	12	21.2
Moyie Springs city, Boundary County	117	84	909	23.8	16	33	208	10.0-	38	-	32.2
Mud Lake city, Jefferson County	46	36	667	26.7	2	10	242	11.3	8	-	50.0+
Mullan city, Shoshone County	244	109	576	16.6	26	135	236	13.3	75	-	20.9
Murtaugh city, Twin Falls County	38	18	583	25.0	5	20	217	11.7	13	-	21.3
Nampa city, Canyon County	10 844	8 659	808	22.5	1 804	2 185	213	10.0-	5 349	134	24.7
Newdale city, Fremont County	71	32	750	20.0	11	39	289	10.0-	4	-	35.0
New Meadows city, Adams County	97	52	825	27.7	18	45	271	12.5	63	-	32.5
New Plymouth city, Payette County	297	209	609	24.7	26	88	217	10.5	146	-	23.3
Nezperce city, Lewis County	159	94	579	16.1	12	65	230	10.0-	14	-	20.0
Notus city, Canyon County	78	44	729	19.2	4	34	200	11.7	13	-	26.3
Oakley city, Cassia County	146	79	792	20.3	24	67	220	10.0-	22	-	21.7
Oldtown city, Bonner County	28	22	650	34.2	3	6	213	12.5	21	-	27.5
Onaway city, Latah County	50	37	730	18.1	5	13	182	10.4	15	-	14.7
Orofino city, Clearwater County	656	359	708	21.0	41	297	226	10.7	302	3	22.0
Osburn city, Shoshone County	440	254	678	20.3	41	186	226	10.0-	120	-	21.3
Oxford city, Franklin County	10	1	550	22.5	-	9	188	13.8	2	-	12.5
Paris city, Bear Lake County	165	85	704	18.7	10	80	211	11.1	23	-	37.5
Parker city, Fremont County	67	43	671	24.4	4	24	185	12.5	6	-	22.5
Parkline city, Benewah County	4	2	950	12.5	-	2	175	12.5	-	-	-
Parma city, Canyon County	343	216	669	21.2	49	127	220	10.8	179	-	19.3
Paul city, Minidoka County	263	165	605	18.9	26	98	223	11.8	92	-	19.3
Payette city, Payette County	1 515	1 041	739	21.8	240	474	227	10.0-	926	-	22.9
Peck city, Nez Perce County	50	22	600	14.5	-	28	200	10.0-	14	-	33.3
Pierce city, Clearwater County	161	99	532	18.1	12	62	202	10.0-	35	-	39.2
Pinehurst city, Shoshone County	431	240	709	20.5	52	191	222	11.8	158	-	23.1
Placerville city, Boise County	24	8	850	50.0+	-	16	200	10.0	-	-	-
Plummer city, Benewah County	136	103	573	22.0	13	33	216	11.4	108	-	23.2
Pocatello city	10 679	7 840	825	20.0	1 696	2 839	243	10.0-	6 338	15	26.0
Bannock County (part)	10 675	7 836	825	20.0	1 696	2 839	243	10.0-	6 334	15	26.0
Power County (part)	4	4	750	12.5	-	-	-	-	4	-	37.5
Ponderay city, Bonner County	87	55	713	24.7	9	32	194	10.0-	79	-	33.1
Post Falls city, Kootenai County	3 831	3 127	941	23.5	740	704	235	10.0-	1 711	144	28.7
Potlatch city, Latah County	204	123	735	21.4	21	81	197	10.0-	87	-	24.9
Preston city, Franklin County	1 131	728	778	20.0	160	403	227	10.0-	310	-	23.6
Priest River city, Bonner County	362	237	713	23.5	42	125	237	14.8	192	2	29.5
Rathdrum city, Kootenai County	1 000	944	896	23.4	203	56	242	10.0-	292	-	25.5
Reubens city, Lewis County	20	9	450	19.2	-	11	175	11.5	-	-	-
Rexburg city, Madison County	1 263	908	919	21.8	252	355	262	10.0-	2 435	49	19.2
Richfield city, Lincoln County	81	30	800	18.5	6	51	196	10.0-	30	-	26.0
Rigby city, Jefferson County	664	375	691	21.5	72	289	240	10.0-	273	-	26.8
Riggins city, Idaho County	62	29	593	31.8	6	33	203	12.5	79	6	21.7
Ririe city	98	51	713	28.1	11	47	198	10.0-	22	-	26.7
Bonneville County (part)	2	-	-	-	-	2	100-	10.0-	2	-	12.5
Jefferson County (part)	96	51	713	28.1	11	45	204	10.3	20	-	28.3
Roberts city, Jefferson County	71	41	663	23.3	6	30	224	12.5	23	-	15.5
Rockland city, Power County	72	28	722	35.0	2	44	232	11.9	3	-	42.5
Rupert city, Minidoka County	1 238	816	589	22.4	179	422	215	11.0	554	-	22.0
St. Anthony city, Fremont County	663	400	670	21.0	55	263	224	10.4	232	-	18.3
St. Charles city, Bear Lake County	38	12	767	18.3	2	26	350	17.0	-	-	-
St. Maries city, Benewah County	535	335	736	19.9	55	200	240	11.6	286	3	24.1
Salmon city, Lemhi County	690	370	659	24.0	69	320	220	10.0-	431	-	23.1
Sandpoint city, Bonner County	1 371	1 019	886	23.1	243	352	256	11.5	1 267	40	28.5
Shelley city, Bingham County	794	550	731	19.8	138	244	218	10.0-	235	-	20.3
Shoshone city, Lincoln County	331	167	661	20.8	28	164	226	10.0-	143	2	24.3
Smelterville city, Shoshone County	121	53	466	21.9	5	68	175	10.0-	89	-	31.6
Soda Springs city, Caribou County	723	483	696	17.0	66	240	249	10.0-	250	-	19.1
Spencer city, Clark County	8	-	-	-	-	8	200	10.0-	2	-	10.0-
Spirit Lake city, Kootenai County	280	217	750	29.3	42	63	201	11.4	105	-	24.5
Stanley city, Custer County	8	2	1 125	37.5	-	6	425	10.0-	25	-	21.3
Star city, Ada County	432	374	943	25.1	71	58	225	13.8	107	-	24.3
State Line city, Kootenai County	-	-	-	-	-	-	-	-	8	-	12.5

Table 32. **Mortgage and Rental Cost Characteristics: 2000**—Con.

[Data based on a sample (except Tables 65-68). For information on confidentiality protection, coverage, sampling error, and nonsampling error, see Appendix G.
For location of definitions, see "How to Use This Census Report"]

State County Place	Specified owner-occupied housing units								Specified renter-occupied housing units paying cash rent		
		With a mortgage				Not mortgaged					
	Total	Total	Median selected monthly owner costs (dollars)	Median selected monthly owner costs as a percentage of household income in 1999	With a second mortgage or home equity loan or both	Total	Median selected monthly owner costs (dollars)	Median selected monthly owner costs as a percentage of household income in 1999	Total	With meals included in rent	Median gross rent as a percentage of household income in 1999
PLACE—Con.											
Stites city, Idaho County	54	30	600	25.7	4	24	167	10.0-	32	-	21.2
Sugar City city, Madison County	256	196	797	22.3	31	60	275	10.0	24	-	19.2
Sun Valley city, Blaine County	320	167	2 750	31.3	52	153	653	10.0-	85	-	27.5
Swan Valley city, Bonneville County	40	21	663	21.6	9	19	218	10.0-	6	-	43.3
Tensed city, Benewah County	17	-	-	-	-	17	218	10.0-	23	-	29.5
Teton city, Fremont County	125	59	685	26.7	9	66	232	10.0-	18	-	14.0
Tetonia city, Teton County	49	31	810	21.6	8	18	241	10.0-	14	-	20.0
Troy city, Latah County	183	110	842	21.0	20	73	288	11.8	85	-	32.5
Twin Falls city, Twin Falls County	7 172	5 047	803	20.7	1 246	2 125	219	10.0-	4 826	129	25.4
Ucon city, Bonneville County	226	172	716	22.6	24	54	209	10.0-	32	-	18.9
Victor city, Teton County	169	137	873	21.8	25	32	242	12.1	72	-	22.7
Wallace city, Shoshone County	213	112	678	23.6	20	101	260	17.1	178	-	25.4
Wardner city, Shoshone County	57	30	625	20.0	4	27	204	10.4	20	-	22.5
Warm River city, Fremont County	2	-	-	-	-	2	225	12.5	-	-	-
Weippe city, Clearwater County	52	18	533	20.0	2	34	231	10.0-	44	-	25.9
Weiser city, Washington County	1 039	556	672	22.4	105	483	228	12.0	629	-	23.6
Wendell city, Gooding County	466	314	650	21.3	25	152	192	10.0-	160	6	24.7
Weston city, Franklin County	64	36	673	22.5	5	28	289	13.9	13	-	18.5
White Bird city, Idaho County	29	6	350	31.3	-	23	232	17.7	2	-	50.0+
Wilder city, Canyon County	163	90	654	24.7	8	73	190	10.0-	199	-	23.3
Winchester city, Lewis County	91	60	706	20.4	14	31	258	14.6	21	-	21.9
Worley city, Kootenai County	32	15	692	22.9	-	17	215	25.8	22	-	23.3

Table 33. **Place of Birth, Residence in 1995, and Language for the American Indian and Alaska Native Population (One Race): 2000**

[Data based on a sample (except Tables 65-68). For information on confidentiality protection, coverage, sampling error, and nonsampling error, see Appendix G.
For location of definitions, see "How to Use This Census Report"]

American Indian Area County	American Indian and Alaska Native population (one race)	Native population—Percent born in state of residence	Foreign-born population			Population 5 years and over		Speak a language other than English at home			
								Population 5 to 17 years		Population 18 years and over	
			Number	Percent of population	Percent naturalized citizens	Number	Percent living in different house in 1995	Number	Percent who speak English less than "very well"	Number	Percent who speak English less than "very well"
AMERICAN INDIAN RESERVATION AND OFF-RESERVATION TRUST LAND — FEDERAL											
All areas	7 169	69.0	10	0.1	70.0	6 421	36.7	244	15.2	1 159	16.9
Coeur d'Alene Reservation, ID	1 214	21.0	-	-	(X)	1 059	50.5	30	20.0	68	11.8
Benewah County (part)	785	22.8	-	-	(X)	688	42.3	26	7.7	44	18.2
Kootenai County (part)	429	17.7	-	-	(X)	371	65.8	4	100.0	24	-
Duck Valley Reservation, NV--ID (part)	205	33.7	-	-	(X)	196	61.7	-	(X)	51	31.4
Owyhee County (part)	205	33.7	-	-	(X)	196	61.7	-	(X)	51	31.4
Fort Hall Reservation and Off-Reservation Trust Land, ID	3 609	86.8	-	-	(X)	3 248	30.5	156	16.7	755	18.9
Fort Hall Reservation	3 609	86.8	-	-	(X)	3 248	30.5	156	16.7	755	18.9
Bannock County (part)	1 130	87.4	-	-	(X)	1 019	31.0	50	18.0	256	21.9
Bingham County (part)	2 241	86.7	-	-	(X)	2 020	31.0	83	20.5	434	18.7
Caribou County (part)	-	(X)	-	(X)	(X)	-	(X)	-	(X)	-	(X)
Power County (part)	238	84.5	-	-	(X)	209	23.0	23	-	65	9.2
Fort Hall Off-Reservation Trust Land	-	(X)	-	(X)	(X)	-	(X)	-	(X)	-	(X)
Bannock County (part)	-	(X)	-	(X)	(X)	-	(X)	-	(X)	-	(X)
Caribou County (part)	-	(X)	-	(X)	(X)	-	(X)	-	(X)	-	(X)
Kootenai Reservation, ID	54	66.7	3	5.6	-	52	21.2	-	(X)	18	-
Boundary County (part)	54	66.7	3	5.6	-	52	21.2	-	(X)	18	-
Nez Perce Reservation, ID	2 087	69.8	7	0.3	100.0	1 866	37.5	58	8.6	267	10.9
Clearwater County (part)	168	45.8	2	1.2	100.0	161	44.7	9	-	22	4.5
Idaho County (part)	295	77.3	-	-	(X)	269	34.9	19	15.8	45	-
Lewis County (part)	144	58.3	-	-	(X)	139	37.4	3	-	22	22.7
Nez Perce County (part)	1 480	72.1	5	0.3	100.0	1 297	37.1	27	7.4	178	12.9

Table 34. Education and Veteran Status for the American Indian and Alaska Native Population (One Race): 2000

[Data based on a sample (except Tables 65-68). For information on confidentiality protection, coverage, sampling error, and nonsampling error, see Appendix G.
For location of definitions, see "How to Use This Census Report"]

American Indian Area County	Population 3 years and over enrolled in school				Population 16 to 19 years			Population 25 years and over			Civilian veterans 18 years and over	
		Elementary or high school				Not enrolled in school and not high school graduate						
	Pre-primary school	Number	Percent in private school	College or graduate school	Total	Number	Percent	Number	Percent high school graduate or higher	Percent with Bachelor's degree or higher	Total	65 years and over
AMERICAN INDIAN RESERVATION AND OFF-RESERVATION TRUST LAND — FEDERAL												
All areas	339	1 860	3.5	325	506	104	20.6	3 661	74.1	7.0	443	136
Coeur d'Alene Reservation, ID	62	283	4.9	39	92	26	28.3	594	73.7	5.7	91	28
Benewah County (part)	33	194	7.2	21	64	20	31.3	377	76.1	5.6	50	14
Kootenai County (part)	29	89	-	18	28	6	21.4	217	69.6	6.0	41	14
Duck Valley Reservation, NV--ID (part)	8	66	-	3	18	-	-	110	60.0	5.5	9	4
Owyhee County (part)	8	66	-	3	18	-	-	110	60.0	5.5	9	4
Fort Hall Reservation and Off-Reservation Trust Land, ID	157	981	3.3	159	253	52	20.6	1 796	70.4	5.3	184	49
Fort Hall Reservation	157	981	3.3	159	253	52	20.6	1 796	70.4	5.3	184	49
Bannock County (part)	68	285	8.8	68	58	4	6.9	563	71.9	5.5	34	18
Bingham County (part)	86	628	1.1	71	168	44	26.2	1 124	68.9	5.3	141	31
Caribou County (part)	-	-	(X)	-	-	-	(X)	-	(X)	(X)	-	-
Power County (part)	3	68	-	20	27	4	14.8	109	78.9	3.7	9	-
Fort Hall Off-Reservation Trust Land	-	-	(X)	-	-	-	(X)	-	(X)	(X)	-	-
Bannock County (part)	-	-	(X)	-	-	-	(X)	-	(X)	(X)	-	-
Caribou County (part)	-	-	(X)	-	-	-	(X)	-	(X)	(X)	-	-
Kootenai Reservation, ID	2	9	-	-	4	-	-	35	91.4	11.4	6	6
Boundary County (part)	2	9	-	-	4	-	-	35	91.4	11.4	6	6
Nez Perce Reservation, ID	110	521	3.6	124	139	26	18.7	1 126	80.8	10.4	153	49
Clearwater County (part)	4	35	8.6	4	1	-	-	127	72.4	4.7	24	9
Idaho County (part)	16	84	15.5	6	25	11	44.0	154	79.9	10.4	15	5
Lewis County (part)	3	28	10.7	3	17	2	11.8	94	80.9	7.4	18	5
Nez Perce County (part)	87	374	-	111	96	13	13.5	751	82.4	11.7	96	30

Table 35. **Disability Status for the American Indian and Alaska Native Population (One Race): 2000**

[Data based on a sample (except Tables 65-68). For information on confidentiality protection, coverage, sampling error, and nonsampling error, see Appendix G.
For location of definitions, see "How to Use This Census Report"]

American Indian Area County	Civilian noninstitutionalized population with a disability			Percent of civilian noninstitutionalized population with specified disability							Percent employed of civilian noninstitutionalized population 21 to 64 years		
				5 years and over					16 years and over, going outside the home	16 to 64 years, employment disability		Disability status	
	5 years and over	16 to 64 years	65 years and over	Any disability	Sensory	Physical	Mental	Self-care			Total	With a disability	No disability
AMERICAN INDIAN RESERVATION AND OFF-RESERVATION TRUST LAND — FEDERAL													
All areas	1 192	757	339	18.7	5.9	10.8	5.6	2.9	5.8	8.8	58.4	46.2	61.4
Coeur d'Alene Reservation, ID	203	128	66	19.2	7.1	11.0	4.0	2.1	5.2	6.4	61.6	50.0	64.5
Benewah County (part)	121	83	33	17.6	6.3	10.0	3.2	1.7	5.5	6.3	63.0	52.0	65.7
Kootenai County (part)	82	45	33	22.1	8.6	12.7	5.4	2.7	4.6	6.6	59.2	46.3	62.4
Duck Valley Reservation, NV--ID (part)	22	15	7	11.2	3.6	3.6	3.1	2.0	7.1	5.5	55.4	13.3	62.8
Owyhee County (part)	22	15	7	11.2	3.6	3.6	3.1	2.0	7.1	5.5	55.4	13.3	62.8
Fort Hall Reservation and Off-Reservation Trust Land, ID	659	407	174	20.4	5.8	11.6	6.6	3.6	6.1	10.1	53.0	45.8	54.9
Fort Hall Reservation	659	407	174	20.4	5.8	11.6	6.6	3.6	6.1	10.1	53.0	45.8	54.9
Bannock County (part)	191	109	63	18.7	6.4	12.1	4.5	3.0	4.0	7.8	50.4	41.5	52.4
Bingham County (part)	404	250	108	20.2	5.5	10.9	6.9	3.5	6.6	10.1	54.9	50.2	56.1
Caribou County (part)	-	-	-	(X)	(X)	(X)	(X)	(X)	(X)	(X)	(X)	(X)	(X)
Power County (part)	64	48	3	30.6	5.7	15.3	13.9	6.7	11.1	20.0	48.0	31.6	55.3
Fort Hall Off-Reservation Trust Land	-	-	-	(X)	(X)	(X)	(X)	(X)	(X)	(X)	(X)	(X)	(X)
Bannock County (part)	-	-	-	(X)	(X)	(X)	(X)	(X)	(X)	(X)	(X)	(X)	(X)
Caribou County (part)	-	-	-	(X)	(X)	(X)	(X)	(X)	(X)	(X)	(X)	(X)	(X)
Kootenai Reservation, ID	11	5	6	21.2	5.8	5.8	9.6	-	-	9.7	63.0	100.0	58.3
Boundary County (part)	11	5	6	21.2	5.8	5.8	9.6	-	-	9.7	63.0	100.0	58.3
Nez Perce Reservation, ID	297	202	86	16.1	5.5	10.2	4.8	2.4	5.8	8.3	66.0	46.3	70.3
Clearwater County (part)	35	17	16	25.2	9.4	15.1	5.0	4.3	8.1	15.9	62.1	58.8	62.9
Idaho County (part)	41	29	12	15.2	5.9	10.4	8.2	3.0	8.3	11.9	54.7	23.1	61.5
Lewis County (part)	33	25	8	23.7	8.6	17.3	10.1	6.5	6.5	5.6	63.6	36.4	72.7
Nez Perce County (part)	188	131	50	14.5	4.7	8.9	3.5	1.7	4.9	7.1	69.0	51.2	72.6

Table 36. Employment Status and Journey to Work for the American Indian and Alaska Native Population (One Race): 2000

[Data based on a sample (except Tables 65-68). For information on confidentiality protection, coverage, sampling error, and nonsampling error, see Appendix G.
For location of definitions, see "How to Use This Census Report"]

American Indian Area County	Population 16 years and over												Own children under 6 years, all parents in family in labor force
			Labor force								Females with own children under 6 years		
			Percent in labor force		Civilian labor force		Workers						
								Means of transportation to work					
	Total	Female	Total	Female	Number	Percent un-employed	Number	Percent using car, truck, or van	Percent in carpools	Percent using public trans-portation	Number	Percent in labor force	
AMERICAN INDIAN RESERVATION AND OFF-RESERVATION TRUST LAND — FEDERAL													
All areas	4 697	2 509	59.8	59.1	2 810	18.6	2 221	93.4	19.0	0.8	457	70.7	483
Coeur d'Alene Reservation, ID	790	441	62.7	60.3	495	18.8	392	89.3	21.2	0.8	87	79.3	110
Benewah County (part)	509	284	64.8	64.1	330	21.5	255	91.4	23.5	1.2	59	84.7	73
Kootenai County (part)	281	157	58.7	53.5	165	13.3	137	85.4	16.8	-	28	67.9	37
Duck Valley Reservation, NV--ID (part)	140	72	59.3	65.3	83	28.9	59	100.0	18.6	-	7	100.0	12
Owyhee County (part)	140	72	59.3	65.3	83	28.9	59	100.0	18.6	-	7	100.0	12
Fort Hall Reservation and Off-Reservation Trust Land, ID	2 334	1 230	57.5	57.0	1 341	21.7	1 009	96.1	19.2	0.7	223	68.6	214
Fort Hall Reservation	2 334	1 230	57.5	57.0	1 341	21.7	1 009	96.1	19.2	0.7	223	68.6	214
Bannock County (part)	729	366	57.8	57.9	421	27.6	289	95.5	29.4	-	78	71.8	82
Bingham County (part)	1 452	783	57.7	57.9	838	19.7	657	96.0	13.1	1.1	126	69.8	117
Caribou County (part)	-	-	(X)	(X)	-	(X)	-	(X)	(X)	(X)	-	(X)	-
Power County (part)	153	81	53.6	44.4	82	12.2	63	100.0	36.5	-	19	47.4	15
Fort Hall Off-Reservation Trust Land	-	-	(X)	(X)	-	(X)	-	(X)	(X)	(X)	-	(X)	-
Bannock County (part)	-	-	(X)	(X)	-	(X)	-	(X)	(X)	(X)	-	(X)	-
Caribou County (part)	-	-	(X)	(X)	-	(X)	-	(X)	(X)	(X)	-	(X)	-
Kootenai Reservation, ID	43	25	60.5	52.0	26	-	26	84.6	23.1	-	2	100.0	4
Boundary County (part)	43	25	60.5	52.0	26	-	26	84.6	23.1	-	2	100.0	4
Nez Perce Reservation, ID	1 390	741	62.2	61.4	865	13.4	735	91.6	17.3	1.1	138	66.7	143
Clearwater County (part)	133	64	48.9	56.3	65	13.8	53	88.7	17.0	-	4	100.0	-
Idaho County (part)	192	112	63.0	58.9	121	25.6	88	89.8	19.3	-	14	85.7	16
Lewis County (part)	123	61	53.7	45.9	66	12.1	58	89.7	10.3	-	4	-	2
Nez Perce County (part)	942	504	65.1	64.5	613	11.1	536	92.4	17.7	1.5	116	65.5	125

Table 37. **Work Status and Income in 1999 for the American Indian and Alaska Native Population (One Race): 2000**

[Data based on a sample (except Tables 65-68). For information on confidentiality protection, coverage, sampling error, and nonsampling error, see Appendix G.
For location of definitions, see "How to Use This Census Report"]

American Indian Area County	Population 16 years and over, worked in 1999						Median income in 1999 (dollars)			Per capita income in 1999 (dollars)
	Total		Worked 40 or more weeks							
			Total		Full-time, year-round					
	Male	Female	Male	Female	Male	Female	Households	Families	Nonfamily households	
AMERICAN INDIAN RESERVATION AND OFF-RESERVATION TRUST LAND — FEDERAL										
All areas	1 509	1 645	821	1 078	652	886	28 983	30 362	11 825	9 627
Coeur d'Alene Reservation, ID	233	287	130	222	96	186	32 619	36 563	12 000	10 023
Benewah County (part)	145	200	82	157	62	131	30 156	36 250	12 375	9 813
Kootenai County (part)	88	87	48	65	34	55	33 750	37 500	9 531	10 408
Duck Valley Reservation, NV--ID (part)	33	48	16	36	13	22	17 250	23 125	10 000	9 539
Owyhee County (part)	33	48	16	36	13	22	17 250	23 125	10 000	9 539
Fort Hall Reservation and Off-Reservation Trust Land, ID	780	807	393	467	316	396	28 218	29 074	11 992	8 978
Fort Hall Reservation	780	807	393	467	316	396	28 218	29 074	11 992	8 978
Bannock County (part)	222	228	118	131	98	110	27 857	25 909	17 500	8 600
Bingham County (part)	499	531	252	320	195	274	28 224	29 767	11 413	9 315
Caribou County (part)	-	-	-	-	-	-	-	-	-	-
Power County (part)	59	48	23	16	23	12	30 250	30 000	32 813	7 594
Fort Hall Off-Reservation Trust Land	-	-	-	-	-	-	-	-	-	-
Bannock County (part)	-	-	-	-	-	-	-	-	-	-
Caribou County (part)	-	-	-	-	-	-	-	-	-	-
Kootenai Reservation, ID	16	16	11	10	9	10	31 500	19 583	30 417	15 776
Boundary County (part)	16	16	11	10	9	10	31 500	19 583	30 417	15 776
Nez Perce Reservation, ID	447	487	271	343	218	272	30 463	32 813	11 406	10 369
Clearwater County (part)	52	48	26	26	19	19	31 250	30 000	11 250	14 186
Idaho County (part)	48	77	29	39	23	20	14 886	20 625	6 250	7 012
Lewis County (part)	40	28	28	20	21	19	27 500	40 000	10 833	12 251
Nez Perce County (part)	307	334	188	258	155	214	32 050	35 000	14 583	10 422

Table 38. **Earnings in 1999 of Full-Time, Year-Round Workers, by Sex for the American Indian and Alaska Native Population (One Race): 2000**

[Data based on a sample (except Tables 65-68). For information on confidentiality protection, coverage, sampling error, and nonsampling error, see Appendix G.
For location of definitions, see "How to Use This Census Report"]

American Indian Area County	Male						Female					
			Earnings in 1999						Earnings in 1999			
	Workers with earnings	Median earnings in 1999 (dollars)	$1 to $24,999 or loss	$25,000 to $49,999	$50,000 to $99,999	$100,000 or more	Workers with earnings	Median earnings in 1999 (dollars)	$1 to $24,999 or loss	$25,000 to $49,999	$50,000 to $99,999	$100,000 or more
AMERICAN INDIAN RESERVATION AND OFF-RESERVATION TRUST LAND — FEDERAL												
All areas	648	27 344	264	321	59	4	886	22 349	527	330	29	-
Coeur d'Alene Reservation, ID	96	26 591	41	47	8	-	186	24 063	96	76	14	-
Benewah County (part)	62	26 389	26	32	4	-	131	23 125	70	55	6	-
Kootenai County (part)	34	31 250	15	15	4	-	55	25 469	26	21	8	-
Duck Valley Reservation, NV--ID (part)	11	25 625	5	2	-	4	22	28 750	10	12	-	-
Owyhee County (part)	11	25 625	5	2	-	4	22	28 750	10	12	-	-
Fort Hall Reservation and Off-Reservation Trust Land, ID	316	26 731	140	153	23	-	396	22 031	255	134	7	-
Fort Hall Reservation	316	26 731	140	153	23	-	396	22 031	255	134	7	-
Bannock County (part)	98	30 833	39	48	11	-	110	19 423	86	17	7	-
Bingham County (part)	195	25 724	92	94	9	-	274	23 438	157	117	-	-
Caribou County (part)	-	-	-	-	-	-	-	-	-	-	-	-
Power County (part)	23	31 563	9	11	3	-	12	16 000	12	-	-	-
Fort Hall Off-Reservation Trust Land	-	-	-	-	-	-	-	-	-	-	-	-
Bannock County (part)	-	-	-	-	-	-	-	-	-	-	-	-
Caribou County (part)	-	-	-	-	-	-	-	-	-	-	-	-
Kootenai Reservation, ID	9	30 625	4	2	3	-	10	14 167	10	-	-	-
Boundary County (part)	9	30 625	4	2	3	-	10	14 167	10	-	-	-
Nez Perce Reservation, ID	216	30 403	74	117	25	-	272	22 429	156	108	8	-
Clearwater County (part)	19	27 083	7	9	3	-	19	21 750	11	8	-	-
Idaho County (part)	21	24 792	11	10	-	-	20	20 625	20	-	-	-
Lewis County (part)	21	30 313	9	9	3	-	19	22 917	12	7	-	-
Nez Perce County (part)	155	30 987	47	89	19	-	214	23 750	113	93	8	-

Table 39. Income in 1999 of Households With an American Indian and Alaska Native Householder (One Race): 2000

[Data based on a sample (except Tables 65-68). For information on confidentiality protection, coverage, sampling error, and nonsampling error, see Appendix G.
For location of definitions, see "How to Use This Census Report"]

American Indian Area County	Households with American Indian and Alaska Native householder (one race)	Median income in 1999 (dollars)	Household income in 1999								Percent of households with income in 1999 of $100,000 or more
			Less than $10,000	$10,000 to $24,999	$25,000 to $49,999	$50,000 to $74,999	$75,000 to $99,999	$100,000 to $149,999	$150,000 to $199,999	$200,000 or more	
AMERICAN INDIAN RESERVATION AND OFF-RESERVATION TRUST LAND — FEDERAL											
All areas	2 160	28 983	374	557	749	306	126	45	3	-	2.2
Coeur d'Alene Reservation, ID	382	32 619	62	95	128	67	18	12	-	-	3.1
Benewah County (part)	227	30 156	28	70	74	46	5	4	-	-	1.8
Kootenai County (part)	155	33 750	34	25	54	21	13	8	-	-	5.2
Duck Valley Reservation, NV--ID (part)	63	17 250	17	21	16	3	1	5	-	-	7.9
Owyhee County (part)	63	17 250	17	21	16	3	1	5	-	-	7.9
Fort Hall Reservation and Off-Reservation Trust Land, ID	1 027	28 218	177	267	377	120	61	25	-	-	2.4
Fort Hall Reservation	1 027	28 218	177	267	377	120	61	25	-	-	2.4
Bannock County (part)	300	27 857	44	90	89	51	14	12	-	-	4.0
Bingham County (part)	668	28 224	117	166	266	63	47	9	-	-	1.3
Caribou County (part)	-	-	-	-	-	-	-	-	-	-	(X)
Power County (part)	59	30 250	16	11	22	6	-	4	-	-	6.8
Fort Hall Off-Reservation Trust Land	-	-	-	-	-	-	-	-	-	-	(X)
Bannock County (part)	-	-	-	-	-	-	-	-	-	-	(X)
Caribou County (part)	-	-	-	-	-	-	-	-	-	-	(X)
Kootenai Reservation, ID	30	31 500	6	3	16	5	-	-	-	-	-
Boundary County (part)	30	31 500	6	3	16	5	-	-	-	-	-
Nez Perce Reservation, ID	658	30 463	112	171	212	111	46	3	3	-	0.9
Clearwater County (part)	72	31 250	9	14	29	16	4	-	-	-	-
Idaho County (part)	91	14 886	29	29	24	7	2	-	-	-	-
Lewis County (part)	48	27 500	9	12	12	10	4	1	-	-	2.1
Nez Perce County (part)	447	32 050	65	116	147	78	36	2	3	-	1.1

Table 40. **Poverty Status in 1999 for the American Indian and Alaska Native Population (One Race): 2000**

[Data based on a sample (except Tables 65-68). For information on confidentiality protection, coverage, sampling error, and nonsampling error, see Appendix G.
For location of definitions, see "How to Use This Census Report"]

American Indian Area County	Population for whom poverty status is determined									Families with income in 1999 below poverty level			
		Income in 1999 below poverty level								All families		Families with female householder, no husband present, with related children under 18 years	
		All ages		Related children				Population 65 years and over					
				Under 18 years		5 to 17 years							
	Total	Number	Percent	Number	Percent	Number	Percent	Number	Percent	Number	Percent	Number	Percent
AMERICAN INDIAN RESERVATION AND OFF-RESERVATION TRUST LAND — FEDERAL													
All areas	7 074	2 071	29.3	914	33.9	665	33.9	113	24.0	435	24.6	206	47.6
Coeur d'Alene Reservation, ID	1 210	345	28.5	161	34.0	96	30.1	7	7.7	61	20.6	30	49.2
Benewah County (part)	781	212	27.1	100	32.1	53	24.7	-	-	38	20.9	13	40.6
Kootenai County (part)	429	133	31.0	61	37.7	43	41.3	7	17.9	23	20.2	17	58.6
Duck Valley Reservation, NV--ID (part)	205	67	32.7	25	32.5	21	30.9	6	46.2	14	27.5	2	14.3
Owyhee County (part)	205	67	32.7	25	32.5	21	30.9	6	46.2	14	27.5	2	14.3
Fort Hall Reservation and Off-Reservation Trust Land, ID	3 545	1 115	31.5	490	36.0	384	37.8	72	34.8	231	26.7	108	46.0
Fort Hall Reservation	3 545	1 115	31.5	490	36.0	384	37.8	72	34.8	231	26.7	108	46.0
Bannock County (part)	1 113	332	29.8	141	34.6	108	36.4	24	31.2	78	29.8	37	55.2
Bingham County (part)	2 194	699	31.9	322	37.7	254	39.2	48	37.8	133	24.2	71	43.6
Caribou County (part)	-	-	(X)	-	(X)	-	(X)	-	(X)	-	(X)	-	(X)
Power County (part)	238	84	35.3	27	27.3	22	31.4	-	-	20	38.5	-	-
Fort Hall Off-Reservation Trust Land	-	-	(X)	-	(X)	-	(X)	-	(X)	-	(X)	-	(X)
Bannock County (part)	-	-	(X)	-	(X)	-	(X)	-	(X)	-	(X)	-	(X)
Caribou County (part)	-	-	(X)	-	(X)	-	(X)	-	(X)	-	(X)	-	(X)
Kootenai Reservation, ID	54	8	14.8	2	15.4	2	18.2	-	-	4	21.1	4	40.0
Boundary County (part)	54	8	14.8	2	15.4	2	18.2	-	-	4	21.1	4	40.0
Nez Perce Reservation, ID	2 060	536	26.0	236	30.6	162	29.5	28	18.9	125	23.2	62	54.9
Clearwater County (part)	146	25	17.1	5	13.9	5	17.2	6	26.1	15	24.2	3	60.0
Idaho County (part)	290	101	34.8	42	36.8	30	34.1	3	18.8	27	39.7	16	64.0
Lewis County (part)	144	36	25.0	9	29.0	7	26.9	3	18.8	6	17.6	2	100.0
Nez Perce County (part)	1 480	374	25.3	180	30.5	120	29.5	16	17.2	77	20.6	41	50.6

Table 41. **Units in Structure: 2000**

[Data based on a sample (except Tables 65-68). For information on confidentiality protection, coverage, sampling error, and nonsampling error, see Appendix G.
For location of definitions, see "How to Use This Census Report"]

American Indian Area County	Total housing units	Units in structure								
		1 unit, detached	1 unit, attached	2 to 4 units	5 to 9 units	10 to 19 units	20 to 49 units	50 or more units	Mobile home	Boat, RV, van, etc.
AMERICAN INDIAN RESERVATION AND OFF-RESERVATION TRUST LAND — FEDERAL										
All areas	14 065	9 851	109	326	97	96	3	6	3 453	124
Coeur d'Alene Reservation, ID	4 015	2 934	34	41	20	14	3	-	936	33
Benewah County (part)	2 118	1 529	12	38	17	14	-	-	494	14
Kootenai County (part)	1 897	1 405	22	3	3	-	3	-	442	19
Duck Valley Reservation, NV--ID (part)	84	64	-	-	-	-	-	-	20	-
Owyhee County (part)	84	64	-	-	-	-	-	-	20	-
Fort Hall Reservation and Off-Reservation Trust Land, ID	2 009	1 217	17	36	4	15	-	-	712	8
Fort Hall Reservation	2 009	1 217	17	36	4	15	-	-	712	8
Bannock County (part)	667	482	9	4	-	-	-	-	172	-
Bingham County (part)	1 006	595	8	29	-	15	-	-	351	8
Caribou County (part)	1	1	-	-	-	-	-	-	-	-
Power County (part)	335	139	-	3	4	-	-	-	189	-
Fort Hall Off-Reservation Trust Land	-	-	-	-	-	-	-	-	-	-
Bannock County (part)	-	-	-	-	-	-	-	-	-	-
Caribou County (part)	-	-	-	-	-	-	-	-	-	-
Kootenai Reservation, ID	21	17	-	-	-	-	-	-	4	-
Boundary County (part)	21	17	-	-	-	-	-	-	4	-
Nez Perce Reservation, ID	7 936	5 619	58	249	73	67	-	6	1 781	83
Clearwater County (part)	2 498	1 698	26	65	30	65	-	2	584	28
Idaho County (part)	1 874	1 283	12	46	4	-	-	-	507	22
Lewis County (part)	1 754	1 361	6	117	27	2	-	-	226	15
Nez Perce County (part)	1 810	1 277	14	21	12	-	-	4	464	18

Table 42. **Physical Housing Characteristics: 2000**

[Data based on a sample (except Tables 65-68). For information on confidentiality protection, coverage, sampling error, and nonsampling error, see Appendix G.
For location of definitions, see "How to Use This Census Report"]

American Indian Area County	Total housing units	Year structure built			Rooms			No bedrooms or 1 bedroom	Lacking complete plumbing facilities	Lacking complete kitchen facilities
		1995 to March 2000	1939 or earlier	Median	1 or 2	6 or more	Median			
AMERICAN INDIAN RESERVATION AND OFF-RESERVATION TRUST LAND — FEDERAL										
All areas	14 065	1 622	1 857	1 974	633	6 452	5.3	1 473	378	317
Coeur d'Alene Reservation, ID	4 015	617	391	1 977	180	1 819	5.3	396	119	63
Benewah County (part)	2 118	265	304	1 975	129	963	5.3	251	82	44
Kootenai County (part)	1 897	352	87	1 981	51	856	5.3	145	37	19
Duck Valley Reservation, NV--ID (part)	84	22	2	1 987	8	19	4.7	12	2	2
Owyhee County (part)	84	22	2	1 987	8	19	4.7	12	2	2
Fort Hall Reservation and Off-Reservation Trust Land, ID	2 009	284	117	1 977	91	834	5.2	179	80	66
Fort Hall Reservation	2 009	284	117	1 977	91	834	5.2	179	80	66
Bannock County (part)	667	88	45	1 976	19	327	5.5	39	40	31
Bingham County (part)	1 006	137	71	1 977	67	354	5.0	131	34	31
Caribou County (part)	1	-	1	1940-	-	1	6.0	-	1	1
Power County (part)	335	59	-	1 978	5	152	5.4	9	5	3
Fort Hall Off-Reservation Trust Land	-	-	-	-	-	-	-	-	-	-
Bannock County (part)	-	-	-	-	-	-	-	-	-	-
Caribou County (part)	-	-	-	-	-	-	-	-	-	-
Kootenai Reservation, ID	21	2	-	1 981	2	8	5.0	6	2	2
Boundary County (part)	21	2	-	1 981	2	8	5.0	6	2	2
Nez Perce Reservation, ID	7 936	697	1 347	1 971	352	3 772	5.4	880	175	184
Clearwater County (part)	2 498	174	391	1 969	138	1 094	5.2	333	47	61
Idaho County (part)	1 874	192	223	1 974	101	849	5.3	189	73	65
Lewis County (part)	1 754	116	480	1 961	64	886	5.5	220	14	27
Nez Perce County (part)	1 810	215	253	1 975	49	943	5.6	138	41	31

Table 43. **Selected Equipment Characteristics of Housing Units With an American Indian and Alaska Native Householder (One Race): 2000**

[Data based on a sample (except Tables 65-68). For information on confidentiality protection, coverage, sampling error, and nonsampling error, see Appendix G. For location of definitions, see "How to Use This Census Report"]

American Indian Area County	Occupied housing units	Vehicles available		Percent no telephone service available
		None	1 or more	
AMERICAN INDIAN RESERVATION AND OFF-RESERVATION TRUST LAND — FEDERAL				
All areas	2 209	156	2 053	10.5
Coeur d'Alene Reservation, ID	379	39	340	10.3
Benewah County (part)	237	32	205	14.3
Kootenai County (part)	142	7	135	3.5
Duck Valley Reservation, NV--ID (part)	72	-	72	9.7
Owyhee County (part)	72	-	72	9.7
Fort Hall Reservation and Off-Reservation Trust Land, ID	1 064	50	1 014	13.2
Fort Hall Reservation	1 064	50	1 014	13.2
Bannock County (part)	322	10	312	10.9
Bingham County (part)	681	32	649	15.4
Caribou County (part)	-	-	-	(X)
Power County (part)	61	8	53	-
Fort Hall Off-Reservation Trust Land	-	-	-	(X)
Bannock County (part)	-	-	-	(X)
Caribou County (part)	-	-	-	(X)
Kootenai Reservation, ID	20	-	20	10.0
Boundary County (part)	20	-	20	10.0
Nez Perce Reservation, ID	674	67	607	6.7
Clearwater County (part)	73	10	63	11.0
Idaho County (part)	100	18	82	10.0
Lewis County (part)	55	7	48	16.4
Nez Perce County (part)	446	32	414	4.0

Table 44. Year Householder Moved into Unit for Housing Units With an American Indian and Alaska Native Householder (One Race): 2000

[Data based on a sample (except Tables 65-68). For information on confidentiality protection, coverage, sampling error, and nonsampling error, see Appendix G. For location of definitions, see "How to Use This Census Report"]

American Indian Area County	Occupied housing units	Year householder moved into unit	
		1999 to March 2000	1969 or earlier
AMERICAN INDIAN RESERVATION AND OFF-RESERVATION TRUST LAND — FEDERAL			
All areas	2 209	337	151
Coeur d'Alene Reservation, ID	379	87	8
Benewah County (part)	237	47	5
Kootenai County (part)	142	40	3
Duck Valley Reservation, NV--ID (part)	72	10	-
Owyhee County (part)	72	10	-
Fort Hall Reservation and Off-Reservation Trust Land, ID	1 064	148	101
Fort Hall Reservation	1 064	148	101
Bannock County (part)	322	26	29
Bingham County (part)	681	110	70
Caribou County (part)	-	-	-
Power County (part)	61	12	2
Fort Hall Off-Reservation Trust Land	-	-	-
Bannock County (part)	-	-	-
Caribou County (part)	-	-	-
Kootenai Reservation, ID	20	2	-
Boundary County (part)	20	2	-
Nez Perce Reservation, ID	674	90	42
Clearwater County (part)	73	7	6
Idaho County (part)	100	10	-
Lewis County (part)	55	6	-
Nez Perce County (part)	446	67	36

Table 45. Home Value of Housing Units With an American Indian and Alaska Native Householder (One Race): 2000

[Data based on a sample (except Tables 65-68). For information on confidentiality protection, coverage, sampling error, and nonsampling error, see Appendix G.
For location of definitions, see "How to Use This Census Report"]

American Indian Area County	Specified owner-occupied housing units	Value of home							
		Less than $50,000	$50,000 to $99,999	$100,000 to $149,999	$150,000 to $199,999	$200,000 to $299,999	$300,000 to $499,999	$500,000 or more	Median (dollars)
AMERICAN INDIAN RESERVATION AND OFF-RESERVATION TRUST LAND — FEDERAL									
All areas	1 023	210	614	126	49	10	7	7	71 300
Coeur d'Alene Reservation, ID	158	42	88	13	6	3	3	3	75 900
Benewah County (part)	107	39	54	11	-	3	-	-	71 800
Kootenai County (part)	51	3	34	2	6	-	3	3	82 900
Duck Valley Reservation, NV--ID (part)	29	10	16	3	-	-	-	-	65 000
Owyhee County (part)	29	10	16	3	-	-	-	-	65 000
Fort Hall Reservation and Off-Reservation Trust Land, ID	483	108	283	65	23	-	-	4	66 400
Fort Hall Reservation	483	108	283	65	23	-	-	4	66 400
Bannock County (part)	182	32	109	32	9	-	-	-	66 400
Bingham County (part)	281	72	166	25	14	-	-	4	66 000
Caribou County (part)	-	-	-	-	-	-	-	-	-
Power County (part)	20	4	8	8	-	-	-	-	75 000
Fort Hall Off-Reservation Trust Land	-	-	-	-	-	-	-	-	-
Bannock County (part)	-	-	-	-	-	-	-	-	-
Caribou County (part)	-	-	-	-	-	-	-	-	-
Kootenai Reservation, ID	9	6	3	-	-	-	-	-	38 800
Boundary County (part)	9	6	3	-	-	-	-	-	38 800
Nez Perce Reservation, ID	344	44	224	45	20	7	4	-	80 400
Clearwater County (part)	33	8	18	2	5	-	-	-	66 900
Idaho County (part)	42	-	35	4	1	-	2	-	82 500
Lewis County (part)	28	5	18	3	-	2	-	-	82 500
Nez Perce County (part)	241	31	153	36	14	5	2	-	80 100

Table 46. **Selected Monthly Owner Costs of Housing Units With an American Indian and Alaska Native Householder (One Race): 2000**

[Data based on a sample (except Tables 65-68). For information on confidentiality protection, coverage, sampling error, and nonsampling error, see Appendix G. For location of definitions, see "How to Use This Census Report"]

American Indian Area County	Specified owner-occupied housing units	Selected monthly owner costs							
		Less than $200	$200 to $299	$300 to $399	$400 to $499	$500 to $599	$600 to $799	$800 to $999	$1,000 or more
AMERICAN INDIAN RESERVATION AND OFF-RESERVATION TRUST LAND — FEDERAL									
All areas	1 023	257	257	96	133	80	140	29	31
Coeur d'Alene Reservation, ID	158	20	35	16	35	13	20	9	10
Benewah County (part)	107	14	28	14	22	13	9	-	7
Kootenai County (part)	51	6	7	2	13	-	11	9	3
Duck Valley Reservation, NV--ID (part)	29	18	9	2	-	-	-	-	-
Owyhee County (part)	29	18	9	2	-	-	-	-	-
Fort Hall Reservation and Off-Reservation Trust Land, ID	483	153	134	36	54	28	60	8	10
Fort Hall Reservation	483	153	134	36	54	28	60	8	10
Bannock County (part)	182	48	72	19	18	-	25	-	-
Bingham County (part)	281	101	62	9	36	24	35	8	6
Caribou County (part)	-	-	-	-	-	-	-	-	-
Power County (part)	20	4	-	8	-	4	-	-	4
Fort Hall Off-Reservation Trust Land	-	-	-	-	-	-	-	-	-
Bannock County (part)	-	-	-	-	-	-	-	-	-
Caribou County (part)	-	-	-	-	-	-	-	-	-
Kootenai Reservation, ID	9	-	-	6	-	1	2	-	-
Boundary County (part)	9	-	-	6	-	1	2	-	-
Nez Perce Reservation, ID	344	66	79	36	44	38	58	12	11
Clearwater County (part)	33	3	7	2	6	-	15	-	-
Idaho County (part)	42	8	12	13	7	-	2	-	-
Lewis County (part)	28	12	7	2	2	3	2	-	-
Nez Perce County (part)	241	43	53	19	29	35	39	12	11

Table 47. **Gross Rent of Housing Units With an American Indian and Alaska Native Householder (One Race): 2000**

[Data based on a sample (except Tables 65-68). For information on confidentiality protection, coverage, sampling error, and nonsampling error, see Appendix G.
For location of definitions, see "How to Use This Census Report"]

American Indian Area County	Specified renter-occupied housing units paying cash rent	Gross rent							
		Less than $250	$250 to $499	$500 to $749	$750 to $999	$1,000 to $1,499	$1,500 to $1,999	$2,000 or more	Median (dollars)
AMERICAN INDIAN RESERVATION AND OFF-RESERVATION TRUST LAND — FEDERAL									
All areas	531	160	240	114	17	-	-	-	363
Coeur d'Alene Reservation, ID	124	43	56	23	2	-	-	-	360
Benewah County (part)	80	23	40	15	2	-	-	-	357
Kootenai County (part)	44	20	16	8	-	-	-	-	364
Duck Valley Reservation, NV--ID (part)	25	4	17	4	-	-	-	-	347
Owyhee County (part)	25	4	17	4	-	-	-	-	347
Fort Hall Reservation and Off-Reservation Trust Land, ID	206	72	94	34	6	-	-	-	311
Fort Hall Reservation	206	72	94	34	6	-	-	-	311
Bannock County (part)	26	5	8	13	-	-	-	-	475
Bingham County (part)	170	64	82	18	6	-	-	-	306
Caribou County (part)	-	-	-	-	-	-	-	-	-
Power County (part)	10	3	4	3	-	-	-	-	275
Fort Hall Off-Reservation Trust Land	-	-	-	-	-	-	-	-	-
Bannock County (part)	-	-	-	-	-	-	-	-	-
Caribou County (part)	-	-	-	-	-	-	-	-	-
Kootenai Reservation, ID	3	-	-	1	2	-	-	-	763
Boundary County (part)	3	-	-	1	2	-	-	-	763
Nez Perce Reservation, ID	173	41	73	52	7	-	-	-	410
Clearwater County (part)	15	2	7	4	2	-	-	-	413
Idaho County (part)	29	9	18	2	-	-	-	-	346
Lewis County (part)	15	4	5	6	-	-	-	-	425
Nez Perce County (part)	114	26	43	40	5	-	-	-	428

Table 48. **Selected Mortgage and Rental Cost Characteristics of Housing Units With an American Indian and Alaska Native Householder (One Race): 2000**

[Data based on a sample (except Tables 65-68). For information on confidentiality protection, coverage, sampling error, and nonsampling error, see Appendix G.
For location of definitions, see "How to Use This Census Report"]

American Indian Area County	Specified owner-occupied housing units							Specified renter-occupied housing units paying cash rent	
		With a mortgage			Not mortgaged				
	Total	Total	Median selected monthly owner costs (dollars)	Median selected monthly owner costs as a percentage of household income in 1999	Total	Median selected monthly owner costs (dollars)	Median selected monthly owner costs as a percentage of household income in 1999	Total	Median gross rent as a percentage of household income in 1999
AMERICAN INDIAN RESERVATION AND OFF-RESERVATION TRUST LAND — FEDERAL									
All areas	1 023	547	494	18.1	476	199	10.0-	531	19.9
Coeur d'Alene Reservation, ID	158	113	486	16.5	45	208	10.0-	124	18.8
Benewah County (part)	107	71	466	14.4	36	213	10.0-	80	21.4
Kootenai County (part)	51	42	633	21.3	9	188	10.0-	44	15.0
Duck Valley Reservation, NV--ID (part)	29	3	250	27.5	26	181	10.0-	25	30.9
Owyhee County (part)	29	3	250	27.5	26	181	10.0-	25	30.9
Fort Hall Reservation and Off-Reservation Trust Land, ID	483	223	459	17.7	260	196	10.0-	206	18.6
Fort Hall Reservation	483	223	459	17.7	260	196	10.0-	206	18.6
Bannock County (part)	182	82	331	14.2	100	217	10.0-	26	41.1
Bingham County (part)	281	129	499	18.9	152	179	10.0-	170	17.4
Caribou County (part)	-	-	-	-	-	-	-	-	-
Power County (part)	20	12	550	32.5	8	250	12.5	10	28.3
Fort Hall Off-Reservation Trust Land	-	-	-	-	-	-	-	-	-
Bannock County (part)	-	-	-	-	-	-	-	-	-
Caribou County (part)	-	-	-	-	-	-	-	-	-
Kootenai Reservation, ID	9	9	375	17.5	-	-	-	3	13.8
Boundary County (part)	9	9	375	17.5	-	-	-	3	13.8
Nez Perce Reservation, ID	344	199	551	18.8	145	209	10.0-	173	22.1
Clearwater County (part)	33	25	650	18.4	8	217	10.0-	15	21.3
Idaho County (part)	42	26	369	24.6	16	175	12.5	29	18.8
Lewis County (part)	28	7	550	12.5	21	189	10.0-	15	18.1
Nez Perce County (part)	241	141	576	17.8	100	217	10.0-	114	23.4

Table 49. **Place of Birth, Residence in 1995, and Language for the Native Hawaiian and Other Pacific Islander Population (One Race): 2000**

[The above table was omitted because there were no qualifying areas.]

Table 50. **Education and Veteran Status for the Native Hawaiian and Other Pacific Islander Population (One Race): 2000**

[The above table was omitted because there were no qualifying areas.]

Table 51. **Disability Status for the Native Hawaiian and Other Pacific Islander Population (One Race): 2000**

[The above table was omitted because there were no qualifying areas.]

Table 52. **Employment Status and Journey to Work for the Native Hawaiian and Other Pacific Islander Population (One Race): 2000**

[The above table was omitted because there were no qualifying areas.]

Table 53. **Work Status and Income in 1999 for the Native Hawaiian and Other Pacific Islander Population (One Race): 2000**

[The above table was omitted because there were no qualifying areas.]

Table 54. **Earnings in 1999 of Full-Time, Year-Round Workers, by Sex for the Native Hawaiian and Other Pacific Islander Population (One Race): 2000**

[The above table was omitted because there were no qualifying areas.]

Table 55. **Income in 1999 of Households With a Native Hawaiian and Other Pacific Islander Householder (One Race): 2000**

[The above table was omitted because there were no qualifying areas.]

Table 56. **Poverty Status in 1999 for the Native Hawaiian and Other Pacific Islander Population (One Race): 2000**

[The above table was omitted because there were no qualifying areas.]

Table 57. **Units in Structure: 2000**

[The above table was omitted because there were no qualifying areas.]

Table 58. **Physical Housing Characteristics: 2000**

[The above table was omitted because there were no qualifying areas.]

Table 59. **Selected Equipment Characteristics of Housing Units With a Native Hawaiian and Other Pacific Islander Householder (One Race): 2000**

[The above table was omitted because there were no qualifying areas.]

Table 60. **Year Householder Moved into Unit for Housing Units With a Native Hawaiian and Other Pacific Islander Householder (One Race): 2000**

[The above table was omitted because there were no qualifying areas.]

Table 61. **Home Value of Housing Units With a Native Hawaiian and Other Pacific Islander Householder (One Race): 2000**

[The above table was omitted because there were no qualifying areas.]

Table 62. **Selected Monthly Owner Costs of Housing Units With a Native Hawaiian and Other Pacific Islander Householder (One Race): 2000**

[The above table was omitted because there were no qualifying areas.]

Table 63. **Gross Rent of Housing Units With a Native Hawaiian and Other Pacific Islander Householder (One Race): 2000**

[The above table was omitted because there were no qualifying areas.]

Table 64. **Selected Mortgage and Rental Cost Characteristics of Housing Units With a Native Hawaiian and Other Pacific Islander Householder (One Race): 2000**

[The above table was omitted because there were no qualifying areas.]

Table 65. **Percent of Population and Housing Units in Sample: 2000**

[Data based on a sample (except Tables 65-68). For information on confidentiality protection, coverage, sampling error, and nonsampling error, see Appendix G.
For location of definitions, see "How to Use This Census Report"]

State County County Subdivision Place	Population		Housing units	
	100-percent count	Percent in sample	100-percent count	Percent in sample
The State	**1 293 953**	**17.8**	**527 824**	**18.5**
Ada County	300 904	12.5	118 516	12.6
Boise City CCD	253 375	12.2	101 947	12.3
Boise City city (part)	176 802	12.3	74 614	12.4
Eagle city (part)	796	11.7	257	11.3
Garden City city (part)	8 621	13.5	3 687	13.4
Meridian city	34 919	11.9	12 293	11.8
Boise Hills CCD	2 077	15.9	874	15.2
Boise City city (part)	187	17.6	71	16.9
Eagle CCD	21 944	15.7	8 189	15.6
Boise City city (part)	1 937	12.0	700	11.9
Eagle city (part)	10 289	12.4	3 791	12.2
Garden City city (part)	2 003	12.2	903	11.4
Star city	1 795	48.1	681	47.9
Kuna CCD	8 759	12.0	2 967	11.9
Kuna city	5 382	12.1	1 793	11.8
Orchard CCD	14 749	12.2	4 539	13.1
Boise City city (part)	6 861	12.2	2 465	12.1
Adams County	3 476	45.1	1 982	45.4
Council CCD	2 178	46.0	1 206	46.2
Council city	816	43.0	425	45.2
New Meadows CCD	1 298	43.6	776	44.2
New Meadows city	533	51.0	262	47.7
Bannock County	75 565	17.5	29 102	17.7
Fort Hall CCD	2 004	22.5	667	22.9
Fort Hall CDP (part)	1 674	23.1	554	23.1
Inkom CCD	3 267	28.9	1 135	29.3
Inkom city (part)	738	50.0	263	48.7
Pocatello city (part)	88	19.3	44	15.9
Pocatello CCD	64 766	15.4	25 163	15.7
Chubbuck city	9 700	13.0	3 377	13.6
Pocatello city (part)	51 276	15.7	20 543	15.8
South Bannock CCD	5 528	32.6	2 137	34.1
Arimo city	348	53.4	118	47.5
Downey city	613	48.0	264	48.1
Inkom city (part)	-	(X)	-	(X)
Lava Hot Springs city	521	44.1	309	45.3
McCammon city	805	38.8	296	41.9
Pocatello city (part)	78	14.1	29	13.8
Bear Lake County	6 411	27.7	3 268	28.4
Georgetown CCD	867	39.0	358	35.5
Georgetown city	538	49.3	200	47.5
Montpelier CCD	3 740	20.3	1 689	21.1
Montpelier city	2 785	22.2	1 171	23.1
Paris CCD	1 804	37.5	1 221	36.4
Bloomington city	251	56.2	111	47.7
Paris city	576	50.9	292	49.0
St. Charles city	156	49.4	106	50.0
Benewah County	9 171	30.0	4 238	29.6
Plummer CCD	1 663	44.3	804	43.0
Plummer city	990	47.1	380	42.6
St. Maries CCD	6 756	24.5	3 105	24.6
Parkline city	65	55.4	38	39.5
St. Maries city	2 652	27.9	1 132	29.2
Tensed CCD	752	48.0	329	43.8
Tensed city	126	46.8	65	41.5
Bingham County	41 735	17.7	14 303	17.7
Aberdeen CCD	3 228	35.2	1 141	34.5
Aberdeen city	1 840	47.4	654	47.9
Alridge CCD	555	16.0	228	14.5
Atomic City CCD	2 634	15.8	846	17.6
Atomic City city	25	32.0	22	45.5
Blackfoot CCD	13 009	11.7	4 813	12.0
Blackfoot city (part)	10 419	12.0	3 929	12.1
Firth CCD	3 195	24.3	1 043	25.6
Basalt city	419	45.1	133	44.4
Firth city	408	39.7	148	43.9
Fort Hall CCD	2 866	24.9	1 006	23.5
Fort Hall CDP (part)	1 519	24.2	534	23.2
Moreland CCD	9 197	16.5	2 951	16.1
Blackfoot city (part)	-	(X)	-	(X)
Shelley CCD	7 051	16.9	2 275	17.5
Shelley city	3 813	19.9	1 253	20.7
Blaine County	18 991	23.3	12 186	29.5
Carey CCD	914	35.9	347	36.3
Carey city	513	47.6	187	47.6
Hailey-Bellevue CCD	10 859	17.5	4 789	17.5
Bellevue city	1 876	36.3	724	38.1
Hailey city	6 200	12.2	2 557	12.6
Ketchum CCD	7 218	30.3	7 050	37.3
Ketchum city	3 003	38.1	2 920	41.7
Sun Valley city	1 427	33.1	2 339	44.8
Boise County	6 670	43.2	4 349	45.1
Garden Valley CCD	1 973	42.7	1 813	44.8
Crouch city	154	48.1	83	44.6
Horseshoe Bend CCD	1 744	43.4	855	47.4
Horseshoe Bend city	770	42.9	290	47.2
Placerville city	60	41.7	77	48.1
Idaho City CCD	2 953	43.4	1 681	44.4
Idaho City city	458	43.9	257	44.4
Bonner County	36 835	19.1	19 646	18.8
Blanchard-Glengary CCD	12 533	16.6	6 160	16.2
Oldtown city (part)	167	51.5	89	47.2
Priest River city (part)	6	50.0	5	60.0
Clark Fork CCD	2 195	30.1	1 431	30.0
Clark Fork city	530	35.7	286	41.3
East Hope city	200	35.5	150	39.3
Hope city	79	44.3	57	45.6
Priest River CCD	5 539	28.7	4 040	23.9
Oldtown city (part)	23	13.0	11	18.2
Priest River city (part)	1 748	49.1	757	48.7
Sandpoint CCD	16 568	16.4	8 015	16.2
Dover city	342	33.3	157	36.3
Kootenai city	441	33.6	187	32.1
Ponderay city	638	43.6	296	46.3
Sandpoint city	6 835	14.5	3 188	14.5
Bonneville County	82 522	14.8	30 484	14.6
Idaho Falls CCD	74 378	13.6	27 492	13.5
Ammon city	6 187	11.9	1 947	11.7
Idaho Falls city	50 730	13.2	19 771	13.3
Iona city	1 201	49.3	385	48.3
Idaho Falls West CCD	1 777	16.9	630	15.4
Swan Valley CCD	1 160	43.9	727	36.5
Irwin city	157	59.9	125	47.2
Swan Valley city	213	36.2	117	37.6
Ucon CCD	5 207	23.7	1 635	24.4
Ririe city (part)	25	12.0	10	20.0
Ucon city	943	47.7	288	49.0
Boundary County	9 871	22.7	4 095	22.4
Bonners Ferry CCD	6 206	20.1	2 556	20.6
Bonners Ferry city	2 515	23.2	1 120	22.9
Moyie Springs CCD	1 966	36.8	854	33.5
Moyie Springs city	656	48.2	254	46.9
Naples CCD	1 699	15.9	685	15.6
Butte County	2 899	38.0	1 290	39.1
Arco CCD	2 556	39.3	1 141	41.0
Arco city	1 026	46.7	505	48.3
Butte City city	76	51.3	46	45.7
Moore city	196	47.4	93	48.4
Howe CCD	343	28.3	149	24.2
Camas County	991	48.6	601	45.4
East Camas CCD	251	48.6	190	46.3
West Camas CCD	740	48.6	411	45.0
Fairfield city	395	51.6	211	48.3
Canyon County	131 441	15.4	47 965	15.3
Caldwell CCD	30 702	14.3	11 411	14.6
Caldwell city (part)	24 142	13.2	8 990	13.6
Greenleaf city (part)	785	44.2	261	43.3
Notus city (part)	-	(X)	-	(X)
Huston CCD	3 158	17.8	1 093	16.8
Melba CCD	1 900	46.2	667	45.1
Melba city	439	50.6	164	48.2
Middleton CCD	10 284	16.0	3 710	15.8
Caldwell city (part)	-	(X)	-	(X)
Middleton city	2 978	24.2	1 066	23.4
Nampa CCD	74 113	12.7	27 155	12.7
Caldwell city (part)	1 825	10.1	613	11.3
Nampa city	51 867	12.7	19 379	12.8
Notus CCD	2 751	27.7	826	31.1
Notus city (part)	458	37.1	156	38.5
Parma CCD	4 340	29.1	1 658	29.1
Parma city	1 771	47.5	676	46.4
Wilder CCD	4 193	32.0	1 445	30.2
Greenleaf city (part)	77	36.4	23	34.8
Wilder city	1 462	47.6	421	46.1
Caribou County	7 304	29.3	3 188	27.5
Bancroft CCD	803	47.2	349	47.9
Bancroft city	382	50.8	172	49.4
Fort Hall CCD	-	(X)	1	100.0
Grace CCD	2 041	49.3	788	49.0
Grace city	990	47.5	389	48.8
Soda Springs CCD	4 176	17.2	1 893	15.8
Soda Springs city	3 381	16.1	1 505	14.7
Wayan CCD	284	13.7	157	15.3
Cassia County	21 416	18.2	7 862	18.8
Albion CCD	2 716	24.4	1 049	26.1
Albion city	262	42.0	120	41.7
Malta city	177	44.1	75	45.3
Burley CCD	13 297	15.2	4 916	15.4
Burley city (part)	9 074	15.1	3 528	15.3
Declo CCD	3 121	21.1	1 052	21.3
Declo city	338	47.0	113	43.4
Oakley CCD	2 282	24.1	845	26.7
Oakley city	668	37.1	257	44.0
Clark County	1 022	46.4	521	47.4
East Clark CCD	73	63.0	129	48.1
Spencer city	38	55.3	38	50.0
West Clark CCD	949	45.1	392	47.2
Dubois city	647	44.0	245	47.3

Table 65. **Percent of Population and Housing Units in Sample: 2000**—Con.

[Data based on a sample (except Tables 65-68). For information on confidentiality protection, coverage, sampling error, and nonsampling error, see Appendix G.
For location of definitions, see "How to Use This Census Report"]

State County County Subdivision Place	Population		Housing units	
	100-percent count	Percent in sample	100-percent count	Percent in sample
Clearwater County	8 930	38.8	4 144	39.8
Elk River CCD	339	30.1	270	32.6
Elk River city	156	47.4	136	46.3
Nez Perce CCD	5 720	43.4	2 498	45.4
Orofino city	3 247	42.0	1 279	46.8
Pierce-Headquarters CCD	1 699	29.3	845	28.8
Pierce city	617	48.6	298	48.3
Weippe CCD	1 172	32.3	531	35.0
Weippe city	416	40.9	198	46.5
Custer County	4 342	39.4	2 983	37.8
Challis CCD	2 484	36.9	1 453	37.9
Challis city	909	47.1	525	48.0
Mackay CCD	1 296	48.1	780	47.9
Lost River city	26	46.2	15	46.7
Mackay city	566	49.3	353	49.0
Stanley CCD	562	30.1	750	27.1
Clayton city	27	44.4	23	47.8
Stanley city	100	48.0	77	45.5
Elmore County	29 130	16.2	10 527	17.0
Atlanta CCD	325	15.4	655	20.2
Glenns Ferry CCD	2 832	37.5	1 242	37.4
Glenns Ferry city	1 611	46.5	707	45.5
Mountain Home CCD	25 973	13.9	8 630	13.8
Mountain Home city	11 143	13.3	4 738	13.2
Mountain Home AFB CDP	8 894	14.7	1 590	15.8
Franklin County	11 329	24.3	3 872	24.3
Dayton CCD	2 164	46.0	684	44.0
Clifton city	213	54.5	71	50.7
Dayton city	444	53.2	133	49.6
Oxford city	53	35.8	23	47.8
Weston city	425	37.9	129	36.4
Mink Creek CCD	879	28.0	349	28.7
Preston CCD	8 286	18.3	2 839	19.0
Franklin city	641	40.4	219	39.7
Preston city	4 682	16.0	1 640	16.3
Fremont County	11 819	25.5	6 890	22.2
Ashton CCD	2 311	30.4	1 016	31.4
Ashton city	1 129	42.5	466	46.6
Drummond city	15	40.0	12	33.3
Warm River city (part)	-	(X)	-	(X)
Island Park CCD	1 097	26.3	2 993	16.8
Island Park city	215	49.3	425	34.8
Warm River city (part)	10	50.0	4	75.0
St. Anthony CCD	7 249	20.9	2 490	21.3
Parker city	319	45.1	101	44.6
St. Anthony city	3 342	22.0	1 218	22.7
Teton-Newdale CCD	1 162	43.8	391	45.5
Newdale city	358	48.9	110	49.1
Teton city	569	45.7	211	47.4
Yellowstone National Park CCD	-	(X)	-	(X)
Gem County	15 181	14.4	5 888	14.6
Emmett Bench CCD	3 037	15.0	1 104	15.9
Emmett Valley CCD	11 102	13.9	4 366	14.1
Emmett city	5 490	12.8	2 264	13.6
Sweet CCD	1 042	17.3	418	17.2
Gooding County	14 155	19.2	5 505	20.2
Bliss CCD	1 015	40.5	442	41.9
Bliss city	275	48.7	147	45.6
Gooding CCD	5 829	12.4	2 263	12.4
Gooding city	3 384	12.2	1 397	12.3
Hagerman CCD	1 840	34.9	875	33.8
Hagerman city	656	49.4	324	46.3
Wendell CCD	5 471	17.3	1 925	18.1
Wendell city	2 338	21.6	887	22.7
Idaho County	15 511	25.5	7 537	24.3
Cottonwood CCD	2 113	42.4	757	43.5
Cottonwood city	944	50.4	398	46.5
Elk City CCD	1 980	14.1	1 378	15.0
Grangeville CCD	5 891	12.1	2 725	12.6
Grangeville city	3 228	11.7	1 474	11.7
White Bird city	106	45.3	73	45.2
Nez Perce CCD	4 130	41.8	1 874	39.9
Ferdinand city	145	46.2	67	40.3
Kamiah city (part)	-	(X)	-	(X)
Kooskia city	675	45.5	332	45.5
Stites city	226	51.3	110	43.6
Riggins CCD	1 397	24.3	803	25.3
Riggins city	410	44.4	253	47.0
Jefferson County	19 155	27.7	6 287	27.9
Hamer CCD	2 273	47.8	746	46.9
Hamer city	12	50.0	4	75.0
Mud Lake city	270	45.2	91	42.9
Lewisville-Menan CCD	3 696	30.2	1 220	30.9
Lewisville city	467	54.8	162	50.6
Menan city	707	48.1	233	50.6
Rigby CCD	10 161	19.6	3 338	19.6
Rigby city	2 998	25.8	1 107	24.3
Ririe CCD	1 405	45.5	488	46.1
Ririe city (part)	520	40.0	201	41.8
Roberts CCD	1 620	29.6	495	30.3
Roberts city	647	45.4	179	46.4
Jerome County	18 342	17.9	6 713	17.9
Eden-Hazelton CCD	2 659	31.9	1 018	30.6
Eden city	411	48.4	165	43.0
Hazelton city	687	39.6	270	40.7
Hunt CCD	580	16.0	179	19.0
Jerome CCD	15 103	15.5	5 516	15.5
Jerome city	7 780	15.3	2 966	15.5
Kootenai County	108 685	16.1	46 607	16.4
Coeur d'Alene CCD	57 869	15.0	24 670	15.0
Coeur d'Alene city	34 514	13.5	14 929	13.6
Dalton Gardens city	2 278	24.8	858	23.8
Fernan Lake Village city	186	48.4	71	46.5
Hayden city (part)	9 159	13.7	3 714	13.3
Hayden Lake city	494	49.2	307	47.6
Huetter city	96	45.8	39	43.6
Harrison CCD	2 857	36.0	1 907	34.8
Harrison city (part)	266	48.9	154	47.4
Post Falls-Rathdrum CCD	33 911	13.8	12 797	13.8
Hauser city	668	49.3	296	49.0
Post Falls city	17 247	12.1	6 697	11.9
Rathdrum city	4 816	12.1	1 658	11.9
State Line city	28	39.3	12	41.7
Spirit Lake-Athol CCD	11 962	19.3	5 336	19.0
Athol city	676	39.6	287	38.3
Hayden city (part)	-	(X)	-	(X)
Spirit Lake city	1 376	41.3	587	42.6
Worley CCD	2 086	39.0	1 897	25.0
Harrison city (part)	1	-	3	-
Worley city	223	38.1	95	38.9
Latah County	34 935	18.4	13 838	19.0
Deary-Bovill CCD	1 693	34.8	728	35.6
Bovill city	305	43.0	128	43.8
Deary city	552	44.7	235	44.3
Genesee CCD	1 456	39.1	591	40.8
Genesee city	946	47.1	378	48.7
Moscow CCD	24 572	11.9	9 409	11.7
Moscow city	21 291	11.7	8 029	11.5
Potlatch CCD	3 746	25.3	1 599	26.0
Onaway city	230	49.1	86	47.7
Potlatch city	791	45.6	357	47.9
Troy-Juliaetta-Kendrick CCD	3 468	40.2	1 511	40.5
Juliaetta city	609	47.0	275	46.5
Kendrick city	369	51.8	165	49.1
Troy city	798	45.2	341	44.9
Lemhi County	7 806	19.4	4 154	18.5
Forney CCD	53	7.5	157	13.4
Leadore CCD	638	48.6	320	45.9
Leadore city	90	51.1	66	47.0
Patterson CCD	493	14.0	397	18.6
Salmon CCD	6 622	17.0	3 280	16.0
Salmon city	3 122	15.5	1 576	14.9
Lewis County	3 747	44.4	1 795	45.2
Craigmont CCD	767	44.7	356	46.6
Craigmont city	556	43.5	248	46.0
Kamiah CCD	1 574	42.1	773	43.5
Kamiah city (part)	1 160	41.2	607	44.3
Lewis South CCD	57	22.8	40	22.5
Nezperce CCD	743	48.2	331	48.3
Nezperce city	523	50.3	225	47.1
Winchester CCD	606	47.4	295	47.8
Reubens city	72	50.0	31	48.4
Winchester city	308	50.0	158	47.5
Lincoln County	4 044	38.1	1 651	38.7
Richfield CCD	920	45.3	362	44.5
Richfield city	412	45.4	180	46.7
Shoshone CCD	3 124	36.0	1 289	37.1
Dietrich city	150	60.0	62	51.6
Shoshone city	1 398	43.4	615	45.4
Madison County	27 467	16.9	7 630	16.7
Moody Creek CCD	4 412	17.0	1 360	16.3
Rexburg city (part)	3 980	17.4	1 212	16.2
Sugar City CCD	5 008	28.2	1 432	28.6
Rexburg city (part)	72	5.6	19	10.5
Sugar City city	1 242	49.0	336	48.8
Thornton CCD	18 047	13.8	4 838	13.3
Rexburg city (part)	13 205	13.2	3 302	12.8
Minidoka County	20 174	19.6	7 498	19.9
Heyburn CCD	5 297	21.6	1 953	21.8
Burley city (part)	242	16.5	105	15.2
Heyburn city	2 899	22.5	1 056	22.6
Minidoka CCD	1 658	20.7	510	20.6
Minidoka city	129	44.2	43	46.5
Paul CCD	3 103	26.5	1 212	27.9
Paul city	998	44.0	430	44.9
Rupert CCD	10 116	16.3	3 823	16.3
Acequia city	144	49.3	51	47.1
Rupert city	5 645	15.4	2 204	15.6
Nez Perce County	37 410	18.1	16 203	17.7
Leland CCD	378	47.4	173	48.0
Lewiston CCD	32 613	14.2	14 217	14.1
Lewiston city	30 904	14.1	13 394	14.1

Table 65. **Percent of Population and Housing Units in Sample: 2000**—Con.

[Data based on a sample (except Tables 65-68). For information on confidentiality protection, coverage, sampling error, and nonsampling error, see Appendix G. For location of definitions, see "How to Use This Census Report"]

State County County Subdivision Place	Population		Housing units	
	100-percent count	Percent in sample	100-percent count	Percent in sample
Nez Perce County—Con.				
Nez Perce CCD	4 419	43.8	1 813	43.1
Culdesac city	378	49.2	171	45.0
Lapwai city	1 134	45.3	364	45.9
Peck city	186	52.7	96	49.0
Oneida County	4 125	20.8	1 755	21.5
Holbrook CCD	406	19.0	202	18.3
Malad City CCD	3 719	21.0	1 553	22.0
Malad City city	2 158	25.0	908	25.8
Owyhee County	10 644	35.9	4 452	35.8
Bruneau CCD	728	40.2	515	29.5
Grand View CCD	1 334	42.2	626	41.9
Grand View city	470	43.4	228	42.1
Homedale CCD	4 032	34.7	1 490	35.8
Homedale city	2 528	44.9	933	46.8
Marsing CCD	2 790	34.1	1 044	33.4
Marsing city	890	49.8	366	46.7
Murphy CCD	1 512	34.2	691	37.9
Western Shoshone CCD	248	39.5	86	38.4
Payette County	20 578	15.2	7 949	15.7
Fruitland CCD	6 581	11.9	2 555	11.4
Fruitland city	3 805	12.2	1 518	11.5
New Plymouth CCD	4 363	26.7	1 590	29.2
New Plymouth city	1 400	45.9	566	48.1
Payette CCD	9 634	12.3	3 804	13.1
Payette city	7 054	12.8	2 834	13.3
Power County	7 538	17.1	2 844	16.9
American Falls CCD	5 818	12.4	2 175	12.0
American Falls city	4 111	12.6	1 557	12.1
Arbon CCD	173	42.8	79	44.3
Fort Hall CCD	890	26.6	336	22.0
Arbon Valley CDP	627	25.7	241	22.4
Pocatello city (part)	24	33.3	11	27.3
Rockland CCD	657	39.6	254	42.9
Rockland city	316	40.8	117	47.0
Shoshone County	13 771	37.5	7 057	37.5
Avery-Clarkia CCD	400	49.0	285	43.2
Kellogg CCD	7 456	34.5	3 608	35.0
Kellogg city	2 395	27.4	1 239	28.0
Pinehurst city	1 661	47.9	773	48.9
Smelterville city	651	48.7	355	48.7
Wardner city	215	49.3	111	52.3
Mullan CCD	926	49.2	496	48.8
Mullan city	840	48.9	456	48.5
Murray CCD	615	18.5	445	15.7
Wallace CCD	4 374	41.7	2 223	42.9
Osburn city	1 545	48.5	786	48.1
Wallace city	960	44.2	587	47.5
Teton County	5 999	28.8	2 632	27.1
Driggs CCD	2 220	30.4	991	31.1
Driggs city	1 100	44.0	449	46.5
Tetonia CCD	1 243	24.0	521	20.7
Tetonia city	247	47.4	98	42.9
Victor CCD	2 536	29.8	1 120	26.5
Victor city	840	46.0	330	44.8
Twin Falls County	64 284	17.8	25 595	17.9
Buhl CCD	9 244	19.7	3 767	19.5
Buhl city	3 985	17.1	1 689	16.5
Castleford city	277	42.2	105	45.7
Filer CCD	4 578	29.2	1 759	30.2
Filer city	1 620	44.4	676	45.6
Hollister CCD	2 061	20.1	787	20.3
Hollister city	237	42.6	89	46.1
Kimberly CCD	5 733	36.8	2 077	37.6
Hansen city	970	49.3	378	47.4
Kimberly city	2 614	47.4	965	47.4
Murtaugh CCD	1 244	39.5	405	44.2
Murtaugh city	139	51.8	51	52.9
Twin Falls CCD	41 000	12.5	16 580	12.8
Twin Falls city	34 469	12.3	14 162	12.6
West Salmon Falls CCD	424	27.8	220	26.8
Valley County	7 651	26.6	8 084	28.1
Cascade CCD	2 330	42.2	2 692	41.7
Cascade city	997	42.3	562	46.4
McCall CCD	5 256	19.7	5 212	20.5
Donnelly city	138	50.7	72	45.8
McCall city	2 084	23.6	2 247	23.5
Stibnite CCD	65	18.5	180	42.8
Washington County	9 977	21.5	4 138	22.3
Cambridge CCD	992	48.5	452	48.0
Cambridge city	360	48.3	173	49.1
Midvale CCD	717	43.8	336	43.8
Midvale city	176	48.9	83	45.8
Weiser CCD	8 268	16.3	3 350	16.7
Weiser city	5 343	15.4	2 207	16.1

Table 66. **Percent of Population and Housing Units in Sample: 2000**

[Data based on a sample (except Tables 65-68). For information on confidentiality protection, coverage, sampling error, and nonsampling error, see Appendix G.
For location of definitions, see "How to Use This Census Report"]

State County Place	Population		Housing units	
	100-percent count	Percent in sample	100-percent count	Percent in sample
The State	**1 293 953**	**17.8**	**527 824**	**18.5**
COUNTY				
Ada County	300 904	12.5	118 516	12.6
Adams County	3 476	45.1	1 982	45.4
Bannock County	75 565	17.5	29 102	17.7
Bear Lake County	6 411	27.7	3 268	28.4
Benewah County	9 171	30.0	4 238	29.6
Bingham County	41 735	17.7	14 303	17.7
Blaine County	18 991	23.3	12 186	29.5
Boise County	6 670	43.2	4 349	45.1
Bonner County	36 835	19.1	19 646	18.8
Bonneville County	82 522	14.8	30 484	14.6
Boundary County	9 871	22.7	4 095	22.4
Butte County	2 899	38.0	1 290	39.1
Camas County	991	48.6	601	45.4
Canyon County	131 441	15.4	47 965	15.3
Caribou County	7 304	29.3	3 188	27.5
Cassia County	21 416	18.2	7 862	18.8
Clark County	1 022	46.4	521	47.4
Clearwater County	8 930	38.8	4 144	39.8
Custer County	4 342	39.4	2 983	37.8
Elmore County	29 130	16.2	10 527	17.0
Franklin County	11 329	24.3	3 872	24.3
Fremont County	11 819	25.5	6 890	22.2
Gem County	15 181	14.4	5 888	14.6
Gooding County	14 155	19.2	5 505	20.2
Idaho County	15 511	25.5	7 537	24.3
Jefferson County	19 155	27.7	6 287	27.9
Jerome County	18 342	17.9	6 713	17.9
Kootenai County	108 685	16.1	46 607	16.4
Latah County	34 935	18.4	13 838	19.0
Lemhi County	7 806	19.4	4 154	18.5
Lewis County	3 747	44.4	1 795	45.2
Lincoln County	4 044	38.1	1 651	38.7
Madison County	27 467	16.9	7 630	16.7
Minidoka County	20 174	19.6	7 498	19.9
Nez Perce County	37 410	18.1	16 203	17.7
Oneida County	4 125	20.8	1 755	21.5
Owyhee County	10 644	35.9	4 452	35.8
Payette County	20 578	15.2	7 949	15.7
Power County	7 538	17.1	2 844	16.9
Shoshone County	13 771	37.5	7 057	37.5
Teton County	5 999	28.8	2 632	27.1
Twin Falls County	64 284	17.8	25 595	17.9
Valley County	7 651	26.6	8 084	28.1
Washington County	9 977	21.5	4 138	22.3
PLACE				
Aberdeen city, Bingham County	1 840	47.4	654	47.9
Acequia city, Minidoka County	144	49.3	51	47.1
Albion city, Cassia County	262	42.0	120	41.7
American Falls city, Power County	4 111	12.6	1 557	12.1
Ammon city, Bonneville County	6 187	11.9	1 947	11.7
Arbon Valley CDP, Power County	627	25.7	241	22.4
Arco city, Butte County	1 026	46.7	505	48.3
Arimo city, Bannock County	348	53.4	118	47.5
Ashton city, Fremont County	1 129	42.5	466	46.6
Athol city, Kootenai County	676	39.6	287	38.3
Atomic City city, Bingham County	25	32.0	22	45.5
Bancroft city, Caribou County	382	50.8	172	49.4
Basalt city, Bingham County	419	45.1	133	44.4
Bellevue city, Blaine County	1 876	36.3	724	38.1
Blackfoot city, Bingham County	10 419	12.0	3 929	12.1
Bliss city, Gooding County	275	48.7	147	45.6
Bloomington city, Bear Lake County	251	56.2	111	47.7
Boise City city, Ada County	185 787	12.3	77 850	12.4
Bonners Ferry city, Boundary County	2 515	23.2	1 120	22.9
Bovill city, Latah County	305	43.0	128	43.8
Buhl city, Twin Falls County	3 985	17.1	1 689	16.5
Burley city	9 316	15.1	3 633	15.3
Cassia County (part)	9 074	15.1	3 528	15.3
Minidoka County (part)	242	16.5	105	15.2
Butte City city, Butte County	76	51.3	46	45.7
Caldwell city, Canyon County	25 967	13.0	9 603	13.4
Cambridge city, Washington County	360	48.3	173	49.1
Carey city, Blaine County	513	47.6	187	47.6
Cascade city, Valley County	997	42.3	562	46.4
Castleford city, Twin Falls County	277	42.2	105	45.7
Challis city, Custer County	909	47.1	525	48.0
Chubbuck city, Bannock County	9 700	13.0	3 377	13.6
Clark Fork city, Bonner County	530	35.7	286	41.3
Clayton city, Custer County	27	44.4	23	47.8
Clifton city, Franklin County	213	54.5	71	50.7
Coeur d'Alene city, Kootenai County	34 514	13.5	14 929	13.6
Cottonwood city, Idaho County	944	50.4	398	46.5
Council city, Adams County	816	43.0	425	45.2
Craigmont city, Lewis County	556	43.5	248	46.0
Crouch city, Boise County	154	48.1	83	44.6
Culdesac city, Nez Perce County	378	49.2	171	45.0

State County Place	Population		Housing units	
	100-percent count	Percent in sample	100-percent count	Percent in sample
PLACE—Con.				
Dalton Gardens city, Kootenai County	2 278	24.8	858	23.8
Dayton city, Franklin County	444	53.2	133	49.6
Deary city, Latah County	552	44.7	235	44.3
Declo city, Cassia County	338	47.0	113	43.4
Dietrich city, Lincoln County	150	60.0	62	51.6
Donnelly city, Valley County	138	50.7	72	45.8
Dover city, Bonner County	342	33.3	157	36.3
Downey city, Bannock County	613	48.0	264	48.1
Driggs city, Teton County	1 100	44.0	449	46.5
Drummond city, Fremont County	15	40.0	12	33.3
Dubois city, Clark County	647	44.0	245	47.3
Eagle city, Ada County	11 085	12.4	4 048	12.1
East Hope city, Bonner County	200	35.5	150	39.3
Eden city, Jerome County	411	48.4	165	43.0
Elk River city, Clearwater County	156	47.4	136	46.3
Emmett city, Gem County	5 490	12.8	2 264	13.6
Fairfield city, Camas County	395	51.6	211	48.3
Ferdinand city, Idaho County	145	46.2	67	40.3
Fernan Lake Village city, Kootenai County	186	48.4	71	46.5
Filer city, Twin Falls County	1 620	44.4	676	45.6
Firth city, Bingham County	408	39.7	148	43.9
Fort Hall CDP	3 193	23.6	1 088	23.2
Bannock County (part)	1 674	23.1	554	23.1
Bingham County (part)	1 519	24.2	534	23.2
Franklin city, Franklin County	641	40.4	219	39.7
Fruitland city, Payette County	3 805	12.2	1 518	11.5
Garden City city, Ada County	10 624	13.3	4 590	13.0
Genesee city, Latah County	946	47.1	378	48.7
Georgetown city, Bear Lake County	538	49.3	200	47.5
Glenns Ferry city, Elmore County	1 611	46.5	707	45.5
Gooding city, Gooding County	3 384	12.2	1 397	12.3
Grace city, Caribou County	990	47.5	389	48.8
Grand View city, Owyhee County	470	43.4	228	42.1
Grangeville city, Idaho County	3 228	11.7	1 474	11.7
Greenleaf city, Canyon County	862	43.5	284	42.6
Hagerman city, Gooding County	656	49.4	324	46.3
Hailey city, Blaine County	6 200	12.2	2 557	12.6
Hamer city, Jefferson County	12	50.0	4	75.0
Hansen city, Twin Falls County	970	49.3	378	47.4
Harrison city, Kootenai County	267	48.7	157	46.5
Hauser city, Kootenai County	668	49.3	296	49.0
Hayden city, Kootenai County	9 159	13.7	3 714	13.3
Hayden Lake city, Kootenai County	494	49.2	307	47.6
Hazelton city, Jerome County	687	39.6	270	40.7
Heyburn city, Minidoka County	2 899	22.5	1 056	22.6
Hollister city, Twin Falls County	237	42.6	89	46.1
Homedale city, Owyhee County	2 528	44.9	933	46.8
Hope city, Bonner County	79	44.3	57	45.6
Horseshoe Bend city, Boise County	770	42.9	290	47.2
Huetter city, Kootenai County	96	45.8	39	43.6
Idaho City city, Boise County	458	43.9	257	44.4
Idaho Falls city, Bonneville County	50 730	13.2	19 771	13.3
Inkom city, Bannock County	738	50.0	263	48.7
Iona city, Bonneville County	1 201	49.3	385	48.3
Irwin city, Bonneville County	157	59.9	125	47.2
Island Park city, Fremont County	215	49.3	425	34.8
Jerome city, Jerome County	7 780	15.3	2 966	15.5
Juliaetta city, Latah County	609	47.0	275	46.5
Kamiah city	1 160	41.2	607	44.3
Idaho County (part)	-	(X)	-	(X)
Lewis County (part)	1 160	41.2	607	44.3
Kellogg city, Shoshone County	2 395	27.4	1 239	28.0
Kendrick city, Latah County	369	51.8	165	49.1
Ketchum city, Blaine County	3 003	38.1	2 920	41.7
Kimberly city, Twin Falls County	2 614	47.4	965	47.4
Kooskia city, Idaho County	675	45.5	332	45.5
Kootenai city, Bonner County	441	33.6	187	32.1
Kuna city, Ada County	5 382	12.1	1 793	11.8
Lapwai city, Nez Perce County	1 134	45.3	364	45.9
Lava Hot Springs city, Bannock County	521	44.1	309	45.3
Leadore city, Lemhi County	90	51.1	66	47.0
Lewiston city, Nez Perce County	30 904	14.1	13 394	14.1
Lewisville city, Jefferson County	467	54.8	162	50.6
Lost River city, Custer County	26	46.2	15	46.7
McCall city, Valley County	2 084	23.6	2 247	23.5
McCammon city, Bannock County	805	38.8	296	41.9
Mackay city, Custer County	566	49.3	353	49.0
Malad City city, Oneida County	2 158	25.0	908	25.8
Malta city, Cassia County	177	44.1	75	45.3
Marsing city, Owyhee County	890	49.8	366	46.7
Melba city, Canyon County	439	50.6	164	48.2
Menan city, Jefferson County	707	48.1	233	50.6
Meridian city, Ada County	34 919	11.9	12 293	11.8
Middleton city, Canyon County	2 978	24.2	1 066	23.4
Midvale city, Washington County	176	48.9	83	45.8
Minidoka city, Minidoka County	129	44.2	43	46.5
Montpelier city, Bear Lake County	2 785	22.2	1 171	23.1
Moore city, Butte County	196	47.4	93	48.4

Table 66. **Percent of Population and Housing Units in Sample: 2000**—Con.

[Data based on a sample (except Tables 65-68). For information on confidentiality protection, coverage, sampling error, and nonsampling error, see Appendix G. For location of definitions, see "How to Use This Census Report"]

State County Place	Population		Housing units	
	100-percent count	Percent in sample	100-percent count	Percent in sample
PLACE—Con.				
Moscow city, Latah County	21 291	11.7	8 029	11.5
Mountain Home city, Elmore County	11 143	13.3	4 738	13.2
Mountain Home AFB CDP, Elmore County	8 894	14.7	1 590	15.8
Moyie Springs city, Boundary County	656	48.2	254	46.9
Mud Lake city, Jefferson County	270	45.2	91	42.9
Mullan city, Shoshone County	840	48.9	456	48.5
Murtaugh city, Twin Falls County	139	51.8	51	52.9
Nampa city, Canyon County	51 867	12.7	19 379	12.8
Newdale city, Fremont County	358	48.9	110	49.1
New Meadows city, Adams County	533	51.0	262	47.7
New Plymouth city, Payette County	1 400	45.9	566	48.1
Nezperce city, Lewis County	523	50.3	225	47.1
Notus city, Canyon County	458	37.1	156	38.5
Oakley city, Cassia County	668	37.1	257	44.0
Oldtown city, Bonner County	190	46.8	100	44.0
Onaway city, Latah County	230	49.1	86	47.7
Orofino city, Clearwater County	3 247	42.0	1 279	46.8
Osburn city, Shoshone County	1 545	48.5	786	48.1
Oxford city, Franklin County	53	35.8	23	47.8
Paris city, Bear Lake County	576	50.9	292	49.0
Parker city, Fremont County	319	45.1	101	44.6
Parkline city, Benewah County	65	55.4	38	39.5
Parma city, Canyon County	1 771	47.5	676	46.4
Paul city, Minidoka County	998	44.0	430	44.9
Payette city, Payette County	7 054	12.8	2 834	13.3
Peck city, Nez Perce County	186	52.7	96	49.0
Pierce city, Clearwater County	617	48.6	298	48.3
Pinehurst city, Shoshone County	1 661	47.9	773	48.9
Placerville city, Boise County	60	41.7	77	48.1
Plummer city, Benewah County	990	47.1	380	42.6
Pocatello city	51 466	15.7	20 627	15.8
Bannock County (part)	51 442	15.7	20 616	15.8
Power County (part)	24	33.3	11	27.3
Ponderay city, Bonner County	638	43.6	296	46.3
Post Falls city, Kootenai County	17 247	12.1	6 697	11.9
Potlatch city, Latah County	791	45.6	357	47.9
Preston city, Franklin County	4 682	16.0	1 640	16.3
Priest River city, Bonner County	1 754	49.1	762	48.8
Rathdrum city, Kootenai County	4 816	12.1	1 658	11.9
Reubens city, Lewis County	72	50.0	31	48.4
Rexburg city, Madison County	17 257	14.1	4 533	13.7
Richfield city, Lincoln County	412	45.4	180	46.7
Rigby city, Jefferson County	2 998	25.8	1 107	24.3
Riggins city, Idaho County	410	44.4	253	47.0
Ririe city	545	38.7	211	40.8
Bonneville County (part)	25	12.0	10	20.0
Jefferson County (part)	520	40.0	201	41.8
Roberts city, Jefferson County	647	45.4	179	46.4
Rockland city, Power County	316	40.8	117	47.0
Rupert city, Minidoka County	5 645	15.4	2 204	15.6
St. Anthony city, Fremont County	3 342	22.0	1 218	22.7
St. Charles city, Bear Lake County	156	49.4	106	50.0
St. Maries city, Benewah County	2 652	27.9	1 132	29.2
Salmon city, Lemhi County	3 122	15.5	1 576	14.9
Sandpoint city, Bonner County	6 835	14.5	3 188	14.5
Shelley city, Bingham County	3 813	19.9	1 253	20.7
Shoshone city, Lincoln County	1 398	43.4	615	45.4
Smelterville city, Shoshone County	651	48.7	355	48.7
Soda Springs city, Caribou County	3 381	16.1	1 505	14.7
Spencer city, Clark County	38	55.3	38	50.0
Spirit Lake city, Kootenai County	1 376	41.3	587	42.6
Stanley city, Custer County	100	48.0	77	45.5
Star city, Ada County	1 795	48.1	681	47.9
State Line city, Kootenai County	28	39.3	12	41.7
Stites city, Idaho County	226	51.3	110	43.6
Sugar City city, Madison County	1 242	49.0	336	48.8
Sun Valley city, Blaine County	1 427	33.1	2 339	44.8
Swan Valley city, Bonneville County	213	36.2	117	37.6
Tensed city, Benewah County	126	46.8	65	41.5
Teton city, Fremont County	569	45.7	211	47.4
Tetonia city, Teton County	247	47.4	98	42.9
Troy city, Latah County	798	45.2	341	44.9
Twin Falls city, Twin Falls County	34 469	12.3	14 162	12.6
Ucon city, Bonneville County	943	47.7	288	49.0
Victor city, Teton County	840	46.0	330	44.8
Wallace city, Shoshone County	960	44.2	587	47.5
Wardner city, Shoshone County	215	49.3	111	52.3
Warm River city, Fremont County	10	50.0	4	75.0
Weippe city, Clearwater County	416	40.9	198	46.5
Weiser city, Washington County	5 343	15.4	2 207	16.1
Wendell city, Gooding County	2 338	21.6	887	22.7
Weston city, Franklin County	425	37.9	129	36.4
White Bird city, Idaho County	106	45.3	73	45.2
Wilder city, Canyon County	1 462	47.6	421	46.1
Winchester city, Lewis County	308	50.0	158	47.5
Worley city, Kootenai County	223	38.1	95	38.9

Table 67. **Percent of Population and Housing Units in Sample: 2000**

[Data based on a sample (except Tables 65-68). For information on confidentiality protection, coverage, sampling error, and nonsampling error, see Appendix G. For location of definitions, see "How to Use This Census Report"]

American Indian Area County	Population		Housing units	
	100-percent count	Percent in sample	100-percent count	Percent in sample
AMERICAN INDIAN RESERVATION AND OFF-RESERVATION TRUST LAND — FEDERAL				
All areas	30 595	39.6	14 076	38.0
Coeur d'Alene Reservation, ID	6 551	42.7	4 015	34.1
Benewah County (part)	4 465	44.5	2 118	42.3
Kootenai County (part)	2 086	39.0	1 897	25.0
Duck Valley Reservation, NV--ID (part)	248	39.5	86	38.4
Owyhee County (part)	248	39.5	86	38.4
Fort Hall Reservation and Off-Reservation Trust Land, ID	5 762	24.3	2 011	23.1
Fort Hall Reservation	5 760	24.4	2 010	23.1
Bannock County (part)	2 004	22.5	667	22.9
Bingham County (part)	2 866	24.9	1 006	23.5
Caribou County (part)	-	(X)	1	100.0
Power County (part)	890	26.6	336	22.0
Fort Hall Off-Reservation Trust Land	2	-	1	-
Bannock County (part)	2	-	1	-
Caribou County (part)	-	(X)	-	(X)
Kootenai Reservation, ID	75	38.7	24	50.0
Boundary County (part)	75	38.7	24	50.0
Nez Perce Reservation, ID	17 959	43.4	7 940	43.6
Clearwater County (part)	5 720	43.4	2 498	45.4
Idaho County (part)	4 130	41.8	1 874	39.9
Lewis County (part)	3 690	44.7	1 755	45.8
Nez Perce County (part)	4 419	43.8	1 813	43.1

Table 68. **Percent of Population and Housing Units in Sample: 2000**

[The above table was omitted because there were no qualifying areas.]

Appendixes

Several appendixes traditionally found in printed reports are now available in a separate volume. See PHC-2-A, *Summary Social, Economic, and Housing Characteristics, Selected Appendixes* in print or on the Internet at http://www.census.gov/prod/cen2000/phc-2-a.pdf for the following:

Appendix A. Geographic Terms and Concepts
Appendix B. Definitions of Subject Characteristics
Appendix C. Data Collection and Processing Procedures
Appendix D. Questionnaire
Appendix E. Data Products and User Assistance
Appendix H. Acknowledgments

This Appendix section contains:

Appendix F. Maps
Appendix G. Accuracy of the Data

Appendix F.
Maps

Counties

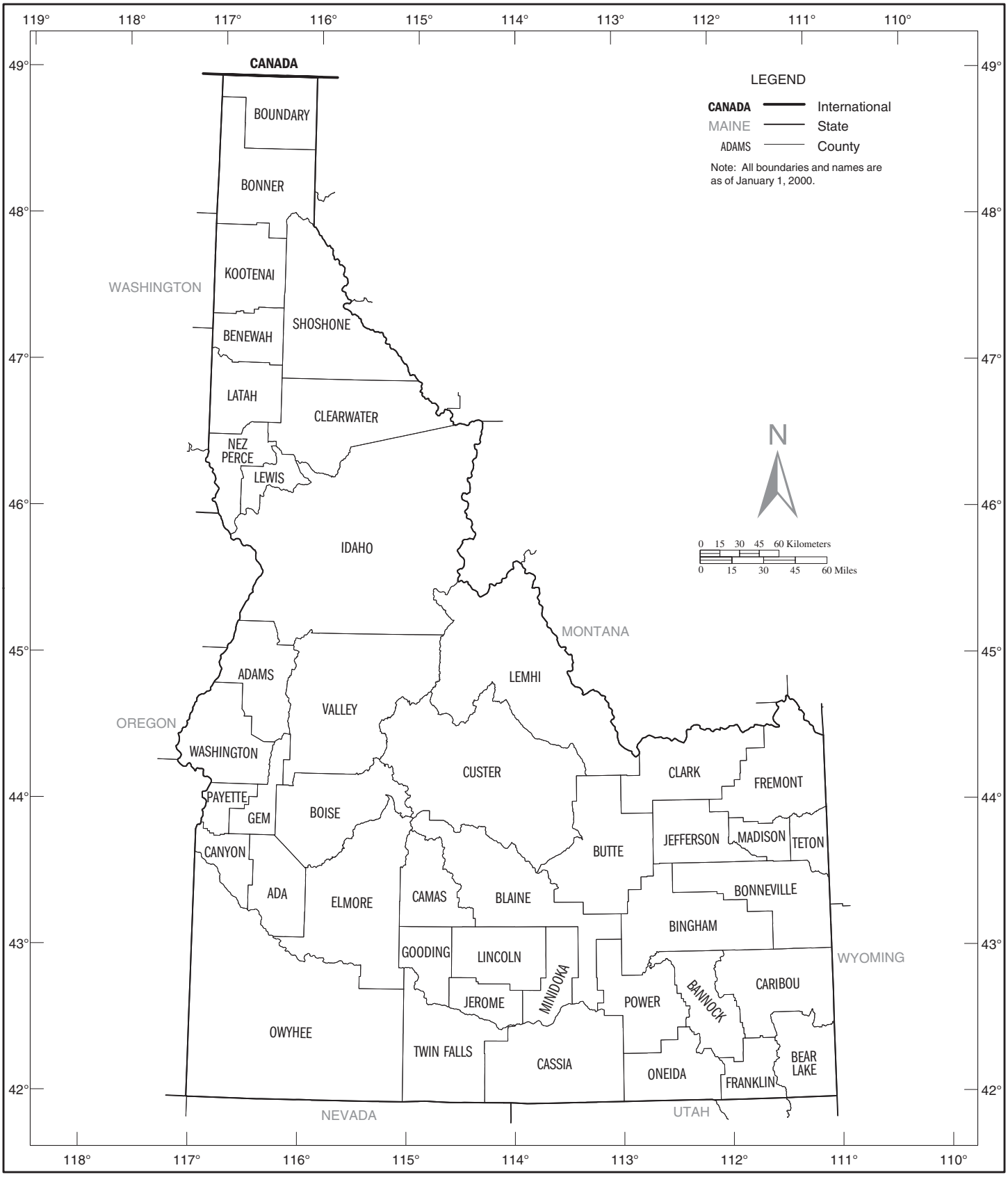

U.S. Census Bureau, Census 2000

County Subdivision Outline Map Legend and County Location Index

Map Legend

		International
	CAMPO	American Indian Reservation (Federal)
	ZIA	Off-Reservation Trust Land
		State
	ERIE	County
	YORK	County Subdivision
	ROME	Incorporated Place
	Zena	Census Designated Place
	Lake Erie	Large River, Lake, Water Body, or Shoreline
		A fishhook joins contiguous and/or discontiguous parts of the same geographic entity

Note: All legal boundaries and names are as of January 1, 2000. Where international, state, county, and/or county subdivision boundaries coincide, the map shows the boundary symbol for the highest level of these geographic entities. The county boundary is always shown. Where a county subdivision boundary coincides with a place boundary, the map does not show the place boundary symbol. Any geographic entity name may include '(pt.)' if some portion of the entity extends beyond the limits of the map area displayed on the page, or if multiple discontiguous pieces of the entity have been discretely labeled on the page. A geographic entity name may include '(pts.)' if many discontiguous pieces exist for that entity that cannot be discretely labeled. The boundaries shown on this map are for Census Bureau statistical data collection and tabulation purposes only; their depiction and designation for statistical purposes does not constitute a determination of jurisdictional authority or rights of ownership or entitlement.

Map Sections

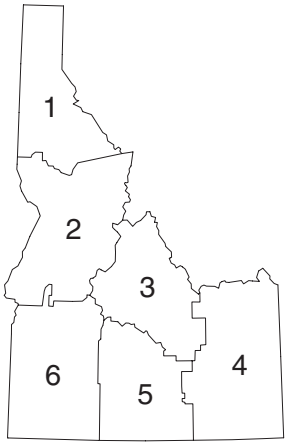

County Location Index

This list presents the reference coordinates for each county on the county subdivision outline map. Map section numbers refer to the county subdivision outline maps only.

COUNTY	MAP SEC	MAP REF
Ada	6	CA-BH
Adams	2	BZ-AY
Bannock	4	CY-BL
Bear Lake	4	DE-BO
Benewah	1	BY-AK
Bingham	4	CX-BI
Blaine	5	CO-BH
Boise	6	CD-BE
Bonner	1	BY-AE
Bonneville	4	DC-BH
Boundary	1	BZ-AB
Butte	3	CS-BF
Camas	5	CJ-BH
Canyon	6	BX-BG
Caribou	4	DC-BL
Cassia	5	CQ-BO
Clark	4	CX-BC
Clearwater	1	CE-AN
Custer	3	CM-BC
Elmore	6	CF-BH
Franklin	4	DB-BO
Fremont	4	DD-BC
Gem	6	BZ-BD
Gooding	5	CJ-BK
Idaho	2	CF-AS
Jefferson	4	CY-BF
Jerome	5	CM-BL
Kootenai	1	BX-AH
Latah	1	BX-AN
Lemhi	3	CO-AY
Lewis	2	BZ-AQ
Lincoln	5	CN-BJ
Madison	4	DC-BF
Minidoka	5	CQ-BK
Nez Perce	2	BX-AQ
Oneida	4	CW-BO
Owyhee	6	CA-BM
Payette	6	BX-BD
Power	4	CU-BL
Shoshone	1	CC-AJ
Teton	4	DE-BF
Twin Falls	5	CJ-BN
Valley	2	CE-AZ
Washington	2	BX-BB

American Indian Areas, Counties, County Subdivisions, and Places – Section 1

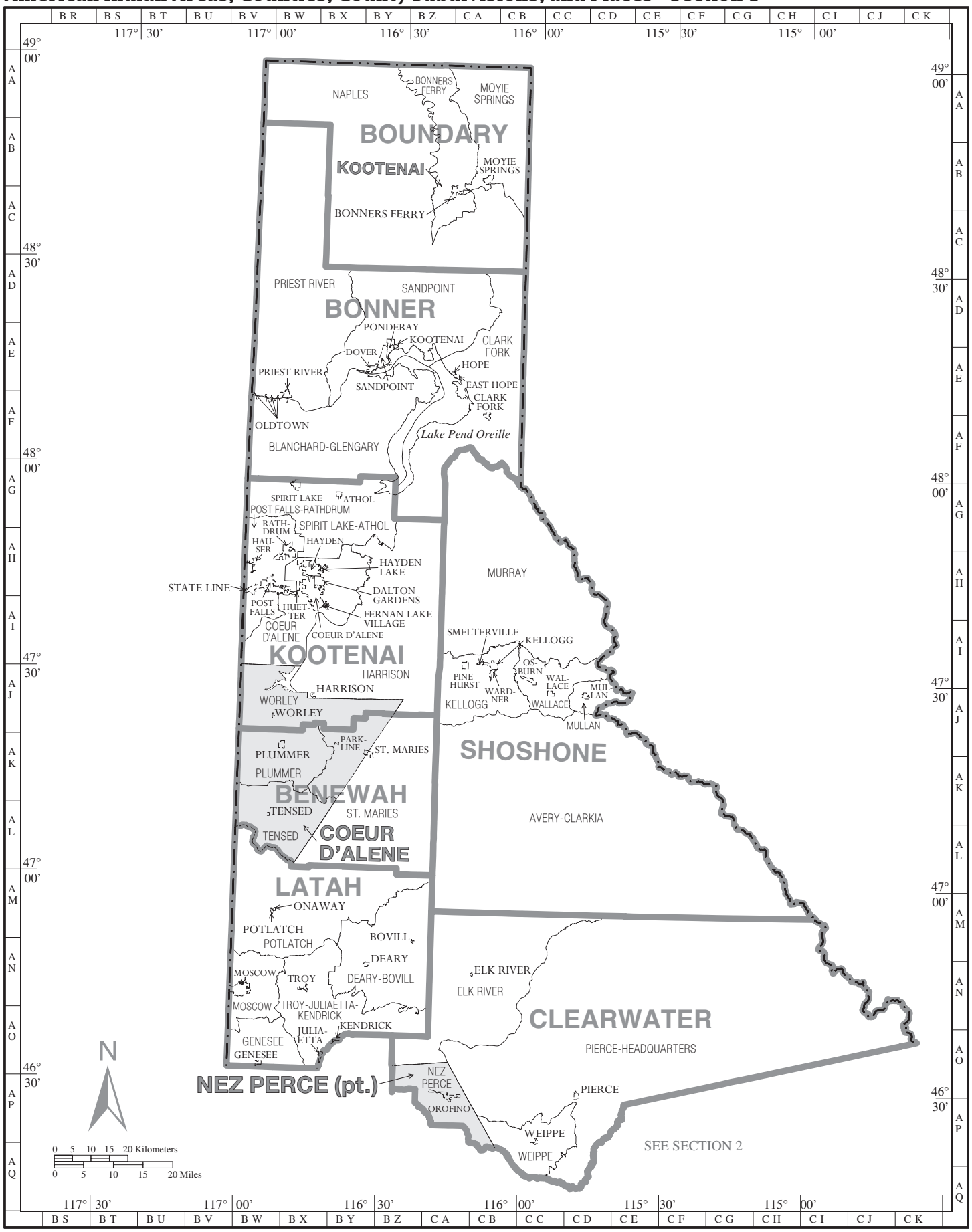

American Indian Areas, Counties, County Subdivisions, and Places – Section 2

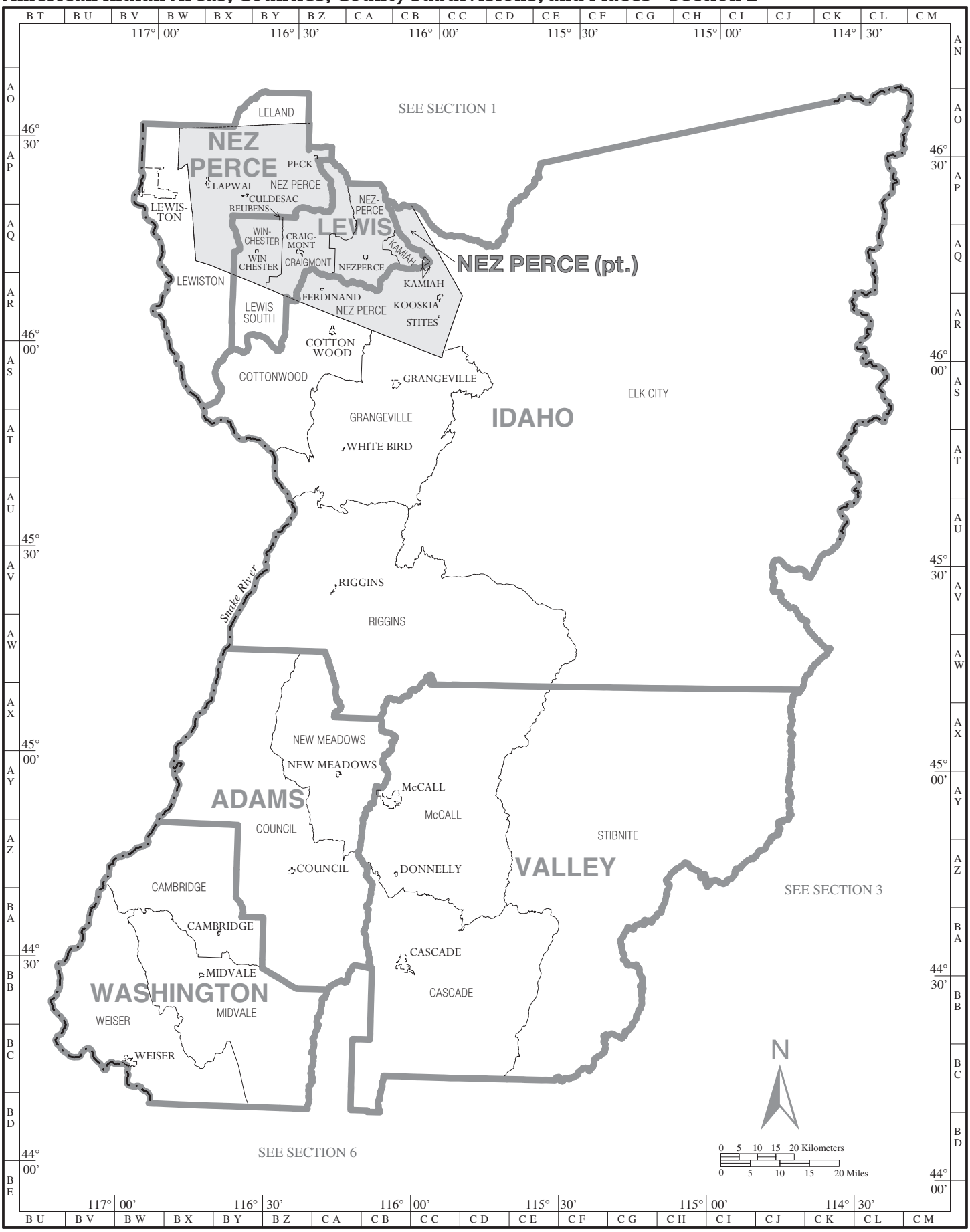

U.S. Census Bureau, Census 2000

American Indian Areas, Counties, County Subdivisions, and Places – Section 3

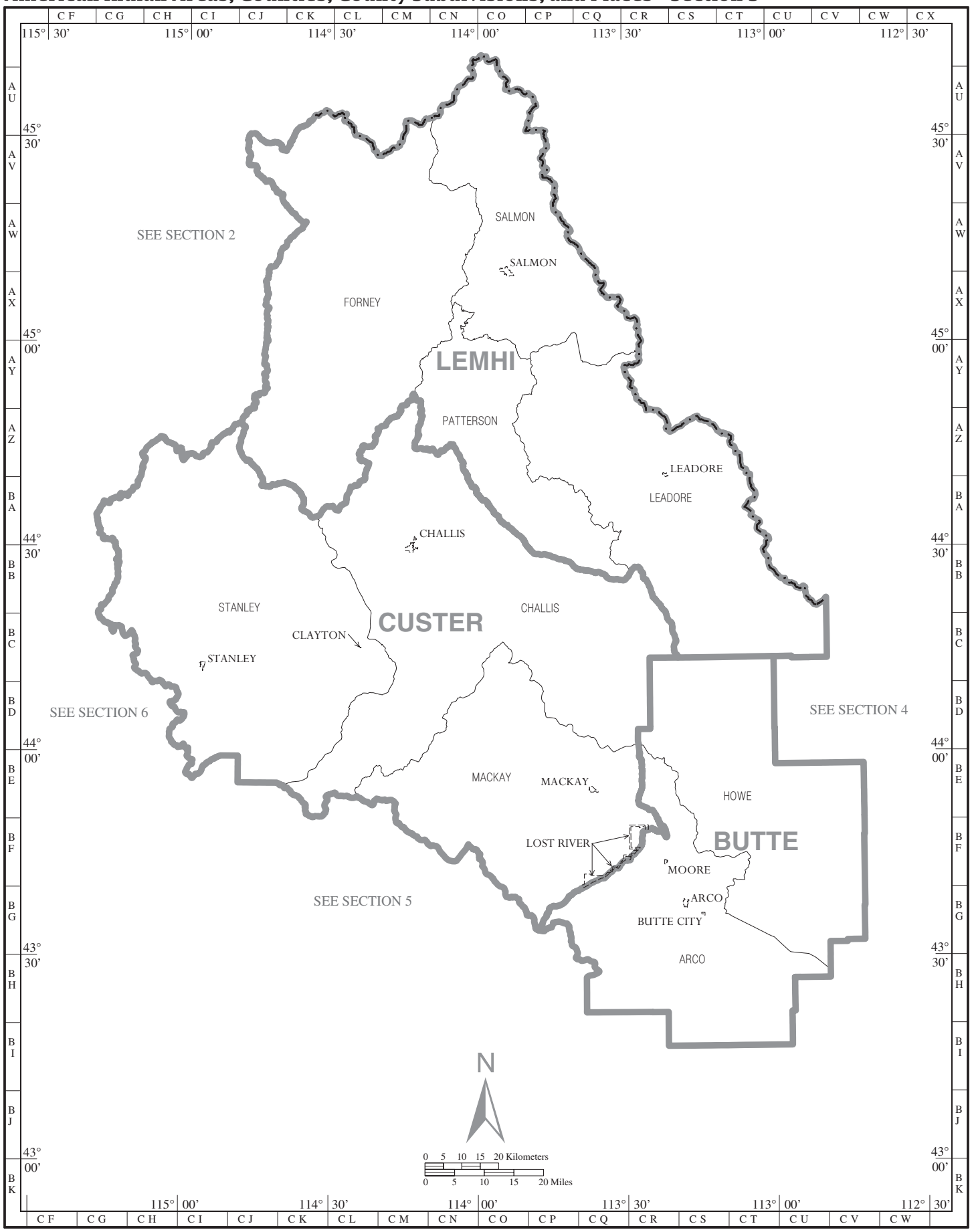

U.S. Census Bureau, Census 2000

American Indian Areas, Counties, County Subdivisions, and Places – Section 4

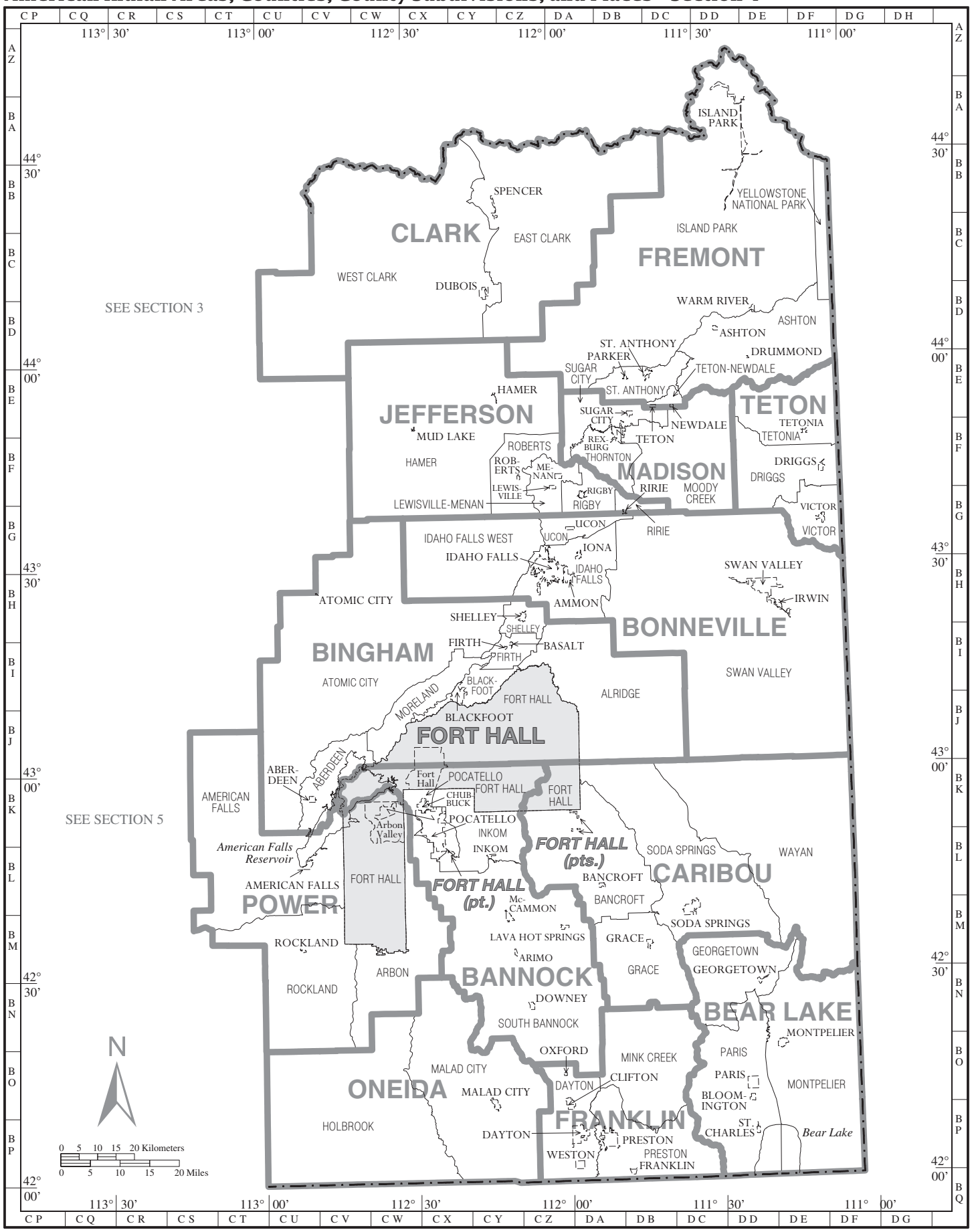

U.S. Census Bureau, Census 2000

American Indian Areas, Counties, County Subdivisions, and Places – Section 5

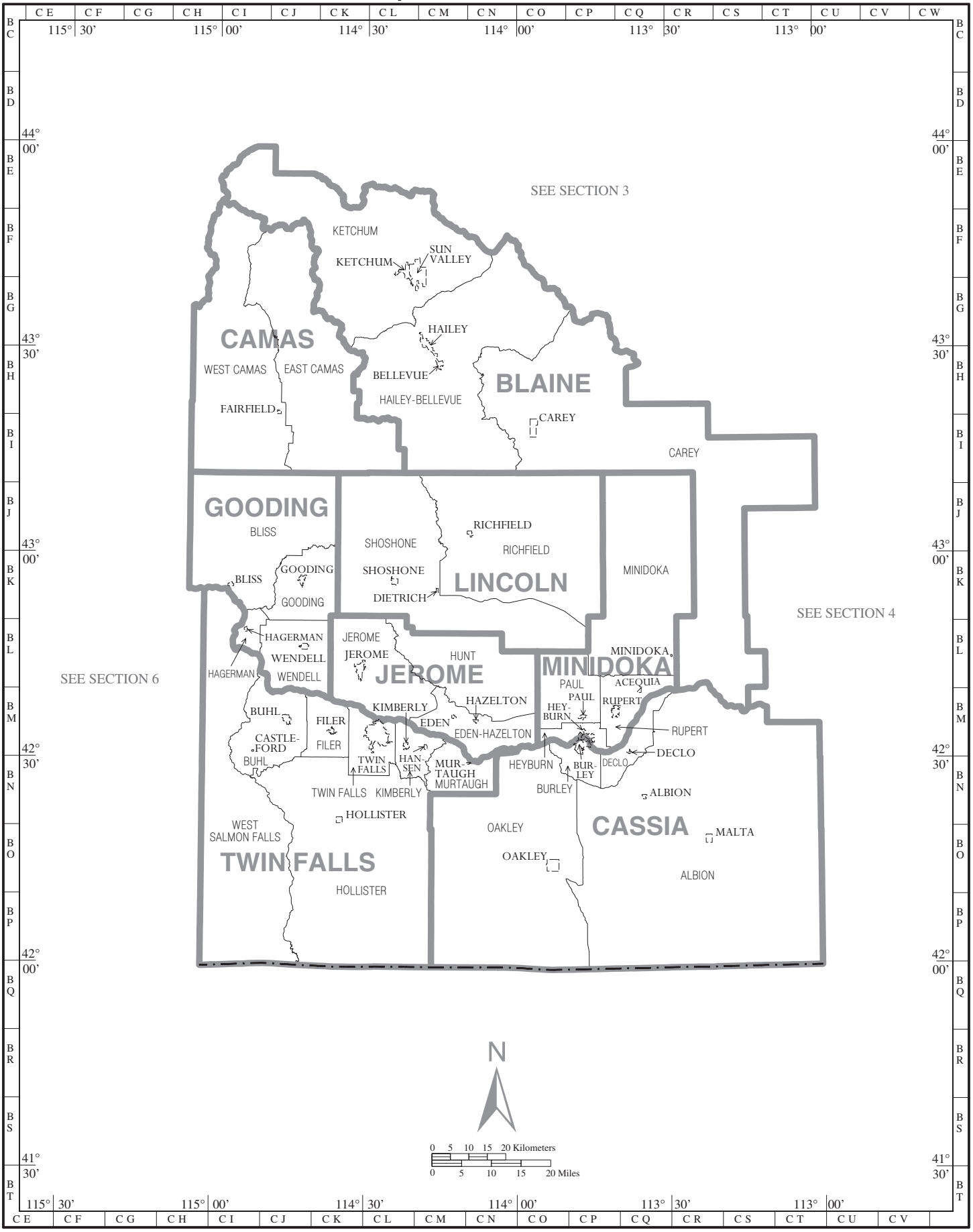

U.S. Census Bureau, Census 2000

American Indian Areas, Counties, County Subdivisions, and Places – Section 6

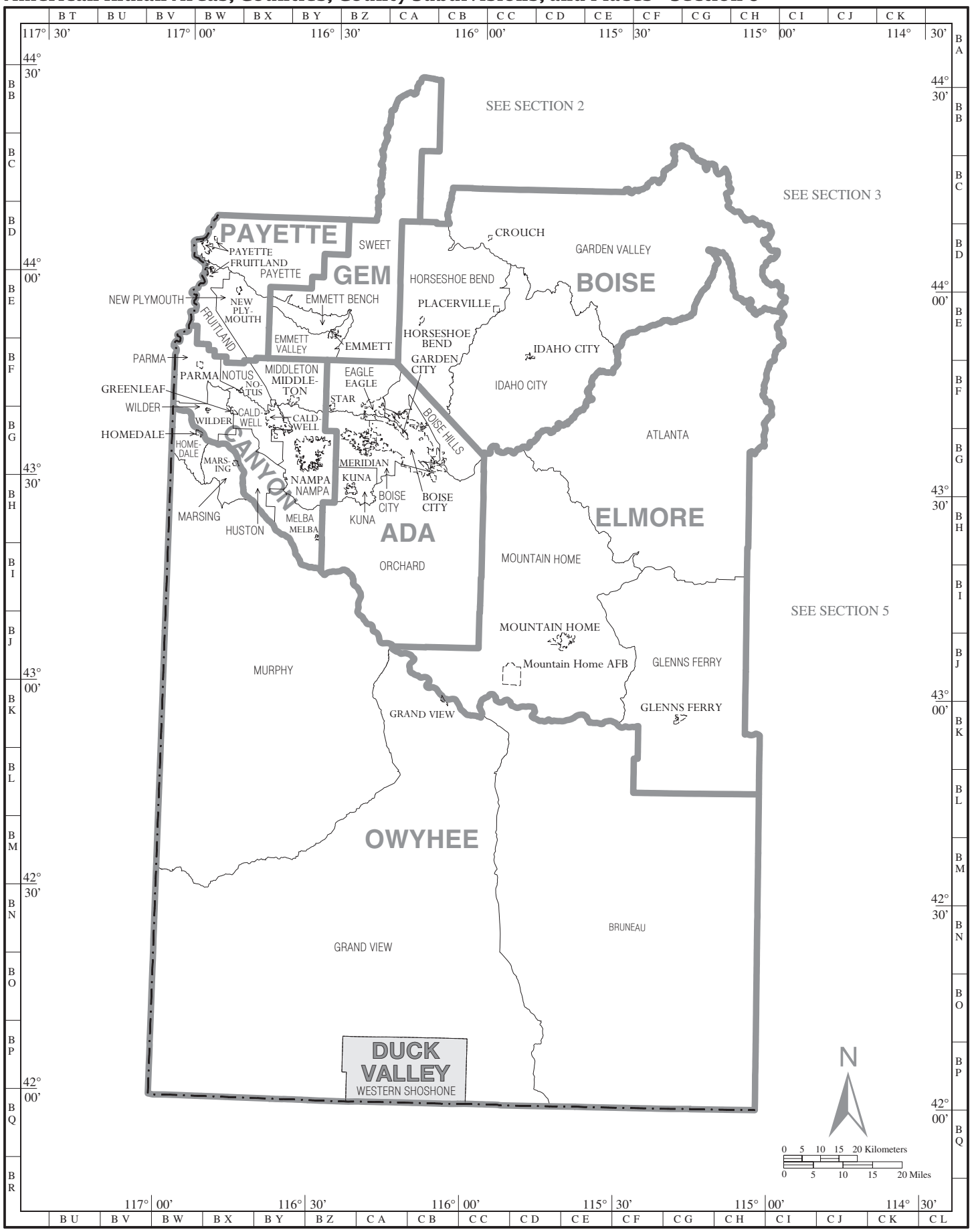

U.S. Census Bureau, Census 2000

Appendix G.
Accuracy of the Data

INTRODUCTION

The data contained in this product are based on the Census 2000 sample. The data are estimates of the actual figures that would have been obtained from a complete count. Estimates derived from a sample are expected to be different from the 100-percent figures because they are subject to sampling and nonsampling errors. Sampling error in data arises from the selection of people and housing units included in the sample. Nonsampling error affects both sample and 100-percent data and is introduced as a result of errors that may occur during the data collection and processing phases of the census. This chapter provides a detailed discussion of both types of errors and a description of the estimation procedures.

MASTER ADDRESS FILE DEVELOPMENT

The majority of addresses in the country are in what is known for census purposes as Mailout/Mailback areas, which generally consist of city-style addresses. The original source of addresses on the Master Address File (MAF) for the Mailout/Mailback areas was the 1990 Census Address Control File (ACF). The first update to the ACF addresses is a United States Postal Service (USPS) Delivery Sequence File (DSF) of addresses. The November 1997, September 1998, November 1999, and April 2000 DSFs were incorporated into the MAF.

Until shortly before the census, the ACF addresses and the November 1997 and September 1998 residential DSF addresses constituted the MAF. These addresses were tested against Census Bureau geographic information to determine their location at the census block level. The geographic information is maintained in the Census Bureau's Topologically Integrated Geographic Encoding Referencing (TIGER) system. When an address on the MAF can be uniquely matched to the address range in TIGER for a street segment that forms one of the boundaries of a particular block, the address is said to be *geocoded* to that block. Valid and geocoded addresses appeared on each address list used for a field operation.

The Block Canvass operation was the next major address list operation in the Mailout/Mailback areas for Census 2000. Between January and May 1999, there was a 100-percent canvass of every block in these areas. Every geocoded address was printed in a block-by-block address register. Block Canvassing listers identified each address as one of the following: a verified housing unit; a unit with corrections to the street name or directional; a delete; a duplicate, implying the unit exists elsewhere on the list with a different, unmatchable designation, such as a different street name or building name; uninhabitable; or nonresidential. Also, units that were deleted from one block and matched an added unit in another block were called a move.

A cooperative address list check with local governmental units throughout the country, called Local Update of Census Addresses (LUCA) 98, occurred in approximately the same time frame as Block Canvassing. In LUCA 98, the participating governmental units received an address list and were asked for input mostly on added units but also on deleted units and corrected street names or directionals. The outcome of this operation was similar to that of Block Canvassing; units were added to and deleted from blocks, and address corrections were made.

The Decennial Master Address File (DMAF), created in July 1999, was the file used for the main printing of the Census 2000 questionnaires. In Mailout/Mailback areas, the operations that had yielded housing units and their status before this initial printing stage were the ACF, the November 1997 DSF, the September 1998 DSF, LUCA 98, and Block Canvassing.

Updates to the DMAF followed the creation of the initial DMAF. Addresses were added by the November 1999, February 2000, and April 2000 DSFs. The LUCA 98 field verification and appeal processes were address update operations that occurred subsequent to the creation of the initial

DMAF. Units receiving a conflicting status from Block Canvassing and the LUCA 98 operation were sent for field verification by the Census Bureau; the results of the field verification were sent to the governmental units. The governmental unit could appeal the Census Bureau's findings for particular units at this stage. At an appeal, the Census Bureau and the governmental unit submit their evidence of the status of a housing unit for independent review. The Census Address List Appeals Office, a temporary Federal office established outside the Department of Commerce, administered the appeal process. The Director of the Appeals Office (or their designee) was responsible for issuing a written determination that was considered final. Both the field verification and the appeal process had the potential to change the status of a housing unit.

The New Construction operation was another cooperative effort with participating governmental units that added addresses before Census Day. This was a final operation in Mailout/Mailback areas that used governmental units' local knowledge to identify new housing units in February and March of 2000.

After Mailout/Mailback, the second most common method of questionnaire delivery was Update/Leave. Rather than obtaining addresses from the ACF and DSF, the address list for Update/Leave areas was constructed during a Census Bureau field operation called Address Listing. This was due to the fact that addresses in Update/Leave areas were primarily noncity-style. Census employees were sent to the field with maps of their assignment areas and were instructed to record the city-style address, noncity-style address or location description, or possibly some combination of the above, for every housing unit. In addition, the location of the unit was noted on the census map with what is known as a *map spot*. This operation took place in the fall of 1998.

After processing the Address Listing data, the Census Bureau could tabulate the number of housing units in each block. Because the housing units in these areas may have nonstandard mailing addresses and may be recorded in census files solely with a location description, the governmental units participating in the local review operation in these areas were sent lists of housing unit counts by block. This operation was called LUCA 99. When a LUCA 99 participant disagreed with a Census block count, the contested block was sent out for LUCA 99 recanvassing. Census employees were redeployed to make updates to the address list. In addition, there was a LUCA 99 appeal process for settling housing unit status discrepancies that could potentially add units to the address list. The LUCA 99 recanvassing and LUCA 99 appeal process took place at various times during the DMAF updating process. Although most of the LUCA 99 entities had their recanvassing results processed before creation of the initial DMAF, many did not. There were DMAF updates designed specifically for obtaining late recanvassing and appeal results. These updates to the census files occurred in time for USPS delivery of a questionnaire.

The last address list-building operation in the Update/Leave areas was the Update/Leave operation itself. This operation was responsible for having a census questionnaire hand-delivered at every housing unit. The MAF and the maps were updated during this process.

In the most remote regions of the country, housing units were listed at the same time people within them were enumerated for Census 2000. These operations, called List/Enumerate and Remote Alaska enumeration, were the only source of addresses in these regions. All housing units were map spotted at the time of enumeration.

In some other regions of the country where an address list had already been created, the Census Bureau determined that direct enumeration of the population would be more successful than mailback of the forms. This operation was called Update/Enumerate. There were two types of Update/Enumerate areas – urban areas that were formerly Mailout/Mailback and rural areas that were formerly Update/Leave. The urban areas had passed through all the Mailout/Mailback operations up through the point of the creation of the initial DMAF, and the rural areas had passed through Address Listing, and sometimes LUCA 99, by the time of the creation of the initial DMAF. Because of these distinct paths, it was necessary to distinguish between the urban and rural Update/Enumerate areas.

Urban Update/Leave is another special enumeration that took place in areas where mail delivery was considered to be problematic. The addresses had passed through all the operations of the

Mailout/Mailback areas up through the creation of the initial DMAF, but enumerators visited the area during the census. As a result, additions, deletions and corrections to the address list were made.

People who do not receive a questionnaire at their house could submit a Be Counted Form, or they could call Telephone Questionnaire Assistance and have their information collected over the telephone. Addresses from these operations that did not match those already on the DMAF and that were geocoded to a census collection block in an area where census enumeration did not take place were visited in a Field Verification operation to determine if they existed. Verified addresses were added to the address list.

Follow-up operations provided additional information about housing units listed on the DMAF. In Nonresponse Followup (NRFU), enumerators followed up on units that had not returned a preaddressed census form. These units could be enumerated, deemed vacant, or possibly deleted. At the same time, units that did not appear on the address list could be added and enumerated concurrently. Coverage Improvement Follow Up was designated for enumeration at addresses added by New Construction and the later Delivery Sequence Files, as well as a second check on NRFU vacant and deleted units. Adds were also possible. These operations occurred in the Mailout/Mailback, Update/Leave, and Urban Update/Leave areas.

SERVICE-BASED ENUMERATION

Service Based Enumeration was designed to account for people without a usual residence who use service facilities (i.e., shelters, soup kitchens and mobile food vans). Only people using the service facility on the interview day were enumerated. In addition, people enumerated in Targeted Non-Shelter Outdoor Locations (TNSOLS) and people without a usual residence that filed Be Counted Forms (BCF) augmented the count. **This component of the enumeration should *not* be interpreted as a complete count of the population without a usual residence.**

SAMPLE DESIGN

Every person and housing unit in the United States was asked basic demographic and housing questions (for example, race, age, and relationship to householder). A sample of these people and housing units was asked more detailed questions about items, such as income, occupation, and housing costs. The sampling unit for Census 2000 was the housing unit, including all occupants. There were four different housing unit sampling rates: 1-in-8, 1-in-6, 1-in-4, and 1-in-2 (designed for an overall average of about 1-in-6). The Census Bureau assigned these varying rates based on precensus occupied housing unit estimates of various geographic and statistical entities, such as incorporated places and interim census tracts. For people living in group quarters or enumerated at long form eligible service sites (shelters and soup kitchens), the sampling unit was the person and the sampling rate was 1-in-6.

The sample designation method for housing units depended on the data collection procedures. Approximately 95 percent of the population was enumerated by the mailback procedure. In these areas, the Census Bureau used the Decennial Master Address File (DMAF) to select electronically a probability sample. The questionnaires were either mailed or hand-delivered to selected addresses with instructions to complete and mail back the form.

The housing unit sampling rate varied by census block. Long Form Sampling Entities (LFSEs) were used to determine sampling rates in Census 2000 similarly to the way governmental units were used in the 1990 census sample design. LFSEs were:

- Counties and county equivalents (such as parishes in Louisiana).
- Cities.
- Incorporated places (including consolidated cities).
- Census designated places in Hawaii only.

- Minor civil divisions in certain states only (Connecticut, Maine, Massachusetts, Michigan, Minnesota, New Hampshire, New Jersey, New York, Pennsylvania, Rhode Island, Vermont, and Wisconsin).
- School districts (based on the 1995-1996 school year).
- American Indian reservations.
- Tribal jurisdiction statistical areas (replaced for Census 2000 by entities called Oklahoma Tribal Statistical Areas).
- Alaska Native village statistical areas.

Size estimates for LFSEs were based on housing unit counts from the DMAF and occupancy rates from the 1990 census. If the smallest LFSE that included all or any part of a block had an estimated housing unit count of less than 800, the housing units in the block were sampled at a 1-in-2 rate. If the smallest LFSE that included all or any part of a block had an estimated housing unit count of 800 or more but less than 1,200, housing units in the block were sampled at a 1-in-4 rate. If a block was not in either of the two previous sampling rate categories, and was part of an interim census tract with 2,000 or more estimated housing units, the housing units in the block were sampled at a 1-in-8 rate. Housing units in all remaining blocks (those not assigned to 1-in-2, 1-in-4, or 1-in-8 rates) were sampled at a 1-in-6 rate.

In List/Enumerate areas (accounting for less than 0.5 percent of the housing units), each enumerator was given a blank address register with designated sample lines. Beginning about Census Day, the enumerator systematically canvassed an Assignment Area (AA) and listed all housing units in the address register in the order they were encountered. Completed questionnaires, including sample information for any housing unit listed on a designated sample line, were collected. If an AA contained any blocks that would qualify as above for a 1-in-2 or 1-in-4 rate, all households in the AA were sampled at 1-in-2. Housing units in all other AAs were sampled at 1-in-6.

Housing units in American Indian reservations, tribal jurisdiction statistical areas (replaced for Census 2000 by entities called Oklahoma Tribal Statistical Areas), and Alaska Native villages were sampled according to the same criteria as other LFSEs, except the sampling rates were based on the size of the American Indian and Alaska Native population in those areas as measured in the 1990 census. Trust lands were sampled at the highest rate of any part of their associated American Indian reservations. If the associated American Indian reservation was entirely outside the state containing the trust land, then the trust land was sampled at a 1-in-2 rate. All Remote Alaska assignment areas were sampled at a rate of 1-in-2. Housing units in Puerto Rico were sampled at a constant 1-in-6 rate in all blocks.

Variable sampling rates provide relatively more reliable estimates for small areas and decrease respondent burden in more densely populated areas while maintaining data reliability. When all sampling rates were taken into account across the Nation, approximately 1 out of every 6 housing units was included in the Census 2000 sample.

CONFIDENTIALITY OF THE DATA

The Census Bureau has modified or suppressed some data in this data release to protect confidentiality. Title 13 United States Code, Section 9, prohibits the Census Bureau from publishing results in which an individual can be identified. The Census Bureau's internal Disclosure Review Board sets the confidentiality rules for all data releases. A checklist approach is used to ensure that all potential risks to the confidentiality of the data are considered and addressed.

Title 13, United States Code. Title 13 of the United States Code authorizes the Census Bureau to conduct censuses and surveys. Section 9 of the same Title requires that any information collected from the public under the authority of Title 13 be maintained as confidential. Section 214 of Title 13 and Sections 3559 and 3571 of Title 18 of the United States Code provide for the imposition of penalties of up to 5 years in prison and up to $250,000 in fines for wrongful disclosure of confidential census information.

Disclosure limitation. Disclosure limitation is the process for protecting the confidentiality of data. A disclosure of data occurs when someone can use published statistical information to identify an individual who provided information under a pledge of confidentiality. Using disclosure limitation procedures, the Census Bureau modifies or removes the characteristics that put confidential information at risk for disclosure. Although it may appear that a table shows information about a specific individual, the Census Bureau has taken steps to disguise the original data while making sure the results are still useful. The techniques used by the Census Bureau to protect confidentiality in tabulations vary, depending on the type of data.

Data swapping. Data swapping is a method of disclosure limitation designed to protect confidentiality in tables of frequency data (the number or percentage of the population with certain characteristics). Data swapping is done by editing the source data or exchanging records for a sample of cases when creating a table. A sample of households is selected and matched on a set of selected key variables with households in neighboring geographic areas that have similar characteristics (such as the same number of adults and the same number of children). Because the swap often occurs within a neighboring area, there is no effect on the marginal totals for the area or for totals that include data from multiple areas. Because of data swapping, users should not assume that tables with cells having a value of 1 or 2 reveal information about specific individuals. Data swapping procedures were first used in the 1990 census and were also used for Census 2000.

ERRORS IN THE DATA

Statistics in this data product are based on a sample. Therefore, they may differ somewhat from 100-percent figures that would have been obtained if all housing units, people within those housing units, and people living in group quarters had been enumerated using the same questionnaires, instructions, enumerators, and so forth. The sample estimate also would differ from other samples of housing units, people within those housing units, and people living in group quarters. The deviation of a sample estimate from the average of all possible samples is called the *sampling error*. The *standard error* of a sample estimate is a measure of the variation among the estimates from all possible samples. Thus, it measures the precision with which an estimate from a particular sample approximates the average result of all possible samples. The sample estimate and its estimated standard error permit the construction of interval estimates with prescribed confidence that the interval includes the average result of all possible samples. The method of calculating standard errors and confidence intervals for the data in this product appears in the section called "Calculation of Standard Errors."

In addition to the variability that arises from the sampling procedures, both sample data and 100-percent data are subject to *nonsampling error*. Nonsampling error may be introduced during any of the various complex operations used to collect and process census data. For example, operations such as editing, reviewing, or handling questionnaires may introduce error into the data. A detailed discussion of the sources of nonsampling error is given in the section on "Nonsampling Error" in this chapter.

Nonsampling error may affect the data in two ways: errors that are introduced randomly will increase the variability of the data and, therefore, should be reflected in the standard error; errors that tend to be consistent in one direction will make both sample and 100-percent data biased in that direction. For example, if respondents consistently tend to underreport their incomes, then the resulting counts of households or families by income category will tend to be understated for the higher income categories and overstated for the lower income categories. Such biases are not reflected in the standard error.

Limitations of the Group Quarters Data

By definition, universes that include the total population include both the household population and the group quarters population. For example, the universe defined as the population 15 years and over includes all people 15 years and over in both households and group quarters.

In previous censuses and in Census 2000, allocation rates for demographic characteristics (such as age, sex, and race) of the group quarters population were similar to those for the total population. However, allocation rates for sample characteristics, such as school enrollment, educational attainment, income, and veteran status for the institutionalized and noninstitutionalized group quarters population have been substantially higher than those for the household population since at least the 1960 census. A review of the Census 2000 allocation rates for sample characteristics indicated that this trend continued.

Although allocation rates for sample characteristics are higher for the group quarters population, it is important to include the group quarters population in the total population universe. In most areas, the group quarters population represents a small proportion of the total population. As a result, the higher allocation rates associated with the group quarters population have minimal impact on the sample characteristics for the area of interest. In areas where the group quarters population represents a larger percentage of the total population, the Census Bureau cautions data users about the impact the higher allocation rates may have on the sample characteristics.

Calculation of Standard Errors

Totals and percentages. Tables A through C in this chapter contain the necessary information for calculating the standard errors of sample estimates in this data product. To calculate the standard error, it is necessary to know:

- The unadjusted standard error for the characteristic (given in Table A for estimated totals or Table B for estimated percentages) that would result under a simple random sample design of people, housing units, households, or families.
- The design factor for the particular characteristic estimated (given in Table C) based on the sample design and estimation techniques employed to produce long form data estimates.
- The number of people, housing units, households, or families in the publication area.
- The observed sampling rate.

The design factor is the ratio of the estimated standard error to the standard error of a simple random sample. The design factors reflect the effects of the actual sample design and the complex ratio estimation procedure used for Census 2000. Percent-in-sample values are provided in Summary File 3. The percent of the population in sample is given in P4, Percent of the Population in Sample. Percent-in-sample values for housing units are provided in H4, Percent of Housing Units in Sample by Occupancy Status. Thus, observed sampling rates for housing units are provided separately for occupied and vacant housing units. Data users should use information in H2, Unweighted Sample Housing Units by Occupancy Status, to determine the most prevalent type of housing unit in a specific geography (occupied or vacant), and use its corresponding percent-in-sample value from H4. As a convenience to data users, a percent-in-sample value for total housing units is available in the Census Bureau's PHC-2, *Summary Social, Economic, and Housing Characteristics* reports (see the Percent of Population and Housing Units in Sample tables). This percent-in-sample value combines occupied and vacant housing units to form a single percent-in-sample value for housing units.

Use the steps given below to calculate the standard error of an estimated total or percentage contained in this product. A percentage is defined here as a ratio of a numerator to a denominator where the numerator is a subset of the denominator. For example, the proportion of Black or African-American teachers is the ratio of Black or African-American teachers to all teachers.

1. Obtain the unadjusted standard error from Table A or B (or use the formula given below the table) for the estimated total or percentage, respectively.
2. Obtain the person or housing unit observed sampling rate (percent-in-sample) for the geographic area to which the estimate applies. Use the person observed sampling rate for population characteristics and the housing unit observed sampling rate for housing characteristics.

3. Use Table C to obtain the appropriate design factor, based on the characteristic (Employment status, School enrollment, etc.) and the range containing the percent-in-sample value defined in step 2. Multiply the unadjusted standard error by this design factor.

The unadjusted standard errors of zero estimates or of very small estimated totals or percentages will approach zero. This is also the case for very large percentages or estimated totals that are close to the size of the publication areas to which they correspond. Nevertheless, these estimated totals and percentages are still subject to sampling and nonsampling variability, and an estimated standard error of zero (or a very small standard error) is not appropriate. For estimated percentages that are less than 2 or greater than 98, use the unadjusted standard errors in Table B that appear in the "2 or 98" row. For an estimated total that is less than 50 or within 50 of the total size of the publication area, use an unadjusted standard error of 16.

Examples using Tables A and B are given in the section titled "Using Tables to Compute Standard Errors and Confidence Intervals."

Sums and differences. The standard errors estimated from Tables A and B are not directly applicable to sums of and differences between two sample estimates. To estimate the standard error of a sum or difference, the tables are to be used somewhat differently in the following three situations:

1. For the sum of or difference between a sample estimate and a 100-percent value, use the standard error of the sample estimate. The complete count value is not subject to sampling error.
2. For the sum of or difference between two sample estimates, the appropriate standard error is approximately the square root of the sum of the two individual standard errors squared; that is, for standard errors

   $SE(\hat{X})$ and $SE(\hat{Y})$ of estimates $\hat{X}$ and $\hat{Y}$, respectively:

   $$SE(\hat{X} + \hat{Y}) = SE(\hat{X} - \hat{Y}) = \sqrt{[SE(\hat{X})]^2 + [SE(\hat{Y})]^2}$$

   This method, however, will underestimate (overestimate) the standard error if the two items in a sum are highly positively (negatively) correlated or if the two items in a difference are highly negatively (positively) correlated. This method may also be used for the difference between (or sum of) sample estimates from two censuses or from a census sample and another survey. The standard error for estimates not based on the Census 2000 sample must be obtained from an appropriate source outside of this chapter.
3. For the differences between two estimates, one of which is a subclass of the other, use the tables directly where the calculated difference is the estimate of interest. For example, to determine the estimate of non-Black or African-American teachers, subtract the estimate of Black or African-American teachers from the estimate of total teachers. To determine the standard error of the estimate of non-Black or African-American teachers, apply the above formula directly.

Ratios. Frequently, the statistic of interest is the ratio of two variables, where the numerator is not a subset of the denominator. An example is the ratio of students to teachers in public elementary schools. (Note that this method cannot be used to compute a standard error for a sample mean.) The standard error of the ratio between two sample estimates is estimated as follows:

1. If the ratio is a proportion, then follow the procedure outlined for "Totals and percentages."
2. If the ratio is not a proportion, then approximate the standard error using the formula below.

$$SE\left(\frac{\hat{X}}{\hat{Y}}\right) = \left(\frac{\hat{X}}{\hat{Y}}\right)\sqrt{\frac{[SE(\hat{X})]^2}{\hat{X}^2} + \frac{[SE(\hat{Y})]^2}{\hat{Y}^2}}$$

Medians. The sampling variability of an estimated median depends on the form of the distribution and the size of its base. The reliability of an estimated median is approximated by constructing a confidence interval. Estimate the 68 percent confidence limits of a median based on sample data using the following procedure.

1. Obtain the appropriate (person or housing unit) observed sampling rate for the specific geographic area. Use this rate to locate the design factor for the characteristic of interest in Table C.

2. Obtain the frequency distribution for the selected variable. Cumulate these frequencies to yield the base.

3. Determine the standard error of the estimate of 50 percent from the distribution using the formula:

$$\text{SE(50 percent)} = \sqrt{\frac{5}{\text{base}} \times 50^2} \times \text{Design Factor}$$

4. Subtract from and add to 50 percent the standard error determined in step 3.

$$\text{p_lower} = 50 - \text{SE (50 percent)}$$

$$\text{p_upper} = 50 + \text{SE (50 percent)}$$

   Find the category in the distribution containing p_lower and the category in the distribution containing p_upper. If p_lower and p_upper fall in the same category, follow these steps:

   - Define A1 as the smallest value in that category.
   - Define A2 to be the smallest value in the next (higher) category.
   - Define C1 as the cumulative percent of units strictly less than A1.
   - Define C2 as the cumulative percent of units strictly less than A2.

     Use these values (A1, A2, C1, C2) in step 5 to obtain the Lower Bound and the Upper Bound.

     If p_lower and p_upper are in different categories, follow the steps above twice–once for each category. In effect, users will interpolate twice to obtain the Lower and Upper Bounds as follows:

   - First, for the category containing p_lower, define the values A1, A2, C1, and C2 as above. Use these values in step 5 to obtain the Lower Bound.
   - Second, for the category containing p_upper, define a new set of values for A1, A2, C1, and C2. Use these values in step 5 to obtain the Upper Bound.

5. Use the following formula and the values obtained in step 4 to form a confidence interval about the median:

$$\text{Bound} = \left[\frac{X - C1}{C2 - C1}\right] \times (A2 - A1) + A1$$

   where X = p_lower (p_upper) for the Lower Bound (Upper Bound).

6. Divide the difference between the two points determined in step 5 by two to obtain the estimated standard error of the median:

$$\text{SE(median)} = \frac{\text{Upper Bound} - \text{Lower Bound}}{2} = \frac{(\text{p_upper} - \text{p_lower})}{C2 - C1} \times \frac{A2 - A1}{2}$$

Means. A mean is defined here as the average quantity of some characteristic (other than the number of people, housing units, households, or families) per person, housing unit, household, or family. For example, a mean could be the average annual income of females age 25 to 34. The standard error of a mean can be approximated by the formula below. Because of the approximation used in developing this formula, the estimated standard error of the mean obtained from this formula will generally underestimate the true standard error.

The formula for estimating the standard error of a mean, $\bar{x}$, is

$$SE(\bar{x}) = \sqrt{\frac{5}{base} \times s^2} \times \text{Design Factor}$$

where s^2 is the estimated population variance of the characteristic and the base is the total number of units in the population. The population variance, s^2, may be estimated using data that has been grouped into intervals.

For this method, the range of values for the characteristic is divided into c intervals, where the lower and upper boundaries of interval j are L_j and U_j, respectively. Each person is placed into one of the c intervals such that the value of the characteristic is between L_j and U_j. The estimated population variance, s^2, is then given by:

$$s^2 = \sum_{j=1}^{c} p_j m_j^2 - (\bar{x})^2$$

where p_j is the estimated proportion of persons in interval j (based on weighted data) and m_j is the midpoint of the jth interval, calculated as:

$$m_j = \frac{L_j + U_j}{2}.$$

The most representative value of the characteristic in interval j is assumed to be the midpoint of the interval, m_j. If the cth interval is open-ended, i.e., no upper interval boundary exists, then an approximate value for m_c is

$$m_c = \left(\frac{3}{2}\right) L_c.$$

The estimated sample mean, $\bar{x}$, can be obtained using the following formula:

$$\bar{x} = \sum_{j=1}^{c} p_j m_j.$$

Confidence intervals. A sample estimate and its estimated standard error may be used to construct confidence intervals about the estimate. These intervals are ranges that will contain the average value of the estimated characteristic that results over all possible samples, with a known probability.

For example, if all possible samples that could result under the Census 2000 sample design were independently selected and surveyed under the same conditions, and if the estimate and its estimated standard error were calculated for each of these samples, then:

1. *68 percent confidence interval.* Approximately 68 percent of the intervals from one estimated standard error below the estimate to one estimated standard error above the estimate would contain the average result from all possible samples.

2. *90 percent confidence interval.* Approximately 90 percent of the intervals from 1.645 times the estimated standard error below the estimate to 1.645 times the estimated standard error above the estimate would contain the average result from all possible samples.

3. *95 percent confidence interval.* Approximately 95 percent of the intervals from two estimated standard errors below the estimate to two estimated standard errors above the estimate would contain the average result from all possible samples.

The average value of the estimated characteristic that could be derived from all possible samples either is or is not contained in any particular computed interval. Thus, the statement that the average value has a certain probability of falling between the limits of the calculated confidence interval cannot be made. Rather, one can say with a specified probability of confidence that the calculated confidence interval includes the average estimate from all possible samples (approximately the 100-percent value).

Confidence intervals also may be constructed for the ratio, sum of, or difference between two sample figures. First compute the ratio, sum, or difference. Next, obtain the standard error of the ratio, sum, or difference (using the formulas given earlier). Finally, form a confidence interval for this estimated ratio, sum, or difference as above. One can then say with specified confidence that this interval includes the ratio, sum, or difference that would have been obtained by averaging the results from all possible samples.

Calculating the confidence interval from the standard error. To calculate the lower and upper bounds of the 90 percent confidence interval around an estimate using the standard error, multiply the standard error by 1.645, then add and subtract the product from the estimate.

$$\text{Lower bound} = \text{Estimate} - (\text{Standard Error} \times 1.645)$$

$$\text{Upper bound} = \text{Estimate} + (\text{Standard Error} \times 1.645)$$

Limitations. Be careful when computing and interpreting confidence intervals. The estimated standard errors given in this chapter do not include all portions of the variability because of nonsampling error that may be present in the data. The standard errors reflect the effect of simple response variance, but not the effect of correlated errors introduced by enumerators, coders, or other field or processing personnel. Thus, the standard errors calculated represent a lower bound of the total error. As a result, confidence intervals formed using these estimated standard errors might not meet the stated levels of confidence (i.e., 68, 90, or 95 percent). Thus, be careful interpreting the data in this data product based on the estimated standard errors.

A standard sampling theory text should be helpful if the user needs more information about confidence intervals and nonsampling errors.

Zero or small estimates; very large estimates. The value of almost all Census 2000 characteristics is greater than or equal to zero by definition. The method given previously for calculating confidence intervals relies on large sample theory and may result in negative values for zero or small estimates, which are not admissible for most characteristics. In this case, the lower limit of the confidence interval is set to zero by default. A similar caution holds for estimates of totals that are close to the population total and for estimated proportions near one, where the upper limit of the confidence interval is set to its largest admissible value. In these situations, the level of confidence of the adjusted range of values is less than the prescribed confidence level.

Using Tables to Compute Standard Errors and Confidence Intervals

Example 1. Computing the standard error of a total. Suppose a particular data table shows that for City A 9,948 people out of all 15,888 people age 16 years and over were in the civilian labor force. The person observed sampling rate (percent-in-sample) in City A is 16.0 percent. The column in Table C that includes an observed sampling rate of 16.0 percent shows the design factor to be 1.1 for the population characteristic "Employment status."

The unadjusted standard error for the estimated total of 9,948 is computed using the formula given below Table A. Suppose that the total population of City A was 21,220. The formula for the unadjusted standard error, SE, is

$$\begin{aligned} \text{SE}(9{,}948) &= \sqrt{5(9{,}948)\left(1 - \frac{9{,}948}{21{,}220}\right)} \\ &= 163 \text{ people.} \end{aligned}$$

The 5 in the above formula is based on a 1-in-6 sample and is derived from the inverse of the sampling rate minus one; i.e., 5 = 6 − 1. To find the standard error of the estimated 9,948 people 16 years and over who were in the civilian labor force, multiply the unadjusted standard error 163 by the design factor, 1.1, from Table C. This yields an estimated standard error of 179 for the total number of people 16 years and over in City A who were in the civilian labor force.

Example 2. Computing the standard error of a percentage. The estimated percent of people 16 years and over who were in the civilian labor force in City A is 62.6 percent (= 9,948 ÷

15,888). Using the formula below Table B, the unadjusted standard error is approximately

$$SE(62.6) = \sqrt{\left(\frac{5}{15{,}888}\right)(62.6)(100 - 62.6)}$$

$$= 0.86 \text{ percentage points.}$$

Again, the 5 in the above formula is based on a 1-in-6 sample and is derived from the inverse of the sampling rate minus one; i.e., 5 = 6 − 1. The standard error for the estimated 62.6 percent of people 16 years and over who were in the civilian labor force is 0.86 x 1.1 = 0.95 percentage points.

Note that standard errors of percentages derived in this manner are approximate. Calculations can be expressed to several decimal places, but doing so would indicate more precision in the data than is justifiable. Final results should contain no more than two decimal places when the estimated standard error is one percentage point (i.e., 1.00) or more.

Example 3. Computing a confidence interval. In Example 1, the adjusted standard error of the 9,948 people 16 years and over in City A in the civilian labor force was 179. Thus, a 90 percent confidence interval for this estimated total is:

$$[9{,}948 - 1.645(179)] \text{ to } [9{,}948 + 1.645\,(179)]$$
$$\text{or } 9{,}654 \text{ to } 10{,}242.$$

One can say, with about 90 percent confidence, that this interval includes the value that would have been obtained by averaging the results from all possible samples.

Example 4. Computing the standard error and confidence interval for the difference between two sample estimates. Suppose the number of people in City B age 16 years and over who were in the civilian labor force was 9,314 and the total number of people 16 years and over was 16,666. The population size of City B was 25,225, resulting in a person percent-in-sample of 15.7. The range that includes an observed sampling rate of 15.7 in Table C shows the design factor to be 1.1 for "Employment status." Using the formula below Table A and the appropriate design factor, the estimated standard error for the total number of people 16 years and over in City B who were in the civilian labor force is 188 (= 171 x 1.1). The estimated percentage of people 16 years and over who were in the civilian labor force is 55.9 percent. The unadjusted standard error determined using the formula provided at the bottom of Table B is 0.86 percentage points, and the approximate standard error of the percentage (55.9 percent) is 0.86 x 1.1 = 0.95 percentage points.

Suppose that one wished to obtain the standard error of the difference between City A and City B of the percentages of people who were 16 years and over and who were in the civilian labor force. The difference in the percentages for the two cities is:

$$62.6 - 55.9 = 6.7 \text{ percent.}$$

Using the above calculations and the adjusted standard error from Example 2:

$$SE\,(6.7) = \sqrt{[SE(62.6)]^2 + [SE(55.9)]^2} = \sqrt{(0.95)^2 + (0.95)^2}$$
$$= 1.34 \text{ percentage points.}$$

The 90 percent confidence interval for the difference is formed as before:

$$[6.70 - 1.645(1.34)] \text{ to } [6.70 + 1.645(1.34)]$$
$$\text{or } 4.50 \text{ to } 8.90.$$

One can say with 90 percent confidence that the interval includes the difference that would have been obtained by averaging the results from all possible samples.

Example 5. Computing the standard error and confidence interval for the ratio of two sample estimates. For reasonably large samples, ratio estimates are normally distributed, particularly for the census population. Therefore, if the standard error of a ratio estimate can be calculated, then a confidence interval can be formed about the ratio.

Suppose that one wished to obtain the standard error of the ratio of the estimate of people who were 16 years and over and who were in the civilian labor force in City A to the estimate of people who were 16 years and over and who were in the civilian labor force in City B. The ratio of the two estimates is:

$$\frac{9{,}948}{9{,}314} = 1.07$$

The standard error of this ratio is:

$$SE(1.07) = \left(\frac{9{,}948}{9{,}314}\right)\sqrt{\frac{(179)^2}{(9{,}948)^2} + \frac{(188)^2}{(9{,}314)^2}}$$

$$= 0.029.$$

Using the results above, the 90 percent confidence interval for this ratio would be:

$$[1.07 - 1.645(0.029)] \text{ to } [1.07 + 1.645(0.029)]$$

$$\text{or } 1.02 \text{ to } 1.12.$$

One can say with 90 percent confidence that the interval includes the ratio that would have been obtained by averaging the results from all possible samples.

Example 6. Computing the standard error and confidence interval of a median. The following example shows the steps for calculating an estimated standard error and confidence interval for the median housing value in City C.

1. The housing unit observed sampling rate in City C is 14.3. Suppose that the corresponding design factor in Table C for the housing characteristic "Value" is 1.2.

2. Obtain the frequency distribution for housing values in City C. The base is the sum of the frequencies (4,227).

Table 1. **Frequency Distribution and Cumulative Totals for Housing Value**

Housing value	Frequency	Cumulative sum	Cumulative percent
Less than $50,000	1,548	1,548	36.62
$50,000 to $99,999	820	2,368	56.02
$100,000 to $149,999	752	3,120	73.81
$150,000 to $199,999	524	3,644	86.21
$200,000 to $299,999	300	3,944	93.30
$300,000 to $499,999	248	4,192	99.17
$500,000 or more	35	4,227	100.00

3. Determine the standard error of the estimate of 50 percent from the distribution:

$$SE(50 \text{ percent}) = \sqrt{\frac{5}{4{,}227} \times 50^2 \times 1.2}$$

$$= 2.06$$

4. Calculate a confidence interval with bounds:

$$p_lower = 50 - 2.06 = 47.94$$

$$p_upper = 50 + 2.06 = 52.06$$

From the given distribution, the category with the cumulative percent first exceeding 47.94 percent is $50,000 to $99,999. Therefore, A1 = $50,000. C1 is the cumulative percent of housing units with value less than $50,000. As a result, C1 = 36.62 percent.

The category with the cumulative percent that first exceeds 52.06 percent is also $50,000 to $99,999. A2 is the smallest value in the next (higher) category, resulting in A2 = $100,000. C2 is the cumulative percent of housing units with value less than $100,000. Thus, C2 = 56.02 percent.

5. Given the values obtained in earlier steps, calculate the Lower and Upper Bounds of the confidence interval about the median:

$$\text{Lower Bound} = \left[\frac{47.94 - 36.62}{56.02 - 36.62}\right] \text{x } (\$100{,}000 - \$50{,}000) + \$50{,}000$$

$$\text{Upper Bound} = \left[\frac{52.06 - 36.62}{56.02 - 36.62}\right] \text{x } (\$100{,}000 - \$50{,}000) + \$50{,}000$$

The confidence interval is $79,175 to $89,794.

6. The estimated standard error of the median is

$$\text{SE(median)} = \frac{\$89{,}794 - \$79{,}175}{2} = \$5{,}310$$

Example 7. Computing the standard error of a mean. This example shows the steps for calculating the standard error for the average commuting time in City D. The frequency distribution is given in Table 2.

Table 2. **Frequency Distribution for Travel Time to Work**

Travel time to work	Frequency
Did not work at home:	776,619
Less than 5 minutes	14,602
5 to 9 minutes	69,066
10 to 14 minutes	107,161
15 to 19 minutes	138,187
20 to 24 minutes	139,726
25 to 29 minutes	52,879
30 to 34 minutes	120,636
35 to 39 minutes	19,751
40 to 44 minutes	25,791
45 to 59 minutes	50,322
60 to 89 minutes	29,178
90 or more minutes	9,320
Worked at home	19,986

1. Cumulating the frequencies over the 12 categories for those who commuted to work (i.e., Did not work at home) yields the population count (base) of 776,619 workers age 16 years and over.

2. Find the midpoint m_j for each of the 12 categories. Multiply each category's proportion p_j by the square of the midpoint and sum this product over all categories.

   For example, the midpoint of category 1 "Less than 5 minutes" is

$$m_1 = \frac{0 + 5}{2} = 2.5 \text{ minutes}$$

   while the midpoint of the 12th category "90 or more minutes" is

$$m_{12} = \left(\frac{3}{2}\right) 90 = 135 \text{ minutes.}$$

   The proportion of units in the first category, p_1, is

$$p_1 = \frac{14{,}602}{776{,}619} = 0.019.$$

Necessary products for the standard error calculation are given in Table 3 along with totals.

Table 3. **Calculations for Travel Time to Work**

Travel time to work	p_j	m_j	$p_j m_j^2$	$p_j m_j$
Did not work at home:				
Less than 5 minutes	0.019	2.5	0.119	0.048
5 to 9 minutes	0.089	7	4.361	0.623
10 to 14 minutes	0.138	12	19.872	1.656
15 to 19 minutes	0.178	17	51.442	3.026
20 to 24 minutes	0.180	22	87.120	3.960
25 to 29 minutes	0.068	27	49.572	1.836
30 to 34 minutes	0.155	32	158.720	4.960
35 to 39 minutes	0.025	37	34.225	0.925
40 to 44 minutes	0.033	42	58.212	1.386
45 to 59 minutes	0.065	52	175.760	3.380
60 to 89 minutes	0.038	74.5	210.910	2.831
90 or more minutes	0.012	135	218.700	1.620
		Total	1069.013	26.251

3. To estimate the mean commuting time for people in City D, multiply each category's proportion by its midpoint and sum over all categories in the universe. Table 3 shows an estimated mean travel time to work, $\bar{x}$, of 26 minutes.
4. Calculate the estimated population variance.

$$s^2 = 1069.013 - (26)^2$$

$$= 393.013$$

5. In City D, the person observed sampling rate is 13.1 percent. Suppose the design factor for "Travel time to work" in City D, given in the "Less than 15 percent" percent-in-sample column of Table C, is 1.4. Use this information and the results from steps 1 through 4 to calculate an estimated standard error for the mean as:

$$SE(\bar{x}) = \sqrt{\frac{5}{776{,}619} \times 393.013 \times 1.4}$$

$$= 0.07 \text{ minutes.}$$

ESTIMATION PROCEDURE

The estimates that appear in this product were obtained from an iterative ratio estimation procedure (iterative proportional fitting) resulting in the assignment of a weight to each sample person or housing unit record. For any given tabulation area, a characteristic total was estimated by summing the weights assigned to the people or housing units possessing the characteristic in the tabulation area. Estimates of family or household characteristics were based on the weight assigned to the family member designated as householder. Each sample person or housing unit record was assigned exactly one weight to be used to produce estimates of all characteristics. For example, if the weight given to a sample person or housing unit had the value 6, all characteristics of that person or housing unit would be tabulated with a weight of 6. The estimation procedure, however, did assign weights varying from person to person or housing unit to housing unit.

The estimation procedure used to assign the weights was performed in geographically defined *weighting areas.* Generally, weighting areas were formed of contiguous geographic units within counties. Weighting areas were required to have a minimum sample of 400 people. Also, weighting areas never crossed state or county boundaries. In small counties with a sample count below 400 people, the minimum sample size condition was relaxed to permit the entire county to become a weighting area.

People

Within a weighting area, the long form sample was ratio-adjusted to equal the 100-percent totals for certain data groups. There were four stages of ratio adjustment for people. The first stage used 21 household-type groups. The second stage used three groups with the following sampling rates: 1-in-2, 1-in-4, and less than 1-in-4. The third stage used the dichotomy householders/nonhouseholders and the fourth stage used 312 aggregate age-sex-race-Hispanic origin groups. The stages were defined as follows:

People

Stage I: Type of Household

Group	Family with own children under 18: Number of people in housing unit
1	2
2	3
3	4
4	5
5	6-7
6	8 or more
	Family without own children under 18:
7-12	2 through 8 or more
	All other housing units:
13	1
14-19	2 through 8 or more
20	People in group quarters
21	Service Based Enumerations

Stage II: Sampling Type

Group	
1	1-in-2
2	1-in-4
3	1-in-6 or 1-in-8

Stage III: Householder Status

Group	
1	Householder
2	Nonhouseholder

People—Con.

Stage IV: Age/Sex/Race/Hispanic origin

	People of Hispanic origin: Black or African American: Male:
Group	Age
1	0-4
2	5-14
3	15-17
4	18-19
5	20-24
6	25-29
7	30-34
8	35-44
9	45-49
10	50-54
11	55-64
12	65-74
13	75+
14-26	Female: Same age categories as 1-13
27-52	American Indian or Alaska Native: Same gender and age categories as 1-26
53-78	Asian: Same gender and age categories as 1-26
79-104	Native Hawaiian or Pacific Islander: Same gender and age categories as 1-26
105-130	White: Same gender and age categories as 1-26
131-156	Some Other Race: Same gender and age categories as 1-26
157-312	People not of Hispanic origin: Same race, gender, and age categories as 1-156

NOTE: Multiple race people were included in one of the six race groups for estimation purposes only. Subsequent tabulations were based on the full set of responses to the race item.

The ratio estimation procedure for people was conducted within a weighting area in four stages as follows:

Stage I.

1. Assign an initial weight to each sample person record approximately equal to the inverse of the observed sampling rate for the weighting area.

2. Prior to iterative proportional fitting, combine categories in each of the four estimation stages, if necessary, to increase the reliability of the ratio estimation procedure. For each stage, any group that did not meet certain criteria for the unweighted sample count or for the ratio of the 100-percent to the initially weighted sample count was combined with another group in the same stage according to a specified collapsing pattern. There was an additional criterion concerning the number of complete count people in each race/Hispanic origin category in the second estimation stage.

3. The initial weights underwent four stages of ratio adjustment applying the grouping procedures described above. At the first stage, the ratio of the complete census count to the sum of the initial weights for each sample person was computed for each Stage I group. The initial weight assigned to each person in a group was then multiplied by the Stage I group ratio to produce an adjusted weight.

Stage II. The Stage I adjusted weights were again adjusted by the ratio of the complete census count to the sum of the Stage I weights for sample people in each Stage II group.

Stage III. The Stage II weights were adjusted by the ratio of the complete census count to the sum of the Stage II weights for sample people in each Stage III group.

Stage IV. The Stage III weights were adjusted by the ratio of the complete census count to the sum of the Stage III weights for sample people in each Stage IV group.

The four stages of ratio adjustment were repeated in the order given above until the predefined stopping criteria were met. The weights obtained from the final iteration of Stage IV were assigned to the sample person records. However, to avoid complications in rounding for tabulated data, only whole number weights were assigned. For example, if the final weight of the people in a particular group was 7.25, then 1/4 of the sample people in this group were randomly assigned a weight of 8, while the remaining 3/4 received a weight of 7.

Housing Units

The ratio estimation procedure for housing units was essentially the same as that for people, except that vacant housing units were treated separately. The occupied housing unit ratio estimation procedure was done in three stages. The first stage for occupied housing units used 19 household type groups while the second stage used three sampling type groups. The third stage used 24 race-Hispanic origin-tenure groups. The vacant housing unit ratio estimation procedure was done in a single stage with three groups. The stages for ratio estimation for housing units were as follows:

Occupied Housing Units

Stage I: Type of Household

Group	Family with own children under 18: Number of people in housing unit
1	2
2	3
3	4
4	5
5	6-7
6	8 or more
	Family without own children under 18:
7-12	2 through 8 or more
	All other housing units:
13	1
14-19	2 through 8 or more

Stage II: Sampling Type

Group	
1	1-in-2
2	1-in-4
3	1-in-6 or 1-in-8

Occupied Housing Units—Con.

Stage III: Race and Hispanic Origin of Householder/Tenure

Group	Owner: Hispanic origin:
1	Black or African American
2	American Indian or Alaska Native
3	Asian
4	Native Hawaiian or Pacific Islander
5	White
6	Some Other Race
7-12	Owner: Not of Hispanic origin: Same race categories as 1-6
13-24	Renter: Same Hispanic origin and race categories as 1-12

Vacant Housing Units

Group	
1	Vacant for rent
2	Vacant for sale
3	Other vacant

The estimates produced by this estimation procedure realize some of the gains in sampling efficiency that would have resulted if the population had been stratified into the ratio-estimation groups before sampling and if the sampling rate had been applied independently to each group. The net effect is a reduction in both the standard error and the possible bias of most estimated characteristics to levels below what would have resulted from simply using the initial, unadjusted weight. A by-product of this estimation procedure is that the estimates from the sample will, for the most part, be consistent with the complete count figures for the population and housing unit groups used in the estimation procedure.

CONSISTENCY WITH COMPLETE COUNTS

As described earlier, Census 2000 long form data were collected on a sample basis. Cities and incorporated places were used to determine sampling rates to support estimates for these areas. As a result, each city, incorporated place, school district, and county had addresses selected in the long form sample.

To produce estimates from the long form data, weighting was performed at the weighting area level. In forming weighting areas, trade-offs between reliability, consistency of the estimates, and complexity of the implementation were considered. The decision was made to form weighting areas consisting of small geographic areas with at least 400 sample persons (or about 200 or more completed long forms) that do not cross county boundaries. No other boundary constraints were imposed. Thus, total population estimates from the long form data will agree with census counts reported in SF 1 and SF 2 for the weighting area, county, and other higher geographic areas obtained by combining either weighting areas or counties. Differences between long form estimates of characteristics in the SF 3 and their corresponding values in the SF 1 or SF 2 are particularly noticeable for small places, tracts, and block groups. Examples of these characteristics are the total number of people, the number of people reporting specific racial categories, and the number of housing units. The official values for items reported on the short form come from SF 1 and SF 2.

Because the weighting areas were formed at a smaller geographic level, any differential nonresponse to long form questionnaires by demographic groups or geographical areas included in a weighting area may introduce differences in complete counts (SF 1 and SF 2) and the SF 3 total population estimates. Also, an insufficient number of sample cases in the weighting matrix cells could lead to differences in SF 1, SF 2, and SF 3 population totals. Thus, differences between the census and SF 3 counts are typical and expected.

In 1990, separate tabulations were not prepared for small areas below a certain size. In contrast, Census 2000 tabulations are being prepared for all areas to maximize data availability. This approach may lead to a greater number of anomalous results than what may have been observed with tabulations released from the 1990 census. A similar phenomenon occurred in the 1990 census when weighting areas respected city and place boundaries. Census counts differed from the long form data estimates in small places. As expected, these differences were sometimes large.

The SF 1 tables provide the official census count of the number of people in an area. The SF 3 tables provide estimates of the proportion of people with specific characteristics, such as occupation, disability, or educational attainment. The total number of people in the SF 3 table is provided for use as the denominator, or base, for these proportions. Estimates in the SF 3 tables give the best estimates of the proportion of people with a particular characteristic, but the census count is the official count of how many people are in the area.

The SF 1 gives exact numbers even for very small groups and areas; whereas, SF 3 gives estimates for small groups and areas, such as tracts and small places, that are less exact. The goal of SF 3 is to identify large differences among areas or large changes over time. Estimates for small areas and small population groups often exhibit large changes from one census to the next, so having the capability to measure them is worthwhile.

NONSAMPLING ERROR

In any large-scale statistical operation, such as Census 2000, human and processing errors occur. These errors are commonly referred to as nonsampling errors. Such errors include: not enumerating every household or every person in the population, failing to obtain all required information from the respondents, obtaining incorrect or inconsistent information, and recording information incorrectly. In addition, errors can occur during the field review of the enumerators' work, during clerical handling of the census questionnaires, or during the electronic processing of the questionnaires.

While it is impossible to completely eliminate nonsampling error from an operation as large and complex as the decennial census, the Census Bureau attempts to control the sources of such error during the data collection and processing operations. The primary sources of nonsampling error and the programs instituted to control this error in Census 2000 are described below. The success of these programs, however, was contingent upon how well the instructions actually were carried out during the census. As part of the Census 2000 evaluation program, both the effects of these programs and the amount of error remaining after their application will be evaluated.

Types of Nonsampling Error

Nonresponse. Nonresponse to particular questions on the census questionnaire or the failure to obtain any information for a housing unit allows for the introduction of bias into the data because the characteristics of the nonrespondents have not been observed and may differ from those reported by respondents. As a result, any imputation procedure using respondent data may not completely reflect these differences either at the elemental level (individual person or housing unit) or on average. As part of the data processing, people and/or housing units for which sample data were not collected may have their data imputed to ensure a sufficient number of sample people/housing units in a given area. As a result, the imputation rates for some small geographic areas, such as tracts, are very high. The Census Bureau cautions data users about the impact the higher imputation rates may have on the sample characteristics. Some protection against the introduction of large biases is afforded by minimizing nonresponse. Characteristics for the nonresponses were imputed by using reported data for a person or housing unit with similar characteristics.

Respondent and enumerator error. The person answering the mail questionnaire for a household or responding to the questions posed by an enumerator could serve as a source of error, although the question wording was extensively tested in several experimental studies prior to the census. The mail respondent may overlook or misunderstand a question, or answer a question in a way that cannot be interpreted correctly by the data capture system. Also, the enumerator may:

misinterpret or otherwise incorrectly record information given by a respondent, fail to collect some of the information for a person or household, or collect data for households that were not designated as part of the sample. Enumerators were monitored carefully to minimize these types of field enumeration problems. Field staff was prepared for their tasks by using standardized training packages that included hands-on experience with census materials. A sample of the households interviewed by each enumerator was reinterviewed to control for the possibility of fabricated data being submitted by enumerators.

Processing error. The many phases involved in processing the census data represent potential sources for the introduction of nonsampling error. The processing of the census questionnaires completed by enumerators included field review by the crew leader, check-in, and transmittal of completed questionnaires. No field reviews were done on the mail return questionnaires. Error may also be introduced by the misinterpretation of data by the data capture system, or the failure to capture all the information that the respondents or enumerators provided on the forms. Write-in entries go through coding operations, which may also be a source of processing error in the data. Many of the various field, coding, and computer operations undergo a number of quality control checks to help ensure their accurate application.

Reduction of Nonsampling Error

A number of techniques were implemented during the census planning and development stages to reduce various types of nonsampling errors. Quality assurance methods were used throughout the data collection and processing phases of the census to improve the quality of the data. In addition, the Census Bureau implemented a reinterview program to minimize errors in the data-collection phase for enumerator-filled questionnaires.

Several initiatives were implemented during Census 2000 to minimize the undercoverage of population and housing units and to reduce costs. These programs were developed based on experience from the 1990 decennial census and results from the Census 2000 testing cycle. They include:

- Be Counted questionnaires – unaddressed forms requesting all short form data and a few additional items – were available in public locations for people who believed they were not otherwise counted.
- An introductory letter was sent to all Mailout/Mailback addresses and many addresses in Update/Leave areas prior to the mailing of the census form. A reminder postcard was also sent to these addresses.
- Forms in Spanish and other languages were mailed to those who requested them by returning the introductory letter.
- A well-publicized, toll-free telephone number was available to answer questions about the census forms. Responses from people in households who received a short form could be taken over the telephone.
- Under the Local Update of Census Addresses (LUCA) program, local officials had the opportunity to address specific concerns about the accuracy and completeness of the Master Address File before mailings began.

Resolving Multiple Responses

There were multiple modes of response for Census 2000. Because there were various ways people could initiate their enumeration in the census, and the fact that some people would be enumerated during field followup, it was very likely that some people could be enumerated more than once. A special computer process was implemented to control this type of nonsampling error by resolving situations where more than one form was received from a particular housing unit, as designated by its identification (ID). The process consisted of several steps. IDs that had more

than one viable return were analyzed. Within each of these IDs, the person records on each return were compared with person records on the other return(s). People included on two or more different returns were marked as such, and only one of the person records was used in the creation of the household roster.

EDITING OF UNACCEPTABLE DATA

The objective of the processing operation was to produce a set of data that describes the population as accurately and clearly as possible. In a major change from past practice, the information on Census 2000 questionnaires generally was not edited for consistency, completeness, or acceptability during field data collection or data capture operations. Census crew leaders and local office clerks reviewed enumerator-filled questionnaires for adherence to specified procedures. Mail return questionnaires were not subjected to clerical review and households were not contacted, as in previous censuses, to collect data that were missing from census returns.

Most census questionnaires received by mail from respondents as well as those filled by enumerators were processed through a new contractor-built image scanning system that used optical mark and character recognition to convert the responses into computer files. The optical character recognition, or OCR, process used several pattern and context checks to estimate accuracy thresholds for each write-in field. The system also used "soft edits" on most interpreted numeric write-in responses to decide whether the field values read by the machine interpretation were acceptable. If the value read had a lower than acceptable accuracy threshold or was outside the soft edit range, the image of the item was displayed to a keyer who then entered the response.

To control the possible creation of erroneous people from questionnaires containing stray marks or completed incorrectly, the data capture system included an edit for the number of people indicated on each mail return and enumerator-filled questionnaire. If the edit failed, the questionnaire image was reviewed at a workstation by an operator. The operator identified erroneous person records and corrected OCR interpretation errors in the population count field.

At Census Bureau headquarters, the mail response data records were subjected to a computer edit that identified households exhibiting a possible coverage problem and those with more than six household members – the maximum number of people who could be enumerated on a mail questionnaire. Attempts were made to contact these households on the telephone to correct the count inconsistency and to collect census data for those people for whom there was no room on the questionnaire.

Incomplete or inconsistent information on the questionnaire data records was assigned acceptable values using *imputation* procedures during the final automated edit of the collected data. As in previous censuses, the general procedure for changing unacceptable entries was to assign an entry for a person that was consistent with entries for people with similar characteristics. Assigning acceptable codes in place of blanks or unacceptable entries enhances the usefulness of the data.

Another way in which corrections were made during the computer editing process was *substitution.* Substitution assigned a full set of characteristics for people in a household. If there was an indication that a household was occupied by a specified number of people but the questionnaire contained no information for people within the household, or the occupants were not listed on the questionnaire, the Census Bureau selected a previously accepted household of the same size and substituted its full set of characteristics for this household.

Table A. **Unadjusted Standard Error for Estimated Totals**

[Based on a 1-in-6 simple random sample]

Estimated total[1]	Size of publication area[2]													
	500	1,000	2,500	5,000	10,000	25,000	50,000	100,000	250,000	500,000	1,000,000	5,000,000	10,000,000	25,000,000
50	15	15	16	16	16	16	16	16	16	16	16	16	16	16
100	20	21	22	22	22	22	22	22	22	22	22	22	22	22
250	25	31	34	34	35	35	35	35	35	35	35	35	35	35
500	-	35	45	47	49	49	50	50	50	50	50	50	50	50
1,000	-	-	55	63	67	69	70	70	71	71	71	71	71	71
2,500	-	-	-	79	97	106	109	110	111	112	112	112	112	112
5,000	-	-	-	-	112	141	150	154	157	157	158	158	158	158
10,000	-	-	-	-	-	173	200	212	219	221	222	223	223	224
15,000	-	-	-	-	-	173	229	252	266	270	272	273	274	274
25,000	-	-	-	-	-	-	250	306	335	345	349	353	353	353
75,000	-	-	-	-	-	-	-	306	512	565	589	608	610	611
100,000	-	-	-	-	-	-	-	-	548	632	671	700	704	706
250,000	-	-	-	-	-	-	-	-	-	791	968	1090	1104	1112
500,000	-	-	-	-	-	-	-	-	-	-	1118	1500	1541	1565
1,000,000 . . .	-	-	-	-	-	- -	-	-	-	-	-	2000	2121	2191
5,000,000 . . .	-	-	-	-	-	-	-	-	-	-	-	-	3536	4472
10,000,000 . .	-	-	-	-	-	-	-	-	-	-	-	-	-	5477

[1]For estimated totals larger than 10,000,000, the standard error is somewhat larger than the table values. Use the formula given below to calculate the standard error.

$$SE(\hat{Y}) = \sqrt{5\hat{Y}\left(1 - \frac{\hat{Y}}{N}\right)}$$

N = Size of publication area

$\hat{Y}$ = Estimate of characteristic total

The 5 in the above equation is based on a 1-in-6 sample and is derived from the inverse of the sampling rate minus one, i.e., 5 = 6 – 1.

[2]The total count of people, housing units, households, or families in the area if the estimated total is a person, housing unit, household, or family characteristic, respectively.

Table B. **Unadjusted Standard Error in Percentage Points for Estimated Percentages**

[Based on a 1-in-6 simple random sample]

Estimated percentage	Base of estimated percentage[1]												
	500	750	1,000	1,500	2,500	5,000	7,500	10,000	25,000	50,000	100,000	250,000	500,000
2 or 98	1.4	1.1	1.0	0.8	0.6	0.4	0.4	0.3	0.2	0.1	0.1	0.1	0.0
5 or 95	2.2	1.8	1.5	1.3	1.0	0.7	0.6	0.5	0.3	0.2	0.2	0.1	0.1
10 or 90.	3.0	2.4	2.1	1.7	1.3	0.9	0.8	0.7	0.4	0.3	0.2	0.1	0.1
15 or 85.	3.6	2.9	2.5	2.1	1.6	1.1	0.9	0.8	0.5	0.4	0.3	0.2	0.1
20 or 80.	4.0	3.3	2.8	2.3	1.8	1.3	1.0	0.9	0.6	0.4	0.3	0.2	0.1
25 or 75.	4.3	3.5	3.1	2.5	1.9	1.4	1.1	1.0	0.6	0.4	0.3	0.2	0.1
30 or 70.	4.6	3.7	3.2	2.6	2.0	1.4	1.2	1.0	0.6	0.5	0.3	0.2	0.1
35 or 65.	4.8	3.9	3.4	2.8	2.1	1.5	1.2	1.1	0.7	0.5	0.3	0.2	0.2
50.	5.0	4.1	3.5	2.9	2.2	1.6	1.3	1.1	0.7	0.5	0.4	0.2	0.2

[1]For a percentage and/or base of percentage not shown in the table, use the formula given below to calculate the standard error. Use this table only for proportions; that is, where the numerator is a subset of the denominator.

$$SE(\hat{p}) = \sqrt{\left(\frac{5}{B}\right)\hat{p}(100 - \hat{p})}$$

B = Base of estimated percentage

$\hat{p}$ = Estimated percentage

The 5 in the above equation is based on a 1-in-6 sample and is derived from the inverse of the sampling rate minus one, i.e., 5 = 6 – 1.

Table C. **Standard Error Design Factors—Idaho**

[Percent of people or housing units in sample]

Characteristic	Less than 15 Percent	15 percent to less than 25 percent	25 percent to less than 35 percent	35 percent or more
POPULATION				
Age	1.3	1.1	0.8	0.6
Sex	1.2	1.0	0.8	0.5
Race	2.1	1.8	1.4	0.9
Hispanic or Latino	2.1	1.8	1.5	0.9
Marital status	1.0	0.8	0.6	0.5
Household type and relationship	1.1	0.9	0.7	0.5
Disabled and employment disability	1.3	1.1	0.9	0.6
Ancestry	1.8	1.6	1.3	0.8
Place of birth	1.4	1.2	1.0	0.6
Citizenship status	1.6	1.3	1.1	0.7
Residence in 1995	2.0	1.7	1.4	0.9
Year of entry	1.7	1.4	1.2	0.7
Language spoken at home and ability to speak English	1.4	1.2	1.0	0.7
Educational attainment	1.2	1.0	0.8	0.5
School enrollment	1.4	1.2	1.0	0.6
Type of residence (urban/rural)	1.7	1.6	1.5	0.9
Household type	1.1	0.9	0.7	0.5
Family type	2.2	1.8	1.5	1.0
Subfamily type and presence of children	1.3	1.0	0.8	0.5
Grandparent status and responsibility for grandchild	1.4	1.2	1.0	0.7
Employment status	1.1	1.0	0.8	0.5
Industry	1.3	1.1	0.9	0.6
Occupation	1.2	1.0	0.8	0.5
Class of worker	1.3	1.1	0.9	0.6
Usual hours worked per week and weeks worked in 1999	1.2	1.0	0.8	0.5
Number of workers in family in 1999	1.2	1.0	0.8	0.6
Place of work	1.3	1.1	0.9	0.6
Means of transportation to work	1.3	1.1	0.9	0.6
Travel time to work	1.3	1.1	0.9	0.6
Time leaving home to go to work	1.3	1.1	0.9	0.6
Private vehicle occupancy	1.3	1.1	0.9	0.6
Type of income in 1999	1.4	1.2	0.9	0.6
Household income in 1999	1.2	1.0	0.8	0.5
Family income in 1999	1.2	1.0	0.8	0.5
Poverty status in 1999 (persons)	1.5	1.3	1.0	0.7
Poverty status in 1999 (families)	1.2	1.0	0.8	0.5
Military service and veteran status	1.1	1.0	0.8	0.5
HOUSING				
Age of householder	1.2	1.0	0.8	0.5
Race of householder	1.1	1.0	0.8	0.5
Hispanic or Latino householder	1.1	1.0	0.8	0.5
Type of residence (urban/rural)	0.7	0.7	0.7	0.4
Units in structure	1.0	0.9	0.8	0.5
Tenure	1.1	1.0	0.8	0.5
Occupancy status	1.3	1.0	0.8	0.5
Value	1.2	1.0	0.8	0.5
Gross rent	1.2	1.0	0.8	0.5
Household income in 1999	1.2	1.0	0.8	0.5
Year structure built	1.2	1.0	0.8	0.5
Rooms, bedrooms	1.2	1.0	0.8	0.5
Kitchen facilities	1.0	0.9	0.8	0.5
Plumbing facilities	1.1	1.0	0.8	0.5
House heating fuel	1.1	1.0	0.8	0.5
Telephone service available	1.1	1.0	0.8	0.5
Vehicles available	1.2	1.0	0.8	0.5
Year householder moved into unit	1.2	1.0	0.8	0.5
Mortgage status and monthly mortgage costs	1.2	1.0	0.8	0.5
Mortgage status and selected monthly owner costs	1.2	1.0	0.8	0.5
Gross rent as a percentage of household income in 1999	1.2	1.0	0.8	0.5
Household income in 1999 by selected monthly owner costs as a percentage of income in 1999	1.2	1.0	0.8	0.5